Digitized by the Internet Archive
in 2013

http://archive.org/details/climatologicalda6162unit_13

U. S. DEPARTMENT OF COMMERCE
SINCLAIR WEEKS, Secretary
WEATHER BUREAU
F. W. REICHELDERFER, Chief

AGRICULTURAL REFERENCE DEPARTMENT
CLEMSON COLLEGE LIBRARY

CLIMATOLOGICAL DATA

CALIFORNIA

JANUARY 1957

Volume LXI No. 1

ASHEVILLE: 1957

WEATHER SUMMARY

The severe drought conditions that had existed over the State since last November were alleviated somewhat in parts of the central and most of the southern portions beginning on the 4th, when a storm developed off the central and southern California coast bringing substantial rains to the Coastal area from San Diego northwestward to San Jose and extending inland into western Fresno County. The northern half of California received light to moderate precipitation beginning on the 7th. By the 13th -- one of the wettest days of the month in most of the State -- the drought was brought to an abrupt halt in all sections except in parts of the upper San Joaquin Valley and the desert regions. The unusual phenomenon of snow accompanying rain on the night of 27th and early morning of the 28th was experienced in many areas generally along the coast from the San Francisco Bay region southward to just below the Los Angeles area. The foothills surrounding many of the coastal cities were covered with from one to five inches of snow which in many instances did not melt completely until the 29th. It was the first snowfall reported in the Los Angeles and Santa Maria areas since January 1949, and the first in San Francisco since January 1950. Temperatures over the State, with local exceptions, were generally below average for the month. A major contributing factor was the very cold weather that prevailed over the entire western United States during the last week of January. Stations having sunshine recorders showed the percent of possible sunshine to be generally from 10 to 25 percent above average north of the Tehachapis; south of the Tehachapis, where more precipitation fell, it was as much as 23 percent below average. A description of damages resulting from many of the severe storms will be found at the end of this summary.

Temperature anomalies were predominantly negative over the State, -0.1° at Corona to -7.9° at Boca. The greatest negative anomalies appeared to be in a large area adjacent to Lake Tahoe. The coldest weather for the month north of the Tehachapis was observed intermittently during the first ten days when temperatures, according to Weather Bureau Airport stations, dropped to as much as 14° below daily normals, and during the last eleven days when temperatures were as much as 22° below. Bishop remained cool all month as temperatures were generally 5° to 10° below normal and occasionally exceeding 15° below. The lowest temperature in the State was -27° at Boca on the 9th. South of the Tehachapis the coldest weather was usually observed during the last eleven days when temperatures were as much as 15° below daily normals. Mt. Shasta had its fourth coldest January since 1928, and the 2° minimum on the 29th was the lowest observed there since January 1950. Similarly the 26° at Sacramento on the 9th and the 28° at Burbank on the 28th were the lowest of record at both stations since January 1950. At Eureka the 28° on the 29th was the lowest since January 1951. Above normal temperatures were observed statewide generally from the 11th to 17th and south of the Tehachapis intermittently during the first 18 days. The highest temperature was 81° at Yorba Linda on the 2d. Mean monthly temperatures ranged from a high of 56.5° at San Diego Weather Bureau Airport to a low of 9.8° at White Mountain 2. (The White Mountain 2 January report was received too late to be included in this bulletin. It will be published in the "Delayed Data" section of the June 1957 bulletin.)

Precipitation occurred at every reporting station in California, the least being 0.32 inch at Needles CAA Airport. After receiving no rain whatsoever in the entire year of 1956, Ocotillo, in the Southeast Desert Basins, measured 1.62 inches. In the southern half of the State nearly every station in an area south of Santa Maria, along the mountains east of Santa Barbara to the Tehachapis, and thence north-northeastward along the Sierra Nevada range to Bishop reported monthly totals exceeding 100 percent of average. A few of these stations exceeded 300 percent. Except for a few scattered stations in the north half of the State where totals exceeded 100 percent of average, the great majority of stations received totals in the 70 to 90 percent range. Precipitation that began on the 11th at Red Bluff ended a string of 70 consecutive days without measurable rain. The total there from July 1, 1956 to January 31, 1957, was the lowest for any similar period since 1917-18. In contrast, San Diego, an area where considerably below normal rainfall has been observed since January 1956, reported its wettest January since 1943 and the wettest month since March 1952. The mountain stations of southern California reported the heaviest amounts of precipitation in the State. Some localities measured totals exceeding 15 inches, the greatest in the State being 18.83 inches at Big Bear Lake Dam (6,800 feet elevation). The greatest daily catch in the State, 7.34 inches, fell there on the 13th all in the form of rain.

Snow which was nearly non-existent on mountains in California below 10,000 feet by the end of December was very much in evidence by the end of January even at the 5,000-foot level. At Sagehen Creek 77 inches of snow was measured in January, 81 inches at Twin Lakes, and the maximum for the State, 84 inches, at Soda Springs. Greatest depths of snow on the ground were generally observed after the 25th. Some examples include: Huntington Lake 40 inches, Cisco Ranger Station and Soda Springs 60 inches, and in southern California Big Bear Lake Dam 34 inches.

According to the California Weekly Weather and Crop Bulletin, the light to moderate rains were welcomed in alleviating dry conditions that had existed over the State. Besides the immediate benefits to ranges, grains, and crops, the abundant precipitation greatly aided in the building of subsoil moisture, especially in southern California. The soil in San Diego County was reported to be in the best condition in over two years. Winter grains and ranges looked considerably better; however, it was still necessary to give livestock supplemental feed because the cold nights near the end of the month retarded range growth to a certain extent. Much of the small grain crop in the lower Sacramento Valley was too far gone to recover, and it was still too early to determine whether or not the drought-stunted range grasses would recover completely.

Joseph R. Glantz
Climatologist
Weather Records Processing Center
San Francisco, California

STORMS JANUARY 1957

Heavy rains in southern California from the 4th to 6th resulted in some flooding in the San Fernando Valley and La Tuna Canyon. No major damage was reported.

On the 12th to 14th heavy rains fell in central and southern California and heavy snow fell in the Sierras above 4,000 feet. Some streets were flooded in a few central California towns and some highways were blocked by small slides in the Santa Cruz Mountains. A large tree was blown down across the Seventeen Mile Drive at Pebble Beach in Monterey County, and more than double the normal number of traffic accidents occurred in San Francisco. In southern California underground telephone cables were damaged by a cave-in resulting from flooding of a drain excavation. Another cave-in at Pacific Palisades broke a sewer line. Elsewhere, heavy rains caused storm drains to overflow, and a few mud slides occurred in the Santa Barbara area; some street intersections between Culver City and West Los Angeles were flooded to as deep as 18 inches; and slides with rocks as large as automobiles blocked traffic on Highway 18 between Snow Valley and Big Bear Lake. A severe thunderstorm associated with the passage of a cold front on the 13th developed in the vicinity north of Lincoln in Placer County prior to 2:00 a.m., and in an apparent northeast direction passed between Colfax and Nevada City. A 25 by 45 foot roof section was blown from a barn about six miles north of Lincoln and was carried 150 feet, dropping on a powerline and disrupting power. High winds with gusts estimated at 70 m.p.h. occurred at Grass Valley with the thunder and lightning. Five telephone cables were burned. A home was struck by lightning in Nevada City and another at Meadow Vista. A large locust tree was uprooted at Grass Valley, and several large oak trees were blown down at Auburn.

On the 16th dry north and northeast winds with gusts to 68 m.p.h. were reported in the San Bernardino, Ontario, Fontana, and Chino areas. The roof of a small shed was blown off in San Bernardino.

On the 19th to 20th heavy snow to a depth of two feet closed U. S. Highway 99 for six hours between Redding and Dunsmuir. Heavy snow with high winds closed U. S. Highway 40 over Donner Pass for eight hours. One of two 14 year old boys lost in the snowstorm near Big Bend on U. S. Highway 40 suffered severe frostbite. Two men were overcome with exhaust fumes in a stalled car near Cisco Grove and required hospitalizing. High winds toppled trees, television antennas, and power poles in the Santa Cruz-Watsonville area.

On the 24th to 26th widespread snowfall over northern and central California caused minor traffic accidents. U. S. Highway 101 was blocked by snow north of Cummings in Mendocino County. Two cattlemen, lost in a blizzard in the mountains 30 miles east of Madera, were found on the 29th frozen to death. Moderate rain in the Pasadena area of southern California caused minor traffic accidents. The snow level lowered to 5,000 feet and temporarily blocked the Angeles Crest road. There was also wind damage in the Llano area.

On the 27th to 30th a storm brought snowfall to unusually low levels in central and southern California. Strong to gale force winds also occurred in the mountain passes of

(Continued on page 23)

CLIMATOLOGICAL DATA

TABLE 2

CALIFORNIA
JANUARY 1957

Station		Temperature													Precipitation									
		Average Maximum	Average Minimum	Average	Departure From Long Term Means	Highest	Date	Lowest	Date	Degree Days	No. of Days: Max. 90° or Above	Max. 32° or Below	Min. 32° or Below	Min. 0° or Below	Total	Departure From Long Term Means	Greatest Day	Date	Snow, Sleet: Total	Max. Depth on Ground	Date	No. of Days: .10 or More	.50 or More	1.00 or More
NORTH COAST DRAINAGE																								
ALDERPOINT	AM	48.6	31.1	39.9		59	13	20	28+	772	0	0	20	0	6.89		1.78	20				10	4	3
ANGWIN PAC UNION COL		47.3	32.7	40.0		66	1	25	27	768	0	0	14	0	5.21	- 1.71	1.54	13		1	11	8	3	2
BIG BAR RS	AM	44.6	25.9	35.3		54	14	14	27	917	0	0	28	0	4.43		1.80	20		3	8	7	4	1
CALLAHAN RS		39.8	16.6	28.2		49	15	- 6	27	1133	0	6	30	3	2.77		1.02	13	8.3	3	8	7	2	1
CECILVILLE SAWYER		45.1	19.7	32.4		54	16+	2	27	1004	0	0	30	0	4.20		1.20	20		5	8	8	3	1
CLOVERDALE 3 SSE	AM	53.7	34.6	44.2	- 3.0	69	1	27	29	642	0	0	12	0	8.05	- .86	3.10	12	.0	0		6	4	3
COVELO		49.1	26.2	37.7	- 2.3	60	1+	13	27	842	0	0	26	0	5.95	- .65	1.85	20	2.9	1	25	9	6	1
CRESCENT CITY		51.3M	37.0M	44.2M	- 1.8	57	6+	29	26+	637	0	0	6	0	7.19	- 4.74	1.80	11	T	0				1
DUTTONS LANDING	AM	53.4M	31.2M	42.3M		61	2	27	2+	696	0	0		0	2.70				T	T	28			
ELK VALLEY		39.5	27.8	33.7	- 2.7	50	13	10	30	965	0	2	23	0	6.52	- 6.94	.92	11	14.0	8	7	12	8	0
EUREKA WB CITY	R	49.4	37.1	43.3	- 3.9	64	12	28	27+	665	0	0	6	0	4.22	- 1.98	.74	19	T	0		11	2	0
FOREST GLEN	AM	39.6	20.1	29.9	- 5.5	50	1+	5	30	1084	0	2	30	0	7.61	- 3.57	2.76	20				7	4	4
FORT BRAGG	AM	53.8	35.9	44.9	- 2.8	64	13	26	27	618	0	0	7	0	5.08	- 2.15	1.49	20	.0	0		9	3	2
FORT BRAGG AVN		53.5	34.2	43.9	- 3.7	62	12	24	27	650	0	0	17	0	5.24	- .59	1.20	12	.0	0		9	4	2
FORT JONES RS		38.8M	14.6M	26.7M	- 5.2	47	1	-12	27	1177	0	5	30	5	3.21	.12	.92	20		9	8	5	3	0
FORT ROSS		55.4	37.4	46.4		60	6+	30	26+	570	0	0	6	0	6.57	- 3.07	1.96	20	T	0		7	4	2
GRATON		52.5	31.5	42.0	- 4.1	58	1+	23	29+	707	0	0	22	0	6.25	- 2.38	2.10	20	.5	0		8	3	3
HAMILTON AFB		51.9	36.4	44.2	- 2.2	59	15	27	10	639	0	0	6	0	4.41	- .68	2.53	12		0		5	3	1
HAMILTON AFB 1 E		53.9	33.2	43.6		65	1	20	29	658	0	0	15	0	4.12		1.80	13	.0	0		5	3	1
HAPPY CAMP RS		42.9	27.2	35.1	- 3.1	54	31	11	27	918	0	0	27	0	7.07	- .98	1.51	20	18.8	9	10	12	7	2
HEALDSBURG		54.9	33.3	44.1	- 2.3	63	17	23	29	638	0	0	14	0	6.96	- 1.76	1.78	13	T	0		7	5	4
JOICE ISLAND		52.9	33.0	43.0		61	1+	23	10	675	0	0	15	0	2.09				.0	0				
KLAMATH	R	50.0	34.0	42.0		58	13	24	29	706	0	0	14	0	7.90		2.15	19	.5	0		13	6	2
MOUNT HEBRON RS	AM	35.7	6.4	21.1		51	2	-24	27	1352	0	11	31	11	D 1.25		.43	13	10.5	5	26	4	0	0
NAPA STATE HOSPITAL		56.2	33.9	45.1	- 1.9	62	15+	27	9+	610	0	0	13	0	2.95	- 1.92	1.06	20	T	0		5	2	2
ORICK PRAIRIE CR PARK		48.0	32.5	40.3	- 2.6	55	13	22	27	762	0	0	16	0	7.58	- 2.32	1.27	20				12	5	3
ORLEANS		47.6	31.1	39.4	- 2.2	55	16	20	27+	787	0	0	16	0	6.24	- 2.26	1.37	20		0		11	4	2
PETALUMA FIRE STA 2		55.0	32.6	43.8	- 2.8	60	1+	21	29	648	0	0	17	0	3.52	- 1.60	1.56	13				6	3	1
POTTER VALLEY PH		52.1M	29.2	40.7M	- 4.4	60	6+	20	27+	747	0	0	23	0	7.92	- .29	2.24	20	.0	0		8	5	3
SAINT HELENA		54.7	31.3	43.0	- 2.6	62	6+	22	30	674	0	0	22	0	4.94	- 2.30	1.46	20	.0	0		7	4	2
SALYER RS	AM	M	M	M		54	16	20	29+		0	0		0	6.88	- 1.58	2.25	20				11	5	2
SAN RAFAEL		55.1	38.4	46.8		68	6	29	30	560	0	0	5	0	6.45	- 1.50	1.71	13	.0	0		9	4	4
SANTA ROSA	AM	55.5	30.5	43.0	- 3.7	64	1	23	29+	673	0	0	23	0	3.85	- 2.22	1.48	13				9	2	2
SCOTIA	AM	51.4	34.9	43.2	- 4.8	63	13	24	27	669	0	0	12	0	8.21	.59	1.28	12		0		11	6	5
SONOMA		54.0	31.4	42.7		59	15+	23	9+	686	0	0	22	0	4.09	- .85	1.31	20	T	0		8	3	2
TULELAKE	//R	36.5	11.5	24.0	- 4.4	46	1	- 9	27	1262	0	8	31	5	.87	- .03	.41	13				2	0	0
UKIAH		53.5	29.8	41.7	- 3.5	64	1	19	29	721	0	0	23	0	6.77	- .79	1.81	20	.0	0		7	5	3
WEAVERVILLE RS	AM	44.1	20.7	32.4	- 4.5	55	17	- 4	27	1002	0	0	27	1	4.49	- 2.10	1.56	20	11.0			7	4	2
WHEELER		52.0	36.8	44.4		62	12	25	27	631	0	0	7	0	6.88		1.40	20	.0	0		10	6	2
YREKA	AM	39.3	15.9	27.6	- 6.0	49	14	- 7	29	1152	0	5	31	4	2.73	- .15	1.37	20	9.3					1
DIVISION				39.1											5.26									
SACRAMENTO DRAINAGE																								
ADIN RS		39.5	12.8	26.2		55	1+	-18	27	1197	0	5	31	6	1.58		.97	20	14.0	8	20	4	1	0
ALTURAS RS	AM	39.1	5.1	22.1	- 5.7	58	1	-21	27	1322	0	6	31	10	.95	- .84	.25	20		4	7+	4	0	0
AUBURN	AM	51.7	33.1	42.4	- 2.9	66	1	23	27	690	0	0	12	0	4.17	- 2.07	1.62	13	.0	0		6	2	2
BLUE CANYON WB AP	//R	37.3	24.0	30.7	- 5.5	53	17	9	27	1058	0	8	30	0	7.89	- 1.28	2.19	20	39.5	29	25+	8	6	2
BROOKS FARNHAM RCH	AM	54.6M	29.1M	41.9M	- 2.8	63	1	18	9	711	0	0	22	0	2.66	- .79	1.10	13				4	2	1
BURNEY	AM	40.0	10.6	25.3	- 4.7	54	2	-11	27	1224	0	5	31	5	2.90	- 1.96	1.10	12	17.0			4	3	1
CANYON DAM		34.0M	14.8M	24.4M	- 3.8	46	2	- 5	27+	1251	0	10	31	3	6.73	.87	2.28	13	49.0	32	20	8	3	3
CENTERVILLE PH		55.0	30.9	43.0	- 1.4	66	16	22	30	675	0	0	23	0	6.16	- 1.09	1.90	12	.0	0		7	4	3
CHICO EXP STATION		53.4	32.3	42.9	- 2.8	63	1	22	30	679	0	0	18	0	4.74	.04	1.55	12	.0	0		7	3	3
CLARKSBURG	AM	53.4	32.6	43.0	- 1.0	64	13	22	10	677	0	0	18	0	3.14	- .17	1.19	13	.0	0		4	4	1
CLEARLAKE HI 1 NNE		49.4	25.9	37.7		57	1+	15	30	842	0	0	25	0	4.58		1.64	13	1.0	0		5	3	2
COLFAX		49.9	31.1	40.5	- 3.2	64	1	22	27	751	0	0	17	0	5.59	- 3.16	2.00	20	.0	0		6	4	2
COLUSA 1 SSW		54.0	29.7	41.9	- 3.1	68	14	20	9	707	0	0	21	0	2.77	- .32	1.02	13				5	2	1
DAVIS AGR COLLEGE	AM	53.3	34.3	43.8	- 2.5	62	1+	24	10	651	0	0	12	0	2.07	- 1.45	1.24	13	.5	T	26	4	1	1
DEER CREEK PH		38.4	21.4	29.9	- 5.8	44	6+	5	29	1081	0	1	30	0	6.94	- 6.08	2.10	20	27.5	18	25	9	5	2
DE SABLA		46.7M	28.6M	37.7M	- 3.0	59	2	19	27+	840	0	0	26	0	8.45	- 3.35	2.66	13	4.0	4	20+	9	3	3
DOBBINS COLGATE		51.3M	32.6M	42.0M	- 4.5	62	17	24	30	706	0	0	17	0	4.61	- 3.24	1.55	20	.0	0		8	3	2
DOWNIEVILLE RS	AM	41.6	20.5	31.1	- 5.8	53	20	10	29	1042	0	1	31	0	8.51	- 3.73	2.70	13	13.0	7	9	9	4	3
EAST PARK RESERVOIR	AM	51.2	28.1	39.7	- 3.3	64	1	18	9	778	0	0	27	0	4.51	.88	1.76	13		5	26	5	3	2
FAIRFIELD POLICE STA		54.9	33.8	44.4		62	6	23	29+	634	0	0	13	0	2.48		.67	13	.0	0		6	2	0
FALL RIVER MILLS INTAKE	AM	38.5M	12.8M	25.7M	- 6.1	52	2	- 3	27	1202	0	7	31	4	1.82	- .56								0
FOLSOM DAM	AM	54.4	36.5	45.5		65	1	26	27	600	0	0	8	0	2.82		1.28	20	.0	0		4	2	2
GRASS VALLEY		48.5M	30.0M	39.3M	- 4.8	62	1	20	27	789	0	0	22	0	6.21	- 3.76	2.04	20	3.5	1	20	6	4	3
HAT CREEK PH 1	AM	40.8M	13.0M	26.9M	- 7.5	54	2	- 7	27	1156	0	4	31	5	2.07	- .38	.68	12	10.0	6	20	4	3	0
JESS VALLEY		38.2	13.4	25.8	- 1.9	54	1	-17	27	1210	0	6	31	6	.95	- .96	.40	20	8.5	7	25+	5	0	0
LAKEPORT		49.8	28.7	39.3		57	31	19	29	791	0	0	23	0	5.27	- .73	1.98	12	.0	0		6	3	3
LAKESHORE		50.2	27.5	38.9		62	1+	16	27	805	0	0	23	0	11.15		3.31	13	12.0	6	20	7	6	5
LAKE SPAULDING		39.5	17.4	28.5	- 6.1	52	1+	4	22+	1131	0	7	31	0	7.44	- 4.74	2.42	20	57.3	40	25	7	5	2
LAS PLUMAS		54.7	37.5	46.1	- 0.9	64	16	24	27	580	0	0	4	0	6.47	- 2.26	1.93	20	.0	0		7	4	3
MANZANITA LAKE	AM	33.9	11.6	22.8		54	1	- 5	23	1301	0	12	31	8	3.86		.97	13	56.0	29	26	8	4	0
MARYSVILLE	AM	54.7	34.1	44.4	- 2.4	64	2	27	30	631	0	0	14	0	3.53	- .18	1.26	13	T	0		7	2	2
MC CLOUD	AM	41.2	14.4	27.8	- 7.0	60	1	- 4	27	1146	0	2	31	4	8.69	.92	2.06	12	42.0	26	20	6	5	4
MINERAL	AM	35.0	15.9	25.5	- 4.9	53	2	4	30	1217	0	14	31	0	6.11	- 1.28	1.64	13	48.8	30	21+	8	4	3
MOUNT SHASTA WB CITY	//R	37.1	17.5	27.3	- 5.5	56	1	2	29	1163	0	7	30	0	6.58	2.04	1.78	13	51.7	21	19+	6	5	5
NEVADA CITY	AM	44.0	24.4	34.2	- 6.3	57	2	16	29+	944	0	0	29	0	7.37	- 2.39	2.49	13	2.5	2	9	9	4	3
ORLAND	AM	53.1	31.5	42.3	- 3.6	63	2	21	9	697	0	0	21	0	4.27	.83	1.82	13	.0	0		3	3	2
OROVILLE 1 WSW	AM	54.9	31.5	43.2		63	2	25	29+	667	0	0	20	0	4.10		1.41	20	.0	0		6	3	2
OROVILLE 7 SE	AM	53.1	29.3	41.2	- 3.8	62	17	20	30	731	0	0	25	0	3.60	- .97	1.50	20	.0	0		5	3	2
PLACERVILLE	AM	46.6	26.7	36.7	- 4.3	57	2	17	27	873	0	0	27	0	5.01	- 2.67	2.00	13		3	26	7	3	2
PLACERVILLE IFG	AM	47.6M	31.5	39.6M		60	1	20	27	773	0	1	16	0	5.02					4	9			
PORTOLA		37.6	6.8	22.2	- 6.4	55	1	-13	22+	1318	0	8	31	12	3.10	.13	1.46	13		20	20	4	2	1
QUINCY RS	AM	41.0	18.1	29.6	- 4.1	52	1+	- 1	29	1091	0	2	31	2	6.03	- 1.24	2.05	13	14.0	4	12+	6	4	3
RED BLUFF WB AP	R	52.2	33.0	42.6	- 2.5	61	1+	25	9+	687	0	0	21	0	3.56	- .17	2.34	12	T	0		5	2	1
REDDING FIRE STA 2		53.8	33.9	43.9	- 1.4	67	1	25	9	648	0	0	15	0	5.41	- 1.78	2.04	12		3	20	7	3	3
ROCKLIN	AM	53.2	30.0	41.6	- 4.0	62	1	20	31	717	0	0	23	0	2.48	- 1.92	1.20	13	.0	0		3	2	2
SACRAMENTO WB AP	R	52.2	34.5	43.4	- 0.9	60	12	27	10	665	0	0	12	0	2.11	- .55	.85	12	T	T	25+	5	1	0
SACRAMENTO WB CITY	R	53.6	35.6	44.6	- 0.6	61	1+	26	9	626	0	0	9	0	2.47	- .39	.91	13	T	T	25+	5	2	0
SHASTA DAM	AM	49.0	35.3	42.2		64	1	28	27+	702	0	0	12	0	8.57		2.46	12	.0	0		6	4	4
SIERRA CITY	AM	40.7M	21.1M	30.9M		55	1	11	23+	1049	0	6	31	0	4.86		1.80	20		28	25			

See Reference Notes Following Station Index

Station		Temperature									No. of Days				Precipitation				Snow, Sleet			No. of Days		
											Max.		Min.											
		Average Maximum	Average Minimum	Average	Departure From Long Term Means	Highest	Date	Lowest	Date	Degree Days	90° or Above	32° or Below	32° or Below	0° or Below	Total	Departure From Long Term Means	Greatest Day	Date	Total	Max. Depth on Ground	Date	.10 or More	.50 or More	1.00 or More
SIERRAVILLE RS	AM	36.4M	7.0	21.7M	- 5.3	52	2	-15	22	1338	0	11	30	12	2.98	- 1.54	1.29	13	34.3	14	20	5	2	1
SODA SPRINGS	AM	32.3	6.5	19.4	- 5.7	50	1	-16	22	1406	0	17	31	10	6.73	- 1.86	2.07	13	84.0	60	26	9	4	2
STONY GORGE RESERVOIR		51.6	28.3	40.0	- 3.3	62	1	18	9	768	0	0	25	0	4.26	1.05	1.67	13	3.0	3	26	5	3	2
STRAWBERRY VALLEY		42.8	24.8	33.8		58	1	14	27	960	0	1	31	0	10.75		3.05	13	24.0	14	25	9	5	4
TURNTABLE CREEK	AM	49.6M	33.4M	41.5M		65	2	25	27	720	0	0	16	0	6.68		2.09	12	.0	0		6	4	4
TWIN LAKES		31.8	8.8	20.3	- 3.9	47	1+	- 7	22+	1377	0	15	31	7	6.54	- 1.49	2.18	13	81.0	45	20+	8	4	2
UPPER LAKE RS		50.2M	27.7M	39.0M	- 4.7	60	6	17	29	802	0	0	22	0	7.06	.27	1.59	20				8	5	5
VACAVILLE		54.3	31.5	42.9	- 2.8	62	15	22	9	680	0	0	19	0	2.80	- 2.69	.94	20	.0	0		5	3	0
VOLTA PH		48.9	31.3	40.1		61	1	21	29	765	0	0	18	0	3.77	- .76	1.51	20	T	0		4	3	2
WALNUT GROVE		53.8	33.6	43.7		63	13	25	9+	651	0	0	14	0	2.43		.82	20	.0	0		6	2	0
WESTWOOD 3 WSW		36.8	11.9	24.4		53	2	-10	30	1249	0	7	31	5	4.69		1.70	13	35.0	26	20	5	3	2
WILLIAMS	AM	53.9	30.5	42.2		63	1	22	9	699	0	0	24	0	2.42		1.44	13				5	1	1
WILLOWS	AM	54.2	31.2	42.7	- 2.5	64	1	22	9	684	0	0	21	0	4.16	.79	2.26	13	.0	0		4	3	1
WINTERS	AM	55.3	31.8	43.6		65	1	24	10+	658	0	0	18	0	1.89		1.39	13				3	1	1
WOODLAND	AM	54.9	34.3	44.6	- 0.9	65	2	27	9	626	0	0	11	0	2.40	- 1.34	1.51	13	T	0		3	2	1
DIVISION				36.1											4.72									
NORTHEAST INTERIOR BASINS																								
BOCA	AM	33.5	- 2.6	15.5	- 7.9	52	2	-27	9	1530	0	15	31	15	3.39	- 1.69	1.50	13	44.0	25	20	5	2	1
BRIDGEPORT DAM		35.1M	10.6M	22.9M	0.3	58	1	1	9	1299	0	11	31	0	1.32	- .53				13	19+			0
DOYLE 5 SSE	AM	35.6	15.4	25.5		49	20	0	30	1217	0	10	30	1	2.26		.99	13		4	8+	3	2	0
FORT BIDWELL		34.0	11.5	22.8	- 5.9	47	13	-13	27	1301	0	11	31	6	1.91	- 1.03	.50	8	23.0	11	24	6	1	0
LAKE CITY	AM	32.4	9.4	20.9	- 6.7	45	1	-15	27	1357	0	14	31	7	2.89	.11	.61	13	41.0	6	9+	8	2	0
MONO LAKE		32.9	15.5	24.2		45	2+	- 2	27	1261	0	15	31	2	2.53		1.31	13	38.0	22	20	4	2	1
SUSANVILLE AP		34.8	10.6	22.7	- 7.7	46	19	- 8	27	1302	0	12	30	8	2.88	- .64	1.19	13	15.5	6	8	4	3	1
TAHOE	AM	32.7	14.9	23.8	- 2.8	44	2	2	27	1270	0	16	31	0	5.15	- .67	1.87	13	62.0	35	26	8	3	2
TOPAZ LAKE		40.1	17.4	28.8		55	2	- 3	30	1117	0	6	30	1	2.60		1.45	13		6	20+	3	2	1
TRUCKEE RS	AM	32.3	6.3	19.3	- 6.4	48	2	-13	29	1410	0	16	31	11	5.94	.13	1.75	13	68.0	30	20+	8	4	2
WOODFORDS		36.8	15.3	26.1	- 5.8	54	2	- 1	28+	1199	0	11	31	2	3.36	- .92	1.62	13	35.0	18	27	5	2	1
DIVISION				23.0											3.11									
CENTRAL COAST DRAINAGE																								
BEN LOMOND		54.1	33.2	43.7	- 2.1	67	1	25	27	654	0	0	16	0	8.42	- 2.52	2.23	20		3	28	10	4	3
BERKELEY	R	52.9	40.7	46.8	- 1.5	60	16	32	29	557	0	0	1	0	2.81	- 2.10	1.11	12	.0	0		6	2	1
BURLINGAME		52.2	38.1	45.2		60	14	31	9+	610	0	0	5	0	3.21		1.33	13	.0	0		6	2	1
CROCKETT		54.5	38.7	46.6		60	6+	29	27	563	0	0	2	0	2.43	- .45	1.00	13	T	0		4	2	1
HALF MOON BAY 2 NNW	AM	55.5	40.0	47.8	- 1.9	68	1	31	3	527	0	0	1	0	3.31	- .96			.0	0				
HOLLISTER		58.8	35.2	47.0	- 1.1	68	18+	27	27	550	0	0	11	0	2.57	- .05	.94	13	.0	0		5	2	0
KING CITY		58.0	31.7	44.9	- 3.1	70	17	19	28	617	0	0	21	0	3.79	1.53	.90	13	5.3			7	5	0
LIVERMORE	AM	55.0	31.6	43.3	- 4.3	66	1	25	10+	666	0	0	21	0	2.65	- .32	.86	13	T	T	28	5	2	0
LOS GATOS		55.5	36.3	45.9	- 1.5	63	14	25	27	585	0	0	7	0	5.09	- 1.52	1.80	13				6	3	3
MARTINEZ FIRE STA	AM	53.7	35.8	44.8		60	12+	28	10+	621	0	0	7	0	3.16		1.50	13	T	0		5	2	1
MONTEREY		58.2	38.5	48.4		70	1	27	27	507	0	0	3	0	4.65		.98	20	.0	0		8	3	0
MOUNT DIABLO NORTH GATE	AM	51.1	35.0	43.1		71	1+	20	27	672	0	0	8	0	3.51		1.60	13		2	28	5	2	1
MOUNT HAMILTON		40.8	29.9	35.4	- 5.1	55	1+	16	26+	911	0	5	20	0	3.16	- 2.33	1.04	20	7.5	4	25	6	2	1
NEWARK	AM	55.7M	34.7M	45.2M		63	2	29	10+	610	0	0		0	2.31									
OAKLAND		55.6	38.5	47.1	- 0.8	64	18	28	27	551	0	0	3	0	1.86	- 2.94	1.05	20	.0	0		4	1	1
OAKLAND CITY HALL		52.1	40.8	46.5		60	17	33	27	568	0	0	0	0					.0	0				
OAKLAND WB AP	R	52.5	37.6	45.1	- 2.1	59	12+	30	9+	611	0	0	5	0	2.82	- .48	1.15	12	T	0		5	2	1
ORINDA BOWMAN		52.9	31.2	42.1		59	6+	22	27+	705	0	0	21	0	4.64		1.60	20				8	2	2
PALO ALTO CITY HALL		54.4	35.9	45.2		62	15	28	9+	607	0	0	11	0	2.70		1.24	13	.0	0		5	2	1
PASO ROBLES		55.7	31.1	43.4	- 2.4	68	1	20	1	659	0	0	20	0	4.77	1.37	1.21	13				6	3	2
PASO ROBLES CAA AP		53.8	32.0	42.9		63	2	24	3+	678	0	0	18	0	4.38		1.67	12	T	T	29	9	2	1
PINNACLES NM		55.3	29.8	42.6	- 3.6	67	2	22	28+	687	0	0	25	0	4.74	1.82	1.46	13	T	0		8	5	2
PISMO BEACH		58.2	40.4	49.3		67	16	31	27+	482	0	0	2	0	3.57		.81	20		1	27	7	3	0
PT PIEDRAS BLANCAS		56.1	44.2	50.2	- 1.0	68	17	35	27	450	0	0	0	0	5.11	1.52	2.03	12	.0	0		6	4	1
PORT CHICAGO NAVAL DEPOT	AM	54.8	31.3	43.1		63	1	23	10+	674	0	0	19	0	2.31		1.02	13	T	0		5	2	1
REDWOOD CITY		54.5	36.6	45.6	- 2.2	62	14+	28	29	596	0	0	7	0	2.97	- 1.11	1.19	13	T	0		5	2	2
RICHMOND		55.4	39.9	47.7		61	6+	32	29+	532	0	0	2	0	2.87		.93	13	.0	0		6	2	0
RICHMOND FIELD STA	AM	53.6	39.3	46.5		62	7	31	10	568	0	0	5	0	2.69				.0	0				
SAINT MARYS COLLEGE		51.4	31.8	41.6		58	12	22	9+	717	0	0	20	0	4.29		1.56	20		1	28	7	2	2
SALINAS CAA AP		58.3	36.3	47.3	- 1.8	68	17+	29	29	540	0	0	8	0	2.75	- .18	.68	12	T	0		6	2	0
SAN FRAN ACAD OF SCI		54.4	40.8	47.6		63	1	34	29	532	0	0	0	0	2.96				.0	0				
SAN FRANCISCO WB AP	R	53.1	38.9	46.0	- 1.9	59	11+	32	10	584	0	0	1	0	3.36	- .11	1.21	12	T	0		6	3	1
SAN FRANCISCO FOB	R	54.0	43.6	48.8	- 1.3	61	6	36	28	494	0	0	0	0	2.84	- 1.19	1.27	12	T	0		6	2	1
SAN GREGORIO 3 SE		54.9	35.5	45.2		64	18	28	26+	605	0	0	12	0	4.61		1.38	20	T	0		6	4	2
SAN JOSE	R	55.7	39.1	47.4	- 1.9	64	10	31	27	536	0	0	3	0	2.79	.42	1.20	12	T	0		5	2	1
SAN LUIS OBISPO POLY	AM	58.5	37.2	47.9	- 3.9	69	3+	27	28	523	0	0	3	0	4.64	- .05	1.48	13	T	T	27	8	4	1
SAN MATEO		55.0	38.5	46.8	- 2.2	63	17	31	29+	558	0	0	5	0	3.35	- 1.31	1.20	20	.0	0		7	2	2
SANTA CLARA UNIVERSITY		55.5	37.3	46.4	- 0.7	62	10	29	10+	569	0	0	7	0	2.93	- .09	1.09	13	T	0		6	3	1
SANTA CRUZ		55.3	35.8	45.6	- 4.3	66	17	28	27+	596	0	0	8	0	5.90	.13	1.53	20		2	28	9	4	3
WALNUT CREEK	AM	53.5	32.2	42.9	- 3.0	62	1	24	10	677	0	0	17	0	3.74	- .33	1.58	13				7	2	2
WATSONVILLE WATERWORKS	AM	56.1	34.9	45.5	- 4.0	70	1	28	27	597	0	0	10	0	4.39	.38	1.81	13	T	T	29	7	3	2
DIVISION				45.5											3.63									
SAN JOAQUIN DRAINAGE																								
ANTIOCH 1 E		53.4	33.0	43.2	- 3.5	61	14	22	10	668	0	0	17	0	1.94	- .65	.72	13	.0	0		5	1	0
ANTIOCH PUMP PLT 3	AM	53.7	32.5	43.1		63	1	23	10	671	0	0	17	0	1.67		.88	13	.0	0		3	1	0
ASH MTN		54.4	34.0	44.2	- 1.4	66	2	25	27	638	0	0	11	0	3.83	- .23	1.08	13+	T	0		6	3	2
AUBERRY		51.9	30.7	41.3	- 1.8	65	1	18	27+	729	0	0	21	0	3.14	- .68	1.03	13	5.0	5	26	6	3	1
AVENAL 9 SSE	AM	57.5M	31.4M	44.5M		68	3	24	10+	630	0	0	18	0	D 2.10		.65	25	2.0			6	2	0
BAKERSFIELD WB AP	R	54.7	34.6	44.7	- 2.2	67	13	27	28	622	0	0	11	0	.82	- .20	.63	20	T	0		1	1	0
BIG CREEK PH 1		42.3	26.6	34.5	- 5.3	54	1+	8	27	938	0	3	23	0	5.38	.84	2.92	13	30.5	15	26	7	3	1
BUTTONWILLOW	AM	53.6	30.9	42.3	- 3.1	66	14	24	10	697	0	0	22	0	.82	- .17	.55	21	T	0		2	1	0
CALAVERAS BIG TREES	AM	43.5	22.4	33.0	- 4.1	71	2	8	30	992	0	8	29	0	D 7.50	- 2.50	2.73	13	34.8	22	27	9	5	2
CAMP PARDEE	AM	51.9	35.7	43.8	- 1.6	61	1	27	30	648	0	0	7	0	2.47	- 1.12	.94	20	T	0		6	2	0
CATHAY BULL RUN RCH	AM	52.6	30.4	41.5		68	2	19	27	723	0	0	24	0	3.22		1.06	13				6	3	1
CHERRY VALLEY DAM	AM	43.9	23.2	33.6		59	1+	5	27	968	0	3	30	0	7.42		3.22	13	47.0	23	27	9	5	2
COALINGA		52.4	33.5	43.0	- 2.7	63	2	26	28	676	0	0	15	0	3.10	1.84	1.05	12	5.0	5	27	7	2	1
CORCORAN IRRIG DIST	AM	51.4	32.6	42.0		63	14	26	3+	704	0	0	17	0	1.44		.43	13	.0	0		5	0	0
DENAIR		52.7	32.3	42.5	- 2.2	61	15	24	10+	691	0	0	18	0	2.31	.24	.74	13	.0	0		7	1	0

See Reference Notes Following Station Index

Station	Temperature: Average Maximum	Average Minimum	Average	Departure From Long Term Means	Highest	Date	Lowest	Date	Degree Days	No. of Days Max 90° or Above	Max 32° or Below	Min 32° or Below	Min 0° or Below	Precipitation: Total	Departure From Long Term Means	Greatest Day	Date	Snow, Sleet Total	Max Depth on Ground	Date	No. of Days 10 or More	50 or More	1.00 or More
DUDLEYS	47.6	21.8	34.7	-4.0	63	1	2	27	932	0	0	29	0	6.12	-1.50	1H87	13	19.0	6	26	8	5	3
ELECTRA PH	54.6	31.9	43.3	-2.7	66	1	22	29	669	0	0	20	0	3.87	-1.97	1.55	20				6	3	1
FIVE POINTS 5 SSW	52.3	30.4	41.4		62	13	23	4	725	0	0	20	0	1.98		.63	13	.0	0		5	1	0
FRESNO WB AP R	51.5	33.5	42.5	-2.2	63	13	24	9	692	0	0	12	0	1.75	.18	.64	12	.1	T	26	4	2	0
FRIANT GOVT CAMP AM	54.6	31.5	43.1	-2.7	66	14	22	29	672	0	0	18	0	2.47	.14	.67	20	.0	0		6	2	0
GIANT FOREST	34.2	18.0	26.1	-6.9	42	11	0	27	1198	0	9	31	1	6.75	.41	2.43	13		36	28	10	4	3
GLENNVILLE	51.1	21.8	36.5		65	2	11	27	879	0	0	29	0	2.56		1.13	21	7.0	3	20	4	3	1
GRANT GROVE AM	37.3	17.7	27.5	-4.6	53	1	1	27	1155	0	11	31	0	7.00	-.27	2.90	13	46.5	36	27	9	4	3
HANFORD	52.3	32.4	42.4	-2.9	62	13+	25	2+	694	0	0	18	0	1.39	-.23	.42	13	.0	0		4	0	0
HETCH HETCHY AM	42.8M	21.8M	32.3M	-4.5	55	2	8	27+	1006	0	1	31	0	4.84	-.97	1.86	13	26.0	13	27	7	3	1
HUNTINGTON LAKE	34.0	13.5	23.8	-6.2	48	1	-10	27	1274	0	16	31	5	5.93	1.35	2.72	13	52.0	40	26	8	3	2
IDRIA	48.8	29.4	39.1	-7.3	64	1	18	27+	796	0	0	24	0	2.98	.45	.76	20				7	3	0
KERN RIVER PH 1	54.2	40.4	47.3	-2.6	65	13	29	28	543	0	0	1	0	1.76	-.13	.68	21	.5	1	27	4	2	0
KERN RIVER PH 3	52.7	30.0	41.4		64	17	17	28	725	0	0	24	0	3.01		1.12	13	2.5	T	20	5	2	1
KNTTLEMAN CITY 1 SSW AM	52.9	33.8	43.4		61	13+	23	10	662	0	0	15	0	2.04		.62	13				6	2	0
KETTLEMAN STA	52.8	37.1	45.0	-1.2	63	2	26	10	619	0	0	6	0	2.11	1.35	.51	13				7	1	0
LAKE ELEANOR AM	43.2M	20.6M	31.9M	-4.4	56	3+	2	27	1018	0	4		0	7.57	-.21	2.73	13		24	27			
LE GRAND	52.9	33.3	43.1	-2.4	62	13	24	30	669	0	0	15	0	2.15	-.23	.54	20		0		6	2	0
LEMON COVE	53.5	33.8	43.7	-3.1	63	13	25	9	652	0	0	8	0	2.20	-.39	1.12	20	.0	0		3	1	1
LINDSAY	52.9	32.7	42.8	-2.8	65	13	26	10	681	0	0	19	0	1.93	-.13	.70	20	T	0		5	2	0
LODI	53.0	33.4	43.2	-2.1	60	13+	24	27+	668	0	0	17	0	2.84	-.44	1.12	13	.0	0		5	3	1
LOS BANOS	53.3	32.5	42.9	-4.6	64	15	24	27+	679	0	0	17	0	1.77	.11	.64	26	.0	0		4	1	0
MADERA	53.3	32.9	43.1	-1.5	65	13	24	29	670	0	0	12	0	1.87	-.01	.58	13	T	0		5	1	0
MANDEVILLE ISLAND	52.8	34.0	43.4		61	14	25	10	663	0	0	17	0	1.64		.59	13	.0	0		4	1	0
MARICOPA	53.0M	36.0M	44.5M	-2.5	66	13	25	28	626	0	0	6	0	.98	.01	.35	20				4	0	0
MERCED FIRE STA 2	53.3M	31.8M	42.6M	-3.0	62	13	21	2	685	0	0	12	0	2.02	-.21	.55	13	.0	0		5	1	0
MIDDLEWATER	51.9	34.6	43.3	-2.8	61	13	21	28	667	0	0	12	0	.95	.00	.36	13		3	28	5	0	0
MODESTO	52.2	33.7	43.0	-1.1	62	14	25	30	677	0	0	13	0	2.10	-.01	.90	12	.0	0		6	1	0
MT BRECKENRIDGE	33.6	20.5	27.1		45	2	1	27	1171	0	13	30	0						36	27+			
NEWMAN	54.9M	31.3M	43.1M	-3.2	63	15	25	10+	669	0	0	22	0	2.60	.55	1.30	13	.0	0		5	2	1
NORTH FORK RS AM	50.5	22.3	36.4	-5.5	65	1+	7	27	881	0	0	30	0	4.61	-2.04	1.86	13				8	3	1
OAKDALE WOODWARD DAM AM	51.4	32.0	41.7	-2.8	61	14	21	29	716	0	0	17	0	2.17	-.42	.67	13	.0	0		6	2	0
ORANGE COVE AM	52.4	32.7	42.6	-2.6	64	1	24	10	687	0	0	16	0	2.63	.15			.0	0				
PANOCHE JUNCTION	52.6	34.8	43.7	-1.9	62	13	27	4+	652	0	0	13	0	1.56	.64	.51	13	.0	0			1	0
PORTERVILLE AM	54.5	32.3	43.4	-3.6	65	14	25	30	661	0	0	19	0	2.07	.15	.61	20	T	0		4	1	0
POSEY 3 E	44.0	22.2	33.1		57	2	5	27	981	0	3	28	0	3.90		1.55	21	21.0	18	28	6	3	2
SALT SPRINGS PH	47.0	29.9	38.5		57	1+	20	27	815	0	0	21	0	6.04	-1.88	3.29	13	23.0	10	26	8	2	2
SONORA AM	M	M	M											4.54	-1.61	1.65	13				5	3	2
SO ENTRANCE YOSEMITE NP	41.9	21.1	31.5		56	17	3	27	1030	0	5	29	0	6.77		3.04	13	31.0	20	26	7	4	1
STOCKTON CAA AP	52.3	33.4	42.9		62	14	25	1+	679	0	0	14	0	2.11		.69	20	.0	0		6	2	0
STOCKTON FIRE STA 4 AM	52.5	32.5	42.5	-3.2	60	1+	24	27	690	0	0	18	0	2.52	-.35	.88	13	.0	0		3	3	0
STOCKTON MOWRY BRIDGE	52.9	33.4	43.2		62	15	25	1+	673	0	0	16	0	2.35		.97	13	.0	0		4	2	0
TEHACHAPI	45.0	25.9	35.5	-3.5	61	2	2	28	906	0	3	25	0	2.90	1.37	.92	13		4	21+	7	1	0
TEJON RANCHO	53.0	35.6	44.3	-3.3	65	1+	23	28	634	0	0	9	0	2.15	.25	.79	21				6	1	0
THREE RIV EDISON PH 2	53.9M	32.2M	43.1M	-2.0	62	2+	25	10+	674	0	0	18	0	3.35	-.22	1.02	26	.0	0		5	3	1
TIGER CREEK PH	47.2	29.0	38.1	-3.1	60	1	15	27	826	0	0	26	0	6.46	-2.17	1.72	13	30.5	8	26+	11	5	2
TRACY CARBONA AM	51.7	33.4	42.6		60	1+	26	10	689	0	0	18	0	1.54	-.45	.80	13	T	0		4	1	0
TRACY PUMPING PLANT	54.3	33.7	44.0		62	14	25	10	644	0	0	17	0	1.78		.54	13	.0	0		5	2	0
VISALIA AM	53.4	33.7	43.6	-2.3	65	1	25	10	659	0	0	14	0	1.67	-.22	.60	13	.0	0		4	2	0
WASCO AM	53.2	29.5	41.4	-4.1	63	15	22	4	727	0	0	23	0	1.05	-.08	.48	21	T	0		3	0	0
YOSEMITE NP	42.1	23.3	32.7	-2.4	52	17	7	27	994	0	2	30	0	5.03	-1.30	2.23	13	18.0	13	26	7	4	2
DIVISION			40.1											3.10									
SOUTH COAST DRAINAGE																							
ALPINE 1 W	59.2	39.0	49.1		72	1	28	31	484	0	0	4	0	7.18		1.05	7	.0	0		14	5	2
AVALON PLEASURE PIER AM	53.4	42.9	48.2	-6.3	64	3	34	27	515	0	0	0	0	5.00	2.76	.84	12	.0	0		9	4	0
BARRETT DAM AM	58.0	35.5	46.8	-2.4	72	2	26	31	557	0	0	13	0	6.74	3.73	1.60	8	T	T	28	16	4	1
BEAUMONT 1 N	53.2	37.6	45.4	-1.1	65	3	18	28	603	0	0	9	0	6.40	3.87	1.61	13	10.0			13	5	2
BIG BEAR LAKE DAM	M	M	M											18.83	13.63	7.34	13	53.0	34	30	16	9	6
BONITA	63.9	45.4	54.7	2.1	74	16	36	19+	312	0	0	0	0	6.38	4.37	1.13	29	.0	0		12	5	2
BURBANK WB AP R	60.3	41.7	51.0	-1.6	74	2+	28	28	427	0	0	2	0	5.72	3.37	1.68	12	T	T	27	12	4	2
CABRILLO NM	59.9	47.9	53.9		66	16	39	31	338	0	0	0	0	4.31		1.36	7	.0	0		10	2	1
CACHUMA DAM AM	58.5	33.6	46.1		73	1	24	23	579	0	0	12	0	6.05		3.72	13	.0	0		6	3	1
CAMPO	55.0	36.6	45.8		70	1	24	20	586	0	0	9	0	7.05	4.01	1.87	8		5	28+	16	4	2
CANOGA PARK PIERCE COL	59.8	38.5	49.2		73	2	25	28	484	0	0	8	0	5.79		2.00	13	T	0		10	3	2
CHULA VISTA AM	60.5M	45.8M	53.2M	1.2	69	21	38	31	359	0	0	0	0	5.65	4.04	1.54	9	.0	0			4	1
CLAREMONT POMONA COLLEGE	58.8M	39.6	49.2M	-1.7	74	2	27	28	487	0	0	3	0	6.18	2.56	2.00	13	.0	0		12	5	1
CORONA	61.5M	41.4M	51.5M	-0.1	79	2	30	23	413	0	0	6	0	4.89	2.18	1.29	13	.0	0		9	3	1
CULVER CITY	64.6	43.7	54.2	0.3	75	2	34	28	324	0	0	0	0	4.89	3.04	2.03	13	.0	0		10	3	1
CUYAMA AM	52.1	27.4	39.8		71	1	7	28	775	0	0	25	0	1.39		.58	13				4	1	0
CUYAMACA AM	45.7	30.1	37.9	-0.5	58	1	19	21	832	0	4	19	0	12.65	6.02	2.79	8	24.0	10	28	17	11	2
EL CAJON 2 E	60.9	41.6	51.3	-0.9	75	1	30	2+	418	0	0	7	0	7.13	4.61	1.18	7	.0	0		14	5	1
EL CAPITAN DAM AM	63.6	43.7	53.7	0.0	77	1	36	18+	342	0	0	0	0	6.89	4.42	1.65	8	.0	0		15	6	1
ELSINORE	60.9	37.6	49.3	-0.6	76	1	28	19+	481	0	0	9	0	5.03	2.40	1.21	13	1.1			12	4	1
ESCONDIDO	60.6	40.6	50.6	0.2	72	16	29	31	439	0	0	6	0	7.82	4.44	1.47	29	.0	0		16	5	3
ESCONDIDO CHURCH RCH	62.8	42.4	52.6	0.9	78	1	32	28+	378	0	0	2	0	8.02	5.14	1.37	7	.0	0		14	6	3
FONTANA KAISER	60.3	43.0	51.7	0.6	77	1	28	28	407	0	0	1	0	5.68	2.27			T	0				
HENSHAW DAM AM	52.8	33.2	43.0		68	2	20	31	674	0	0	16	0	9.44		2.22	8				14	6	2
IDYLLWILD RS	47.5	25.9	36.7	-2.4	60	15	11	31	866	0	2	25	0	D 8.06	4.89	1.94	7	23.5	16	29	14	7	2
JULIAN WYNOLA	49.8	34.6	42.2		66	1	21	20+	698	0	0	13	0	10.98		2.00	7	13.5	10	29	16	8	3
LAGUNA BEACH	M	M	M		73	16	28	27		0	0	1	0	3.11	1.00	.55	26	.0	0		9	1	0
LA MESA	61.6	45.3	53.5	0.4	72	16	37	31	352	0	0	0	0	6.79	4.96	1.13	7	.0	0		14	4	1
LOMPOC SEWAGE PLANT	59.2	35.9	47.6		71	17	28	28+	534	0	0	11	0	3.52		.88	12	.0	0		7	3	0
LONG BEACH	61.9	44.6	53.3	-0.8	73	2+	33	28	354	0	0	0	0	3.52	1.52	.99	13	.0	0		9	2	0
LOS ANGELES WB AP R	61.1	46.6	53.9	0.7	73	2+	36	28	337	0	0	0	0	3.88	1.87	.97	12	.0	0		10	2	0
LOS ANGELES WB CITY R	61.3	47.1	54.2	-0.8	74	2	35	28	328	0	0	0	0	4.41	2.03	1.19	13	T	0		9	2	1
MILL CREEK 2	53.1	38.9	46.0	-4.4	66	1	22	28	580	0	0	4	0	7.90	4.23	2.05	13		5	20	13	5	2
MT WILSON FC 338B //	42.4	29.6	36.0	-5.4	59	2	10	28	891	0	4	18	0	10.12	5.29	2.63	29	27.0	22	29	13	5	3
NEWPORT BEACH HARBOR	61.1	46.8	54.0	0.1	73	16	37	29	333	0	0	0	0	3.36	1.39	.80	13	.0	0		7	7	0
NORTH HOLLYWOOD	61.5M	41.6	51.6M	1.3	77	16	29	28	404	0	0	2	0	5.79	3.29	1.98	13	T	0		11	3	2
OCEANSIDE PENDLETON	61.6	45.6	53.6		74	17	37	19+	344	0	0	0	0	5.74		1.70	29	.0	0		8	4	2
OJAI	60.3	35.8	48.1	-2.4	74	2+	25	28	517	0	0	10	0	5.54	.83	2.12	13	T	0		8	4	1
OPIDS CAMP FC 57 BE	41.4	31.5	36.5	-3.4	59	1	10	28	879	0	3	17	0	12.91	7.43	2.99	12				15	9	5
OXNARD	62.0M	42.3M	52.2M	-1.1	73	18	32	28	392	0	0	1	0	4.64	2.11	1.57	13	.0	0		9	3	2
PALOMAR MTN OBSY R	44.9	30.7	37.8		62	16	18	28	833	0	4	17	0	10.97		2.78	29	30.5	28	29+	14	6	3

See Reference Notes Following Station Index

TABLE 2 - CONTINUED

Station	Temperature													Precipitation									
										No of Days								Snow, Sleet			No of Days		
										Max		Min											
	Average Maximum	Average Minimum	Average	Departure From Long Term Means	Highest	Date	Lowest	Date	Degree Days	90° or Above	32° or Below	32° or Below	0° or Below	Total	Departure From Long Term Means	Greatest Day	Date	Total	Max Depth on Ground	Date	.10 or More	.50 or More	1.00 or More
PASADENA	61.4	42.5	52.0	- 0.5	73	2+	29	28	397	0	0	1	0	6.00	1.94	2.68	13	.0	0		10	2	1
PERRIS 1 WSW	58.4	38.7	48.6		74	1+	29	31	503	0	0	6	0	5.38		1.12	29	5.0	1	29	10	5	2
POINT ARGUELLO USCG	M	M	M											3.79		1.14	12	.0	0		7	3	1
POMONA	60.8	38.4	49.6	0.5	76	2	28	31	468	0	0	6	0	5.16	1.85	1.82	13	.0	0		11	4	1
RAMONA SPAULDING	59.6	41.6	50.6		75	1	30	19+	438	0	0	5	0	7.00		1.69	7	1.0	0		14	4	1
REDLANDS	58.6	39.3	49.0	- 1.7	74	2	28	28	490	0	0	4	0	4.73	2.21	1.04	13				9	4	1
RIVERSIDE FIRE STA 3	60.1	39.7	49.9	- 1.7	74	2	30	23	458	0	0	7	0	4.12	2.11	.85	13	.0	0		10	4	0
RIVERSIDE CITRUS EXP STA AM	60.3	39.8	50.1		76	3	29	28	455	0	0	4	0	3.92		.92	13		1	28	10	3	0
SAN ANTONIO CN MOUTH	55.8	40.0	47.9	- 4.0	70	1+	25	28	520	0	0	2	0	8.17	4.39	2.94	13				13	5	1
SAN BERNARDINO CO HOSP	60.6	39.9	50.3	- 1.1	77	2	30	28+	447	0	0	4	0	6.34	3.17	1.98	13				10	5	2
SANDBERG WB //R	40.1	30.6	35.4	- 4.4	55	2	14	28	912	0	4	17	0	6.30	4.00	2.53	12	31.1	22	29+	9	4	2
SAN DIEGO WB AP R	63.0	49.9	56.5	1.6	72	16	42	28+	259	0	0	0	0	4.80	3.11	1.27	7	.0	0		11	3	1
SAN FERNANDO	59.7	41.5	50.6	- 2.8	76	1	30	28	438	0	0	2	0	5.94	2.80	2.40	13	.0	0		10	3	2
SAN GABRIEL FIRE DEPT	63.5M	41.8M	52.7M	- 0.2	78	2	31	28	381	0	0	2	0	4.99	2.27	2.30	13	.0	0		8	3	1
SAN JACINTO	57.4	37.7	47.6	- 1.4	72	2	28	31	533	0	0	9	0	5.27	2.91	1.27	13	T	0		11	3	2
SAN MARCOS RANCH AM	58.7	32.9	45.8		73	1	24	28	588	0	0	16	0	7.59		4.74	13				10	4	1
SAN PEDRO	60.7	47.7	54.2	- 0.5	70	17+	35	28	325	0	0	0	0	3.69	2.06	.84	13	.0	0		10	2	0
SANTA ANA FIRE STA	63.3	43.9	53.6	1.1	77	2	33	28	347	0	0	0	0	4.12	1.99	1.16	13	.0	0		8	2	1
SANTA ANA RIVER PH 1	54.9	38.2	46.6	- 1.8	70	1	24	28	565	0	0	6	0	7.63	2.94	1.64	13		3	29	11	6	3
SANTA BARBARA	62.5	42.0	52.3	- 0.7	75	2	29	28	389	0	0	1	0	5.39	1.48	1.82	13	.0	0		8	4	1
SANTA BARBARA CAA AP	60.5	38.8	49.7	- 1.4	70	2+	30	28	468	0	0	2	0	5.12	2.95	2.29	12	T	0		11	2	1
SANTA MARIA AM	60.0	35.7	47.9	- 2.3	69	11	29	28	521	0	0	8	0	2.54	- .24	.74	13	.5			5	2	0
SANTA MARIA WB AP R	58.0	35.2	46.6	- 3.8	71	17	26	28	564	0	0	9	0	2.13	- .58	.63	12	T	T	27	5	2	0
SANTA MONICA PIER	61.2	46.0	53.6	- 1.4	73	2	36	28	348	0	0	0	0	4.63	2.85	1.83	13	.0	0		10	2	1
SANTA PAULA AM	62.3	40.8	51.6		78	3	30	28	408	0	0	2	0	5.34	1.91	2.08	13	.0	0		6	4	2
SIERRA MADRE 1 N	60.8M	43.5M	52.2M	- 2.0	75	2	29	28	389	0	0	1	0	6.21	1.48	2.78	13	.0	0				1
SUNLAND	59.9	39.7	49.8		76	2	22	28	464	0	0	4	0	5.25		1.78	13		3	27	10	3	2
TORRANCE	62.7	41.3	52.0	- 0.7	75	2	30	28	396	0	0	2	0	4.20	2.13	1.67	29	T	0			2	2
TUSTIN IRVINE RANCH	64.2	42.3	53.3	0.8	78	1	32	28+	358	0	0	2	0	5.40	2.94	1.60	5	.0	0		10	3	2
U C L A	60.3	46.3	53.3	- 2.1	74	2	31	29	357	0	0	2	0	7.07	4.07	2.87	13	.0	0		9	4	2
UPLAND	57.7	40.4	49.1	- 1.1	70	16	28	28	485	0	0	2	0	5.93	1.77	2.00	13	T	0		11	5	1
WARNER SPRINGS	53.2	30.6	41.9	- 4.1	68	1+	18	31	709	0	0	18	0	6.49	3.43	1.68	7				13	4	1
YORBA LINDA	62.7	41.9	52.3	- 1.2	81	2	30	28	386	0	0	1	0	4.20	1.65	1.33	13	.0	0		8	1	1
DIVISION			49.0											6.11									
SOUTHEAST DESERT BASINS																							
BACKUS RANCH	51.0	30.3	40.7	- 1.9	65	3	9	28	749	0	1	17	0	2.19	1.28	1.13	13				4	2	1
BAKER 9 NNW AM	57.1	36.2	46.7		68	17	27	31	563	0	0	10	0	.39		.12	8	T	0		2	0	0
BARSTOW	53.8	33.5	43.7	- 2.0	65	3	20	31	654	0	0	13	0										
BISHOP WB AP R	46.6	17.6	32.1	- 5.8	56	8+	4	28	1013	0	1	31	0	1.61	.49	.92	12	T	T	5+	3	1	0
BLYTHE	64.6	43.0	53.8	2.7	74	14	31	29	339	0	0	1	0	.89	.39	.44	30	.0	0		2	0	0
BLYTHE CAA AP	64.0	43.4	53.7		70	14+	33	29+	344	0	0	0	0	.97	.46	.75	29	.0	0		3	1	0
BORREGO SPRGS 3 NNE AM	65.3M	41.8M	53.6M		74	1+	31	31	347	0	0	2	0	2.17		.90	7	.0	0		5	1	0
BRAWLEY AM	65.9	42.3M	54.1M	1.1	74	19	33	19	333	0	0	0	0	.65	.30			.0	0			0	0
CANTIL 2 E	55.8M	26.6M	41.2M		69	7	12	2+	726	0	0	22	0	1.46		.87	13				4	1	0
COW CREEK	61.7M	39.7	50.7M	- 1.3	74	13	33	29	438	0	0	0	0	.44	.25	.44	13	.0	0		1	0	0
DAGGETT CAA AP	55.8	33.6	44.7		64	3+	23	31	622	0	0	12	0	.96	.39	.49	29	5.0	2	29	3	0	0
DEEP SPRINGS SCHOOL	39.2M	12.0M	25.6M				- 2	28	1213	0	3		1										
EAGLE MTN AM	60.4	43.4	51.9	- 1.4	69	2	36	22+	398	0	0	0	0	.61	.09	.22	30	.0	0		2	0	0
EL CENTRO 2 SSW	65.2	40.6	52.9	- 0.5	73	1	31	30	367	0	0	1	0	.70	.40	.27	7	.0	0		3	0	0
FAIRMONT AM	46.4	32.0	39.2	- 4.5	60	1	17	28+	793	0	3	14	0	6.89	3.72	3.13	13	20.5	16	29	10	3	1
HAIWEE AM	44.0	24.7	34.4	- 5.7	56	1	13	28+	943	0	3	29	0	1.48	.76	1.33	13	T	0		1	1	1
HAYFIELD PUMP PLANT AM	60.8	39.4M	50.1M	- 0.8	70	2	29	2+	453	0	0	6	0	.74	.11	.26	31	.0	0		3	0	0
IMPERIAL	66.5	42.7	54.6	0.9	74	1	30	27	316	0	0	1	0	.63	.32	.25	29	.0	0		2	0	0
INDEPENDENCE AM	48.9M	18.3M	33.6M	- 5.8	62	2	6	27	955	0	1	31	0	1.63	.63								
INDIO US DATE GARDEN	65.8	39.6	52.7	- 1.0	76	18	30	31	375	0	0	1	0	1.33	.67	.50	30	.0	0		3	1	0
INYOKERN	52.9M	27.6M	40.3M		59	3+	8	29	760	0	0	22	0	D .94		.64	13	.8	1	27	3	1	0
IRON MTN AM	61.2	42.4	51.8	- 0.7	69	27	34	22	402	0	0	0	0	.56	.10	.37	30	.0	0		2	0	0
LAKE ARROWHEAD	39.6	27.7	33.7	- 3.7	53	2	15	28	964	0	4	23	0	17.68	11.85	5.44	13	38.0	24	29	12	9	7
LANCASTER	50.6	29.2	39.9		64	13+	6	28	771	0	1	17	0	3.60		1.52	13		5	27+	7	2	1
LLANO SHAWNEE HILLS RCH	47.8	30.8	39.3	- 3.8	62	3	10	28	790	0	1	20	0	4.06	2.80	1.26	13		15	29	8	2	2
LUCERNE VALLEY 2 W	54.0	28.6	41.3		64	3	18	18+	727	0	0	23	0	1.87		.90	13				3	2	0
MECCA 3 SE AM	65.8	40.9M	53.4M	0.8	78	16	33	19	352	0	0	0	0	1.12	.61			.0	0				0
MOUNTAIN PASS	44.8	27.1	36.0		56	1	13	29	891	0	1	24	0	.92				7.5	6	30		0	0
NEEDLES CAA AP	60.4	42.3	51.4	0.2	69	14	31	29+	416	0	0	4	0	.32	- .28	.16	29	T	T	30	2	0	0
PALMDALE	52.4	25.9	39.2	- 4.4	66	3	10	28	794	0	2	26	0	3.61	2.25	1.11	13		13	30			
PALMDALE CAA AP	49.7	28.9	39.3		65	3	4	28	790	0	2	19	0	3.54		1.54	12	9.5	7	29	6	2	1
PALM SPRINGS	64.6	41.2	52.9	- 1.9	76	19	31	25	369	0	0	1	0	3.30	2.35	.98	7	.0	0		3	3	0
PARKER RESERVOIR AM	62.1	44.3	53.2	1.2	70	15	34	30	357	0	0	0	0	.88	.36	.65	30	.0	0		2	1	0
RANDSBURG	47.2	32.2	39.7	- 4.8	57	3+	15	28	775	0	3	13	0	1.68	.66	.90	13	.5	1	27	6	1	0
SQUIRREL INN 2	39.6	28.2	33.9	- 4.0	56	1	15	28	955	0	4	24	0	16.28	8.87	4.15	13	44.0	27	29	13	9	6
TABLE MOUNTAIN	35.6	22.3	29.0	- 4.0	48	19	2	28	1112	0	11	30	0	8.39	6.69	3.44	13	38.5	28	30		6	1
THERMAL CAA AP	65.9	41.5	53.7		75	18	34	2+	343	0	0	0	0	1.24		.73	29	.0	0		2	1	0
TRONA AM	54.4	31.8	43.1	- 1.0	63	14+	22	27	673	0	0	18	0	1.11	.49	.75	13				2	1	0
TWENTYNINE PALMS	58.2	34.1	46.2	- 1.2	70	13	24	28	577	0	0	20	0	1.04	.42	.67	29	9.5	5	29	2	1	0
VALYERMO RS	48.6M	25.4M	37.0M	- 4.8	62	3	2	28	862	0	2	26	0	5.19	3.72	2.70	13		13	29	9	2	1
VICTORVILLE PUMP PLANT AM	51.9	28.6	40.3	- 1.4	67	4	7	31	760	0	1	21	0	2.12	1.15	.73	13		9	30	6	1	0
DIVISION			44.0											2.70									

DIVISIONS, AS USED IN TABLE 2, BECAME EFFECTIVE WITH DATA FOR JANUARY 1941.

See Reference Notes Following Station Index

DAILY PRECIPITATION

Table 3

CALIFORNIA
JANUARY 1957

Station	Total	1	2	3	4	5	6	7	8	9	10	11	12	13	14	15	16	17	18	19	20	21	22	23	24	25	26	27	28	29	30	31
ACTON ESCONDIDO FC261BE	4.02					.83		.22	.13		.06		.18	1.41							.32	.14		.01	.16	.02	T	.22	.17	.15		
ADIN RS	1.58								.18			.18		.11		.04					.97				.09	.01						
ALDERPOINT	6.89							.12	.44			.42	.82	1.10	.21	1.58					1.78	.07			.04	.11	.20					
ALISO CN FC 446	7.72				.10	1.05		.19	.12		.06		.37	1.23							.43	.11		.15	.62	.05	.96	.10	.08	.10		
ALPINE 1 W	7.18			.11	.03	.48	.09	1.05	1.01	.46	.20		.07	.80								.39			.07	.17	.55	.27	.45	.75	.23	
ALTADENA	5.82				.02	.73		.16	.05		.42		.15	2.65							.32	.05		.06	.19	.02	.35	.14	.15	.36		
ALTURAS RS	.95								.20	.18			.02	[illegible]	.01	T					.25	.07				.20						
ANGIOLA	1.48				.03	.05							.05	*	.38						.54	.18				.02	.23					
ANGWIN PAC UNION COL	5.21				.02	.02			.27			.48	.78	1.54	.20	.28	.02				1.34	.02			.12	.06	.05		.01			
ANTIOCH 1 E	1.94				T	.02			.14				.34	.72	.02	.02					.41					.09	.18					
ANTIOCH PUMP PLT 3	1.67					T	.01		.06	.01			T	.88	.01						.42	T					.28					
ANZA	5.80					.04		.27	1.26	.01	.17		.06	1.50								.19			.06	.09	.12			2.03		
ARROYO SECO RS	6.06				.05	.54		.15	.08		.25		.18	2.95							.30	.02		.08	.22	.02	.40	.34	.09	.39		
ASH MTN	3.83						.05						.06	1.08	.22						.32	.92					1.08	.10				
ASSOC OIL ANAHEIM 1	3.70					.37	.09		.20				T	1.45								.47			.11		.55		.22	.24		
AUBERRY	3.14					.15			.05				.15	1.03							.77	.20				.04	.75					
AUBURN	4.17						.03		.09	.06			.25	1.62	.13	.07					1.38	.28			T	.07	.19					
AVALON PLEASURE PIER	5.00				.45		.09	.40		.12	.06		.84								.07			.82	.65	.60	T	.38	.45	.07		
AVENAL 9 SSE	D2.10					.33							.18	.50						.15	.01					.65		D.20		.08		
AZUSA FC 143	6.68					.02		.17	.10		1.20		.12	2.75							1.18			.03	.16	.05	.43	.21	.04	.17	.05	
BACKUS RANCH	2.19					.50	T	.18					.14	1.13	.01						.01	.04			.02		.05	.09		.02		
BAKER 9 NNW	.39					.06	T		.12		.06			.10														.05	T	T		
BAKERSFIELD WB AP R	.82				T	T		T					.03	T						T	.63	.01		T		.04	.06	.05		T		
BALCH PH	4.10					.07				.02			.12	1.56							1.10	.36				.02	.85					
BARNESON PARK	4.33					.35	*	*	*		.55		*	1.55								.50			*	.15	.70		.21	.32		
BARRETT DAM	6.74			.14		.34	.11	.23	1.60	.91	.23	.01	.01	.31	.20							.30				.18	.14	.22	.77	.38	.66	
BARSTOW	-					.05		.25			.16		.24	.03							.18							-	-	-	-	
BEAUMONT	6.47					.55	.08	.06	1.40	.01	.45	.04	.02	1.44	.07							.48			.10	.15	.60	.13	.40	.43	.06	
BEAUMONT PUMPING PLANT	7.56					.70	.18	.07	1.73	.03	.53	.16	.02	1.80	.16							.29			.09	.15	.54	.09	.51	.42	.09	
BEAUMONT 1 N	6.40					.77		1.05	.45		.53		.06	1.61							.12	.22		.03	.14	.10	.65	.22	.15	.30		
BEL AIR FC 10	6.89				.02	.70		.16			.05		.15	2.50							.29			.23	.36		.97	.30	.08	1.08		
BEN LOMOND	8.42					.15	.18		.38				2.20	2.03	.08	.04					2.23			.10		.50	.39		.14			
BENSONS FERRY	2.43							.02	.06	.14			T	.94	.02						.70	.02				.03	.50					
BERKELEY R	2.81								.11				1.11	.26	.17	.04					.93					.16			.03			
BIG BAR RS	4.43							T	.50				.56	.82	.07	.47					1.80				T	.11	.10					
BIG BEAR LAKE DAM	18.83					1.42	.68	.17	3.47	.34	1.28	.22		7.34	.12							.51			.11	.10	1.04	.07	.57	1.01	.38	
BIG CREEK PH 1	5.38					.36	.07		.11	.01			.18	2.92	.03						.68	.15		.08	.01	.06	.72		T			
BIG DALTON DAM FC 223 BE	8.53				.10	1.06		.23	.15		.98		.21	3.26							.33	.08		.03	.23	.14	.78	.30	.05	.55	.05	
BIG PINES PARK FC 83	10.20				.04	.89		.75	.15		1.06		1.07	4.00							.25	.21		.03	.12	.01	.58	.43	.15	.44	.02	
BIG SUR STATE PARK	6.70					.36	.31			.10		.06	.26	2.96	.10						1.19	.20		.06			.63			.47		
BIG TUJUNGA DAM FC 46 DE	7.02				.02	.95		.16	.07		.17		.25	3.40	.05						.35	.14		.12	.22	.03	.46	.35	.12	.16		
BISHOP WB AP R	1.61					T	T						.92	.47							.13					.05	.04					
BLACK MTN 2 S	-					.05	.06	.03	-			.03	.83	2.78	.15	.06					1.63				.03	.53	.14		.02			
BLUE CANYON WB AP //R	7.89				T	.01	T	.01	.94			.54	.84	1.86	.02	.08				.60	2.19			T	.34	.46						
BLYTHE	.89			.01				.07	T	.06	.01																			.30	.44	
BLYTHE CAA AP	.97			T				.11	.11		T			T																.75	T	
BOCA	3.39						.01		.12	.30				1.50	.47						.85	.02				.06	.06					
BONITA	6.38			T		.16	.04	1.00	.71	.37	.36		.06	.85	.02						T	.05			.01	.12	.38	.31	.24	1.13	.57	
BORREGO DESERT PARK	2.59			.25	T	.02		.15	1.02	.02	T		.01	.08	T									T	T			.16	.48	.40	T	
BORREGO SPRGS 3 NNE	2.17			.23		T		.90		T			T	.07							.20	T					T	*	.09	.30	.38	
BOULEVARD 5 W	6.68			.61		.19	.16	.51	1.46	1.10	.29	.04		.15	.15							.34			.02	.37	.09	.22	.28	.19	.51	
BOUQUET CANYON	4.91				.02	.97		.27	.02				1.56	.65	.02						.36	.03		.14	.19	.25	.28	.05	.10			
BRADLEY	3.52					.60	.03						.60	1.08							.43	.13					.45			.20		
BRAWLEY	.65			.14				.07	.08	.02																				*	.34	
BREA BERRY IMPERIAL	3.93					.57			.18		.18	T	T	1.42								.40			.10	.07	.61		.30	.04	.06	
BREA DAM	3.28					.35	.07	T	.17		.09	.02	T	1.14							T	.37			.07	.04	.48		.16	.22	.10	
BRIDGEPORT DAM	1.32					T			T			*	*	.84						.43						*	.05					
BRIDGEVILLE 4 NNW	8.57								.87	.29			1.21	.74	.96	.41					*	3.47				*	.35	*	.27			
BROOKS FARNHAM RCH	2.66												.39	1.10	.38						.73								.06			
BRUSH CREEK RS	9.11								.52				2.38	2.78	.16	.18					2.26	.55				.28						
BULLARDS BAR PH	7.52								.62			.21	1.48	2.22	.33	.23					2.03	.20			.12	.08						
BURBANK FIRE DEPT FC 226	5.11				.01	.59		.10	.03		.13	T	.19	2.28							.35			.13	.17	.03	.32	.21	.05	.52	T	
BURBANK WB AP R	5.72				.02	1.13		.12	.02	T	.10		1.68	.72							.36			.21	.10	.17	.14	.16	.05	.74		
BURLINGAME	3.21	T			.02				.20			.01	.19	1.33	.05						.93				.04	.23	.09		.12			
BURNEY	2.90								.18	T			1.10	.66	.08	.09					.71	T		T	.02	.03	.03					
BURTON RANCH	4.08					.02		.02	.10				.01	1.90	.11	.01					1.30	T			T	.02			.46	.13		
BUTTONWILLOW	.82					T							T	.17								.55			T		.08		.02	T		
CABAZON	6.05					.32		1.62	.10		.28		.05	1.73							.20	.28			.04		.24	.12	.06	1.01		
CABRILLO NM	4.31				T	.44		1.36	.25	.20	.04	.02	.04	.71	.01						.06				.24	.01	.41	.17	.12	.17	.06	
CACHUMA DAM	5.05					.53	.02	.09	.07				.09	3.72	.07						T	.59		.02	.15	.04	.25	T		.41		
CALAVERAS BIG TREES	D7.50						.14		.02	.61			.12	2.73	.43						1.37	.84	D.03		.05	.01	.98	.17				
CALEXICO	.57			.19				T	.10	.13																T			T	.08	.07	
CALISTOGA	4.85					.01			.19	.01			.95	*	2.00	.21	T				*	1.22				.15	.10		.01			
CALLAHAN RS	2.77							T	.19			.19	.28	1.02	.02					.32	.61	T			.01	T	.13					
CAMP BALDY FC 85 F	9.27					1.31	.26		.79		1.10	.06		3.40								.50			.08	.03	.80	T	.50	.32	.12	
CAMPO	7.05			.32	.05	.24	.15	.19	1.87	1.01	.28	.03	T	.18	.21							.27	.07		T	.30	.15	.35	.54	.11	.70	.03
CAMP PARDEE	2.47						.07		.01	.14			T	.42	.10						.94	.14					.65					
CAMP SAN LUIS OBISPO	5.80					.77	.26			T			.29	2.56	.05						.73	.11		T	.08		.42	.04		.49		
CAMPTONVILLE RS	6.97								.59			*	*	*	3.94	.17					*	1.87			.04	.29	.07					
CANBY RS	.88								.30	T			.17	.03	T						.22	.16										
CANOGA PARK PIERCE COL	5.79				.02	1.16		.12	.02		T		.19	2.00	T						.33	T		.12	.36	T	.23	.35	.04	.85	T	
CANTIL 2 E	1.46					.18	.12						.27	.87							.02				T		T					
CANYON DAM	6.73								.45	.08		.38	1.10	2.28	.13	.05					1.90				.18	.18						
CATHAY BULL RUN RCH	3.22					.05	.01			.14			.11	1.06	.03						.78	.38		.01	T		.64	.01				
CAZADERO	15.92				.21	.05			.50	T		2.45	4.00	2.38	1.70	.43					4.00				.10				.10			
CECILVILLE SAWYER	4.20							.02	.40			.34	.32	.70	.20	.05				.75	1.20	.01	.11			.02	.08					
CENTERVILLE PH	6.16											.78	1.90	1.16	.31	.23				.45	1.31				.02							
CHALLENGE RS	8.53								.39	.07			1.69	2.53	1.09	.27					2.06	.36				.05	.02					
CHATSWORTH HEYNEMANN RCH	6.28					.96			.26			.01	.03	2.93	.01							.36			.48	.11	.70	.07	.15	.17	.04	
CHATSWORTH FC 24 D	5.27				*	1.03		.15	.05		.02		*	2.14							.35			*	.50	.10	.58	*	*	.35		
CHERRY VALLEY DAM	7.42					.07	.04		T	.60			.37	3.22	.60						1.16	.46		.05	T	T	.63	.22				
CHESTER	5.88								.23			.35	1.15	2.10	.26	.16				T	1.27				.03	.17	.16					
CHICO EXP STATION	4.74											.22	1.55	1.20	.10	.27				T	1.25	.15										
CHITTENDEN PASS	3.90					.20	.24			.29				1.44	.12						.82	.16			T		.60	.03				
CHULA VISTA	5.65					*	*	.15	1.54	.39	.42	.01	.06	.62	.24						*	.06			.02	.17	.32	.19	.10	.82	.54	
CISCO RS	8.09								.46	.55			.90	1.89	.78	.04	T				2.10	.41			.18	.64	.14					
CLAREMONT POMONA COLLEGE	6.18					.62	.32		.13		.71	.01	.18	2.00							.29	.29		.09	.15		.53	.20	.01	.57	.08	
CLARKSBURG	3.14						.02		.06	T			.61	1.19	.05						.65	.02				.04	.50					
CLEARLAKE HI 1 NNE	4.58				T				.07			.44	1.27	1.64	.36	.07					.54				.07	.05	.07					
CLOVERDALE 3 SSE	8.05					.01			.15			.03	3.10	2.23	.45	.68					1.30					.06	.04					
COALINGA	3.10				.31	.64			T			T	1.05	.09							.16			.01		.43	.14	.27				
COALINGA 14 NW	4.82				.10	.82	.08						1.07	1.27	.06						.37			.08		.19	.46	.32				
COLBYS FC53D	8.40				.03	.81		.21	.03		.43		.32	3.38							.30	.19		.07	.26		.55	.47		1.35		
COLEMAN FISH HATCHERY	3.75												1.60	1.13	.02	.03					.01	.94					.02					
COLFAX	5.59								.50			.05	.60	1.97		.05					2.00	.05			.15	.22						
COLGATE PH	4.53						.03		.15	.02			.61	1.30	.54	.18					1.45	.23				.02						
COLUSA 1 SSW	2.77						.01					.16	.86	1.02	.04	.02				T	.37	.02				T	.27					
CONCORD 2 SE	2.30					.02			.20					1.52	.08	.02					.08					*	.29		.09			
CONCORD 3 ESE	2.56					.03			.20					*	1.32	.01						.68					*		.32			
CORCORAN IRRIG DIST	1.44					.12				T			.06	.43							.39	.14					.30					
CORDES	9.87				T			.11	*	.46			2.55	3.34	.78	1.04					1.54						.05					
CORNING HOUGHTON RANCH	3.93												.94	2.04	.05	.02					.73						.15					
CORONA	4.89					.97		.47	.05		.18		.05	1.29							.37			.05	.17		.25	.07	.10	.83	.04	
COVELO	5.95								.64			.86	.66	.35	.73					.54	1.85				.14	.18						
COVINA TEMPLE FC 193	5.35				.01	.93		.17	.05		.65		.13	2.01							.19	.01		.06	.11	.06	.46	.22	.02	.27		
COW CREEK	.44					T							T	.44																		
COYOTE CANYON	3.29							*	*	1.52	*	.15														*	.80		*	*	.82	
COYOTE WELLS	1.54			.44		T		.28	.10					.10																.60	.02	

See reference notes following Station Index.

Station	Total	Day of month																														
		1	2	3	4	5	6	7	8	9	10	11	12	13	14	15	16	17	18	19	20	21	22	23	24	25	26	27	28	29	30	31
CRESCENT CITY	7.19							*	.60	.09	.39	1.80	.93	.36	.27	.42				.95	.56			.14	.10	.58						
CRESCENT CITY 7 ENE	9.07							.41	.80	.24	.32	.35	2.16	.46	.10	.88	.10				2.25	.01			.56	.20	.23					
CROCKETT	2.43				.01	.01	T		.06			T	.19	1.00	.32						.76				T	T	.01	.07				
CRYSTAL LAKE FC283B	13.30				.88	.40		.49	.21		1.34		.82	5.13							*	.60				.38	.89	.76	.30	1.01	.09	
CULVER CITY	4.89					.32		.14	.03		.06		.08	2.03							.31			.17	.21		.57	.13	.14	.70		
CUMMINGS	10.97							.65	.32			1.36	.85	1.42	1.52	.66				1.28	2.33				.30	.28						
CUNNINGHAM	6.64					.08		T	.21			.14	2.42	1.95	.49	.25					.94	.05				.03	.08					
CUYAMA	1.39					.02		.05						.58								.24			.27	.01	.08		.14			
CUYAMACA	12.65			.47		.70	.33	.56	2.79	1.20	.46	T	.09	.70	.61							.77			.14	.78	.43	.96	.43	.54	.69	T
DAGGETT CAA AP	.96					T		.22			.02		.10	.08							.01			T	T			.04		.49		
DAVIS AGR COLLEGE	2.07					T	T		.02				.09	1.24	.11	T					.47					T	.14					
DEEP SPRINGS SCHOOL	-	-	-	-	-	-	-	-	-	-				.66							.01											
DEER CREEK PH	6.94								.90			.14	.74	1.77	.15	.06					2.10	.15			.37	.56						
DELANO	1.27					.02							.01	.31							.18	.52			.01		.17		.05			
DENAIR	2.31					.10			.12				.47	.74							.44			.02		.12	.30					
DE SABLA	8.45								.13	.02		.45	2.14	2.66	.40	.36					2.05	.10			.01	.13						
DESCANSO RS	10.32			.38	.48	.48	■	.38	2.43	.79	.50	.01	.08	.48	.53							.50			.12	.50	.50	.63	.67	.24	.59	.03
DOBBINS COLGATE	4.61								.19			.11	.82	1.44	.12	.17					1.55	.17			.03	.01						
DOWNEY FIRE DEPT FC107C	4.29				*	.34		.06	.03		.67		.07	1.55							.45	.02		.09	.06		.66	.12		.17		
DOWNIEVILLE RS	8.51								.46	.49			1.40	2.70	.73	.11					1.78	.29			.06	.44	.05					
DOYLE 5 SSE	2.26								.17	.04			.02	.99	*	.04					.94	*	.05			T	T	.01	T	T		
DRY CANYON RESERVOIR	4.59					.90	.03		.26				.02	1.82								.48			.46	.13	.21		.14	.12	.02	
DUDLEYS	6.12					.23			.31	.27			1.19	1.87	.04						1.10	.53		T		T	.58					
DUNNIGAN	2.43						T						.18	1.47	.18						.48						.12					
DUNSMUIR RS	10.36								.19	.04		.03	2.14	2.67	2.07	1.17					1.81	.14				.10						
DUTTONS LANDING	2.70					*	*	.07	.11	T		*	*	*	1.50	.24					*	.69				.09			T			
EAGLE MTN	.61			.07	.07			.03	.17		.01		.02	.02																T	.22	
EAST PARK RESERVOIR	4.51								.01				1.54	1.76	.15	.07					.85			T			.13					
EL CAJON 2 E	7.13			.01	.04	.23	.13	1.18	.80	.26	.28		.08	.79							T	.16			.06	.19	.44	.29	.41	.98	.71	.09
EL CAPITAN DAM	6.89			T		.19	.10	.10	1.65	.51	.61	T	.06	.54	.22							.21			.02	.26	.30	.43	.48	.53	.66	.02
EL CENTRO 2 SSW	.70	T		.14	T	T		.27	.09																				.01	.19	T	
ELECTRA PH	3.87					.12			.31				.06	.90							1.55	.18		.02	.02	.06	.65					
ELIZABETH LAKE FC128B	9.04					1.43		.16					.77	4.06							.31			.10	.50		1.36	.14		.21		
ELK VALLEY	6.52	.02	T				T	.53	.50	T	.76	.92	.53	.19	.33	.70				.44	.55	.05		.02	.59	.39	T					T
ELLIOTT	2.35						.03			.12			T	.81	.12						.72	T					.55					
ELSINORE	5.03						.42	.78	.03		.70	.01	.13	1.21	.03						.20	.12		.03	.21		.23	.12	.16	.62	.03	
ESCONDIDO	7.82				.02	.46		1.38	.36	.15	.61		.10	1.03							.20	.13			.10	.14	.64	.43	.38	1.47	.22	
ESCONDIDO CHURCH RCH	8.02				.07	.23	T	1.37	.38	.05	.59		.07	1.20							.12	.14			.16	.10	.78	.25	.40	1.36	.45	
EUREKA WB CITY R	4.22							.40	.33			.28	.32	.44	.66	.22				.74	.25	.03		.01	.19	.34			T			.01
EXCHEQUER RESERVOIR	2.92					.03	.02		.30				.23	1.03							.67	.09	.03			.01	.51					
FAIRFIELD POLICE STA	2.48				T				.14			T	.37	.67	.44	.06				.20	.54				.06	T						
FAIRMONT	6.89					.61	.45		.23					3.13	.06							.38			.17	T	.44	.03	.39	.82	.18	
FALL RIVER MILLS INTAKE	1.82								.05	.02			.61	*	.32	.02					*	.70			.08	.02						
FIDDLETOWN LYNCH RCH	5.91						.17		.10	.60				1.36	.37						1.38	.72				.05	1.16					
FINLEY	4.39					T		T	.21			.38	1.32	1.18	.33	.06					.91				T	T	T					
FIVE POINTS 5 SSW	1.98					.43			.05				.30	.63							.16			.05		T	.38					
FOLSOM DAM	2.82						T		.05				.02	1.12	.04	T				.10	1.28	.02				.02	.17					
FONTANA 5 N	8.95					1.19		.81	.30		.71	T	.30	3.28							.44	.20		.11	.30	.01	.74	.04	.02	.47	.03	T
FONTANA KAISER	5.68					.76		.50	T		.39		■	2.15							*	.47			.21		.60	T	■	.60		
FOREST GLEN	7.61								.45	.04		T	1.41	1.28	.18	1.23					2.76	.09			.05	T	.12					
FORESTHILL RS	5.83								.56	.27			.26	1.80	.76	T					1.10	.53				.30	.25					
FORT BIDWELL	1.91							T	.50				.10	.27	.05	.04				.10	.40				.40	.05						
FORT BRAGG	5.08								.22	.10		.32	1.36	.40	.29	.71					1.49	T			.07	T	.12					
FORT BRAGG AVN	5.24							.05	.22			.81	1.20	.21	.95	.07				1.14	.37				.11	.11						
FORT JONES RS	3.21							.02	.38			.09	.30	.56	.07	.02				.76	.92				.06	.03						
FORT ROSS	6.57				.15	.05			.19			.75	1.95	.87	.47	.05				T	1.96				.09	.04			T			
FRENCH GULCH	7.23								.19				.99	2.76	.68	1.16					*	1.16				.05	.24					
FRESNO WB AP R	1.75				.02	.11	T	T	T			T	.64	.07				T	T		.59			.01		.22	.09					
FRIANT GOVT CAMP	2.47					.10				T			.13	.61							.67	.44		.01	.01		.42	.08				
FULLERTON ARROUES RCH	3.66					.38	.09	T	.16		.19	T	T	1.31								.48			.10	.05	.51		.16	.20	.05	
FULLERTON CREEK 5	4.14					*	.43		*		*	*	*			1.96						*			*	*	*		1.45	*	*	.30
FULLERTON DAM	3.91					.36	.13	T	.20		.24	.02	T	1.42								.41			.09	.07	.48		.19	.22	.08	
FULLERTON HILLCREST RES	3.84				T	.63		.19			.20		.07	1.25							.39	.02		.04	.06	.03	.47	.14	.02	.33		
GARBERVILLE	6.38								.49	.12		.54	1.22	1.04	.54	1.65	.02				1.81	.20				.40						.35
GARDEN VALLEY 2 S	4.31					.09			.25	.12			.03	1.22	.44	.01					1.02	.71			.03	.04	.34	.01				
GASQUET RS	11.06							.61	1.23	.44	.52	.36	1.76	.48	.22	1.37					2.78				.66	.63						
GEORGETOWN	5.38						.02		.50	.13			.12	1.28	.52	.03					1.62	.65			.04	.10	.37					
GEORGETOWN RS	6.29						.07		.53	.21			.10	1.64	.54	.03					1.76	.79				.22	.40					
GIANT FOREST	6.75				T	.15				.10			.27	2.43	.31	.01					.55	1.38	T		.05		1.23	.15	.12			
GIBRALTAR DAM	8.60				.43	.93		.11					1.40	3.72							.41			*	.32	.26	.05	.17	.05	.75		
GILROY 14 ENE	4.01					*	*	.68	.05				.05	1.93							.76	.04		.05			.45					
GLENDALE STAPENHORST	5.78				.01	.48		.10	.02		.15	.02	.17	2.87							.32			.11	.24	.04	.45	.24	.10	.45	.01	
GLENDORA WEST	6.84				.02	.89		.22	.10		1.06		.15	2.81							.24	.01		.05	.17	.05	.53	.23	.05	.24	.02	
GLENNVILLE	2.56					.02								.50	.09						.20	1.13					.53		.09			
GOLD RUN	6.45						T		.69				.63	2.29	.05	.06					2.22	.09			.18	.24						
GRANT GROVE	7.00					.17				.10			.16	2.90	.49						.52	1.04					1.38	.21	.03			
GRASS VALLEY	6.21						.01		.51			.04	1.14	2.01	.07	.09					2.04	.01			.11	.18						
GRATON	6.25				.08				.27			.39	1.30	1.35	.33	.13					2.10				.21	.04			.05			
GREENVILLE RS	5.65								.37	.07		T	*	■	3.58						1.52	.05				.06						
GRIZZLY PEAK	2.68				.02	T			.11			.02	.36	.86	.22	.07					.78				.02	.07	.10		.05			
GROVELAND RS	6.46					.10	.05		.37			.10	2.76	.32							1.26	.88					.54	.08				
GUERNEVILLE	7.91					.13			.34	.06			1.48	2.31	.18	.59					2.68	T				.12	T			.02		
HAINES CYN LOWER FC 364	7.30					1.28		.08	.06	.14			.25	3.05							.17	.25		.05	.25	.06	1.04	■	*	*	.62	
HAINES CYN UPPER FC 367	8.39					1.34		.11	.09	.21	.14		.29	3.39							.15	.22		.07	.30	.08	1.23	*	*	*	.77	
HAIWEE	1.48					T	.09							1.33								.06										
HALF MOON BAY 2 NNW	3.31						T		.09	.06			*	1.57		.05				*	*	1.08	T						.46	T		
HAMILTON AFB	4.41				.07	T	T		T			.14	2.53	.60	.07	.03				.28	.60				T	T			.09			
HAMILTON AFB 1 E	4.12				.07	.04			.12		.07		.77	1.80	.22	.08					.83					.03			.09			
HANFORD	1.39					.23						.04	.05	.42							.37						.28					
HANSEN DAM	5.12					1.20		T	.20		.03	.05	.02	2.00	.05							.42		T	.32	.07	.22	.03	.07	.38	.06	
HAPPY CAMP RS	7.07							.23	1.02		.53	.69	.32	.17	.53	.58				.94	1.51				.27	.28						
HARRIS GAGING STA	2.76					.42		.03					.14	.67							.68	.03		.08	.10	.09	.35		.07	.10		
HARRISON GULCH RS	4.89								.09	T			.92	1.47	.07	.71					1.47					.02	.14			T		
HARRY L ENGLEBRIGHT DAM	4.12								.07				.50	1.47	.49	.19					1.20	.20										
HAT CREEK PH 1	2.07								.11				.68	.52	.09	.04					.52	.03			.02	.08						
HAYFIELD PUMP PLANT	.74			.15		.02		.03		.23	T		T	.02																.03		.28
HAYFORK RS	3.90								.26				.98	.65		.66					1.12					*	.23					
HEALDSBURG	6.96				.13	.03			.21			1.36	1.65	1.78	.58	.08					1.10				.02				.02			
HEALDSBURG 2 E	6.48					.18			.20				2.23	2.07	.15	.44					1.09	.02				.03			.03	.04		
HEMET	4.62						.29		1.39	.08	.34				1.06							.24			.07	.14	.29		.24	.33	.15	
HENSHAW DAM	9.44			.02		.45	.40	.25	2.22	.46	.84	.02	.06	1.14	.05							.70			.09	.38	.40	.21	.52	.75	.48	
HERNANDEZ 2 NW	4.17				.02	.50			.04				1.03	1.31							.57			.10		.10	.47	.01		.02		
HETCH HETCHY	4.84					T	T		T	.24			.05	1.86	.67	T					.86	.44		.06	.01		.45	.20				
HIGHLAND SPRINGS RCH	7.96								.41	T			3.10	2.28	.68	T					1.41			T	.08							
HILTS	D3.15							.10	D.50				■	*	.82	.09					*	1.30			.24		D.10					
HOBERGS	9.77								.51				2.00	4.20	1.00	.86					*	1.20						T	T	T		
HODGES DAM	7.68				.01	.30	.26	.08	1.59	.12	.61	.08		1.22	.08							.20			.06	.15	.58	.20	.55	.97	.41	.21
HOEGEES FC 60A	10.83				.10	1.66		.17	.20		.73		.24	4.34							.35	.04	.06	.53	.15	1.04	.32	.58	.32			
HOLLISTER	2.57				T	.21	.01		.03				.06	.94							.87			.05		.22	.18					
HOLY CITY 3 WNW	5.08					.07	.25	.03	.05	.15	.04	.09	.10	2.40	.12	.03					.88	.13		.05		.05	.55		.03	.06		
HOOPA 2 SE	7.25							.20	1.21			.49	.57	.50	1.11					1.33	1.25				.48	.11						
HOPLAND LARGO STA	7.26					T			.42	.13			2.32	1.96	.47	.56	.03				1.21	.11				.05	T					
HUNTINGTON LAKE	5.93					.30	.14		.09	.06			.21	2.72	.04						1.25	.12		.10	T	.07	[illegible]			T		
IORIA	2.98				.07	.62	.04		.02				.70	.02	.03						.76			.15		.16	.31	.10				
IDYLLWILD RS	D8.96					.65	.02	1.94	.92		.61		.13	1.88							.23	D.15			.32	.08	.68	.31	.30	.60	.14	
IMPERIAL	.63			.15				.09	.07	.03				T																.25	.04	
INDEPENDENCE	1.63							T					*	*	1.17						*	.27				■	*		.19			
INDIO US DATE GARDEN	1.33			T			.01	.05	.45				.02	.09															.04	.17	.50	

See reference notes following Station Index.

DAILY PRECIPITATION

Table 3–Continued

Station	Total	1	2	3	4	5	6	7	8	9	10	11	12	13	14	15	16	17	18	19	20	21	22	23	24	25	26	27	28	29	30	31
		Day of month																														
INYOKERN	D .94					.10		T					.10	.64							.02							D.08				
INYOKERN ARMITAGE	1.00					.12		T					.74	.09							T							.05		T		
IOWA HILL	6.03	T				T			.52	.27			.32	2.40	.16						1.14	.78						.10	.34			
IRON MTN	.56				.02			T	.15		T			.02															T		.37	
JESS VALLEY	.95								.10	.05		T	.05	.13	T					T	.40			T	.10	.12						T
JOHNSONDALE	4.37								.13				T	2.18	.02						T	.91					1.00	.05	.08			
JOICE ISLAND	2.09										.07		*	*	1.29			T			*	*		.68					.05			
JULIAN WYNOLA	10.98			.14		.76	.20	2.00	1.73	.54	.42		.08	1.08								.45			.43	.80	.85	.50	.40	.30	.30	
JUNCAL DAM	9.16				.41	.92		.13					1.75	3.84							.38			.08	.22	.05	.40	.78	.07	.13		
KELLOGG	5.37								.16				1.13	2.17	.53						1.16	.02				.12	.03		.05			
KELSEYVILLE	4.34								.12	.08			1.27	1.65	.32	.13					.67	T				.02	.08					
KERLINGER	1.34					*	*	.11	.01	.06			.01	*	.69						*	.33				T	.13					
KERN RIVER INTAKE 3	4.17					.12						.02		1.87	.07							.91					1.14	.04				
KERN RIVER PH 1	1.76					.02		.03					.04	.02							.64	.68			.02	T	.19	.12	T			
KERN RIVER PH 3	3.01					.11							.41	1.12							.80	.03					.48	.02	.04	T		
KETTLEMAN CITY 1 SSW	2.04					.30		.03	.03				.10	.62	.05						.11	.13					.60	.02	.05	T		
KETTLEMAN STA	2.11				.15	.23			T				.30	.51							.28					.20	.35	.09				
KING CITY	3.79					.51			.03				.79	.90							.53			.02		.16	.31	.53	.01	T		
KLAMATH R	7.90							.59	.33		.27	.58	.28	.22	1.18	.65				2.15	.44			.13	.40	.63						.05
KNIGHTS LANDING	2.42												.06	1.48	.08	.25					.50						.05					
LA CRESCENTA FC 251	7.14				.05	.76		.11	.09		.23		.22	3.33							.37	.01		.10	.32	.03	.62	.35	.06	.49		
LAFAYETTE 3 NNE	3.95				.03	T	.02		.26				.26	1.63	.05	T					1.33				T	.15	.10		.12			
LAGUNA BEACH	3.11					[illegible]		.45	.12	.05	.26			.13							.32			.08	.05		.55		.41	.31		
LA HONDA	4.77						.02		.18				1.15	1.16	.07	.02					1.52				.05	.45	.08		.07			
LAKE ARROWHEAD	17.68				T	2.90	T	1.22	1.15	T	1.38		.67	5.44	T						.18	.34		.04	.07	.06	1.66	.50	.43	1.55	.09	
LAKE CITY	2.89								.37	.46			.16	.61	.17	T					.43	.11			T	.58						
LAKE ELEANOR	7.57					.04	T		T	.66			.21	2.73	.86					*	*		*	1.83	T		.70	.54	T			
LAKEPORT	5.27						.02		.15	.08		.01	1.98	1.34	.32	.11					1.18	.04				.02	.02					
LAKESHORE	11.15							.03	.05			1.18	2.74	3.31	1.40	.24				1.10	.59				.01	.01						
LAKESIDE 2 ENE	7.42			T		.21	.13	.09	1.87	.53	.48	.02	.06	.61	.34							.23			.02	.45	.21	.42	.37	.64	.68	.06
LAKE SPAULDING	7.44					T	T	T	.72	T		T	.81	2.36	.13	.02					2.42	.07		T	.37	.51	.03					
LA MESA	6.79			.01	T	.27	.24	1.13	.70	.31	.48		.06	.75							.03	.13			.01	.37	.47	.21	.45	.94	.22	.01
LA MESA 1 NE	6.04			.01		.21	.08	.08	1.50	.32	.48	.01	.06	.69	.06							.19	.04		.02	.35	.33	.21	.26	.73	.41	
LANCASTER	3.60					.75		.27	.05		T		.36	1.52							.15	.01		.01	.01			.18	.04	.23	.02	
LAS PLUMAS	6.47								.06			.50	1.41	1.82	.27	.29					1.93	.19										
LEBEC	3.76					.80		.13					.02	1.57								.50			.15				.45	.14		
LECHUZA PT STA FC 352	6.48				.14	1.25		.22	.05			.02	.30	1.75							.34			.15	.35		.81	.06	.14	.90		
LE GRAND	2.15					.15			.05				.31	.50							.54	.14		.03		.08	.35					
LEMON COVE	2.20					.03						.49	.06								1.12	.01					.49					
LINDSAY	1.93					.05		T		T			.10	.50				.01	.01		.70	.16					.37	.02	.01			
LIVE OAK CANYON FC 230 C	5.96					.53		.32			.91		.19	2.34							.30			.08			.57	.22		.50		
LIVERMORE	2.65					.03	.05		.02	.21		.07	.01	.86	.21	.05	.02				.70	.05	T			.02	.30		.02	.03	T	
LIVORNA HEIGHTS	3.00					T			.09					1.49	.12						.73	.05			T	T	.45		.07			
LLANO SHAWNEE HILLS RCH	4.06					.22		.23			.40		.29	1.26							.20	.02		T	.08			.14	.06	1.08	.08	
LOCKWOOD	4.65					.42	.12						.69	1.34							.47	.16					.46	.57		.42		
LOCKWOOD MESA	5.82					.13	.22	.08	1.40	.10	.38		.07	.82	.02							.14			.05	.06	.27	.08	.30	1.23	.47	
LODI	2.84					T	.04		.12				.17	1.12							.80				T	.08	.51					
LOMPOC SEWAGE PLANT	3.52			.01		.60	.04	T	T	.03			.25	.88		.02	T				.67	.03	.02	.06	.14	.01	.30	.05	.02	.39	T	
LONE TREE CANYON	1.70					.03	.07			.08				1.14	T						.23	.02					.13					
LONG BEACH	3.52				.01	.23		.15	.05		.32		.06	.99							.24	.04		.09	.26		.57	.18	.01	.30	.02	
LOS ALAMOS	3.17				.40			.04					.01	1.23	.02						.10	.58		.03	.23		.39	.01		.13		
LOS ANGELES WB AP R	3.88				.07	.16		.06	T	.01	.05	T	.97	.81							.32			.16	.12	.09	.23	.22	.12	.49		
LOS ANGELES WB CITY R	4.41				.08	.39		.09	T	.03	.20		1.19	.86							.46			.15	.07	.08	.29	.21	.07	.24		
LOS BANOS	1.77					.19	.04			.02			.07	.44	.03						.28	.01		.05	T		.64					
LOS BANOS ARBURUA RCH	1.83				T	.36			.10				.20	.48	T						.25			.10		.12	.22					
LOS GATOS	5.09				T	.09	.05		.20				1.02	1.80	.09						1.25			.03		.33	.18	.05				
LOS PRIETOS RS	7.34				*	.77		.08					*	4.90							.47			.26			.35			.51		
LUCERNE VALLEY 2 W	1.87					T		.54	.04	.16			.08	.90							.04	.03						.08				
LYTLE CREEK PH	10.00					1.60		.52	.81		1.16		.05	2.27							.45	.20		.12	.40	.02	.93	.04	.06	1.30	.07	
LYTLE CREEK RS	12.66					2.25		*	.90		1.30	.09	*	5.40							*	.62		*	*	.38	*	*	*	*	1.72	
MADERA	1.87					.14	.02			.06			.20	.58						*	.41	.07		.02	.02		.33	.02				
MAD RIVER RS	7.65							.09	.55			.33	1.00	1.54	.31	1.32	.02				1.75	.61			*	.10	.03					
MANDEVILLE ISLAND	1.64						.06		.08				.29	.59							.38					.02	.22					
MANZANITA LAKE	3.86								.24	.12			.37	.97	.58	.06					.75	T			.07	.50	.20					
MARCH FIELD	4.79				.10	.50		.86		.12	.42	.01	.29	.66							.24			.04	.11	.03	.15	.24	.10	.91	.01	
MARICOPA	.98				T	.06		.04					.10								.35			.02	.08	.13	.02	.16	.02			
MARIPOSA	4.03					.10		.04		.27			.12	1.81	.19	.02					.66	.23		.01			.56	.02				
MARTINEZ 3 SSE	3.46					.03	.01		.27	T			.03	1.58	.25						1.01	.03				.02	.14		.09			
MARTINEZ FIRE STA	3.16						.03		.19				.02	1.50	.34						.87	.02				.01	.07		.11			
MARYSVILLE	3.53						.24		T				.26	1.26	.13	.23					1.06	.03					.32					
MATHER	5.00			.03		T			.22	.02		.30	.50	2.00							1.09						.84					
MC CLOUD	8.69						T	.20	.01			T	2.06	2.00	1.42	.91					2.00	.09				T						
MEADOW LAKE	4.08					.13			.10				.17	1.31	.02						.69	.13		.03		T	1.50					
MECCA 3 SE	1.12			.10				T	.39				.03																	*	.60	
MENDOTA DAM	1.52					.33				.03			.15	.39							.16	.05			.03		.38					
MERCED FIRE STA 2	2.02					.13	T		.06				.30	.55							.43	.07		.06		.07	.35					
MERCEY HOT SPRINGS	1.79				.02	.49							.39	.12							.38			*		*	.39					
MEYERS INSPECTION STA	5.49					T	T		.67	.36			.14	1.88	.20						1.72				T	.10	.42		T			
MIDDLETOWN	7.57							.03	.21			.01	*	*	5.28	.48					*	1.53				.02			.01			
MIDDLEWATER	.95					.05							T	.36								.17			T		.16		.10	.11		
MILL CREEK 2	7.90					1.31		.99	.76		.69		.13	2.05							.25	.10			.11	.05	.44	.40	.14	.41	.07	
MINERAL	6.11								.16	T			1.36	1.64	.88	.18	T				1.26	.30			.02	.24	.07					
MIRANDA SPENGLER RCH	8.13							.16	.43	.01		.82	.73	1.74	1.52	.43				.42	1.45	.02				.40						
MODESTO	2.10				.01	.13	.01		.14				.90	.10							.44			T		.30	.07					
MOJAVE	1.85				T	.42		.15					.08	1.09							.02			T				.04		.05		
MONO LAKE	2.53					T	.06	T	T				.35	1.31							.56					.25						
MONTEREY	4.65					.36	.28		.17				.76	.96	.43	.04					.98			.06		.45	.08		.08			
MOORPARK 1 SSE	4.54								1.02	.13					1.73								.33		.48				.70	.15		
MORGAN HILL 2 E	3.85					.05	.34			.06				2.09	.09						.64	.13		.05			.36				.04	
MORONGO VALLEY	3.83					.05	.02	.03	1.40		.10			1.44							T						T	*	*	.79		
MOUNTAIN PASS	.92	.03				.01	T	.23	.05		.16		.16								.04	T		T				T		*	.24	
MT BRECKENRIDGE	-				-			-					-								-	-				-	-	-				
MOUNT DANAHER	5.66							.03	.26	.69			*	*	1.43	.02					*	2.15			.02	.09	*		.97			
MOUNT DIABLO NORTH GATE	3.51					.02	.40		.05	.03				1.60	.05	.01					.84	.15	.01			.03	.29		.03			
MOUNT HAMILTON	3.16				T	.10	T		.27				.85	.38	.04	T					1.04			.02	.05	.36			.05			
MOUNT HEBRON RS	D1.25							T	.11	T			.08	.43		T					.38	D.25				T	T					
MOUNT SHASTA WB CITY //R	6.58							.09	.08			1.02	1.15	1.78	1.06					1.18	.16				.06	T						
MT WILSON FC 338B //	10.12				.11	1.74		.06	.11	.11	.59		.19	2.40							.38	.06		.07	.34	.07	.67	.36	.22	2.63	.01	
MUIR WOODS	5.22				.06	.03			.40	.03			.17	2.02	.28	.28	.02				1.52	.07			.03	.03	.07		.21			
NAPA	2.90					.05			.07	.03			.29	*	1.34	.07					*	1.01				.04						
NAPA STATE HOSPITAL	2.95					.01			.12				.20	1.05	.35	.08					1.06	.02				.05	.01		T			
NEEDLES CAA AP	.32			T		T		.10			T		.02	.02							T								T	.16	.02	
NEENACH	4.00				.03	.76		*	.22				*	2.14							.12				T	.14	.08	.23	.14	.14		
NEVADA CITY	7.37						.05		.42	.23			1.04	2.49	.42	.08					1.69	.54			.07	.20	.14					
NEWARK	2.31					*	*	.04	.05	.05				*	1.12	.02					*	.74				.03	*		.25	.01		
NEWBURY PARK 4 SW	4.39					.82	.02		.18			T	T	1.44	.03							.28			.33		.36	.05	.39	.40	.09	
NEWHALL SOLEDAD FC 32 CE	6.15				.01	1.06		.12	.08		.01	T	.22	3.12	T						.36	.09		.04	.41	.01	.32	.21	.01	.08		
NEWMAN	2.60					.13		.11					.08	1.30							.34			.02			.62					
NEWPORT BEACH HARBOR	3.36					.63		.41	.02		.18	T	.05	.80							.27	.05		.08	.04		.35	.01	.08	.39	T	
NILAND	.59			.16				*	.14																						.29	
NORTH FORK RS	4.61						.10			.10			.13	1.86	.31						.71	.44		T	.02		.85	.09				
NORTH HOLLYWOOD	5.79					1.12		.10	.05		.10		.28	1.98							.38			.10	.20		.31	.21	.06	.90		
OAKDALE WOODWARD DAM	2.17				T		.19			.15			.09	.67							.57	.10					.40					
OAK KNOLL RS	3.10							.06	.36				.25	.54		.13					1.56				.13		.07					
OAKLAND	1.86				.03				.05				.13		.09						1.05					.30	.16		.05			
OAKLAND CITY HALL	-				T	T			-				1.27	.30	.01					.17	.64				T	.25			.03			
OAKLAND WB AP R	2.82				.02	.01			.07				1.15	.36	.07	.04				.12	.63				T	.26			.09			
OAKVILLE 1 WNW	5.11					.03	T		.29	T		T	.54	2.12	.32	.12	T			T	1.57	T			T	.05	.06	.01				

See reference notes following Station Index.

Station	Total	1	2	3	4	5	6	7	8	9	10	11	12	13	14	15	16	17	18	19	20	21	22	23	24	25	26	27	28	29	30	31
OCCIDENTAL	7.02					.16			.22				1.18	2.00	.12	.59					2.62					.07			.06			
OCEANSIDE PENDLETON	5.74				T	.41		.74	.06	T	.80		.05	1.07	.03						.10	T			.06	.02	.28	.08	.28	1.70	.06	
OCOTILLO	1.62			.22				.47	.03																				*	*	.90	
OJAI	5.54				.05	.91	.02	.15	T				.76	2.12							.25			.03	.34		.69	.17	.01	.04		
OLINDA	3.98					.31	.06		.21		.25		T	1.55	.02							.47			.11	*	.57		.20	.23		
ONO	5.43								T				1.45	1.60	.16	.51	.02				1.32						.37					
OPIDS CAMP FC 57 BE	12.91				.11	1.28		.30	.09		.54		2.99	1.81							.35	.15		.30	.69	.41	.57	.51	1.50	1.31		
ORANGE COVE	2.63					.07		.02					.03	.67	.02						*	1.12					.68		.02			
ORICK PRAIRIE CR PARK	7.58							.26	.73		.19	.46	.19	.34	.44	1.15				1.15	1.27	.06		.05	.86	.37						.06
ORINDA BOWMAN	4.64				.03	T			.18				.49	1.51	.29	.06					1.60				.03	.21	.12		.12			
ORLAND	4.27												1.33	1.82	.08	.03					.97	T					.04					
ORLEANS	6.24							.22	.83			.34	.35	.31	.50	.40				1.25	1.37	.01			.30	.36						
OROVILLE 1 WSW	4.19												.80	1.22	.15	.30					1.41	.22										
OROVILLE 7 SE	3.60												.60	1.10	.15	.25					1.50											
OROVILLE BRIDGE	4.19						.02						.77	1.20	.18	.31					1.48	.23										
OXNARD	4.64					1.03		.02	.14				.65	1.57								.33		T	.24	.01	.37	.11	.04	.12	.01	
OZENA	D5.72				T	.52		.13	T				.66	1.76							.40	.05			T		.10	D.10	T	T		
PACIFIC HOUSE	7.45						.14		.21	1.04				1.57	.96	.06					1.63	.83			.04	.14	.83					
PACOIMA DAM FC 33 AE	6.30				.04	1.34		.15	.11		.05		.28	2.25							.37	.08		.11	.34	.08	.69	.27	T	.14		
PAICINES OHRWALL RCH	2.99					.35				.15				1.09							.58	.30		.10			.30	.12				
PALMDALE	3.61				T	.77		.31			.07		.30	1.11							*	.13		T				.29	*	*	.63	
PALMDALE CAA AP	3.54					.61		.29	T	T	.03		1.54	.41							.09			.06	T	T	T	.18	.08	.25		
PALM SPRINGS	3.30					T		.98	.08		.08		.03	.95	.02							.02			T			.05	.08	.92	.09	
PALO ALTO CITY HALL	2.70					.02	.04		.05	.07				1.24	.17						.61	.11				.01	.38					
PALOMA	6.52				T	.69	.08		.12				1.50	2.02	.07						.99	.13		.06		.24	.50	T	.12			
PALOMAR MTN OBSY R	10.97				.14	.46		2.57	.67	.25	.64		.22	1.29							.31	.04		.01	.11		.48	.28	.72	2.78		
PANOCHE	3.18				*	.65	.03	.04					.55	.95							.59			.07		.11	.19					
PANOCHE JUNCTION	1.56					.44							.11	.51							.10					*	.40					
PARKER RESERVOIR	.88								.14		.09																				.65	
PARKFIELD	4.53					.50	.55					T	.45	1.52	.10						.45	.07			.01		.67	.15		.06		
PASADENA	6.00				.02	.88		.15	.05		.45		.11	2.68							.34			.09	.21	.03	.36	.17	.08	.38		
PASKENTA RS	4.70								.03				.95	1.95	.06	.21					1.30						.20					
PASO ROBLES	4.77				.07	.82	.06						1.10	1.21							.40	.08		.01		.08	.38	.01	.07	.48		
PASO ROBLES CAA AP	4.38				.18	.86	T					.16	1.67	.17							.47			.02		.41	.01	.01	.21	.21		
PATTIWAY	1.46					.07			.05					.25								.43			.22		.20		.24			
PENDOLA G.	7.67				*	*		1.32					*	4.50							*	*		*	*			*	*	1.85		
PERRIS 1 WSW	5.38					.80		.78	.02		.70		.06	1.00	.01	.01					.22	.03		.02	.10		.13	.24	.11	1.12	.03	
PETALUMA FIRE STA 2	3.52				.03	.01			.11			.04	.51	1.56	.09	.16					.87				.11		.01		.02			
PIEDRA	2.95					.20							.07	.73							.75	.62					.52	.06				
PINE CANYON RS FC321E	6.90					1.03		.20	.06				.24	2.86							.34			.08	.23	.03	.53	.47	.03	.80		
PINNACLES NM	4.74				.11	.61	.10		.09	T			1.06	1.46	T	T	T	T	T	T	.54	T	T	.06	T	.17	.52	.02	T			
PISMO BEACH	3.57				T	.47							.29	.65	.02						.81			.04	.07	.05	.57	.27	.24	.09		
PIT RIVER PH 5	9.91							.14	.30			1.13	3.06	1.44	.47	1.03				.26	1.91				.16	.01	T					
PITTS RANCH	6.63				T				.22	.10	T		2.45	2.05	.46	.32					1.00					T						
PLACERVILLE	5.01						.13		.18	.48			.01	2.00	.03	.02					1.27	.65			.05	.01	.18	T				
PLACERVILLE IFG	5.02						*	.03	.20	.66			*	*	1.53	.02					*	1.90			T	.07	*		.61			
PLYMOUTH	3.99						.13		*	.49				.77	.18						1.37	.09				T	.96					
POINT ARGUELLO USCG	3.79				.14	.02						T	1.14	.04							.66	.06		.28	.07	.31	.02	.02	.93	.10		
PT PIEDRAS BLANCAS	5.11				.09	.43	.03		.01			.16	2.03	.06	.08						.76					.75	.06		.58	.07		
POMONA	5.16				.02	.55		.21	.12		.61		.20	1.82	.01						.22	T		.07	.12	T	.56	.20	T	.45		
PORT CHICAGO NAVAL DEPOT	2.31					T	T		.11	.03			T	1.02	.38						.60	.05				.02	.10		T	T		
PORTERVILLE	2.07					.05							.02	.48	.02						.61	.46					.35		.08			
PORTOLA	3.10								.26	T		T	.36	1.46	T						.91				.05	.06						
POSEY 3 E	3.90					.01							T	.78	.12						.19	1.55	.07				1.00	T	.18			
POTTER VALLEY PH	7.92								.58			.80	1.53	1.82	.47	.37					2.24				.11							
POWAY VALLEY	6.39					.63	.02	1.29	.48	.20	.47		.95	.05							.01	.08			.04	.09	.44	.29	.24	.80	.31	
QUINCY RS	6.03								.48				1.11	2.05	.57	.08					1.61					.12	.01					
RAMONA SPAULDING	7.00			.03	.09	.29	.02	1.69	.74	.49	.20		.07	.86							.13	.10			.08	.23	.34	.30	.31	.86	.17	
RANCHITA	5.69			.36	.17	.15		.23	1.30	.48	.29		.69	.05								.40				.27	.17	.35	.55	.23		
RANDSBURG	1.68				T	.17		.13					.20	.90							.10						.15	.02		.01		
RAYWOOD FLATS	13.91					1.14	*	2.18			.15		1.33	4.05							*	.11		.31	.22	.08	1.03	.92	*	1.32	1.09	
RED BLUFF WB AP R	3.56								T			.20	2.34	.08	.04					.64	.12				.02	.12						
REDDING FIRE STA 2	5.41							T				.40	2.04	1.29	.19	.10				.17	1.18						.04					
REDLANDS	4.73					.75	.01	.39	.43	.01	.58	T	.01	1.04	T						T	.28		T	.08	T	.34	.02	.20	.52	.07	
REDWOOD CITY	2.97				T	.02	.01		.17				.05	1.19	.04						1.00				.02	.30	.16		.01			
REPRESA	2.70					.06		.03				.07	.76	.35	T	.03				.38	.84				T	.18						
RICHMOND	2.87				.02	T			.21				.30	.93	.33	.12					.90				.01	T	.03		.02			
RICHMOND FIELD STA	2.69							.06	.20	T			.36	*	1.07	.16				T	*	.77	T		T	.06	T			.01		
RIVERSIDE FIRE STA 3	4.12					.67		.55	.07		.30		.10	.85							.23			.04	.10	.01	.22	.07	.11	.80		
RIVERSIDE CITRUS EXP STA	3.92					.62	.10	.01	.68		.27	.01	.02	.92								.20			.09	.04	.25	.03	.20	.38	.10	
ROCKLIN	2.48						T		.02				.05	1.20	.03	.03					1.05	T					.10					
ROUND MOUNTAIN	6.47												2.62	1.55		.73					1.45						.10	.02				
SACRAMENTO WB AP R	2.11				T	T			.03			.02	.85	.35	.03					.24	.33				T	.21	.05					
SACRAMENTO WB CITY R	2.47					T			.01			.01	.55	.91	.04					.27	.36				T	.29	.03					
SAGEHEN CREEK	6.88					.01		T	.87			.01	.41	3.54	.03						1.76			*	.18	.07						
SAINT HELENA	4.94				.06	.01	.01		.24			.57	.67	1.39	.15	.20					1.46				.05	.05	.08		T			
SAINT JOHN	3.61												1.44	1.27	.10	.05					.75											
SAINT MARYS COLLEGE	4.29				.03	T			.11				.37	1.51	.11	.01					1.56				.04	.20	.26		.09			
SALINAS CAA AP	2.75				.02	.22			.18			.04	.68	.29	.04						.67			.08		.45	.08					
SALINAS DAM	4.91					.51	.28			.01			.29	2.32	.05						.53	.11		.01	.05		.47	.07		.21		
SALT SPRINGS PH	6.04					T	T	T	.28	.19			.19	3.29	.12						1.34	.27			.02	.01	.33					
SALYER RS	6.88							.11	.66	.28		.17	1.03	.88	.06	.61	.01				2.25	.37				.23	.22					
SAN ANDREAS 3 S	4.20					*	*	.06		.30			*	*	1.17						*	1.99					*	*	.68			
SAN ANTONIO CN MOUTH	8.17				T	.79		.35	.33		.95		.21	2.94							.30	.12		.03	.22	.10	.85	.04	.20	.65	.09	
SAN BERNARDINO CO HOSP	6.34				.03	1.01		.74	.25		.53		.12	1.98							.23	.01		.03	.06	.01	.41	.17	.07	.68	.01	
SAN CLEMENTE DAM	5.21					.27	.19			.09			.05	2.80	.10						.70	.24		.07			.55	.15				
SANDBERG PTL STA FC130B	6.62					1.28		.18						2.99								.42		.15			.10	.50		1.00		
SANDBERG WB //R	6.30				.25	.59		.17	.01		T		2.53	.19							.15	.01		.07	.02	.03	.01	.59	.29	1.39		
SAN DIEGO WB AP R	4.80		T	T	.03	.47		1.27	.21	.19	.29	T	.04	.65							.05	T			.13	.09	.27	.20	.18	.69	.04	
SAN DIMAS FIRE WDN FC 95	6.01				.01	.69		.22	.11		.81	.06	.15	2.37	.01						.22			.07	.12	.06	.52	.31		.28		
SAN FERNANDO	5.94				.01	1.10		.11			.02		.18	2.40							.42		.16	.29			.58	.23	.44			
SAN FRAN ACAD OF SCI	2.96				.02	T			.09				*	1.34	.19	.05					1.01				.01	.13	.04		.08			
SAN FRANCISCO WB AP R	3.36				T	.02	T		.08			T	1.21	.50	T	.03				.23	.84				.02	.33			.10			T
SAN FRANCISCO FOB R	2.84				.02				.07			.01	1.27	.28		.03				.18	.75				T	.13			.10			
SAN GABRIEL CANYON PH	7.36				.02	1.17		.15	.08		1.22		.13	2.90							.28	.14		.04	.15	.02	.48	.22	.08	.27	.01	
SAN GABRIEL DAM FC425BE	9.60				.07	1.48		.15	.14		1.14	T	.22	3.86							.32	.10		.03	.24	.05	1.01	.26	.03	.49	.01	
SAN GABRIEL FIRE DEPT	4.99				T	.60		.07	.02	.68			.11	2.30							.30			.07	.13	T	.36	.06	.05	.24		
SAN GREGORIO 3 SE	4.61				T	T		.02	.19				.94	1.12	T	.03					1.38				.07	.53	.28		.05			
SAN JACINTO	5.27					.36	1.21	.30			.33			1.27							.22	.01		.02	.20	.05	.39	.11	.14	.63	.03	
SAN JOSE R	2.79				.01	.29			.05				1.20	.16	.01						.81			.01	T	.45			T			
SAN LUIS OBISPO POLY	4.64					.58	.68	T					.28	1.48							.24	.44		T	.06		.55	.08		.25		
SAN MARCOS RANCH	7.59					.58	.14	.15	.10				.12	4.74								.53		T	.24		.35		.08	.56		
SAN MATEO	3.35				.05				.15	T		T	.31	1.04	.10						1.20				T	.33	.11		.06			
SAN PEDRO	3.69				T	.10		.14	.10		.22		.06	.84							.25	.02		.06	.45	.04	.48	.03	.02	.76	.12	
SAN RAFAEL	6.45				.03	.03			.16			.19	1.07	1.71	.21	.21				1.05	1.62	.01			.01	.03			.12			
SANTA ANA FIRE STA	4.12					.85		.28	T		.20	T		1.16							.34	.06	T	.05	.15	T	.45	.05	.05	.48		T
SANTA ANA RIVER PH 1	7.63					1.43	.26	.51	1.02		.83		.20	1.64	T							.24			.06	.04	.67	.05	.20	.40	.08	
SANTA ANITA FERN FC 432	9.15				.07	1.17		.12	.14		.50		.22	3.89							.31	.04	.05	.48	.13	.94	.29	.51	.29			
SANTA BARBARA	5.39					.90		.14					.88	1.82							.55			.08	.27		.44	.07	.02	.22		
SANTA BARBARA CAA AP	5.12				.10	.23		.13			T	T	2.29	.16							.45			.39	.10	.78	.03	.16	.04	.26		
SANTA BARBARA TV PEAK	10.25					1.85	.01	.21				T	1.69	3.07							.47	.06		.23	1.37		.78	.08	.06	.37		
SANTA CLARA UNIVERSITY	2.93				T	.05	.12		.07				.50	1.09							.61			T	.01	.27	.21		T			
SANTA CRUZ	5.90				.03	.24	.21		.18				1.38	1.18	.21	.02					1.53					.04	.74	.03	.11			
SANTA FE DAM	5.15					.76		.02	.12		.93	.06		2.18	.02							.25			.10	.03	.32		.18	.15	.03	
SANTA MARGARITA 2 SW	7.05				.12	1.36							.84	2.19							1.05			.04	.05	.29	.41	.06	.18	.46		
SANTA MARGARITA BOOSTER	6.94					.80	.65			.02		T	.35	2.71	.11						.88	.26		.01	.05		.70	.02		.38		
SANTA MARIA	2.54					.18	T					.01	.02	.74	.02	.02					.04	.65	.02		.34		.38	.06			.06	
SANTA MARIA WB AP R	2.13				.05	.17		T				T	.63	.07							.59			.23	.05	.30	.01	T	.03	T		

See reference notes following Station Index.

DAILY PRECIPITATION

Table 3—Continued

CALIFORNIA
JANUARY 1957

Station	Total	1	2	3	4	5	6	7	8	9	10	11	12	13	14	15	16	17	18	19	20	21	22	23	24	25	26	27	28	29	30	31
SANTA MONICA	4.74				T	*		.41	.04		.04		*	2.02							*	.29		.10	.15		*	*	.85	.84		
SANTA MONICA PIER	4.63				.01	.31		.10	.08		.02		.15	1.83							.31			.10	.15		.40	.18	.08	.91		
SANTA PAULA	5.34					1.36			.13				.07	2.08								.35			.53		.61	.09	.05	.06	.01	
SANTA ROSA	3.85					.11			.18	T			.46	1.48	.13	.10					1.13				T	.15	.01		.10			
SANTIAGO DAM	6.24					1.48	.33	T	.54		.31	T	.02	1.52	.02							.35			.12	.10	.64	.12	.11	.36	.22	
SAUGUS POWER PLANT 1	5.54					.78	.02		.30	.02			.03	1.98	.18							.42			.45	.18	.46	.02	.19	.36	.15	
SAWYERS BAR RS	4.88							.11	.60	.06		.03	.51	.28	.06	.29	.01				2.53	.07			.05	.17	.11					
SCOTIA	8.21							.05	.45	.12	T	.58	1.28	1.21	1.19	1.20	T				1.26	.30			.05	.25	.25		.02			
SEARSVILLE LAKE	4.58					.06	.03		.20	.07				1.70	.10	.03					1.77	.06		.06	T	.02	.38	.08	.02			
SEPULVEDA DAM	5.84					1.25		T	.14		.02	.02	T	2.20								.30		T	.36	.04	.26	T	.27	.60	.38	
SHASTA DAM	8.57								.10			T	2.46	2.30	.36	1.87	.02				1.40	.03			T	T	.03					
SHELL ABS PLANT	4.32				.60		T	.01	.16		.31	.02		1.73								.41			.13	.07	.63	T	.12	.13		
SHINGLE	5.07						.12		.22	.25			.07	1.53	.51						1.35	.52				.02	.48					
SIERRA CITY	4.86								.45	.39			*	1.21	.20						1.80					*	.81					
SIERRA MADRE 1 N	6.21				*	.75		.12	.10		.64		.15	2.78							.34			.09	.20	.02	.39	.23	.05	.35		
SIERRAVILLE RS	2.98						T		.14	.44			.07	1.29	.35						.57	.03			T	.04	.05	T				
SIGNAL HILL FC 415	3.46				T	.28		.17	.01		.38		.06	1.04							.27			.09	.13		.61	.18		.22	.02	
SKAGGS SPGS LAS LOMAS	12.55				.07	.10			.42	.09		.60	3.50	3.40	.75	1.00					2.12					.20	.15	*	.15			
SLOUGHHOUSE 6 SE	2.71								.04	.18			.06	.74	.16						1.02	.06	.43			.02						
SMITH RIVER 3 WNW	5.69							.23	.47	.35	.23	.36	.84	.10	.66	.06					1.52	.02			.74	.11						
SNOW CREEK	-					.10	.15	*	1.65	.05	.12			1.76				-	-	-	-	-	-	-	-	-	-	-	-	-	-	-
SNOW CREEK UPPER	-	-	-	-	-	-	-	-	-	-	-	-	-	-	-	-	-					.10					.02	T	.22	.52	.88	
SODA SPRINGS	6.73						.05	T	.53	.40			.46	2.07	.66	.04					1.52	.38			.07	.33	.22					
SOLEDAD	3.28					.34	.04			.05			.16	1.46	.02						.51	.09		.07			.48	.04		.02		
SOMESBAR 1 W	6.59							.20	.69	.09		.05	.55	.46	.13	.89	.05				2.86	.10			.18	.16	.18					
SOMIS 3 NE	5.26					1.15	.10	*	.20				.10	2.20								.46			.60		*	*			.45	
SOMIS 3 NW	4.49					.98			.12					1.83								.35			.38		.57	.18			.08	
SONOMA	4.09				.10				.14			.17	.63	1.25	.17	.13					1.31				.08	.08			.03			
SONORA	4.54					.02	.05			.47			.06	1.65	.09						1.20	.58			.02		.40	T				
SO ENTRANCE YOSEMITE NP	6.77					.35			.29				.98	3.04	.17					.91		.05		.07		.06	.85					
SPADRA PAC FC356B	5.09				T	.52		.18	.07		.53		.14	1.61							.25			.08	.11	.02	.57	.22		.79		
SPRECKELS HWY BRIDGE	2.89					.17	.09			.17			.05	1.01	.08						.56	.17		.07			.51	.01				
SPRINGVILLE 7 ENE	4.85													.02	1.60	.32						.35	1.00	.02				1.31	.04	.19		
SQUIRREL INN 1	13.44				T	1.94		.35	1.85	T	1.62		.38	3.15							.24	.25			.25	T	.52	1.24	.40	1.25		
SQUIRREL INN 2	16.28				T	2.20		1.30	.90		1.94		.60	4.15							.20	.32			.08	.09	1.52	.53	.25	2.00	.20	
STOCKTON CAA AP	2.11				T	.03			.10				.52	.28	T				T	T	.69				T	.37	.12					
STOCKTON FIRE STA 4	2.52					T	.04		.02	.08			T	.88	.07	T					.67	T	T			T	.76					
STOCKTON MOWRY BRIDGE	2.35				T	.04	.06		.11	T			.05	.97	.01			.01			.60				T	.04	.46					
STONYFORD RS	4.81								.03				1.38	1.98	.09	.10					.88	.35										
STONY GORGE RESERVOIR	4.26								T			.23	1.18	1.67	.09	.02				.03	.71						.33					
STRAWBERRY VALLEY	10.75							T	1.32			.73	2.02	3.05	.42	.37					2.49	.03		T	.11	.21						
SUNLAND	5.25				.02	1.09		.17	.07		.08	.01	.30	1.78							.31	.03		.15	.18	.02	.30	.19	.03	.52		
SUSANA KNOLLS	5.62					1.51	*	*	.22				2.35									.33		.02	.37		.33	.02	.16	.31		
SUSANVILLE	3.24								.26				.36	1.39	.28						.95											
SUSANVILLE AP	2.88								.45			.03	.61	1.19						.57						.03						
SUTTER HILL RS	3.67						.09		.07	.30				.75	.04						1.45	.18			T	T	.79					
TABLE MOUNTAIN	8.39				T	.63		.67	.05		.85		.77	3.44							.18	.23		.05	*		.27	.37	.12	.69	.07	
TAHOE	5.15						.01		.26	.45			.03	1.87	.54	T					1.41	.14			T	.20	.24					
TEHACHAPI	2.90					.15		.33					.27	.92							.46	.47		.01		.03	.18	.07		.01		
TEJON RANCHO	2.15					.08		.07					.12	.10							.48	.79		T	.05	.06	.21	.14	.05			
TENNANT	2.74								.08			.54	1.34	.14						.61					.03							
THERMAL CAA AP	1.24			.02		T		.43					.02	.04							T							T	T	.73		
THOUSAND OAKS 2 N	4.87					1.15		.15	.06				.77	1.08							*	.32		.27	.33		.19	*	.25	.30		
THREE RIV EDISON PH 2	3.35					.05							.10	.93							.85	.32				T	1.02		.08			
TIGER CREEK PH	6.46					.18	.06		.61	.12			.12	1.72	.11						1.52	.68			.04	.15	.98	.17				
TOPANGA RS FC 6	8.45				.11	1.27		.10	.06		.03		.34	2.91	.01						.38			.15	.51		1.02	.33	.10	1.13		
TOPAZ LAKE	2.60					T			.02	T			.02	1.45	.01						.80						.30			T		
TORRANCE	4.20			T	T	.31		.09	.03		T	T	.10	1.10							.32	.03		*	.14	.01	.27	.09	.02	1.67	.02	
TRACY CARBONA	1.54					.04	.06	.02	.02	.06			.10	.80	T						.29	T					.15					
TRACY PUMPING PLANT	1.78				.01	.03	.02		.11				.06	.54							.52					.16	.33					
TRONA	1.11					.12	.08	.02	.04				T	.75	T							.05							T	.05	T	
TRUCKEE RS	5.94					T	.03		.27	.73			.06	1.75	.80						1.74	.12				.22	.22					
TULELAKE //R	.87								.09				.03	.41						.02	.25			.02	.04	.01						
TURLOCK	2.60					.07	.11	.02		.19			.07	1.09							.45	.01		.04			.55					
TURNTABLE CREEK	6.68								.10			.03	2.09	1.33	.20	1.61	.01				1.25	.03				.03						
TUSTIN IRVINE RANCH	5.40					1.60	.03		.42		.25		.03	1.17	.03							.33			.13	.11	.60	.05	.09	.24	.32	
TWENTYNINE PALMS	1.04					T		.22					.04	.02							T								.07	.67	.02	
TWIN LAKES	6.54					.05	.10	.02	.75	.23			.26	2.18	.09						2.02	.16		.03	.03	.08	.50		.04			
UKIAH	6.77								.44	.01		.60	1.28	1.80	.54	.13	T			T	1.81				.09	.07						
UKIAH 4 W	10.23								.64	.19		.03	2.98	1.79	.80	.95					2.36	.25			.05	.07	.12					
UNION OIL STEARNS ABS	4.44					.35		.34		.24			.20	1.59								.43			.13	.05	.64	T	.16	.24	.07	
U C L A	7.07				.01	.65		.11	.04		.06	T	.06	2.87							.26	.02		.16	.37	.01	1.01	.40	.07	.96	.01	
UPLAND	5.93				.07	.62	.17	.37	.02		.71			2.00							.32	.05		.10	.13	.01	.63	.21		.52		
UPPER LAKE 7 W	7.55							T	.48			.74	1.65	1.98	.50	.29					1.58				.08	T	.25					
UPPER LAKE RS	7.06								.36	.02		1.01	1.42	1.01	1.07	.24			.02		1.59	.12	.01		.08	.08	.03					
UPPER MATTOLE	11.00								.78			1.85	1.14	1.16	2.77	.32				.77	1.39				.50	.32						
VACAVILLE	2.80					.02			.05			.12	.68	.79	.14	.03					.94				.01		.02					
VALLEY CENTER 3 NE	8.39					.18	.36	.12	1.74	.25	.70	.08	.10	1.10	.10							.39			.06	.22	.40	.27	.18	1.30	.74	.10
VALYERMO RS	5.19					.30		.23			.37		.10	2.70							.14	.05		T	.06			.20	.04	.90	.10	
VAN NUYS CITY WHSE FC 15	7.09					1.75		T	.15		.01	.02		2.52								.36			.39	.05	.31	.10	.20	.64	.59	
VENTURA	4.71					1.38		.01	.11				.07	1.88								.31			.16	.01	.44	.03	.23	.08		
VICTORVILLE PUMP PLANT	2.12					.02		.05	.19		.30			.73								.27			.01				.04	.32	.19	
VINCENT PATROL STA FC120	3.24					.50		.21			.10		.15	1.35							.17	.16		.01	.03			.02	.07	.47		
VINTON	1.14								.07	T		T	.08	.67							.30	T			.02							
VISALIA	1.67					.03				.01			.02	.60				T	T		.59	.12	T				.30					
VOLCANOVILLE	5.79						.01		.40	.23			.18	1.69	.64	.04					1.32	.55			.02	.33	.38					
VOLLMERS	12.73								.09				1.67	4.13	2.75	2.29					1.50	.20				.10						
VOLTA PH	3.77								.05			.27	.76	1.05		.05	T				1.51				.01	.07						
WALLACE	2.41					.05			.14				.23	.50							.99					.19	.31					
WALMAR SCHOOL	-				-	-	-		-					1.80								1.13										
WALNUT CREEK	3.74					T	.05	.11		.02				1.58	.36						1.04	.12	.02				.33		.11			
WALNUT CREEK 4 E	2.75					.03	T		.04	T				1.43	.05						.72	T			T	T	.44		.04	T		
WALNUT GROVE	2.43								.20				.30	.80							.82					.12	.19					
WALNUT PATROL STA FC102B	4.44				T	.49		.14	.03		.34		.11	1.69							.25			.12	.16		.63	.12	.04	.32		
WARNER SPRINGS	6.49			.02	.01	.35	.03	1.68	.73	.24	.25		.09	.83								.43			.10	.09	.58	.34	.40	.21	.11	
WASCO	1.05					.04							T	.24							.02	.48			T		.20		.07			
WATSONVILLE WATERWORKS	4.39					.11	.38		.02	.17			.02	1.81	.26						1.00	.07		.03			.52			T		
WEAVERVILLE RS	4.49								.16	.02		.02	1.06	.58	.20	.69	T				1.56						.20					
WEED	1.51							.10					T	.77	.11					.33	.15						.05					
WESTHAVEN	1.68					.24				.07			.13	.58								.25					.41					
WEST POINT 3 SW	4.65					.07	.03		.32				.10	1.40							1.82			.24	.02	.09	.56					
WESTWOOD 3 WSW	4.69								.34			.43	.79	1.70	.05	.07					1.22				.06	.03						
WHEELER	6.88							.19	.41			.65	.96	.22	.89	.35				1.11	1.40					.70						T
WHITE ROCK	2.84													1.00	.21						1.30	.01				T	.32					
WHITTIER FC 106 B	4.41					.54		.08	T		.90		.04	1.50							.38	T		.07	.04	.01	.54	.15	.01	.15	T	
WILLIAMS	2.42					T	T		T				.27	1.44	.14	.01					.38	.02					.14		.02			
WILLOWS	4.16					T	T						.98	2.26	.08	.02					.58	T					.24					
WINTERS	1.89												.15	1.39	.28	.01											.06					
WOFFORD HEIGHTS	2.34				.09								.35	.80							.65	.03					.42	T				
WOODFORDS	3.36					.05			.13	T			.34	1.62							.92						.25	.05				
WOODLAND	2.40								.03				.08	1.51	.07						.50						.21					
WRIGHTS	7.30				T	.35	.07		.22				2.10	1.90	.02						1.65			.04	.01	.54			.40			
YORBA LINDA	4.20				T	.40		.22	.25		.31		.07	1.33							.33			.07	.08	.03	.45	.09	.09	.48		
YOSEMITE NP	5.03					.12			.29	T			.51	2.23	.04						1.21	T	T	.12		T	.51	T	T			
YREKA	2.73							.08	.29				.22	*	.69	.02					1.37						.06					

See reference notes following Station Index.

Station		1	2	3	4	5	6	7	8	9	10	11	12	13	14	15	16	17	18	19	20	21	22	23	24	25	26	27	28	29	30	31	Average
ADIN RS	MAX	55	55	43	41	44	47	41	34	41	35	40	53	42	42	46	46	46	48	40	35	37	33	34	35	36	30	22	28	24	27	45	39.5
	MIN	25	19	18	13	11	14	17	21	4	15	10	30	32	21	30	22	14	16	22	24	13	-5	15	9	13	-7	-18	-2	-7	-6	14	12.8
ALDERPOINT	MAX	57	52	52	50	45	50	51	47	42	47	52	48	59	49	47	54	52	52	47	49	47	47	43	48	42	38	44	50	48	48	50	48.6
	MIN	34	36	31	28	28	30	27	34	27	27	32	40	42	43	44	40	35	32	34	35	30	30	32	28	32	27	21	20	20	21	24	31.1
ALPINE 1 W	MAX	72	69	65	56	59	63	59	55	63	57	64	63	58	60	61	69	67	66	66	61	54	58	53	54	58	50	48	48	48	54	58	59.2
	MIN	45	36	48	40	46	37	37	48	43	48	40	48	53	41	34	36	35	39	34	34	36	30	30	39	45	41	34	32	36	35	28	39.0
ALTURAS RS	MAX	58	56	48	45	42	43	42	41	34	38	39	40	41	42	37	42	42	45	48	45	41	38	38	31	35	38	22	23	30	25	22	39.1
	MIN	15	14	14	6	5	6	5	23	-18	-15	-10	14	20	24	31	14	14	13	15	14	4	-7	4	0	11	3	-21	0	-16	-15	-8	5.1
ANGWIN PAC UNION COL	MAX	66	60	52	44	50	54	49	43	45	46	43	49	49	47	51	53	53	57	48	46	46	42	44	40	41	36	38	36	44	45	48	47.3
	MIN	40	35	33	32	35	36	32	27	26	34	34	41	39	38	39	38	38	36	32	36	30	34	33	28	30	26	25	27	27	26	26	32.7
ANTIOCH 1 E	MAX	58	54	57	47	52	54	55	53	52	53	59	54	54	61	59	59	58	52	51	55	54	50	53	55	46	47	47	46	51	52	58	53.4
	MIN	25	30	29	30	38	35	29	35	23	22	29	46	47	39	44	33	32	28	38	42	33	31	38	31	38	33	30	31	30	27	26	33.0
ANTIOCH PUMP PLT 3	MAX	63	60	54	57	48	50	59	55	53	52	52	58	56	58	62	60	57	56	53	53	54	54	49	53	55	45	46	46	45	50	53	53.7
	MIN	29	30	29	30	31	33	30	31	26	23	30	38	48	39	40	34	33	29	31	40	37	33	35	33	38	33	29	29	31	28	26	32.5
ASH MTN	MAX	63	66	60	50	61	59	52	54	52	62	57	58	56	56	58	59	62	57	61	56	49	48	50	51	47	45	41	43	49	50	53	54.4
	MIN	37	36	34	34	36	35	37	32	31	29	35	44	49	42	37	37	34	34	28	34	35	33	37	32	37	32	25	26	27	27	28	34.0
AUBERRY	MAX	65	64	59	48	57	57	55	48	49	59	57	54	55	55	55	55	57	58	56	53	46	45	45	50	46	39	40	39	46	47	50	51.9
	MIN	35	35	31	28	32	31	31	28	27	27	31	40	48	34	35	32	31	34	25	36	31	29	36	36	31	29	18	18	20	24	28	30.7
AUBURN	MAX	66	63	56	55	48	58	55	55	45	52	55	54	57	50	52	55	57	59	58	47	45	49	47	51	47	40	43	44	45	47	49	51.7
	MIN	39	37	35	33	33	37	34	34	30	30	33	40	45	37	37	35	34	34	33	34	32	31	32	32	37	28	23	25	28	27	28	33.1
AVALON PLEASURE PIER	MAX	59	57	64	56	62	62	55	58	52	53	54	59	55	47	51	62	58	46	48	52	47	60	54	57	50	44	42	51	51	42	45	53.4
	MIN	41	46	46	49	47	49	49	42	45	47	49	50	45	43	43	45	42	40	41	44	39	40	46	42	43	35	34	38	37	36	38	42.9
AVENAL 9 SSE	MAX	67	61	68	66	52	55	62	61	59	60	63	62	58	61	61	62	59	61	54	55	57	58	50	56	55		50	45	41	51	55	57.5
	MIN	29	27	26	27	40	30	33	29	26	24	29	45	47	35	31	33	31	35	34	36	34	29	35	30	34		28	25	29	24	26	31.4
BACKUS RANCH	MAX	58	62	65	52	52	50	44	59	50	51	55	48	56	57	56	57	57	58	59	48	45	51	47	55	54	47	33	31	33	44	47	51.0
	MIN	29	24	25	36	34	32	34	36	28	34	37	41	45	35	40	30	28	27	24	36	33	22	27	37	32	36	19	9	27	21	20	30.3
BAKER 9 NNW	MAX	63	54	60	64	58	61	58	51	62	55	53	61	55	64	62	61	68	61	61	60	55	57	58	54	60	60	55	48	44	38	49	57.1
	MIN	37	30	30	38	39	39	40	43	42	39	37	42	44	43	37	38	38	36	28	32	35	32	34	37	45	40	30	28	30	32	27	36.2
BAKERSFIELD WB AP	MAX	57	59	53	53	62	60	52	56	46	60	61	63	67	61	61	56	54	47	51	54	50	53	57	53	54	51	38	47	52	54	55	54.7
	MIN	34	34	30	36	33	35	36	31	32	29	34	47	50	40	37	36	32	30	29	34	38	33	38	41	38	34	32	27	33	30	31	34.6
BARRETT DAM	MAX	70	72	68	64	52	52	64	53	56	61	55	64	65	57	52	61	69	66	66	66	60	53	57	51	51	55	49	46	47	44	51	58.0
	MIN	31	29	29	42	42	35	37	46	47	47	42	41	51	40	33	31	33	33	27	27	29	29	28	29	41	43	35	31	32	34	26	35.5
BARSTOW	MAX	60	60	65	61	52	52	50	59	52	50	55	53	59	57	59	59	57	57	60	59	52	53	51	59	57	55	43	37	36	43	47	53.8
	MIN	35	27	29	38	39	33	36	44	31	35	33	45	49	40	33	33	29	27	27	36	35	26	29	37	39	42	29	23	28	30	20	33.5
BEAUMONT 1 N	MAX	63	63	65	50	53	56	47	51	55	56	63	56	56	55	60	59	56	60	62	55	50	55	48	49	53	45	40	38	33	43	54	53.2
	MIN	43	37	46	38	41	39	41	45	33	40	40	47	49	40	39	47	46	41	32	31	33	29	30	39	43	38	30	18	30	29	30	37.6
BEN LOMOND	MAX	67	57	55	53	50	51	59	49	50	51	52	54	53	57	60	62	62	61	58	54	55	56	54	49	47	45	46	45	50	57	58	54.1
	MIN	30	28	29	34	36	41	36	34	28	27	34	46	47	43	42	35	33	30	30	42	35	30	32	32	34	31	25	26	27	26	27	33.2
BERKELEY	MAX	54	53	53	51	53	56	55	52	49	54	56	59	56	59	58	60	57	58	52	51	53	50	52	50	46	47	45	44	48	57	53	52.9
	MIN	39	40	42	42	45	44	41	41	35	36	46	51	47	46	49	42	42	40	39	46	37	40	43	39	41	35	33	36	32	37	35	40.7
BIG BAR RS	MAX	47	48	46	44	45	45	44	45	40	42	47	44	50	54	42	50	52	46	47	40	45	45	48	42	41	36	40	41	43	42	41	44.6
	MIN	29	30	32	25	23	19	19	29	26	20	24	29	35	39	37	30	30	28	29	30	27	27	27	28	29	25	14	15	15	15	19	25.9
BIG BEAR LAKE DAM	MAX																																
	MIN																																
BIG CREEK PH 1	MAX	54	54	49	42	38	44	41	38	43	50	46	47	46	41	47	45	54	50	52	46	37	36	36	37	34	31	29	29	37	37	42	42.3
	MIN	39	37	36	23	30	28	29	26	22	29	30	35	35	28	28	32	34	34	35	29	19	24	26	22	22	19	8	10	15	18	23	26.6
BISHOP WB AP	MAX	53	53	50	43	44	48	47	56	47	48	45	44	56	49	51	48	52	53	52	46	43	44	45	47	47	33	30	34	38	43	55	46.6
	MIN	15	13	15	12	27	22	16	14	12	15	13	26	32	23	20	23	20	17	17	25	21	15	23	17	20	21	11	4	7	10	19	17.6
BLUE CANYON WB AP	MAX	50	46	42	37	39	42	37	26	38	38	34	39	38	34	45	44	53	50	42	29	34	33	29	26	26	25	31	29	35	40	44	37.3
	MIN	36	31	29	27	26	28	26	19	15	27	30	32	27	26	29	31	32	32	28	25	18	16	21	23	16	11	9	14	14	17	28	24.0
BLYTHE	MAX	68	63	64	60	68	70	57	63	65	61	70	66	67	74	72	71	68	70	68	64	65	64	66	65	68	64	60	52	49	59	61	64.6
	MIN	49	37	49	43	45	42	50	51	50	51	43	55	53	50	39	43	44	40	33	35	42	33	34	41	45	53	43	36	31	38	34	43.0
BLYTHE CAA AP	MAX	69	65	65	62	67	67	58	63	63	61	68	68	68	70	69	70	68	67	68	65	63	66	66	67	70	65	60	51	48	52	59	64.0
	MIN	46	39	48	44	44	44	51	50	48	46	42	56	53	50	43	48	48	41	34	36	43	35	35	40	46	53	42	35	33	38	33	43.4
BOCA	MAX	50	52	48	45	40	28	40	40	29	27	30	40	41	33	39	42	35	32	33	44	33	26	13	32	28	30	17	20	24	22	26	33.5
	MIN	1	7	10	3	6	4	1	5	-27	-20	-14	4	22	16	15	6	0	-2	-2	8	-4	-24	-15	-12	11	9	-14	-10	-26	-25	-14	-2.6
BONITA	MAX	72	68	71	58	64	68	60	59	65	61	66	69	65	66	65	74	72	73	72	64	61	61	60	61	62	55	56	55	58	61	60	63.9
	MIN	47	37	52	48	51	43	50	53	50	54	50	55	59	51	45	41	39	38	36	36	46	38	37	45	52	49	42	40	45	43	36	45.4
BORREGO SPRGS 3 NNE	MAX	74	73	67	68	64	63	68	53	62	67	66	71	61	66	74	72	71	71	70	69	70	65	65	65	65	70		61	52	41	54	65.3
	MIN	42	32	41	44	49	45	49	50	49	50	40	46	53	52	39	40	37	33	33	36	43	33	36	40	49	53		37	38	34	31	41.8
BRAWLEY	MAX	72	72	63	68	65	66	69	56	62	63	64	71	65	70	70	70	71	71	74	72	65	68	68	66	68	70	66	62	55	45	56	65.9
	MIN	44	38	45	42	45	43	44	52	42	51	45	49	52	53	48	40	41	38	33	38	40	36		39	38	46	44	37	37	34	35	42.3
BRIDGEPORT DAM	MAX	58	54	48	44	37	36		44	37	51		52	39	33	33	30	28	21	34	40	43	22	34	36	32	27	22	22	15	16	31	35.1
	MIN	11	10	16	9	10	13		7	1	10		12	21	2	9	7	13	15	[illegible]	22	7	17	13	12	4	9	9	12	11	13	6	10.6
BROOKS FARNHAM RCH	MAX	63		59	61	54	59	61		58	52		54	54	55	57	57	60	59		58	55	55	52	51	52	52	48	45	45	47	50	54.6
	MIN		21	25	25	28	31	26		18	19		28	36	38	38	31	32	27		33	28	29	34	30	33	34	31	32	32	27	21	29.1
BURBANK WB AP	MAX	67	74	68	55	62	67	55	61	67	55	64	60	61	62	66	74	74	71	67	49	61	60	48	56	59	51	45	47	44	56	62	60.3
	MIN	43	39	42	50	48	44	49	45	40	48	51	52	47	41	38	42	45	42	37	39	39	35	38	45	45	40	32	28	37	37	34	41.7
BURLINGAME	MAX	52	51	50	50	51	52	53	53	49	49	58	59	58	60	58	55	56	56	54	53	53	50	50	55	51	45	45	45	47	49	52	52.2
	MIN	34	36	36	36	39	40	37	40	31	31	48	51	47	42	46	39	38	35	38	47	35	37	42	37	41	36	36	34	31	31	31	38.1
BURNEY	MAX	52	54	45	46	37	47	46	45	39	36	39	37	39	42	44	44	46	48	43	41	41	37	32	34	38	37	28	29	30	29	35	40.0
	MIN	13	13	15	8	5	7	8	30	3	4	5	30	32	32	32	17	15	12	13	23	5	4	6	14	20	1	-11	-10	-7	-5	-4	10.6
BUTTONWILLOW	MAX	59	55	58	54	51	59	57	51	57	51	57	58	62	66	61	59	54	47	44	54	55	53	51	52	50	52	54	38	44	48	52	53.6
	MIN	28	25	25	26	32	27	31	33	33	24	27	35	47	33	29	31	30	32	32	30	41	30	31	39	37	37	30	25	27	26	25	30.9
CABRILLO NM	MAX	65	65	65	60	61	62	57	57	61	60	60	64	64	61	60	66	63	64	64	61	58	57	55	54	59	54	55	56	54	58	56	59.9
	MIN	51	51	56	51	51	49	48	49	51	52	52	54	56	49	48	48	49	50	45	45	42	44	42	47	51	47	42	43	42	42	39	47.9
CACHUMA DAM	MAX	73	66	67	60	55	57	60	52	57	60	58	58	58	62	59	65	69	71	69	68	53	57	54	50	52	55	50	47	42	53	57	58.5
	MIN	34	34	31	36	42	34	37	37	27	30	35	46	48	34	31	31	36	33	33	35	35	26	33	39	31	35	28	24	30	30	28	33.6

See reference notes following Station Index.

Station		1	2	3	4	5	6	7	8	9	10	11	12	13	14	15	16	17	18	19	20	21	22	23	24	25	26	27	28	29	30	31	Average
CALAVERAS BIG TREES	MAX	61	71	54	48	40	40	44	48	32	54	50	40	44	38	42	50	56	56	52	53	32	36	38	32	32	32	32	32	32	38	38	43.5
	MIN	29	32	26	24	27	24	24	22	14	16	22	34	33	32	26	26	26	25	24	28	20	18	20	26	24	20	10	12	10	8	12	22.4
CALLAHAN RS	MAX	46	41	45	39	43	42	43	38	32	47	44	47	45	43	49	45	41	43	40	40	38	30	35	38	32	29	37	32	27	35	48	39.[illegible]
	MIN	20	32	16	16	12	10	23	14	5	10	33	26	31	31	31	26	20	18	24	31	16	9	11	20	18	-2	-6	4	-1	2	14	16.6
CAMPO	MAX	70	65	62	52	52	58	54	56	58	53	62	62	59	58	62	59	56	59	65	58	50	55	49	50	54	47	43	40	38	45	55	55.0
	MIN	41	27	43	40	42	35	42	46	47	46	35	43	50	38	33	45	45	38	25	24	36	26	25	37	41	39	33	28	29	31	26	36.6
CAMP PARDEE	MAX	61	58	53	53	52	52	55	52	48	52	56	56	57	55	58	58	55	57	50	50	48	51	49	47	52	49	40	45	45	46	50	51.9
	MIN	37	36	37	37	39	39	37	37	31	31	34	46	48	43	41	37	36	34	34	35	35	35	37	37	39	33	28	29	28	27	31	35.7
CANOGA PARK PIERCE COL	MAX	72	73	69	61	61	64	60	59	62	60	61	57	61	61	65	67	66	69	67	62	60	58	52	51	58	54	45	43	40	53	64	59.8
	MIN	38	31	36	39	47	40	44	47	34	48	48	48	53	38	35	51	55	35	28	33	32	29	34	43	36	41	28	25	31	30	38	38.5
CANTIL 2 E	MAX	59	60	60	58	52	46	69	65	62	64	59	59	64	60	63	62	60	61	63	52	50	50	54	58	53	41	40	35	52	50		55.8
	MIN	20	12	13	12	27	29	44	30	37	35	42	29	44	38	27	25	19	21	19	29	15	16	36	40	35	19	13	26	24	22		26.6
CANYON DAM	MAX		46	43	34	38	36	35	34	28	35	36	38	35	36	38	39	34	32	40	38	36	31	31	30	33	20	24	26	24	28	42	34.0
	MIN		18	24	15	15	13	22	24	6	9	27	32	30	20	28	19	14	11	17	24	8	11	10	19	18	6	-5	8	0	-5	6	14.8
CATHAY BULL RUN RCH	MAX	63	68	63	54	52	56	58	53	49	50	58	56	57	55	58	57	57	55	53	53	47	50	50	45	51	45	35	43	43	47	49	52.6
	MIN	31	30	31	32	37	31	31	32	23	25	32	42	45	33	30	32	31	28	29	34	33	28	37	32	30	30	19	23	21	23	26	30.4
CECILVILLE SAWYER	MAX	53	46	50	52	50	50	43	38	42	47	42	48	47	43	49	54	52	54	45	40	42	44	37	39	35	35	40	40	40	48	52	45.1
	MIN	24	21	20	18	17	17	24	22	13	19	32	26	19	32	34	22	19	20	24	30	25	16	23	15	22	6	2	8	6	12	24	19.7
CENTERVILLE PH	MAX	65	61	58	52	60	61	56	54	56	50	52	54	53	56	59	66	65	60	42	54	63	51	58	48	49	47	49	48	50	54	54	55.0
	MIN	29	28	28	27	29	32	31	34	24	27	32	42	44	43	40	32	28	30	31	37	27	28	31	36	34	28	23	30	26	22	25	30.9
CHERRY VALLEY DAM	MAX	59	51	54	47	41	43	45	45	30	50	52	47	44	36	45	53	59	55	53	53	35	34	40	35	37	32	31	36	35	42	41	43.9
	MIN	33	29	29	28	29	27	25	27	14	19	26	32	32	30	24	26	26	29	29	29	17	15	21	22	21	21	6	10	12	13	18	23.2
CHICO EXP STA	MAX	63	58	57	51	58	62	54	54	53	50	49	58	54	56	57	62	59	56	42	53	51	51	53	51	48	48	46	48	48	52	52	53.4
	MIN	28	28	30	30	27	27	30	39	24	29	35	46	42	46	46	34	30	30	34	42	28	29	35	39	33	28	23	33	25	22	30	32.3
CHULA VISTA	MAX		66	67	67			63	56	57	63	61	62	67	62	60	60	66	63			69	57	58	57	60	62	52	54	53	55	57	60.5
	MIN		43	47	50			45	53	50	51	51	52	58	51	44	41	43	42			41	39	40	41	49	51	43	42	43	43	38	45.8
CLAREMONT POMONA COL	MAX		74	67	63	61	61	51	54	62	52	58	58	62	67	61	71	70	70	66	55	56	65	48	52	58	50	44	46	47	54	60	58.8
	MIN	46	39	45	44	45	39	46	48	38	45	44	44	53	39	35	38	38	36	35	36	36	38	32	43	45	42	33	27	35	34	30	39.6
CLARKSBURG	MAX	61	59	53	56	52	56	58	54	53	52	53	58	64	56	59	57	55	56	50	50	56	51	49	53	50	49	44	45	46	49	51	53.4
	MIN	27	28	29	31	36	40	30	34	23	22	29	31	48	43	41	32	33	30	31	42	32	33	34	37	38	34	29	28	30	26	29	32.6
CLEARLAKE HI 1 NNE	MAX	57	54	54	48	54	56	51	44	48	48	46	50	51	50	55	47	53	54	53	50	50	46	48	44	46	38	43	41	45	50	57	49.4
	MIN	18	19	20	19	22	31	20	36	18	20	32	44	41	35	35	28	23	20	25	42	26	23	29	20	32	16	28	26	19	15	20	25.9
CLOVERDALE 3 SSE	MAX	69	63	57	60	49	62	62	55	50	56	50	50	53	54	51	58	49	58	46	48	50	54	50	54	50	50	48	52	47	53	57	53.7
	MIN	36	31	36	33	37	38	33	34	30	30	32	46	46	44	45	38	36	36	33	34	34	34	36	32	32	32	28	30	27	28	31	34.6
COALINGA	MAX	56	63	54	56	50	52	48	57	52	56	56	56	62	56	58	56	55	45	50	54	52	49	47	52	50	45	41	41	49	51	55	52.4
	MIN	30	27	29	28	41	33	35	31	29	29	48	46	45	39	33	34	33	29	37	37	34	32	39	31	37	33	30	26	28	27	27	33.5
COLFAX	MAX	64	57	54	50	52	54	53	52	48	52	48	51	50	51	53	59	60	57	55	47	47	46	44	40	36	39	42	46	43	46	51	49.9
	MIN	37	35	32	31	32	34	31	30	25	29	33	40	34	35	38	34	33	34	35	33	30	29	28	33	31	25	22	26	24	25	26	31.1
COLUSA 1 SSW	MAX	62	56	58	49	58	62	58	56	52	48	50	55	56	68	57	61	60	57	43	58	52	47	52	53	54	42	46	47	48	57	53	54.0
	MIN	23	24	26	24	33	27	32	35	20	21	29	43	43	36	37	34	29	26	34	39	29	26	36	31	26	30	27	29	27	24	22	29.7
CORCORAN IRRIG DIST	MAX	59	54	56	54	53	56	47	46	47	45	55	58	60	63	59	58	54	46	44	46	52	51	48	49	52	51	45	42	44	48	51	51.4
	MIN	30	27	26	28	34	31	34	32	27	26	29	36	45	37	32	33	38	39	36	36	41	32	33	32	34	36	32	29	30	27	28	32.6
CORONA	MAX	70	79	73	62	63	65	61	59	67	64	64	59	62	60	64	68	69	71	67		60	59	55	52	59	57	48	48	45	55	60	61.5
	MIN	43	31	41	43	48	38	47	51	41	48	47	52	55	43	38	45	53	48	31		32	34	30	45	42	45	34	31	35	38	32	41.4
COVELO	MAX	60	50	50	47	54	58	50	41	45	41	46	56	50	47	56	49	52	56	44	47	50	45	50	42	37	44	49	47	47	53	60	49.1
	MIN	23	25	24	22	20	17	27	32	21	24	32	40	40	39	39	30	26	25	26	37	24	25	32	26	30	18	13	19	16	17	22	26.2
COW CREEK	MAX	59	62	61	58	60	65	58	70	70	62	62	60	74	68	66	71			61	63	65	60	60	61	62	59	52	50	53	59	58	61.7
	MIN	35	34	34	37	45	40	42	40	45	39	45	45	44	48	43	41	40	41	37	39	41	40	40	41	40	38	39	34	33	37	34	39.7
CRESCENT CITY	MAX		51			55	57		52	49	52	55	54	57	54	54	55			53	49	49	56	48	46	46	47	48	48	48	49	51	51.3
	MIN		33			35	36		35	38	44	45	47	47	48	47	34		32		43	35	36	37	34	33	29	29	30	30	31	38	37.0
CROCKETT	MAX	58	52	50	48	55	60	56	54	52	50	59	56	57	58	60	58	59	56	54	53	55	54	54	53	53	50	52	52	52	52	57	54.5
	MIN	39	36	40	38	38	44	39	45	30	34	42	48	47	45	48	40	40	34	39	45	36	35	42	37	41	37	29	33	33	34	33	38.7
CULVER CITY	MAX	70	75	71	62	67	70	66	66	68	64	64	64	62	63	66	74	72	74	72	65	62	63	63	56	62	66	59	49	49	59	60	64.6
	MIN	45	42	44	42	49	45	51	51	43	49	51	53	56	44	43	43	41	43	39	40	39	41	42	46	43	45	38	34	39	39	35	43.7
CUYAMA	MAX	71	65	63	62	50	58	54	49	51	43	58	57	57	57	54	51	50	63	62	62	48	45	46	47	47	49	41	33	39	37	46	52.1
	MIN	34	25	25	27	34	22	29	26	24	22	29	38	47	31	29	28	28	26	26	32	33	23	30	34	31	29	23	7	15	22	21	27.4
CUYAMACA	MAX	58	55	53	52	43	43	50	48	50	53	46	51	54	48	47	52	48	45	49	55	40	45	43	42	41	44	39	30	30	31	32	45.7
	MIN	32	23	30	30	32	30	37	35	36	38	32	42	44	34	30	34	27	33	21	26	19	21	22	33	36	33	25	24	25	25	23	30.1
DAGGETT CAA AP	MAX	58	62	64	57	57	56	48	64	54	54	58	51	64	61	62	61	59	60	62	55	56	55	50	62	63	55	47	42	34	48	50	55.8
	MIN	34	31	33	38	34	33	39	42	32	37	33	45	45	39	34	35	30	28	30	34	34	27	29	37	39	37	29	24	29	27	23	33.6
DAVIS AGR COLLEGE	MAX	62	62	55	58	46	51	61	55	54	52	53	55	54	56	58	57	59	58	50	48	56	52	48	50	50	50	43	45	48	49	56	53.3
	MIN	28	26	29	30	39	38	34	35	25	24	31	46	46	39	42	40	36	30	39	41	36	33	39	34	39	33	30	33	32	29	26	34.3
DEEP SPRINGS SCHOOL	MAX										40	42	40	42	45	42	40	43	44	46	46	38	36	39	39	40	36	24	27	29	36	49	84.7
	MIN										10	14	18	29	16	13	13	12	10	11	9	17	12	15	13	14	18	10	-2	2	1	9	12.0
DEER CREEK PH	MAX	37	37	40	40	42	44	42	40	32	38	37	39	44	39	39	40	38	36	44	38	37	40	37	34	33	34	36	35	38	38	42	38.4
	MIN	22	21	24	21	21	24	22	29	10	15	26	32	34	29	32	25	21	20	24	32	19	18	15	28	24	14	9	24	5	8	16	21.4
DENAIR	MAX	56	55	55	52	50	50	52	53	50	54	58	55	60	60	61	58	56	52	46	54	52	52	50	54	49	47	45	44	47	50	56	52.7
	MIN	26	25	27	31	38	30	35	35	28	24	30	44	48	39	32	34	30	35	39	38	32	31	39	31	36	33	26	28	28	24	26	32.3
DE SABLA	MAX		59	52	50	52	52	51	42	46	45	44	46	40	46	49	54	58	54	49	41	48	44	43	43	39	37	40	42	44	45	46	46.7
	MIN		30	29	28	28	29	29	32	22	30	34	36	37	36	36	31	31	29	28	32	25	26	29	29	30	22	19	26	22	19	24	28.6
DOBBINS COLGATE	MAX		58	58	47			53	47	52	52	48	51	51	55	59	61	62	59	50	46	51	47	46	46	45	44	46	44	49	53	55	51.3
	MIN		35	33	30			32	37	29	29	36	43	39	38	42	35	32	33	32	37	30	31	30	34	36	29	27	28	27	24	26	32.6
DOWNIEVILLE RS	MAX	48	46	48	49	44	46	50	46	34	37	37	38	41	39	43	44	49	45	45	53	38	37	38	35	36	35	32	35	37	42	44	41.6
	MIN	21	19	20	20	21	23	23	25	12	12	16	30	32	30	31	26	23	22	22	24	21	21	18	20	29	16	12	13	10	12	12	20.5
DOYLE 5 SSE	MAX	42	45	42	39	32	34	36	44	32	33	28	45	46	39	43	47	41	35	37	49	39	33	31	30	35	34	18	19	24	25	26	35.6
	MIN	15	18	25	13	15	11	22	27	2	4	7	17	33	27	31	21	18	14	20	27	18	8	8	16	23	12	2	9	2	0	11	15.4
DUDLEYS	MAX	63	62	52	44	45	52	51	40	46	54	47	47	50	47	55	53	61	58	57	46	44	42	38	40	37	38	36	38	44	43	47	47.6
	MIN	21	21	24	22	29	23	23	28	9	15	21	37	37	27	25	20	22	23	24	32	26	24	28	27	22	[illegible]	2	3	10	9	16	21.8

See reference notes following Station Index.

Table 5 - Continued

DAILY TEMPERATURES

Station		1	2	3	4	5	6	7	8	9	10	11	12	13	14	15	16	17	18	19	20	21	22	23	24	25	26	27	28	29	30	31	Average
DUTTONS LANDING	MAX		61	53	50			58	53	50	52	54			56	57	60	56	57			56	53	50	54	50			48	45	48	53	53.4
	MIN		27	30	31			31	32	27	28	29			38	39	33	33	31			30	31	35	32	35			31	29	27	27	31.2
EAGLE MTN	MAX	66	69	62	61	58	58	65	54	60	57	59	61	62	66	64	66	65	63	64	65	62	60	60	58	61	64	64	55	50	42	50	60.4
	MIN	44	42	43	46	45	43	43	49	47	48	43	45	52	51	47	48	51	44	41	42	44	36	36	40	42	46	39	37	37	37	38	43.4
EAST PARK RES	MAX	64	63	56	57	48	56	60	55	48	50	47	47	50	50	52	53	58	58	58	48	53	50	45	48	50	46	37	42	41	45	52	51.2
	MIN	25	26	27	24	26	27	27	29	18	22	26	43	43	40	40	31	29	28	30	31	27	25	28	26	24	25	27	29	22	20	25	28.1
EL CAJON 2 E	MAX	75	67	71	58	61	67	63	55	62	61	60	63	60	64	62	73	71	70	71	63	53	51	51	55	62	54	47	49	48	59	61	60.9
	MIN	43	30	50	44	47	39	49	52	49	53	48	55	57	47	41	33	33	31	30	30	39	32	32	43	51	46	39	36	41	40	31	41.6
EL CAPITAN DAM	MAX	77	75	71	73	60	62	67	59	57	70	65	65	65	61	65	66	75	74	72	71	63	58	61	56	59	62	50	53	50	54	57	63.6
	MIN	46	46	48	47	49	45	49	51	48	50	47	50	55	49	44	42	41	36	41	40	40	38	37	37	46	47	37	36	37	40	36	43.7
EL CENTRO 2 SSW	MAX	73	62	64	63	66	69	66	61	62	64	68	68	69	72	71	68	65	65	70	68	68	65	65	68	69	68	59	54	50	61	61	65.2
	MIN	44	37	46	40	42	40	50	50	40	49	42	51	50	53	40	40	33	35	33	33	40	33	35	42	42	42	44	36	33	31	33	40.6
ELECTRA PH	MAX	66	58	56	53	52	60	58	48	56	62	58	60	58	60	60	60	62	60	52	46	52	52	48	51	50	43	46	50	48	52	56	54.6
	MIN	28	30	32	31	36	31	31	39	26	26	32	43	46	39	35	32	30	27	30	38	34	32	32	36	37	33	23	28	22	23	26	31.9
ELK VALLEY	MAX	40	36	41	35	37	40	45	36	36	36	43	37	50	42	46	46	39	40	47	47	40	39	41	36	37	32	32	35	35	37	41	39.5
	MIN	34	30	32	25	25	26	33	31	29	29	32	33	34	34	39	37	25	22	29	35	30	26	31	32	28	21	13	14	12	10	30	27.8
ELSINORE	MAX	76	75	69	65	69	65	66	56	65	62	62	60	62	60	64	67	68	69	67	60	58	58	57	51	62	52	45	45	42	51	60	60.9
	MIN	39	29	42	42	43	36	45	48	40	40	46	50	48	42	35	39	40	34	28	30	33	30	30	42	41	40	33	31	31	31	28	37.6
ESCONDIDO	MAX	70	67	68	58	57	63	61	56	65	58	64	64	60	61	62	72	70	69	67	60	55	58	54	57	61	52	51	50	52	58	58	60.6
	MIN	32	38	47	45	46	38	47	50	41	51	47	54	54	48	36	35	45	37	30	30	37	30	30	43	49	46	37	33	39	35	29	40.6
ESCONDIDO CHURCH RCH	MAX	78	73	75	58	58	62	58	56	66	58	66	62	63	63	68	75	70	74	73	65	62	62	55	58	63	51	53	49	50	60	63	62.8
	MIN	44	42	50	45	46	42	48	49	44	50	47	52	54	46	38	38	50	44	37	35	38	35	33	44	47	42	36	32	38	36	32	42.4
EUREKA WB CITY	MAX	49	48	48	50	49	56	50	45	52	56	54	64	54	52	52	50	49	48	52	49	48	48	49	46	40	43	44	45	45	47	49	49.4
	MIN	40	39	35	35	32	34	42	37	34	48	46	45	46	47	43	37	36	36	38	42	35	33	34	39	35	30	28	31	28	30	35	37.1
FAIRFIELD POLICE STA	MAX	59	58	59	51	57	62	51	54	53	52	55	55	59	60	61	61	60	56	52	57	56	53	53	54	49	48	48	46	51	54	57	54.9
	MIN	27	29	31	34	35	34	31	37	25	24	33	47	47	39	45	33	30	29	38	44	37	32	39	31	38	37	35	34	23	23	26	33.8
FAIRMONT	MAX	60	57	55	59	44	42	48	45	48	44	44	49	53	52	51	51	52	50	50	59	45	41	49	40	40	47	37	29	30	28	39	46.4
	MIN	40	37	36	37	31	30	36	38	32	30	32	39	41	37	39	34	33	32	33	35	32	27	28	35	35	34	25	17	17	18	22	32.0
FALL RIVER MILLS INTAKE	MAX		52	48	46	38		48	44	36	34	38	34		42	40	42	46	48	44		38	36	30	32	34	32		24	30	30	34	38.5
	MIN		16	20	12	10		10	28	10	6	5	18		28	28	24	22	16	16		[illegible]	4	10	14	20	6	-3		2	-2	4	12.8
FIVE POINTS 5 SSW	MAX	55	61	55	54	49	45	47	52	51	58	57	55	62	58	59	58	48	45	46	53	53	50	47	52	49	49	46	42	52	55	58	52.3
	MIN	24	26	26	23	38	34	34	36	28	24	29	32	47	32	30	33	27	36	34	33	32	29	37	28	33	26	28	26	28	25	24	30.4
FOLSOM DAM	MAX	65	59	57	56	53	57	59	55	53	54	56	59	62	56	60	60	51	60	53	47	52	53	52	54	51	47	46	48	49	49	53	54.4
	MIN	39	37	37	39	39	38	39	40	31	33	33	49	50	44	39	34	40	36	36	38	32	36	39	38	41	31	26	31	27	27	32	36.5
FONTANA KAISER	MAX	77	75	68	61	59	65	63	58	65	63	63	61	63	60	61	67	65	70	65	64	55	57	53	52	57	54	45	45	45	54	58	60.3
	MIN	41	40	48	42	47	45	48	43	44	45	47	53	52	45	40	59	50	46	39	40	41	38	35	44	46	44	35	28	36	35	37	43.0
FOREST GLEN	MAX	50	46	50	42	40	42	42	36	38	36	38	38	38	38	36	36	45	45	40	42	40	40	40	41	36	32	32	35	38	38	37	39.6
	MIN	25	20	22	25	15	16	14	16	28	10	11	15	30	30	30	33	28	19	19	14	24	25	24	25	26	24	14	16	12	5	9	20.1
FORT BIDWELL	MAX	45	41	40	38	43	40	38	34	32	37	43	41	47	41	44	39	25	22	36	39	35	32	34	28	27	18	18	18	14	20	45	34.0
	MIN	17	15	21	7	9	5	19	22	12	7	20	32	29	26	31	20	7	12	11	28	8	-3	5	5	14	0	-13	-6	-9	-11	15	11.5
FORT BRAGG	MAX	56	51	53	55	52	55	60	54	49	56	58	55	64	59	52	55	56	60	56	54	51	52	51	52	53	45	48	51	51	50	54	53.8
	MIN	38	35	33	35	35	36	39	42	31	32	38	46	46	46	47	36	36	34	35	37	39	33	33	33	35	35	26	31	30	30	32	35.9
FORT BRAGG AVN	MAX	47	53	55	53	55	58	55	51	54	55	53	62	57	52	57	54	56	57	53	53	54	52	54	53	46	51	50	52	52	52	52	53.5
	MIN	38	32	31	31	31	32	34	34	28	35	46	49	46	47	38	32	34	33	35	44	38	31	30	31	31	30	24	30	26	28	30	34.2
FORT JONES RS	MAX	47	45	45	41	45	42	45	38	28	31	42	40	46	41	46	44	42		35	40	40	36	35	38	33	31	27	34	28	35	45	38.8
	MIN	22	19	18	15	13	11	26	12	4	2	21	21	33	30	31	23	15		25	28	18	12	14	21	20	-3	-12	-4	-4	-2	10	14.6
FORT ROSS	MAX	56	54	58	53	58	60	56	53	56	58	52	56	57	53	60	56	58	59	54	53	56	52	57	54	52	54	53	52	52	56	60	55.4
	MIN	36	38	36	37	38	40	39	38	32	34	46	39	47	46	46	39	37	36	44	42	32	36	36	36	38	30	30	35	30	32	35	37.4
FRESNO WB AP	MAX	55	57	54	55	54	52	46	47	49	58	57	58	63	60	58	54	45	43	50	50	50	49	47	53	50	41	45	45	46	51	54	51.5
	MIN	28	28	30	33	39	34	35	32	24	26	34	45	43	39	34	36	35	39	37	41	34	33	41	35	35	29	27	31	26	26	28	33.5
FRIANT GOVT CAMP	MAX	62	58	62	53	54	59	58	48	53	53	59	57	58	66	64	60	56	46	46	53	55	60	51	48	55	51	45	52	47	50	55	54.6
	MIN	30	27	30	32	37	37	34	31	25	25	26	42	49	42	35	30	27	27	34	34	35	29	31	33	33	33	24	29	22	26	27	31.5
GIANT FOREST	MAX	41	40	40	35	36	35	31	32	35	34	42	41	40	35	34	36	39	38	41	34	34	33	32	29	34	26	18	22	30	31	33	34.2
	MIN	28	27	24	24	24	18	25	15	12	13	22	25	32	27	20	20	22	22	22	24	12	13	22	12	15	14	0	2	3	8	12	18.0
GLENNVILLE	MAX	60	65	59	49	58	55	50	48	48	64	59	60	61	59	50	57	64	60	60	40	40	44	44	48	43	40	33	38	38	43	47	51.1
	MIN	25	20	19	16	30	18	22	18	14	19	20	34	36	31	26	21	24	18	18	24	30	14	25	20	26	25	11	14	27	14	17	21.8
GRANT GROVE	MAX	53	47	48	43	32	34	37	32	28	42	46	40	40	33	35	43	46	50	46	46	27	31	33	30	35	33	31	20	32	32	31	37.3
	MIN	28	26	26	24	24	19	18	16	12	12	25	27	32	19	18	20	24	24	25	26	12	13	16	12	12	15	1	2	5	8	8	17.7
GRASS VALLEY	MAX	62	57		49	50	55	52	47	45	50	48	49	49	48	52	57	58	57	52	48	44	43	43	40	35	49	40	39	43	45	48	48.5
	MIN	39	34		32	30	32	30	32	23	28	33	38	37	32	38	32	33	32	33	32	27	28	26	31	30	22	20	25	22	22	26	30.0
GRATON	MAX	58	52	54	48	55	58	54	49	52	50	50	53	54	56	57	58	58	57	46	53	54	47	52	49	50	49	49	46	50	52	56	52.5
	MIN	28	27	30	30	31	32	29	35	24	27	35	46	46	39	43	31	31	28	31	43	28	30	36	29	34	27	24	30	23	23	26	31.5
HAIWEE	MAX	56	45	50	45	43	41	46	42	53	45	45	43	50	55	46	45	48	44	44	52	47	44	41	39	54	45	34	26	32	29	36	44.0
	MIN	28	26	24	23	25	28	26	32	26	21	21	33	38	31	29	29	29	27	24	24	26	22	22	22	22	25	20	13	13	18	19	24.7
HALF MOON BAY 2 NNW	MAX	68	58	57	58	53	54	61	57	52	51	57	58	59	57	58	60	61	58	62	56	52	53	55	56	56	46	51	46	46	51	53	55.5
	MIN	39	42	31	40	40	46	42	41	35	37	42	51	50	46	46	39	38	44	40	44	37	38	41	39	41	35	34	34	36	37	34	40.0
HAMILTON AFB	MAX	57	53	50	48	52	57	52	51	48	49	55	56	55	57	59	55	57	53	52	53	52	48	51	53	47	46	46	45	48	49	56	51.9
	MIN	33	33	33	33	36	39	35	34	30	27	45	46	50	45	44	37	35	33	39	45	38	35	38	36	39	36	30	34	30	30	31	36.4
HAMILTON AFB 1 E	MAX	65	60	49	48	52	56	55	54	50	50	55	51	57	58	58	58	60	57	55	54	53	57	53	54	53	48	48	47	48	52	56	53.9
	MIN	25	26	32	28	30	37	30	35	34	32	38	45	46	44	42	32	30	29	34	42	34	34	37	37	36	31	27	34	20	23	24	33.2
HANFORD	MAX	54	58	54	55	57	56	51	45	49	58	57	51	62	62	58	55	46	45	49	54	51	49	48	52	51	49	45	46	48	51	56	52.3
	MIN	26	25	26	29	39	31	31	31	26	25	32	42	50	35	31	36	36	38	35	36	36	29	39	34	35	32	29	30	29	26	26	32.4
HAPPY CAMP RS	MAX	41	41	47	44	46	45	47	40	42	36	35	41	45	41	48	51	47	47	37	45	43	44	43	41	39	38	37	41	40	45	54	42.9
	MIN	33	30	28	22	23	20	31	31	30	31	30	32	32	34	34	34	27	28	29	32	32	30	30	31	30	16	11	16	17	15	25	27.2
HAT CREEK PH 1	MAX		54	48	48	38		47	48	40	37	40	35	43	42	44	45	48	51	41	40	43	38	32	36	40	36		30	32	31	35	40.8
	MIN		14	15	10	8		8	29	4	5	8	27	32	28	30	19	16	14	14	24	8	6	15	14	21	5	-7		0	-2	0	13.0
HAYFIELD PUMP PLANT	MAX	63	70	63	65	58	60	65	52	62	57	60	68	63	66	65	66	64	63	65	68	61	60	61	59	60	63	64	54	47	42	51	60.8
	MIN	35	29	35	42	39	38	42	47	45	47	39	40	51	43	44	52	51	52	29	32	39	30	30	34		46	36	35	32	34	35	39.4

See reference notes following Station Index.

Station		1	2	3	4	5	6	7	8	9	10	11	12	13	14	15	16	17	18	19	20	21	22	23	24	25	26	27	28	29	30	31	Average
HEALDSBURG	MAX	59	55	59	51	61	60	54	51	55	50	51	54	55	54	60	57	63	60	50	54	57	49	53	50	51	50	52	60	52	56	58	54.9
	MIN	30	28	28	31	34	34	31	33	26	29	37	47	46	40	47	34	34	31	31	43	35	33	39	30	35	33	25	33	23	26	27	33.3
HENSHAW DAM	MAX	67	68	60	60	50	50	55	50	52	55	55	57	59	53	54	61	59	57	60	61	54	48	53	46	48	52	44	33	40	36	40	52.8
	MIN	31	22	27	41	42	36	38	43	37	40	34	36	46	37	31	33	42	30	25	25	29	26	26	28	39	40	32	29	32	32	20	33.2
HETCH HETCHY	MAX		55	54	51	44	45	47	48	35	40	45	44	48	37	42	45	45	49	52	53	35	37	38	36	41	36	30	34	35	41	42	42.8
	MIN		29	28	26	28	27	26	28	16	16	22	24	30	30	26	24	23	24	27	29	19	18	16	21	20	23	8	8	10	13	15	21.8
HOLLISTER	MAX	57	64	56	50	52	62	62	54	60	64	58	62	62	62	65	62	67	68	64	58	59	55	57	57	51	51	51	48	57	60	68	58.8
	MIN	31	31	37	29	42	34	35	38	29	29	34	51	48	40	38	35	36	34	34	45	35	32	40	36	39	33	27	32	28	29	29	35.2
HUNTINGTON LAKE	MAX	48	45	39	32	28	32	32	27	39	38	36	35	38	31	39	45	46	44	43	38	28	32	27	28	26	20	20	18	29	29	41	34.0
	MIN	28	23	25	21	22	13	15	12	8	17	21	29	28	14	15	19	18	17	19	23	0	6	19	2	3	12	-10	- 7	- 3	- 1	9	13.5
IDRIA	MAX	64	61	50	47	45	51	48	48	43	56	48	53	53	53	51	53	54	56	58	53	46	44	41	44	45	39	36	37	42	44	50	48.8
	MIN	43	36	31	28	31	31	32	30	23	25	38	38	39	31	31	31	30	31	35	33	31	26	28	26	29	21	18	18	21	23	24	29.4
IDYLLWILD RS	MAX	58	57	54	47	40	46	52	44	54	48	53	46	50	56	60	57	57	53	54	48	41	49	40	39	48	36	31	30	34	42	49	47.5
	MIN	33	25	35	22	31	29	26	37	25	37	26	37	41	29	27	26	32	25	21	24	20	14	17	29	27	26	20	16	20	16	11	25.9
IMPERIAL	MAX	74	63	66	70	67	70	60	63	63	65	69	68	70	72	71	73	70	71	71	67	67	67	68	67	70	68	68	58	47	56	64	66.5
	MIN	50	37	47	42	45	45	51	51	52	52	44	54	56	53	47	41	40	39	35	35	43	41	38	38	42	36	30	37	33	35	36	42.7
INDEPENDENCE	MAX		62	53	51			49	46	59	48	48			59	50	52	51	52			54	48	43	45	48			48	30	37	42	48.9
	MIN		21	21	18			18	21	22	17	17			17	23	23	23	21			20	18	19	21	23		6		7	12	14	18.3
INDIO US DATE GARDEN	MAX	73	68	71	64	62	71	55	65	68	66	70	62	65	73	72	74	71	76	71	60	67	65	67	66	69	69	60	54	45	56	66	65.8
	MIN	41	37	43	37	36	43	43	46	40	41	41	51	51	49	43	40	44	38	35	33	37	37	35	39	34	45	34	34	37	33	30	39.6
INYOKERN	MAX		56	59	56	51	55	47	57	51	53	58	52	59	51	59	58	57	57	56	55	54	56	57	56	57	47	38	35	38	48	53	52.9
	MIN		24	22	27	39	30	23		25	27	35	39	43	36	30	32	37	34	24	34	27	25	22	25	19	37	19	8	23	15	20	27.6
IRON MTN	MAX	64	65	61	64	58	63	64	54	61	60	60	65	62	68	65	65	65	66	64	65	59	59	62	60	63	66	69	54	51	44	51	61.2
	MIN	42	39	41	44	45	47	46	49	48	45	45	48	53	54	50	47	39	44	35	36	40	35	34	38	41	44	42	36	36	35	37	42.4
JESS VALLEY	MAX	54	44	42	38	42	44	38	32	36	43	38	46	41	36	39	44	47	50	41	33	34	34	32	35	36	22	24	28	28	36	46	38.2
	MIN	24	20	22	14	10	12	22	18	- 5	14	28	30	30	24	28	16	12	16	20	24	17	- 2	7	12	17	- 8	-17	6	-12	- 7	22	13.4
JOICE ISLAND	MAX	61	55	53	48	55	59	55	52	51	52	54	53	56	58	61	58	58	53	47	54	52	47	51	53	48	47	47	45	49	51	56	52.9
	MIN	28	26	30	33	36	35	32	40	25	23	31	43	47	36	43	33	32	28	34	41	33	32	37	32	38	35	30	33	27	24	25	33.0
JULIAN WYNOLA	MAX	66	58	58	57	48	52	48	48	56	49	54	56	56	50	58	54	52	55	58	46	51	50	42	45	47	42	34	36	35	36	48	49.8
	MIN	38	24	41	38	42	46	38	43	42	41	32	44	47	40	26	45	43	43	22	21	36	24	23	36	39	31	29	27	29	23	21	34.6
KERN RIVER PH 1	MAX	62	60	54	56	62	58	56	56	48	61	60	60	65	58	57	58	61	56	54	49	46	49	50	49	50	48	40	47	46	51	52	54.2
	MIN	46	41	44	42	44	43	40	40	37	34	46	50	52	47	45	41	37	35	37	43	39	37	40	41	41	37	33	29	39	35	36	40.4
KERN RIVER PH 3	MAX	55	63	61	55	54	55	51	51	54	60	55	56	55	55	53	62	64	62	62	52	46	43	49	53	50	45	35	34	42	48	53	52.7
	MIN	42	28	25	26	32	34	32	30	29	32	32	42	42	35	32	26	37	35	24	32	29	29	31	31	26	31	22	17	20	25	22	30.0
KETTLEMAN CITY 1 SSW	MAX	60	60	60	55	52	55	51	48	55	50	58	60	61	61	58	58	55	49	45	55	54	53	48	48	52	51	45	44	42	47	50	52.9
	MIN	31	27	29	28	31	38	38	36	29	23	27	41	46	41	36	39	30	32	36	37	43	33	40	34	37	37	32	26	30	31	30	33.8
KETTLEMAN STA	MAX	54	63	55	56	52	52	48	55	52	62	61	58	59	56	56	56	49	45	50	55	53	48	44	52	52	46	43	44	47	52	62	52.8
	MIN	38	35	38	32	42	32	37	34	36	26	33	46	43	44	44	42	31	40	36	40	40	36	40	38	40	34	31	38	31	34	38	37.1
KING CITY	MAX	65	62	57	55	55	61	58	55	59	62	56	57	61	64	62	64	70	68	65	60	56	53	57	56	52	51	46	40	54	58	59	58.0
	MIN	29	32	34	24	33	33	27	30	25	29	48	47	46	36	30	31	30	28	29	29	28	31	40	39	33	32	27	19	30	27	26	31.7
KLAMATH	MAX	55	50	50	53	52	56	51	45	48	46	53	51	58	55	52	56	55	52	48	52	50	51	47	46	40	45	46	47	46	50	45	50.0
	MIN	35	32	30	31	29	30	38	33	33	40	42	41	43	43	46	35	34	31	35	43	32	33	35	36	32	27	25	27	24	27	32	34.0
LAGUNA BEACH	MAX															62	73	72	68	63	61	61	61	59	58	57	60	52	55	52	60	60	
	MIN																45	45	40	40	39	39	35	37	47	45	48	28	34	42	35	34	
LAKE ARROWHEAD	MAX	48	53	46	42	36	42	42	40	41	41	44	46	46	42	42	43	41	41	47	41	35	40	35	40	37	35	26	24	24	31	38	39.6
	MIN	35	35	33	30	31	28	34	35	27	32	33	38	38	32	25	27	30	23	24	29	21	18	25	29	32	23	19	15	20	21	17	27.7
LAKE CITY	MAX	45	44	39	35	34	36	39	39	27	23	40	43	40	44	44	43	29	22	21	39	35	31	32	29	31	31	11	12	17	14	36	32.4
	MIN	17	19	21	8	9	8	20	18	4	9	9	29	28	21	27	20	3	3	3	18	18	0	4	10	14	- 2	-15	- 4	-10	- 9	- 8	9.4
LAKE ELEANOR	MAX			56	56	41	43	46	45	30	49	51	45	44	46	45	48	51	55					53	34	37	37	26	32	32	38	39	43.2
	MIN			30	27	32	27	26	28	13	16	22	26	30	30	24	25	24	25					15	21	19	19	2	6	7	9	13	20.6
LAKEPORT	MAX	55	50	52	49	51	56	51	46	48	49	46	51	50	50	55	52	52	53	52	48	49	47	50	42	45	46	47	45	51	48	57	49.8
	MIN	26	26	26	26	26	29	28	34	22	25	35	43	39	39	40	32	26	25	29	39	25	26	35	28	31	23	21	21	19	21	25	28.7
LAKESHORE	MAX	62	60	62	50	56	60	44	48	52	52	34	40	49	44	52	60	62	61	40	44	54	50	50	42	40	42	48	48	44	55	51	50.2
	MIN	28	32	32	25	24	26	30	26	20	20	33	34	36	38	35	34	34	32	30	34	22	24	25	26	22	20	16	21	27	26	22	27.5
LAKE SPAULDING	MAX	52	46	44	38	38	44	38	34	42	42	44	40	40	40	48	42	52	50	48	38	32	38	30	26	25	24	30	32	39	41	46	39.5
	MIN	24	19	22	20	20	22	18	21	5	12	21	32	28	22	18	24	30	18	20	26	12	4	4	23	19	12	8	4	12	4	14	17.4
LA MESA	MAX	71	66	69	58	61	65	57	56	64	60	64	66	66	63	63	72	69	70	70	61	59	59	56	57	60	54	53	51	53	58	60	61.6
	MIN	49	43	52	48	49	45	51	51	48	52	50	55	56	49	44	44	41	41	40	39	42	39	38	46	46	48	39	38	42	41	37	45.3
LANCASTER	MAX	50	54	58	52	50	49	45	51	49	47	60	62	64	64	54	54	54	54	61	48	46	47	44	57	50	52	40	36	31	40	45	50.6
	MIN	20	21	22	38	33	33	35	38	31	36	38	42	41	38	34	29	29	26	24	36	30	24	29	38	38	29	22	6	26	12	8	29.2
LAS PLUMAS	MAX	62	57	57	53	60	60	56	53	53	52	54	54	57	62	62	64	62	57	52	51	52	52	50	49	50	48	49	50	50	53	54	54.7
	MIN	40	40	37	37	38	41	38	42	33	35	41	46	46	43	44	40	36	41	34	40	34	35	38	38	40	30	24	32	34	32	34	37.5
LE GRAND	MAX	59	56	54	55	55	50	52	48	52	57	59	55	62	60	60	58	58	43	47	52	55	51	48	54	48	44	47	43	48	53	56	52.9
	MIN	28	27	29	32	40	40	35	36	27	28	28	47	49	35	32	35	36	36	37	38	34	32	41	31	34	35	26	28	26	24	26	33.3
LEMON COVE	MAX	53	60	54	50	60	60	47	53	53	57	57	62	63	61	60	58	53	43	54	53	50	48	50	53	49	44	44	46	53	55	54	53.5
	MIN	30	27	31	34	38	35	34	33	25	26	33	37	42	42	35	37	33	36	33	35	37	37	40	33	35	38	29	33	28	30	33	33.8
LINDSAY	MAX	52	61	56	53	59	58	48	50	47	57	57	57	65.	61	60	58	46	44	53	53	52	49	49	53	49	47	41	47	50	53	54	52.9
	MIN	28	28	27	32	36	30	36	28	28	26	32	43	49	40	30	32	34	38	36	32	38	32	37	30	34	34	28	32	28	27	28	32.7
LIVERMORE	MAX	66	65	57	58	51	53	54	59	52	50	57	60	61	57	59	60	60	57	61	57	52	54	51	52	53	45	48	47	47	51	50	55.0
	MIN	28	27	28	30	30	30	28	28	26	25	26	41	48	39	39	39	36	30	31	34	31	32	34	34	35	32	30	29	29	25	26	31.6
LLANO SHAWNEE HILLS RCH	MAX	56	59	62	48	46	44	42	56	45	42	51	47	54	53	51	51	50	51	57	54	43	44	42	50	55	47	[illegible]	34	28	35	52	47.8
	MIN	38	34	37	32	32	32	34	37	31	30	37	32	44	33	31	38	36	32	32	33	27	26	27	31	30	29	23	10	23	22	22	30.8
LODI	MAX	58	53	57	51	52	54	55	53	52	55	59	57	60	60	59	50	57	51	46	55	51	54	52	53	47	44	46	46	49	50	57	53.0
	MIN	28	26	29	31	35	32	35	38	26	25	32	46	50	43	44	35	34	32	38	41	32	32	37	35	38	31	24	31	25	24	27	33.4
LOMPOC SEWAGE PLANT	MAX	66	66	59	56	59	64	56	59	60	58	57	60	63	61	61	69	71	66	64	57	57	56	56	58	56	53	[illegible]	47	52	59	60	59.2
	MIN	38	36	32	34	48	35	40	33	32	33	40	52	49	38	35	31	31	29	31	40	33	31	38	46	32	40	33	28	38	28	28	35.9
LONG BEACH	MAX	65	73	69	58	66	70	60	63	64	62	63	61	64	64	66	67	73	72	68	57	59	60	57	52	60	57	53	48	49	58	62	61.9
	MIN	47	43	47	48	49	45	50	50	43	49	52	57	50	45	44	44	44	45	41	44	40	39	41	45	48	47	34	33	38	39	37	44.6

See reference notes following Station Index.

Station		1	2	3	4	5	6	7	8	9	10	11	12	13	14	15	16	17	18	19	20	21	22	23	24	25	26	27	28	29	30	31	Average
LOS ANGELES WB AP	MAX	68	73	66	58	63	67	57	62	67	59	64	63	62	62	63	73	72	73	67	53	61	50	51	56	59	54	50	49	46	57	60	61.1
	MIN	50	46	49	49	51	48	52	49	46	52	54	56	52	48	47	47	47	47	45	43	42	44	43	48	48	45	40	36	41	41	39	46.6
LOS ANGELES WB CITY	MAX	68	74	68	57	62	67	57	63	66	59	63	63	63	62	64	73	72	72	67	54	60	61	51	56	61	53	48	49	49	58	61	61.3
	MIN	50	49	52	50	50	49	53	50	46	50	54	57	53	48	47	47	46	48	48	45	44	44	44	48	48	43	39	35	41	42	40	47.1
LOS BANOS	MAX	58	61	57	48	50	46	45	53	54	54	57	54	63	59	64	61	59	45	48	57	57	54	51	55	48	48	48	45	50	53	49	53.3
	MIN	27	25	30	27	39	32	37	36	27	26	31	46	47	38	33	35	29	32	40	39	36	31	39	31	36	33	24	26	24	25	26	32.5
LOS GATOS	MAX	58	59	57	52	50	58	57	53	52	60	55	55	57	63	59	62	60	62	58	54	56	52	54	55	49	50	46	49	51	55	61	55.5
	MIN	35	35	38	36	40	41	36	37	39	30	47	46	41	42	44	36	37	34	34	43	34	33	38	37	39	31	25	28	28	30	31	36.3
LUCERNE VALLEY 2 W	MAX	57	61	64	53	51	55	52	61	55	50	55	52	61	55	56	56	54	57	60	59	48	54	54	59	60	60	50	39	35	43	48	54.0
	MIN	30	20	26	29	30	25	36	40	33	34	30	43	47	36	33	25	26	18	18	25	30	18	22	29	29	31	29	24	26	26	18	28.6
MADERA	MAX	55	60	55	55	55	52	49	50	53	59	58	56	65	62	61	57	48	45	47	54	55	50	48	54	53	47	47	45	47	53	57	53.3
	MIN	28	29	28	33	38	27	37	33	25	26	39	44	50	34	32	35	35	37	36	37	35	33	40	33	35	33	25	28	24	25	27	32.9
MANDEVILLE ISLAND	MAX	56	51	55	59	50	58	51	51	50	52	58	55	57	61	59	54	56	55	55	52	52	49	53	52	48	44	45	46	48	50	56	52.8
	MIN	27	29	32	29	38	32	38	34	28	25	28	46	45	39	43	42	30	26	29	42	39	32	38	30	38	34	30	32	44	29	26	34.0
MANZANITA LAKE	MAX	54	50	40	36	34	38	40	35	25	33	38	35	39	30	33	36	41	46	46	45	29	31	28	21	25	23	12	24	20	29	36	33.9
	MIN	22	20	20	16	15	16	16	20	- 2	2	23	30	28	22	23	19	12	11	13	25	15	- 3	- 5	- 3	11	4	- 3	0	- 4	- 3	1	11.6
MARICOPA	MAX	60	58	54	52	58	57	49	50	48	59		59	66	59	59	56	54	48	48	59	53	49	53	50	51	53	38	41	46	51	53	53.0
	MIN	39	36	35	37	35	37	38	34	34	31		41	45	40	38	38	35	36	31	35	40	34	38	43	40	37	32	25	34	32	31	36.0
MARTINEZ FIRE STA	MAX	59	56	53	52	47	59	56	55	51	52	53	60	57	57	59	57	59	60	54	58	53	52	48	54	55	46	50	43	47	50	53	53.7
	MIN	32	33	36	35	39	41	36	37	29	28	37	42	47	40	48	36	35	33	37	40	33	35	40	34	40	37	28	33	29	29	30	35.8
MARYSVILLE	MAX	62	64	58	58	51	59	60	56	56	53	51	55	55	57	59	58	63	60	57	46	56	54	51	52	53	53	45	42	49	50	53	54.7
	MIN	30	31	32	32	35	33	31	38	28	28	33	42	48	42	47	36	33	32	38	40	33	31	36	36	36	31	28	34	28	27	28	34.1
MC CLOUD	MAX	60	55	49	49	42	50	50	48	35	42	42	34	38	38	36	40	47	49	45	36	43	40	35	37	33	31	31	34	34	33	42	41.2
	MIN	21	18	19	16	14	15	17	23	3	4	10	32	32	32	32	25	20	18	18	26	9	6	15	15	5	- 1	- 4	- 1	- 1	2	5	14.4
MECCA 3 SE	MAX	67	76	66	68	62	65	62	56	65	67	67	69	67	65	75	78	77	70	76	66	59	69	63	63	62	70	70	70	54	42	53	65.8
	MIN	45	35	39	45	41	45	50	48	44	47	43	46	56	50	45	40	46	37	33	36	38	35	35		36	35	34	36	39	34	34	40.9
MERCED FIRE STA 2	MAX	60	56	55	57	53	52	52	50	56	56	59	58	62	61			53	50	46	54	52	53	50	56	52	46	45	45	48	52	58	53.3
	MIN	25	21	28	33	39	33	35	33	24	29	32	41	47	34			36	34	33	33	35	30	40	28	34	33	26	25	34	23	24	31.8
MIDDLEWATER	MAX	57	59	54	50	56	57	55	53	51	53	57	58	61	56	57	55	55	47	53	47	49	48	48	49	51	47	40	41	45	49	52	51.9
	MIN	36	31	30	32	39	37	36	28	34	29	37	44	51	38	35	38	35	38	40	30	37	32	36	38	36	34	30	21	32	29	30	34.6
MILL CREEK 2	MAX	66	65	62	57	49	55	54	49	55	57	54	54	57	51	57	62	62	59	59	57	43	52	52	49	50	50	38	39	38	45	50	53.1
	MIN	49	46	47	40	40	40	43	44	35	42	42	47	49	39	35	43	38	42	41	36	34	33	35	38	38	34	31	22	30	31	39	[illegible]
MINERAL	MAX	52	53	45	42	37	39	41	35	28	31	40	34	31	32	36	42	38	38	45	40	32	32	31	30	28	26	21	21	21	28	37	35.0
	MIN	22	19	20	16	17	17	18	23	5	10	21	31	30	28	29	21	19	14	16	21	6	5	12	19	18	6	6	9	5	4	6	15.9
MODESTO	MAX	56	54	55	53	48	49	47	52	49	53	58	55	60	62	60	55	54	50	47	54	51	53	51	54	47	44	44	45	48	52	57	52.2
	MIN	28	29	32	34	38	34	37	33	29	28	33	46	48	41	34	34	32	34	39	41	33	31	35	33	38	30	28	31	30	25	27	33.7
MONO LAKE	MAX	41	45	42	34	32	33	39	35	35	38	45	45	38	34	30	30	25	26	32	40	30	32	31	36	33	22	20	23	19	25	29	32.9
	MIN	20	21	25	20	21	23	17	23	15	16	19	30	30	17	18	19	15	14	12	21	10	12	15	8	14	8	- 2	0	5	4	9	15.5
MONTEREY	MAX	70	61	55	53	52	59	59	54	58	60	59	59	59	61	62	64	65	65	65	63	58	55	58	58	51	52	48	47	56	57	60	58.2
	MIN	41	39	40	41	42	42	40	40	33	35	40	48	47	42	44	39	38	36	38	42	38	38	39	40	40	34	27	33	29	32	36	38.5
MOUNTAIN PASS	MAX	56	55	53	47	47	45	45	43	43	41	52	50	52	52	50	46	46	45	51	46	38	46	43	42	43	42	36	33	24	36	42	44.8
	MIN	34	31	29	26	27	27	27	38	24	28	27	36	37	36	27	25	26	30	22	32	28	21	25	33	33	23	21	18	13	21	15	27.1
MT BRECKENRIDGE	MAX	44	45	39	36	32	34	30	29	39	43	43	38	38	30	35	43	40	42	42	34	24	35	26	28	25	25	16	19	20	27	41	33.6
	MIN	36	30	19	14	22	22	24	19	13	23	30	29	28	25	19	30	32	30	28	20	17	15	19	21	15	11	1	4	8	12	18	20.5
MT DIABLO NORTH GATE	MAX	71	71	55	55	55	50	55	57	40	50	55	50	51	57	59	54	52	57	60	55	42	49	45	45	45	38	40	38	38	47	48	51.1
	MIN	44	40	36	36	36	40	36	36	29	32	38	42	41	39	39	42	40	42	42	38	34	34	34	34	35	25	20	23	24	24	30	35.0
MOUNT HAMILTON	MAX	55	52	45	41	36	43	44	32	40	45	39	45	45	40	45	48	50	55	51	38	36	36	33	34	32	29	30	26	37	39	45	40.8
	MIN	43	41	33	29	30	32	31	25	22	33	33	37	32	32	34	35	39	40	37	29	25	27	29	28	23	16	16	20	20	25	30	29.9
MOUNT HEBRON RS	MAX	44	51	38	42	38	39	43	39	38	30	45	38	43	41	41	42	38	38	44	40	31	31	30	32	35	30	20	22	22	16	27	35.7
	MIN	14	8	11	5	3	2	8	21	0	- 3	0	27	32	28	30	24	11	13	15	23	11	- 5	- 2	4	4	-17	-24	- 9	-16	-14	- 6	6.4
MOUNT SHASTA WB CITY	MAX	56	40	44	40	39	51	40	35	38	41	35	40	40	34	43	40	37	42	38	38	34	36	32	34	32	20	27	26	22	30	46	37.1
	MIN	24	18	18	18	15	15	29	16	[illegible]	21	31	32	33	32	26	22	18	20	27	29	8	7	12	10	7	10	7	7	2	4	17	17.5
MT WILSON FC 338B	MAX	52	59	53	44	38	44	40	43	48	44	42	43	43	45	51	50	50	50	52	46	38	45	34	38	40	33	23	23	28	32	44	42.4
	MIN	41	38	40	28	29	30	33	33	29	37	34	36	36	30	31	42	34	36	36	29	21	24	26	29	28	22	15	10	18	22	20	29.6
NAPA STATE HOSPITAL	MAX	60	56	53	51	56	61	59	58	55	55	57	53	57	59	62	60	61	60	57	56	57	62	59	54	54	48	50	48	52	55	57	56.2
	MIN	30	30	30	30	36	38	34	38	27	28	38	37	39	40	47	35	34	30	33	45	30	32	35	34	37	37	30	33	29	27	28	33.9
NEEDLES CAA AP	MAX	60	64	64	58	63	63	52	62	59	58	60	57	67	69	67	65	62	64	64	59	61	61	62	64	65	65	58	48	49	48	55	60.4
	MIN	44	36	47	51	46	41	47	49	47	44	42	50	51	48	41	47	45	40	32	41	40	34	36	49	45	50	41	34	31	32	31	42.3
NEVADA CITY	MAX	55	57	52	47	43	46	42	42	37	40	48	45	49	43	46	48	53	51	50	50	38	39	40	40	38	35	36	37	36	40	42	44.0
	MIN	24	24	25	24	24	25	23	24	18	19	22	35	38	30	31	27	25	24	25	29	26	23	23	25	32	18	19	24	16	16	17	24.4
NEWARK	MAX		63	55	54			59	50	53	53	57			60	61	60	59	59	59			54	54	55	56			49	50	50	55	55.7
	MIN		31	33	36			34	36	30	29	32			45	45	38	37	33			33	34	36	38	42			29	34	29	30	34.7
NEWMAN	MAX		60	59	52	56		48	54	54	53	57	55		62	63	59	58	53	54		57	53	55	56	58	46		45	49	53	59	54.9
	MIN		26	30	28	30		32	33	27	25	30	44		39	36	36	30	30	31		32	30	39	36	33	33		25	25	28	26	31.3
NEWPORT BEACH HARBOR	MAX	67	65	66	60	62	64	61	59	64	62	62	63	64	60	60	73	72	67	64	59	57	59	54	57	61	56	52	52	55	57	59	61.1
	MIN	47	47	49	47	52	45	52	52	47	53	53	55	58	48	47	43	52	43	44	42	42	40	46	48	50	49	43	37	43	40	38	46.8
NORTH FORK RS	MAX	65	62	65	54	46	53	65	55	41	50	59	53	51	49	56	55	56	59	60	55	37	45	45	42	45	42	33	41	38	45	45	50.5
	MIN	27	27	24	22	26	23	25	22	17	19	22	27	40	31	24	25	26	25	21	29	22	22	25	21	25	26	7	11	10	9	11	22.3
NORTH HOLLYWOOD	MAX	68	75	68	64	61	64	57	60	68	56	62	61	62	61	68	77	74	74	68		62	60	54	54	59	51	48	46	44	57	63	61.5
	MIN	48	37	41	46	48	43	45	50	48	39	50	52	55	41	39	49	38	39	35	36	39	35	37	45	43	44	33	29	36	38	32	41.6
OAKDALE WOODWARD DAM	MAX	60	55	55	54	52	50	46	51	51	48	54	58	58	61	60	59	49	54	45	45	53	51	53	49	50	45	43	44	44	46	50	51.4
	MIN	27	26	29	32	34	31	34	35	26	26	29	44	47	42	37	38	31	32	38	38	31	33	35	35	36	31	23	24	21	24	24	32.0
OAKLAND	MAX	58	55	53	51	56	60	58	55	54	58	55	58	58	60	60	60	61	64	54	52	54	51	56	56	48	50	50	50	54	56	58	55.6
	MIN	41	39	40	39	42	43	39	40	33	34	43	50	45	43	46	40	43	41	35	40	34	37	40	36	40	30	28	33	32	34	34	38.5
OAKLAND CITY HALL	MAX	55	50	52	49	53	59	53	49	51	52	55	59	55	57	56	57	60	59	53	51	52	49	51	50	44	44	45	43	47	53	53	52.1
	MIN	41	41	42	42	44	45	40	41	37	38	46	51	46	45	47	43	44	41	38	43	38	40	42	41	38	35	33	35	35	37	37	40.8
OAKLAND WB AP	MAX	52	52	50	51	55	55	49	51	51	54	57	59	56	57	59	59	59	57	51	52	51	50	53	52	45	47	46	47	47	52	53	52.5
	MIN	33	33	37	37	43	39	35	36	30	30	47	52	47	43	46	38	39	35	37	42	35	39	39	37	38	34	32	35	34	32	31	37.6

See reference notes following Station Index.

Station		1	2	3	4	5	6	7	8	9	10	11	12	13	14	15	16	17	18	19	20	21	22	23	24	25	26	27	28	29	30	31	Average
OCEANSIDE PENDLETON	MAX	69	69	65	59	62	62	60	69	68	61	61	65	64	60	60	72	74	70	64	62	57	58	57	56	60	57	53	51	52	56	57	61.6
	MIN	46	46	51	49	50	48	51	52	47	53	51	54	57	47	45	42	48	42	37	39	42	39	40	46	50	50	41	37	37	39	38	45.6
OJAI	MAX	63	74	69	55	57	64	57	59	65	59	64	57	62	60	64	71	74	72	68	55	60	58	52	57	60	51	47	42	51	58	63	60.3
	MIN	38	34	34	41	46	36	40	32	32	38	44	49	52	39	34	35	34	31	31	34	32	30	34	44	35	36	28	25	37	28	28	35.8
OPIDS CAMP FC 57 BE	MAX	59	52	50	40	40	40	42	41	45	44	45	45	46	41	51	48	49	47	50	39	34	38	33	39	38	32	25	27	35	35	34	41.4
	MIN	43	40	35	35	32	31	34	38	29	36	35	40	40	31	29	38	41	34	33	31	25	25	24	31	32	31	19	10	28	23	22	31.5
ORANGE COVE	MAX	64	56	59	53	57	58	56	46	52	47	57	56	60	62	60	59	57	46	41	52	49	51	48	48	53	49	40	44	44	49	51	52.4
	MIN	29	26	30	30	38	31	33	27	26	24	31	44	50	39	33	33	30	36	34	35	39	34	40	32	35	36	27	32	25	27	29	32.7
ORICK PRAIRIE CR PARK	MAX	49	48	49	49	49	50	50	43	45	43	51	54	55	48	50	54	53	49	48	50	49	50	48	44	40	43	42	45	47	49	43	48.0
	MIN	33	34	28	29	27	30	36	34	31	37	40	38	41	42	45	33	33	29	33	42	30	30	32	35	32	26	22	25	24	26	30	32.5
ORINDA BOWMAN	MAX	57	55	56	50	56	59	57	50	49	53	55	58	55	57	58	59	57	57	53	50	54	49	50	49	45	47	46	44	49	51	55	52.9
	MIN	26	29	31	32	36	37	29	34	23	24	32	46	45	37	43	30	30	28	30	43	27	29	34	27	35	29	22	29	22	23	24	31.2
ORLAND	MAX	61	63	58	61	49	61	62	53	54	52	50	47	52	54	53	57	61	60	57	43	54	52	48	52	54	48	41	45	47	47	51	53.1
	MIN	28	29	25	25	29	34	32	34	21	24	32	39	44	42	43	40	35	32	32	37	33	27	32	30	28	31	29	30	30	26	23	31.5
ORLEANS	MAX	50	49	50	50	49	47	48	43	45	48	44	48	54	53	53	55	53	49	35	48	50	48	48	46	45	42	44	42	40	49	51	47.6
	MIN	34	33	32	28	26	21	30	33	33	35	34	37	39	38	36	36	32	31	32	34	33	31	41	36	32	25	20	21	24	20	27	31.1
OROVILLE 1 WSW	MAX	61	63	58	57	52	58	59	56	55	53	52	53	57	57	59	58	62	62	56	52	54	52	51	52	51	51	54	49	48	49	52	54.9
	MIN	26	26	29	29	27	28	30	35	26	26	32	41	46	43	45	31	30	28	33	38	28	29	34	35	34	33	28	29	25	26	25	31.5
OROVILLE 7 SE	MAX	60	60	58	55	55	56	55	55	50	51	50	52	56	52	58	60	62	56	58	47	50	50	50	52	50	49	48	48	45	48	50	53.1
	MIN	25	24	28	28	26	31	30	31	25	25	29	40	43	40	40	30	30	27	28	35	25	25	30	32	35	30	28	24	23	20	22	29.3
OXNARD	MAX	67	70	66	60			58	60	66	59	62			62	62	70	72	73			67	60	57	57	60			49	51	59	60	62.0
	MIN	39	39	40	46			48	47	40	46	48			42	42	44	57	44			37	38	42	47	42			32	40	35	38	42.3
PALMDALE	MAX	63	60	66	59	62	50	45	55	51	50	56	50	58	57	56	57	52	56	63	58	49	49	45	56	53	54	45	30	32	41	47	52.4
	MIN	25	30	29	39	34	32	27	32	21	25	26	41	43	27	21	29	20	19	26	26	14	14	20	26	26	36	25	10	22	22	16	25.9
PALMDALE CAA AP	MAX	55	59	65	53	47	49	46	53	49	48	53	55	57	55	55	56	55	54	59	50	47	47	47	55	53	45	33	28	30	39	44	49.7
	MIN	27	23	24	37	35	34	35	40	31	35	36	41	43	36	31	30	29	25	23	37	29	23	28	33	32	30	20	4	24	11	9	28.9
PALM SPRINGS	MAX	69	69	70	61	62	68	63	68	66	65	67	62	62	70	72	70	69	74	76	59	65	64	66	63	62	62	56	55	49	53	65	64.6
	MIN	42	33	46	41	44	41	38	51	45	49	42	52	53	46	42	44	45	48	34	35	37	34	34	40	31	50	37	35	36	36	36	41.2
PALO ALTO CITY HALL	MAX	59	53	53	53	50	53	60	55	54	54	55	58	59	57	62	58	58	60	60	54	51	54	52	54	57	47	48	46	49	51	53	54.4
	MIN	32	32	34	33	42	37	34	37	28	28	40	54	50	41	42	38	35	31	33	47	32	33	40	37	40	36	28	31	31	28	28	35.9
PALOMAR MTN OBSY	MAX	61	59	55	51	48	42	44	45	46	45	46	46	47	45	60	62	51	53	54	50	37	38	40	39	42	36	32	25	28	28	38	44.9
	MIN	41	37	36	27	32	32	34	38	35	32	36	37	42	31	33	34	33	32	33	35	23	23	27	27	31	29	21	18	22	21	21	30.7
PANOCHE JUNCTION	MAX	57	61	55	52	50	49	47	53	51	54	54	61	62	59	60	58	56	52	46	56	53	51	49	52	52	46	40	42	47	50	56	52.6
	MIN	32	31	30	27	48	35	31	34	31	30	34	46	51	37	39	40	34	36	41	38	39	32	40	33	33	35	29	28	28	27	30	34.8
PARKER RESERVOIR	MAX	65	64	65	61	60	66	65	65	61	60	60	65	62	67	70	66	66	62	64	66	63	60	62	63	63	67	62	59	50	46	50	62.1
	MIN	43	41	46	50	47	44	44	53	53	48	46	47	57	52	43	44	47	47	37	38	42	39	41	41	46	48	45	38	36	34	35	44.3
PASADENA	MAX	68	73	69	60	61	66	63	62	66	63	63	62	61	60	63	73	71	70	66	65	60	60	54	53	58	55	47	46	47	56	61	61.4
	MIN	48	44	45	49	47	44	48	50	40	48	48	53	55	41	40	41	40	38	39	39	36	37	38	44	47	43	34	29	38	39	34	42.5
PASO ROBLES	MAX	68	64	59	51	54	56	55	53	51	59	59	58	59	58	60	59	63	62	60	56	55	53	52	55	54	47	47	43	48	53	57	55.7
	MIN	20	30	22	21	42	37	36	23	28	25	46	45	51	35	28	33	28	25	25	42	28	28	36	36	31	30	31	24	31	24	24	31.1
PASO ROBLES CAA AP	MAX	60	63	54	50	51	54	53	51	51	58	52	59	59	57	59	59	62	60	62	55	54	48	50	54	49	46	42	41	48	52	55	53.8
	MIN	25	27	24	24	40	34	36	34	27	27	46	46	40	34	31	33	31	29	28	37	31	30	39	35	33	32	28	27	30	27	26	32.0
PERRIS 1 WSW	MAX	74	74	69	56	59	64	59	55	58	64	57	58	60	58	63	67	68	67	65	55	55	57	54	52	59	48	44	42	39	53	56	58.4
	MIN	39	34	45	40	49	38	44	45	46	47	44	45	44	40	38	40	41	39	32	33	35	32	30	41	39	40	33	32	32	34	29	38.7
PETALUMA FIRE STA 2	MAX	60	55	58	53	50	60	57	53	53	55	56	54	57	58	60	57	60	60	55	55	56	52	55	53	51	51	51	48	53	54	56	55.0
	MIN	26	29	34	28	29	34	31	33	25	24	39	41	46	40	44	34	32	29	34	44	32	31	38	32	38	32	27	33	21	25	26	32.6
PINNACLES NM	MAX	63	67	58	52	49	58	58	49	53	60	51	54	56	57	61	63	66	65	64	55	54	49	55	51	48	45	44	41	52	55	60	55.3
	MIN	29	27	26	23	38	31	31	27	25	25	44	45	44	32	31	30	28	26	27	36	29	26	35	31	29	29	24	22	29	22	23	29.8
PISMO BEACH	MAX	59	62	59	55	56	62	59	56	61	59	57	61	61	59	66	67	63	63	60	55	58	55	56	60	55	53	48	45	54	59	61	58.2
	MIN	37	39	39	41	48	40	45	36	35	35	50	49	53	45	46	46	43	38	40	45	40	35	41	41	39	38	31	31	38	34	34	40.4
PLACERVILLE	MAX	56	57	53	48	46	49	48	47	38	45	49	53	55	44	50	50	50	53	50	51	40	44	44	45	44	38	39	37	38	41	43	46.6
	MIN	26	25	26	26	28	28	26	27	22	22	23	42	38	32	32	28	26	25	25	34	30	28	26	26	35	23	17	22	20	19	20	26.7
PLACERVILLE IFG	MAX	60	55	52	46	45	53	50	34	48	52	47	51	49	51	52	54	59	55	52	45	43	43	43	42	32	40		39	43	45	49	47.6
	MIN	39	39	37	34	34	34	31	31	25	25	32	38	35	35	37	37	36	37	36	33	30	29	28	31	32	24	20	23	23	25	28	31.5
POINT ARGUELLO USCG	MAX																																
	MIN																																
PT PIEDRAS BLANCAS	MAX	59	57	54	54	55	59	58	54	58	56	56	57	58	59	58	60	68	62	57	55	53	56	57	57	56	50	49	43	54	55	55	56.1
	MIN	46	46	45	45	46	45	45	42	41	45	50	53	49	47	45	49	50	46	46	48	42	43	43	44	43	39	35	37	39	39	38	44.2
POMONA	MAX	69	76	71	56	61	67	60	58	67	62	65	57	60	61	63	74	71	71	68	55	59	60	51	53	61	53	46	47	44	57	61	60.8
	MIN	43	33	38	43	46	37	44	49	36	46	44	51	53	39	35	35	34	33	30	32	36	31	30	43	44	42	33	30	35	36	28	38.4
PORT CHICAGO NAVAL DEPOT	MAX	63	61	55	55	45	51	60	59	44	52	52	62	57	58	62	60	59	59	55	52	55	57	60	57	55	48	48	48	46	53	51	54.8
	MIN	26	28	29	31	31	40	32	33	26	23	23	40	45	37	35	34	33	29	28	36	33	30	35	30	35	30	27	30	28	26	26	31.3
PORTERVILLE	MAX	63	61	61	57	55	60	58	50	55	52	60	60	60	65	62	60	59	45	42	53	53	53	50	50	55	51	49	39	48	50	54	54.5
	MIN	29	28	27	28	35	31	35	29	30	28	28	40	50	42	34	34	28	31	35	34	39	31	35	30	31	38	28	32	29	25	27	32.3
PORTOLA	MAX	55	50	48	44	37	43	40	34	27	43	43	44	39	39	46	41	42	35	47	42	36	23	33	39	29	26	25	25	22	22	46	37.6
	MIN	10	12	16	[illegible]	15	9	11	23	-11	- 4	8	26	30	22	25	10	21	1	9	27	- 1	-13	-10	- 9	13	- 7	-13	- 2	- 5	-11	- 1	6.8
POSEY 3 E	MAX	53	57	51	43	48	49	43	41	43	54	52	49	44	43	44	51	53	56	51	40	36	45	38	42	39	32	28	30	33	38	39	44.0
	MIN	33	27	28	24	28	26	25	19	17	25	26	36	37	31	24	26	23	23	24	28	25	12	21	17	19	[illegible]	5	6	21	9	15	22.2
POTTER VALLEY PH	MAX	58		55	51	58	60	59	45	51	51	48	56	54	48	58	55	56	60	50	50	50	50	49	49	45	45	48	47	48	52	58	52.1
	MIN	27	25	25	26	25	26	30	34	23	25	40	43	42	42	42	32	24	26	29	40	27	26	35	27	31	23	20	23	20	21	25	29.2
QUINCY RS	MAX	52	50	52	43	47	48	47	34	35	42	42	42	35	42	45	45	48	45	46	40	38	36	30	37	36	30	33	35	33	37	46	41.0
	MIN	18	12	24	13	16	14	18	27	14	10	27	31	31	31	32	27	17	13	19	32	19	15	18	20	25	12	0	14	- 1	[illegible]	10	18.1
RAMONA SPAULDING	MAX	75	72	70	57	55	63	54	54	65	58	65	64	62	61	63	67	64	69	69	61	56	58	53	53	58	49	50	44	47	54	59	59.6
	MIN	44	34	50	43	47	39	46	49	47	51	44	53	54	46	35	40	53	47	30	30	37	32	30	48	48	41	36	32	36	35	33	41.6
RANDSBURG	MAX	53	55	57	57	46	47	42	50	45	49	50	47	52	53	54	53	51	53	54	48	46	40	45	49	49	40	30	30	29	42	47	47.2
	MIN	40	34	32	35	36	34	36	35	29	34	38	40	44	38	33	32	38	33	34	35	30	26	30	32	34	28	20	15	24	26	24	32.2
RED BLUFF WB AP	MAX	61	58	61	48	60	61	52	52	50	49	49	51	54	53	56	60	60	58	43	55	51	48	51	50	45	40	46	48	45	53	51	52.2
	MIN	32	32	28	27	32	30	32	32	25	28	39	46	46	44	42	37	36	32	34	39	31	29	34	32	30	32	30	30	29	28	25	33.0

See reference notes following Station Index.

Station		1	2	3	4	5	6	7	8	9	10	11	12	13	14	15	16	17	18	19	20	21	22	23	24	25	26	27	28	29	30	31	Average
REDDING FIRE STA 2	MAX	67	62	64	52	63	64	53	51	54	53	46	45	51	50	54	63	64	64	54	52	51	48	51	49	46	44	47	49	47	56	55	53.8
	MIN	35	35	40	30	32	33	37	34	25	30	42	40	44	44	45	40	36	38	34	32	29	30	34	32	31	28	27	30	30	26	27	33.9
REDLANDS	MAX	69	74	68	55	58	63	51	56	64	61	62	62	60	59	65	70	67	67	66	52	56	60	53	53	57	48	46	44	39	53	59	58.6
	MIN	43	40	45	42	46	40	46	48	37	45	42	51	51	42	36	38	35	35	34	38	36	33	32	43	42	42	35	28	32	33	29	39.3
REDWOOD CITY	MAX	55	53	50	49	52	60	52	52	50	54	57	59	60	62	58	62	61	62	55	54	57	52	56	53	50	48	47	48	52	52	58	54.5
	MIN	33	34	33	34	41	40	36	38	30	29	42	51	50	42	43	38	35	33	35	46	32	35	41	37	40	38	29	34	28	29	29	36.6
RICHMOND	MAX	60	57	54	52	53	61	58	55	51	57	58	60	59	61	59	57	60	60	57	54	56	54	54	55	52	49	47	47	51	52	57	55.4
	MIN	36	36	40	40	41	47	38	45	33	33	45	52	48	48	49	40	39	37	38	48	38	38	44	38	42	37	34	36	32	32	33	39.9
RICHMOND FIELD STA	MAX	61	54	51	51	50	53	62	51	51	50	55	56	58	55	59	58	58	59	60	53	52	53	53	55	52	45	52	47	46	50	52	53.6
	MIN	36	35	41	40	40	42	37	42	33	31	45	51	49	47	49	41	39	37	36	48	39	39	41	37	42	37	32	36	32	32	32	39.3
RIVERSIDE FIRE STA 3	MAX	67	74	68	59	69	67	60	59	65	59	63	58	64	58	65	66	65	68	64	61	56	58	53	54	58	54	49	46	44	54	59	60.1
	MIN	42	32	41	40	48	38	46	50	41	46	45	52	55	40	36	37	45	41	31	32	35	31	30	44	40	45	35	31	33	37	31	39.7
RIVERSIDE CITRUS EXP STA	MAX	74	71	76	71	54	59	64	53	60	64	60	64	62	61	60	65	66	67	70	68	52	58	60	55	54	60	48	47	46	44	57	60.3
	MIN	43	36	43	43	45	40	46	48	38	45	44	48	54	42	36	42	39	42	33	35	35	32	31	39	44	44	38	29	33	35	31	39.8
ROCKLIN	MAX	62	58	54	54	52	58	58	55	54	51	55	58	61	55	58	57	56	55	53	47	53	52	51	51	53	41	48	45	46	48	49	53.2
	MIN	27	27	29	29	34	30	30	33	25	23	23	42	48	40	39	30	29	29	30	38	29	28	28	28	40	31	21	21	25	24	20	30.0
SACRAMENTO WB AP	MAX	57	52	53	50	55	57	53	53	52	52	58	60	55	58	57	57	56	43	44	56	51	50	52	53	48	45	44	47	48	49	53	52.2
	MIN	32	30	32	33	38	35	31	32	28	27	34	48	47	40	44	34	33	29	39	42	34	34	38	37	36	33	29	33	30	28	29	34.5
SACRAMENTO WB CITY	MAX	61	54	56	51	55	60	54	54	52	55	58	61	56	59	58	58	57	52	44	56	53	50	53	53	50	44	45	47	50	52	55	53.6
	MIN	31	32	38	38	36	35	32	38	26	28	38	49	49	44	45	36	33	31	38	42	35	36	36	39	35	33	27	33	29	28	33	35.6
SAINT HELENA	MAX	61	57	57	51	59	62	58	50	56	51	54	52	55	58	60	60	62	61	50	55	55	50	50	50	50	45	48	45	52	56	58	54.7
	MIN	27	27	28	27	31	36	28	31	23	25	38	44	46	37	47	32	30	28	29	42	28	29	36	29	34	31	25	30	26	22	25	31.3
SAINT MARYS COLLEGE	MAX	57	53	56	49	50	51	56	49	47	50	54	58	55	56	57	57	55	54	51	50	52	48	49	50	46	45	43	44	48	49	54	51.4
	MIN	26	28	30	32	39	38	29	35	22	22	31	47	45	40	45	30	35	30	28	43	28	28	34	27	38	30	27	28	26	23	23	31.8
SALINAS CAA AP	MAX	60	64	56	54	55	63	61	52	58	62	57	59	61	63	63	63	68	68	63	56	58	55	57	58	49	52	50	45	56	60	61	58.3
	MIN	33	36	37	31	45	39	37	34	30	35	40	48	47	40	38	35	36	37	35	43	35	34	38	37	38	32	30	32	29	32	32	36.3
SALT SPRINGS PH	MAX	57	56	55	52	44	48	52	47	42	50	50	45	47	47	50	52	57	56	57	52	42	40	38	38	40	34	36	38	43	42	50	47.0
	MIN	42	36	35	31	32	33	30	30	22	27	28	36	33	32	31	37	37	37	35	32	25	23	29	29	27	26	20	21	24	22	24	29.9
SALYER RS	MAX	49							45	39		50	47	53	49	43	54		52		49	44	47	51	46	42		43	42	43	43		
	MIN	35							32	31		27	35	39	43	41	40		31		30	34	32	31	31	32		21	23	20	20		
SAN ANTONIO CN MOUTH	MAX	70	70	68	57	55	59	57	55	61	59	57	55	57	50	57	64	67	66	62	59	51	53	52	48	51	49	41	37	41	46	55	55.8
	MIN	49	45	45	39	42	43	45	46	36	45	44	49	50	37	38	40	43	44	41	38	34	34	37	40	42	38	32	25	33	33	34	40.0
SAN BERNARDINO CO HOSP	MAX	74	77	72	59	58	65	57	58	65	58	64	59	61	61	66	66	68	70	67	58	58	62	54	54	59	54	47	49	44	55	60	60.6
	MIN	42	35	43	44	46	38	45	50	39	45	43	52	54	44	37	38	43	33	32	35	39	35	31	44	44	44	35	30	33	35	30	39.9
SANDBERG WB	MAX	49	55	54	36	39	40	39	41	37	39	45	45	46	42	43	45	43	45	53	38	33	41	33	39	38	34	24	29	23	31	43	40.1
	MIN	42	40	34	33	32	33	35	30	27	31	35	39	37	33	32	37	35	36	37	28	27	27	30	30	29	21	18	14	20	21	25	30.6
SAN DIEGO WB AP	MAX	68	66	67	60	64	68	57	60	64	61	64	67	67	63	63	72	71	70	70	62	61	61	58	60	62	55	56	55	59	59	62	63.0
	MIN	52	47	57	54	54	50	54	55	54	55	54	57	58	53	49	47	50	46	46	45	48	45	44	50	55	48	44	42	46	46	42	49.9
SAN FERNANDO	MAX	76	75	68	58	59	65	58	57	63	57	62	60	60	61	65	67	68	69	67	60	57	59	51	52	56	53	47	44	43	55	60	59.7
	MIN	42	40	43	45	47	45	48	48	41	47	47	49	42	39	39	52	57	49	35	35	36	34	35	44	41	40	31	30	33	36	38	41.5
SAN FRAN ACAD OF SCIENC	MAX	63	54	55	50	52	58	57	51	52	55	57	57	56	58	58	59	60	60	55	52	56	53	53	53	50	49	48	47	51	53	54	54.4
	MIN	39	40	41	42	43	44	41	44	35	38	45	50	48	46	47	43	42	41	39	45	37	40	42	39	41	35	35	36	34	36	36	40.8
SAN FRANCISCO WB AP	MAX	54	54	52	50	53	55	53	51	49	53	59	58	56	59	57	59	58	59	53	55	53	51	51	54	47	47	45	46	49	51	55	53.1
	MIN	35	35	36	38	41	39	37	38	33	32	51	51	48	41	45	39	39	37	41	43	37	40	41	40	40	36	37	36	33	34	33	38.9
SAN FRANCISCO FOB	MAX	57	53	56	50	53	61	55	51	51	56	56	58	57	59	59	60	59	58	53	53	56	50	53	53	48	49	47	46	52	51	54	54.0
	MIN	44	44	44	43	45	47	44	44	39	42	50	52	48	47	48	45	46	44	42	47	43	44	45	44	40	39	38	36	39	40	40	43.6
SAN GABRIEL FIRE DEPT	MAX	72	78		62	64	69	66	63	70	68	65	62	63	64	65	74	74	73	69	67	60	61	55	55	61	57	50	48	49	59	62	63.5
	MIN	45		38	45	48	41	48	50	39	57	48	53	56	40	39	39	38	37	36	38	35	35	35	45	47	44	35	31	39	40	32	41.8
SAN GREGORIO 3 SE	MAX	59	56	55	52	53	59	58	52	51	59	56	57	58	59	59	60	59	64	60	52	56	52	54	53	46	49	44	48	53	54	56	54.9
	MIN	31	34	36	32	44	40	40	34	30	29	37	49	49	39	45	37	36	35	33	45	30	32	40	31	37	28	28	29	34	30	28	35.5
SAN JACINTO	MAX	69	72	68	53	58	63	53	53	61	60	60	57	57	58	59	67	67	65	65	55	53	57	51	52	58	49	45	42	48	52	51	57.4
	MIN	38	32	43	39	46	43	44	49	35	47	40	42	54	39	36	32	35	29	29	32	36	30	29	43	45	41	34	29	34	35	28	37.7
SAN JOSE	MAX	60	55	55	53	53	58	56	53	54	64	56	59	59	61	59	60	59	62	58	55	55	53	56	55	48	48	47	50	52	54	59	55.7
	MIN	35	36	42	38	42	39	38	41	33	32	45	50	51	45	46	39	39	37	37	47	37	38	43	40	42	37	31	35	33	32	33	39.1
SAN LUIS OBISPO POLY	MAX	68	62	69	59	53	53	63	59	57	55	61	58	61	61	60	62	61	69	66	68	58	56	57	55	58	55	50	48	45	50	56	58.5
	MIN	34	37	38	35	41	39	38	36	36	36	36	40	53	40	41	45	46	36	36	36	35	34	34	40	38	33	32	27	30	36	36	37.2
SAN MARCOS RANCH	MAX	73	64	65	58	56	55	63	53	57	61	55	59	58	63	60	65	70	72	70	67	54	60	54	50	54	54	50	45	43	53	58	58.7
	MIN	32	30	26	35	45	34	35	35	25	25	33	50	51	36	30	29	33	33	34	33	35	28	28	41	31	32	28	24	28	30	30	32.9
SAN MATEO	MAX	56	54	53	51	54	58	55	52	51	54	57	59	58	60	59	60	63	60	57	53	55	51	53	57	51	48	49	54	52	53	58	55.0
	MIN	36	39	35	38	40	41	38	42	32	32	47	51	48	43	43	41	37	35	38	46	36	39	39	38	41	38	33	35	31	31	32	38.5
SAN PEDRO	MAX	62	67	67	59	61	64	59	60	60	61	60	63	63	59	61	69	70	69	69	70	56	59	57	57	57	56	57	50	49	55	57	60.7
	MIN	50	48	51	52	52	51	52	52	46	50	54	56	55	51	48	52	48	48	47	46	45	44	47	43	43	47	42	35	42	42	40	47.7
SAN RAFAEL	MAX	66	55	54	51	53	68	56	52	51	55	57	55	57	58	60	58	60	60	56	55	54	53	54	54	50	49	49	47	50	52	58	55.1
	MIN	36	37	38	37	37	43	37	38	32	34	46	49	48	47	47	38	38	36	40	45	37	37	40	37	41	36	31	36	30	29	32	38.4
SANTA ANA FIRE STA	MAX	72	77	70	59	65	69	63	61	69	62	65	63	63	62	65	74	75	74	69	60	61	61	55	55	63	55	54	51	53	58	60	63.3
	MIN	47	40	44	47	50	43	51	52	41	52	51	55	54	45	43	40	56	38	40	41	39	38	37	37	46	49	38	33	40	40	35	43.9
SANTA ANA RIVER PH 1	MAX	70	68	67	61	47	56	57	48	60	59	57	58	58	52	57	63	63	61	60	60	46	59	57	48	51	50	40	38	36	43	53	54.9
	MIN	47	43	45	41	41	38	44	43	33	44	40	47	50	38	33	38	50	36	38	38	33	29	33	38	37	38	32	24	32	32	29	38.2
SANTA BARBARA	MAX	68	75	69	60	63	63	56	63	64	59	60	58	64	65	65	74	73	72	70	59	66	62	54	63	61	55	50	46	60	58	62	62.5
	MIN	45	43	41	46	48	42	46	41	38	41	52	52	55	42	41	41	40	38	39	42	42	38	43	48	39	43	36	29	42	34	35	42.0
SANTA BARBARA CAA AP	MAX	64	70	65	58	60	62	56	63	62	60	60	60	63	70	62	70	68	65	66	58	65	59	54	55	59	54	49	47	54	58	59	60.5
	MIN	41	39	37	48	45	39	44	37	35	36	50	52	44	40	35	35	37	35	35	41	37	35	43	42	37	36	33	30	38	35	32	38.8
SANTA CLARA UNIVERSITY	MAX	58	56	55	53	52	58	55	54	52	62	56	59	59	61	60	61	60	61	58	54	55	53	55	55	49	49	47	50	52	54	58	55.5
	MIN	32	33	39	36	41	39	37	39	30	29	43	52	50	43	46	37	36	34	35	45	34	36	41	39	41	34	29	34	30	30	31	37.3
SANTA CRUZ	MAX	57	59	57	52	53	58	58	52	54	57	55	65	58	56	62	57	66	64	55	53	54	52	55	52	48	48	48	49	53	53	55	55.3
	MIN	35	34	38	42	42	41	36	37	29	30	37	37	45	41	44	37	35	34	33	41	34	33	40	42	40	29	28	29	29	29	28	35.8
SANTA MARIA	MAX	67	63	68	58	58	60	62	59	58	63	69	59	61	63	61	60	62	64	64	66	66	67	55	57	55	54	53	49	46	54	59	60.0
	MIN	32	35	33	34	40	37	37	36	31	34	34	45	51	40	38	37	40	38	37	35	33	32	33	42	34	35	32	29	31	31	31	35.7

See reference notes following Station Index.

DAILY TEMPERATURES

Station		1	2	3	4	5	6	7	8	9	10	11	12	13	14	15	16	17	18	19	20	21	22	23	24	25	26	27	28	29	30	31	Average
SANTA MARIA WB AP	MAX	61	65	56	56	58	61	58	55	60	60	57	61	62	59	64	68	71	66	63	54	55	54	54	55	53	50	47	46	53	56	60	58.0
	MIN	39	36	31	36	39	34	39	33	29	32	50	49	43	39	37	39	36	33	30	38	33	28	36	37	33	36	29	26	33	30	28	35.2
SANTA MONICA PIER	MAX	67	73	64	57	63	66	60	62	64	61	64	63	62	62	61	72	70	71	64	63	60	59	55	55	60	53	49	51	47	58	60	61.2
	MIN	49	47	51	49	50	50	53	51	47	52	54	55	56	49	47	39	49	43	43	44	44	45	41	41	42	41	39	36	39	39	40	46.0
SANTA PAULA	MAX	74	71	78	70	51	66	66	56	65	64	59	65	62	67	65	71	70	72	72	70	51	63	62	48	55	62	55	47	46	48	60	62.3
	MIN	39	44	41	43	47	41	45	44	39	49	48	50	53	40	40	37	54	48	41	36	33	36	36	42	37	37	31	30	37	34	33	40.8
SANTA ROSA	MAX	64	60	55	57	52	56	60	57	54	53	55	58	57	55	58	60	58	59	60	52	54	57	52	57	52	52	52	51	47	53	55	55.5
	MIN	28	26	27	30	32	33	29	29	25	25	28	47	47	42	41	33	29	28	28	34	29	28	33	31	31	32	25	27	23	23	23	30.5
SCOTIA	MAX	61	50	50	50	51	51	56	52	42	52	61	51	63	55	51	51	54	54	51	54	52	48	51	47	48	43	50	40	50	50	55	51.4
	MIN	39	38	32	31	32	32	36	35	33	33	46	43	45	46	46	40	38	33	35	38	35	31	32	33	35	28	24	30	26	26	30	34.9
SHASTA DAM	MAX	64	61	55	56	51	56	56	47	48	47	48	42	49	48	45	49	56	57	56	42	48	46	44	45	45	38	40	42	44	43	50	49.0
	MIN	41	41	42	37	36	39	39	34	30	31	32	36	38	40	42	43	43	41	38	32	33	32	33	33	30	30	28	28	30	31	32	35.3
SIERRA CITY	MAX	55	53	48		44	44	47	42	32	41	41	42	41	34		44	44	45	51	49	36	39	38	32	32	29	25	31	34	40	47	40.7
	MIN	29	22	24		23	29	24	27	13	15	13	32	32	27		28	30	26	27	31	16	12	11	11	25	15	12	12	15	15	15	21.1
SIERRA MADRE 1 N	MAX	68	75	72	54	60	68	58	64	66	60	63	61	60	60	64	74	73	72		62	57	60	50	52	58	53	42	44		52	62	60.8
	MIN	50	52	50	48	41	47	41	48	43	48	47	49	53	43	38	50	52	49		38		33	37	40	44	40	36	29		36	36	43.5
SIERRAVILLE RS	MAX	50	52	49	37	35	41		44	31	27	41	42	45	37	44	44	42	40	36	48	38	32	20	28	33	32	23	23	24	30	24	36.4
	MIN	12	17	18	10	11	8	19	25	-13	-11	-1	33	31	24	27	7	6	0	3	19	10	-15	-13	-5	24	11	-4	-3	-12	-11	-9	7.0
SODA SPRINGS	MAX	50	46	40	38	37	28	38	30	21	32	39	34	35	27	31	41	31	28	44	42	25	35	31	26	21	23	14	17	31	32	35	32.3
	MIN	10	15	20	8	13	8	13	10	-8	-5	4	20	24	20	23	13	9	-5	0	15	-6	-16	-4	13	13	6	0	4	1	-14	-3	6.5
SONOMA	MAX	58	55	52	52	52	53	58	52	50	56	55	54	56	58	59	59	58	58	53	54	54	51	56	52	52	50	49	47	51	53	56	54.0
	MIN	26	27	29	28	33	30	29	32	23	24	41	44	46	37	47	31	30	27	32	45	28	29	35	30	32	34	25	26	24	23	25	31.4
SONORA	MAX																																
	MIN																																
SO ENTRANCE YOSEMITE NP	MAX	52	54	47	40	36	44	42	35	45	48	43	40	43	38	53	51	56	53	52	43	38	37	31	36	31	27	32	29	38	40	46	41.9
	MIN	28	26	26	24	29	21	23	26	11	20	27	35	33	30	26	24	23	24	25	28	12	14	25	16	16	19	3	8	8	10	16	21.1
SQUIRREL INN 2	MAX	56	55	49	39	39	40	40	39	44	39	41	44	44	43	41	42	45	42	40	47	36	41	34	36	35	32	34	21	25	32	34	39.6
	MIN	40	40	36	29	29	30	34	32	31	31	34	37	33	30	28	32	30	27	28	25	20	22	27	29	30	20	20	15	18	19	18	28.2
STOCKTON CAA AP	MAX	55	54	55	51	49	52	47	52	50	53	58	55	59	62	60	52	52	49	47	54	51	54	54	57	49	44	45	45	48	51	56	52.3
	MIN	25	27	32	33	36	33	36	35	26	25	34	47	46	44	42	33	31	30	40	42	35	33	36	32	37	28	27	30	27	26	27	33.4
STOCKTON FIRE STA 4	MAX	60	55	54	55	52	50	53	50	53	49	53	58	55	58	60	60	51	55	48	48	56	52	53	53	54	48	44	45	46	48	51	52.5
	MIN	28	29	31	28	36	32	35	35	25	25	28	39	49	43	45	34	32	32	30	39	33	32	36	35	38	31	24	27	26	25	27	32.5
STOCKTON MOWRY BRIDGE	MAX	55	54	58	50	50	54	48	51	52	55	58	54	58	61	62	55	50	51	49	54	54	53	55	54	48	46	47	45	50	51	57	52.9
	MIN	25	26	30	30	36	33	36	37	27	25	30	45	46	40	43	37	30	29	40	42	34	33	35	32	38	32	28	31	29	28	28	33.4
STONY GORGE RESERVOIR	MAX	62	58	60	49	58	58	53	50	50	47	48	46	53	52	55	60	60	59	50	55	51	46	48	52	46	40	44	43	45	51	50	51.6
	MIN	25	26	27	24	24	30	24	31	18	25	35	41	40	37	40	30	28	28	29	36	27	24	31	26	26	27	27	27	22	19	23	28.3
STRAWBERRY VALLEY	MAX	58	52	51	40	50	45	39	35	44	43	37	43	42	41	42	49	50	53	49	38	41	39	38	35	33	32	33	36	43	46	49	42.8
	MIN	32	30	29	27	27	27	27	27	17	24	30	31	32	31	31	31	29	27	30	30	20	22	20	22	23	16	14	16	16	15	16	24.8
SUNLAND	MAX	68	76	65	52	60	67	53	60	66	54	61	60	59	69	67	70	74	75	70	52	59	60	53	52	56	48	43	43	46	55	65	59.9
	MIN	41	37	41	41	42	49	47	46	41	46	43	45	47	39	33	42	52	45	44	38	32	34	38	41	43	38	27	22	33	33	32	39.7
SUSANVILLE AP	MAX	45	45	43	31	40	42	45	31	28	29	43	42	36	40	44	39	37	34	46	38	27	29	31	37	37	17	19	24	18	23	40	34.8
	MIN	10	14	20	9	8	7	24	18	-6	0	0	32	33	29	28	19	10	8	12	24	5	-5	-4	12	24	8	-8	5	-6	-5	4	10.6
TABLE MTN	MAX	46	47	46	34	30	38	36	33	41	38	38	40	38	45	40	36	32	37	48	40	32	41	30	31	32	27	17	11	23	32	45	35.6
	MIN	34	32	30	23	22	22	28	26	25	25	28	30	28	26	32	26	23	25	27	20	14	20	22	23	22	15	8	2	10	10	13	22.3
TAHOE	MAX	42	44	43	40	37	32	34	36	24	30	41	40	41	30	34	37	34	32	39	41	30	28	31	32	26	26	16	18	20	24	31	32.7
	MIN	19	21	22	17	17	17	15	20	3	9	23	27	27	23	22	20	12	12	17	23	12	5	7	18	19	10	2	5	3	4	10	14.9
TEHACHAPI	MAX	54	61	55	50	48	47	41	43	43	49	52	45	52	45	47	50	52	53	55	47	36	44	40	36	40	36	29	32	30	40	43	45.0
	MIN	34	24	21	23	31	30	28	32	26	30	34	39	38	30	30	27	37	33	22	32	29	7	20	31	30	25	10	2	22	12	15	25.9
TEJON RANCHO	MAX	65	59	52	57	61	56	48	50	43	59	58	65	64	59	56	56	55	49	51	54	47	52	52	46	51	53	39	44	44	48	50	53.0
	MIN	41	33	36	36	38	36	37	38	37	30	40	45	52	43	39	38	32	30	25	36	37	32	35	40	38	34	30	23	33	30	31	35.6
THERMAL CAA AP	MAX	71	70	69	63	61	71	55	67	70	66	69	64	65	73	74	74	73	75	68	63	68	65	67	64	66	67	61	58	45	57	65	65.9
	MIN	41	34	44	41	39	45	50	49	43	45	41	53	52	48	46	41	46	35	34	36	41	37	35	41	38	48	36	36	39	36	35	41.5
THREE RIV EDISON PH 2	MAX		62	59	50	62	57	51	54	52	60	56	61	59	59	58	58	60	52	60	51	51	49	50	52	48	45	42	45	50	51	52	53.9
	MIN		28	29	31	39	30	33	28	27	25	30	43	50	42	33	34	31	27	28	35	37	35	39	29	36	34	28	29	25	25	26	32.2
TIGER CREEK PH	MAX	60	55	51	48	44	50	50	46	42	45	42	42	44	49	52	54	52	56	56	49	45	41	40	43	42	37	40	41	49	47	50	47.2
	MIN	32	30	31	29	32	30	30	34	23	29	29	34	39	34	33	30	30	30	31	32	30	30	30	32	32	27	15	20	19	20	23	29.0
TOPAZ LAKE	MAX	51	55	41	36	35	49	48	47	44	43	49	48	40	40	45	39	35	37	54	47	35	31	38	40	38	30	21	25	24	26	53	40.1
	MIN	17	31	24	27	17	19	15	24	10	13	15	34	31	20	20	23	23	14	20	28	20	10	21	16	18	13	5	2	2	-3	8	17.4
TORRANCE	MAX	70	75	67	60	64	69	62	62	66	63	62	62	62	61	65	74	74	73	68	63	61	61	59	59	59	59	50	48	49	58	60	62.7
	MIN	43	39	41	45	49	42	50	51	37	50	49	52	57	42	39	39	38	37	34	38	35	35	37	43	43	42	36	30	40	34	32	41.3
TRACY CARBONA	MAX	60	54	53	57	48	46	54	48	51	48	52	58	52	58	58	60	58	53	51	51	53	51	52	51	53	48	44	43	45	46	48	51.7
	MIN	28	31	32	29	29	35	36	34	27	26	30	35	46	44	44	42	32	27	28	40	47	32	34	34	38	32	28	30	29	28	29	33.4
TRACY PUMPING PLANT	MAX	58	56	59	50	48	59	56	53	51	54	59	58	59	62	60	60	57	53	51	55	55	51	54	55	49	46	47	45	50	52	60	54.3
	MIN	26	29	32	30	39	36	31	32	28	25	29	48	46	40	45	38	31	26	36	43	35	33	37	33	40	32	29	30	30	28	27	33.7
TRONA	MAX	62	55	56	58	51	52	54	50	61	55	55	60	56	63	58	58	63	62	57	58	53	54	51	52	60	55	46	44	38	41	49	54.4
	MIN	30	25	24	27	35	33	36	34	31	32	37	43	46	41	33	33	37	27	27	33	31	30	30	30	36	32	22	26	26	32	26	31.8
TRUCKEE RS	MAX	45	48	46	42	36	26	35	38	25	23	39	42	40	31	33	41	32	28	29	43	35	27	27	33	26	28	17	16	23	21	25	32.3
	MIN	11	18	21	10	11	10	12	18	-8	-5	1	26	27	22	24	6	6	-4	-2	11	10	-9	-8	5	20	9	-10	-3	-13	-12	-10	6.3
TULELAKE	MAX	46	43	43	40	40	40	41	35	33	43	42	45	43	41	41	40	39	40	39	38	36	31	31	33	27	24	25	25	20	28	40	36.5
	MIN	13	10	18	5	5	2	16	21	-5	9	26	26	32	31	29	18	12	13	22	19	15	4	2	11	13	-7	-9	8	-7	-8	12	11.5
TURNTABLE CREEK	MAX		65	58	59	49	56	59	48	48	50	49	42	50	55	47	48	56	58	59	43	47	47	45	48	45	38	38	41	44	44	51	49.6
	MIN		38	41	35	34	38	39	34	28	29	31	32	36	40	40	41	41	41	35	32	30	30	31	31	29	29	25	28	27	28	29	33.4
TUSTIN IRVINE RANCH	MAX	78	77	70	63	63	68	66	61	67	65	63	62	63	63	64	71	73	73	69	66	68	66	58	55	61	52	51	58	57	58	60	64.2
	MIN	36	38	40	43	51	42	50	50	40	52	50	54	53	45	40	38	58	39	36	36	37	33	33	45	46	46	38	32	42	37	32	42.3
TWENTYNINE PALMS	MAX	59	57	58	58	53	55	54	65	59	61	65	58	70	64	63	62	62	63	64	56	56	62	58	60	64	62	49	46	42	45	55	58.2
	MIN	31	30	30	31	31	31	32	32	36	43	38	50	50	43	39	43	41	29	27	31	31	26	32	31	34	40	29	24	30	31	32	34.1
TWIN LAKES	MAX	47	37	34	34	31	33	27	22	43	37	33	33	33	29	42	34	47	42	40	32	32	32	26	21	18	17	12	18	29	32	39	31.8
	MIN	22	26	25	10	13	8	8	12	-6	10	25	25	21	11	10	9	8	4	9	17	-1	-7	8	5	5	5	-5	-7	-2	-6	10	8.8

See reference notes following Station Index.

Station		1	2	3	4	5	6	7	8	9	10	11	12	13	14	15	16	17	18	19	20	21	22	23	24	25	26	27	28	29	30	31	Average
UKIAH	MAX	64	59	57	50	57	60	54	48	51	50	48	55	53	49	58	52	58	60	58	50	53	50	55	50	44	49	50	50	51	55	59	53.5
	MIN	27	27	26	26	27	27	30	34	23	25	40	45	41	41	42	32	30	28	29	40	27	26	35	27	32	25	23	24	19	21	25	29.8
U C L A	MAX	69	74	66	58	59	67	56	60	67	64	63	62	60	59	62	73	71	72	65	50	56	59	56	54	59	55	47	48	46	55	58	60.3
	MIN	49	52	54	48	47	47	50	50	45	47	52	53	55	47	47	56	55	54	49	45	42	43	43	45	42	41	35	32	31	36	42	46.3
UPLAND	MAX	59	68	65	65	65	64	61	51	62	62	59	59	65	54	60	70	69	68	65	56	55	57	49	49	48	45	41	45	45	52	57	57.7
	MIN	35	39	40	38	39	38	44	43	43	45	46	45	51	40	39	47	48	42	46	40	36	35	35	41	44	40	32	28	34	43	36	40.4
UPPER LAKE RS	MAX			58	56	58	60	51	43	47	46	47	55	55	55	57	50	48	58	55	50	48	45	48	44	45	43	45	42	43	49	55	50.2
	MIN			23	18	22	22	23	31	20	24	35	43	42	39	38	36	26	24	40	38	25	24	34	28	30	21	19	19	17	20	22	27.7
VACAVILLE	MAX	60	55	59	47	54	60	58	53	54	52	55	53	57	60	62	60	61	53	54	55	56	49	51	52	52	45	47	45	52	53	58	54.3
	MIN	27	25	27	29	40	36	27	37	22	24	32	40	45	36	41	30	28	27	35	40	29	30	35	29	36	33	31	31	28	23	23	31.5
VALYERMO RS	MAX	56	59	62	58	49	45	43	58	44	42		47	55	51	52	52	51	52	58	44	45	44	42	52	57	48	33	32	32	41	54	48.6
	MIN	31	24	22	27	33	27	27	27	28	29		39	42	28	24	27	29	22	22	31	21	18	22	30	27	33	20	2	22	14	13	25.4
VICTORVILLE PUMP PLANT	MAX	63	58	61	67	52	55	55	48	55	51	45	57	55	55	56	55	56	53	56	63	50	47	54	47	54	52	42	40	38	32	38	51.9
	MIN	32	22	26	35	38	29	34	40	28	32	31	36	44	34	30	29	27	23	22	37	30	25	27	33	34	25	10	16	25	25	7	28.6
VISALIA	MAX	65	53	61	54	55	58	54	46	45	43	59	59	63	64	64	61	54	45	42	52	55	55	49	49	57	49	45	45	47	51	55	53.4
	MIN	31	28	29	32	39	31	35	27	30	25	31	44	50	40	33	33	34	37	37	37	38	36	39	35	34	36	29	31	27	27	29	33.7
VOLTA PH	MAX	61	58	56	56	55	57	55	49	46	46	44	50	50	48	50	58	57	57	55	41	42	46	43	43	39	35	40	43	41	47	48	48.9
	MIN	35	32	37	29	32	33	37	34	22	26	35	38	38	38	43	35	32	31	33	32	29	27	32	34	31	22	22	27	21	24	28	31.3
WALNUT CREEK	MAX	62	59	52	59	47	53	59	59	51	49	50	61	57	56	60	60	59	57	55	51	53	54	48	51	54	45	47	45	44	53	50	53.5
	MIN	27	27	33	34	35	37	31	34	25	24	26	40	40	39	41	35	35	30	32	35	30	32	36	31	38	30	28	32	29	25	27	32.2
WALNUT GROVE	MAX	58	52	58	52	53	58	55	52	51	53	57	56	63	60	60	60	57	59	46	54	57	50	53	54	46	44	46	47	49	50	57	53.8
	MIN	29	28	32	33	37	30	34	35	25	25	30	47	46	40	45	32	34	30	37	37	34	33	36	35	37	33	28	32	30	28	29	33.6
WARNER SPRINGS	MAX	68	68	60	54	48	54	51	50	56	52	57	57	57	54	60	60	57	59	61	66	49	52	48	47	52	47	37	39	38	41	50	53.2
	MIN	37	23	39	35	38	30	37	42	35	39	31	42	41	34	27	32	33	29	21	21	29	22	20	34	25	32	26	23	28	26	18	30.6
WASCO	MAX	60	53	54	55	50	59	56	50	57	53	59	58	60	62	63	61	50	44	42	50	55	53	51	53	55	53	48	37	47	49	53	53.2
	MIN	29	25	26	22	30	26	29	28	29	23	28	36	42	36	29	30	30	34	32	30	37	28	33	33	32	34	26	23	28	24	23	29.5
WATSONVILLE WATERWORKS	MAX	70	58	61	54	52	50	59	57	53	53	60	60	57	57	58	61	60	64	66	59	54	53	52	56	54	47	48	48	45	55	57	56.1
	MIN	32	32	34	34	39	40	37	37	31	30	33	33	48	43	43	38	37	37	34	35	33	33	35	36	40	30	28	29	30	30	30	34.9
WEAVERVILLE RS	MAX	45	47	43	41	43	51	50	46	40	43	47	40	45	48	40	45	55	51	48	37	42	43	45	40	41	35	40	41	43	42	49	44.1
	MIN	28	23	30	24	16	14	18	29	18	18	21	33	35	37	36	31	20	22	24	27	21	19	18	23	25	10	-4	9	5	5	8	20.7
WESTWOOD 3 WSW	MAX	50	53	47	36	37	44	37	32	35	40	35	40	35	34	44	47	34	43	39	37	35	34	30	29	34	22	27	26	22	38	46	36.8
	MIN	15	14	24	9	11	9	19	21	-6	1	27	30	28	27	29	12	11	2	12	28	9	0	4	21	21	3	-4	5	-6	-10	3	11.9
WHEELER	MAX	52	53	50	50	51	55	49	47	48	55	54	62	59	52	54	55	54	57	51	52	50	48	51	50	49	47	51	51	50	50	54	52.0
	MIN	41	39	36	37	35	38	39	36	31	36	44	47	49	48	45	44	35	38	35	39	34	31	34	34	37	30	25	31	29	29	34	36.8
WILLIAMS	MAX	63	61	56	59	49	62	56	54	54	52	47	50	59	56	56	57	60	60	58	47	58	57	46	53	53	53	46	44	47	48	51	53.9
	MIN	27	27	27	27	31	33	30	33	22	23	30	38	43	43	39	38	32	30	32	29	29	28	30	31	28	30	25	30	31	26	25	30.5
WILLOWS	MAX	64	61	60	61	48	61	63	55	55	53	49	48	53	55	54	58	62	61	58	48	58	53	48	53	54	49	42	46	48	48	53	54.2
	MIN	28	29	28	26	28	34	28	33	22	25	30	40	46	40	41	39	33	30	30	35	32	28	30	33	28	32	29	29	30	25	25	31.2
WINTERS	MAX	65	64	59	62	48	54	62	59	54	54	55	55	54	56	61	61	61	61	56	50	56	54	49	51	53	52	46	48	47	52	55	55.3
	MIN	27	28	29	29	33	34	28	31	25	24	31	38	45	40	42	35	32	28	34	38	30	31	34	33	35	33	30	31	30	24	25	31.8
WOODFORDS	MAX	50	54	32	40	30	36	43	34	29	47	45	40	37	43	43	39	31	32	52	49	32	33	38	36	35	27	20	20	20	22	51	36.8
	MIN	22	32	16	23	16	15	18	18	4	11	20	32	26	22	22	20	13	12	22	24	15	8	12	15	15	8	2	-1	6	-1	8	15.3
WOODLAND	MAX	64	65	58	59	50	58	64	56	57	54	55	56	56	56	60	58	61	59	45	50	50	54	49	53	53	55	45	47	51	50	54	54.9
	MIN	32	31	32	31	36	38	35	35	27	28	34	40	46	37	43	37	34	31	35	41	34	33	35	35	38	33	30	33	31	29	29	34.3
YORBA LINDA	MAX	71	81	72	57	65	68	54	62	69	60	64	61	63	66	66	75	71	73	73	55	63	63	51	55	64	53	48	50	47	60	64	62.7
	MIN	41	39	42	42	48	40	46	50	39	49	49	54	55	42	39	42	46	47	37	37	36	35	35	46	45	45	33	30	38	39	33	41.9
YOSEMITE NP	MAX	49	49	49	42	43	45	46	41	33	39	43	40	46	45	47	50	52	51	49	48	39	40	37	37	35	33	29	31	37	37	42	42.1
	MIN	25	26	25	25	30	28	26	25	14	18	19	32	35	31	27	29	27	27	27	31	21	21	30	20	20	25	7	11	13	13	15	23.3
YREKA	MAX	45	43	40	44	42	47	45	46	36	37	43	44	45	49	43	46	41	42	43	33	42	40	33	36	39	30	29	26	30	25	33	39.3
	MIN	23	19	19	17	18	20	21	16	13	12	13	25	32	32	31	28	18	19	21	29	18	11	10	19	16	4	-3	-1	-7	-5	4	15.9

DAILY SOIL TEMPERATURES

HIGHEST AND LOWEST SOIL TEMPERATURE FROM CONTINUOUS TEMPERATURE RECORD AT DEPTH SHOWN.

DEPTH IN SOIL		1	2	3	4	5	6	7	8	9	10	11	12	13	14	15	16	17	18	19	20	21	22	23	24	25	26	27	28	29	30	31	Avg.
		DAVIS AGRICULTURAL COLLEGE, UNIVERSITY OF CALIFORNIA.																															
4 Inches (a)	MAX	54	53	50	52	47	50	56	52	52	50	53	49	53	57	58	58	55	54	52	49	56	52	50	52	51	53	47	47	48	49	51	51.9
	MIN	38	38	39	39	43	43	44	43	38	37	41	48	50	47	48	45	43	40	46	47	43	40	43	42	43	40	37	38	37	37	36	41.7
STATION 1		RIVERSIDE CITRUS EXPERIMEMT STATION, UNIVERSITY OF CALIFORNIA.																															
12 Inches (b)	MAX	56	55	56	56	55	55	54	53	51	51	52	52	53	52	52	52	51	50	49	49	48	48	48	48	49	49	48	46	46	45	46	50.8
	MIN	55	55	55	55	55	54	53	51	51	51	51	52	52	52	51	51	50	49	48	49	48	47	48	48	48	48	47	46	45	45	45	50.2
STATION 2																																	
18 Inches (c)	MAX	52	52	52	51	51	51	51	50	50	50	50	51	51	52	51	50	49	49	49	49	49	49	49	48	49	49	49	48	47	46	46	49.7
	MIN	52	51	51	51	51	51	50	50	49	50	49	50	51	51	50	49	49	49	48	49	48	48	48	48	48	49	49	47	46	46	46	49.2

(a) SANDY LOAM -- UNDER BARE GROUND SURFACE. (b) RAMONA SANDY LOAM -- BARE GROUND, EXPOSED TO THE SUN. (c) RAMONA SANDY LOAM -- UNDER THE EAST SKIRT OF A VALENCIA ORANGE TREE, SHADED AND UNDER REGULARLY IRRIGATED SOIL.

See reference notes following Station Index.

EVAPORATION AND WIND

Station		1	2	3	4	5	6	7	8	9	10	11	12	13	14	15	16	17	18	19	20	21	22	23	24	25	26	27	28	29	30	31	Total or Avg.
		Day of month																															
ANTIOCH PUMPING PLANT 3	EVAP	.07	.04	.03	.03	.00	.00	.04	.03	.05	.04	.04	.08	.10	.07	.07	.05	.05	.04	.05	.06	.09	.05	.04	.05	.04	*	.03	.17	.06	.08	.08	1.63
	WIND	-	-	-	-	-	-	-	-	-	-	-	-	-	-	-	-	-	-	-	-	-	-	-	-	-	-	-	-	-	-	-	-
AVENAL 9 SSE	EVAP	.11	.05	.04	.15	.05	.00	.02	.02	.02	.02	.05	.04	*	.08	.07	.04	.11	.04	.15	.01	.00	.03	.02	.02	*	*	.15	.00	.08	.04	.08	1.49
	WIND	-	-	-	-	-	-	-	-	-	-	-	-	-	-	-	-	-	-	-	-	-	-	-	-	-	-	-	-	-	-	-	-
BACKUS RANCH	EVAP	.08	.05	.12	.09	*	*	*	.15	.08	.06	.05	.01	.10	.11	.12	.06	.10	.07	.06	.08	.08	.04	.04	.05	.10	.09	.08	*	*	*	.02	1.89
	WIND	2	3	31	65	18	5	4	57	50	7	1	*	100	94	134	24	25	5	0	73	193	62	47	47	44	122	62	23	70	16	22	1412
	MAX	51	46	50	48	49	47	46	51	48	51	52	51	54	53	53	52	51	51	50	41	47	47	45	51	51	50	-	-	-	-	-	49.5
	MIN	31	28	29	44	37	34	36	34	31	35	40	43	44	36	30	33	30	31	30	35	32	32	33	37	32	35	-	-	-	-	-	34.3
BEAUMONT 1 N	EVAP	.12	.02	.12	.02	-	-	-	-	.03	-	-	-	-	-	.04	.02	.27	.10	.11	*	*	*	.08	.02	.12	-	-	-	-	-	.24	-
	WIND	30	38	33	12	12	30	24	*	39	65	31	*	34	27	18	76	141	61	10	9	18	34	10	21	20	16	25	8	106	52	16	1018
BURLINGAME	EVAP	.03	.03	.00	.02	.00	.03	.05	.02	.00	.09	.07	.05	*	.07	.05	.04	.06	.04	.03	*	.03	.04	.05	.01	.01	.06	.12	.00	.06	.07	.04	1.17
	WIND	29	25	27	34	43	18	22	63	39	33	71	66	151	75	19	39	29	28	37	151	102	30	25	35	21	87	54	101	82	32	38	1606
	MAX	51	51	51	50	51	58	56	53	53	52	52	54	60	61	61	60	59	59	58	53	56	55	55	55	55	54	53	53	53	56	56	55.0
	MIN	38	36	36	36	41	43	40	42	32	33	46	49	46	45	48	40	40	36	40	47	35	40	42	41	43	34	32	32	32	32	32	39.0
CACHUMA DAM	EVAP	.08	.13	.09	.10	.08	.06	.06	.04	.06	.06	.06	.02	.01	.09	.06	.07	.09	.11	.12	.07	.10	.06	.05	.12	.06	.03	.09	.04	.33	.08	.09	2.51
	WIND	23	65	29	54	110	39	30	19	45	34	97	137	125	32	59	39	50	48	47	30	54	38	22	60	32	43	65	41	125	50	50	1691
CAMP PARDEE	EVAP	.06	.03	.00	.03	.03	.01	.03	.01	.01	.03	.03	.03	.01	.04	.03	.03	.03	.03	.00	.02	.01	.00	.03	.03	.00	.01	.03	.06	.00	.03	.03	.72
	WIND	12	17	14	13	16	17	19	24	23	22	23	51	68	22	21	21	22	19	31	46	22	23	18	14	20	41	31	33	26	21	23	773
CHICO EXP STA	EVAP	.06	.04	.04	.04	*	*	.17	.05	.05	.04	.00	-	-	-	-	.07	.06	.03	*	*	.22	.02	.03	.07	.02	*	*	.21	.06	.03	.06	B 1.57
	WIND	8	16	12	33	*	*	96	87	29	20	36	*	*	278	69	23	17	14	*	*	194	18	13	62	57	*	*	136	12	12	6	1248
CHULA VISTA	EVAP	*	.19	.11	.11	*	*	.16	.03	.02	.03	.05	.06	.04	.04	.10	.08	.08	.12	*	*	.28	.11	.09	.05	.06	.08	.10	.09	.12	.15	.09	2.44
	WIND	*	91	28	88	*	*	147	27	17	50	21	31	48	33	49	44	31	57	*	*	244	63	56	48	83	105	83	121	92	69	48	1774
DAVIS AGR COLLEGE	EVAP	.03	.05	.02	.06	.03	.05	.06	.04	.06	.06	.04	.01	.04	.04	.07	.05	.06	.06	.03	.02	.06	.06	.03	.04	.03	.05	.20	.04	.09	.07	.07	1.62
	WIND	11	20	9	20	43	31	31	68	53	42	15	85	148	60	51	60	48	31	33	102	53	36	38	20	48	113	204	81	110	62	23	1749
DUTTONS LANDING	EVAP	*	.10	.01	.01	*	*	.15	.04	.03	.04	.08	*	*	.10	.05	.06	.03	.05	*	*	.21	.06	.04	.05	.04	*	*	.25	.07	.07	.07	1.61
	WIND	*	99	37	45	*	*	179	105	112	57	90	*	*	405	93	45	37	47	*	*	334	57	49	37	59	*	*	311	79	58	48	2383
	MAX	-	55	50	48	-	-	57	52	51	51	52	-	-	54	59	65	56	57	-	-	57	55	51	56	50	-	-	51	47	51	55	53.6
	MIN	-	32	32	34	-	-	34	34	32	32	33	-	-	42	42	38	36	31	-	-	32	33	35	36	36	-	-	31	32	32	32	34.1
FOLSOM DAM	EVAP	.12	.00	.05	.06	.04	.00	.04	.07	.02	.05	.07	.03	.00	.02	.07	.05	.05	.06	.06	.00	.00	.06	.06	.06	.03	.00	.00	.00	.04	.07	.08	1.26
	WIND	61	43	30	35	48	72	43	77	69	63	52	114	150	66	49	42	71	48	43	104	70	42	66	37	57	54	58	53	44	55	53	1869
FRIANT GOVT CAMP	EVAP	.05	.02	.06	.03	.05	.05	.03	.04	.02	.01	.08	.04	.05	.13	.06	.06	.04	.01	.01	.06	.04	.04	.03	.00	.03	.02	.03	.01	.02	.01	.05	1.18
	WIND	46	16	28	29	48	60	30	18	24	22	83	75	158	93	26	24	20	30	41	57	48	37	39	31	18	59	33	46	46	31	31	1347
	MAX	53	47	52	48	53	55	54	48	48	49	52	47	55	61	59	56	55	46	43	51	49	53	49	45	52	47	42	43	45	47	50	50.5
	MIN	33	32	32	33	35	39	39	34	32	32	32	39	42	44	38	38	33	33	37	37	39	37	43	34	34	37	24	31	31	32	30	35.0
HAMILTON AFB 1 E	EVAP	-	.03	.03	.07	.02	.04	.04	.06	*	.15	*	.00	-	.05	.01	.06	.07	.06	.05	.23	.07	*	.08	.04	.05	.10	.07	.07	.07	*	.15	B 1.79
	WIND	-	9	31	24	32	19	25	110	50	50	107	46	155	94	43	30	20	22	21	207	130	15	52	41	30	137	80	70	10	120	10	B 1850
	MAX	60	50	48	48	46	46	56	50	60	50	51	50	53	60	60	60	57	57	56	53	55	62	56	56	52	53	51	49	51	54	54	53.7
	MIN	34	33	36	35	33	40	37	39	34	32	44	47	47	43	48	39	30	33	41	47	32	35	35	36	41	31	32	36	32	32	34	37.0
JOICE ISLAND	EVAP	*	*	*	*	*	*	*	*	*	*	*	*	*	*	*	*	*	*	*	*	*	*	*	*	*	*	*	*	*	*	1.24	1.24
	WIND	*	*	ø 39	*	*	*	*	*	*	*	*	*	*	490	*	*	80	*	*	*	*	*	250	*	*	*	*	270	*	*	110	1239
	MAX	-	-	62	-	-	-	-	-	-	58	-	-	-	60	-	-	67	-	-	-	-	-	61	-	-	-	-	56	-	-	57	-
	MIN	-	-	24	-	-	-	-	-	-	43	-	-	-	42	-	-	41	-	-	-	-	-	38	-	-	-	-	37	-	-	37	-
KETTLEMAN CITY 1 SSW	EVAP	.13	.13	.08	.09	.04	.04	.05	.02	.03	.04	.10	.08	.15	.08	.08	.08	.05	.04	.04	.03	.07	.03	.02	.02	.03	.04	.05	.00	.04	.08	.10	1.86
	WIND	33	44	43	40	65	46	47	41	38	51	53	82	117	102	47	43	43	50	44	114	50	48	51	53	32	73	58	68	78	64	36	1754
LAKESHORE	EVAP	.08	.08	.06	-	-	.03	.05	-	-	-	-	-	-	-	.06	.03	.04	.04	-	-	-	-	-	-	-	-	-	-	-	-	-	-
	WIND	4	4	12	6	9	9	24	23	15	5	2	8	31	9	13	16	22	27	3	7	14	6	7	8	14	29	14	17	19	13	14	404
LODI	EVAP	.03	.04	.01	.04	*	.03	.00	.05	.03	.04	.06	.05	.16	.07	.05	.02	.02	.02	.01	.09	.05	.04	.03	.03	.03	.09	.05	.06	.03	.05	.04	1.32
	WIND	18	18	22	34	48	17	43	100	54	23	91	153	175	28	54	8	31	35	69	165	62	41	14	29	18	128	30	93	40	17	31	1689
MANDEVILLE ISLAND	EVAP	.05	.02	.05	.02	*	.06	.03	.04	.05	.03	.03	.11	.07	.04	.05	.07	.03	.03	.03	.10	.11	.04	.02	.02	.00	.14	.05	.07	.06	.05	.07	1.54
	WIND	68	41	75	50	63	39	66	193	79	53	96	300	309	104	80	*	128	65	148	238	233	56	50	53	57	252	178	194	132	66	55	3521
	MAX	54	48	51	49	46	58	54	50	50	51	51	51	54	51	60	58	55	50	56	52	53	49	55	55	49	46	46	48	50	52	54	51.8
	MIN	35	34	34	34	37	38	40	49	33	33	51	51	51	42	46	41	38	32	35	52	42	36	40	34	40	46	34	48	32	33	33	39.5
NEWARK	EVAP	*	.06	.01	.02	*	*	.08	.02	.03	.04	.03	*	*	.17	.05	.04	.05	.05	*	*	.19	.05	.04	.04	.05	*	*	.12	.07	.10	.04	1.35
	WIND	*	16	35	18	*	*	149	32	50	30	49	*	*	280	40	29	30	23	*	*	157	19	31	33	15	*	*	153	100	51	25	1365
OAKDALE WOODWARD DAM	EVAP	.03	.06	.01	.04	.02	*	*	.11	.04	.04	.04	.07	.07	.07	*	*	*	*	.13	.07	.02	.06	.07	.01	.01	.03	.05	.07	.06	.03	.07	1.28
	WIND	62	68	62	87	76	30	49	92	38	67	102	238	311	91	57	122	32	78	105	226	93	71	67	68	58	117	59	128	100	57	37	2848
PLACERVILLE IFG	EVAP	*	.09	.04	.03	*	*	.08	.02	*	*	.03	*	*	.05	.02	.05	.05	.09	*	*	.31	.02	.01	.02	.00	-	-	-	-	-	-	B 1.13
	WIND	-	-	-	-	-	-	-	-	-	-	-	-	-	-	-	-	-	-	-	-	-	-	-	-	-	-	-	-	-	-	-	-
RICHMOND FIELD STA	EVAP	*	ø.16	.03	*	*	*	.23	.00	.06	.05	*	.07	*	.16	.07	*	*	*	.29	*	.17	.04	.08	.04	.02	.05	*	*	.31	*	.16	1.99
	WIND	*	ø49	40	*	*	*	268	94	6	87	*	268	*	361	77	*	*	*	154	*	211	42	69	66	35	63	*	*	260	*	99	2249
	MAX	-	60	57	-	-	-	70	56	56	57	-	57	-	69	65	-	-	-	-	-	65	55	61	57	53	55	-	-	54	-	58	-
	MIN	-	37	42	-	-	-	40	44	34	35	-	46	-	44	49	-	-	-	-	-	36	40	42	41	43	32	-	-	32	-	30	-
RIVERSIDE CITRUS EXP STA	EVAP	.07	.09	.08	.05	.03	.03	.02	.02	.10	.01	.04	.01	.04	.04	.09	.20	.18	.09	.07	.05	.06	.07	.01	.01	.08	.02	.02	.02	.01	.07	.08	1.76
	WIND	51	45	82	98	137	50	38	33	122	65	57	66	131	56	71	297	154	113	42	54	55	56	37	64	63	145	121	66	170	88	62	2689
SALT SPRINGS PH	EVAP	.04	.02	.05	.07	.01	.02	.04	*	*	.00	.00	-	-	.01	.03	.13	.15	.15	.04	-	-	-	-	-	-	-	-	-	-	-	-	-
	WIND	-	-	-	-	-	-	-	-	-	-	-	-	-	-	-	-	-	-	-	-	-	-	-	-	-	-	-	-	-	-	-	-
SHASTA DAM	EVAP	.08	.08	.15	.12	.04	.11	.08	.02	.03	.06	.04	-	.00	.02	.01	.05	.14	.12	.06	.00	.01	.04	.03	.03	.01	.00	.17	.05	.10	.10	.07	B 1.88
	WIND	65	57	97	79	55	90	37	63	44	73	30	70	104	44	16	89	130	102	40	32	42	75	44	35	46	26	197	72	119	134	69	2176
STOCKTON MOWRY BRIDGE	EVAP	.00	.03	.03	.00	.04	.03	.00	.05	.00	.04	.02	.05	.07	.01	.05	.04	.01	.00	.03	.08	.03	.03	.02	.03	.01	.00	.00	.06	.04	.03	.04	.87
	WIND	25	25	20	15	25	05	25	45	60	5	45	110	85	20	35	40	15	30	55	75	90	20	20	20	20	80	45	65	70	20	30	1240
	MAX	48	47	52	45	47	53	50	49	49	49	51	51	54	59	61	53	49	52	50	55	53	50	55	51	46	50	43	45	45	50	54	50.5
	MIN	32	32	32	32	39	39	42	40	32	32	33	46	46	43	45	40	36	32	42	43	33	35	40	38	40	32	32	32	32	32	32	36.6
TRACY PUMPING PLANT	EVAP	.03	.09	.03	.04	.03	.05	.04	.00	.05	.06	.05	.06	.13	.11	.08	.06	.10	.07	.00	.11	.15	.04	.00	.08	*	.10	.07	.06	.09	.06	.11	1.95
	WIND	12	40	74	38	30	15	32	99	58	22	61	183	195	83	50	35	39	24	64	165	124	30	55	51	37	115	75	105	71	50	46	2078
TURNTABLE CREEK	EVAP	*	.21	.05	.06	.03	.24	.04	.11	.04	.05	.06	.04	.05	.00	.01	.04	.17	.16	.11	.02	.00	.07	.03	.02	.02	*	*	*	*	*	.47	2.10
	WIND	*	105	118	95	63	116	60	99	53	131	5	69	88	71	55	118	175	140	58	43	83	68	54	67	63	121	166	96	174	135	79	2768

MAXIMUM AND MINIMUM IN TABLE 6 REFER TO EXTREMES OF TEMPERATURE OF WATER IN PAN AS RECORDED DURING THE 24 HOURS ENDING AT TIME OF OBSERVATION.
ø PRORATED TO PRESERVE MONTHLY TOTAL.

See reference notes following Station Index.

SNOWFALL AND SNOW ON GROUND

Station		Day of month																													
		1	2	3	4	5	6	7	8	9	10	11	12	13	14	15	16	17	18	19	20	21	22	23	24	25	26	27	28	29	30	31
ALTURAS RS	SNOWFALL								-												-					-						
	SN ON GND								4	-	-	-	-	-	-	T					3	2	2	2	-	4	4	4	4	4	4	-
BIG BEAR LAKE DAM	SNOWFALL					11.0	7.0		T		1.0											3.0			T	T	5.0	3.0	6.0	10.0	7.0	
	SN ON GND					11	18	15	6	6	6	5	5									3	3	3	3	3	8	11	17	27	34	
BIG CREEK PWR HOUSE NO 1	SNOWFALL					1.5	T		1.0	T											9.5	2.5		1.0		1.0	13.0		1.0			
	SN ON GND					T			1												10	6	3	4	3	4	15	9	7	3	3	2
BISHOP WB AP	SNOWFALL					T	T														T					T	T					
	SN ON GND						T														T						T					
BLUE CANYON WB AP	SNOWFALL				T	T	T	T	8.2			2.8	T	4.9	0.2	0.6				3.9	11.4			T	3.1	4.4						
	SN ON GND	T	T	T	T	T	T	T	2	8	7	7	9	7	11	11	11	11	10	10	18	24	24	24	24	26	29	23	22	22	22	22
BOCA	SNOWFALL						T		2.0	8.0				8.0	6.0						15.0	1.0				2.0	2.0					
	SN ON GND	T	T	T	T	T	T	T	2	8	7	6	6	11	16	12	12	11	11	10	25	23	22	22	20	21	22	21	21	20	20	19
BRIDGEPORT DAM	SNOWFALL					T			T			-	-	-						-						-	-					
	SN ON GND					T			T			-	-	8	6	6	6	5	5	13	13	12	12	12	11	12	12	12	11	11	10	9
CANYON DAM	SNOWFALL								7.0	1.0		3.0	6.0	5.0	2.0	T					19.0				3.0	3.0						
	SN ON GND								7	7	7	10	12	14	15	14	14	14	14	14	32	29	27	27	29	30	30	29	27	27	27	26
CUYAMACA	SNOWFALL																											3.0	12.0	4.0	5.0	T
	SN ON GND																											3	10	5	6	-
DEEP SPRINGS SCHOOL	SNOWFALL	-	-	-	-	-	-	-	-	-				3.5							-											
	SN ON GND	-	-	-	-	-	-	-	-	-				4	3	-	-	-	-	-	-	-	-	-	-	-	-	-	-	-	-	-
DOYLE 5 SSE	SNOWFALL								-	-	-	-	-	-	-	-	-	-	-	-	-	-	-	-	-	-	-	-	-	-	-	-
	SN ON GND								4	4	4	3	1	T	T						-	2	2	2	2	2	2	2	2	2	2	2
FALL RIVER MILLS INTAKE	SNOWFALL								-				-								-	-			1.0							
	SN ON GND								1	1	1	1	2	-	1	1	-	-	-	-	-	5	4	4	4	4	4	4	4	4	4	3
FORT BIDWELL	SNOWFALL							T	8.0				1.0	1.0	T	T				1.0	4.0				7.0	1.0						
	SN ON GND							T	7	6	6	6	3	2	2	2	1	T	T	1	5	5	5	5	11	9	7	7	7	6	6	5
GIANT FOREST	SNOWFALL				0.3	2.0				1.0			0.5	0.5	0.5	T					-	-			1.0		11.0	2.0	2.0			
	SN ON GND	-	-	-	T	2				3	3	2	2	2	2	2	2	2	2	2	8	24	24	23	24	24	35	35	36	34	34	33
GRANT GROVE	SNOWFALL					2.5				1.0			1.0	T	2.0						6.0	13.0					16.0	4.0	1.0			
	SN ON GND	T	T	T		3	2	2	2	3	2	2	3	3	5	5	4	3	2	2	8	17	17	16	16	16	32	36	34	30	29	28
HAIWEE	SNOWFALL					T																										
	SN ON GND																															
HETCH HETCHY	SNOWFALL					T			T	2.5				0.5							4.0	7.0		1.0	T		6.5	4.5				
	SN ON GND									3	-	-	-	4	-	-	-	-	-	-	-	9	6	7	7	6	12	13	12	12	11	11
HUNTINGTON LAKE	SNOWFALL					4.0	1.0		1.0	1.0			2.0	5.0	1.0						12.5	1.5		2.0	T	1.0	20.0			T		
	SN ON GND	6	6	6	6	10	11	10	11	10	10	9	11	15	15	15	15	15	15	15	28	28	-	27	26	26	40	36	35	34	34	33
JESS VALLEY	SNOWFALL								1.0	0.5		T			T					T	4.0			T	1.0	2.0						T
	SN ON GND								1	2	1	1									4	4	4	4	5	7	7	7	6	6	5	4
KERN RIVER PH 3	SNOWFALL																				1.0						0.5	T	0.5	0.5		
	SN ON GND																				T											
LAKE ARROWHEAD	SNOWFALL				T	6.0															4.0	1.0		T			5.0	3.0	2.0	16.0	1.0	
	SN ON GND				T	4	-	3													4	4	-	3	2	-	4	8	8	24	23	20
LAKE CITY	SNOWFALL								7.0	9.0			2.0	8.0	2.0	T					4.0	2.0			1.0	6.0						
	SN ON GND								5	6	5	4	3	5	5	4	4	3	3	2	4	5	5	4	5	6	6	5	5	5	4	-
LAKE ELEANOR	SNOWFALL					0.3			T	6.0				2.0	1.0					-	-		-	-			9.0	3.0				
	SN ON GND					T			T	6	5	4	2	2	3	2	2	1	T	-	-	-	-	14	14	13	21	24	22	19	17	15
LAKE SPAULDING	SNOWFALL					T		T	13.0			T	5.0	8.0	1.5	0.3					19.0	1.0		T	4.0	5.0	0.5					
	SN ON GND	T	T	T	T	T	T	T	13	12	12	10	11	18	18	17	17	16	15	15	34	34	33	33	36	40	36	36	36	35	34	33
LLANO SHAWNEE HILLS RCH	SNOWFALL										-										-	0.8						-	-	-		-
	SN ON GND																											4	2	15	10	8
MANZANITA LAKE	SNOWFALL								4.0	2.0			7.0	5.0	10.0	3.0					12.0	T			1.0	8.0	4.0					
	SN ON GND								4	5	4	4	8	9	16	16	14	12	12	12	24	20	18	18	19	26	29	28	28	27	26	26
MC CLOUD	SNOWFALL							4.0					10.0	5.0	3.0	2.0					18.0											
	SN ON GND							4	-	2	1	1	11	7	10	11	10	10	8	8	26	24	22	22	22	20	20	19	19	19	19	19
MINERAL	SNOWFALL								2.0	T			16.0	4.0	7.5	2.0					9.5	3.5			0.3	3.0	1.0					
	SN ON GND								2	2	1	1	17	15	22	22	18	18	18	17	27	30	28	27	27	30	29	28	28	27	27	27
MONO LAKE	SNOWFALL					T	1.0	T	T				5.0	18.0							10.0					4.0						
	SN ON GND						1						5	20	15	15	14	14	12	12	22	20	20	18	15	18	18	18	17	15	14	-
MOUNT HAMILTON	SNOWFALL				T	T	T		0.5						T						1.0			T	T	4.0			2.0			
	SN ON GND								T	T											1	T	T	T	T	4	3	1	1	T	T	T
MOUNT SHASTA WB CITY	SNOWFALL							0.7	0.8			11.2	7.9	7.5	8.0					13.7	1.3				0.6	T						
	SN ON GND								1	1	1	T	7	6	9	12	10	10	10	10	21	21	19	18	18	18	18	18	18	17	16	16
	WTR EQUIV												1.1	1.4	2.3	2.6	2.6	2.5	2.5	2.5	3.8	3.9	3.9	3.9	3.9	3.9	3.9	3.9	3.9	3.9	3.9	3.9
MT WILSON FC 338 B	SNOWFALL				1.0	3.0															3.0						1.0	4.0	1.0	14.0		
	SN ON GND				1	3	2	1													3	2	2	2	2	2	3	7	8	22	19	16
PALOMAR MTN OBSY	SNOWFALL				T	T															2.5							4.0	7.0	17.0		
	SN ON GND																				3	1	1	1	1	T	T	4	11	28	28	26
SANDBERG WB	SNOWFALL				0.5	5.0															1.5	0.1		0.7	0.2	0.2	0.1	6.0	2.9	13.9		
	SN ON GND					3																1	T	T	1	T			6	17	22	18
SIERRA CITY	SNOWFALL								-	-	-	-	-	-	-	-	-	-	-	-	-	-	-	-	-	*	9.0					
	SN ON GND	-	-	-	-	-	-	-	8	9	-	-	10	8	9	-	-	-	-	-	19	-	-	-	-	-	28	22	22	21	20	20
SIERRAVILLE RS	SNOWFALL						T		3.0	7.0			1.5	0.5	7.5						12.3	0.6			0.1	0.8	0.9	0.1				
	SN ON GND						T		3	10	8	4	4	3	9	5	4	4	4	3	14	13	12	12	12	12	12	12	12	12	12	12
SODA SPRINGS	SNOWFALL						1.0	T	9.0	8.0			8.0	11.0	10.0	1.0					17.0	6.0			1.0	8.0	4.0					
	SN ON GND						1	T	9	17	17	17	23	31	39	39	37	35	35	34	50	55	54	54	54	59	60	56	54	52	51	50
SO ENTRANCE YOSEMITE NP	SNOWFALL					1.5			4.0											10.0		T		2.0		0.5	13.0					
	SN ON GND					-			4	3	2	2	1	1						10	-	9	-	8	7	8	20	15	15	13	12	-
SQUIRREL INN NO 2	SNOWFALL				T	8.0															4.0						4.0	7.0	7.0	13.0	1.0	
	SN ON GND					6	6	-	2	-	1	-	-	-	-	-	-	-	-	-	4	3	-	2	-	1	5	12	16	27	24	-

See reference notes following Station Index.

SNOWFALL AND SNOW ON GROUND

Station		1	2	3	4	5	6	7	8	9	10	11	12	13	14	15	16	17	18	19	20	21	22	23	24	25	26	27	28	29	30	31
STRAWBERRY VALLEY	SNOWFALL								5.0					1.0	2.0	T					13.0	T			1.0	2.0						
	SN ON GND								5	4	3	2	2	2	3	2	1	T	T	T	13	12	12	12	13	14	11	11	11	10	10	-
SUSANVILLE AP	SNOWFALL								6.0			T	1.5	3.0						5.0						T						
	SN ON GND								6	-	-	2	2	2	-	-	-	-	-	5	-	-	-	-	-	3	-	-	-	-	-	-
TABLE MOUNTAIN	SNOWFALL				T	5.0		T	T		4.5										3.0	3.0		T			2.0	6.0	2.0	12.0	1.0	
	SN ON GND				T	5	5	3	3	3	7	5	3	T	T	T	T	T	T	T	3	6	5	5	5	5	7	13	15	27	28	26
TAHOE	SNOWFALL						0.5		5.0	6.5			T	13.0	9.5	T					16.5	2.0			T	4.5	4.5					
	SN ON GND						1	1	5	11	9	7	6	19	28	26	24	20	18	16	32	34	32	30	27	31	35	34	33	31	29	27
TEHACHAPI	SNOWFALL																				3.0	5.0		2.0		-	1.5	3.0		1.0		
	SN ON GND																				2	4	-	-	-	1	2	4	-	2	-	-
TOPAZ LAKE	SNOWFALL					T			0.5					3.0							-						-					
	SN ON GND								T					3	-	-	-	-	-	-	6	-	-	-	-	-	6	-	-	-	-	-
TULELAKE	SNOWFALL								0.8												1.0			-	-	-						
	SN ON GND								1	1	-	-	-	-	-	-	-	-	-	-	1	1	1	-	-	-	-	-	-	-	-	-
TWIN LAKES	SNOWFALL					0.5	1.5	0.5	14.0	5.0			2.5	22.0	2.0						20.0	3.0		0.5	0.5	2.0	6.0		1.0			
	SN ON GND	7	7	7	7	7	8	8	22	22	17	15	17	34	33	31	30	29	28	28	45	45	43	41	40	40	44	42	42	41	40	38
WESTWOOD 3 WSW	SNOWFALL								6.0			8.0	1.0	2.0		T					16.0				2.0	T						
	SN ON GND								6	4	3	11	12	14	12	12	11	11	11	10	26	25	24	22	24	24	24	23	23	22	22	20
WOODFORDS	SNOWFALL					T			3.0	T			T	11.0							14.0						5.0	2.0				
	SN ON GND					T			3	2				11	9	8	7	5	4	3	17	16	15	15	12	11	16	18	17	17	16	14
YOSEMITE NATIONAL PARK	SNOWFALL					T			4.0	T											5.0	T	T	1.0		T	8.0	T	T			
	SN ON GND								4	3	3	-	-	-	-	-	-	-	-	-	5	5	4	5	5	5	13	11	10	9	9	8

SUPPLEMENTAL DATA

Station	Wind direction		Wind speed m. p. h.				Relative humidity averages - percent				Number of days with precipitation							Percent of possible sunshine	Average sky cover sunrise to sunset
	Prevailing	Percent of time from prevailing	Average	Fastest mile	Direction of fastest mile	Date of fastest mile	4:30A PST	10:30A PST	4:30P PST	10:30P PST	Trace	.01-.09	.10-.49	.50-.99	1.00-1.99	2.00 and over	Total		
BAKERSFIELD WB AIRPORT	NW	8	4.1	++23	N	20	89	72	60	82	7	5	0	1	0	0	13	-	7.0
BISHOP WB AIRPORT	-	-	-	-	-	-	-	50	37	-	2	2	2	1	0	0	7	-	4.5
BLUE CANYON WB AIRPORT	-	-	-	-	-	-	-	63	70	-	3	4	2	4	1	1	15	-	6.1
BURBANK WB AIRPORT	ESE	9	3.4	++22	SE	5†	81	63	57	75	1	3	8	2	2	0	16	-	6.4
EUREKA WB CITY	-	-	6.9	30	NW	20	-	-	-	-	1	3	9	2	0	0	15	48	6.5
FRESNO WB AIRPORT	SE	13	4.8	25	SE	13	94	81	66	91	6	4	2	2	0	0	14	*54	6.8
LOS ANGELES WB AIRPORT	E	12	6.7	++26	ENE	29	78	61	66	75	2	5	8	2	0	0	17	-	6.5
LOS ANGELES WB CITY	-	-	6.9	37	SE	29	73	58	58	72	1	6	7	1	1	0	16	47	6.5
MOUNT SHASTA WB CITY	-	-	-	-	-	-	74	67	65	-	1	3	1	0	5	0	10	-	6.1
OAKLAND WB AIRPORT	SE	12	7.4	++32	SW	13	85	71	65	81	1	6	3	1	1	0	12	-	5.3
RED BLUFF WB AIRPORT	NNW	20	9.2	36	N	26	68	55	44	65	1	3	3	1	0	1	9	73	5.1
SACRAMENTO WB AIRPORT	NNW	15	9.2	42	SW	13	88	72	59	84	3	4	4	1	0	0	12	69	5.7
SANDBERG WB	-	-	14.8	++46	E	29	-	74	73	-	1	6	5	2	1	1	16	-	7.1
SAN DIEGO WB AIRPORT	NE	10	6.3	30	SW	27	76	60	64	72	4	5	8	2	1	0	20	49	6.7
SAN FRANCISCO WB AIRPORT	WNW	11	7.1	44	SW	13	87	76	66	83	5	4	3	2	1	0	[illegible]	-	5.4
SAN FRANCISCO FED OFFICE BLDG	-	-	7.0	30	SW	19	-	[illegible]	-	-	1	4	4	1	1	0	11	[illegible]	[illegible]
SAN JOSE	S	24	5.8	35	SE	13	-	-	65	-	2	4	3	1	1	0	11	49	5.1
SANTA MARIA WB AIRPORT	WNW	12	6.3	++26	WNW	25†	[illegible]	[illegible]	63	87	4	5	3	2	0	0	14	-	5.7
† 8:00 A.M.																			

++ FASTEST OBSERVED ONE MINUTE WIND SPEED. THIS STATION IS NOT EQUIPPED WITH AUTOMATIC RECORDING WIND INSTRUMENTS.

WEATHER SUMMARY (Continued)

southern California. Unprecedented snow caused widespread automobile accidents, 300 in Los Angeles County alone; caused three deaths; and numerous injuries. Snow made many roads impassable and caused the closing of 15 schools in Saugus, Newhall, Antelope Valley, and a few in the mountainous area of central California. Accumulations of snow broke branches of some trees in citrus groves near Upland. Streets were flooded by torrential rains in southwest Los Angeles, and snow was heavy enough to break branches from trees in the Woodland Hills area of the San Fernando Valley. Hail fell at Long Beach. Winds tore awnings and battered trees in the Whittier area. Thousands of automobiles and over 200 trucks were stalled on mountain highways during the storm.

Maurice Bergerson
Climatologist
U. S. Weather Bureau
San Francisco, California

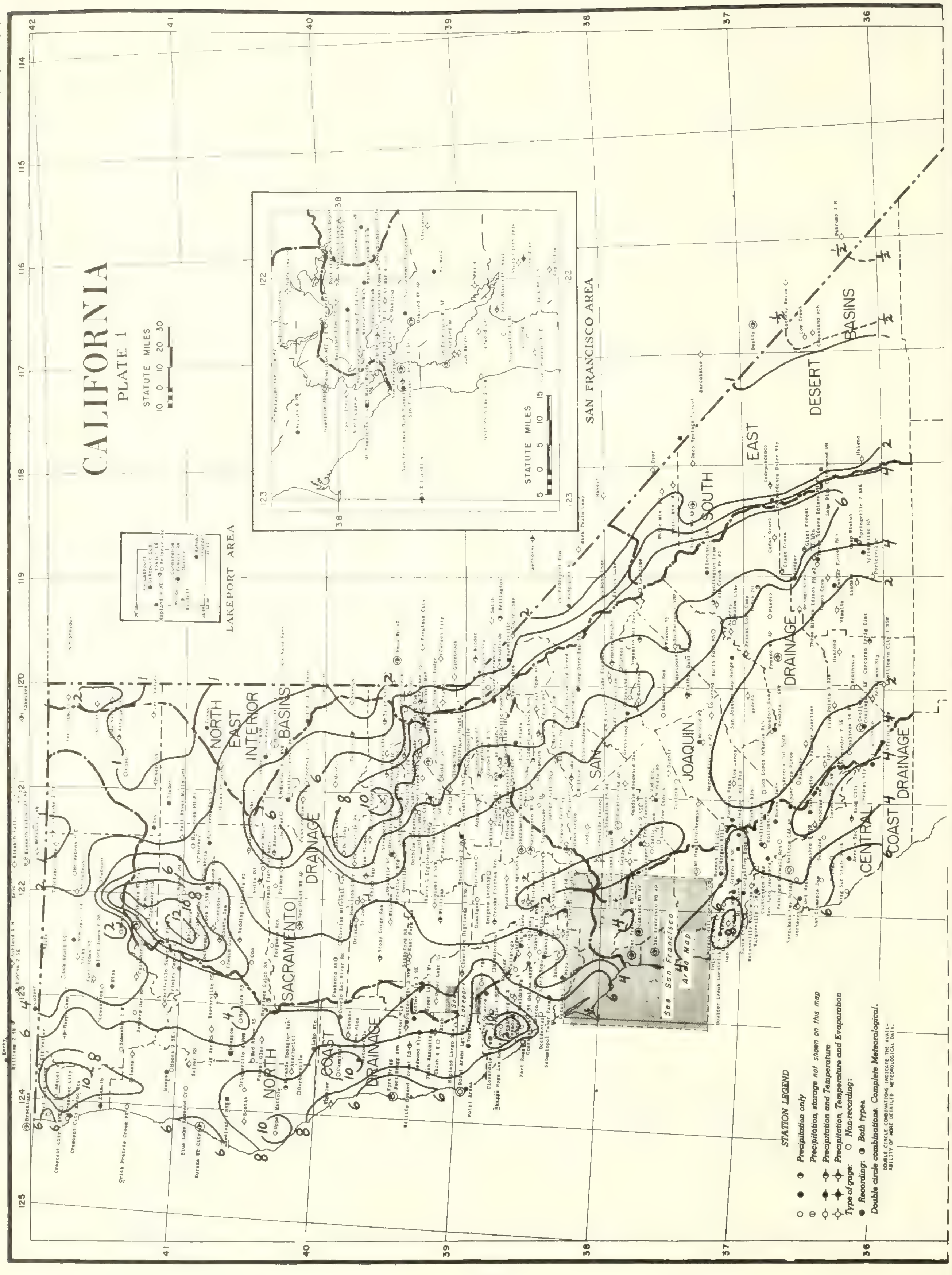
CALIFORNIA
PLATE 1
STATUTE MILES
LAKEPORT AREA
SAN FRANCISCO AREA
See San Francisco Area Map
NORTH COAST DRAINAGE
SACRAMENTO DRAINAGE
NORTH EAST INTERIOR BASINS
SAN JOAQUIN DRAINAGE
CENTRAL COAST DRAINAGE
SOUTH EAST DESERT BASINS
STATION LEGEND
Precipitation only
Precipitation, storage not shown on this map
Precipitation and Temperature
Precipitation, Temperature and Evaporation
Type of gage: Non-recording;
Recording; Both types.
Double circle combinations: Complete Meteorological.

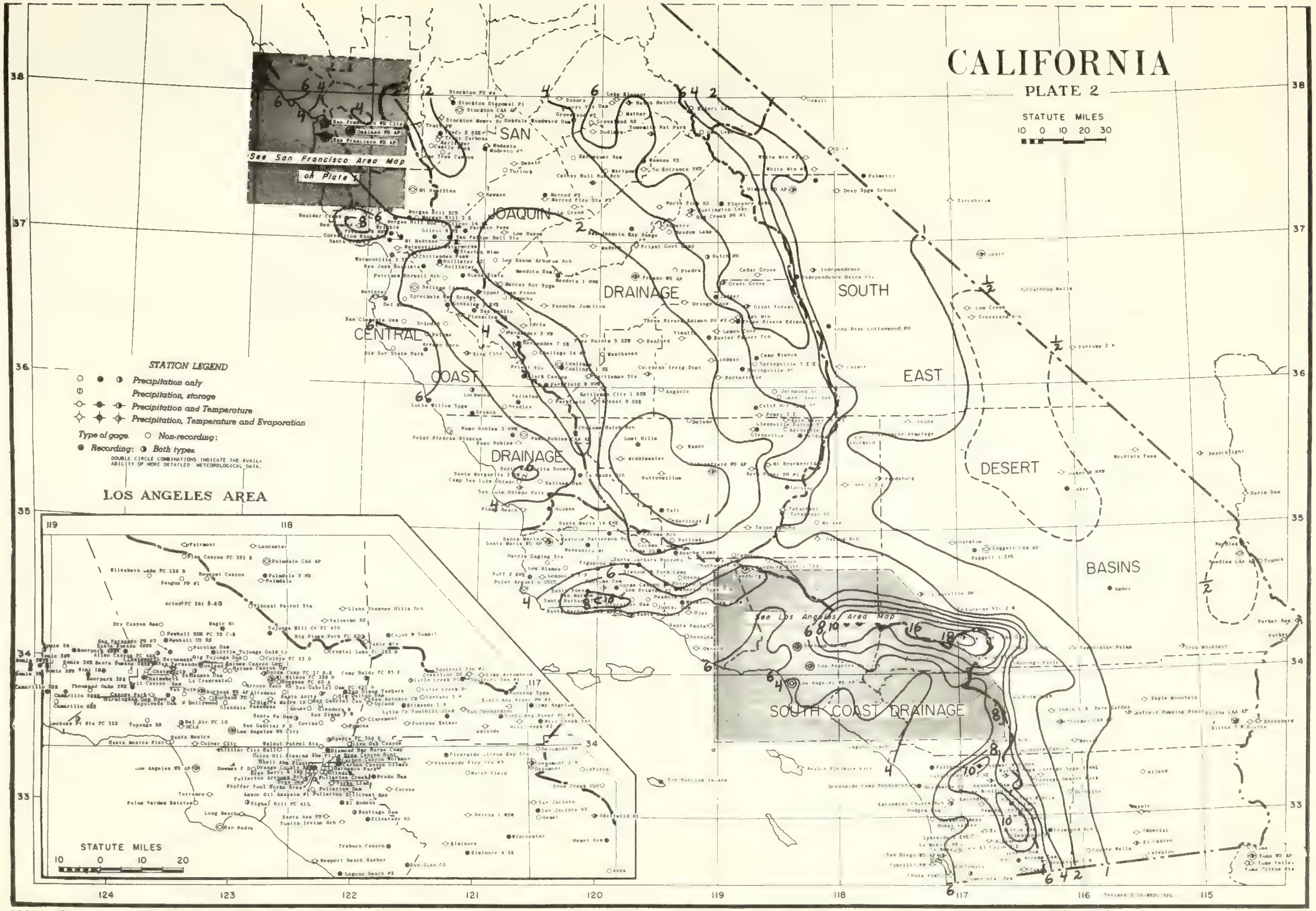

ISOLINES ARE DRAWN THROUGH POINTS OF APPROXIMATELY EQUAL VALUE. CAUTION SHOULD BE USED IN INTERPOLATING ON THESE MAPS, PARTICULARLY IN MOUNTAINOUS AREAS.

AVERAGE TEMPERATURE

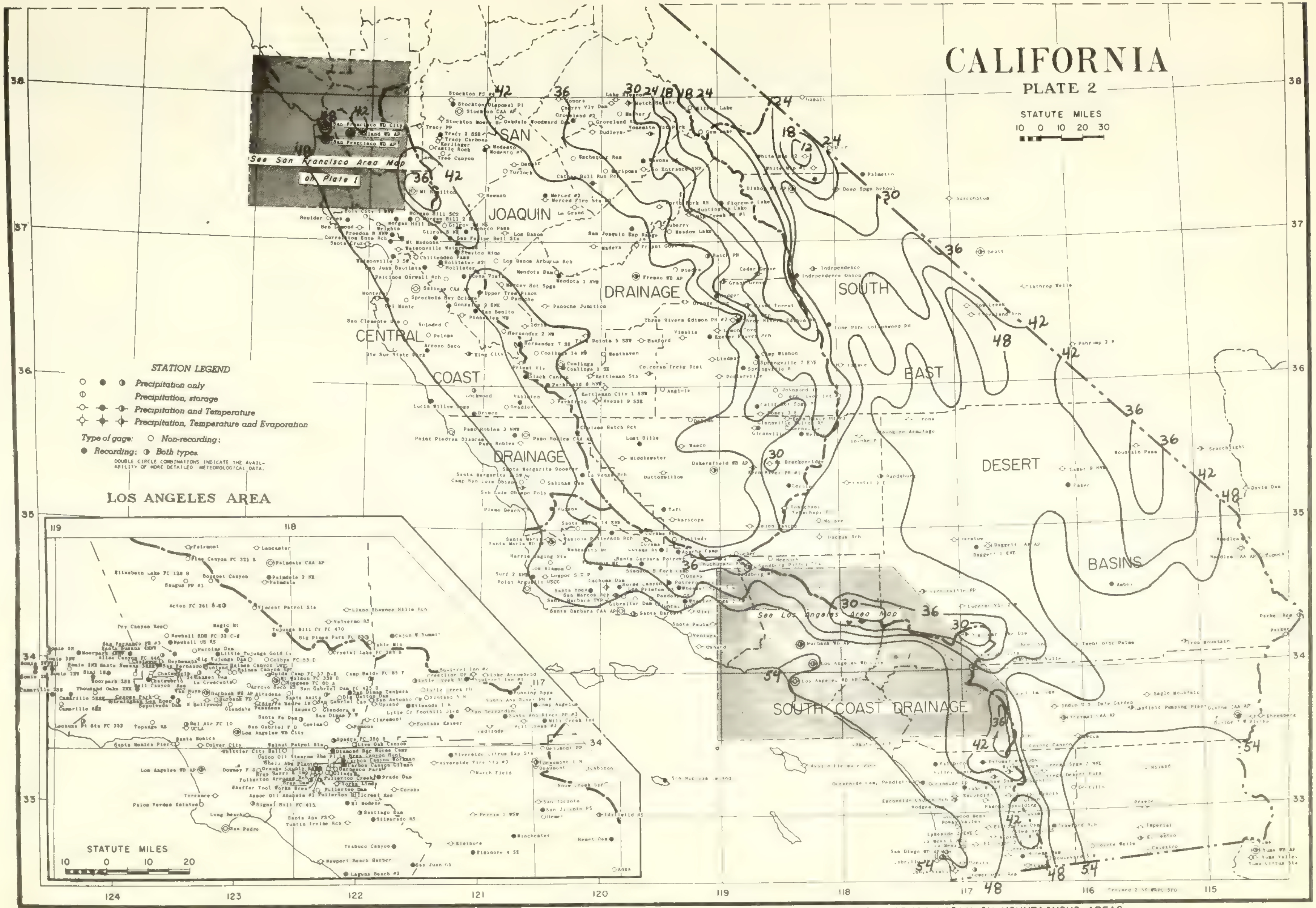

ISOLINES ARE DRAWN THROUGH POINTS OF APPROXIMATELY EQUAL VALUE. CAUTION SHOULD BE USED IN INTERPOLATING ON THESE MAPS, PARTICULARLY IN MOUNTAINOUS AREAS.

STATION INDEX

Station	Index No.	County	Drainage‡	Latitude	Longitude	Elevation	Observation time Temp.	Observation time Precip.	Observer	Refer to tables
ACTON ESCONDIDO FC261B-E	0014	LOS ANGELES	29	34 30	118 17	2920		5P	J C FASSOLD	3 C
ADIN RANGER STATION	0029	MODOC	21	41 12	120 57	4193	5P	5P	U S FOREST SERVICE	2 3 5
ALDERPOINT	0088	HUMBOLDT	7	40 11	123 36	435	9A	9A	MRS CORA C OLSEN	2 3 5
ALISO CANYON FC 446	0115	LOS ANGELES	13	34 19	118 33	2367		5P	J SPRECHER	3 C
ALPINE 1 W	0136	SAN DIEGO	33	32 50	116 47	1700	4P	4P	ERNEST W WRIGHT	2 3 5
ALTADENA	0144	LOS ANGELES	13	34 11	118 08	1125		5P	RUBIO CANON L&W ASN	3
ALTURAS RANGER STATION	0161	MODOC	21	41 29	120 32	4365	8A	8A	U S FOREST SERVICE	2 3 5 7 C
AMBOY	0176	SAN BER'DINO	6	34 33	115 45	620		MID	NAT CHLORIDE OF AM	C
ANGIOLA	0204	TULARE	9	35 59	119 29	205		5P	ANGIOLA ELEV & WHSE	3
ANGWIN PAC UNION COLLEGE	0212	NAPA	17	38 35	122 26	1815	6P	6P	PACIFIC UNION COL	2 3 5
ANTIOCH 1 E	0227	CONTRA COSTA	27	38 00	121 47	46	6P	6P	EDWARD C JENNINGS	2 3 5
ANTIOCH PUMPING PLANT 3	0232	CONTRA COSTA	27	37 59	121 44	60	8A	8A	U S BUR RECLAMATION	2 3 5 6
ANZA	0235	RIVERSIDE	33	33 33	116 41	3900		8A	CORPS OF ENGINEERS	3
APACHE CAMP	0239	VENTURA	30	34 52	119 21	4600		MID	KERN CO ROAD CAMP	C
ARROYO SECO	0322	MONTEREY	24	36 14	121 29	800		MID	CHARLES M HERBERT	C
ARROYO SECO RANGER STA	0327	LOS ANGELES	13	34 13	118 11	1350		5P	U S FOREST SERVICE	3
ASH MOUNTAIN	0343	TULARE	9	36 29	118 50	1698	4P	8A	US NAT PARK SERVICE	2 3 5
ASSOC OIL ANAHEIM NO 1	0355	ORANGE	26	33 55	117 53	350		7A	CORPS OF ENGINEERS	3
ATLAS ROAD	0372	NAPA	17	38 25	122 15	1735		MID	GLADYS A DUTRA	C
ATWELL CCC CAMP	0374	TULARE	9	36 28	118 40	6400		VAR	CORPS OF ENGINEERS	S
AUBERRY	0379	FRESNO	27	37 05	119 29	2003	4P	4P	UNION ELEM SCHOOL	2 3 5
AUBURN	0383	PLACER	1	38 54	121 04	1297	7A	7A	DAN BARBER	2 3 5
AVALON PLEASURE PIER	0395	LOS ANGELES	33	33 21	118 20	0	8A	8A	HARBOR MASTER	2 3 5
AVENAL 9 SSE	0398	KINGS	10	35 54	120 03	532	8A	8A	TIDEWATER OIL CO	2 3 5 6
AZUSA FC 143	0410	LOS ANGELES	26	34 08	117 54	607		5P	CORNELIUS SMITH	3
BACKUS RANCH	0418	KERN	6	34 57	118 11	2645	5P	5P	O J BACKUS	2 3 5 6
BADGER	0422	TULARE	9	36 38	119 01	3030		MID	MRS LUCILLE E WEDDLE	C
BADGER PASS	0425	MARIPOSA	14	37 40	119 40	7300		VAR	US NAT PARK SERVICE	S
BAKER	0436	SAN BER'DINO	6	35 16	116 04	940		MID	TOWN OF BAKER	C
BAKER 9 NNW	0437	SAN BER'DINO	6	35 23	116 07	1045	8A	8A	L A WTR & PWR DEPT	2 3 5
BAKERSFIELD WB AIRPORT	0442	KERN	10	35 25	119 03	489	MID	MID	U S WEATHER BUREAU	2 3 5 C
BALCH POWER HOUSE	0449	FRESNO	11	36 54	119 06	1750		5P	P G & E COMPANY	3 C
BALL MOUNTAIN LOOKOUT	0468	TEHAMA	23	39 56	122 47	6500		VAR	CORPS OF ENGINEERS	S
BARNESON PARK	0509	ORANGE	26	33 56	117 51	600		8A	CORPS OF ENGINEERS	3
BARRETT DAM	0514	SAN DIEGO	33	32 41	116 40	1623	7A	7A	SAN DIEGO WTR DEPT	2 3 5
BARSTOW	0519	SAN BER'DINO	15	34 54	117 01	2142	6P	6P	SO CALIF WATER CO	2 3 5
BATES RIDGE	0543	SNTA BARBARA	30	34 55	119 54	5300		VAR	U S FOREST SERVICE	S
BEAUMONT	0606	RIVERSIDE	28	33 56	116 59	2580		8A	BEAUMONT IRRIG DIST	3
BEAUMONT PUMPING PLANT	0607	RIVERSIDE	28	33 59	116 58	3046		7A	BEAUMONT IRRIG DIST	3
BEAUMONT 1 N	0609	RIVERSIDE	28	33 57	116 59	2630	4P	4P	B L TATE	2 3 5 6 C
BEEHIVE MEADOW	0617	TUOLUMNE	37	38 00	119 47	6500		VAR	HETCH HETCH WTR SUP	S
BEL AIR FC 10	0619	LOS ANGELES	33	34 05	118 27	540		5P	T J LE BLANC	3 C
BEN LOMOND	0674	SANTA CRUZ	4	37 05	122 06	504	5P	5P	MRS N T SHAW	2 3 5
BENSONS FERRY	0682	SAN JOAQUIN	16	38 15	121 26	17		7A	DAVID P CAMERON JR	3
BERKELEY	0693	ALAMEDA	4	37 52	122 15	299	8P	8P	UNIVERSITY OF CALIF	2 3 5 C
BESWICK 7 S	0715	SISKIYOU	12	41 52	122 14	6140		VAR	U S WEATHER BUREAU	S
BIEBER	0731	LASSEN	21	41 07	121 08	4130		MID	MRS GEORGIA M WOODIN	C
BIG BAR RANGER STATION	0738	TRINITY	35	40 45	123 15	1248	8A	8A	U S FOREST SERVICE	2 3 5
BIG BEAR LAKE DAM	0742	SAN BER'DINO	28	34 14	116 58	6815	5P	6A	KENNETH V SIMPSON	2 3 5 7 C
BIG CREEK PWR HOUSE NO 1	0755	FRESNO	27	37 12	119 15	4928	5P	5P	SO CALIF EDISON CO	2 3 5 7
BIG DALTON DAM FC 223B-E	0758	LOS ANGELES	26	34 10	117 49	1575		5P	D E WILSON	3
BIG PINE CREEK	0767	INYO	19	37 08	118 28	10000		VAR	DEP WATER RESOURCES	S
BIG PINES PARK FC 83	0779	LOS ANGELES	7	34 23	117 41	6860		5P	HOWARD ROWE	3 C
BIG SUR STATE PARK	0790	MONTEREY	4	36 15	121 47	220		8A	STATE PARK SERVICE	3
BIG TUJUNGA DAM FC 46 D-E	0798	LOS ANGELES	13	34 18	118 11	2315		5P	D J ROBERTSON	3
BIRMINGHAM GEN HOSPITAL	0818	LOS ANGELES	13	34 11	118 30	722		MID	CORPS OF ENGINEERS	C
BISHOP PASS SNOW COURSE	0821	FRESNO	11	37 06	118 34	11040		VAR	CORPS OF ENGINEERS	[illegible]
BISHOP WB AIRPORT	0822	INYO	19	37 22	118 22	4108	MID	MID	U S WEATHER BUREAU	2 3 5 7 C
BLACK MTN 2 S	0850	SANTA CLARA	4	37 17	122 09	2331		3P	MRS PROCTOR A CAHILL	3
BLACKS MOUNTAIN	0867	LASSEN	21	40 46	121 12	7200		VAR	U S WEATHER BUREAU	S
BLACKS MOUNTAIN BRANCH	0870	LASSEN	21	40 44	121 15	5600		7A	U S FOREST SERVICE	3
BLUE CANYON WB AIRPORT	0897	PLACER	8	39 17	120 42	5280	MID	MID	U S WEATHER BUREAU	2 3 5 7 C
BLUE LAKE REDWOOD CREEK	0903	HUMBOLDT	17	40 55	123 49	975		9A	KENNETH E HIBBARD	3
#BLYTHE	0924	RIVERSIDE	5	33 37	114 36	266	6P	6P	O W MALMGREN	2 3 5
BLYTHE 7 W	0925	RIVERSIDE	5	33 37	114 43	390		MID	STATE DIV OF FSTRY	C
BLYTHE CAA AIRPORT	0927	RIVERSIDE	5	33 37	114 43	390	MID	MID	U S CIVIL AERO ADM	2 3 5
BOCA	0931	NEVADA	36	39 23	120 06	5532	8A	8A	HAROLD M PABST	2 3 5 6 7
BONITA	0968	SAN DIEGO	33	32 40	117 02	105	5P	5P	R M ALLEN	2 3 5
BORREGO DESERT PARK	0983	SAN DIEGO	6	33 16	116 25	850		8A	CORPS OF ENGINEERS	3
BORREGO SPRINGS 3 NNE	0986	SAN DIEGO	6	33 17	116 21	625	8A	8A	DI GIORGIO FRUIT	2 3 5
BOULDER CREEK LOCATELLI RANCH	1005	SANTA CRUZ	4	37 08	122 12	2200		MID	VINCENT D LOCATELLI	C
BOULEVARD 5 W	1009	SAN DIEGO	6	32 40	116 20	3250		9A	CORPS OF ENGINEERS	3
BOUQUET CANYON	1013	LOS ANGELES	13	34 35	118 21	3000		MID	L A WTR & PWR DEPT	3
BOWMAN DAM	1018	NEVADA	8	39 27	120 40	5347	5P	5P	NEVADA IRRIG DIST	2 3 5 C
BRADLEY	1034	MONTEREY	24	35 52	120 48	540		8A	ALBERT C RIST	[illegible]
BRAWLEY	1048	IMPERIAL	6	32 59	115 32	-119	8A	8A	LYLE C WHITTED	2 3 5
BRAY 10 WSW	1050	SISKIYOU	12	41 34	122 08	5759		VAR	U S WEATHER BUREAU	[illegible]
BREA BERRY AND IMPERIAL	1054	ORANGE	26	33 55	117 54	350		[illegible]	CORPS OF ENGINEERS	[illegible]
BREA DAM	1057	ORANGE	26	33 53	117 56	275		[illegible]	CORPS OF ENGINEERS	3 C
BRENTWOOD 6 SW	1060	CONTRA COSTA	27	37 53	121 47	325		MID	VERNON R CAKEBREAD	C
BRIDGEPORT DAM	1075	MONO	38	38 19	119 13	6420	5P	5P	WALKER RVR IR DIST	2 3 5 7
BRIDGEPORT RANGER STA	1076	MONO	38	38 16	119 17	6550		MID	U S FOREST SERVICE	C
BRIDGEVILLE 4 NNW	1080	HUMBOLDT	7	40 31	123 49	2050		8A	MRS ALBERT R HUNT	3
BROOKS FARNHAM RANCH	1112	YOLO	23	38 46	122 09	350	9A	9A	MRS JOYCE A FARNHAM	2 3 5 C
BRUSH CREEK RANGER STA	1130	BUTTE	8	39 41	121 20	3560		8A	U S FOREST SERVICE	3 C
BRUSHY SPRINGS GUARD STA	1133	PLACER	1	39 00	120 35	4800		VAR	CORPS OF ENGINEERS	S
BRYSON	1142	MONTEREY	24	35 48	121 05	925		MID	ERNEST A WEFERLING	C
BUCKHORN	1149	SHASTA	21	40 52	121 51	3771		9A	MRS HELEN M BROOM	3
BUCKS LAKE	1161	PLUMAS	[illegible]	39 54	121 12	5200		MID	HAROLD W MC REYNOLDS	C
BUENA VISTA	1170	SAN BENITO	20	36 46	121 11	1640		MID	MRS LOLA F GALLI	C
BULLARDS BAR POWER HOUSE	1180	YUBA	8	39 25	121 09	1740		4P	P G & E COMPANY	3
BURBANK FIRE DEPT FC 226	1192	LOS ANGELES	13	34 11	118 18	650		5P	CHIEF F OLCHVARY	[illegible]
#BURBANK WB AIRPORT	1194	LOS ANGELES	13	34 12	118 22	699	MID	MID	U S WEATHER BUREAU	2 3 5 C
BURLINGAME	1206	SAN MATEO	4	37 35	122 21	10	4P	4P	CITY OF BURLINGAME	2 3 5 6
BURNEY	1214	SHASTA	21	40 53	121 40	3127	8A	8A	RUTH C ESTES	2 3 5
BURTON RANCH	1216	CONTRA COSTA	4	37 52	122 05	560		8A	MRS M A R STIRTON	[illegible]
BUTTONWILLOW	1244	KERN	10	35 24	119 28	268	8A	8A	BUENA VISTA W S DIS	2 3 5
CABAZON	1250	RIVERSIDE	6	33 55	116 47	1815		5P	JAMES A WAKELAND	3
CABRILLO NAT MONUMENT	1252	SAN DIEGO	33	32 40	117 14	410	5P	5P	US NAT PARK SERVICE	2 3 5
CACHUMA DAM	1253	SNTA BARBARA	32	34 35	119 59	781	8A	8A	U S BUR RECLAMATION	2 3 5 6 C
CAJON WEST SUMMIT	1272	SAN BER'DINO	6	34 23	117 34	4810		MID	SAN BER'DINO CO FCD	C
CALAVERAS BIG TREES	1277	CALAVERAS	2	38 17	120 19	4696	8A	8A	CAL DIV BEACH & PKS	2 3 5
CALAVERAS RANGER STATION	1280	CALAVERAS	34	38 12	120 22	3343		MID	U S FOREST SERVICE	C
CALEXICO	1288	IMPERIAL	6	32 40	115 27	3		8A	IMPERIAL IRRIG DIST	3
CALIFORNIA HOT SPRINGS RANGER STATION	1300	TULARE	9	35 52	118 41	2975		MID	U S FOREST SERVICE	C
CALISTOGA	1312	NAPA	17	38 35	122 35	365		7A	JOSEPH J SCHOLL JR	3
CALLAHAN RANGER STATION	1316	SISKIYOU	12	41 18	122 48	3136	5P	5P	U S FOREST SERVICE	2 3 5
CAMARILLO 2 SE	1336	VENTURA	33	34 12	119 01	123		MID	ADOHR FARMS	C
CAMARILLO 4 NNW	1338	VENTURA	33	34 16	119 05	352		MID	ROBERT S GRETHER	C
CAMP ANGELUS	1369	SAN BER'DINO	28	34 09	116 59	5800		MID	JOSEPH HOLT	C
CAMP BALDY FC 85 F	1373	LOS ANGELES	26	34 14	117 40	4300		8A	D GROTH	3 C
CAMPO	1424	SAN DIEGO	33	32 37	116 28	2612	5P	7A	ARCHIE C LEACH	2 3 5
CAMP PARDEE	1428	CALAVERAS	16	38 15	120 51	658	8A	8A	E BAY MUN UTL DIST	2 3 5 6 C
CAMP PIONEER SKI SHELTER	1433	SIERRA	8	39 38	120 34	5565		VAR	U S FOREST SERVICE	[illegible]
CAMP SAN LUIS OBISPO	1444	SN LUIS OB'PO	4	35 21	120 41	625		8A	CORPS OF ENGINEERS	3
CAMPTONVILLE RANGER STA	1462	YUBA	[illegible]	39 27	121 03	2745		8A	U S FOREST SERVICE	3 C
CAMP WISHON	1470	TULARE	[illegible]	36 11	118 40	3800		MID	JESS L BURLESON	C
CANBY RANGER STATION	1476	MODOC	21	41 27	120 52	4312		8A	U S FOREST SERVICE	[illegible]
CANOGA PARK PIERCE COL	1484	LOS ANGELES	13	34 11	118 34	794	4P	4P	PIERCE COLLEGE AGR	2 3 5
CANTIL 2 E	1488	KERN	6	35 19	117 56	1955	SS	SS	S AND T RANCH	2 3 5
CANYON DAM	1497	PLUMAS	8	40 10	121 05	4555	5P	5P	P G & E COMPANY	2 3 5 7
CARBON CANYON GILMAN	1518	ORANGE	26	33 56	117 48	1775		MID	CORPS OF ENGINEERS	C
CARBON CANYON WORKMAN	1520	SAN BER'DINO	26	33 57	117 48	1175		MID	CORPS OF ENGINEERS	C
CASTLE ROCK	1582	SAN JOAQUIN	27	37 38	121 29	624		7A	CLOSED	12/31/56
CATHAY BULL RUN RANCH	1588	MARIPOSA	27	37 24	120 03	1425	9A	9A	WM H ALISON	2 3 5 C
CAZADERO	1602	SONOMA	22	38 32	123 07	1040		5P	MRS HAZEL L BOROTRA	3
CECILVILLE SAWYER MOUNTAIN VIEW	1606	SISKIYOU	12	41 06	123 03	3980	4P	[illegible]	HENRY THIELE	2 3 5
CEDAR GROVE	1609	FRESNO	11	36 47	118 40	4650	4P	8A	US NAT PARK SERVICE	2 3 5
CEDARVILLE	1614	MODOC	18	41 32	120 10	4645	6P	6P	CARROLL A HIRONYMOUS	2 3 5
CENTERVILLE POWER HOUSE	1624	BUTTE	23	39 47	121 40	522	8P	8P	P G & E COMPANY	2 3 5
CHALLENGE RANGER STA	1653	YUBA	8	39 29	121 14	2575		8A	U S FOREST SERVICE	3
CHATSWORTH HEYNEMANN RANCH	1679	LOS ANGELES	13	34 16	118 36	1000		7A	CORPS OF ENGINEERS	3
CHATSWORTH FC 24 D	1680	LOS ANGELES	13	34 15	118 36	957		VAR	LONNIE BATWAY	3
CHATSWORTH RESERVOIR	1682	LOS ANGELES	13	34 14	118 37	865		MID	CORPS OF ENGINEERS	C
CHERRY VALLEY DAM	1697	TUOLUMNE	37	37 58	119 55	4765	8A	8A	HETCH HETCH WTR SUP	2 3 5
CHESTER	1700	PLUMAS	[illegible]	40 18	121 13	4530		4P	MRS C B KROEKER	3
CHICO EXPERIMENT STA	1715	BUTTE	23	39 42	121 47	189	4P	4P	US PLANT INTRO GRDN	2 3 5 6 C
CHITTENDEN PASS	1739	SAN BENITO	20	36 54	121 36	125		8A	W E CLINESMITH	3
CHOLAME HATCH RANCH	1743	SN LUIS OB'PO	24	35 41	120 12	1975		MID	EVERETT C HATCH	C
CHUCHUPATE RANGER STA	1754	VENTURA	10	34 48	119 00	5250		MID	U S FOREST SERVICE	C
CHULA VISTA	1758	SAN DIEGO	33	32 36	117 06	9	8A	8A	WESTERN SALT CO	2 3 5 6
CISCO RANGER STATION	1768	PLACER	8	39 18	120 31	5739		8A	U S FOREST SERVICE	3
CLAREMONT POMONA COL	1779	LOS ANGELES	26	34 06	117 43	1201	6P	6P	F P BRACKETT OBSY	2 3 5
CLARKSBURG	1784	YOLO	23	38 25	121 32	14	8A	8A	AMER CRYSTAL SUG CO	2 3 5
CLAYTON 1 SW	1786	CONTRA COSTA	4	37 56	121 58	1010		MID	HENRY J KAISER CO	C
CLEARLAKE HIGHLANDS 1 NNE	1806	LAKE	23	38 58	122 38	1352	6P	6P	EDWARD J SERRA	2 3 5 C
CLOVERDALE 3 SSE	1838	SONOMA	22	38 46	122 59	320	8A	8A	WILLIE R HATCHER	2 3 5
CLOVERDALE 11 W	1840	SONOMA	22	38 46	123 13	1750		MID	FRANK S ORNBAUM	C
CLOVER MEADOWS GS	1844	MADERA	27	37 32	119 17	7002		VAR	U S FOREST SERVICE	S
COALINGA	1864	FRESNO	27	36 08	120 22	671	11P	11P	U S WB OBSERVER	2 3 5
COALINGA 1 SE	1867	FRESNO	27	36 08	120 20	663		MID	UNION OIL COMPANY	C
COALINGA 14 NW	1869	FRESNO	27	36 14	120 34	1640		5P	MRS CHARLES HOWELL	3
COLBYS FC 53 D	1896	LOS ANGELES	13	34 18	118 07	3675		[illegible]	E R SHINN	3
COLD SPRINGS CAMP	1905	MONTEREY	[illegible]	36 13	121 41	3280		VAR	U S FOREST SERVICE	S
COLEMAN FISH HATCHERY	1907	SHASTA	23	40 24	122 09	420		7A	U S F & W SERVICE	3
COLFAX	1912	PLACER	8	39 06	120 58	2418	4P	4P	SOUTHERN PACIFIC CO	2 3 5
COLGATE POWER HOUSE	1916	YUBA	8	39 20	121 11	585		8A	P G & E COMPANY	3
COLUSA 1 SSW	1948	COLUSA	23	39 12	122 01	60	6P	6P	BERNERD J STEPHENS	2 3 5
CONCORD 2 SE	1961	CONTRA COSTA	4	37 57	122 00	260		9A	MRS LETA V TILLEY	3
CONCORD 3 ESE	1962	CONTRA COSTA	4	37 58	121 59	210		9A	ROBERT L ANNAND	3
CONCORD 1 SE	1965	CONTRA COSTA	[illegible]	37 59	122 01	110		MID	MRS JEANETTE M HALE	C
CORCORAN IRRIGATION DISTRICT	2012	KINGS	[illegible]	36 06	119 34	200	8A	8A	S S WHITEHEAD	2 3 5 C
CORDES	2015	LAKE	23	38 51	122 47	2610		9A	EDWARD J CORDES	3
CORNING HOUGHTON RANCH	2027	TEHAMA	23	39 54	122 22	487		8A	FRANKLIN K REED	[illegible]
CORONA	2031	RIVERSIDE	28	33 53	117 34	610	4P	4P	JAMESON COMPANY	2 3 5
CORRALITOS ENOS RANCH	2051	SANTA CRUZ	20	37 00	121 49	730		MID	ALFRED T ENOS	C
COTTONWOOD CREEK	2069	INYO	19	36 29	118 11	10600		VAR	DEP WATER RESOURCES	S
COVELO	2081	MENDOCINO	7	39 47	123 15	1390	SS	SS	HAROLD R MOSS	2 3 5
COVELO EEL RIVER RS	2084	MENDOCINO	7	39 50	123 05	1514		MID	U S FOREST SERVICE	C
COVINA TEMPLE FC 193	2090	LOS ANGELES	26	34 05	117 52	575		5P	WILLIAM B TEMPLE	3
COW CREEK	2092	INYO	6	36 32	116 53	-152	4P	4P	US NAT PARK SERVICE	2 3 5
COYOTE CANYON	2103	RIVERSIDE	6	33 26	116 30	2300		3P	CORPS OF ENGINEERS	3
COYOTE WELLS	2111	IMPERIAL	6	32 44	115 58	250		8A	CORPS OF ENGINEERS	3
CRABTREE MEADOW	2114	TULARE	10	36 34	118 20	10720		VAR	CORPS OF ENGINEERS	S
CRAWFORD RANCH	2139	SAN DIEGO	6	32 53	116 17	1500		MID	ROBERT A CRAWFORD	C
CRESCENT CITY	2147	DEL NORTE	17	41 45	124 12	45	4P	4P	CALIF-OREGON PWR CO	2 3 5
CRESCENT CITY 7 ENE	2148	DEL NORTE	17	41 48	124 05	120		8A	CAL DIV BEACH & PKS	3
CRESCENT CITY MAINTENANCE STATION	2150	DEL NORTE	17	41 46	124 12	50		MID	STATE DIV OF HWYS	C
CRESTLINE LAKE GREGORY	2163	SAN BER'DINO	15	34 15	117 17	4530		MID	CR FST CO WTR DIST	C
# CROCKETT	2177	CONTRA COSTA	[illegible]	38 03	122 13	12	4P	4P	CAL HAWAIIAN SUG CO	2 3 5
CRYSTAL LAKE EAST PINE FLAT FC 283 B	2199	LOS ANGELES	26	34 20	117 50	5770		5P	L W CAMMACK	3
# CULVER CITY	2214	LOS ANGELES	33	34 01	118 23	80	4P	4P	CULVER CITY	2 3 5
CUMMINGS	2218	MENDOCINO	7	39 50	123 38	1324		5P	D A BUTLER	3
CUNNINGHAM	2224	LAKE	23	38 57	122 52	1421		8A	MRS M V CUNNINGHAM	3
CUYAMA	2236	SNTA BARBARA	30	34 56	119 37	2240	8A	8A	JOHN S ROWELL	2 3 5
CUYAMACA	2239	SAN DIEGO	25	32 59	116 35	4650	8A	[illegible]	A M LEWIS	2 3 5 7
CUYAMA RANCH	2248	SN LUIS OB'PO	30	34 59	119 40	2150		MID	CORPS OF ENGINEERS	C
CUYAMA RANGER STATION	2249	SNTA BARBARA	30	34 51	119 29	2749		MID	U S FOREST SERVICE	C
DAGGETT 1 ENE	2255	SAN BER'DINO	6	34 52	116 52	1975		MID	COOL WATER RANCH	C
DAGGETT CAA AIRPORT	2257	SAN BER'DINO	6	34 52	116 47	1922	MID	MID	U S CIVIL AERO ADM	2 3 5
DAVIS AGR COLLEGE	2294	YOLO	23	38 32	121 45	51	8A	8A	UNIVERSITY OF CALIF	2 3 5 6 C G
DAY	2306	MODOC	21	41 13	121 23	3650		MID	HERMAN L LORENZEN	C
DEEP SPRINGS SCHOOL	2331	INYO	6	37 22	117 59	5225	5P	5P	DEEP SPRINGS SCHOOL	2 3 5 7
DEER CREEK POWER HOUSE	2334	NEVADA	8	39 18	120 51	3700	5P	5P	P G & E COMPANY	2 3 5
DELANO	2346	KERN	9	35 47	119 15	323		8A	KERN CO FSTRY & F D	3
DEL MONTE	2362	MONTEREY	4	36 36	121 52	46		MID	USN POSTGRAD SCHOOL	C
DENAIR	2389	STANISLAUS	37	37 32	120 48	124	5P	5P	W F MOORE	2 3 5
DE SABLA	2402	BUTTE	23	39 52	121 37	2713	4P	4P	P G & E COMPANY	2 3 5
DESCANSO RANGER STATION	2406	SAN DIEGO	33	32 51	116 37	3550		8A	U S FOREST SERVICE	3
DIAMOND BAR HORSE CAMP	2432	LOS ANGELES	26	33 59	117 50	750		MID	CORPS OF ENGINEERS	C
DOBBINS COLGATE FOREBAY	2458	YUBA	[illegible]	39 21	121 12	1550	4P	4P	P G & E COMPANY	2 3 5
DONNER MEMORIAL STATE PARK	2467	NEVADA	36	39 19	120 14	5937	8A	8A	CLYDE E STRICKLER	2 3 5
DOS RIOS	2490	MENDOCINO	7	39 43	123 21	927		8A	SHERMAN E SHARITS	3
DOUBLEBUNK MEADOW	2492	TULARE	10	35 57	118 36	6200		VAR	CORPS OF ENGINEERS	S
DOWNEY FIRE DEPT FC107C	2494	LOS ANGELES	33	33 56	118 08	130		5P	DOWNEY FIRE DEPT	3
DOWNIEVILLE RANGER STA	2500	SIERRA	8	39 34	120 50	2895	8A	8A	U S FOREST SERVICE	2 3 5 C
DOYLE 5 SSE	2506	LASSEN	18	39 57	120 05	4385	7A	7A	FRANK M ROWLAND	2 3 5 7
DRY CANYON RESERVOIR	2516	LOS ANGELES	29	34 29	118 32	1511		7A	JAMES B RAY	3
DUDLEYS	2539	MARIPOSA	14	37 45	120 06	3000	6P	6P	W D MC LEAN	2 3 5
DUNNIGAN	2568	YOLO	23	38 53	121 58	63		9A	MRS ALETHA G HUNT	3
DUNSMUIR RANGER STATION	2572	SISKIYOU	23	41 13	122 16	2420		8A	U S FOREST SERVICE	3
DUTTONS LANDING	2580	NAPA	17	38 12	122 18	20	8A	8A	DAN STEEK	2 3 5 6
EAGLE MOUNTAIN	2598	RIVERSIDE	6	33 47	115 28	973	7A	7A	METRO WATER DIST	2 3 5
EAST PARK RESERVOIR	2640	COLUSA	23	39 22	122 31	1205	8A	8A	ORLAND UNIT WU ASSN	2 3 5
EAST VIDETTE MEADOW	2653	TULARE	11	36 44	118 23	10400		VAR	CORPS OF ENGINEERS	S
EL CAJON 2 E	2705	SAN DIEGO	33	32 47	116 55	525	SS	SS	EDWIN R CUNNINGHAM	2 3 5
EL CAPITAN DAM	2709	SAN DIEGO	25	32 53	116 49	600	8A	8A	SAN DIEGO WATER DEP	2 3 5 C
EL CENTRO 2 SSW	2713	IMPERIAL	6	32 46	115 34	- 30	5P	5P	EL CENTRO WATER DEP	2 3 5 C
ELECTRA POWER HOUSE	2728	AMADOR	16	38 20	120 40	715	5P	5P	P G & E COMPANY	2 3 5
ELIZABETH LAKE CANYON FC 128 B	2735	LOS ANGELES	29	34 36	118 34	2075		5P	E E STUDLEY	3
ELK VALLEY	2749	DEL NORTE	17	42 00	123 43	1711	5P	5P	ROBERT E BOTTEL	2 3 5
ELLERY LAKE	2756	MONO	38	37 56	119 14	9600		MID	CALIF ELEC PWR CO	3
ELLIOTT	2760	SAN JOAQUIN	16	38 14	121 11	90		7A	C NORMAN ADAMS	[illegible]
EL MODENA	2775	ORANGE	28	33 48	117 47	464		MID	HOMER F WANNAMAKER	C
ELSINORE	2805	RIVERSIDE	28	33 40	117 21	1300	6P	6P	STATE DIV OF FSTRY	2 3 5
ELSINORE 4 SE	2811	RIVERSIDE	[illegible]	33 38	117 16	1450		MID	CLOSED	11/6/56
ESCONDIDO	2862	SAN DIEGO	33	33 07	117 05	660	6P	6P	DARWIN M TING	2 3 5
ESCONDIDO CHURCH RANCH	2871	SAN DIEGO	33	33 06	117 05	715	6P	6P	ALBERT A CHURCH	2 3 5 C
ETIWANDA 1 N	2895	SAN BER'DINO	28	34 08	117 31	1420		MID	CORPS OF ENGINEERS	C
ETNA	2899	SISKIYOU	12	41 28	122 54	2912		MID	LAWRENCE E BUCHNER	C
# EUREKA WB CITY	2910	HUMBOLDT	17	40 48	124 10	43	MID	MID	U S WEATHER BUREAU	2 3 5 C
EXCHEQUER RESERVOIR	2920	MARIPOSA	14	37 35	120 16	484		5P	MERCED IRRIG DIST	[illegible]
EXETER FAUVER RANCH	2922	TULARE	[illegible]	36 21	119 04	439		MID	CHARLES O COULTER	C
FAIRFIELD	2933	SOLANO	23	38 15	122 03	15		MID	SOLANO CO SURVEYOR	C
FAIRFIELD POLICE STA	2934	SOLANO	23	38 15	122 03	19	4P	4P	POLICE DEPARTMENT	2 3 5
FAIRMONT	2941	LOS ANGELES	15	34 42	118 26	3060	6A	6A	L A WTR & PWR DEPT	2 3 5
FALLBROOK	2958	SAN DIEGO	33	33 21	117 15	542		MID	US SOIL CON SERVICE	C
FALL RIVER MILLS INTAKE	2964	SHASTA	21	41 01	121 28	3340	8A	8A	P G & E COMPANY	2 3 5 6 7
FERGUSON RANCH	3020	TEHAMA	23	40 21	122 27	800		7A	MRS LISA FERGUSON	3
FIDDLETOWN LYNCH RANCH	3038	AMADOR	16	38 31	120 42	2100		8A	WENTWORTH LYNCH	[illegible] C
FIGUEROA MOUNTAIN	3048	SNTA BARBARA	32	34 44	120 00	3150		MID	U S FOREST SERVICE	C
FINLEY	3055	LAKE	23	39 00	122 52	1353		6P	LORIN E FOWLER	[illegible] C
FIVE POINTS 5 SSW	3083	FRESNO	11	36 21	120 09	284	SS	SS	RAYMOND THOMAS RCH	2 3 5
FLORENCE LAKE	3093	FRESNO	27	37 16	118 58	7355		MID	SO CALIF EDISON CO	C
FOLSOM DAM	3113	SACRAMENTO	1	38 42	121 09	350	8A	8A	U S BUR RECLAMATION	2 3 5 6
FONTANA 5 N	3118	SAN BER'DINO	28	34 11	117 27	1972		6P	ROLAND W GETCHELL	3
FONTANA KAISER	3120	SAN BER'DINO	28	34 05	117 30	1090	4P	4P	KAISER STEEL CORP	2 3 5
FOREST GLEN	3130	TRINITY	35	40 23	123 20	2340	8A	8A	MRS B E ESLICK	2 3 5
FORESTHILL RANGER STA	3134	PLACER	1	39 01	120 50	3200		8A	U S FOREST SERVICE	3
FORT BIDWELL	3157	MODOC	18	41 51	120 08	4498	5P	5P	L J FEE	2 3 5 7
FORT BRAGG	3161	MENDOCINO	17	39 27	123 48	80	8A	8A	CAL-WEST RR & NAV CO	2 3 5 C
FORT BRAGG AVIATION	3164	MENDOCINO	17	39 24	123 49	61	11P	11P	U S WB OBSERVER	2 3 5
FORT JONES 6 SE	3176	SISKIYOU	12	41 35	122 43	3400		MID	CARL C CRAMER	C
FORT JONES RANGER STA	3182	SISKIYOU	12	41 36	122 51	2720	4P	4P	U S FOREST SERVICE	2 3 5
FORT ROSS	3191	SONOMA	17	38 31	123 15	114	6P	6P	C A CALL	2 3 5
FORWARD MILL	3204	SHASTA	23	40 26	121 44	3300		8A	ALVA J FORWARD	3
FREEDOM 8 NNW	3232	SANTA CRUZ	20	37 03	121 49	1495		MID	MRS EMMA E DRAGICH	C
FRENCH GULCH	3242	SHASTA	23	40 42	122 38	1100		8A	MRS CLARA JONES	3
FRESNO WB AIRPORT	3257	FRESNO	27	36 46	119 42	331	MID	MID	U S WEATHER BUREAU	2 3 5 C
FRIANT GOVERNMENT CAMP	3261	FRESNO	27	36 59	119 43	410	8A	8A	U S BUR RECLAMATION	2 3 5 6
FULLERTON ARROUES RANCH	3279	ORANGE	[illegible]	33 54	117 55	330		8A	CORPS OF ENGINEERS	3
FULLERTON CREEK NO 5	3282	ORANGE	[illegible]	33 55	117 52	400		VAR	CORPS OF ENGINEERS	[illegible]
FULLERTON DAM	3285	ORANGE	26	33 54	117 53	310		8A	CORPS OF ENGINEERS	3 C
FULLERTON HILLCREST RES	3288	ORANGE	26	33 52	117 54	336		5P	MERRILL C ROYER	3
GARBERVILLE	3320	HUMBOLDT	7	40 06	123 48	340		7A	MRS N E PANCOAST	3
GARDEN VALLEY 2 S	3338	ELDORADO	1	38 50	120 51	1890		7A	R C KYLE	3
GASQUET RANGER STATION	3357	DEL NORTE	17	41 52	123 58	384		8A	U S FOREST SERVICE	3
GEM LAKE	3369	MONO	[illegible]	37 45	119 08	8970		MID	CALIF ELEC POWER CO	3
GEORGETOWN	3381	ELDORADO	1	38 54	120 51	2701		8A	WILLIAM BREEDLOVE	3 C
GEORGETOWN RANGER STA	3384	ELDORADO	1	38 55	120 48	3001		8A	U S FOREST SERVICE	[illegible]
GERLE CREEK CAMP	3388	ELDORADO	1	38 59	120 23	5500		VAR	U S WEATHER BUREAU	[illegible]
GIANT FOREST	3397	TULARE	9	36 34	118 46	6360	5P	5P	MRS V L ANDERSON	2 3 5 7 C
GIBRALTAR DAM	3401	SNTA BARBARA	32	34 31	119 42	1250		6P	SNTA BARBARA WTR DEP	3
GILROY 8 NE	3419	SANTA CLARA	[illegible]	37 02	121 26	1050		MID	WILLIAM J KICKHAM	C
GILROY 14 ENE	3422	SANTA CLARA	20	37 06	121 20	1350		8A	JOE GULNAC	3
GLENDALE STAPEN FC 295 G	3450	LOS ANGELES	13	34 09	118 16	530		5P	RALPH STAPENHORST	3

STATION INDEX

Continued

Station	Index No.	County	Drainage‡	Latitude	Longitude	Elevation	Observation time Temp.	Observation time Precip.	Observer	Refer to tables
GLENDORA WEST FC 185	3452	LOS ANGELES	26	34 08	117 52	822		5P	MRS L M WEST	3
GLENNVILLE	3463	KERN	10	35 43	118 42	3130	5P	8A	KERN CO FSTRY & F D	2 3 5
GLENNVILLE FULTON RANGER STATION	3465	KERN	10	35 44	118 40	3500		MID	U S FOREST SERVICE	C
GOLD RUN	3491	PLACER	8	39 10	120 52	3240		4P	JOHN F WALL	3
GONZALES 9 ENE	3502	SAN BENITO	24	36 33	121 18	2350		MID	MRS ALTA M BOGUE	C
GRACE MEADOW	3529	TUOLUMNE	37	38 09	119 36	8900		VAR	HETCH HETCH WTR SUP	S
GRANITE BASIN	3548	FRESNO	11	36 52	118 36	10000		VAR	CORPS OF ENGINEERS	S
GRANT GROVE	3551	TULARE	11	36 44	118 58	6580	[illegible]	8A	US NAT PARK SERVICE	2 3 5 7 C
GRASS VALLEY	3571	NEVADA	8	39 12	121 02	2693	3P	3P	[illegible]	2 3 5
GRASS VALLEY 2 NNE	3572	NEVADA	8	39 14	121 02	2710		MID	ALOYSUIS J KELLEY	C
GRATON	3578	SONOMA	22	38 26	122 51	190	6P	6P	HOMER L PARNELL	2 3 5
GREENLAND RANCH	3603	INYO	6	36 27	116 52	-168	8A	8A	PAC COAST BORAX CO	2 3 5
GREENVIEW	3614	SISKIYOU	12	41 33	122 54	2818		NOON	MRS EMMA R PEREIRA	3
GREENVILLE RANGER STA	3621	PLUMAS	8	40 08	120 56	3560		[illegible]	U S FOREST SERVICE	3
GRIZZLY FLATS	3649	ELDORADO	16	38 38	120 32	3930		MID	MRS LAURA B CEDERLOF	C
GRIZZLY PEAK	3652	CONTRA COSTA	4	37 52	122 13	1754		5P	CITY OF BERKELEY	3
GROVELAND 2	3669	TUOLUMNE	37	37 50	120 14	2825		MID	DUANE J COX	C
GROVELAND RANGER STATION	3672	TUOLUMNE	37	37 49	120 06	3135		8A	U S FOREST SERVICE	3
GUERNEVILLE	3683	SONOMA	22	38 30	123 00	115		7A	JOSEPH E BUTTNER	3
HAINES CANYON LOWER FC 364	3703	LOS ANGELES	13	34 16	118 16	2450		5P	JAMES P KINDRED	3
HAINES CANYON UPPER FC 367	3704	LOS ANGELES	13	34 16	118 15	3450		5P	JAMES P KINDRED	3
HAIWEE	3710	INYO	19	36 08	117 57	3825	7A	7A	L A WTR & PWR DEPT	2 3 5 7
HALF MOON BAY 2 NNW	3714	SAN MATEO	4	37 29	122 27	60	7A	7A	SAN MATEO DEPT AGR	2 3 5
HAMILTON BRANCH PH	3725	PLUMAS	8	40 16	121 05	4560		MID	ALBION A SARGENT	C
HAMILTON CITY	3729	GLENN	23	39 44	122 01	150		8A		3
HAMILTON AIR FORCE BASE	3734	MARIN	17	38 04	122 31	-2	MID	MID	U S AIR FORCE	2 3 5
HAMILTON AFB 1 E	3735	MARIN	17	38 03	122 30	10	4P	4P	L J ELDER	2 3 5 6
HANFORD	3747	KINGS	11	36 20	119 40	242	SS	SS	STATE DIV OF FSTRY	2 3 5
HANSEN DAM	3751	LOS ANGELES	13	34 15	118 24	975		8A	CORPS OF ENGINEERS	3 C
HAPPY CAMP RANGER STA	3761	SISKIYOU	12	41 48	123 23	1090	5P	5P	U S FOREST SERVICE	2 3 5 C
HARRIS GAGING STATION	3787	SNTA BARBARA	33	34 46	120 25	320		6P	OLIN LEWIS	3
HARRISON GULCH RS	3791	SHASTA	23	40 22	122 58	2710		8A	U S FOREST SERVICE	3 C
HARRY L ENGLEBRIGHT DAM	3800	NEVADA	8	39 14	121 16	580		8A	CORPS OF ENGINEERS	3
HAT CREEK EXP STATION	3821	SHASTA	21	40 48	121 31	3360		MID	U S BUR ENTOMOLOGY	C
HAT CREEK PWR HOUSE NO 1	3824	SHASTA	21	40 56	121 33	3015	8A	8A	P G & E COMPANY	2 3 5
HAVISIDE RANCH	3841	CONTRA COSTA	[illegible]	37 57	122 06	330		MID	R W HIRSCHKIND	C
HAYFIELD PUMPING PLANT	3855	RIVERSIDE	6	33 42	115 38	1370	8A	8A	METRO WATER DIST	2 3 5 C
HAYFORK RANGER STATION	3859	TRINITY	35	40 33	123 10	2346		5P	U S FOREST SERVICE	3
HAYWARD	3863	ALAMEDA	4	37 39	121 58	1000		MID	MRS ABBIE S DRENNAN	C
HEALDSBURG	3875	SONOMA	22	38 37	122 52	101	6P	6P	CITY FIRE DEPT	2 3 5
HEALDSBURG 2 E	3878	SONOMA	22	38 37	122 52	102		8A	W F IVERSEN	3
HEMET	3896	RIVERSIDE	33	33 45	116 58	1595		8A	LAKE HEMET WATER CO	3
HEMET RESERVOIR	3899	RIVERSIDE	33	33 40	116 41	4400		MID	ELMER G JACKSON	C
HENSHAW DAM	3914	SAN DIEGO	33	33 14	116 46	2700	8A	[illegible]	VISTA IRRIG DIST	2 3 5 C
HERNANDEZ 2 NW	3925	SAN BENITO	20	36 24	120 50	2160		4P	MAX D LEY	3
HERNANDEZ 7 SE	3928	SAN BENITO	20	36 18	120 42	2765		MID	MRS CLORENE AKERS	C
HETCH HETCHY	3939	TUOLUMNE	37	37 57	119 47	3870	8A	8A	HETCH HETCH WTR SUP	2 3 5 6 7 C
HIGHLAND SPRINGS RANCH	3955	LAKE	23	38 56	122 54	1480		8A	ARTHUR A ANDERSON	3
HILTS	3987	SISKIYOU	12	42 00	122 37	2915		8A	FRUIT GROWERS SUP CO	3
HOBERGS	4010	LAKE	23	38 50	122 43	2980		8A	GEORGE G HOBERG	3
HODGES DAM	4014	SAN DIEGO	33	33 03	117 08	320		7A	SAN DIEGO WTR DEPT	3
HOEGEES FC 60 A	4017	LOS ANGELES	13	34 13	118 02	2650		5P	G ROBINSON	3
HOLLISTER	4022	SAN BENITO	20	36 51	121 24	284	5P	5P	R J PFEFFER	2 3 5
HOLLISTER 2	4025	SAN BENITO	20	36 51	121 24	284		MID	ARTHUR W HOLSWORTH	C
HOLY CITY 3 WNW	4056	SANTA CRUZ	4	37 10	122 02	2200		8A	HENRY B THOMAS	3
HOOPA	4082	HUMBOLDT	35	41 03	123 41	350		MID	HOOPA INDIAN AGENCY	C
HOOPA 2 SE	4084	HUMBOLDT	35	41 02	123 39	315		8A	SAMUEL LEE SMITH	3
HOPLAND 8 NE	4097	LAKE	23	39 01	123 00	2510		MID	MRS S LOUISE RICE	C
HOPLAND LARGO STATION	4100	MENDOCINO	22	39 01	123 07	550		8A	CLIFFORD W CRAWFORD	3
HORSE CANYON	4113	SNTA BARBARA	32	34 37	119 51	1550		MID	CORPS OF ENGINEERS	C
HORSE CORRAL MEADOW	4116	FRESNO	11	36 45	118 46	7675		VAR	CORPS OF ENGINEERS	S
HUASNA	4144	SN LUIS OBPO	30	35 07	120 23	770		MID	MRS GRACE M BAIR	C
HUCKLEBERRY LAKE	4148	TUOLUMNE	37	38 06	119 45	7800		VAR	HETCH HETCH WTR SUP	S
HUNTINGTON LAKE	4176	FRESNO	27	37 14	119 13	7020	5P	5P	SO CALIF EDISON CO	2 3 5 7 C
HYAMPOM	4191	TRINITY	35	40 37	123 28	1240		MID	FRANCES V MOSS	C
IDRIA	4204	SAN BENITO	27	36 25	120 40	2650	4P	4P	NEW IDRIA Q-S MIN CO	2 3 5
IDYLLWILD RANGER STA	4211	RIVERSIDE	33	33 45	116 43	5397	4P	4P	U S FOREST SERVICE	2 3 5 C
IMPERIAL	4223	IMPERIAL	6	32 51	115 34	-69	6P	[illegible]	IMPERIAL IRRIG DIST	2 3 5
INDEPENDENCE	4232	INYO	19	36 48	118 12	3950	7A	7A	L A WTR & PWR DEPT	2 3 5 7 C
INDEPENDENCE ONION VLY	4235	INYO	19	36 46	118 20	9175		MID	L A WTR & PWR DEPT	C
INDIO U S DATE GARDEN	4259	RIVERSIDE	6	33 43	116 15	11	MID	8A	US BUR OF PLANT IND	2 3 5
INYOKERN	4278	KERN	6	35 39	117 49	2440	5P	5P	KERN CO FIRE DEPT	2 3 5
INYOKERN ARMITAGE	4280	KERN	6	35 41	117 41	2218		11P	U S N O T S	3
IOWA HILL	4288	PLACER	1	39 05	120 51	2970		8A	I E ROSE	3
IRON MOUNTAIN	4297	SAN BER'DINO	6	34 08	115 08	922	7A	7A	METRO WATER DEPT	2 3 5 C
IRON MOUNTAIN LOOKOUT	4298	ELDORADO	1	38 42	120 21	6180		VAR	U S WEATHER BUREAU	S
JESS VALLEY	4374	MODOC	21	41 16	120 18	5290	5P	5P	WALTER CANTRALL	2 3 5 7
JOHNSONDALE	4389	TULARE	10	35 58	118 32	4645		8A	J W H CHARLTON	3
JOICE ISLAND	4392	SOLANO	23	38 11	122 03	10	MID	VAR	JOHN MERWIN	2 3 5 6
JULIAN	4412	SAN DIEGO	33	33 05	116 36	4215		MID	STATE DIV OF FSTRY	C
JULIAN WYNOLA	4418	SAN DIEGO	33	33 06	116 39	3655	SS	SS	CHARLES VILINEK	2 3 5
JUNCAL DAM	4422	SNTA BARBARA	32	34 29	119 31	2060		6P	JOHN K CHASE	3
KAISER MEADOWS	4442	FRESNO	27	37 18	119 06	9110		VAR	SO CALIF EDISON CO	S
KEE RANCH	4467	SAN BER'DINO	[illegible]	34 10	116 32	4300		VAR	CORPS OF ENGINEERS	3
KELLOGG	4480	SONOMA	[illegible]	38 38	122 39	1360		8A	LEONARD W TUTTLE	3
KELSEYVILLE	4488	LAKE	23	38 59	122 50	1385		9A	JOSEPH J GLEBE	3
KELSEYVILLE 4 SW	4493	LAKE	23	38 56	122 53	1480		MID	MRS KAREN V BACCI	C
KENTFIELD	4500	MARIN	17	37 57	122 33	10	8A	8A	DANIEL V SMITH	2 3 5
KERLINGER	4508	SAN JOAQUIN	27	37 41	121 26	172		8A	PAC COAST AGGREGATES	3
KERN RIVER INTAKE NO 3	4518	TULARE	10	35 57	118 29	3650		7A	ALGOT T LOFBERG	3
#KERN RIVER POWER HOUSE NO 1	4520	KERN	10	35 28	118 47	970	5P	5P	SO CALIF EDISON CO	2 3 5
KERN RIVER POWER HOUSE NO 3	4523	KERN	10	35 47	118 26	2703	5P	5P	SO CALIF EDISON CO	2 3 5 7
KETTLEMAN CITY 1 SSW	4534	KINGS	11	36 00	119 58	310	8A	8A	STANDARD OIL CO CAL	2 3 5 6
KETTLEMAN STATION	4536	KINGS	11	36 04	120 05	502	6P	6P	P G & E COMPANY	2 3 5
KING CITY	4555	MONTEREY	24	36 12	121 08	320	5P	5P	STATE DIV OF FSTRY	2 3 5 C
KLAMATH	4577	DEL NORTE	12	41 32	124 02	25	P	MID	HAROLD DEL PONTE	2 3 5 C
KNEELAND 10 SSE	4587	HUMBOLDT	7	40 38	123 54	2356		MID	D LEE EMERSON	C
KNIGHTS LANDING	4591	YOLO	23	38 48	121 43	33		8A	MRS ANNA M COTTEN	3
KYBURZ STRAWBERRY	4616	ELDORADO	1	38 48	120 09	5750		MID	HARRY STEVENSON	C
LA BREA CANYON HUNT	4620	ORANGE	26	33 57	117 50	700		VAR	CORPS OF ENGINEERS	3
LA CRESCENTA FC 251	4628	LOS ANGELES	13	34 13	118 14	1565		5P	MRS E BYRD	3
LAFAYETTE 3 NNE	4633	CONTRA COSTA	4	37 56	122 06	625		5P	MRS BETTY T CLARKE	3
LAFAYETTE FIRE STATION	4635	CONTRA COSTA	4	37 53	122 07	290		MID	LAFAYETTE FIRE DEPT	C
#LAGUNA BEACH	4647	ORANGE	33	33 32	117 47	56	4P	4P	CITY ENGINEER	2 3 5
LAGUNA BEACH 2	4650	ORANGE	33	33 33	117 48	180		MID	L B WATER DIST	C
LA HONDA	4660	SAN MATEO	[illegible]	37 19	122 16	670		[illegible]	JAMES C ALLEN	3
LAKE ALPINE	[illegible]	ALPINE	34	38 28	120 01	7500		VAR	DEP WATER RESOURCES	S
LAKE ARROWHEAD	4671	SAN BER'DINO	15	34 15	117 12	5250	5P	5P	LAKE ARROWHEAD F D	2 3 5 7
LAKE CITY	4675	MODOC	18	41 38	120 13	4613	7A	7A	REV CHARLES F CATLIN	2 3 5 7
LAKE ELEANOR	4679	TUOLUMNE	37	37 58	119 53	4662	8A	[illegible]	HETCH HETCH WTR SUP	2 3 5 7
LAKE MOUNTAIN	4690	TRINITY	7	40 01	123 24	3170		MID	LEONARD M MILLER	C
LAKEPORT	4701	LAKE	23	39 03	122 55	1343	5P	[illegible]	MRS WILLIE GREENE	2 3 5
LAKEPORT SCS	4703	LAKE	23	39 02	122 55	1356		MID	US SOIL CON SERVICE	C
LAKE SABRINA	4705	INYO	19	37 13	118 36	9000		VAR	CALIF ELEC POWER CO	S
LAKESHORE	4709	SHASTA	23	40 53	122 23	1075	[illegible]	[illegible]	U S BUR RECLAMATION	2 3 5 6
LAKESIDE 2 ENE	4711	SAN DIEGO	25	32 52	116 54	450		7A	LA MESA IRRIG DIST	3
LAKE SPAULDING	4713	NEVADA	8	39 19	120 38	5156	5P	5P	P G & E COMPANY	2 3 5 7
LAKE SPAULDING DAM	4714	NEVADA	8	39 20	120 38	4960	4P	[illegible]	P G & E COMPANY	2 3 5 6
LAKE WOHLFORD	4726	SAN DIEGO	33	33 10	117 00	1500		MID	ESCONDIDO MTL WTR CO	C
LA MESA	4735	SAN DIEGO	25	32 46	117 01	528	5P	5P	LA MESA FIRE DEPT	2 3 5
LA MESA 1 NE	4736	SAN DIEGO	25	32 47	117 00	660		7A	LA MESA IRRIG DIST	3
LANCASTER	4747	LOS ANGELES	15	34 42	118 08	2352	MID	5P	SO CALIF EDISON CO	2 3 5
LA PANZA RANCH	4767	SN LUIS OBPO	24	35 23	120 10	1560		MID	JOHN S BOWMAN	C
LAS PLUMAS	4812	BUTTE	8	39 41	121 29	506	5P	5P	P G & E COMPANY	2 3 5
LAYTONVILLE	4851	MENDOCINO	7	39 42	123 29	1640		MID	EDWARD E DOWNING	C
LA ZACA FOXEN DIVIDE	4855	SNTA BARBARA	32	34 46	120 07	1470		VAR	U S GEO SURVEY	S
LA ZACA SAN ANTONIO DIVIDE	4858	SNTA BARBARA	32	34 42	120 11	970		VAR	U S GEO SURVEY	S
LEBEC	4863	KERN	29	34 50	118 52	3583		8A	KERN CO FIRE DEPT	3
LECHUZA PATROL STATION FC 352	4867	LOS ANGELES	33	34 05	118 53	1530		4P	L A CO FIRE WARDEN	3 C
LE GRAND	4884	MERCED	27	37 14	120 15	255	5P	5P	MERCED CO FIRE DEPT	2 3 5
LEMON COVE	4890	TULARE	9	36 23	119 02	513	5P	5P	KAWEAH LEMON CO	2 3 5
LEWIS CREEK KINGS CANYON	4920	FRESNO	11	36 48	118 41	4650		VAR	U S WEATHER BUREAU	S
LINDSAY	4957	TULARE	[illegible]	36 11	119 04	395	7P	[illegible]	FRANK DE CHAINE	2 3 5
LITTLE TUJUNGA GOLD CREEK	4986	LOS ANGELES	13	34 19	118 18	2750		MID	CORPS OF ENGINEERS	C
LIVE OAK CANYON FC 230 C	4993	LOS ANGELES	26	34 08	117 44	1255		5P	C F ELDER	3
LIVERMORE	4997	ALAMEDA	4	37 41	121 47	480	8A	8A	INDEPENDENT WHS CO	2 3 5
LIVORNA HEIGHTS	5000	CONTRA COSTA	4	37 52	122 01	450		9A	MRS B E SPINNEY	3
LLANO SHAWNEE HILLS RCH	5002	LOS ANGELES	15	34 28	117 45	3820	6P	6P	MRS E A EBERLE	2 3 5 7
LOCKWOOD	4017	MONTEREY	24	35 58	121 05	1104		8A	ARCHIE M WEFERLING	3 C
LOCKWOOD MESA	5023	SAN DIEGO	33	32 59	117 15	200		7A	SAN DIEGO WATER CO	[illegible]
LODI	5032	SAN JOAQUIN	16	38 07	121 17	40	5P	5P	LODI SEWAGE TREAT PL	2 3 5 6
LOGAN MEADOWS	5040	MADERA	27	37 19	119 19	3000		VAR	SO CALIF EDISON CO	S
LOMPOC SEWAGE PLANT	5064	SNTA BARBARA	32	34 40	120 28	72	4P	[illegible]	LOMPOC SEW TREAT PL	2 3 5
LONE PINE COTTONWOOD POWER HOUSE	5067	INYO	19	36 26	118 03	3950		MID	L A WTR & PWR DEPT	C
LONE TREE CANYON	5074	SAN JOAQUIN	27	37 37	121 23	420		8A	EDWARD C GERLACH	3
LONG BARN EXP STATION	5078	TUOLUMNE	37	38 11	120 01	5200		MID	U S FOREST SERVICE	C
# LONG BEACH	5082	LOS ANGELES	13	33 46	118 12	34	4P	4P	JOHN W TEED	2 3 5
LORAINE	5098	KERN	10	35 18	118 26	2720		MID	CHARLES W POOLE	C
LOS ALAMOS	5107	SNTA BARBARA	33	34 45	120 17	565		8A	HENRY R GEWE	3
# LOS ANGELES WB AIRPORT	5114	LOS ANGELES	13	33 56	118 23	99	MID	MID	U S WEATHER BUREAU	2 3 5 C
LOS ANGELES WB CITY	5115	LOS ANGELES	13	34 03	118 14	312	MID	MID	U S WEATHER BUREAU	2 3 5 C
LOS BANOS	5118	MERCED	27	37 03	120 51	125	5P	6A	ROGER C RICE	2 3 5
LOS BANOS ARBURUA RANCH	5119	MERCED	27	36 53	120 56	860		[illegible]	ARBURUA RANCH	3
LOS GATOS	5123	SANTA CLARA	4	36 13	121 59	428	5P	5P	CITY FIRE DEPT	2 3 5
LOS PRIETOS RANGER STA	5147	SNTA BARBARA	32	34 32	119 48	1000		5P	U S FOREST SERVICE	3
LOST HILLS	5151	KERN	10	35 37	119 41	285		MID	KERN CO FSTRY & F D	C
LOWER KIBBEY RIDGE	5160	TUOLUMNE	37	38 01	119 53	6500		VAR	HETCH HETCH WTR SUP	S
LOWER OTAY RESERVOIR	5162	SAN DIEGO	33	32 37	116 56	500		MID	SAN DIEGO WTR DEPT	C
LUCERNE VALLEY 2 W	5182	SAN BER'DINO	6	34 27	116 59	2975	SS	SS	DONALD B WILLIAMS	2 3 5
LUCIA WILLOW SPRINGS	5184	MONTEREY	4	35 53	121 27	340		MID	STATE DIV OF HWYS	C
LYTLE CREEK FOOTHILL BOULEVARD	5212	SAN BER'DINO	28	34 07	117 20	1160		MID	CORPS OF ENGINEERS	C
LYTLE CREEK POWER HOUSE	5215	SAN BER'DINO	28	34 12	117 27	2250		2P	SO CALIF EDISON CO	3
LYTLE CREEK RANGER STA	5218	SAN BER'DINO	28	34 14	117 29	2720		5P	U S FOREST SERVICE	3 C
MADERA	5233	MADERA	27	36 58	120 04	270	5P	8A	STATE DIV OF FSTRY	2 3 5
MAD RIVER RANGER STA	5244	TRINITY	17	40 27	123 32	2775		8A	U S FOREST SERVICE	3
MAGIC MOUNTAIN	5256	LOS ANGELES	29	34 24	118 17	4450		MID	CORPS OF ENGINEERS	C
MAHNKE	5258	LAKE	23	38 52	122 47	2380		MID	MISS M L MAHNKE	C
MAMMOTH PASS	5284	MONO	19	37 37	119 02	9500		VAR	DEP WATER RESOURCES	S
MANDEVILLE ISLAND	5296	SAN JOAQUIN	27	38 02	121 34	10	VAR	VAR	JESSE FIERRO	2 3 5 6
MANZANITA LAKE	5311	SHASTA	23	40 32	121 34	5850	8A	8A	US NAT PARK SERVICE	2 3 5 7 S
MANZANITA MOUNTAIN	5314	SNTA BARBARA	30	34 54	120 05	3125		MID	CORPS OF ENGINEERS	C
MARCH FIELD	5326	RIVERSIDE	28	33 54	117 15	1533		11P	U S AIR FORCE	3
MARICOPA	5338	KERN	10	35 05	119 23	680	8P	8P	BANKLINE OIL CO	2 3 5
MARIPOSA	5346	MARIPOSA	27	37 29	119 58	2011		9A	MRS GABRIELLE WILSON	3
MARKLEEVILLE	5356	ALPINE	3	38 42	119 47	5546		MID	ELOISE B FAIRBANKS	C
MARRE RANCH	5365	SNTA BARBARA	32	34 41	119 59	1450		VAR	U S GEO SURVEY	S
MARTINEZ 2 S	5371	CONTRA COSTA	4	37 58	122 08	225		MID	MARGARET S PLUMMER	C
MARTINEZ 3 SSE	5372	CONTRA COSTA	4	37 58	122 06	278		9A	CHARLES P WEAVER	3
MARTINEZ FIRE STATION	5377	CONTRA COSTA	4	38 01	122 08	26	9A	9A	CITY FIRE DEPT	2 3 5
MARYSVILLE	5385	YUBA	8	39 09	121 35	62	10A	10A	MRS J BANTTARI	2 3 5
MATHER	5400	TUOLUMNE	37	37 53	119 51	4518		5P	CITY SAN FRANCISCO	3
MC CARTHY POINT RS	5444	TEHAMA	23	40 11	121 41	3800		VAR	U S WEATHER BUREAU	S
MC CLOUD	5449	SISKIYOU	21	41 16	122 08	3300	8A	8A	THOMAS WILLIAMS	2 3 5 7 C
MEADOW LAKE	5496	FRESNO	27	37 05	119 26	4485		4P	RADIO STATION KRFM	3
MECCA 3 SE	5502	RIVERSIDE	6	33 33	116 02	-175	8A	8A	D B W ALEXANDER	2 3 5
MEDICINE LAKE	5505	SISKIYOU	12	41 35	121 37	6660		VAR	DEP WATER RESOURCES	S
MENDOTA 1 NNW	5526	FRESNO	27	36 47	120 22	174		MID	HENRY E SCHREINER	C
MENDOTA DAM	5528	FRESNO	27	36 47	120 22	175		7A	FRANK F MOITOZA	3
MERCED FIRE STATION 2	5532	MERCED	14	37 18	120 29	169	4P	4P	CITY OF MERCED	2 3 5
MERCED 2	5535	MERCED	14	37 19	120 29	168		MID	MERCED IRRIG DIST	C
MERCEY HOT SPRINGS	5550	FRESNO	27	36 42	120 52	1165		SS	MERCEY HOT SPRINGS	3
MEYERS INSPECTION STA	5572	ELDORADO	36	38 51	120 01	6342		2P	STATE OF CALIF	3
MICHIGAN BLUFF	5586	PLACER	1	39 03	120 44	3500		MID	ROBERT T FRANKLIN	C
MIDDLETOWN	5598	LAKE	23	38 45	122 37	1122		8A	STATE DIV OF FSTRY	3
MIDDLEWATER	5602	KERN	10	35 30	119 49	803	5P	5A	UNION OIL CO OF CAL	2 3 5
MILFORD LAUFMAN RS	5623	LASSEN	18	40 08	120 21	4860		MID	U S FOREST SERVICE	C
MILL CREEK NO 2	5629	SAN BER'DINO	28	34 05	117 02	2965	3P	3P	SO CALIF EDISON CO	2 3 5
MILL CREEK INTAKE	5632	SAN BER'DINO	28	34 05	116 57	4958		MID	SO CALIF EDISON CO	C
MINERAL	5679	TEHAMA	23	40 21	121 36	4901	8A	8A	US NAT PARK SERVICE	2 3 5 7 C
MIRANDA SPENGLER RANCH	5713	HUMBOLDT	7	40 12	123 46	400		5P	L A SPENGLER	3 C
MODESTO	5738	STANISLAUS	37	37 39	121 00	91	MID	MID	MODESTO IRRIG DIST	2 3 5
MODESTO 2	5741	STANISLAUS	37	37 38	121 01	92		MID	CITY OF MODESTO	C
MOJAVE	5756	KERN	6	35 03	118 10	2775		4P	KERN CO FIRE DEPT	3
MONACHE MEADOWS	5777	TULARE	10	36 13	118 10	8000		VAR	CORPS OF ENGINEERS	S
MONO LAKE	5779	MONO	38	38 01	119 09	6520	[illegible]	5P	MONO INN	2 3 5 7
MONTAGUE SISKIYOU CO AP	5785	SISKIYOU	12	41 47	122 28	2635		MID		C
MONTEREY	5795	MONTEREY	4	36 36	121 54	270	SS	SS	ROBERT W JOHNSON	2 3 5
MONTGOMERY CREEK 2 SSW	5809	SHASTA	21	40 49	121 56	2100		MID	AARON SMITE	C
MOORPARK 1 SSE	5823	VENTURA	33	34 17	118 53	520		8A	US SOIL CON SERVICE	3
MOORPARK 3 SE	5825	VENTURA	33	34 15	118 51	635		MID	EVERETT RANCH	C
MOORPARK 3 NNW	5826	VENTURA	33	34 20	118 54	1050		MID	GEORGE H MERRIKEN	C
MORENA DAM	5840	SAN DIEGO	33	32 41	116 32	3000		MID	SAN DIEGO WATER CO	C
MORGAN HILL 2 E	5844	SANTA CLARA	4	37 08	121 37	225		[illegible]	MRS THELMA F DOWNER	3
MORGAN HILL BOSSANA RCH	5847	SANTA CLARA	20	37 09	121 47	770		MID	LEONARD A BOSSANA	C
MORGAN HILL SCS	5853	SANTA CLARA	20	37 08	121 39	350		MID	US SOIL CON SERVICE	C
MORONGO VALLEY	5863	SAN BER'DINO	6	34 03	116 34	2580		7A	CORPS OF ENGINEERS	3
MOUNTAIN PASS	5890	SAN BER'DINO	6	35 28	115 32	4735	SS	SS	MT PASS SERVICE STA	2 3 5
MOUNT BRECKENRIDGE	5903	KERN	10	35 27	118 35	7485	5P	5P	TV STATION KERO	2 3 5
MOUNT DANAHER	5909	ELDORADO	1	38 45	120 49	3408		8A	STATE DIV OF FSTRY	[illegible] C
MOUNT DIABLO NORTH GATE	5915	CONTRA COSTA	4	37 52	121 56	2100	7A	7A	CAL DIV BEACH & PARK	2 3 5
MOUNT DIABLE STATE PARK HEADQUARTERS	5916	CONTRA COSTA	4	37 51	121 56	1600		MID	CAL DIV BEACH & PARK	C
MOUNT HAMILTON	5933	SANTA CLARA	4	37 20	121 39	4206	11P	11P	U S WB OBSERVER	2 3 5 7
MOUNT HEBRON 9 E	5940	SISKIYOU	12	41 46	121 50	4396		6P	LEWIS D PARSONS	3
MOUNT HEBRON RANGER STA	5941	SISKIYOU	12	41 47	122 00	4250	8A	8A	U S FOREST SERVICE	2 3 5
MOUNT MADONNA	5973	SANTA CRUZ	20	37 01	121 43	1800		MID	JAMES M SCHELL	C
MOUNT SHASTA SLOPE	5982	SISKIYOU	23	41 22	122 14	7500		VAR	DEP WATER RESOURCES	S
MOUNT SHASTA WB CITY	5983	SISKIYOU	23	41 19	122 19	3544	MID	MID	U S WEATHER BUREAU	2 3 5 7 C
MOUNT TAMALPAIS 1 S	5995	MARIN	17	37 55	122 34	950		MID	CAL DIV BEACH & PARK	C
MOUNT WILSON FC 338 B	6006	LOS ANGELES	13	34 14	118 04	5709	4P	[illegible]	U S WB OBSERVER	2 3 5 7 C
MUIR WOODS	6027	MARIN	17	37 54	122 34	140		9A	MUIR WOODS NAT MON	3
MUMBO BASIN	6032	TRINITY	35	41 12	122 32	5700		VAR	DEP WATER RESOURCES	S
MURCELL RANCH	6035	RIVERSIDE	33	33 32	116 46	3705		8A	CORPS OF ENGINEERS	[illegible]
NAPA	6065	NAPA	17	38 18	122 17	16		7A	EARL S GIPSON	3
# NAPA STATE HOSPITAL	6074	NAPA	17	38 17	122 16	60	5P	[illegible]	JOHN F ALLEMANT	2 3 5
NEEDLES	6115	SAN BER'DINO	5	34 50	114 36	480		MID	CITY OF NEEDLES	C
NEEDLES CAA AIRPORT	6118	SAN BER'DINO	5	34 46	114 37	913	MID	MID	U S CIVIL AERO ADM	2 3 5
NEENACH	6122	LOS ANGELES	15	34 48	118 35	2885		5P	L A WTR & PWR DEPT	3
NEVADA CITY	6136	NEVADA	8	39 16	121 02	2600	8A	8A	CITY OF NEVADA CITY	2 3 5
NEWARK	6144	ALAMEDA	4	37 31	122 02	14	8A	[illegible]	LESLIE SALT COMPANY	2 3 5 6
NEWBURY PARK 2 WNW	6147	VENTURA	33	34 11	118 57	685		MID	BORCHARD RANCH	C
NEWBURY PARK 4 SW	6149	VENTURA	33	34 09	118 58	780		7A	RANCHO SIERRA VISTA	3
NEWHALL SOLEDAD FC 32C-E	6162	LOS ANGELES	29	34 23	118 32	1243		[illegible]	L A CO FIRE WARDEN	3
NEWHALL U S RANGER STA	6164	LOS ANGELES	29	34 22	118 31	1342		MID	U S FOREST SERVICE	C
# NEWMAN	6168	STANISLAUS	27	37 19	121 02	91	5P	9A	RAY S WADE	2 3 5
NEWPORT BEACH HARBOR	6175	ORANGE	33	33 36	117 53	8	5P	5A	NEWPORT HARBOR DEPT	2 3 5
NICOLAUS	6193	SUTTER	8	38 54	121 35	47		7A	[illegible]	3
NILAND	6197	IMPERIAL	6	33 17	115 31	-55		7A	IMPERIAL IRRIG DIST	3
NORTH FORK RANGER STA	6252	MADERA	27	37 14	119 30	2630	8A	8A	U S FOREST SERVICE	2 3 5
# NORTH HOLLYWOOD	6256	LOS ANGELES	13	34 10	118 23	619	5P	5P	SN FERN'DO VLY TIMES	2 3 5
NOVATO 8 WNW	6290	MARIN	17	38 08	122 43	350		MID	EDWARD L THOMPSON	C
OAKDALE WOODWARD DAM	6305	STANISLAUS	34	37 52	120 52	215	8A	8A	S SN JOAQUIN IR DIS	2 3 5 6
OAK KNOLL RANGER STA	6328	SISKIYOU	12	41 50	122 51	1963		8A	U S FOREST SERVICE	3
OAKLAND	6332	ALAMEDA	4	37 47	122 10	440	6P	7P	EARLE G LINSLEY	2 3 5
# OAKLAND CITY HALL	6333	ALAMEDA	4	37 48	122 16	36	MID	MID	U S WEATHER BUREAU	2 3 5
# OAKLAND WB AIRPORT	6335	ALAMEDA	4	37 44	122 12	3	MID	MID	U S WEATHER BUREAU	2 3 5 C
OAKVILLE 1 WNW	6351	NAPA	17	38 27	122 25	160		NOON	ALLARD A CALKINS JR	3
OAKVILLE 4 SW	6354	NAPA	17	38 24	122 27	1230		MID	MRS L D STARKEY	C
OCCIDENTAL	6370	SONOMA	17	38 25	122 59	1000		7A	[illegible]	3
# OCEANSIDE CAMP PENDLETON	6377	SAN DIEGO	33	33 13	117 24	60	4P	4P	U S MARINE CORPS	2 3 5
OCEANSIDE PUMPING PLANT	6379	SAN DIEGO	33	33 13	117 21	31		MID	CITY OF OCEANSIDE	C
OCOTILLO	[illegible]	SAN DIEGO	6	33 09	116 08	170		8A	CORPS OF ENGINEERS	3
OILFIELDS JOAQUIN RIDGE	6395	FRESNO	27	36 18	120 24	3620		VAR	U S WEATHER BUREAU	S
OJAI	6399	VENTURA	33	34 27	119 15	750	5P	5P	VENTURA CO FIRE DEP	2 3 5
OLINDA	6432	ORANGE	26	33 55	117 51	520		8A	CORPS OF ENGINEERS	3
ONO	6455	SHASTA	23	40 29	122 37	980		7A	ALMA L GREEN	3
OPIDS CAMP FC 57 B-E	6465	LOS ANGELES	26	34 15	118 06	4250	5P	5P	L B UNFD SCHOOL DIST	2 3 5 C
ORANGE COUNTY RESERVOIR	6473	ORANGE	26	33 56	117 53	600		MID	CORPS OF ENGINEERS	C
ORANGE COVE	6476	FRESNO	9	36 37	119 18	431	10A	10A	ORANGE COVE CIT ASN	2 3 5
ORICK PRAIRIE CREEK PK	[illegible]	HUMBOLDT	17	41 20	124 02	161	4P	4P	CAL DIV BEACH & PARK	2 3 5
ORINDA BOWMAN	6502	CONTRA COSTA	4	37 52	122 10	550	7P	7P	ARTHUR W BOWMAN	2 3 5
ORLAND	6506	GLENN	23	39 45	122 12	254	8A	8A	ORLAND UNIT WU ASSN	2 3 5
ORLEANS	6508	HUMBOLDT	12	41 18	123 32	403	[illegible]	6P	E J ANDERSON	2 3 5
OROVILLE 1 WSW	6521	BUTTE	8	39 30	121 34	160	11A	11A	CITY OF OROVILLE	2 3 5
OROVILLE 7 SE	6523	BUTTE	8	39 26	121 29	530	6A	6A	ALBERT E PALMER	2 3 5

STATION INDEX

Station	Index No.	County	Drainage†	Latitude	Longitude	Elevation	Observation time Temp.	Observation time Precip.	Observer	Refer to tables
OROVILLE BRIDGE	6525	BUTTE	8	39 31	121 34	220		7A	ROBERT E SKINNER	3
OROVILLE RANGER STATION	6528	BUTTE	8	39 31	121 34	265		MID	STATE DIV OF FSTRY	C
OSTRANDER LAKE	6552	MARIPOSA	14	37 38	119 33	8600		VAR	DEP WATER RESOURCES	S
OXNARD	6569	VENTURA	33	34 11	119 10	45	4P	8A	AMER CRYSTAL SUG CO	2 3 5
OZENA	6576	VENTURA	30	34 12	119 19	3705		5P	WHEATLEYS RANCH	3
PACHECO PASS	6583	MERCED	27	37 04	121 11	850		MID	U S BUR RECLAMATION	C
PACIFIC HOUSE	6597	ELDORADO	1	38 45	120 30	3440		8A	FLOYD R POOLE	3
PACOIMA DAM FC 33 A-E	6602	LOS ANGELES	13	34 20	118 24	1500		5P	E K BARR	3
PAICINES OHRWALL RANCH	6610	SAN BENITO	20	36 44	121 22	920		NOON	JOHN P OHRWALL	3
PALMDALE	6624	LOS ANGELES	6	34 35	118 07	2655	5P	5P	PALMDALE IRRIG DIST	2 3 5
PALMDALE 2 NE	6625	LOS ANGELES	6	34 36	118 06	2583		MID	PALMDALE IRRIG DIST	C
PALMDALE CAA AIRPORT	6627	LOS ANGELES	6	34 38	118 05	2517	MID	MID	US CIVIL AERO ADM	2 3 5
PALM SPRINGS	6635	RIVERSIDE	6	33 49	116 32	411	5P	5P	PALM SPGS FIRE DEPT	2 3 5
PALO ALTO CITY HALL	6646	SANTA CLARA	4	37 27	122 08	23	8A	8A	ENGINEERING DEPT	2 3 5 C
PALOMA	6650	MONTEREY	24	36 21	121 30	1850		5P	JAMES A BELL	3
PALOMAR MTN OBSERVATORY	6657	SAN DIEGO	33	33 21	116 51	5560	1P	MID	PALOMAR OBSERVATORY	2 3 5 7 C
PALOS VERDES EST FC 43 A	6663	LOS ANGELES	33	33 48	118 23	-		5P	R W HIATT	3
PANOCHE	6675	SAN BENITO	27	36 36	120 50	1265		SS	MISS LILY BERG	3
PANOCHE JUNCTION	6678	FRESNO	27	36 33	120 29	500	5P	5P	P G & E COMPANY	2 3 5
PARADISE MEADOW	6688	TUOLUMNE	37	38 03	119 40	7700		VAR	HETCH HETCH WTR SUP	S
PARKER RESERVOIR	6699	SAN BER'DINO	5	34 17	114 10	738	7A	7A	METRO WATER DIST	2 3 5 C
PARKFIELD	6703	MONTEREY	24	35 53	120 26	1482		7A	HERBERT H DURHAM	3
PARKFIELD 8 NNW	6708	FRESNO	27	36 01	120 29	2640		MID	MARCELENE ROBERTS HH	C
PASADENA	6719	LOS ANGELES	13	34 09	118 09	864	4P	4P	PASADENA WTR DEPT	2 3 5
PASKENTA RANGER STATION	6726	TEHAMA	23	39 53	122 33	755		8A	U S FOREST SERVICE	3 C
PASO ROBLES	6730	SN LUIS OB'PO	24	35 38	120 41	700	5P	5P	LESTER M FRENCH	2 3 5
PASO ROBLES 3 NNW	6736	SN LUIS OB'PO	24	35 40	120 43	815		MID	HARRY E WERNER	C
PASO ROBLES CAA AIRPORT	6742	SN LUIS OB'PO	24	35 40	120 38	803	MID	MID	U S CIVIL AERO ADM	2 3 5
PATTIWAY	6754	KERN	10	34 56	119 23	3868		7A	HUDSON RANCH	3
PAYNES CREEK	6761	TEHAMA	23	40 20	121 54	1850		7A	HORACE L ROGERS	3
PENDOLA GUARD STATION	6791	SNTA BARBARA	32	34 31	119 34	1620		6P	U S FOREST SERVICE	3
PERRIS 1 WSW	6818	RIVERSIDE	33	33 47	117 15	1602	5P	5P	GLENN M SMITH	2 3 5
PETALUMA FIRE STATION 2	6826	SONOMA	17	38 14	122 38	16	5P	5P	PETALUMA FIRE DEPT	2 3 5
PETALUMA 1 N	6829	SONOMA	17	38 15	122 38	30		MID	VICTOR E CHAIX	C
PIEDRA	6857	FRESNO	11	36 46	119 23	580		7A	MRS IDA H AKERS	3
PINE CANYON PATROL STATION FC 321 E	6891	LOS ANGELES	29	34 40	118 26	3275		5P	L A CO FIRE WARDEN	3
PINNACLES NATIONAL MON	6926	SAN BENITO	20	36 29	121 11	1300	4P	4P	US NAT PARK SERVICE	2 3 5
PISMO BEACH	6943	SN LUIS OB'PO	4	35 08	120 38	80	5P	5P	POLICE DEPARTMENT	2 3 5
PIT RIVER PWR HOUSE 5	6946	SHASTA	21	40 59	121 59	1458		5P	P G & E COMPANY	3
PITTS RANCH	6950	LAKE	23	38 56	122 52	1550		8A	AUBREY W PITTS	3
PLACERVILLE	6960	ELDORADO	1	38 44	120 48	1890	8A	8A	P G & E COMPANY	2 3 5
PLACERVILLE IFG	6962	ELDORADO	1	38 44	120 44	2755	8A	8A	INST FST GENETICS	2 3 5 6
PLACERVILLE 1 W	6963	ELDORADO	1	38 44	120 49	1785		MID	CITY OF PLACERVILLE	C
PLEASANT HILL 1 NW	6982	CONTRA COSTA	4	37 57	122 05	60		MID	LOUIS M BAUMFALK	C
PLYMOUTH	7000	AMADOR	16	38 29	120 51	1096		8A	LORRIN L CRAIN	3
POINT ARENA	7009	MENDOCINO	17	38 55	123 42	224		MID	GEORGE E HOLMES	C
POINT ARENA LIGHT STA	7011	MENDOCINO	17	38 57	123 44	60	11P	11P	U S COAST GUARD	2 3 5
POINT ARGUELLO USCG	7016	SNTA BARBARA	33	34 33	120 36	63	11P	11P	U S COAST GUARD	2 3 5
POINT PIEDRAS BLANCAS	7024	SN LUIS OB'PO	4	35 40	121 17	32	11P	11P	U S COAST GUARD	2 3 5
POMONA	7050	LOS ANGELES	26	34 04	117 46	855	5P	5P	J E ADAMSON	2 3 5
PORT CHICAGO NAVAL DEPOT	7070	CONTRA COSTA	4	38 01	122 01	50	8A	8A	U S NAVAL MAGAZINE	2 3 5
PORTERVILLE	7077	TULARE	9	36 04	119 01	393	8A	8A	JOHN H DAYBELL	2 3 5
PORTOLA	7085	PLUMAS	8	39 48	120 28	4838	4P	4P	I C BALDWIN	2 3 5 C
PORTUGUESE MEADOW	7093	TULARE	10	35 48	118 34	7000		VAR	CORPS OF ENGINEERS	S
POSEY 3 E	7096	TULARE	10	35 48	118 38	4920	SS	7A	WILLIAM R BOOTH	2 3 5
POST CORRAL MEADOW	7097	FRESNO	11	37 07	118 54	8215		VAR	CORPS OF ENGINEERS	S
POTRERO SECO	7105	VENTURA	32	34 38	119 26	4850		MID	CORPS OF ENGINEERS	C
POTTER VALLEY 3 NNW	7107	MENDOCINO	22	39 22	123 07	1020		MID	OTTO R HUGHES	C
POTTER VALLEY 3 SE	7108	MENDOCINO	22	39 18	123 04	1100		MID	RUSSELL E NEAR	C
POTTER VALLEY PWR HOUSE	7109	MENDOCINO	22	39 22	123 08	1014	3P	3P	P G & E COMPANY	2 3 5
POWAY VALLEY	7111	SAN DIEGO	33	32 57	117 04	440		5P	POMERADO SOIL CON DT	3
PRADO DAM	7123	RIVERSIDE	28	33 53	117 38	570		MID	CORPS OF ENGINEERS	C
PRIEST VALLEY	7150	MONTEREY	24	36 10	120 41	2390	7A	7A	RUTH E MYERS	2 3 5
QUAKING ASPEN	7179	TULARE	10	36 07	118 32	7200		VAR	CORPS OF ENGINEERS	S
QUINCY RANGER STATION	7195	PLUMAS	8	39 56	120 57	3409	8A	8A	U S FOREST SERVICE	2 3 5
QUINN RANGER STATION	7205	TULARE	10	36 20	118 35	8300		VAR	CORPS OF ENGINEERS	S
RAMONA SPAULDING	7231	SAN DIEGO	33	33 04	116 51	1470	6P	6P	LOUIS B SPAULDING	2 3 5
RANCHITA	7244	SAN DIEGO	33	33 12	116 32	4000		7A	CORPS OF ENGINEERS	3
RANDSBURG	7253	KERN	15	35 22	117 39	3530	6P	6P	KERN CO FIRE DEPT	2 3 5 C
RAYWOOD FLATS	7279	SAN BER'DINO	6	34 03	116 49	6620		5P	CALIF ELEC POWER CO	3
RED BLUFF WB AIRPORT	7292	TEHAMA	23	40 09	122 15	341	MID	MID	U S WEATHER BUREAU	2 3 5 C
REDDING FIRE STA NO 2	7296	SHASTA	23	40 35	122 24	577	5P	5P	REDDING FIRE CHIEF	2 3 5 C
REDLANDS	7306	SAN BER'DINO	28	34 03	117 11	1318	MID	2P	REDLANDS DAILY FACTS	2 3 5
REDWOOD CITY	7339	SAN MATEO	4	37 29	122 14	31	5P	5P	CITY FIRE DEPT STA 2	2 3 5
REDWOOD VALLEY	7351	MENDOCINO	22	39 16	123 12	718		MID	THOMAS M JAMESON	C
REPRESA	7370	SACRAMENTO	1	38 42	121 10	305		MID	FOLSOM STATE PRISON	3
#RICHMOND	7414	CONTRA COSTA	4	37 56	122 21	55	4P	4P	CITY OF RICHMOND	2 3 5
RICHMOND FIELD STATION	7416	CONTRA COSTA	4	37 55	122 20	10	8A	5P	RAY KRONE	2 3 5 6
RIVERSIDE FIRE STA NO 3	7470	RIVERSIDE	28	33 57	117 24	820	5P	5P	RIVERSIDE FIRE DEPT	2 3 5
RIVERSIDE CITRUS EXPERIMENT STATION	7473	RIVERSIDE	28	33 58	117 20	1050	8A	8A	CITRUS EXP STATION	2 3 5 6 C G
ROBERTSON FLAT	7492	PLACER	2	39 10	120 30	6250		VAR	CORPS OF ENGINEERS	S
ROCK CREEK	7510	INYO	19	37 27	118 44	9700		VAR	DEP WATER RESOURCES	S
ROCKLIN	7516	PLACER	1	38 48	121 15	239	6A	6A	RAYMOND H JOHNSON	2 3 5
ROSE MARIE MEADOW	7560	FRESNO	27	37 19	118 52	10000		VAR	SO CALIF EDISON CO	S
ROUND MEADOW	7579	TULARE	10	35 58	118 21	9000		VAR	CALIF STATE ENG	S
ROUND MOUNTAIN	7580	SHASTA	23	40 48	121 57	2010		7A	LLOYD D COMPTON	3
RUNNING SPRINGS	7600	SAN BER'DINO	28	34 12	117 05	6000		MID	STATE DIV OF HWYS	C
SACHES SPRINGS	7623	TUOLUMNE	37	38 06	119 51	7900		VAR	HETCH HETCH WTR SUP	S
SACRAMENTO WB AIRPORT	7630	SACRAMENTO	23	38 31	121 30	17	MID	MID	U S WEATHER BUREAU	2 3 5 C
#SACRAMENTO WB CITY	7633	SACRAMENTO	23	38 35	121 30	25	MID	MID	U S WEATHER BUREAU	2 3 5 C
SADDLE CAMP RANGER STA	7637	TEHAMA	23	40 10	122 48	3850		VAR	U S WEATHER BUREAU	S
SAGEHEN CREEK	7641	NEVADA	36	39 26	120 14	6337		5P	UNIVERSITY OF CALIF	3
SAINT HELENA	7643	NAPA	17	38 30	122 28	255	6P	6P	EDWIN L PAULSON	2 3 5
SAINT HELENA 4 WSW	7646	NAPA	17	38 30	122 32	1792		MID	EDWIN H LEARNED	C
SAINT HELENA 7 NE	7649	NAPA	23	38 34	122 22	1050		MID	CLARA B ABREAU	C
SAINT JOHN	7656	GLENN	23	39 43	122 00	145		7A	JAMES A STURGEON	3
SAINT MARYS COLLEGE	7661	CONTRA COSTA	4	37 50	122 06	625	5P	5P	BROTHER U BENEDICT	2 3 5 C
SALINAS CAA AIRPORT	7669	MONTEREY	24	36 40	121 36	74	MID	MID	U S CIVIL AERO ADM	2 3 5
SALINAS DAM	7672	SN LUIS OB'PO	24	35 20	120 30	1350		8A	SN LUIS OB'PO CO FCD	3
SALSIPUEDES GAGING STA	7681	SNTA BARBARA	32	34 35	120 24	250		VAR	U S GEO SURVEY	S
SALSIPUEDES JALAMA DIV	7684	SNTA BARBARA	32	34 32	120 23	1150		VAR	U S GEO SURVEY	S
SALT SPRINGS PWR HOUSE	7689	AMADOR	16	38 30	120 13	3700	3P	3P	P G & E COMPANY	2 3 5 6 S
SALYER RANGER STATION	7698	TRINITY	35	40 53	123 35	623	8A	8A	U S FOREST SERVICE	2 3 5
SAN ANDREAS 3 S	7702	CALAVERAS	2	38 09	120 41	1100		7A	CALAVERAS CEMENT CO	3
SAN ANTONIO CANYON MOUTH	7711	LOS ANGELES	28	34 10	117 40	2394	4P	4P	SO CALIF EDISON CO	2 3 5
SAN ANTONIO SANTA MARIA	7713	SNTA BARBARA	33	34 49	120 21	1000		VAR	U S GEO SURVEY	S
SAN BENITO	7719	SAN BENITO	20	36 31	121 05	1360		MID	JOHN M SHIELDS	C
SAN BERNARDINO CO HOSP	7723	SAN BER'DINO	28	34 08	117 16	1125	6P	6P	S B CO HOSPITAL	2 3 5
SAN CLEMENTE DAM	7731	MONTEREY	4	36 26	121 42	600		7A	CALIF WTR & TEL CO	3
SANDBERG PATROL STATION FC 130 B	7734	LOS ANGELES	29	34 45	118 43	4025		4P	L A CO FIRE WARDEN	3
SANDBERG WB	7735	LOS ANGELES	29	34 45	118 44	4517	MID	MID	U S WEATHER BUREAU	2 3 5 7 C
#SAN DIEGO WB AIRPORT	7740	SAN DIEGO	33	32 44	117 10	19	MID	MID	U S WEATHER BUREAU	2 3 5 C
SAN DIMAS FIRE WARD FC 95	7749	LOS ANGELES	26	34 06	117 48	960		5P	L A CO FIRE WARDEN	3
SAN DIMAS TANBARK FLAT	7750	LOS ANGELES	26	34 12	117 46	2750		MID	U S FOREST SERVICE	C
SAN FELIPE BELL STATION	7755	SANTA CLARA	20	37 02	121 19	355		MID	MICHAEL J PROCTOR	C
SAN FERNANDO	7759	LOS ANGELES	13	34 16	118 28	965	6P	6P	S F HEIGHTS LEMON AN	2 3 5
SAN FERNANDO POWER HOUSE 2	7762	LOS ANGELES	13	34 19	118 30	1248		MID	CORPS OF ENGINEERS	C
#SAN FRANCISCO CALIF ACADEMY OF SCIENCES	7765	SN FRANCISCO	4	37 46	122 28	245	4P	4P	CALIF ACAD OF SCI	2 3 5 C
SAN FRANCISCO RICHMOND SUNSET	7767	SN FRANCISCO	4	37 47	122 30	18		MID	CITY SAN FRANCISCO	C
#SAN FRANCISCO WB AIRPORT	7769	SAN MATEO	4	37 37	122 23	8	MID	MID	U S WEATHER BUREAU	2 3 5 C
#SAN FRANCISCO FEDERAL BUILDING	7772	SN FRANCISCO	4	37 47	122 25	52	MID	MID	U S WEATHER BUREAU	2 3 5 C
SAN GABRIEL CANYON PH	7776	LOS ANGELES	26	34 09	117 54	744		5P	PASADENA WATER DEPT	3
SAN GABRIEL DAM FC425BE	7779	LOS ANGELES	26	34 12	117 52	1481		5P	E K DE VORE	3 C
SAN GABRIEL FIRE DEPT	7785	LOS ANGELES	13	34 06	118 06	430	4P	4P	CITY FIRE DEPT	2 3 5
SAN GREGORIO 3 SE	7807	SAN MATEO	4	37 18	122 20	355	5P	5P	POMPONIO RANCH	2 3 5
SAN JACINTO	7810	RIVERSIDE	33	33 48	116 59	1550	7P	7P	BYRON JOHANSEN	2 3 5
SAN JACINTO RANGER STA	7813	RIVERSIDE	33	33 47	116 58	1560		MID	STATE DIV OF FSTRY	C
SAN JOAQUIN EXP RANGE	7817	MADERA	27	37 05	119 44	1470		MID	U S FOREST SERVICE	C
#SAN JOSE	7821	SANTA CLARA	4	37 20	121 53	95	MID	MID	E O BILLWILLER	2 3 5 C
SAN JUAN BAUTISTA	7834	SAN BENITO	20	36 49	121 31	550		MID	MRS M A BINGHAM	C
SAN JUAN GUARD STATION	7837	ORANGE	33	33 36	117 31	730		MID	CORPS OF ENGINEERS	C
SAN LUIS OBISPO POLY	7851	SN LUIS OB'PO	4	35 18	120 40	300	7A	7A	JOHN H PEROZZI	2 3 5 C
SAN MARCOS RANCH	7861	SNTA BARBARA	32	34 33	119 52	800	7A	7A	U S BUR RECLAMATION	2 3 5 C
#SAN MATEO	7864	SAN MATEO	4	37 34	122 20	30	5P	5P	CITY FIRE DEPT	2 3 5
SAN NICOLAS ISLAND	7870	VENTURA	33	33 14	119 28	503		MID	U S NAVY	C
#SAN PEDRO	7876	LOS ANGELES	33	33 43	118 16	10	5P	5P	MARINE EXCHANGE	2 3 5
#SAN RAFAEL	7880	MARIN	17	37 58	122 32	31	5P	5P	CITY ENGINEER	2 3 5
SAN RAMON 1 SSW	7882	CONTRA COSTA	4	37 46	121 59	555		MID	HOWARD C WIEDEMANN	C
SANTA ANA FIRE STATION	7888	ORANGE	28	33 45	117 52	115	5P	5P	SANTA ANA FIRE DEPT	2 3 5
SANTA ANA RIVER PH 3	7891	SAN BER'DINO	28	34 07	117 07	1980		MID	CORPS OF ENGINEERS	C
SANTA ANA RIVER PH NO 1	7894	SAN BER'DINO	28	34 08	117 04	2765	1P	1P	SO CALIF EDISON CO	2 3 5
SANTA ANITA FERN FC 432	7897	LOS ANGELES	13	34 12	118 01	2035		5P	G ROBINSON	3
SANTA BARBARA	7902	SNTA BARBARA	33	34 26	119 42	100	5P	5P	S BARBARA FIRE DEPT	2 3 5 C
SANTA BARBARA CAA AP	7905	SNTA BARBARA	33	34 26	119 50	9	MID	MID	U S CIVIL AERO ADM	2 3 5
SANTA BARBARA POTRERO	7908	SNTA BARBARA	30	34 47	119 39	5200		MID	CORPS OF ENGINEERS	C
SANTA BARBARA TV PEAK	7909	SNTA BARBARA	32	34 32	119 57	4000		5P	TV STATION KEYT	3
SANTA CLARA UNIVERSITY	7912	SANTA CLARA	4	37 21	121 56	88	5P	5P	UNIV OF SANTA CLARA	2 3 5
SANTA CRUZ	7916	SANTA CRUZ	4	36 59	122 01	125	5P	5P	ROBERT E BURTON	2 3 5
SANTA FE DAM	7926	LOS ANGELES	13	34 07	117 58	427		8A	CORPS OF ENGINEERS	3 C
SANTA MARGARITA 2 SW	7930	SN LUIS OB'PO	24	35 22	120 38	1250		6P	CLARENCE MC KUSICK	3
SANTA MARGARITA BOOSTER	7933	SN LUIS OB'PO	24	35 23	120 38	1153		8A	JOHN E JONES JR	3
SANTA MARIA	7940	SNTA BARBARA	30	34 57	120 26	224	8A	8A	A A HOWARD	2 3 5
SANTA MARIA 14 ENE	7942	SNTA BARBARA	30	35 01	120 12	815		7A	JAMES R JENSEN	3
SANTA MARIA WB AIRPORT	7946	SNTA BARBARA	30	34 54	120 27	238	MID	MID	U S WEATHER BUREAU	2 3 5 C
SANTA MONICA	7950	LOS ANGELES	33	34 01	118 29	80		4P	CITY SANTA MONICA	3
# SANTA MONICA PIER	7953	LOS ANGELES	33	34 01	118 30	[illegible]	5P	5P	S M LIFEGUARD SER	2 3 5
SANTA PAULA	7957	VENTURA	[illegible]	34 21	119 04	265	8A	8A	ERVIN D STUART	2 3 5
SANTA PAULA 3 SE	7959	VENTURA	33	34 20	119 01	2250		MID	SHELL OIL CO	C
SANTA ROSA	7965	SONOMA	22	38 27	122 43	167	7A	7A	CLARENCE S NEWBERRY	2 3 5
SANTA SUSANA 4 NNE	7973	VENTURA	33	34 20	118 42	1520		MID	CERRO VIEJO RANCH	C
SANTA YNEZ	7976	SNTA BARBARA	32	34 37	120 06	600		MID	SNTA YNEZ HIGH SCHL	C
SANTIAGO DAM	7987	ORANGE	28	33 48	117 43	1025		8A	CORPS OF ENGINEERS	3 C
SAUGUS POWER PLANT NO 1	8014	LOS ANGELES	29	34 35	118 27	2105		6A	L A PWR & LIGHT DEP	3
SAWYERS BAR RANGER STA	8025	SISKIYOU	12	41 18	123 08	2169		8A	U S FOREST SERVICE	3
# SCOTIA	8045	HUMBOLDT	7	40 29	124 06	139	8A	8A	PACIFIC LUMBER CO	2 3 5
SEARSVILLE LAKE	8068	SAN MATEO	4	37 24	122 14	350		8A	AUSTIN CLAPP	3
SEBASTOPOL 4 S	8072	SONOMA	22	38 21	122 50	175		MID	WILLIAM G SANDERS	C
SEPULVEDA DAM	8092	LOS ANGELES	13	34 10	118 28	740		8A	CORPS OF ENGINEERS	3 C
SHAFFER TOOL WORKS BREA	8119	ORANGE	26	33 55	117 54	360		8A	CORPS OF ENGINEERS	3
SHASTA DAM	8135	SHASTA	23	40 43	122 25	1076	8A	8A	U S BUR RECLAMATION	2 3 5 6 C
SHELL ABSORPTION PLANT	8158	LOS ANGELES	26	33 57	117 54	800		9A	CORPS OF ENGINEERS	3
SHINGLE	8173	ELDORADO	1	38 40	120 55	1375		7A	THEODORE B HEUSNER	3
SIERRA CITY	8207	SIERRA	8	39 34	120 38	4175	8A	8A	WILLIAM G KIRCHNER	2 3 5 7
SIERRA MADRE 1 N	8210	LOS ANGELES	13	34 10	118 04	1153	6P	6P	MISS E MC KINNEY	2 3 5
SIERRAVILLE RANGER STA	8218	SIERRA	8	39 35	120 22	4975	8A	8A	U S FOREST SERVICE	2 3 5 7 C
SIGNAL HILL FC 415	8230	LOS ANGELES	13	33 48	118 10	115		5P	CITY ENGINEER	3 C
SILVERADO RANGER STA	8243	RIVERSIDE	28	33 45	117 40	1100		MID	CORPS OF ENGINEERS	C
SIMI	8256	VENTURA	33	34 16	118 47	765		MID	CLOSED 11/15/56	
SISQUOC SOUTH FORK CAMP	8266	SNTA BARBARA	30	34 46	119 46	2500		MID	CORPS OF ENGINEERS	C
SKAGGS SPRINGS LAS LOMAS RANCH	8272	SONOMA	22	38 41	123 08	1930		8A	JOHN K LEITHOLD	3
SLACK CANYON	8276	MONTEREY	24	36 05	120 40	1730		MID	CALIF DIV OF FSTRY	C
SLOUGHHOUSE 6 SE	8293	SACRAMENTO	16	38 28	121 05	160		8A	ORIN W VAN VLECK	3
SMITH RIVER 3 WNW	8311	DEL NORTE	17	41 57	124 12	25		8A	WILLIAM M RILEY	3
@ SNOW CREEK UPPER	8317	RIVERSIDE	6	33 52	116 41	1940		9A	PALM SPRINGS WTR CO	3
SNOW FLAT	8318	MARIPOSA	14	37 50	119 30	8700		VAR	DEP WATER RESOURCES	S
SODA SPRINGS	8331	NEVADA	[illegible]	39 19	120 23	6750	8A	8A	ARTHUR COUILLARD	2 3 5 7 C
SOLEDAD	8338	MONTEREY	24	36 26	121 19	204		8A	JAN M JACOBSEN	3
SOMESBAR 1 W	8346	HUMBOLDT	12	41 23	123 29	550		8A	EARL S BELLMAN	3
SOMIS 2 NNW	8347	VENTURA	33	34 17	119 00	510		MID	RICHARD BARD JR	C
SOMIS 3 NE	8348	VENTURA	33	34 17	118 58	490		8A	LAWTON INVEST CO	3
SOMIS 3 NW	8349	VENTURA	33	34 17	119 03	510		8A	BERYLWOOD INVEST CO	3
SOMIS 5 WNW	8350	VENTURA	33	34 17	119 04	520		MID	JOHN DE BONI	C
SONOMA	8351	SONOMA	17	38 17	122 27	20	5P	5P	LAURENCE W DICKEY	2 3 5
SONORA	8353	TUOLUMNE	37	37 59	120 23	1830	8A	8A	P G & E COMPANY	2 3 5
S E FARALLON	8376	SN FRANCISCO	4	37 42	123 00	27		MID	U S COAST GUARD	C
SO ENTRANCE YOSEMITE NP	8380	MARIPOSA	14	37 30	119 38	5135	4P	4P	US NAT PARK SERVICE	2 3 5 7
SOUTH LAKE	8406	INYO	19	37 10	118 34	9500		VAR	CALIF ELEC POWER CO	S
SPADRA PACIFIC COLONY FC 356 B	8436	LOS ANGELES	26	34 03	117 49	685		4P	R S HUTCHINSON	3 C
SPRECKELS HWY BRIDGE	8446	MONTEREY	24	36 36	121 41	60		8A	MRS W B HENNES	3
SPRINGVILLE 7 ENE	8455	TULARE	9	36 10	118 42	2470		7A	ELMER A SUTTON	3
SPRINGVILLE RANGER STA	8460	TULARE	9	36 08	118 48	1050		MID	U S FOREST SERVICE	C
SQUAW VALLEY LODGE	8474	PLACER	36	39 12	120 14	6226	5P	5P	SQUAW VLY DEVEL CO	2 3 5 7
SQUIRREL INN 1	8476	SAN BER'DINO	15	34 14	117 15	5239		5P	EDGAR L KEISTER	3
SQUIRREL INN 2	8479	SAN BER'DINO	15	34 14	117 14	5723	5P	5P	LEROY KEMP	2 3 5 7
STATE LAKES	8510	FRESNO	11	36 56	118 35	10200		VAR	CORPS OF ENGINEERS	S
STATUM MEADOW	8514	FRESNO	11	36 56	118 55	8300		VAR	CORPS OF ENGINEERS	S
STAYTON MINE	8517	SAN BENITO	20	36 55	121 13	2975		MID	RANAR B KNOX	C
STOCKTON DISPOSAL PLANT	8554	SAN JOAQUIN	27	37 56	121 20	11		MID	CITY OF STOCKTON	C
# STOCKTON CAA AIRPORT	8558	SAN JOAQUIN	27	37 54	121 15	22	MID	MID	U S CIVIL AERO ADM	2 3 5
STOCKTON FIRE STATION 4	8560	SAN JOAQUIN	27	37 58	121 18	11	8A	8A	STOCKTON FIRE DEPT	2 3 5
STOCKTON MOWRY BRIDGE	8562	SAN JOAQUIN	27	37 51	121 23	15	5P	5P	MARTIN P MUHS	2 3 5 6
STONYFORD RANGER STA	8580	COLUSA	23	39 23	122 33	1168		8A	U S FOREST SERVICE	3
STONY GORGE RESERVOIR	8587	GLENN	23	39 35	122 32	800	5P	5P	ORLAND UNIT WU ASSN	2 3 5 C
STOUTS MEADOW	8591	SHASTA	21	41 10	121 56	5300		VAR	DEP WATER RESOURCES	S
STRAWBERRY VALLEY	8600	YUBA	[illegible]	39 34	121 06	3784	5P	5P	SOPER-WHEELER CO	2 3 5 7
SUGARLOAF MEADOW	8635	TULARE	11	36 43	118 40	7200		VAR	CORPS OF ENGINEERS	S
SUNLAND	8660	LOS ANGELES	13	34 16	118 18	1460	7P	7P	FRANK T STEVENS	2 3 5
SURF 2 ENE	8697	SNTA BARBARA	32	34 41	120 34	105		MID	US DISCIPLINARY BKS	C
SUSANA KNOLLS	8700	VENTURA	33	34 16	118 40	1085		8A	SUSANA KN FIRE STA	3
SUSANVILLE	8701	LASSEN	18	40 25	120 39	4195		[illegible]	CITY OF SUSANVILLE	3
SUSANVILLE AIRPORT	8702	LASSEN	18	40 23	120 33	4148	10P	10P	MRS LORRAINE MUMMA	2 3 5 7
SUSANVILLE 1 WNW	8703	LASSEN	18	40 26	120 40	4555		MID	STATE DIV OF FSTRY	C
SUTTER HILL RANGER STA	8713	AMADOR	16	38 23	120 48	1580		8A	STATE DIV OF FSTRY	3
TABLE MOUNTAIN	8748	LOS ANGELES	6	34 23	117 41	7500	5P	5P	SMITHSONIAN OBSY	2 3 5 7
TAFT	8752	KERN	10	35 09	119 28	1025		MID	KERN CO FORESTRY & FIRE DEPT	C
TAHOE	8758	PLACER	36	39 10	120 09	6228	8A	8A	ARTHUR E FRODENBERG	2 3 5 6 7
TALBOT CAMP	8771	PLACER	1	39 12	120 22	6000		VAR	DEP WATER RESOURCES	S
TEHACHAPI	8826	KERN	10	35 08	118 27	3975	6P	6P	MRS ANITA COWAN	2 3 5 7
TEHACHAPI RANGER STA	8832	KERN	10	35 08	118 27	3975		MID	KERN CO FIRE DEPT	C
TEJON RANCHO	8839	KERN	10	35 02	118 45	1425	5P	6P	TEJON RANCH CO	2 3 5
TENNANT	8860	SISKIYOU	12	41 35	121 55	4750		5P	MRS MARGARET KNOLL	3
TERMO	8873	LASSEN	18	40 52	120 27	5300		MID	SULO E LAKSO	C
THE CEDARS	8881	PLACER	1	39 15	120 21	5900		VAR	CORPS OF ENGINEERS	S
THE GEYSERS	8885	SONOMA	22	38 48	122 49	1600		MID	FRANK A DEWEY	C
THERMAL CAA AIRPORT	8892	RIVERSIDE	6	33 37	116 10	-120	MID	MID	U S CIVIL AERO ADM	2 3 5 C
THOUSAND OAKS 2 N	8905	VENTURA	33	34 12	118 50	915		8A	HILLSDALE RANCH	3
THREE RIVERS EDISON PH 2	8914	TULARE	9	36 28	118 53	950	5P	5P	SO CALIF EDISON CO	2 3 5
THREE RIVERS EDISON PH 1	8917	TULARE	9	36 28	118 52	1140		MID	SO CALIF EDISON CO	C
TIGER CREEK POWER HOUSE	8928	AMADOR	[illegible]	38 28	120 27	2355	4P	4P	P G & E COMPANY	2 3 5 C
TOPANGA RANGER STA FC 6	8967	LOS ANGELES	33	34 05	118 36	747		5P	L A CO FIRE WARDEN	3
TOPAZ LAKE	8970	MONO	38	38 40	119 33	5044	6P	6P	TOPAZ INSPECTION STA	2 3 5 7
TORRANCE	8973	LOS ANGELES	33	33 50	118 20	87	4P	4P	TORRANCE FIRE DEPT	2 3 5
TRABUCO CANYON	8992	ORANGE	33	33 39	117 36	970		MID	ORANGE CO PARK DEPT	C
TRACY 2 SSE	8997	SAN JOAQUIN	27	37 43	121 25	105		MID	AAGE R TUGEL	C
TRACY CARBONA	8999	SAN JOAQUIN	27	37 42	121 25	140	7A	7A	BANTA CARBONA IR CO	2 3 5
TRACY PUMPING PLANT	9001	ALAMEDA	27	37 48	121 35	61	6P	6P	U S BUR RECLAMATION	2 3 5 6
TRINITY CENTER RS	9023	TRINITY	[illegible]	41 00	122 41	2295		MID	U S FOREST SERVICE	C
TRONA	9035	SAN BER'DINO	6	35 47	117 23	1695	8A	8A	AMERICAN P & C CO	2 3 5
TRUCKEE RANGER STATION	9043	NEVADA	36	39 20	120 11	5982	8A	8A	U S FOREST SERVICE	2 3 5 C
TUJUNGA MILL CREEK FC 470	9049	LOS ANGELES	13	34 23	118 05	4600		MID	LOS ANGELES CO FCD	C
TULELAKE	9053	SISKIYOU	12	41 58	121 28	4036	5P	5P	TULELAKE IRRIG DIST	2 3 5 6 7 C
TULELAKE 5 WSW	9056	SISKIYOU	12	41 55	121 34	4033		5P	TULELAKE IRRIG DIST	3 6
TUNNEL RANGER STATION	9061	TULARE	10	36 22	118 17	8950		VAR	U S WEATHER BUREAU	S
TUOLUMNE MEADOWS	9063	TUOLUMNE	37	37 53	119 20	8600		VAR	DEP WATER RESOURCES	S
TURLOCK	9073	STANISLAUS	14	37 29	120 51	104		8A	W W FERGUSON	3
TURNTABLE CREEK	9083	SHASTA	23	40 46	122 18	1080	8A	8A	U S BUR RECLAMATION	2 3 5 6
TUSTIN IRVINE RANCH	9087	ORANGE	33	33 44	117 47	118	3P	3P	THE IRVINE CO	2 3 5
TWENTYNINE PALMS	9099	SAN BER'DINO	6	34 08	116 03	1990	5P	5P	US NAT PARK SERVICE	2 3 5
TWIN LAKES	9105	ALPINE	1	38 42	120 03	7829	3P	3P	P G & E COMPANY	2 3 5 7
UKIAH	9122	MENDOCINO	22	39 09	123 12	623	5P	5P	CITY FIRE DEPT	2 3 5
UKIAH 4 W	9126	MENDOCINO	22	39 09	123 16	1550		8A	MARJORIE S DORY	3
UKIAH MASONITE	9129	MENDOCINO	22	39 10	123 12	615		MID	MASONITE CORP	C
UNION OIL STEARNS ABSORBTION PLANT	9138	ORANGE	26	33 56	117 52	700		6A	CORPS OF ENGINEERS	3
# UNIVERSITY OF CALIFORNIA AT LOS ANGELES	9152	LOS ANGELES	33	34 04	118 27	483	4P	4P	U C L A	2 3 5
UPLAND	9157	SAN BER'DINO	26	34 08	117 40	1840	6P	6P	ROBERT BEARD	2 3 5
UPPER LAKE 7 W	9167	LAKE	23	39 11	123 02	1520		4P	PETER Y PEDRONCINI	3
UPPER LAKE RANGER STA	9173	LAKE	23	39 10	122 55	1347	4P	4P	U S FOREST SERVICE	2 3 5
UPPER MATTOLE	9177	HUMBOLDT	17	40 15	124 11	255		5P	WESLEY C ROSCOE	3
UPPER SAN LEANDRO FILTERS	9185	ALAMEDA	4	37 46	122 10	413		MID	E BAY MUN UTL DIST	C
UPPER TRES PINOS	9189	SAN BENITO	20	36 38	121 02	2050		MID	ELDON FANCHER	C
VACAVILLE	9200	SOLANO	23	38 22	122 00	175	6P	6P	C J UHL	2 3 5
VALLETON	9221	MONTEREY	24	35 53	120 42	950		MID	MRS AMY CURTIS	C
VALLEY CENTER 3 NE	9228	SAN DIEGO	33	33 16	117 01	1615		7A	C F IVERSON	3
VALYERMO RANGER STATION	9251	LOS ANGELES	15	34 27	117 51	3700	4P	4P	U S FOREST SERVICE	2 3 5

@ Reactivated

STATION INDEX

Continued

Station	Index No.	County	Drainage‡	Latitude	Longitude	Elevation	Observation time Temp.	Observation time Precip.	Observer	Refer to tables
VAN NUYS CITY WAREHOUSE FC 15	9260	LOS ANGELES	13	34 11	118 27	695		[illegible]	W G WOODSON	3
VENADO	9273	SONOMA	22	38 37	123 01	1260		MID	JOHN B HARPER	C
VENTURA	9285	VENTURA	33	34 17	119 18	45		8A	ROY PINKERTON	3
VERMILION VALLEY	9301	FRESNO	27	37 22	118 59	7520		VAR	SO CALIF EDISON CO	S
VICTORVILLE PUMP PLANT	9325	SAN BER'DINO	6	34 33	117 18	2900	8A	8A	VICTOR CO WATER DIST	2 3 5 C
VINCENT PATROL STATION FC 120	9345	LOS ANGELES	29	34 29	118 08	3135		5P	L A CO FIRE WARDEN	3
VINTON	9351	PLUMAS	8	39 49	120 11	4945		4P	FRANK DOTTA	3
VISALIA	9367	TULARE	9	36 20	119 18	354	9A	9A	TULARE COUNTY C OF C	2 3 5
VOLCANOVILLE	9382	ELDORADO	1	[illegible] 59	120 47	3036		8A	ELMER C OGLE	[illegible]
VOLLMERS	9386	SHASTA	23	40 57	122 26	1359		7A	W J VOLLMERS	3 C
VOLTA POWER HOUSE	9390	SHASTA	23	40 27	121 52	2200	4P	4P	P G & E COMPANY	2 3 5 C
WALLACE	9418	CALAVERAS	2	38 12	120 59	197		5P	JAMES A FOWLER	3
WALMAR SCHOOL	9420	CONTRA COSTA	4	37 57	122 05	128		NOON	STUART P BERKELEY	3
WALNUT CREEK	9423	CONTRA COSTA	4	37 54	122 04	190	8A	8A	RAY I WHITTEMORE	2 3 5
WALNUT CREEK 2 ENE	9426	CONTRA COSTA	4	37 54	122 01	220		MID	TOMAS S VANASEK	C
WALNUT CREEK 4 E	9427	CONTRA COSTA	4	37 54	121 59	400		9A	MRS MARY S NEILL	3
WALNUT GROVE	9428	SACRAMENTO	23	38 14	121 31	23	5P	5P	DELTA FARM BUR CTR BY: PAUL LACKAS	2 3 5 6
WALNUT PATROL STATION FC 102 B	9431	LOS ANGELES	26	34 00	117 52	488		4P	E PEDERSON	3
WARNER SPRINGS	9447	SAN DIEGO	33	33 17	116 38	3180	4P	4P	WARNERS RESORT CO	2 3 5 C
WASCO	9452	KERN	10	35 36	119 20	333	8A	8A	FERNANDO L ANAYA	2 3 5
WASIOJA PATTERSON RANCH	9457	SNTA BARBARA	30	34 59	119 54	2175		MID	WILBER E PATTERSON	C
WATSONVILLE 3 WSW	9468	SANTA CRUZ	20	36 54	121 49	65		MID	CLOSED	11/19/56
WATSONVILLE WATERWORKS	9473	SANTA CRUZ	20	36 56	121 46	95	8A	8A	JOHN L KISTLER	2 3 5
WAWONA RANGER STATION	9482	[illegible]	14	37 32	119 40	3975		MID	US NAT PARK SERVICE	C
WEAVERVILLE RANGER STA	9490	TRINITY	35	40 44	122 56	2050	8A	8A	U S FOREST SERVICE	2 3 5 C
WEED	9498	SISKIYOU	12	41 26	122 23	3506		8A	GEORGE A OESCHGER	3
WELDON	9512	[illegible]	10	35 40	118 17	2653		MID	WESLEY G LEAZENBY	C
WEST BIG PINE LOOKOUT	9532	SNTA BARBARA	32	34 42	119 40	6500		VAR	U S WEATHER BUREAU	S
WESTHAVEN	9560	FRESNO	11	36 13	119 59	285		7A	BOSTON LAND COMPANY	3
WEST POINT 3 SW	9583	CALAVERAS	16	38 22	120 33	2400		6P	W B MANKER	3
WESTVILLE	9597	PLACER	1	39 11	120 39	5200		VAR	CORPS OF ENGINEERS	S
WESTWOOD 3 WSW	9600	LASSEN	8	40 18	121 03	4990	5P	5P	WALTER R FERGUSON	2 3 5 7
WHEATLAND 2 NE	9605	YUBA	8	39 02	121 24	113		MID	THOMAS A FERGUSON	C
WHEELER	9612	MENDOCINO	17	39 53	123 55	50	5P	5P	WOLF CR TIMBER CO	2 3 5
WHEELER SPRINGS 2 SW	9615	VENTURA	33	34 29	119 18	850		MID	KENNETH P SHELDON	C
WHEELER SPRINGS 7 N	9618	VENTURA	29	34 36	119 20	4150		MID	ROSCOE G WILBER	C
WHITE MOUNTAIN 1	9632	MONO	6	37 30	118 11	10150	[illegible]	[illegible]	UNIVERSITY OF CALIF	2 3 5 7
WHITE MOUNTAIN 2	9633	MONO	6	37 35	118 14	12470	8A	8A	UNIVERSITY OF CALIF	2 3 5 7
WHITE ROCK	9639	SACRAMENTO	16	38 34	121 05	353		7A	EDMOND E PAYEN	3
WHITTIER CITY HALL FC 106 B	9660	LOS ANGELES	26	33 59	118 02	350		5P	K R WARREN	3
WILLIAMS	9677	COLUSA	23	39 09	122 09	86	[illegible]	8A	CITY OF WILLIAMS	2 3 5 C
WILLITS HOWARD FOREST RS	9685	MENDOCINO	7	39 21	123 19	1900		MID	STATE DIV OF FSTRY	C
WILLOWS	9699	GLENN	23	39 31	122 11	136	8A	8A	H R ALLARD	2 3 5
WINCHESTER	9722	RIVERSIDE	33	33 42	117 05	1470		[illegible]	JIM M BLACKMORE	C
WINTERS	9742	YOLO	23	38 31	121 58	135	[illegible]	8A	PERRY CULTON	2 3 5
WOFFORD HEIGHTS	9754	[illegible]	10	35 43	118 27	2700		SS	JAMES H JORGENSEN	3
WOODCHUCK MEADOW	9773	FRESNO	11	37 02	118 54	9200		VAR	CORPS OF ENGINEERS	S
WOODFORDS	9775	ALPINE	3	38 47	119 49	5671	5P	5P	MRS GLEN BARR	2 3 5 7
WOODLAND	9781	YOLO	23	38 41	121 46	63	[illegible]	9A	WARREN D NORTON	2 3 5
WRIGHTS	9814	SANTA CLARA	4	37 07	121 56	1600		6P	C F SCHMITT	3
WRIGHTS LAKE	9816	ELDORADO	1	38 51	120 14	6800		VAR	CORPS OF ENGINEERS	S
YORBA LINDA	9847	ORANGE	26	33 53	117 49	395	6P	6P	RICHARD W JONES	2 3 5
YORKVILLE	9851	MENDOCINO	17	38 55	123 16	1100		MID	MRS LOLA A HULBERT	C
YOSEMITE NATIONAL PARK	9855	MARIPOSA	14	37 45	119 35	3985	5P	5P	US NAT PARK SERVICE	2 3 5 7 C
YREKA	9866	SISKIYOU	12	41 [illegible]	122 38	2631	8A	8A	U S FOREST SERVICE	2 3 5

Station	Index No.	County	Drainage‡	Latitude	Longitude	Elevation	Observation time Temp.	Observation time Precip.	Observer	Refer to tables
NEW STATIONS										
ELSINORE 4 SSE	2812	RIVERSIDE	28	33 37	117 19	1305		MID	JOHN L EWING	C
MINERAL KING	5680	TULARE	9	36 26	118 35	7975		VAR	CORPS OF ENGINEERS	S
PEAR LAKE	6767	TULARE	9	36 36	118 40	9700		VAR	CORPS OF ENGINEERS	S
SUNSET BEACH STATE PARK	8680	SANTA CRUZ	20	36 54	121 50	85		MID	CAL DIV BEACH & PARK	C
SIMI 3 E	8258	VENTURA	33	34 16	118 44	920		MID	SIMI FIRE STATION	C
MILO 5 NE	5669	TULARE	9	36 17	118 46	3400		MID	CHARLES F RUBY	C
SNOW CREEK	8315	RIVERSIDE	3	33 53	116 41	1275		9A	DAVID Q KENNEDY	3
REACTIVATED STATION										
SPRINGVILLE TULE HEADWORKS	8463	TULARE	9	36 12	118 39	4070		MID	P G & E COMPANY	C

‡ 1 AMERICAN, 2 CALAVERAS, 3 CARSON, 4 CENTRAL COAST, 5 COLORADO, 6 DESERT, 7 EEL, 8 FEATHER, 9 KAWEAH, 10 KERN, 11 KINGS, 12 KLAMATH, 13 LOS ANGELES, 14 MERCED, 15 MOJAVE, 16 MOKELUMNE, 17 NORTH COAST, 18 N.E. INTERIOR, 19 OWENS, 20 PAJARO, 21 PIT, 22 RUSSIAN, 23 SACRAMENTO, 24 SALINAS, 25 SAN DIEGO, 26 SAN GABRIEL, 27 SAN JOAQUIN, 28 SANTA ANA, 29 SANTA CLARA, 30 SANTA MARIA, 31 SANTA MARGARITA, 32 SANTA YNEZ, 33 SOUTH COAST, 34 STANISLAUS, 35 TRINITY, 36 TURCKEE, 37 TUOLUMNE, 38 WALKER.

REFERENCE NOTES

Additional information regarding the climate of California may be obtained by writing to the Weather Bureau State Climatologist, 557 Federal Office Building, 50 Fulton Street, San Francisco 2, California, or to any Weather Bureau Office near you.

The four-digit identification numbers in the index number column of the Station Index are assigned on a state basis There will be no duplication of numbers within a state.

Figures and letters following the station name, such as 12 SSW, indicate distance in miles and direction from the post office

Observation times given in the Station Index are in local standard time.

Delayed data and corrections will be carried only in the June and December issues of this bulletin

Monthly and seasonal snowfall and heating degree days for the preceding 12 months will be carried in the June issue of this bulletin.

Stations appearing in the Index, but for which data are not listed in the tables, are either missing or received too late to be included in this issue.

Divisions, as used in Table 2 and on the maps became effective with data for January 1941.

Unless otherwise indicated, dimensional units used in this bulletin are Temperature in °F., precipitation and evaporation in inches, and wind movement in miles Degree days are based on a daily average of 65° F.

Evaporation is measured in the standard Weather Bureau type pan of 4-foot diameter unless otherwise shown by footnote following Table 6.

Long-term means from which departures are computed are based on 10 years or more of record ending generally with data for 1950.

Long-term means for full-time stations (those shown in the Station Index as 'U. S. Weather Bureau') are based on the period 1921 - 1950, adjusted to represent observations taken at the present location.

Amounts in Table 3 are from non-recording gage, unless otherwise indicated.

Water equivalent samples, as published in Table 7, are necessarily taken from different points for successive observations, consequently occasional drifting and other causes of local variability in the snowpack result in apparent inconsistencies in the record. Water equivalent of snow on the ground is measured at selected stations when two or more inches of snow are on the ground

Data in Tables 3, 5, 6 and snowfall in Table 7, when published, are for the 24 hours ending at time of observation See the Station Index for observation time.

Snow on ground in Table 7 is at observation time for all except Weather Bureau and CAA Stations For these stations snow on ground values are at 4 30 a.m., PST, except for Bishop WB AP which is 6 00 a.m., PST; Blue Canyon WB AP and Sandberg WB 6 00 a m., PST.

- \- No record in Tables 3, 6, 7 and the Station Index No record in Tables 2 and 5 is indicated by no entry Consult the annual issue of this publication for interpolated monthly totals
- \+ And also on a later date or dates.
- * Amounts included in following measurement, time distribution unknown.
- \# Thermometers are generally exposed in a shelter located a few feet above sod-covered ground; however, the reference indicates that the thermometers are exposed in a shelter located on the roof of a building.
- // Gage is equipped with a windshield.
- AM Data based on an observational day ending before noon.
- AR This entry in time of observation column in Station Index means after rain.
- B Adjusted to a full month.
- C In the "Refer to Tables" column in the Station Index the letter "C" indicates recorder stations. These stations are processed for special purposes and are published later in "Hourly Precipitation Data".
- D Water equivalent of snowfall wholly or partly estimated, using ratio of 1 inch water equivalent to every 10 inches of new snowfall.
- G In the "Refer to Tables" column in the Station Index the letter "G" indicates Daily Soil Temperatures are published.
- M One or more days of record missing; see Table 5 for detailed daily record. Degree Day data, if carried for this station, have been adjusted to represent the value for the full month.
- R Amounts from recording gage. (These amounts are essentially accurate but may vary slightly from the amounts to be published later in "Hourly Precipitation Data".)
- S Storage precipitation station. Precipitation measurements, made at irregular intervals, will be published in the July or August or delayed data December issue of this publication.
- SS This entry in time of observation column in Station Index means sunset.
- T Trace, an amount too small to measure.
- V Includes total for previous month.
- VAR This entry in time of observation column in Station Index means variable.

Subscription Price: 20 cents per copy, monthly and annual; 2.50 per year. (Yearly subscription includes the Annual Summary.) Checks and money orders should be made payable to the Superintendent of Documents. Remittances and correspondence regarding subscriptions should be sent to the Superintendent of Documents, Government Printing Office, Washington 25, D. C.

NWRC, Asheville, N.C. --- 3/12/57 --- 2150

AGRICULTURAL REFERENCE DEPARTMENT
CLEMSON COLLEGE LIBRARY

U. S. DEPARTMENT OF COMMERCE
SINCLAIR WEEKS, Secretary
WEATHER BUREAU
F. W. REICHELDERFER, Chief

CLIMATOLOGICAL DATA

CALIFORNIA

FEBRUARY 1957

Volume LXI No. 2

ASHEVILLE: 1957

WEATHER SUMMARY

A series of storm fronts moving over the central and northern California coastal areas from the 20th to 26th produced moderate to occasionally heavy precipitation, and resulted in strong rises in many rivers. A report from the Meteorologist in Charge of the San Francisco Airport indicated that rains from the storm of the 20th - 21st primed the relatively dry ground over the Russian River basin for runoff from the rains following. The Russian River crested near 31 feet at Guerneville on the 25th, about 2 feet above flood stage, causing minor flooding in the resort area. Minor agricultural flooding was also reported in the vicinity of Geyserville and the Alexander Valley area above Healdsburg, although established flood stages were not reached at Hopland and Healdsburg. A description of some of the storms over the State will be found at the end of this summary. The Meteorologist in Charge at Eureka reported that the Eel River began rising on the 24th slowly reaching a crest of 19.3 feet about 8:00 a.m. of the 25th. The river then receded slowly, falling below flood stage about 6:00 p.m. of the 25th. Several thousand acres of farmland were under water at the peak of the flood. Damage from the flood was mainly debris deposit and bank erosion. The high incidence of cloudiness associated with the many storm passages over the State and resulting warm nights was responsible for individual mean monthly temperatures being higher than the usual February expectancy.

Mean monthly temperature departures were positive at all stations, especially in southern California where they were up to +10.6° at El Centro 2 SSW. The coldest weather statewide occurred during the first few days, continuing a trend begun the last week of January. Every reporting station in the State except Avalon Pleasure Pier on Catalina Island, recorded their lowest minimums during the period 1st to 5th. The lowest was -26° at Boca on the 3d. The rest of the month, with local exceptions, was warmer than usual with temperatures, as shown by Weather Bureau Airport stations, as high as 16° above daily normals north of the Tehachapis and as much as 20° above south of the Tehachapis. Highest maximum temperatures were generally observed either during the period 12th to 17th or 24th to 26th; the highest in the State being 95° at Indio U. S. Date Garden on the 13th. This was only the third time since 1921 that any station in California has had a maximum temperature exceeding 94° in February. Both Burbank and San Diego indicated this to be the second warmest February of record. Mean monthly temperatures ranged from a low of 18.3° at White Mountain 2 to a high of 65.1° at Cow Creek.

Despite relatively numerous days throughout the month with precipitation, especially in northern and much of central California, monthly totals were generally not excessive as only three sections - an area south of Mt. Shasta, along the Sierras from about Strawberry Valley southward to the vicinity of Blue Canyon, and in the area from Healdsburg to Cordes -- received on an average of from 100 to 150 percent of their usual February expectancy. The rest of the State received near to considerably less than average. In southern California less than 70 percent of average fall was the rule, and a large majority of these stations received less than 50 percent. The period 23d - 26th appeared to be the wettest over the State when daily catches exceeding two inches were common. Four stations, all in northern California, measured daily catches exceeding six inches on the 24th -- Cordes 6.32; Lakeshore 6.45; Vollmers 7.13; and the greatest for the month, 7.30 at Strawberry Valley. Monthly totals in excess of twenty inches were measured at two stations, Lakeshore 20.02, and Strawberry Valley 21.52, the greatest in the State. This was the wettest February since 1942 at Blue Canyon and since 1945 at Sacramento. On the other hand, no precipitation fell all month at Brawley and Coyote Canyon, both in the southeastern desert area.

Since most of the storms entered the State from the southwest, the relatively warm air associated with them raised the snow level, in many instances, to above the 6,000-foot mark. Mountain stations reported their maximum depths in most cases during the early part of the month. Toward month's end Donner Memorial State Park had 27 inches on the ground compared to its maximum depth of 50 on the 9th, Cisco Ranger Station had 30 inches on the ground compared to a maximum depth of 58 on the 8th, Soda Springs had 50 inches compared to 60 on the 9th and 10th, and Twin Lakes had 54 inches compared to 60 inches on the 24th. Snowfall was a little lighter this month than in January with the two highest monthly falls being 51.0 inches at Soda Springs and 60.5 at Twin Lakes.

According to reports of the State Climatologist at San Francisco and reports of the California Crop and Livestock Reporting Service, cold weather and frost during the beginning of the month in the north and central coastal areas and parts of the Sacramento and San Joaquin Valleys continued to retard vegetative growth, but no serious damage was reported. The intermittent rainy periods and warmer weather over the State the rest of February stimulated growth of all grasses and crops, and greatly aided the development of buds on all fruit trees. The soil was sufficiently saturated to allow considerable runoff into reservoirs. This situation was very prevalent in Los Angeles and Santa Clara Counties where heavy local irrigation is practiced. Rains and wet ground did delay cultivation and spraying activities in the northern counties, and caused considerable damage to broccoli and cauliflower from bacterial soft rot in the Santa Maria area. The snow pack in the higher mountains was only fair as the accumulation was below normal. However, spring pasture prospects are good now despite the very dry fall season. The average condition of range and pasture feed at 73 percent was four points below February 1956, but still three points above the 1946-55 average. Little seasonal improvement was noted in cattle since they did not have full access to pastures due to wet soil conditions. The reported condition of cattle at 78 percent was one point below both that of February 1956 and the 10-year average.

Joseph R. Glantz
Climatologist
Weather Records Processing Center
San Francisco, California

STORMS, FEBRUARY 1957

One of a series of storm systems (20th - 28th) originating over the eastern Pacific Ocean and moving across the State accompanied by strong winds and heavy rain caused extensive flood damage in the Los Angeles area and wind damage in the Santa Barbara, Carmel, and San Francisco Bay areas the night of the 22d. Communities principally affected in southern California were West Los Angeles, Glendale, Burbank, Santa Monica, Inglewood, Torrance, Pasadena, Hollywood, Whittier, Terminal Island, and Santa Barbara. Intersections were flooded by from 5 to 12 feet of water; many parked cars were flooded and swept out into the streets; basements, business establishments, and homes were flooded. Hollywood Freeway traffic was halted, and hillside roads and streets were blocked by mudslides, debris, and water. In Burbank 150 autos were stalled in the streets, and an auto trailer court was awash. Thousands of dollars of damage in all was caused to a motion picture studio in Glendale, a sporting goods store in West Los Angeles, and to four racing sloops at Terminal Island which were blown aground. In Santa Barbara County utilities were interrupted in various areas, and in Santa Barbara harbor a sailing schooner was washed ashore. In the San Francisco Bay area several pleasure craft were damaged in the various harbors, utilities disrupted in local areas, and numerous trees damaged or blown over. Some store windows were blown out in San Jose, and 33 false burglar alarms were set off by wind in San Francisco. Many large trees were blown down along the central California coast. Auto accidents, attributed to wet pavement, injured many, and killed four persons in Long Beach, one in West Los Angeles, one in the San Fernando Valley, one on the Salinas-Monterey highway, and one in San Benito County. A woman was killed south of Carmel on the 23d when wind toppled a large tree onto an auto, and one man was killed near Cupertino due to a rain-loosened earthslide at Permanente Quarry.

U. S. Highway 101 near Willits was closed by a mudslide; U. S. Highway 40 was closed near Oroville by water; and the Moraga highway near Orinda was partially closed by a landslide. Minor flooding occurred along the Russian River near Geyserville, the Alexander Valley, and at Guerneville the morning of the 25th. Minor flooding was also reported in Humboldt County the morning of the 24th, with a preliminary American Red Cross report listing minor damage to 5 homes.

In the Los Angeles area thunderstorms and rain during the night of the 28th flooded streets, autos, business establishments, and residential areas. Over 20 utility pole fires were started by lightning. Some communities affected were Culver City, Manhattan Beach, San Fernando, Torrance, North Hollywood, Hawthorne, Fontana, and San Marino. Elsewhere, San Marcos Pass, near Santa Barbara, was closed by a rockslide, and in San Bernardino some streets were flooded as overflowing creeks dumped debris into residential areas.

Louis Billones
Climatologist
U. S. Weather Bureau
San Francisco, California

Station		Temperature: Average Maximum	Average Minimum	Average	Departure From Long Term Means	Highest	Date	Lowest	Date	Degree Days	No. of Days: Max. 90° or Above	Max. 32° or Below	Min. 32° or Below	Min. 0° or Below	Precipitation: Total	Departure From Long Term Means	Greatest Day	Date	Snow, Sleet: Total	Max. Depth on Ground	Date	No. of Days: .10 or More	.50 or More	1.00 or More
NORTH COAST DRAINAGE																									
ALDERPOINT	AM	58.3	40.1	49.2		73	17	27	5	436	0	0	5	0	7.98		2.18	24	.0	0		10	5	4
ANGWIN PAC UNION COL		54.0	40.9	47.5		69	13+	27	2+	487	0	0	3	0	9.55	1.93	3.48	24	.0	0		[illegible]	4	3
BIG BAR RS	AM	55.1	33.9	44.5		69	16	17	1	567	0	0	17	0	8.17		1.69	24				11	[illegible]	4
CALLAHAN RS		52.4	27.8	40.1		71	17	9	4	692	0	0	20	0	4.71		1.76	24	.0	0		4	3	2
CECILVILLE SAWYER		56.3	28.3	42.3		73	15	15	3	627	0	0	19	0	7.02		2.26	24	1.0	0		11	4	3
CLOVERDALE 3 SSE	AM	59.4	43.8	51.6	0.9	76	18	31	1	371	0	0	1	0	10.25	3.38			.0	0				
COVELO		59.5	35.6	47.6	3.7	78	17	18	3	483	0	0	13	0	7.88	1.76	2.37	24	.0	0		10	5	3
CRESCENT CITY		55.5M	41.7M	48.6M	1.1	68	15+	32	2+	451	0	0	3	0	8.99	- 2.07	2.20	26	.0	0				3
DUTTONS LANDING	AM	59.1M	43.2M	51.2M		70	14	26	4	382	0	0	6	0	4.24		1.65	25	.0	0		6	4	1
ELK VALLEY		51.2	34.2	42.7	2.8	62	18	23	4+	615	0	0	14	0	11.13	- 1.53	3.66	24	.0	T	1	12	6	3
EUREKA WB CITY	R	54.3	43.6	49.0	0.6	65	22+	33	4	440	0	0	0	0	4.36	- 1.29	1.59	26	.0	0		10	3	1
FOREST GLEN	AM	51.4M	30.4M	40.9M	1.2	64	19+	19	3+	669	0	0	19	0	11.87	2.90	3.64	24				11	6	4
FORT BRAGG	AM	55.5	42.9	49.2	0.4	64	13	30	3	436	0	0	2	0	5.24	- 1.30	1.38	23	.0	0		9	3	2
FORT BRAGG AVN		55.6	42.0	48.8	0.1	64	12	29	4	446	0	0	5	0	5.65	- .19	1.35	23	.0	0		9	4	2
FORT JONES RS		51.8	28.0	39.9	2.5	63	17	10	4	696	0	0	17	0	3.04	.21	1.27	24	.0	0		6	2	1
FORT ROSS		57.1	44.7	50.9		70	13	32	3	389	0	0	1	0	7.85	.10	2.06	21	.0	0		9	5	3
GRATON		57.4	41.5	49.5	- 0.3	71	14	25	3+	428	0	0	7	0	7.90	.77	2.19	21	.0	0		11	5	4
HAMILTON AFB		57.4	46.3	51.9	1.9	68	14	30	4	361	0	0	2	0	5.76	.32	1.24	24	.0	0		8	5	1
HAMILTON AFB 1 E		58.5	43.0	50.8		67	15+	25	4	392	0	0	3	0	5.57		1.46	23	.0	0		8	3	3
HAPPY CAMP RS		55.8	35.4	45.6	2.5	72	15	26	5	537	0	0	14	0	9.75	2.52	3.16	26	.0	T	1+	10	5	3
HEALDSBURG		59.5	42.9	51.2	0.9	78	14	25	3	379	0	0	5	0	8.55	1.48	2.25	23	.0	0		11	[illegible]	3
JOICE ISLAND		59.2M	43.6M	51.4M		72	14	25	4	375	0	0	3	0	3.67		2.40	25	.0	0		3	3	1
KENTFIELD	AM	59.7M	42.8M	51.3M	1.5	72	16	26	2	371	0	0		0										
KLAMATH	R	56.1	41.6	48.9		71	15	30	4	444	0	0	4	0	10.32		2.30	26	.0	0		12	9	4
MOUNT HEBRON RS	AM	45.8M	18.8M	32.3M		57	19	- 4	4	907	0	0	22	4	1.55				1.5					
NAPA STATE HOSPITAL		61.5	43.9	52.7	2.3	72	13+	27	3	339	0	0	4	0	5.18	1.02	1.00	23	.0	0		8	6	1
ORICK PRAIRIE CR PARK		54.7	39.5	47.1	1.5	66	15	29	2+	492	0	0	7	0	8.79	- 1.39	2.90	26	.0	0		11	7	3
ORLEANS		56.9	38.6	47.8	1.6	70	15	30	4+	474	0	0	4	0	8.06	.85	2.21	24	.0	0		11	4	2
PETALUMA FIRE STA 2		60.8	43.1	52.0	1.5	73	15	26	3+	362	0	0	5	0	5.46	1.24	1.70	23	.0	0		7	4	2
POTTER VALLEY PH		61.1M	38.6M	49.9M	2.1	76	15+	23	3+	416	0	0	6	0	7.49	.35	2.15	24	.0	0		10	5	3
SAINT HELENA		60.4	42.0	51.2	2.2	75	14	23	3	380	0	0	7	0	8.22	1.85	2.81	24	.0	0		7	5	2
SALYER RS	AM	M	M	M		70	16				0	0		0	7.39	- .27	1.44	24	.0	0			7	3
SAN RAFAEL		60.2	45.7	53.0		73	15	31	2	330	0	0	1	0	7.52	.69	1.71	21	.0	0		8	5	3
SANTA ROSA	AM	59.2	41.2	50.2	0.4	72	14+	26	1+	410	0	0	6	0	5.57	.32	1.00	23	.0	0		9	5	1
SCOTIA	AM	57.2	42.8	50.0	0.1	69	14+	30	4+	412	0	0	3	0	8.92	1.75	2.44	24	.0	0		9	6	4
SONOMA		60.9	42.6	51.8		75	14	23	3	365	0	0	6	0	6.35	1.14	1.65	24	.0	[illegible]		9	5	3
TULELAKE	//R	47.6	23.9	35.8	2.9	56	15	5	3+	810	0	0	21	0	1.23	.33	.42	26		1	1+	2	0	0
UKIAH		61.1	39.3	50.2	1.9	79	15	23	3	407	0	0	6	0	7.79	1.63	2.75	24	.0	0		[illegible]	4	3
WEAVERVILLE RS	AM	54.4	30.5	42.5	0.8	72	17+	14	1	625	0	0	17	0	5.84	.23	1.54	24				9	5	2
WHEELER		55.7M	44.5M	50.1M		64	13	33	4	403	0	0	0	0					.0	0				
YREKA	AM	49.9	28.1	39.0	0.6	62	16+	12	3	719	0	0	18	0	3.16	.80	1.11	25	T			5	3	1
DIVISION				47.5											6.87									
SACRAMENTO DRAINAGE																									
ADIN RS		48.6	21.9	35.3		63	16	0	5	825	0	1	19	3	2.15		.48	26	3.0	5	25	6	0	0
ALTURAS RS	AM	48.9	20.6	34.8	2.8	62	16	- 9	4	840	0	0	22	3	1.99	.62			.0	4	1+			
AUBURN	AM	57.0	41.7	49.4	1.2	71	16	28	1	434	0	0	5	0	6.13	.22	1.04	25	.0	0		10	7	2
BLUE CANYON WB AP	//R	45.3	34.0	39.7	3.6	61	15	20	2	703	0	0	10	0	14.74	5.27	3.96	24	25.2	31	8+	16	10	6
BOWMAN DAM		50.4	29.6	40.0	4.6	58	15	10	3	694	0	0	14	0	D15.69	4.19				47	8+			
BROOKS FARNHAM RCH	AM	61.0M	39.2M	50.1M	0.9	77	16	22	3+	424	0	0		0	4.00	- .47	1.20	23	.0	0		6	4	1
BURNEY	AM	50.7	22.5	36.6	1.6	65	17	- 3	3	785	0	0	22	3	4.76	1.52	1.79	24	1.0	4	2	[illegible]	4	2
CANYON DAM		43.1	23.7	33.4	2.2	56	19	- 4	3+	880	0	2	23	2	9.79	2.76	3.20	24	13.0	32	2	10	5	4
CENTERVILLE PH		62.6	40.2	51.4	2.8	83	15	24	3	376	0	0	5	0	7.56	- .62	1.98	24	.0	0		10	[illegible]	4
CHICO EXP STATION		60.2	42.8	51.5	2.4	78	15	23	3	371	0	0	5	0	3.86	- .29	.98	21	.0	0		8	4	0
CLARKSBURG	AM	59.5	41.8	50.7	2.3	73	15	25	4	394	0	0	8	0	3.48	- .17	.90	23	.0	0		6	3	[illegible]
COLFAX		57.5	40.8	49.2	3.6	73	15	22	3+	440	0	0	5	0	10.04	1.99	1.99	24	.0	0		13	6	4
COLUSA 1 SSW		61.3	42.4	51.9	2.2	78	15	23	4	362	0	0	6	0	2.51	- .38	.75	21	.0	0		5	3	0
DAVIS AGR COLLEGE	AM	59.0	44.4	51.7	1.1	73	15	26	4	365	0	0	4	0	3.67	.69	.85	23	.0	0		[illegible]	4	0
DEER CREEK PH		46.0	30.0	38.0	- 0.6	60	14	9	3	751	0	0	15	0	14.68	2.50	3.95	24	3.5	16	2+	13	8	5
DE SABLA		54.9M	37.6M	46.3M	3.3	74	15	21	3	519	0	0	9	0	14.96	3.49	3.85	24	.0	T	1+			
DOBBINS COLGATE		58.8M	42.1M	50.5M	0.7	75	15	27	4	402	0	0	5	0	7.93	.68	1.80	21	.0	0		10	6	3
DOWNIEVILLE RS	AM	49.8	29.9	39.9	- 0.8	68	16	15	3	700	0	0	19	0	14.34	2.96	3.36	24	3.0			12	7	5
EAST PARK RESERVOIR	AM	59.0	37.8	48.4	2.0	74	16+	22	3	458	0	0	9	0	3.05	- .34	1.07	23	.0	0		5	2	1
FAIRFIELD POLICE STA		62.1	43.8	53.0		76	14	25	4	330	0	0	3	0	4.46		.91	23	.0	0		9	4	0
FALL RIVER MILLS INTAKE	AM	48.6M	23.4M	36.0M	- 0.2	64	17	- 2	3	801	0	1		2	1.63	- 1.28	.66	27	2.0	4	2+	4	2	0
FOLSOM DAM	AM	60.4	45.1	52.8		74	15	32	3	337	0	0	1	0	4.03		.89	25	.0	0		[illegible]	4	0
GRASS VALLEY		55.7	40.1	47.9	1.9	73	15	25	3	472	0	0	6	0	11.39	2.43	2.43	24	T	0		11	7	6
HAT CREEK PH 1	AM	52.4M	25.4M	38.9M	- 0.1	65	17	1	3	710	0	0	19	0	1.83	- 1.08	.52	24+	2.0	5	2	4	2	0
JESS VALLEY		47.7	24.4	36.1	5.9	62	15	- 7	3	807	0	1	23	1	3.05	1.15	.67	27	5.0	6	2+	8	2	0
LAKEPORT		57.8	37.3	47.6		71	15	22	3	482	0	0	9	0	6.96	1.67	1.72	21	.0	0		10	4	4
LAKESHORE		59.5	37.4	48.5		79	17	21	3	458	0	1	10	0	20.02		6.45	24	7.0	7	1	10	9	5
LAKE SPAULDING		46.5	27.8	37.2	1.3	60	15	4	3	776	0	0	16	0	15.01	3.60	3.50	24	21.8	45	8+	14	8	6
LAS PLUMAS		61.6	45.9	53.8	3.1	81	15	34	3+	309	0	0	0	0	8.90	- .58	3.11	24	.0	0		9	4	4
MANZANITA LAKE	AM	42.5	21.4	32.0		57	16	0	3+	920	0	2	24	3	8.02		2.33	25	17.0	30	2+	10	4	3
MARYSVILLE	AM	60.6	44.5	52.6	2.0	76	15	28	3+	342	[illegible]	0	3	0	4.99	1.58	1.15	21	.0	0		[illegible]	4	2
MC CLOUD	AM	49.5M	26.5	38.0M	0.8	65	17+	6	3	780	0	0	18	0	12.32	4.64	4.01	24	6.0	22	2	12	5	4
MINERAL	AM	45.1	24.7	34.9	2.7	58	17	0	3	837	0	0	19	1	15.38	7.87	5.70	24	8.0	31	9	10	7	4
MOUNT SHASTA WB CITY	//R	48.2	30.1	39.2	2.3	59	18	12	4	715	0	0	17	0	8.17	2.95	3.09	23	7.0	16	1+	[illegible]	5	2
NEVADA CITY	AM	52.7	34.4	43.6	1.2	71	16	18	3	596	0	0	[illegible]	0	11.19	2.19	2.26	25	T	0		11	7	5
ORLAND	AM	60.1	41.9	51.0	0.9	78	16	23	4	383	0	0	6	0	2.96	- .09	.80	23	.0	0		7	3	0
OROVILLE 1 WSW	AM	61.6	41.6	51.6		77	15	22	3	369	0	0	5	0	4.83		1.18	21	.0	0			[illegible]	2
OROVILLE 7 SE	AM	58.4	40.0	49.2	- 0.4	75	16	22	3	436	0	0	8	0	6.42	1.22	1.30	24	.0	0		10	[illegible]	1
PLACERVILLE	AM	54.7	37.3	46.0	2.0	68	15	21	3	526	[illegible]	0	7	0	6.98	.13	1.63	25				9	[illegible]	1
PLACERVILLE IFG	AM	54.8	40.6	47.7		70	14+	29	3+	477	0	0	6	0	6.93									
PORTOLA		47.5	22.1	34.8	2.3	59	17	- 8	4	835	0	1	24	2	3.30	.19	1.32	24		14	8+	6	2	1
QUINCY RS	AM	49.6	28.4	39.0	1.3	64	18	6	4	724	0	0	16	0	10.24	3.68	3.35	24	1.0	3	2	9	6	3
RED BLUFF WB AP	R	60.4	42.6	51.5	1.6	78	15	26	4	371	0	0	5	0	1.92	- 1.61	.72	24	.0	0		5	1	0
REDDING FIRE STA 2		63.3	43.6	53.5	4.2	80	16	29	[illegible]	319	0	0	5	0	7.57	1.58	1.94	24	.0	0		10	5	3
ROCKLIN	AM	60.0	40.0	50.0	0.4	73	15	22	3	410	0	0	6	0	4.39	.36	.78	27	.0	0		7	7	0
SACRAMENTO WB AP	R	59.4	44.9	52.2	2.5	74	14	28	3	353	0	0	4	0	4.19	1.43	.97	24	.0	0		7	5	0
SACRAMENTO WB CITY	R	60.2	46.0	53.1	2.5	74	14	29	4	328	0	0	2	0	4.18	.87	.98	24	.0	0		7	5	0

See Reference Notes Following Station Index

Station		Temperature: Average Maximum	Average Minimum	Average	Departure From Long Term Means	Highest	Date	Lowest	Date	Degree Days	No. of Days Max 90° or Above	Max 32° or Below	Min 32° or Below	Min 0° or Below	Precipitation: Total	Departure From Long Term Means	Greatest Day	Date	Snow, Sleet Total	Max Depth on Ground	Date	No. of Days 10 or More	.50 or More	1.00 or More
SHASTA DAM	AM	56.0	42.3	49.2		74	17	32	3+	437	0	0	3	0	15.18		3.54	24	.0	0		9	8	6
SIERRAVILLE RS	AM	45.1	20.1	32.6	1.8	58	16	-12	3	901	0	3	24	4	4.85	.70	1.63	25	5.2	13	2+	7	3	2
SODA SPRINGS	AM	40.9	19.7	30.3	4.8	51	13+	-15	3+	966	0	2	26	4	12.39	4.40	4.16	25	51.0	60	9+	13	9	4
STONY GORGE RESERVOIR		60.3	38.4	49.4	2.5	76	16	20	3	430	0	0	8	0	3.44	.01	1.82	23	.0	0		3	2	2
STRAWBERRY VALLEY		50.5	34.7	42.6		70	15	17	3	620	0	1	9	0	21.52		7.30	24	4.5	11	2+	11	9	6
TURNTABLE CREEK	AM	57.1M	41.5M	49.3M		76	17	30	1	433	0	0	6	0	15.59		3.72	25	.0	0		8	7	7
TWIN LAKES		40.1	22.0	31.1	5.4	51	16	-2	3	945	0	2	26	2	8.69	1.30	1.90	23	60.5	60	24	13	6	3
UPPER LAKE RS		60.3M	33.8M	47.1M	0.5	74	15+	19	4	497	0	0	12	0	6.97	1.83			.0	0				
VACAVILLE		59.8	42.0	50.9	0.8	76	14	23	4	387	0	0	4	0	4.90	.33	1.34	24	.0	0		9	4	2
VOLTA PH		58.0	39.4	48.7		75	16	24	2	450	0	0	7	0	6.07	1.34	1.47	2	4.0	3	2	9	5	2
WALNUT GROVE		62.2	43.9	53.1		73	14+	27	4	328	0	0	4	0	3.59		1.00	23	.0	0		9	3	1
WESTWOOD 3 WSW		46.8	22.1	34.5		59	18	-13	3	846	0	0	21	3	8.24		3.22	24	11.0	28	2+	9	5	3
WILLIAMS	AM	61.8	41.4	51.6		78	16	25	4+	367	0	0	6	0	2.60		.71	21	.0	0		5	3	0
WILLOWS	AM	60.9	40.0	50.5	1.2	78	16	23	4	399	0	0	6	0	2.25	-.58	.60	24	.0	0		6	2	0
WINTERS	AM	61.8	42.5	52.2		77	15+	25	4	352	0	0	5	0	3.99		1.15	23	.0	0		7	3	2
WOODLAND	AM	61.7	44.4	53.1	2.6	75	16	28	4	327	0	0	5	0	3.72	.81	1.00	23	.0	0		7	3	1
DIVISION				45.2											7.47									
NORTHEAST INTERIOR BASINS																								
BOCA	AM	43.6	13.8	28.7	2.0	55	12	-26	3	1008	0	2	28	7	3.23	-.35	1.00	25	5.0	19	2	6	3	1
BRIDGEPORT DAM		46.9	21.0	34.0	8.6	57	26	2	1	863	0	2	25	0	1.26	-.78	.41	17		8	1+	4	0	0
DONNER MEMORIAL ST PK	AM	44.9	18.6	31.8		57	19	-18	3	923	0	0	24	5	7.93		2.15	25	16.0	50	9	12	4	3
DOYLE 5 SSE	AM	47.7	29.7	38.7		56	20+	8	3	731	0	0	18	0	3.09		1.56	25		5	2	3	3	1
FORT BIDWELL		45.8	24.1	35.0	2.2	55	24+	-4	4	837	0	1	20	1	2.30	.17	.66	25	4.0	7	2+	7	1	0
LAKE CITY	AM	44.4	21.3	32.9	-0.6	52	28	-4	4	893	0	2	24	2	3.11	1.00	1.39	25	6.0	6	2	9	1	1
MONO LAKE		43.6	25.9	34.8		58	27	14	1+	840	0	3	23	0	2.80		.91	24		13	8	5	2	0
SUSANVILLE AP		46.2	25.7	36.0	1.1	57	15	-3	3	807	0	1	19	2	3.09	.35	2.11	24	3.5			4	1	1
TAHOE	AM	40.7	25.2	33.0	4.4	48	20	3	3	890	0	2	26	0	6.04	.56	1.86	25	22.0	33	9	11	4	1
TOPAZ LAKE		51.1	30.3	40.7		60	13	12	3	673	0	0	14	0	1.88		.54	24				4	2	0
TRUCKEE RS	AM	42.0	20.4	31.2	2.8	50	12+	-10	3	939	0	2	26	3	5.76	.62	1.87	25	16.0	29	8+	12	4	2
WOODFORDS		47.1	28.9	38.0	3.6	59	13	9	3	749	0	1	20	0	3.39	.19	1.39	24	1.0	13	1+	4	3	2
DIVISION				34.6											3.66									
CENTRAL COAST DRAINAGE																								
BEN LOMOND		58.0	42.7	50.4	2.7	70	15	27	3+	402	0	0	4	0	10.98	-.92	3.00	23	.0	0		12	8	3
BERKELEY	R	58.0	47.7	52.9	1.8	69	13	35	3	333	0	0	0	0	4.06	-.25	1.05	21	.0	0		7	4	1
BURLINGAME		57.9	46.6	52.3		68	25	32	3+	351	0	0	2	0	3.60		.74	23	.0	0		8	3	0
CROCKETT		58.9	46.6	52.8		69	15+	32	4+	333	0	0	2	0	4.16	.80	.85	23	.0	0		8	4	0
HALF MOON BAY 2 NNW	AM	58.3	47.5	52.9	2.5	72	16	34	5	333	0	0	0	0	4.42	.04	.97	8	.0	0				0
HOLLISTER		63.9	46.6	55.3	3.9	76	13	30	3+	268	0	0	3	0	2.38	.18	.55	25	.0	0		7	1	0
KING CITY		65.6M	43.6M	54.6M	4.3	76	13+	26	3+	281	0	0	4	0	1.90	-.15	.64	23	.0	0		4	1	0
LIVERMORE	AM	59.2	42.1	50.7	-0.1	72	15	26	3+	396	0	0	5	0	2.23	-.24	.50	23	.0	0		7	1	0
LOS GATOS		61.0	45.4	53.2	2.9	71	13+	31	4	324	0	0	3	0	7.31	1.53	2.85	23	.0	0		8	2	2
MARTINEZ FIRE STA	AM	59.4	44.9	52.2		71	15	29	3	351	0	0	3	0	4.40		1.00	23	.0	0		8	4	1
MONTEREY		61.8	46.5	54.2		72	13	34	5	295	0	0	0	0	3.52		.71	28	.0	0		9	3	0
MOUNT DIABLO NORTH GATE	AM	55.0M	41.9M	48.5M		69	16	30	2	454	0	0	2	0	4.87		1.22	25	.0	0		9	3	2
MOUNT HAMILTON		50.1	40.1	45.1	4.5	63	15+	25	2+	551	0	0	2	0	4.13	-.88	1.11	24	T	T	1+	9	3	2
NEWARK	AM	M	M	M		71	21	30	4+		0	0		0	1.96				.0	0				0
OAKLAND		60.9M	47.3M	54.1M	3.4	73	15			297	0	0		0					.0	0				
OAKLAND WB AP	R	57.9	45.9	51.9	1.2	67	13+	29	3	361	0	0	2	0	3.12	-.28	.55	21	.0	0		9	3	0
ORINDA BOWMAN		58.0M	41.2M	49.6M		71	14+	23	3	422	0	0	6	0	5.62				.0	0				
PALO ALTO CITY HALL		59.8	46.9	53.4		73	16+	29	4	317	0	0	3	0	3.03		.68	23	.0	0		7	2	0
PASO ROBLES		63.8	43.3M	53.6M	4.6	73	13+	22	1+	308	0	0	6	0	1.90	-1.41	.61	28	.0	0		5	2	0
PASO ROBLES CAA AP		61.5	43.7	52.6		72	13	25	1+	342	0	0	6	0	1.77		.62	28	.0	0		5	1	0
PINNACLES NM		63.3	41.0	52.2	4.2	78	13+	23	1+	354	0	0	6	0	2.87	-1.04	.83	23	.0	0		6	2	0
PISMO BEACH		63.6	48.9	56.3		76	13	36	3	244	0	0	0	0	2.99		1.03	23	.0	0		4	3	1
PT PIEDRAS BLANCAS		57.7	49.2	53.5	2.6	68	13	39	1	318	0	0	0	0	4.31	.16	1.02	28	.0	0		8	3	1
PORT CHICAGO NAVAL DEPOT	AM	60.2	42.4	51.3		72	15	25	4	377	0	0	6	0	3.27		.63	23	.0	0		8	2	0
REDWOOD CITY		60.8	46.4	53.6	2.8	72	15	29	4	315	0	0	3	0	4.06	.30	.98	23	.0	0		8	3	0
RICHMOND		60.7	47.9	54.3		74	15	33	4	294	0	0	0	0	4.73		.93	21	.0	0		8	5	0
RICHMOND FIELD STA	AM	58.1	47.2	52.7		70	14	33	4	339	0	0	0	0	*				.0	0				
SAINT MARYS COLLEGE		57.9	42.0	50.0		70	14+	24	4	415	0	0	6	0	4.77		1.17	23	.0	0		10	4	1
SALINAS CAA AP		63.5	46.8	55.2	4.0	77	13	29	3	268	0	0	2	0	2.30	-.12	.62	24	.0	0		6	2	0
SAN FRAN ACAD OF SCI		59.0	47.2	53.1		69	13	34	3	325	0	0	0	0	4.23		.95	21	.0	0		8	4	0
SAN FRANCISCO WB AP	R	58.4	47.4	52.9	2.1	69	15	33	3	334	0	0	0	0	3.86	.42	.79	24	.0	0		7	3	0
SAN FRANCISCO FOB	R	58.6	49.3	54.0	1.0	69	13+	40	3+	302	0	0	0	0	3.58	-.33	.64	26	.0	0		9	2	0
SAN GREGORIO 3 SE		58.8	43.8	51.3		70	13+	29	3	376	0	0	3	0	5.48		1.34	23	.0	0		11	5	1
SAN JOSE	R	60.4	48.2	54.3	1.5	71	13+	33	4	293	0	0	0	0	2.72	.19	.55	24	.0	0		7	2	0
SAN LUIS OBISPO POLY	AM	63.3	47.2	55.3	1.8	76	14	35	1+	270	0	0	0	0	3.92	-.27	1.87	23	.0	0		6	2	1
SAN MATEO		60.7	46.4	53.6	2.6	72	15	32	4	311	0	0	1	0	3.70	.15	.93	28	.0	0		8	2	0
SANTA CLARA UNIVERSITY		60.9	47.1	54.0	3.5	71	13	30	4	301	0	0	3	0	2.60	-.11	.77	23	.0	0		6	2	0
SANTA CRUZ		60.1	46.4	53.3	1.6	71	13	28	3	324	0	0	3	0	4.90	-.30	1.04	21	.0	0		9	4	1
WALNUT CREEK	AM	59.3	43.5	51.4	0.9	72	15+	26	3+	373	0	0	4	0	3.94	.27	1.10	23	.0	0		8	3	1
WATSONVILLE WATERWORKS	AM	60.8	45.4	53.1	1.7	73	14	29	3	325	0	0	4	0	2.83	-.81	.51	25	.0	0		9	1	0
DIVISION				52.7											3.85									
SAN JOAQUIN DRAINAGE																								
ANTIOCH PUMP PLT 3	AM	59.6	43.0	51.3		74	15	26	4	378	0	0	5	0	3.31		.76	23	.0	0		8	3	0
ASH MTN		63.5	42.7	53.1	4.1	71	15+	29	3+	326	0	0	5	0	2.69	-2.73	.75	8	.0	0		7	2	0
AUBERRY		59.3	40.4	49.9	3.9	67	15+	24	3	416	0	0	5	0	3.53	-1.62	1.00	23	.0	0		8	2	1
AVENAL 9 SSE	AM	63.8	44.6M	54.2M		78	26	25	4	298	0	0	5	0	.89		.47	23	.0	0		3	0	0
BAKERSFIELD WB AP	R	63.7	47.0	55.4	2.9	76	25	30	1+	263	0	0	2	0	.70	-.42	.44	28	.0	0		2	0	0
BIG CREEK PH 1		52.6	37.7	45.2	4.0	67	15	23	3	550	0	0	6	0	4.83	-1.01	2.92	23	.5	2	1	8	1	1
BUTTONWILLOW	AM	62.4	43.6	53.0	3.2	75	26	24	5	329	0	0	6	0	.54	-.48	.25	9	.0	0		3	0	0
CALAVERAS BIG TREES	AM	50.3	30.9	40.6	2.3	66	15+	9	3	683	0	0	11	0	9.83	-.44	2.47	25	3.5	20	2+	10	6	4
CAMP PARDEE	AM	57.9	43.8	50.9	1.3	70	26	31	3+	390	0	0	2	0	2.72	-1.23	.81	25	.0	0		8	1	0
CATHAY BULL RUN RCH	AM	59.1	42.9	51.0		70	26	24	3	383	0	0	4	0	2.53		.74	23	.0	0		6	2	0
CHERRY VALLEY DAM	AM	52.4	32.8	42.6		65	15+	16	3	622	0	0	10	0	8.50		2.18	23	1.0	12	1+	9	5	3
COALINGA		61.9	44.9	53.4	2.8	74	25	26	4	321	0	0	5	0	1.17	-.41	.32	23+	.0	0		4	0	0
CORCORAN IRRIG DIST	AM	61.9	44.3	53.1		72	26	26	4	327	0	0	6	0	.99		.35	23	.0	0		3	0	0

See Reference Notes Following Station Index

TABLE 2 - CONTINUED

Station	Temperature: Average Maximum	Average Minimum	Average	Departure From Long Term Means	Highest	Date	Lowest	Date	Degree Days	No. of Days Max 90° or Above	Max 32° or Below	Min 32° or Below	Min 0° or Below	Precipitation: Total	Departure From Long Term Means	Greatest Day	Date	Snow, Sleet: Total	Max Depth on Ground	Date	No. of Days: .10 or More	.50 or More	1.00 or More
DENAIR	60.8	44.3	52.6	3.1	73	25	26	4	341	0	0	4	0	1.91	.05	.66	23	.0	0		6	1	0
DUDLEYS	57.0	35.0	46.0	4.9	75	15	16	1+	524	0	0	8	0	7.47	- .09	2.29	23	.0	0		9	4	2
ELECTRA PH	61.7	43.1	52.4	2.6	72	25	25	3	349	0	0	4	0	4.83	- .93	1.11	23	.0	0			4	1
FIVE POINTS 5 SSW	M	M	M		75	25	23	1+		0	0	4	0	.63				.0	0			0	0
FRESNO WB AP R	61.0	45.6	53.3	2.6	73	25	25	3	321	0	0	5	0	1.51	- .15	.44	28	.0	0		4	0	0
FRIANT GOVT CAMP AM	61.6	44.2	52.9	2.7	73	26	26	3	332	0	0	3	0	1.65	- .85	.40	23+	.0	0		5	0	0
GIANT FOREST	43.5	28.3	35.9	1.6	54	17	12	3	808	0	1	20	0	6.08	- 2.69	1.58	25	4.0	31	3	7	5	3
GLENNVILLE	61.4	33.0	47.2		76	15	11	4	494	0	0	14	0	1.83		.96	8	.0	0		4	1	0
GRANT GROVE AM	47.0	27.7	37.4	5.5	60	16	12	3	765	0	2	20	0	6.57	- 1.27	2.36	23		27	1+	7	5	4
HANFORD	62.6	44.6	53.6	3.3	75	25	24	4	315	0	0	6	0	1.17	- .39	.38	8	.0	0		3	0	0
HETCH HETCHY AM	53.9	31.7	42.8	2.8	72	16	16	3	613	0	0	12	0	4.77	- 1.14	1.17	25	.8	10	1	10	4	1
HUNTINGTON LAKE	45.0	24.3	34.7	4.7	57	14	0	5	844	0	0	24	1	4.69	- 1.30	2.19	23	27.0	33	24	10	1	1
IDRIA	57.5	37.9	47.7	0.1	68	13	26	3	478	0	0	5	0	2.59	- .96	1.46	23	T	0		5	1	1
KERN RIVER PH 1	62.7	48.9	55.8	2.1	74	26	31	5	252	0	0	1	0	1.29	- .50	.76	28	.0	0		3	1	0
KERN RIVER PH 3	66.3	39.8	53.1		78	15+	21	1	330	0	0	5	0	2.10		.75	28	.0	0		4	2	0
KETTLEMAN CITY 1 SSW AM	61.7	47.0	54.4		73	26	29	4	292	0	0	2	0	1.17		.51	23	.0	0		4	1	0
KETTLEMAN STA	63.9	47.5	55.7	5.2	75	25	30	4	256	0	0	1	0	1.32	.01	.60	23	.0	0		4	1	0
LAKE ELEANOR AM	52.8M	29.9M	41.4M	3.8	67	16+	14	3	655	0	0	10	0	7.02	- .75			1.0	15	1			
LE GRAND	M	44.9M	M				26	3		0	0	4	0	2.10	- .25	.92	23	.0	0		5	1	0
LEMON COVE	63.9	46.3	55.1	3.3	73	26	28	3	269	0	0	4	0	1.61	- 1.07	.60	8	.0	0		4	1	0
LINDSAY	63.4	44.5	54.0	3.2	73	25	26	4	301	0	0	6	0	1.46	- .66	.56	8	.0	0		3	1	0
LODI	59.5	43.6	51.6	2.1	72	14	26	3+	370	0	0	4	0	2.53	- .34	.48	23	.0	0		[illegible]	0	0
LOS BANOS	62.9	44.3	53.6	2.9	76	25	26	1+	313	0	0	4	0	1.32	- .02	.38	27	.0	0		6	0	[illegible]
MADERA	63.9	45.3	54.6	5.5	75	25	25	3	285	0	0	5	0	.67	- 1.28	.25	8	.0	0		2	0	0
MANDEVILLE ISLAND	58.8	43.5	51.2		72	14	28	5	381	0	0	3	0	2.60		.73	21	.0	0		7	2	0
MARICOPA	62.5	47.9	55.2	2.7	74	25	32	1	268	0	0	1	0	.65	- .32	.32	8	.0	[illegible]		2	0	0
MERCED FIRE STA 2	63.9M	42.3M	53.1M	3.7	77	25	25	1+	328	0	0	4	0	1.45	- .42	.34	23	.0	0		5	[illegible]	0
MIDDLEWATER	60.8	45.5	53.2	2.5	73	25	30	1+	327	0	0	3	0	1.27	.18	.57	9	.0	0		4	1	0
MODESTO	60.6	45.4	53.0	4.0	75	25	28	1+	330	0	0	4	0	2.06	.31	.53	28	.0	0		6	1	0
MT BRECKENRIDGE	46.3	31.8	39.1		60	12+	15	3	761	0	1	16	0	D 2.60				4.0					
NEWMAN	64.2M	43.9M	54.1M	2.9	75	25	27	1+	301	0	0	5	0	2.20	.47	.73	23	.0	0		4	2	0
NORTH FORK RS AM	58.1	35.9	47.0	2.9	73	16	17	3	497	0	0	8	0	3.33	- 3.07	.95	23	.0	0		7	3	0
OAKDALE WOODWARD DAM AM	58.8	41.8	50.3	1.5	72	26	24	3	406	0	0	3	0	1.31	- 1.07	.31	21	.0	0		5	0	0
ORANGE COVE AM	61.8	45.1	53.5	3.8	72	26	28	3	316	0	0	5	0	1.35	- 1.50	.55	23	.0	[illegible]		3	2	0
PANOCHE JUNCTION	63.3	44.5	53.9	3.9	73	24+	28	4	305	0	0	5	0	.94	- .23	.30	23	.0	0		4	0	0
PORTERVILLE AM	64.5	44.9	54.7	3.3	77	27	28	1+	282	0	0	5	0	1.04	- .77	.53	8	.0	0		4	1	0
POSEY 3 E	54.7	33.5	44.1		67	15	15	3	578	0	0	14	0	2.56		1.15	[illegible]	1.0	1	3	4	2	1
SALT SPRINGS PH	55.1	38.7	46.9		68	17	26	3+	501	0	0	5	0	7.82	- .24	2.07	23	4.0	3	2	12	[illegible]	2
SONORA AM	57.5	39.8	48.7	1.1	69	26	24	3	455	0	0	6	0	4.42	- 1.51	1.05	23	T	0		[illegible]	3	1
SO ENTRANCE YOSEMITE NP	51.4	31.2	41.3		65	15	13	4	657	0	0	11	0	8.71		3.55	23	1.0	11	2	9	4	3
STOCKTON CAA AP	59.9	44.7	52.3		73	25	28	4	350	0	0	4	0	2.22		.45	21+	.0	0		7	0	0
STOCKTON FIRE STA 4 AM	59.7	42.4	51.1	1.0	71	15+	26	4	385	0	0	4	0	2.59	.19	.48	25	.0	0		7	[illegible]	0
STOCKTON MOWRY BRIDGE	59.5	43.5	51.5		72	14+	27	4	370	0	0	4	0	2.06		.39	23	.0	0		7	[illegible]	[illegible]
TEHACHAPI	57.5	37.8	47.7	7.5	73	13	22	4	480	0	0	6	0	1.22	- 1.08	.47	28	.0	0		3	0	[illegible]
TEJON RANCHO	61.0	45.8	53.4	1.6	73	25	32	1+	319	0	0	2	0	1.06	- .98	.37	28	.0	0		4	0	0
THREE RIV EDISON PH 2	63.4	42.8	53.1	3.4	71	25	26	4	326	0	0	5	0	2.50	- 1.43	.91	8	.0	0		5	2	0
TIGER CREEK PH	57.6	38.0	47.8	3.7	74	15+	24	1+	476	0	0	6	0	7.46	- .69	1.79	23	.5			11	6	3
TRACY CARBONA AM	59.0	43.4	51.2		72	15	27	5	380	0	0	5	0	1.72	.35	.43	23	.0	0		6	0	0
TRACY PUMPING PLANT	60.6	44.6	52.6		76	14	25	5	339	0	0	3	0	2.38		.55	28	.0	[illegible]		7	1	0
VISALIA AM	63.1	45.9	54.5	3.2	75	26	27	3	287	0	0	5	0	1.33	- .43	.50	8	.0	0		4	1	0
WASCO AM	63.9	44.7M	54.3M	4.9	77	26	24	1	292	0	0	5	0	.67	- .54	.29	8	.0	0		[illegible]	0	0
YOSEMITE NP	53.5	33.3	43.4	3.8	67	15	19	1+	598	0	0	11	0	6.54	.21	2.23	23	1.5	9	2	7	4	3
DIVISION			50.0											2.87									
SOUTH COAST DRAINAGE																							
ALPINE 1 W	67.6	43.8	55.7		85	13	31	1+	259	0	0	3	0	.82		.58	23	.0	0		1	1	0
AVALON PLEASURE PIER AM	57.9	46.9	52.4	- 3.0	74	13	33	19	345	0	0	0	0	1.39	- 1.62	.96	22	.0	0		2	1	0
BARRETT DAM AM	67.8	39.4	53.6	2.9	86	14	27	1	313	0	0	8	0	.62	- 3.58	.40	23	.0	0		2	0	0
BEAUMONT 1 N	65.3	42.8	54.1	6.0	83	13	30	1+	303	0	0	4	0	1.42	- 2.25	.96	23	.0	0		2	1	0
BIG BEAR LAKE DAM	M	M	M											3.99	- 3.42	2.64	23	3.0			5	2	1
BONITA	68.6	48.4	58.5	4.2	85	12+	36	1	185	0	0	0	0	.37	- 2.04	.35	23	.0	0		1	[illegible]	0
BURBANK WB AP R	68.1	48.8	58.5	4.5	[illegible]	13	34	1	198	0	0	0	0	2.12	- .94	1.49	23	.0	0		2	2	1
CABRILLO NM	62.3	51.4	56.9		76	13	43	1+	230	0	0	0	0	.57		.31	23	.0	0		2	0	0
CACHUMA DAM AM	65.3	42.7	54.0		80	13	27	1	299	0	0	3	0	3.23		2.08	23	.0	0		4	1	1
CAMPO	68.0	37.7	52.9		84	13	23	1	335	0	0	6	0	.78	- 3.23	.43	24	.0	0		2	[illegible]	0
CANOGA PARK PIERCE COL	69.3	44.4	56.9		89	13	27	4	230	0	0	4	0	2.08		1.29	23	.0	0		[illegible]	1	1
CHULA VISTA AM	63.9M	49.4M	56.7M	3.4	76	13	38	1	227	0	0	0	0	.21	- 2.02	.17	23	.0	0		1	0	0
CLAREMONT POMONA COLLEGE	67.3	46.0	56.7	4.3	87	13	33	3	238	0	0	0	0	1.56	- 2.02	1.04	23	.0	0		2	1	1
CORONA	68.8	46.3	57.6	4.4	88	13	31	1+	210	0	0	2	0	.73	- 2.18	.39	23	.0	0		2	[illegible]	0
CULVER CITY	67.3M	49.2M	58.3M	3.6	88	12	37	3	195	0	0	0	0	2.32	- 1.15	1.85	23	.0	[illegible]		2	1	1
CUYAMA AM	62.8	39.3	51.1		76	23	22	1+	386	0	0	6	0	1.21		.49	9				4	0	0
CUYAMACA AM	58.8	32.5	45.7	5.7	75	14	8	1	537	0	0	10	0	1.46	- 6.43	.89	23	.0	[illegible]		2	2	0
EL CAJON 2 E	67.6	45.3	56.5	2.8	88	13	30	1	237	0	0	4	0	.51	- 2.27	.43	23	.0	[illegible]		1	0	0
EL CAPITAN DAM AM	70.0	48.1	59.1	4.5	89	14	34	2	181	0	0	0	0	.72	- 3.22	.39	23	.0	[illegible]		2	0	0
ELSINORE	70.8	43.2	57.0	4.5	88	13	28	1	224	0	0	4	0	.77	- 1.93	.49	23	.0	0		2	0	0
ESCONDIDO	67.3	44.8	56.1	3.7	85	12	29	1	247	0	0	3	0	.60	- 2.79	.46	23	.0	0		1	0	0
ESCONDIDO CHURCH RCH	70.0	46.5	58.3	5.4	89	13	34	1	201	0	0	0	0	.71	- 2.85	.46	23	.0	0		2	0	0
FONTANA KAISER	68.9	47.1	58.0	5.0	87	12	33	1	205	0	0	0	0	.76	- 3.52	.76	23	.0	0		1	[illegible]	[illegible]
HENSHAW DAM AM	64.9	37.6	51.3		82	13+	24	1	380	0	0	7	0	1.05		.61	23	.0	0		2	1	[illegible]
IDYLLWILD RS	59.5	30.0	44.8	5.2	75	13	14	4	562	0	0	16	0	1.30	- 3.16	.81	23	.0			3	1	[illegible]
JULIAN WYNOLA	61.4	36.5	49.0		78	13	15	1	442	0	0	8	0	1.00		.92	23	.0	0		1	[illegible]	0
LAGUNA BEACH	65.5	48.5	57.0	2.0	78	13	35	1+	223	0	0	0	0	1.47	- 1.26	.83	23	.0	0		[illegible]	1	[illegible]
LA MESA	66.8	49.5	58.2	4.2	83	12+	38	1+	200	0	0	0	0	.69	- 2.34	.53	23	.0	0		1	1	0
LOMPOC SEWAGE PLANT	62.8	46.4	54.6		79	12	27	4	287	0	0	4	0	2.97		1.15	23	.0	0				1
LONG BEACH	66.6	50.4	58.5	2.8	89	12	39	1	194	0	0	0	0	1.16	- 1.80	.79	23	.0	0		2	1	0
LOS ANGELES WB AP R	65.8	52.4	59.1	5.0	85	12	41	1+	172	0	0	0	0	1.94	- .81	.99	23	.0	0		2	2	0
LOS ANGELES WB CITY R	67.9	53.4	60.7	4.3	88	12	41	3	146	0	0	0	0	1.47	- 1.90	.83	23	.0	0		2	2	0
MILL CREEK 2	64.0	46.0	55.0	3.8	80	13	33	3	285	0	0	0	0	1.62	- 2.65	.89	23	.0	0		2	2	[illegible]
MT WILSON FC 338B //	56.1	40.7	48.4	7.4	69	13+	22	3	458	0	0	2	0	2.97	- 4.91	1.95	23	.0	12	1+	3	2	1
NEWPORT BEACH HARBOR	62.8	50.0	56.4	- 0.8	72	10+	38	2	234	0	0	0	0	.86	- 1.81	.41	28	.0	0		2	0	0
NORTH HOLLYWOOD	68.1	47.2	57.7	5.5	91	12	32	3	221	1	0	1	0	2.16	- 2.28	1.61	23	.0	0		2	1	1
OCEANSIDE PENDLETON	62.6	49.9	56.3		73	13	39	1	237	0	0	0	0	.39		.26	23	.0	0		2	[illegible]	0
OJAI	68.3	45.2	56.8	4.6	85	13	29	4	233	0	0	5	0	4.11	- .60	2.51	23	.0	[illegible]		3	2	2
OPIDS CAMP FC 57 BE	53.1	39.3	46.2	5.2	66	15	28	4	520	0	0	6	0	4.71	- 4.85	3.20	23	.0	0		4	3	1

See Reference Notes Following Station Index

TABLE 2 - CONTINUED

Station	Temperature: Average Maximum	Average Minimum	Average	Departure From Long Term Means	Highest	Date	Lowest	Date	Degree Days	No. of Days Max 90° or Above	Max 32° or Below	Min 32° or Below	Min 0° or Below	Precipitation: Total	Departure From Long Term Means	Greatest Day	Date	Snow, Sleet: Total	Max. Depth on Ground	Date	No. of Days 10 or More	50 or More	1.00 or More
OXNARD	M	M	M		83	13	35	4		0	0	0	0	1.35	- 1.63	.99	23	.0	0		3	1	0
PALOMAR MTN OBSY R	59.3	39.6	49.5		76	13	24	3	428	0	0	4	0	2.55		1.67	23	.0	20	1	2	2	1
PASADENA	68.7	49.1	58.9	5.1	88	12	37	1+	186	0	0	0	0	3.12	- 1.09	2.40	23	.0	0		2	2	1
PERRIS 1 WSW	69.0	42.4	55.7		85	12+	30	1	255	0	0	6	0	.97		.70	23	.0	0		2	1	0
POINT ARGUELLO USCG	M	M	M											2.20		1.34	28	.0	0		5	1	1
POMONA	68.1	45.4	56.8	4.8	89	13	30	1+	233	0	0	4	0	1.49	- 2.73	.97	23	.0	0		2	1	0
RAMONA SPAULDING	68.3	44.0	56.2		87	13	30	1	246	0	0	3	0	.52		.30	23	.0	0		1	0	0
REDLANDS	68.2	46.1	57.2	4.7	87	13	31	1	228	0	0	1	0	.77	- 2.08	.46	23	.0	0		2	0	0
RIVERSIDE FIRE STA 3	68.8	45.5	57.2	3.8	86	13	30	1+	220	0	0	3	0	.80	- 1.41	.48	28	.0	0		2	0	0
RIVERSIDE CITRUS EXP STA AM	69.3	45.5	57.4		89	14	31	1	219	0	0	2	0	1.17		.85	28	.0	0		2	1	0
SAN ANTONIO CN MOUTH	64.9	47.0	56.0	3.4	83	12	34	3	265	0	0	0	0	2.49	- 3.37	1.76	23	.0	0		2	2	1
SAN BERNARDINO CO HOSP	70.1	46.3	58.2	4.7	89	13	31	1	195	0	0	3	0	1.92	- 1.42	1.17	23	.0	0		2	2	1
SANDBERG WB //R	54.5	41.0	47.8	7.0	68	13	26	3	475	0	0	2	0	1.96	- .76	1.16	23	T	13	1	3	2	1
SAN DIEGO WB AP R	67.0	53.1	60.1	3.8	83	13	43	1	146	0	0	0	0	.50	- 1.76	.35	23	.0	0		2	0	0
SAN FERNANDO	68.7	48.5	58.6	4.7	88	13	32	1	205	0	0	1	0	1.72	- 1.68	.90	22	.0	0		2	2	0
SAN GABRIEL FIRE DEPT	69.9	48.5	59.2	4.7	90	12	34	1	177	1	0	0	0	1.82	- 2.15	1.21	23	.0	0		2	2	1
SAN JACINTO	67.1	43.4	55.3	3.3	84	12+	28	1	268	0	0	4	0	.70	- 1.80	.39	28	.0	0		2	0	0
SAN MARCOS RANCH AM	66.3	43.1	54.7		86	13	26	1	288	0	0	3	0	3.53		2.85	23	.0	0		4	1	1
SAN PEDRO	64.8	52.4	58.6	3.2	80	12+	40	1	190	0	0	0	0	1.14	- 1.31	.71	23	.0	0		2	1	0
SANTA ANA FIRE STA	68.3	49.3	58.8	4.5	87	12	34	4	180	0	0	0	0	1.11	- 1.91	.70	23	.0	0		2	1	0
SANTA ANA RIVER PH 1	66.6	44.5	55.6	5.3	82	14	34	1+	264	0	0	0	0	1.98	- 3.22	.98	23	.0	0		3	2	0
SANTA BARBARA	67.1	49.0	58.1	3.8	81	12	37	1+	195	0	0	0	0	3.74	.01	1.75	28	.0	0		3	3	2
SANTA BARBARA CAA AP	63.7	47.4	55.6	2.7	76	12	33	4	256	0	0	0	0	2.91	.65	1.14	28	.0	0		4	3	1
SANTA MARIA AM	65.0	45.3	55.2	3.6	77	14+	29	4	267	0	0	2	0	2.30	- .28	.63	7	.0	0		4	1	0
SANTA MARIA WB AP R	62.8	46.2	54.5	2.7	77	12+	26	4	289	0	0	4	0	1.93	- .54	.78	[illegible]	.0	0		5	2	0
SANTA MONICA PIER	63.3	50.0	56.7	1.2	76	12+	41	1	228	0	0	0	0	2.52	- .44	2.02	23	.0	0		2	1	1
SANTA PAULA AM	70.0	47.4	58.7		90	14	30	3	188	1	0	1	0	1.97	- .53	1.37	23	.0	0		4	1	1
SIERRA MADRE 1 N	67.1	50.8	59.0	3.9	89	12	40	1	202	0	0	0	0	3.20	- 1.85	2.27	23	.0	0		2	2	1
SUNLAND	69.1	46.8	58.0		90	13	33	1+	218	1	0	0	0	1.95		1.32	23	.0	0		2	1	1
TORRANCE	66.6	47.8	57.2	3.4	84	13	32	1	216	0	0	1	0	1.37	- 1.92	1.06	23	.0	0		2	1	1
TUSTIN IRVINE RANCH	68.3	46.8	57.6	3.2	85	12+	32	1	209	0	0	1	0	.50	- 2.21	.46	23	.0	0		1	0	0
U C L A	66.4	52.3	59.4	3.5	86	12	43	1+	178	0	0	0	0	3.83	- .12	3.19	23	.0	0		2	2	1
UPLAND	67.3	46.0	56.7	5.0	86	13	34	3	249	0	0	0	0	1.51	- 2.83	.86	23	T	0		2	2	0
WARNER SPRINGS	67.2	34.1	50.7	3.2	82	13	21	1	394	0	0	8	0	.43	- 2.80	.43	23	.0	0		1	0	0
YORBA LINDA	70.1	47.4	58.8	4.0	90	13	34	1+	182	1	0	0	0	.96	- 2.34	.65	23	.0	0		2	1	0
DIVISION			55.8											1.65									
SOUTHEAST DESERT BASINS																							
BACKUS RANCH	66.2	41.5	53.9	8.2	80	13	21	4	305	0	0	7	0	.90	- .67	.62	28	.0	0		2	1	0
BAKER 9 NNW AM	71.5	45.3	58.4		84	14	24	1	191	0	0	4	0	.05		.03	24	.0	0		0	0	0
BARSTOW	68.9	42.7	55.8	5.7	81	13	25	1	253	0	0	6	0	.26	- .34	.14	28	.0	0		1	0	0
BISHOP WB AP R	61.4	29.5	45.5	4.2	72	16	15	4	540	0	0	15	0	.57	- .34	.34	23	T	T	8	2	0	0
BLYTHE	78.1	48.7M	63.4M	7.0	91	13	34	1	91	1	0	0	0	.04	- .41	.02	18	.0	0		0	0	0
BLYTHE CAA AP	77.0	51.7	64.4		90	11+	35	1	82	2	0	0	0	.03	- .16	.02	23	.0	0		0	0	0
BORREGO SPRGS 3 NNE AM	77.8M	47.0M	62.4M		92	14	32	1	109	2	0	1	0	T		T	23	.0	0		0	0	0
BRAWLEY AM	78.0	48.9	63.5	7.3	92	14+	34	1	97	2	0	0	0	.00	- .36	.00		.0	0		0	0	0
CANTIL 2 E	70.3	38.1	54.2		83	13	14	3	298	0	0	7	0	1.07		.82	28	.0	0		2	1	0
COW CREEK	77.4	52.7	65.1	6.8	88	27	31	3	101	0	0	1	0	T	- .38	T	17+	.0	0		0	0	0
DAGGETT CAA AP	71.4	43.6	57.5		84	13	26	1	207	0	0	4	0	.28	- .22	.15	18	.0	0		2	0	0
DEEP SPRINGS SCHOOL	55.3	27.9	41.6		63	13+	10	4	649	0	0	15	0	.31		.24	23	.0	0		1	0	0
EAGLE MTN AM	72.9	52.2	62.6	5.3	88	14	36	1	117	0	0	0	0	.05	- .33	.05	19	.0	0		0	0	0
EL CENTRO 2 SSW	78.2	47.9	63.1	10.6	91	14	33	1+	95	1	0	0	0	.09	- .37	.05	23	.0	0		0	0	0
FAIRMONT AM	60.3	42.0	51.2	4.9	77	14	23	1	380	0	0	4	0	1.27	- 2.09	1.16	23	.0	5	1	1	1	1
HAIWEE AM	58.9	35.4	47.2	2.6	72	27	22	1+	493	0	0	8	0	.55	- .52	.37	23	.0	0		1	0	0
HAYFIELD PUMP PLANT AM	74.0	45.5	59.8	4.9	86	14	30	1	165	0	0	1	0	.02	- .46	.02	23	.0	0		0	0	0
IMPERIAL	77.6	49.9	63.8	5.6	89	13	34	1	87	0	0	0	0	.04	- .64	.03	23	.0	0		0	0	0
INDEPENDENCE AM	M	M	M							0	0		0	.65	- .14	.32	28				2	0	0
INDIO US DATE GARDEN	80.1	48.9	64.5	5.7	95	13	33	2	88	2	0	0	0	.03	- .44	.03	23	.0	0		0	0	0
INYOKERN	68.6	40.6	54.6		79	13	22	1+	285	0	0	6	0	.71		.60	28	.0	0		2	1	0
IRON MTN AM	74.5	50.1	62.3	5.6	88	14	35	1	118	0	0	0	0	T	- .37	T	20	.0	0		0	0	0
LAKE ARROWHEAD	54.5	33.3	43.9	4.9	68	13	20	4	583	0	0	9	0	4.77	- 4.88	2.80	23	.0	15	1	4	3	2
LANCASTER	64.5	40.6	52.6		79	13	17	1	340	0	0	7	0	.50		.38	23	.0	0		2	0	0
LLANO SHAWNEE HILLS RCH	62.5	41.5	52.0	5.6	75	13	27	1	357	0	0	4	0	.96	- .51	.80	23	.0	7	1	2	1	0
LUCERNE VALLEY 2 W	68.0	34.5	51.3		79	13	18	4+	376	0	0	8	0	.34		.23	28	.0	0		1	0	0
MECCA 3 SE AM	76.0	48.3	62.2	4.5	90	14	33	1	124	1	0	0	0	.02	- .38	.02	22	.0	0		0	0	0
MOUNTAIN PASS	58.4	38.5	48.5		71	13	23	3	456	0	0	6	0	.45		.20	18	.0			2	0	0
NEEDLES CAA AP	73.8	50.4	62.1	5.2	85	13	33	1	119	0	0	0	0	.14	- .41	.07	28	.0	0		0	0	0
PALMDALE	66.3	39.3	52.8	6.0	80	13	24	1	334	0	0	7	0	.73	- 1.16			.0	0			0	0
PALMDALE CAA AP	64.3	40.5	52.4		77	13	19	1	345	0	0	6	0	.45		.26	23	.0	4	1	2	0	0
PALM SPRINGS	78.8	48.1	63.5	5.7	93	13	31	1	108	3	0	1	0	.37	- .91	.30	23	.0	0		1	0	0
PARKER RESERVOIR AM	74.3	52.9	63.6	6.6	87	15	36	1	98	0	0	0	0	.25	- .41	.17	24	.0	0		1	0	0
RANDSBURG	62.8	42.5	52.7	6.4	72	12	28	1	338	0	0	3	0	.70	- .64	.55	28	.0	0		2	1	0
SQUIRREL INN 2	53.9	37.6	45.8	6.5	66	14	21	3	532	0	0	6	0	4.89	- 3.69	2.45	23	.0			5	2	2
TABLE MOUNTAIN	48.8	34.1	41.5	8.3	64	13	15	3	652	0	0	10	0	2.29	- .72	1.33	23	6.5	20	1	3	1	1
THERMAL CAA AP	78.6	49.4	64.0		94	13	34	1	90	3	0	0	0	.05		.05	23	.0	0		0	0	0
TRONA AM	67.6	43.5	55.6	5.3	82	27	26	4	258	0	0	0	0	.07	- .81	.07	23	.0	0		0	0	0
TWENTYNINE PALMS	73.3	44.9	59.1	8.1	89	13	28	1	176	0	0	3	0	.02	- .35	.02	23	.0	0		0	0	0
VALYERMO RS	63.1	35.4	49.3	5.5	73	13+	16	1	434	0	0	7	0	1.21	- .98	1.07	23	.0	0		2	1	1
VICTORVILLE PUMP PLANT AM	65.5	38.0	51.8	6.7	78	14+	18	1	366	0	0	7	0	.16	- 1.01	.08	18+	.0	0		0	0	0
WHITE MOUNTAIN 1 AM	34.9	14.5	24.7		45	14	- 8	3	1121	0	8	28	3	1.25		.45	23	9.8	10	3+	3	0	0
WHITE MOUNTAIN 2 AM	24.2	12.3	18.3		38	15	- 7	3	1303	0	24	28	2	.92		.20	27	10.0			3	0	0
DIVISION			54.3											.64									

See Reference Notes Following Station Index

DAILY PRECIPITATION

Table 3

CALIFORNIA
FEBRUARY 1957

Station	Total	1	2	3	4	5	6	7	8	9	10	11	12	13	14	15	16	17	18	19	20	21	22	23	24	25	26	27	28	29	30	31
ACTON ESCONDIDO FC261BE	.88								T	T														.54					.34			
ADIN RS	2.15		.24							.01												.15	.03		.44	.36	.48	.44				
ALDERPOINT	7.98	.04	.30						.42	.15				.11								.51	.10	1.40	2.18	1.13	1.64					
ALISO CN FC 446	3.29									.17														1.57					1.55			
ALPINE 1 W	.82																	.06	.07	.05		.01		.58					.05			
ALTADENA	3.15								T	.01							.02	.03	.01		.01			2.24	.01				.82			
ALTURAS RS	1.99		.05	.05					T			T		.10	.10							.19	.05		*	1.00		.35	.10			
ANGIOLA	1.11							.02	.40	.06	T	.02			.02							T		*	.18	.03	T		.38			
ANGWIN PAC UNION COL	9.55		.13					.76	.03	.01								.01		.03	.03	1.33	.19	2.75	3.48	.40		.10	.30			
ANTIOCH PUMP PLT 3	3.31		.03						.42			.02		.02	T							.31	.53	.76	.11	.59	T	.32	.20			
ANZA	.18																									.18						
ARROYO SECO RS	3.34								.04								T	.02	.04	T	.02			2.40					.82			
ASH MTN	2.69			.03					.75	.41	.02	.10												.67	.12	.47		.12				
ASSOC OIL ANAHEIM 1	1.08																	.02						.70					.36			
AUBERRY	3.53		.03	.04						.30		.30	.02								T	.15	.33	1.00	.75	.25		.03	.33			
AUBURN	6.13		.28						.66	.21		.20		.05	.04		.04	.01	T		.02	.59	1.03	.59	.70	1.04	T	.67				
AVALON PLEASURE PIER	1.39							.02	T							.02	.03	.06					.96	.04					.26			
AVENAL 9 SSE	.89								.20	.20	T	.01	T									T		.47	T			.01	T			
AZUSA FC 143	2.14									.01							.02	.02						1.42					.67			
BACKUS RANCH	.90																		.02				T	.26					.62			
BAKER 9 NNW	.05																								.03	.02						
BAKERSFIELD WB AP R	.70		T					.01	.24	T	T	T			T	T					T		T	.01	T		T		.44			
BALCH PH	4.48		.02	.01				.08	.67	.01	.03	.21										.07		1.42	.66	.74	.02		.54			
BARNESON PARK	.55																							.10					.45			
BARRETT DAM	.62																		T	.03	T	.02		.40	.17							
BARSTOW	.26																		.05					.07					.14			
BEAUMONT	.90								.05										T	T				T	.85							
BEAUMONT PUMPING PLANT	1.07								.01										.04	.03				.04	.95							
BEAUMONT 1 N	1.42							T	T	.04								T	T		.02			.96	T				.40			
BEL AIR FC 10	3.03																							2.37					.66			
BEN LOMOND	10.98		.12					.82	.97				.12								.20	.80	.50	3.00	2.23	1.10	.22	.05	.95			
BENSONS FERRY	2.73		.09						.65			.04			.02							.48	.07	.54	.18	.31		.35				
BERKELEY R	4.06	.02	.04					.60	.06			.01	.02	.01					.01			1.05	.23	.39	.46		.51	.06	.59			
BIG BAR RS	8.17	T	.30						.35	T				.16	.11						T	.73	.11	.83	1.69	1.10	1.34	1.45				
BIG BEAR LAKE DAM	3.99								.11	.86			T					T		.21		T		2.64	.17							
BIG CREEK PH 1	4.83		.06	.01				.17	.28	.02	T	.31	.02					.01			.02	.31	T	2.92	.29	.19	T	.03	.19			
BIG DALTON DAM FC 223 BE	2.20							T	.01	.03		T					T	.05	.02	T	.02			1.47					.60			
BIG PINES PARK FC 83	3.28								.70	.06			.01					.05	.03					1.74					.69			
BIG SUR STATE PARK	7.82		.13						.56	.06	T	T					.05			.01		.14	.79	1.60	.78	3.05			.65			
BIG TUJUNGA DAM FC 46 DE	3.09								.10															2.41					.58			
BISHOP WB AP R	.57							T	T										T					.34	.16	.02	.03		.02			
BLACK MTN 2 S	9.60		.25					.26	.53				.09	.05							.11	.56	.02	3.50	2.63	.46	.46	.05	.63			
BLUE CANYON WB AP //R	14.74	.56	.21					1.09	1.03		.53	.12	.12	.21			.13			T	.52	1.44	.39	2.54	3.96	.77	1.12	T	T			
BLYTHE	.04																		.02			.01		.01								
BLYTHE CAA AP	.03																					T		.02					.01			
BOCA	3.23		.08						.24	.09		.06		.10				.04				.02		.50	.97	1.00		.13				
BONITA	.37																T			T		.02		.35					T			
BORREGO DESERT PARK	.09																							.09								
BORREGO SPRGS 3 NNE	T																							T								
BOULEVARD 5 W	.56																					.04		.42	.10							
BOUQUET CANYON	2.78							.01	.23														.01	.85	.05	.03			1.60			
BOWMAN DAM	D15.69		D1.10					*	*	1.56	*	.56		.46							*	*	*	*	6.97	*	*	5.04				
BRADLEY	1.44								.05	.08													.07	.68	.30	.10			.16			
BRAWLEY	.00																															
BREA BERRY IMPERIAL	.82								T		T													.82								
BREA DAM	.78								T	T						T	.02							.74	.02				T			
BRIDGEPORT DAM	1.26							.02									.05	.41						.28	.30	.14			.06			
BRIDGEVILLE 4 NNW	10.22		1.06						.71	.34												*	1.48	.99	2.70	1.27	1.67					
BROOKS FARNHAM RCH	4.00		.03						.26													.51	.02	1.20	.86	.91	.21					
BRUSH CREEK RS	11.12		.15						.44	.47			.05								.06	1.29	.96	1.63	3.13	1.62	.67	.65	T			
BULLARDS BAR PH	13.93		.83					.20	1.66			.05		.17							.19	2.06	1.09	1.98	2.84	1.36	1.24	.26				
BURBANK FIRE DEPT FC 226	2.71							T	T	T						T		.03						2.15	.03				.50			
BURBANK WB AP R	2.12							.01	.01		T	T				T	T	.03					.05	1.49	T				.53			
BURLINGAME	3.60		.10					.21	.33		.01		.04	.03					.02			.44		.74	.59	.09	.40	.01	.59			
BURNEY	4.76	T	.16						.07	.04				T	T						T	.03	.06	.26	1.79	1.11	.59	.65				
BURTON RANCH	4.22		.07						.50			T		.07					T	T	T	.47	.10	1.23	.74	.50		.27	.27			
BUTTONWILLOW	.54								.10	.25	.02	.01												.03					.13			
CABAZON	.81									.04											T			.66					.11			
CABRILLO NM	.57							T								.01		.01	.03					.31					.21			
CACHUMA DAM	3.23								.25	.37	.04	.02						.05	.03			.02		2.08	.04	.02			.31			
CALAVERAS BIG TREES	9.83		.37	T					1.31	.05		.65			.13		.04					.54	.42	1.54	1.87	2.47		.44				
CALEXICO	T																					T										
CALISTOGA	8.90		.05						.86			.01		T					T		.01	1.05	.39	2.28	*	3.03	.09	1.06	.07			
CALLAHAN RS	4.71	.06	.02					.08	.04					T								.02	.03	1.66	1.76	.27	.70	.07				
CAMP BALDY FC 85 F	2.96								.05	.25														2.42	.24							
CAMPO	.78																T		T	.01	T	.04		.30	.43							
CAMP PARDEE	2.72		.06						.16			.10		.03								.35	.36	.36	.30	.81		.19				
CAMP SAN LUIS OBISPO	4.20			.02					.52	.42	.01	.01					T	T		.03	T			1.96	.44	.13	.01	.02	.63			
CAMPTONVILLE RS	11.73		.43						1.44	.21		.04		.14	.02					T	.07	.90	*	*	4.24	2.82	.25	1.17				
CANBY RS	2.35								T	T				.11	.04							.11	.05	*	.65	.97	.04	.38				
CANOGA PARK PIERCE COL	2.08							T	.07	.01							T	.01						1.29	.25				.45			
CANTIL 2 E	1.07							T	T										.05					.20					.82			
CANYON DAM	9.79		.59					.18	.42	T				.18							.05	.11	.40	2.06	3.20	1.10	1.43	.07	T			
CATHAY BULL RUN RCH	2.53						T		.27	.03		.09		T	T			T				.14	.16	.74	.59	.47		.03	.01			
CAZADERO	13.49							1.79	.14											.10	.75	3.95	.64	2.60	1.56	.65	.91	.05	.35			
CECILVILLE SAWYER	7.02	.27	.13					.16	.12	.02				.12							.02	.15	.02	1.25	2.26	.76	1.60	.14				
CENTERVILLE PH	7.56	T	.11					.67	.10	.01				.10							.20	1.18	.12	1.52	1.69	.36	1.41	.02	.08			
CHALLENGE RS	14.23		.40					1.41		.16		.06	T	.17	T						T	1.26	1.34	2.26	2.89	2.90	.33	1.05				
CHATSWORTH HEYNEMANN RCH	1.58								.11															1.39	.03				.05			
CHATSWORTH FC 24 D	3.12																							1.34					1.78			
CHERRY VALLEY DAM	8.50		.05	T					.75	.28		.92		T	.05			.09				.27	.34	2.18	1.37	1.96		.24				
CHESTER	8.00	T	1.16					.07	.20					.42							.05	.34	.06	1.60	2.48	.47	1.09	.06				
CHICO EXP STATION	3.86							.22	.18	.14				.05							.06	.98	.01	.62	.89	.14	.55	.02				
CHITTENDEN PASS	2.96		.08	.04					.19			.04										.19	.31	.24	.21	1.27		.17	.22			
CHULA VISTA	.21																					.01		.17		.03						
CISCO RS	15.22		.73						1.32			1.21		.29	.12		.25			T	.01	.84	.76	1.89	2.96	3.76	.03	1.05				
CLAREMONT POMONA COLLEGE	1.56		.02														.04	.01						1.04					.45			
CLARKSBURG	3.48		.07						.78			.01		.01	.04							.41		.90	.27	.53	T	.46				
CLOVERDALE 3 SSE	10.25		.10						.55													*	*	*	*	8.69	.59	.27	.05			
COALINGA	1.17	.01						.06	.10	T	T	.02					T					T	.08	.32	T	.06	.18	.02	.32			
COALINGA 14 NW	2.34								.25													.05		.92	.40	.06	.10	[illegible]	.48			
COLBYS FC53D	3.32								.15	.04														2.57					.56			
COLEMAN FISH HATCHERY	3.87		.20						.30													.70	.14	.38	.80	1.13	.06	.16				
COLFAX	10.04		.35					.17	1.33		.30		T	.15			.02				.08	1.70	.40	1.65	1.99	.92	.70	.17	.11			
COLGATE PH	7.94		.24						.97	.15		.03		.12	.02			T			.07	1.12	1.04	1.06	1.05	1.03	.16	.88				
COLUSA 1 SSW	2.51							.24	.01					.02	.01						.08	.75	.02	.56	.58	.04	.14	.01	.05			
CONCORD 2 SE	1.96							.06	.45				T									.03	.04	.36	*	.41	[illegible]	.33	T			
CONCORD 3 ESE	3.06		.05						.26	.04		T	.06									.28	*	1.15	*	.60		.30	.32			
CORCORAN IRRIG DIST	.99								.27	.22	.01	.01											.05	.35		.02		.01	.05			
CORDES	16.46		.20						.95													1.39		4.05	6.32	2.45	.95	.15				
CORNING HOUGHTON RANCH	2.80							.29	.04						T						.15	.08	.98	.73	.43	.07	[illegible]	T	.01			
CORONA	.73							T	T	.05						T	T				T			.39					.29			
COVELO	7.88	.28						.12	.10					.16							.10	.78	.06	1.53	2.37	.68	1.70					
COVINA TEMPLE FC 193	1.40							T		.02	T					T	T	T					T	.98					.40			
COW CREEK	T																	T	T					T								
COYOTE CANYON	.00																															
COYOTE WELLS	T																							T								
CRESCENT CITY	8.99	1.06	.08					.64	.71					.15	.25					.07	.44	.27	*	.65	2.00	.36	2.20	.11				

See reference notes following Station Index.

DAILY PRECIPITATION

Table 3—Continued

CALIFORNIA
FEBRUARY 1957

Station	Total	1	2	3	4	5	6	7	8	9	10	11	12	13	14	15	16	17	18	19	20	21	22	23	24	25	26	27	28	29	30	31
CRESCENT CITY 7 ENE	12.67	.89	.64			.04			1.42	.14				.15	.34					.05	.55	.52	.43	.21	2.20	1.44	3.52	.13				
CROCKETT	4.16		.03					.25	.24				T	.02							.01	.83	.02	.85	.52	.24	.39	.02	.74			
CRYSTAL LAKE FC283B	4.54							.15	.68	.14						.05								2.50					1.02			
CULVER CITY	2.32									.02														1.85					.45			
CUMMINGS	12.71	.67						.26	.96					.13	.12					T	.30	1.12	.58	3.20	3.25	1.60	.46		.06			
CUNNINGHAM	8.57			.10					.27					.03							.02	1.65	.25	1.85	2.75	1.12	.33	.20				
CUYAMA	1.21			.10					.08	.49	.01	.02												.39		.02			.10			
CUYAMACA	1.46									T											T			.89	.57							
DAGGETT CAA AP	.28							T											.15				T	T					.13			
DAVIS AGR COLLEGE	3.67		T						.65	T		T		.01								.33	.05	.85	.56	.72	.05	.45				
DEEP SPRINGS SCHOOL	.31																	.01						.24		.04			.02			
DEER CREEK PH	14.68		.72					.30	.57		.05	.37		.30			.18			.02	.14	1.51	.73	2.29	3.95	2.26	1.26	.03				
DELANO	.57								.28	.19	.02		T			.02							T	.02					.04			
DENAIR	1.91		.03					.06				.04		.01								.43		.66	.17	.10	.16		.25			
DE SABLA	14.96		.11					.10	.76	.66				.10							.22	1.63	*	3.61	3.85	1.26	2.10	.56				
DESCANSO RS	1.19																	.05	.08		T	.01		.69	.36							
DOBBINS COLGATE	7.93		.25					.21	.85			.02		.09							.16	1.80	.51	1.30	1.36	.35	.96	.04	.03			
DONNER MEMORIAL ST PK	7.93		.36						.90	.38		.23		.22				.13		T	T	.33	.30	1.30	1.20	2.15		.43				
DOWNEY FIRE DEPT FC107C	1.48																							1.03					.45			
DOWNIEVILLE RS	14.34		.46						1.68	.44		.10		.21	.05			.01		T	T	.61	.83	1.76	3.36	3.34	.23	1.26				
DOYLE 5 SSE	3.09		.09						.04	.03				.04	.04							T	T	.53	.75	1.56	T	.01				
DRY CANYON RESERVOIR	1.14								.09	.02							.01							.78	.22				.02			
DUDLEYS	7.47							.34	.86		.07	.37	.03	T							T	.52		2.29	2.18	.14	.23		.44			
DUNNIGAN	2.96		.08					.30						.02								.52		1.01	.82	.21	T					
DUNSMUIR RS	13.52	T	.38						1.21	.08				.08	.12						.30	.58	.29	1.89	4.19	1.35	2.80	.25				
DUTTONS LANDING	4.24				.06			T	.65			T		.01								.78	.25			1.65	.01	.53	.30			
EAGLE MTN	.05																			.05												
EAST PARK RESERVOIR	3.05		.01						.24				T	T								.41	.01	1.07	.85	.43	.02	.01	T			
EL CAJON 2 E	.51							T									T	.03	T	.05				.43					T			
EL CAPITAN DAM	.72																	T	.04	.03	T	.01		.39	.25							
EL CENTRO 2 SSW	.09																							.05					.04			
ELECTRA PH	4.83	*	.10					.05	.40		.01	.21	.01	.03								.73	.03	1.11	.77	.84	.31	.07	.16			
ELIZABETH LAKE FC128B	3.24								.32	.03														1.54					1.35			
ELK VALLEY	11.13	1.23						.30	.70					.33	.13						.13	.69	.42	.37	3.66	.64	2.53	T				
ELLERY LAKE	3.30		T					.35				.20						.10						1.00		.90			.75			
ELLIOTT	2.38		.10						.26			.06		T	T							.40	.25	.38	.03	.60		.30				
ELSINORE	.77								.03	.04								.01						.49					.20			
ESCONDIDO	.60																			.05				.46					.09			
ESCONDIDO CHURCH RCH	.71																	.03	.01	.07				.46					.14			
EUREKA WB CITY R	4.36	.39	.01					.23	.14				.02	.12					T		.17	.23	T	.69	.20	.57	1.59		T			
EXCHEQUER RESERVOIR	2.47		.01					.04	.02			.11										.27		.65	.78	.29	.11	.02	.17			
FAIRFIELD POLICE STA	4.46							.56	.27				T	.03							.05	.68	.47	.91	.66	.16	.29	.06	.32			
FAIRMONT	1.27								.01	.06									.02					1.16	.02							
FALL RIVER MILLS INTAKE	1.63		.21						.02	.02					.03							.01		.14		.50	.04	.66				
FERGUSON RANCH	4.98		.10						.21	.05												.45	.54	1.21	1.03	1.14	.15	.10				
FIDDLETOWN LYNCH RCH	6.79		.32						.72	.12		.39		.05								.55	.46	.88	.77	1.80		.73				
FINLEY	6.54		.10					.12	T												.20	2.05	.10	1.23	2.15	.17	.42	T	T			
FIVE POINTS 5 SSW	.63																						*	.42				.02	.19			
FOLSOM DAM	4.03		.13	T					.50	T		.11		.03	T			.02				.45	.34	.70	.25	.89	T	.61				
FONTANA 5 N	2.77								.07	.08		T									.02			2.01	.06				.53			
FONTANA KAISER	.76								T															.76					T			
FOREST GLEN	11.87		.36						.99	.11				.27	.02						T	.70	.17	1.15	3.64	1.71	2.46	.26	.03			
FORESTHILL RS	10.84		.60						1.20	.40		.54		.10	.01		.05					1.10	.88	1.49	1.04	2.60		.83				
FORT BIDWELL	2.30	.05	.24					.05	T					.26	.01						T	.18	.08	.01	.33	.66	.28	.15				
FORT BRAGG	5.24		.25					.01	.15	.25				.01	.01		T	T	T	T	.06	.42	.01	1.38	1.08	.28	.98	.31	.04			
FORT BRAGG AVN	5.65	.23	.09					.15	.43				T	.02				.01	.01	.04	.09	.39	.51	1.35	.98	.16	1.12		.07			
FORT JONES RS	3.04	.16	.02					.01	.05					.01	.01						T	.15		.20	1.27	.22	.94					
FORT ROSS	7.85	.05	.06					.38	.07				.01							.08	.42	2.06	.63	1.39	.57	.21	1.72	.06	.14			
FRENCH GULCH	9.93	T	.24						.58					.04								.49	.17	3.18	3.12	.87	1.07	.17				
FRESNO WB AP R	1.51		.01					.24	.20	T	T	.02	T	T	T	T					T	.09	.07	.34	.06	T	.04	T	.44			
FRIANT GOVT CAMP	1.65			.05					.32	.10		.09					T					.03	.09	.40	.13	.40		.04	T			
FULLERTON ARROUES RCH	.82									T							.02							.79					.01			
FULLERTON CREEK 5	1.24																							*	.85				.39			
FULLERTON DAM	.72								T							T	.02							.67	.03				T			
FULLERTON HILLCREST RES	1.10								T															.75	.02				.33			
GARBERVILLE	8.86	.38							.75	.09				.03							.01	.62	.15	1.60	2.53	1.05	1.41	.23	.01			
GARDEN VALLEY 2 S	6.40		.20						.97	.07		.55			.10			.02	T			1.10	.22	1.07	.45	.95		.70				
GASQUET RS	13.72	1.00	.73						1.79	.42				.13	.26						.49	.50	.40	.29	2.45	2.01	3.19	.06				
GEM LAKE	2.70								.30			.05						.05						.85		1.20		.10	.15			
GEORGETOWN	8.56		.38					.96	.12			.58		.09	.05	.05			.01			.80	.76	.96	1.06	2.05	.69					
GEORGETOWN RS	10.33		.38						1.12	.28		.69	.11				T	T	.05			.85	.63	1.23	1.45	2.61		.93				
GIANT FOREST	6.08			.11					1.34	.69	T	.33							T				T	1.16	.81	1.58		.06				
GIBRALTAR DAM	4.39							T	.44	.03	.02							.03			.03		T	2.76	.06				1.02			
GILROY 14 ENE	3.85								.25		.05											.24	.38	.98	.23	1.36		.23	.13			
GLENDALE STAPENHORST	3.34							T	.02							T	T	T	.03					2.66	.01				.62			
GLENDORA WEST	1.84							T	T	.03		T				T	T	.08		T				1.22					.51			
GLENNVILLE	1.83								.96	.17	T	.03												.20		.47		T				
GOLD RUN	12.33		.49					.31	1.59		.07	.38	.02	.25			.17			.02	.12	1.76	.47	1.94	3.57	.30	.87					
GRANT GROVE	6.57			T					1.13	.50	.11	.28											.08	2.36	1.07	1.04						
GRASS VALLEY	11.39	T	.40					.15	1.63	.01		.23	.03	.21			.07			.02	.09	1.70	.66	1.83	2.43	.85	1.00	.04	.04			
GRATON	7.90	.18	.04					1.01	.02				.01						.01	T	.26	2.19	.31	1.45	1.02	.11	.95	.10	.24			
GREENVILLE RS	8.54		.35						.44	.15				.11								.06		2.45	3.42	.60	.63	.33				
GRIZZLY PEAK	4.11		.07					.27	.41			.02	.05						.03	.03	.05	.94	.18	.56	.48	.04	.49	.05	.44			
GROVELAND RS	6.85							.76				.51										.28	.18	2.12	1.18	1.54	.28					
GUERNEVILLE	8.90		.28						.83					.01				.01			.04	1.97	.59	2.29	.93	.46	.52	.85	.12			
HAINES CYN LOWER FC 364	3.85								.06											.04				3.11	.09				.55			
HAINES CYN UPPER FC 367	3.06								.12											.06				2.19	.06				.63			
HAIWEE	.55								.04	T								T	.06	T				.37		.08						
HALF MOON BAY 2 NNW	4.42							.11	.97					T							T	.58		.92	*	.71		.87	.26			
HAMILTON AFB	5.76	.03						.66	.05		T	T	.02						T	.01	.41	.97	.82	.84	1.24	T	.28	.04	.39			
HAMILTON AFB 1 E	5.57		.05					.45	.19												.08	1.20	.02	1.46	1.00	.48	.32		.32			
HANFORD	1.17							.08	.38	.06	.02											.01		.37					.25			
HANSEN DAM	1.28								.05									.02						1.05	.08				.08			
HAPPY CAMP RS	9.75	.48						.15	.44	.02				.53	.01						.08	.46	.36	.57	2.40	1.07	3.16	.02				
HARRIS GAGING STA	2.32							.09	.79	.03	.02								.06	.03				.55	.02				.73			
HARRISON GULCH RS	6.09		.19						.28	T				.02	T						.08	.89	.20	1.44	1.47	.94	.45	.13				
HARRY L ENGLEBRIGHT DAM	6.65		.19						.83	.12		.03		.05	.02						.01	.90	.67	1.26	.89	.70	.10	.88				
HATCHET MT MNTNC STA	-	-	-	-	-	-	-	-	-	-	-	-	-	-	-	-	-	-	-		.02	.22	.42	.45	2.40	2.43	1.13	1.32				
HAT CREEK PH 1	1.83		.19						.02	.04				T	T							.01	.02	.08	.52	.41	.02	.52				
HAYFIELD PUMP PLANT	.02																				T			.02								
HAYFORK RS	5.14		.22											.30	.35						.66	.06	.87	*	1.33	.50	.78	.07				
HEALDSBURG	[illegible].55	.11	.02					.76	.04												.29	1.48	.32	2.25	2.06	.18	.71	.14	.19			
HEALDSBURG 2 E	7.58		.12						.69	T				.01					.02	.01	.04	1.32	.42	1.58	1.69	.82	.25	.54	.07			
HEMET	.10																							.10								
HENSHAW DAM	1.05																		.06	.02				.61	.36							
HERNANDEZ 2 NW	2.62		.07	T					.02			.03	T								T	.40	.04	.84	.40	.26	T	.22	.34			
HETCH HETCHY	4.77		.07	.10					.25	.23		.69		T	.01		T	.06				.14	.30	.90	.70	1.17		.15				
HIGHLAND SPRINGS RCH	9.47		T					T	.37					T							T	1.80	.20	2.02	3.22	1.26	.58	.02				
HILTS	3.60		*							.19				.10	.05							.14	*	*	*	2.20	.80	.12				
HOBERGS	16.05		.33					.82	.21													1.26	.17	3.68	5.52	3.34	.64	.08	T			
HODGES DAM	.[illegible]																		.04	.06				.26	.10				T			
HOEGEES FC 60A	4.81								.05	.07									.10					3.45					1.14			
HOLLISTER	2.38		.14					.04	.01		T		T	.03							T	.46	.03	.37	.18	.55	.21	.02	.34			
HOLY CITY 3 WNW	[illegible].22	T	.15				T	.01	.66	.02		.04	T	.04	.01		.03	.04	.03	.01	.04	.35	.17	1.50	1.50	1.18	.03	.19	.22			
HOOPA 2 SE	8.34	1.04						.31	.48					.19	.01						.09	.34	.39	.41	1.94	1.56	1.56	.02				
HOPLAND LARGO STA	[illegible].64		.23					T	.36									T	T			1.42	.17	1.87	2.47	1.28	.49	.35	T			
HUNTINGTON LAKE	[illegible].69		T	.04				.17	.39	.02	.09	.45	.03					.10			.01	.16	.10	2.19	.33	.40	.01	.05	.15			
IDRIA	[illegible].59		.06	.03				T	.03				.05	.02								.22		1.46	.25	.16	.07		.24			

See reference notes following Station Index.

Table 3—Continued

Station	Total	1	2	3	4	5	6	7	8	9	10	11	12	13	14	15	16	17	18	19	20	21	22	23	24	25	26	27	28	29	30	31
IDYLLWILD RS	1.30								.03	.13														.81					.33			
IMPERIAL	.04																					T		.03					.01			
INDEPENDENCE	.65								.02			T														.31			.32			
INDIO US DATE GARDEN	.03																							.03								
INYOKERN	.71							T																.11					.60			
INYOKERN ARMITAGE	.41																	T					T	.05					.36			
IOWA HILL	10.60			.43					1.50	.19		.51		.20				.11		.03		.98	.85	1.42	1.82	2.56						
IRON MTN	T																				T											
JESS VALLEY	3.05		.18					T						.27	.30						.03	.62	.06	.01	.47	.23	.21	.67				
JOHNSONDALE	*								1.01	.17	.07													.61	.04	.79		*	*			
JOICE ISLAND	3.67				.02										.70											2.40			.55			
JULIAN WYNOLA	1.00																		T	.08	T			.92								
JUNCAL DAM	3.99							T	.41	.05	.02							T			.01			1.91	.04				1.55			
KEE RANCH	1.25																							1.00					.25			
KELLOGG	9.26									.98												1.45	.32	1.75	2.09	1.37	.80	.50				
KELSEYVILLE	7.23		.06						.15	.03				.01							.01	1.75	.26	1.47	2.02	.98	.31	.18				
KENTFIELD	-		-						1.79					.05							.04	2.11	.81	1.68	*	*	*	.58	.20			
KERLINGER	1.34								.18			T		.07								.14	.20	.35	*	.10		.20	.10			
KERN RIVER INTAKE 3	2.05								.77	.11		.04												.60	.06	.47						
KERN RIVER PH 1	1.29							T	.28	.06	.02							.03						.12		.02			.76			
KERN RIVER PH 3	2.10							.01	.47	.01	T													.53	.03	.30			.75			
KETTLEMAN CITY 1 SSW	1.17			.01					.24	.28	.02	.01											T	.51	T	T		T	.10			
KETTLEMAN STA	1.32		.01					.16	.25		.01	.01										T	T	.60			.02		.26			
KING CITY	1.90		.01																			.07	T	.64	.49	.17	.03	.05	.44			
KLAMATH R	10.32	1.56						.94	.55				.02	.12					T	.20	.52	.66	.10	1.43	.50	1.42	2.30					
KNIGHTS LANDING	3.92		.05						.55	.02		T		.05								.42	.20	.80	.67	.50	.04	.62				
LA CRESCENTA FC 251	3.24								.04	.01							T	.03	.01	.01	.02			2.32	.02				.78			
LAFAYETTE 3 NNE	5.17		.04					.35	T			.08	.01								T	.80	T	1.63	1.24	.09	.29	.02	.62			
LAGUNA BEACH	1.47									.06							.13							.83					.45			
LA HONDA	6.12	.08						.43	.40				.05	.02					.05		.05	.42	.12	1.75	1.37	.18	.60		.60			
LAKE ARROWHEAD	4.77								.62	.20									.02					2.80					1.13			
LAKE CITY	3.11	.10	.16							T				.06	.11						T	.22	.16	T	.39	1.39	.21	.31				
LAKE ELEANOR	7.02		.11	T					.51	.31		*	*	.79	.02			T			T	.25	*	*	*	4.82		.21				
LAKEPORT	6.96		.14						.14												.02	1.72	.11	1.57	1.35	1.20	.35	.17	.19			
LAKESHORE	20.02	.62						.92	.10					T						T	.93	1.22	.70	4.93	6.45	2.18	1.97					
LAKESIDE 2 ENE	.75								T	T							T	.02	.02	.02				.42	.27							
LAKE SPAULDING	15.01	.02	.76					.19	1.72	.06	.12	.60		.43			.11				.18	1.13	.48	2.68	3.50	1.96	1.03	.04				
LA MESA	.69																	.03		.08				.53					.05			
LA MESA 1 NE	.61								T							T		.02	.01	.02		.01		.44	.10	.01			T			
LANCASTER	.50																		T		T			.38					.12			
LAS PLUMAS	8.90		.14					.41	.24					.10							.09	1.26	.07	1.82	3.11	.35	1.28	.03				
LEBEC	1.68			.05					.09															1.13	.18			.16	.07			
LECHUZA PT STA FC 352	3.58								.19	.02														1.89					1.48			
LE GRAND	2.10		T					.08					.05	T								.27	T	.92	.15	.20	.07	.02	.34			
LEMON COVE	1.61								.60			.03										.01		.37	T	.25	T		.35			
LINDSAY	1.46							.09	.56	.03	.02	.03			.01	.01	T					.02		.22	.05	.06	T		.36			
LIVE OAK CANYON FC 230 C	1.68																							1.15					.53			
LIVERMORE	2.23		.09						.35		.01	.04	T	.01	.02	T						.22	.10	.50	.07	.28	.01	.35	.18			
LIVORNA HEIGHTS	3.21		.05					T	.42					.08								.38	.14	.82	.29	.54	.02	.22	.25			
LLANO SHAWNEE HILLS RCH	.96											T							.01					.80					.15			
LOCKWOOD	2.06								.12															.82	.38	.27		.07	.40			
LOCKWOOD MESA	.24																							.18	.05	.01						
LODI	2.53		.12					.33	.11			.05	T	T			T					.46	.11	.48	.23	.06	.40	.01	.17			
LOMPOC SEWAGE PLANT	2.97				T			*	.96	T	.01								T	.03		T	T	1.15	.01	T		.01	.80			
LONE TREE CANYON	1.65		.04						.06			.03		.04	T							.16	.19	.75		.08		.23	.07			
LONG BEACH	1.16							T	T							T	T							.79					.37			
LOS ALAMOS	2.20								.41	.47	.02						T	.01	.03		.01			.91	.04				.30			
LOS ANGELES WB AP R	1.94							T	.01	T						T	T	T					.02	.99	.02	T			.90			
LOS ANGELES WB CITY R	1.47							T	T	T		T				T	T	T	T				.01	.83	T				.63			
LOS BANOS	1.32		.10									.02	T	.01	.02							.06	.24	.23	.10	.16		.38	T			
LOS BANOS ARBURUA RCH	1.55		.06										T	.04								.28	T	.40	T	.13	.35	T	.29			
LOS GATOS	7.31		.07					.26	.27			.04	.07	.03				.01	.02		.03	.23	.02	2.85	2.60	.42	.11	T	.28			
LOS PRIETOS RS	4.35								.49	.56														*	2.15				1.15			
LUCERNE VALLEY 2 W	.34																		.05					.06					.23			
LYTLE CREEK PH	4.05								.12	.14											.01			2.83	.36				.59			
LYTLE CREEK RS	3.99								T			T									T			3.10					.89			
MADERA	.67								.25	T		.02	T	T								.05	.08	.18	T			.04	T			
MAD RIVER RS	10.99	.16		.70					.68	.26				.18	.10						T	.90	.27	1.10	2.90	1.80	1.76	.09	.09			
MANDEVILLE ISLAND	2.60		.02					.25	.17			.03		.03								.73	.07	.52	.21	.03	.37		.17			
MANZANITA LAKE	8.02		.73						.09	.20				.14	T							.36	.22	.43	1.68	2.33	1.42	.42				
MARCH FIELD	.84							T	.03							T	T	T		T	.01			.34				T	.46			
MARICOPA	.65		.05					.01	.32	.03	.02										T			.21					.01			
MARIPOSA	5.06								.46			.30	.02	.01								.14	.17	1.32	.85	1.62		.15	.02			
MARTINEZ 3 SSE	4.00		.04					.03	.32			.02		.02								.35	.25	1.15	.69	.50		.29	.34			
MARTINEZ FIRE STA	4.40		.01						.38			.01		.05								.55	.25	1.00	.55	.84		.37	.39			
MARYSVILLE	4.99		.04						.64					.02								1.15	.13	.90	1.05	.29	.43	.34				
MATHER	5.04		.11					.15	.17	.05	.16	.41	.04								.10	.38		1.63	1.26	.26	.15		.15			
MC CLOUD	12.32	T	.34						.90	.08				.13	.30						.11	.37	.31	1.64	4.01	1.01	2.70	.42				
MEADOW LAKE	4.32			.15					.56			.24										.02	.16	1.34	.72	1.13		T				
MECCA 3 SE	.02																						.02									
MENDOTA DAM	.65								.06		T	T									T	.04	.12	.14		.14		.15	T			
MERCED FIRE STA 2	1.45							.08				.03		.01								.33		.34	.20	.11	.06	.05	.24			
MERCEY HOT SPRINGS	1.19	.05										.07										.23		.21	.11		.20		.32			
MEYERS INSPECTION STA	6.60		.32	T				T	.30	.35	T	.54		.10	T		.34	T			T	.58	T	1.19	1.32	1.47	.09	T	T			
MIDDLETOWN	10.38				.10				.85					.01							.01	1.16	*	*	*	7.36	.44	.35	.10			
MIDDLEWATER	1.27								.23	.57	.07	.01				.03		.01						.10	T		.03	.06	.16			
MILL CREEK 2	1.62								T	.06									T	.08	T			.89	T				.59			
MINERAL	15.38		.35						.35	.13				.07							T	.50	.65	1.70	5.70	3.36	1.89	.68				
MIRANDA SPENGLER RCH	11.27	.44						.22	.56	.01							.01	.02			.30	.28	.90	1.96	4.00	.87	1.70					
MODESTO	2.06		.07					.14	T		T	.03	.02	T								.41	.40	.17	.06		.22	.01	.53			
MOJAVE	.82																		.03					.29					.50			
MONO LAKE	2.80		T						.13															.47	.91		T	.46	.83			
MONTEREY	3.52		.14					.28	.08				.05					.10		.05	.06	.45		.59	.61	.25	.15		.71			
MOORPARK 1 SSE	1.14								.13			.03							T					.74					.24			
MORGAN HILL 2 E	4.05		.04						.51					.08								.23	.31	1.25	.30	.91		.31	.11			
MORONGO VALLEY	1.18								T										T					.51	.67							
MOUNTAIN PASS	.45								T									.17	.20					.08								
MT BRECKENRIDGE	D 2.60							*	1.85	T	T													.35					D .40			
MOUNT DANAHER	8.44		*		.51				1.12	*		.88		.09	.03							.76	*	*	*	4.10		.95				
MOUNT DIABLO NORTH GATE	4.87		.10						.62			.03	T	.01	T			.02		T		.44	.32	1.13	.33	1.22		.33	.32			
MOUNT HAMILTON	4.13		.16					.06	.12		T	.07	.08								.06	.62	.25	1.01	1.11	.10	.24		.25			
MOUNT HEBRON 9 E	2.81	.24	.08											.07								.01	.03	.25	1.47	.04	.56	.06				
MOUNT HEBRON RS	1.55		.13											T	T									*	*	1.10	.19	.13				
MOUNT SHASTA WB CITY //R	8.17	.14	.01					.60	.07				T	.16						.03	.09	.03	.75	3.09	2.19	.49	.52		T			
MT WILSON FC 338B //	2.97							T	.27	.05											.01			1.95	.05				.64			
MUIR WOODS	7.06		.25						.94			.03		.05							.04	1.82	.61	1.06	.31	.34	.22	1.21	.18			
NAPA	4.41		.02						.77					.01							.03	.70	*	1.08	*	1.16		.46	.18			
NAPA STATE HOSPITAL	5.18		.02						.85			T							T	T		.72	.26	1.00	.68	.66	T	.50	.49			
NEEDLES CAA AP	.14																	.01	.02					.04					.07			
NEENACH	.87								.03									T	T					.84								
NEVADA CITY	11.19		.41						1.53	.22		.19		.12	.09		.02	.05		.04	.05	1.08	.73	1.46	1.98	2.26	.05	.93				
NEWARK	1.96		*		.08				.32			.03		.03	.03					.02		.25	*	*	*	.75		.27	.18			
NEWBURY PARK 4 SW	1.55								.17	.07						T	.03					T		1.16	.04			.08				
NEWHALL SOLEDAD FC 32 CE	2.31							T	.12															1.50					.69			
NEWMAN	2.20		.01						.05			.02		.03								.09	.24	.73		.68		.28	.07			
NEWPORT BEACH HARBOR	.86								T	.01						T	.04	T			T			.40					.41			
NICOLAUS	3.79								.47	.09		.01		.02	.01							.61	.28	.67	.66	.35	.01	.61				
NILAND	.02																		T			.01	.01									

See reference notes following Station Index.

DAILY PRECIPITATION

Station	Total	1	2	3	4	5	6	7	8	9	10	11	12	13	14	15	16	17	18	19	20	21	22	23	24	25	26	27	28	29	30	31
NORTH FORK RS	3.33								.49	.01		.26		T								.14	.17	.95	.56	.68	.07	T				
NORTH HOLLYWOOD	2.16							T	.01	.02							.03							1.61					.49			
OAKDALE WOODWARD DAM	1.31		.09						.10			.06		.01								.31	.25	.24	.03	T		.22				
OAK KNOLL RS	3.34		.14						.03						.07							.11	.04		1.01	.73	1.00	.21				
OAKLAND	-		-					.41	.29										.05			*	*	.80	.67		.73	.06	.79			
OAKLAND WB AP R	3.12	.01						.42	.10		T	T	.05	T					T	T	.12	.55	.28	.26	.29	T	.51	.02	.51			
OAKVILLE 1 WNW	8.34		.11					.09	.60			T	T	T	T	T	T			.01	.02	.70	.04	2.32	2.93	.55	.60	.11	.26			
OCCIDENTAL	9.86		.39						1.09	.03				.02						.05	.08	2.62	.59	1.86	.76	.58	.60	1.11	.08			
OCEANSIDE PENDLETON	.39							T	T	T						T	T	T			T			.26					.13			
OJAI	4.11							.01	.45	.05									.02		T			2.51	.01				1.06			
OLINDA	1.12																	.04						.70					.38			
ONO	6.98		.16						.27												.12	1.17	.20	1.57	1.37	.94	.60	.58				
OPIDS CAMP FC 57 BE	4.71							.18	.55															3.20					.80			
ORANGE COVE	1.35								.51	.10		.04											.05	.55		.09			.01			
ORICK PRAIRIE CR PARK	8.79	1.00						.65	.72					.12	.03				T	.05	.38	.52	.14	.53	1.45	.21	2.90	.09				
ORINDA BOWMAN	5.62		.12					.60	.17				.05	.02							.04	.85	*	*	2.51	.12	.39	.03	.72			
ORLAND	2.96								.33					.01								.28	.14	.80	.68	.59	.12	.01				
ORLEANS	8.06	.81	.03					.16	.23					.41							.20	.84	.21	.38	2.21	.41	2.17					
OROVILLE 1 WSW	4.83								*	.38				.10								1.18	.08	.70	1.02	.57	.68	.12				
OROVILLE 7 SE	6.42								.45	.32				.10								.80	.70	.95	1.30	.80	.20	.80				
OROVILLE BRIDGE	5.02		T						.38	.02				.09								.82	.46	.72	1.01	.73	.28	.51				
OXNARD	1.35								.15	.08	.01					.01					T			.99					.11			
OZENA	2.45							T	.18	.04	.10				T			T					1.69		T			T	.44			
PACIFIC HOUSE	9.05		.41						1.15	.30		.62	T	.14	.02	T	T				T	.71	.45	.97	1.18	2.12		.98				
PACOIMA DAM FC 33 AE	1.95							T	.10	.01								.07						1.04	T				.73			
PAICINES OHRWALL RCH	2.49		.10						.10			T	T	.06								.15	.30	.63	.10	.60		.20	.25			
PALMDALE	.73								T			T							T				*	.38					.35			
PALMDALE CAA AP	.45									T	T						T	T						.26					.19			
PALM SPRINGS	.37								T															.30					.07			
PALO ALTO CITY HALL	3.03		.09						.34			.02		.04								.34	.21	.68	.07	.50		.33	.41			
PALOMA	5.27		.29					.09	.11			.03	.01	T	T						T	.30	.01	1.72	1.41	.48	.14	.02	.66			
PALOMAR MTN OBSY R	2.55							T																1.67					.88			
PALOS VERDES EST FC 43A	1.02								.02									.05						.86	.09				T			
PANOCHE	1.65		.02					T				.03		.03			T					.37		.35	.04	.12	.18	.02	.49			
PANOCHE JUNCTION	.94																						.26	.30				.18	.20			
PARKER RESERVOIR	.25																		T	.08					.17							
PARKFIELD	2.55			.03					.43	.33		.05											.02	.96	.14	.44	T	.04	.11			
PASADENA	3.12							T	T	.02		T				T	.03	T	T		T			2.40	.01				.66			
PASKENTA RS	4.76								.45	.04												.22	.03	2.24	1.14	.48	.09	.07				
PASO ROBLES	1.90		.01					.01	.36		.01	.02										.02		.56	.17	.12	.01		.61			
PASO ROBLES CAA AP	1.77		T					.02	.33	T	.02	T									T	T	.19	.33	.21		.05		.62			
PATTIWAY	1.69			.09					.10	.52	.03													.87					.08			
PENDOLA GS	3.85							*	.55												T		*	1.85					1.45			
PERRIS 1 WSW	.97							T	.03	.01														.70	.03				.20			
PETALUMA FIRE STA 2	5.46		.07					.47	.03										.02		.06	.84	.05	1.70	1.29	.13	.57	.08	.15			
PIEDRA	1.66								.35	.29		.05											.04	.79	.03	.07	.04					
PINE CANYON PS FC321E	2.22								.25	.02									.03					1.17					.75			
PINNACLES NM	2.87		.03				T	.01			T	.03	.02	.02	T	T		T		.02		.41	.02	.83	.37	.28	.04	.21	.58			
PISMO BEACH	2.99							.12	.77	.05	.02											.03	.03	1.03	.04				.90			
PIT RIVER PH 5	19.84	.53	.10					.26	1.71	.01										.02	.27	1.24	1.30	1.64	5.90	3.74	2.55	.57				
PITTS RANCH	9.55	.12							.40												T	1.32	.15	2.20	3.16	1.54	.42	.24				
PLACERVILLE	6.98		.26						.90	.02		.58	.01	.07	.03	.01			.01			.65	.64	.57	.90	1.63		.70				
PLACERVILLE IFG	6.93		*		.21				.94			.75		.07	.01				.01		.01	.65	*	*	*	3.54		.74				
PLYMOUTH	4.43		.25						.40			.26		.06								.60	.50	.45	.42	1.14		.35				
POINT ARGUELLO USCG	2.20		.02					.10	.36	.01	T												.19	.18					1.34			
PT PIEDRAS BLANCAS	4.31							.26	.90											.09	.06	.25	.45	.43	.60	.22	.02	.01	1.02			
POMONA	1.49								T	.04		T					.01	T						.97					.47			
PORT CHICAGO NAVAL DEPOT	3.27	.03	T						.31	.04		.02		.01			T	T		T		.29	.28	.63	.52	.46		.35	.33			
PORTERVILLE	1.04								.53	.16	.03	.02												.10	.07	.11			.02			
PORTOLA	3.30		.12					T	.41	T			T	.09	T									.74	1.32	.40	.22	T				
POSEY 3 E	2.56			.08					1.15	.24	.03							T	T	.01			T	.37	.05	.63						
POTTER VALLEY PH	7.49	.17	.17					.26	.10	.04				.03							.27	.88		1.83	2.15	.54	1.00	.05				
POWAY VALLEY	.36																T	T	.01			.01		.32		.01			.01			
QUINCY RS	10.24		.28						.58	.14				.12	.03							.05	.06	2.27	3.35	2.16	.68	.52				
RAMONA SPAULDING	.52									T						T	.01	.01	.02	.07		.01		.30	.02				.08			
RANCHITA	.29																							.29								
RANDSBURG	.70								.01															.14					.55			
RAYWOOD FLATS	3.31								.11										.05					2.41					.74			
RED BLUFF WB AP R	1.92	.03						.28	.01				T	T						T	.06	.23	.11	.45	.72	.01	.02		T			
REDDING FIRE STA 2	7.57	.13	.02					.21	.05					.02							.42	1.50	.40	.96	1.94	.51	1.18	.23				
REDLANDS	.77								T	.03														.46	.01				.27			
REDWOOD CITY	4.06	T	.05					.18	.33			T	.01	.02							.05	.30	T	.98	.67	.12	.47	T	.88			
REPRESA	4.16	.10						.36	.50		.04	.07	.03	T			T					.82	.15	.53	.65	.07	.57		.27			
RICHMOND	4.73		.09					.50	.30	T		T	T	.01							T	.93	.02	.92	.70	.16	.47	.04	.59			
RICHMOND FIELD STA	-		.10					.46	.32			.01	T	.02								1.06	.06	.81	*	*	1.11	.06	*			
RIVERSIDE FIRE STA 3	.80								T	.04							.03	T			T			.25					.48			
RIVERSIDE CITRUS EXP STA	1.17									.03								.03						.26					.85			
ROCKLIN	4.39		.06						.60	.04		.05	T	T		.02	.02	.05				.50	.50	.55	.50	.72		.78				
ROUND MOUNTAIN	8.47								.45	.09											T	.90	1.15	.54	1.05	1.54	1.00	1.75				
SACRAMENTO WB AP R	4.19	.01						.63	.08		.01	.01	.03	T			T				.06	.56	.31	.69	.97	.04	.63		.16			
SACRAMENTO WB CITY R	4.18	.02						.64	.06			.01	.02	T	T		T				.06	.57	.31	.77	.98	.01	.54		.19			
SAGEHEN CREEK	5.90		.09					.03	.78	.07	T	.14		.21			.10				T	.04	.05	1.30	2.02	.85	.22		T			
SAINT HELENA	8.22	.04	.06					.73	.01			T	.01	T						.01	.05	.94	.09	2.27	2.81	.20	.62	.06	.32			
SAINT JOHN	3.29								.30				T									.56	.31	.77	.75	.40	.20					
SAINT MARYS COLLEGE	4.77		.11					.30	.37			.03	.04	T				.02	T		T	.64	.14	1.17	.86	.19	.33	T	.57			
SALINAS CAA AP	2.30		.08					.08			.02	.02	.02	.01			.01	.01		T	T	.43	.13	.13	.62		.15	.03	.56			
SALINAS DAM	2.70			.06					.30	.32	.02	.01												1.36	.33	.08	T		.22			
SALT SPRINGS PH	7.82		.25					.05	.54	.08	.01	.50		.11	.01		.35	.02			.10	.76		2.07	1.57	.99	.21	.20	T			
SALYER RS	7.39	.11	.85	T					.61					.07	.03							.80		.71	1.44	1.09	1.25	*	.43			
SAN ANDREAS 3 S	3.99		.02						.23	*	*	.14	.02									.36	.48	*	*	2.48		.26				
SAN ANTONIO CN MOUTH	2.49									.05		T					.01	.01	.01		T			1.76	.05				.60			
SAN BERNARDINO CO HOSP	1.92								.02	.04								.02	.01		.01			1.17					.65			
SAN CLEMENTE DAM	5.11		.14						.11					.05					.05	.02	.03	.15	.32	1.78	.55	1.37		.18	.36			
SANDBERG PTL STA FC130B	2.21							.02		.02														1.62					.55			
SANDBERG WB //R	1.96		T					T	.07	T	T							.02					.20	1.16			T		.51			
SAN DIEGO WB AP R	.50									T					T	.01	T	T	.01	T	T	T	T	.35					.13			
SAN DIMAS FIRE WDN FC 95	1.72									.03								.03						1.23					.43			
SAN FERNANDO	1.72								.06									.02					.90	.02					.72			
SAN FRAN ACAD OF SCI	4.23	T	.17					.36	.24				.01	.03	T	T	T		T		.06	.95		.81	.37	.07	.62	T	.54			
SAN FRANCISCO WB AP R	3.86	.05						.40	.08		T	T	.03	.01				T	T	T	.08	.43	.32	.49	.79	T	.58		.60			
SAN FRANCISCO FOB R	3.58	.11						.48	.05		T		.02	.03			.01		T	T	.27	.62	.40	.21	.30	.01	.64	.01	.42			
SAN GABRIEL CANYON PH	2.33								T	.03							.03	.04						1.60					.63			
SAN GABRIEL DAM FC425BE	3.23							T	.02	.03							T	.01	T					2.51	.02				.64			
SAN GABRIEL FIRE DEPT	1.82									T									T					1.21	.03				.58			
SAN GREGORIO 3 SE	5.48	.10	.17					.48	.52			.01	.01	.02				.02			.05	.72	.11	1.34	.79	.12	.53		.49			
SAN JACINTO	.70								T															.31					.39			
SAN JOSE R	2.72	.14						.01	.03			.02	.06								.03	.45	.29	.53	.55		.28		.33			
SAN LUIS OBISPO POLY	3.92			.06					.37	.57	T	T								.02	T	T		1.87	.40	.31		T	.32			
SAN MARCOS RANCH	3.53								.12	.23	.04	T						.05		.03				2.85	.06				.15			
SAN MATEO	3.70		.11					.24	.29		T		.03	.02	.01						.02	.32	.01	.84	.40	.07	.41	T	.93			
SAN PEDRO	1.14																							.71					.43			
SAN RAFAEL	7.52		.05					1.45	.19					.03							.07	1.71	.03	1.59	.90	.69	.38	.01	.42			
SANTA ANA FIRE STA	1.11									T						T	.03	T	T					.70					.38			
SANTA ANA RIVER PH 1	1.98								T	.20										.07				.98					.73			
SANTA ANITA FERN FC 432	3.63								.04	.05									.08					2.60					.86			
SANTA BARBARA	3.74							T	.52	.04						T	.05	.04						1.32	.02				1.75			
SANTA BARBARA CAA AP	2.91							.04	.53	T	T					T	.02	T			T		.41	.77					1.14			
SANTA BARBARA TV PEAK	5.26							T	.86	.04	T													2.25	.11				2.00			

See reference notes following Station Index.

DAILY PRECIPITATION

Table 3—Continued

Station	Total	Day of month																														
		1	2	3	4	5	6	7	8	9	10	11	12	13	14	15	16	17	18	19	20	21	22	23	24	25	26	27	28	29	30	31
SANTA CLARA UNIVERSITY	2.60	T	.14					.05	.07			.02	.02	.01							.02	.39		.77	.63	.02	.24		.22			
SANTA CRUZ	4.90		.08					.56	.35		.01	.04	.02	.06							.06	1.04	.24	.84	.24	.30	.29	.04	.73			
SANTA FE DAM	1.06																T	.01						1.05					T			
SANTA MARGARITA 2 SW	6.76		.18	T				.17	.90	.05	.02	.01											.04	2.76	.54	.52	T		1.57			
SANTA MARGARITA BOOSTER	5.64			.14					.58	.30	.01	.02								T	T			2.65	.80	.60	T	T	.54			
SANTA MARIA	2.30		.01	.04				.63	.47	.04	.01	T		.01		.04	.01			.06	T			.49	T	.04	.04	.04	.37			
SANTA MARIA 14 ENE	2.36								.62	.48	.04	.02									.05			.74	.18				.23			
SANTA MARIA WB AP R	1.93		T					.12	.78	.01	.01					.01	T	T	T	.07			.19	.21		T	T		.53			
SANTA MONICA	2.95							T	T	.02						T	T	T	T					2.37					.56			
SANTA MONICA PIER	2.52								.02	.02								T						2.02					.46			
SANTA PAULA	1.97								.19	.14														1.37	.03				.24			
SANTA ROSA	5.57		.10						.82					T					.03	.01	.01	.92	.48	1.00	.75	.45	.06	.84	.10			
SAUGUS POWER PLANT 1	.98								.05	.15								.01						.58	.19							
SAWYERS BAR RS	8.17	.07	.44						.16	.08				.06	.07							.45	.30	.24	2.27	1.46	2.19	.38				
SCOTIA	8.92	.02	.53					.03	.67	.30				.01	T				T	T	T	.34	.02	1.58	2.44	1.00	1.69	.28	.01			
SEARSVILLE LAKE	5.22	.02	.07					.01	.58			.04	T	.04				T	.02	T	T	.50	.21	1.42	.46	.97		.48	.40			
SEPULVEDA DAM	1.28								.01	T														1.20	.02				.05			
SHAFFER TOOL WORKS	.84																							.84								
SHASTA DAM	15.18	T	.28						.75					T	.05						.03	1.75	.72	1.30	3.54	3.51	1.94	1.31				
SHINGLE	6.02		.15						.74			.41		.05								.61	.51	.80	.60	1.56		.59				
SIERRA MADRE 1 N	3.20									.02							.07	.09	.01					2.27	.02				.72			
SIERRAVILLE RS	4.85		.13						.24	.17		.05		.07	.01			.06				T	T	.70	1.58	1.63		.21				
SIGNAL HILL FC 415	1.15																							.78	.03				.34			
SKAGGS SPGS LAS LOMAS	14.48		.34					.05	.70	.05											.15	2.00	.60	4.30	3.05	1.24	1.40	.50	.10			
SLOUGHHOUSE 6 SE	3.19	.06							.41			.13		.03	.02							.49	.26	.45	.26	.68		.40				
SMITH RIVER 3 WNW	10.20							1.56	.96	.31				.49						.08	.59	.46	.42	.35	1.58	.60	2.43	.37				
SNOW CREEK UPPER	.61									T														.40	.21							
SODA SPRINGS	12.39		.57						1.02	.38		.59		.34	.12			.11				.72	.58	1.27	1.77	4.16	.02	.74				
SOLEDAD	1.62													.03								.06	.30	.55	.07	.32		.11	.18			
SOMESBAR 1 W	8.83	.30	.76						.33	.09			.09	.29								.65	.54	.09	1.63	1.37	2.13	.56				
SOMIS 3 NE	1.27								.10	.13														.82	.12	.10						
SOMIS 3 NW	1.54								.15	.10														1.23	.06							
SONOMA	6.35							.74	.14				T								.10	1.14	.05	1.42	1.65	.24	.51	.04	.32			
SONORA	4.42		.09	.06					.38	.01		.19		T	.01						T	.35	.20	1.05	.98	.80		.30				
SO ENTRANCE YOSEMITE NP	8.71		.15					.22	.68		.06	.43	.05			.01					T	.39		3.55	1.60	1.22	.08		.27			
SPADRA PAC FC3568	1.51									.03						T								1.08					.40			
SPRECKELS HWY BRIDGE	1.85		.04						.15	.02	.01	.01	T	.03			.03	.02	.01		.02	.11	.30	.33	.04	.28		.21	.24			
SPRINGVILLE 7 ENE	3.17			.04					.87	.15	.02												.01	.45		.76			.87			
SQUIRREL INN 1	3.29								.03	.46		T						T	T	T	.17	T		2.45	.09				.09			
SQUIRREL INN 2	4.89								.35	.42							.01				.06			2.45	.11				1.49			
STOCKTON CAA AP	2.22	.05	.03					.34	.01		.01	.03	T								T	.45	.14	.16	.29		.45		.26			
STOCKTON FIRE STA 4	2.59		.12						.40			.05		.02	.01							.39	.17	.45	.06	.48		.42	.02			
STOCKTON MOWRY BRIDGE	2.06		.09					.32	.16			.05	.01	.02		.01						.29	.05	.39	.14	.01	.38	.03	.11			
STONYFORD RS	3.92		.20					T	.27	.01				.02								.40	.02	1.35	1.17	.43	.03	.02				
STONY GORGE RESERVOIR	3.44									.02				.01							.02	.12		1.82	1.31	.06	.08		T			
STRAWBERRY VALLEY	21.52		.82					.37	1.58	.06		.01	T	T							.76	1.51	.93	4.40	7.30	1.85	1.67	.26				
SUNLAND	1.95								.08	.02								.03	.01	T	.01			1.32	.02				.46			
SUSANA KNOLLS	1.65								.10															1.45					.10			
SUSANVILLE	3.81		.42						T						.19								.02	.44	1.31	1.13	.24	.06				
SUSANVILLE AP	3.09	.02	.16					.05	.03				.01	.04										.38	2.11	.23	.04	.02				
SUTTER HILL RS	6.25		.06						.41			.18		.03								.52	.26	.93	.50	2.98		.38				
TABLE MOUNTAIN	2.29							T	.34	.05								.04	.04					1.33					.49			
TAHOE	6.04		.27						.81	.26		.13		.18	.03		.06	.07				.22	.16	.71	.84	1.86	.02	.42				
TEHACHAPI	1.22							.04	.14	.04	T							.03	.06					.39		.05			.47			
TEJON RANCHO	1.06		T	.05				T	.11	.17	T				T				T					.36					.37			
TENNANT	6.65		.12					.12	.19					T							T		.68	1.74	3.15	.06	.48	.11				
THERMAL CAA AP	.05																							.05					T			
THOUSAND OAKS 2 N	2.48							.08	.14	T								.03						1.17					1.06			
THREE RIV EDISON PH 2	2.50			.02				.04	.91	.02	.02	.04												.53	.17	.48		.03	.24			
TIGER CREEK PH	7.46		.19					.10	.83	.02		.56		.10							.02	.76	.05	1.79	1.33	1.04	.46	.06	.15			
TOPANGA RS FC 6	4.46							T	.10	.02														3.08				.02	1.24			
TOPAZ LAKE	1.88		.08					T	.03								.23	T	T	.05				.50	.54	.42			.03			
TORRANCE	1.37									.01														1.06		T			.30			
TRACY CARBONA	1.72		.05						.26			.04		.03	.01							.15	.26	.43	.14	.02		.27	.06			
TRACY PUMPING PLANT	2.38		.02					.19	.23			.05	.01	.02								.48	.02	.21	.24	.01	.33	.02	.55			
TRONA	.07																	T						.07								
TRUCKEE RS	5.76		.20						.59	.18		.17		.10	T			.12				.15	.17	.76	1.10	1.87	T	.35				
TULELAKE //R	1.23	.01	.04	.08					.03					.03	.03						.01	.09	T	.01	.41	.01	.42	.06				
TURLOCK	1.87		.02					.08				.06	T	.01	.01							.13	.30	.63	.03	.28		.24	.08			
TURNTABLE CREEK	15.59	.02	.39						1.01	.03											.01	1.74		2.14	1.80	3.72	2.20	2.53				
TUSTIN IRVINE RANCH	.50									.02														.46					.02			
TWENTYNINE PALMS	.02																							.02					T			
TWIN LAKES	8.69		.31					.22	.62	.10	.02	.55	T	.20	.03		.33	.04			.05	.70	.05	1.90	1.87	1.34	.23	.03	.10			
UKIAH	7.79	.15	.04					.21	.10					T							.12	1.06	.07	2.15	2.75	.40	.68	.06	T			
UKIAH 4 W	9.96		.29					.03	.29	.07				.07							.04	1.09	.04	2.78	2.40	1.94	.58	.32	.02			
UNION OIL STEARNS ABS	1.41																.05	.01	T					.59	.23	T			.53			
U C L A	3.83							T	.01			T				T			.01					3.19					.62			
UPLAND	1.51		.08							T	T						T							.86					.57			
UPPER LAKE 7 W	8.71	.27	T					.26	.10	.09											.30	1.32	.14	2.16	2.73	.77	.42	.15	T			
UPPER LAKE RS	6.97	.05	.06		.01			.29	.11	.01											.28	1.16	*	*	3.54	.49	.72	.25				
UPPER MATTOLE	12.95	.68	.09					.98	.47					.18							.58	.20	.30	3.43	2.30	.38	3.33		.03			
VACAVILLE	4.90		.02					.54	.18			.01		.01							.05	.75	.17	1.05	1.34	.24	.29	.05	.20			
VALLEY CENTER 3 NE	1.39																		.10					.51	.04				.74			
VALYERMO RS	1.21																	.01	.03					1.07					.10			
VAN NUYS CITY WHSE FC 15	1.65								.03	.01														1.56		.01			.04			
VENTURA	1.63								.12												.05			1.27		.03			.16			
VICTORVILLE PUMP PLANT	.16																		.08					.08								
VINCENT PATROL STA FC120	.84																	T						.62					.22			
VINTON	1.98		T							.30				T	.12								T	T	.32	.93	.18	.13	T			
VISALIA	1.33								.50	.21		.02			.01	.01						T		.40	T	.15	T		.03			
VOLCANOVILLE	10.50		.41						1.25	.24		.71		.11	.04		.02	.02				.88	.52	1.50	1.32	2.61		.87				
VOLLMERS	19.30		.65						.92	.06				*	.11						.06	1.32	.37	3.50	7.13	1.33	3.48	.37				
VOLTA PH	6.07	.01	1.47					.10	.02	.05				.06							.01	.99	.25	.47	1.20	.55	.33	.56				
WALLACE	2.68							.09	.13			.06	T	.03								.52	.22	.52	.65	.23			.23			
WALMAR SCHOOL	4.31							.08	.27			.03	.03									.70	.05	*	*	*	2.80		.35			
WALNUT CREEK	3.94		.04						.38			T		.06								.26	.48	1.10	.55	.55		.26	.26			
WALNUT CREEK 4 E	3.47		.03					T	.29			.02		.05								.27	.49	.98	.28	.51		.22	.33			
WALNUT GROVE	3.59							.72	.12			.05		.05								.59	.10	1.00	.30	.10	.40		.16			
WALNUT PATROL STA FC102B	1.46							T	.04								T							1.07					.35			
WARNER SPRINGS	.43																							.43					T			
WASCO	.67			.01					.29	.24	.02	T												.05					.06			
WATSONVILLE WATERWORKS	2.83		.17						.44	T		.02		.02	.01							.33	.38	.30	.23	.51		.22	.20			
WEAVERVILLE RS	5.84		.20						.19					.08	.03						.02	.82	.20	.66	1.54	.97	1.00	.13				
WEED	-		T					.19						-	-							*	*	1.25	1.30		.95	.25				
WESTHAVEN	1.21								.14	.25		.02											T	.50	T			.02	.28			
WEST POINT 3 SW	6.06		T					.15	.43	T		.34	T	.06	T						.01	.71		1.60	.94	1.20	.47		.15			
WESTWOOD 3 WSW	8.24	T	.63					.09	.25					.12							.02	.17	.16	1.68	3.22	.60	1.25	.05				
WHEELER	-	-	-											.16		.29			T	.09	.64	.16	.08	1.20	.89	.47	2.66	.02	T			
WHITE MOUNTAIN 1	1.25			.07					.05	T				T				T	.30	T			T	.45	T	.30		.08	T			
WHITE MOUNTAIN 2	.92			.04					.05									T	.19			T	.04	.08	.09	.18		.20	.05			
WHITE ROCK	3.74		.08						.33			.13		.04			.03					.49	.33	.48	.49	.84	.50					
WHITTIER FC 106 B	1.64																							1.22					.42			
WILLIAMS	2.60		T						.23					.01								.71	.01	.68	.50	.39		.07				
WILLOWS	2.25								.30													.38	.13	.51	.60	.33		T				
WINTERS	3.99								.55													.41	.12	1.15	1.13	.36		.27				
WOFFORD HEIGHTS	1.87			T				.02	.40									.02						.42	T	.26			.75			
WOODFORDS	3.39		T					T	.02			.06		.02			.12	.01				.01		1.12	1.39	.55	.02		.07			
WOODLAND	3.72		T						.60			T		.02								.40	.05	1.00	.67	.41	.10	.47				
WRIGHTS	11.75		.05					1.06	.39				.06								.21	.75	.12	4.45	2.68	1.16	.28		.54			
YORBA LINDA	.96							T	.01	.02						.02	T	.01						.65				T	.25			
YOSEMITE NP	6.54		.07	T				.32	.21		.08	.53	.07	T			.01	T			T	.45	T	2.23	1.45	1.00	T	.09	.03			
YREKA	3.16		.22							T	.03				.03	.02							.08	.01	.02	1.11	.85	.64	.15			

See reference notes following Station Index.

Station		1	2	3	4	5	6	7	8	9	10	11	12	13	14	15	16	17	18	19	20	21	22	23	24	25	26	27	28	29	30	31	Average
ADIN RS	MAX	40	40	33	32	37	39	47	51	47	41	49	45	57	55	60	63	62	60	50	41	45	50	52	49	51	49	56	60				48.6
	MIN	10	3	-10	-10	0	4	19	18	21	15	20	15	35	30	26	28	27	24	29	34	34	38	37	35	34	37	34	27				21.9
ALDERPOINT	MAX	59	48	51	51	52	53	52	51	50	51	57	58	55	61	68	72	73	69	59	59	55	56	63	57	60	62	63	66				58.3
	MIN	32	34	29	28	27	29	33	40	39	36	37	34	40	46	40	36	41	42	45	46	47	47	48	50	48	50	49	49				40.1
ALPINE 1 W	MAX	63	57	60	65	69	69	68	67	75	81	78	82	85	80	66	56	54	54	61	60	62	69	63	66	69	76	72	65				67.6
	MIN	31	31	35	32	35	37	37	45	48	49	53	53	47	45	44	50	50	48	48	50	48	42	50	43	40	45	43	47				43.8
ALTURAS RS	MAX	49	40	34	35	37	49	38	48	47	48	50	55	50	58	57	62	60	61	61	53	44	43	42	41	50	50	45	61				48.9
	MIN	11	22	-8	-9	-4	[illegible]	12	22	18	16	15	19	24	31	23	25	20	20	22	22	33	32	33	34	33	39	31	33				20.6
ANGWIN PAC UNION COL	MAX	44	44	50	50	55	50	45	50	48	54	58	58	69	67	69	60	58	55	47	47	49	54	51	54	58	53	60	54				54.0
	MIN	33	27	28	27	35	36	36	36	34	41	42	44	49	47	51	42	36	42	40	40	43	46	46	49	49	49	48	48				40.9
ANTIOCH PUMP PLT 3	MAX	60	57	54	57	57	60	54	49	59	53	55	60	58	66	74	68	66	58	55	60	57	57	57	63	63	68	60	63				59.6
	MIN	30	36	30	26	27	30	40	43	37	41	43	45	49	48	45	46	45	48	49	48	50	48	45	50	52	52	51	51				43.0
ASH MTN	MAX	58	54	53	56	65	67	61	54	60	60	61	70	68	67	71	71	66	67	64	58	63	67	66	66	70	67	67	62				63.5
	MIN	30	30	29	29	31	40	45	47	47	46	47	52	49	46	44	47	49	46	45	46	44	42	42	41	45	47	43	46				42.7
AUBERRY	MAX	54	51	49	55	59	61	55	53	54	55	54	62	65	65	67	65	66	59	58	57	57	59	60	62	67	66	64	61				59.3
	MIN	29	25	24	26	27	35	40	40	40	38	35	48	50	44	47	50	50	44	43	44	43	44	44	45	44	44	44	45				40.4
AUBURN	MAX	44	53	50	54	56	59	58	51	51	53	56	65	63	62	70	71	57	52	58	51	52	52	59	57	55	67	55	66				57.0
	MIN	28	30	31	30	30	33	41	41	39	39	44	45	46	48	42	43	41	46	46	44	45	41	49	50	51	51	47	46				41.7
AVALON PLEASURE PIER	MAX	48	49	45	45	61	48	55	54	58	69	64	73	74	68	59	55	56	57	54	52	57	62	66	62	55	59	60	55				57.9
	MIN	40	38	39	38	41	41	44	47	49	54	55	50	51	51	49	51	50	51	33	45	47	54	48	47	49	50	51	50				46.9
AVENAL 9 SSE	MAX	60	64	47	58	60	64	63	53	52	58	61	62	64	70	66	68	69	68	63	65	66	65	69	66	66	78	74	66				63.8
	MIN	27	29	27	25	26	33	39	46	46	49	51	53	52	53	53	52	53		53	52	41	42	48	53	52	49	48	52				44.6
BACKUS RANCH	MAX	53	54	56	60	59	60	54	56	63	67	69	75	80	77	77	76	75	72	66	60	68	65	62	65	75	76	77	56				66.2
	MIN	22	32	27	21	24	29	31	44	42	44	53	47	48	52	52	44	47	48	42	43	47	47	46	41	46	44	52	47				41.5
BAKER 9 NNW	MAX	56	60	65	59	64	61	63	65	69	70	69	75	78	84	82	80	81	79	75	76	65	73	75	62	76	79	82	78				71.5
	MIN	24	31	35	27	31	33	33	39	47	50	52	50	52	50	52	56	51	52	51	48	46	49	54	51	51	50	50	52				45.3
BAKERSFIELD WB AP	MAX	61	50	57	58	64	68	58	54	54	59	61	62	62	64	60	64	68	62	64	64	71	71	72	73	76	75	72	59				63.7
	MIN	30	36	33	30	33	38	43	47	48	50	53	56	53	53	49	54	55	54	51	52	46	47	53	47	51	52	49	53				47.0
BARRETT DAM	MAX	56	64	56	59	65	70	72	70	68	76	80	74	85	86	81	62	60	53	57	59	64	63	70	61	64	71	77	74				67.8
	MIN	27	28	29	29	28	28	30	32	40	44	45	43	39	38	38	40	49	48	48	48	49	44	50	44	42	41	40	41				39.4
BARSTOW	MAX	55	58	58	58	59	60	59	60	67	70	71	75	81	79	77	76	75	72	73	70	71	70	68	68	76	78	74	70				68.9
	MIN	25	33	31	28	30	32	32	42	43	47	55	50	50	47	48	45	47	49	45	44	43	44	50	43	50	45	47	50				42.7
BEAUMONT 1 N	MAX	61	55	57	62	60	65	68	60	70	77	77	78	83	80	79	63	53	52	57	56	57	63	61	60	69	76	73	57				65.3
	MIN	30	33	30	31	35	45	32	42	46	49	51	50	53	45	50	47	47	47	46	44	42	41	39	46	46	44	42	46				42.8
BEN LOMOND	MAX	51	50	55	58	63	57	50	56	58	60	62	67	68	68	70	58	56	58	56	54	56	54	55	55	56	56	60	57				58.0
	MIN	33	33	27	27	28	31	43	45	33	35	44	47	47	48	41	42	42	45	47	46	47	48	52	53	53	54	53	52				42.7
BERKELEY	MAX	52	53	54	56	61	56	50	56	54	58	62	61	69	64	67	55	53	52	52	56	56	59	60	59	65	59	65	60				58.0
	MIN	45	38	35	36	37	44	47	46	42	47	49	53	53	48	45	48	50	48	48	49	51	50	53	55	55	56	54	54				47.7
BIG BAR RS	MAX	41	41	48	50	50	51	55	52	47	50	48	55	51	58	64	69	67	59	67	65	51	51	56	58	55	54	63	67				55.1
	MIN	17	26	28	27	27	25	26	32	32	32	31	29	32	41	35	31	33	32	31	31	41	41	44	46	45	45	46	44				33.9
BIG BEAR LAKE DAM	MAX																																
	MIN																																
BIG CREEK PH 1	MAX	51	38	41	48	52	52	48	43	50	48	55	58	62	60	67	66	60	55	53	46	48	54	51	46	57	55	57	51				52.6
	MIN	29	26	23	28	33	37	33	35	32	40	41	46	49	46	48	50	45	40	36	35	37	36	32	36	38	44	39	41				37.7
BISHOP WB AP	MAX	50	51	55	55	52	54	50	50	58	59	66	65	70	66	68	72	70	68	69	61	59	61	62	65	68	69	69	57				61.4
	MIN	17	18	21	15	16	21	26	27	23	32	34	37	33	35	38	39	39	33	29	30	28	28	36	31	34	34	33	38				29.5
BLUE CANYON WB AP	MAX	33	35	44	43	43	44	41	34	47	43	55	52	51	54	61	50	55	50	48	36	37	43	38	42	46	42	52	49				45.3
	MIN	25	20	22	24	30	35	29	29	27	35	35	44	42	39	42	43	43	35	35	32	31	35	34	36	38	38	37	38				34.0
BLYTHE	MAX	65	64	66	70	73	72	70	75	81	83	85	85	91	89	86	84	82	77	74	72	71	78	75	77	85	87	86	85				78.1
	MIN	34	39	45	40	36	40	40	52	56	52	55	54	52	51	52	50	51	51	54	50	56	47	58	48	48	50	53					48.7
BLYTHE CAA AP	MAX	64	64	65	68	69	70	70	75	78	80	90	84	90	86	83	82	81	77	73	72	71	76	77	77	83	85	83	84				77.0
	MIN	35	41	45	44	40	45	43	53	60	56	59	59	57	55	57	54	53	56	55	55	54	48	58	47	51	53	58	56				51.7
BOCA	MAX	44	41	32	29	40	47	37	42	41	33	41	55	43	45	48	50	40	52	51	50	40	45	48	41	42	48	46	51				43.6
	MIN	-9	-3	-26	-24	-19	-12	0	17	4	10	17	23	27	26	20	22	26	21	20	21	27	26	26	32	32	32	27	23				13.8
BONITA	MAX	63	58	62	68	73	71	66	66	75	81	79	85	85	77	60	60	60	60	65	66	67	68	68	70	70	69	65	64				68.6
	MIN	36	38	43	38	38	40	39	49	51	52	55	52	47	46	55	56	54	54	55	55	51	45	54	48	47	53	55	50				48.4
BORREGO SPRGS 3 NNE	MAX	63	65		67	70	72	74	74	77	78	85	82	87	92	90	86	86	78	76	75	69	74	74	75	77	84	86	85				77.8
	MIN	32	34		37	35	39	38	38	54	53	56	52	50	50	52	47	49	47	51	46	51	45	55	47	55	47	54	55				47.0
BOWMAN DAM	MAX	49	34	48	53	45	47	49	34	43	45	50	53	48	52	58	57	56	56	54	54	51	51	54	53	54	54	54	55				50.4
	MIN	26	15	10	13	11	21	29	29	20	29	34	37	37	34	42	38	37	35	30	31	31	32	33	34	34	33	34	39				29.6
BRAWLEY	MAX	65	66	62	67	72	73	75	74	76	82	86	82	87	92	92	85	81	80	79	76	71	75	77	75	74	83	88	88				78.0
	MIN	34	39	40	41	37	37	39	39	54	53	57	57	53	51	53	53	52	52	51	50	57	49	51	55	51	51	55	58				48.9
BRIDGEPORT DAM	MAX	48	43	29	29	34	35	41	46	41	40	49	56	53	52	48	52	52	46	56	52	49	52	47	46	56	57	56	48				46.9
	MIN	2	7	7	10	4	3	20	25	3	12	27	27	28	20	24	33	32	29	22	26	28	25	32	33	33	31	24	22				21.0
BROOKS FARNHAM RCH	MAX	55	56	54	57	57	58			60	56	59	66		68	74	77				64	52	57	59	62	62	66						61.0
	MIN	23	27	22	22	24	32			32	38	41	38		40	51		39			39	49	51	52	55	55	53						39.2
BURBANK WB AP	MAX	64	59	64	68	72	73	62	61	71	76	77	87	88	80	60	58	58	60	60	63	66	68	67	67	72	74	72	59				68.1
	MIN	34	39	37	37	38	43	43	49	46	54	60	55	58	54	54	54	53	54	53	50	46	49	53	52	49	48	52	52				48.8
BURLINGAME	MAX	55	52	50	54	53	52	52	55	54	55	60	59	60	64	64	63	56	53	57	58	61	60	61	61	68	64	61	60				57.9
	MIN	45	39	32	32	33	38	46	48	40	44	48	49	50	46	43	48	51	48	49	49	51	48	53	56	55	56	55	54				46.6
BURNEY	MAX	47	42	38	40	39	45	42	44	47	45	44	54	48	58	58	61	65	62	63	54	48	53	54	54	50	55	52	58				50.7
	MIN	7	13	-3	-1	0	7	11	23	21	19	21	19	20	32	25	25	25	23	28	37	35	40	31	25	37	42	41	28				22.5
BUTTONWILLOW	MAX	55	59	50	55	57	60	64	56	57	54	58	61	62	64	62	60	64	63	65	63	62	68	68	71	73	75	74	67				62.4
	MIN	26	28	29	25	24	28	35	43	47	48	53	53	50	52	48	49	54	54	51	48	43	42	48	46	49	47	49	52				43.6
CABRILLO NM	MAX	58	58	57	58	58	63	60	62	67	71	74	75	76	65	57	58	57	59	62	60	61	62	64	63	62	57	60	61				62.3
	MIN	43	44	47	48	49	43	45	52	54	51	58	62	58	55	53	53	53	50	53	54	51	50	54	53	50	53	50	54				51.4
CACHUMA DAM	MAX	62	61	55	66	67	72	72	62	56	62	65	71	80	75	78	59	59	57	55	60	62	69	62	66	65	72	67	72				65.3
	MIN	27	36	30	28	34	37	37	37	44	47	49	51	50	46	44	46	47	47	48	45	38	41	45	45	51	49	48	49				42.7

See reference notes following Station Index.

DAILY TEMPERATURES

Station		1	2	3	4	5	6	7	8	9	10	11	12	13	14	15	16	17	18	19	20	21	22	23	24	25	26	27	28	29	30	31	Average
CALAVERAS BIG TREES	MAX	46	44	36	46	48	52	50	46	40	46	50	58	58	52	66	66	64	60	54	52	38	40	46	42	46	58	48	56				50.3
	MIN	20	20	9	16	16	22	30	34	30	32	36	36	38	36	36	36	34	34	32	34	34	32	34	40	38	38	34	34				30.9
CALLAHAN RS	MAX	45	40	44	45	42	45	47	46	43	50	50	46	52	55	58	61	71	62	60	53	56	55	57	57	58	57	57	54				52.4
	MIN	25	22	12	9	16	18	28	29	18	17	23	23	34	31	26	26	27	25	26	40	36	39	41	42	39	42	31	32				27.8
CAMPO	MAX	65	57	55	64	62	72	70	69	75	79	74	83	84	80	76	62	53	61	60	61	60	70	59	64	72	78	74	65				68.0
	MIN	23	27	34	28	28	29	29	39	43	42	49	43	40	36	36	40	45	45	45	45	43	41	43	38	35	37	36	36				37.7
CAMP PARDEE	MAX	55	53	50	54	55	58	57	55	57	48	55	60	61	66	63	63	57	56	55	54	57	55	63	61	60	70	59	64				57.9
	MIN	34	34	31	31	34	35	35	45	38	40	46	48	51	45	45	46	47	48	47	46	49	48	49	53	53	52	48	48				43.8
CANOGA PARK PIERCE COL	MAX	66	62	62	70	72	73	65	59	68	74	74	86	89	85	78	58	60	59	59	61	67	66	66	63	75	76	79	68				69.3
	MIN	29	32	40	27	30	36	36	48	43	50	55	50	52	47	47	53	52	51	50	49	42	43	51	46	51	44	45	45				44.4
CANTIL 2 E	MAX	57	60	58	61	62	66	56	63	70	71	75	79	83	80	76	80	80	75	78	65	74	69	67	72	72	74	78	68				70.3
	MIN	16	18	14	15	22	23	26	46	42	45	57	45	47	40	42	42	45	50	43	43	38	39	48	45	42	42	45	47				38.1
CANYON DAM	MAX	35	38	28	31	38	34	38	38	36	46	48	42	44	54	52	48	51	51	56	46	44	42	43	43	44	44	44	49				43.1
	MIN	16	19	-4	-4	1	11	12	24	24	18	23	20	32	32	28	26	26	23	30	31	32	34	32	37	36	38	35	31				23.7
CATHAY BULL RUN RCH	MAX	52	54	50	53	54	60	61	56	55	58	59	55	61	66	63	63	57	57	63	64	57	56	61	61	63	70	64	63				59.1
	MIN	25	33	24	26	28	35	41	46	37	43	46	50	52	52	46	52	52	50	43	49	46	40	50	50	50	48	40	47				42.9
CECILVILLE SAWYER	MAX	48	42	45	52	54	56	52	44	49	53	58	55	56	65	73	72	71	71	65	56	52	55	51	50	51	61	60	60				56.3
	MIN	29	23	15	16	20	20	19	28	20	19	23	24	35	32	28	30	30	26	26	34	36	36	40	40	37	42	33	32				28.3
CENTERVILLE PH	MAX	48	54	59	59	60	56	52	60	58	60	69	64	62	78	83	77	63	66	68	54	54	64	64	58	64	64	70	64				62.6
	MIN	32	33	24	26	29	30	35	36	33	36	38	39	50	42	49	43	41	48	51	48	49	39	42	47	42	52	46	45				40.2
CHERRY VALLEY DAM	MAX	49	53	45	49	50	55	51	45	45	51	44	56	53	53	65	65	65	62	57	55	40	45	51	51	44	58	51	58				52.4
	MIN	24	29	16	22	26	30	33	32	26	32	37	38	41	37	39	43	37	34	31	36	35	33	33	33	33	38	33	38				32.8
CHICO EXP STA	MAX	49	52	58	57	58	53	51	57	56	59	65	61	62	76	78	74	60	65	55	53	54	60	58	62	64	59	67	63				60.2
	MIN	36	31	23	26	30	31	38	43	34	39	42	39	49	42	41	44	46	48	51	50	49	52	52	53	55	56	48	49				42.8
CHULA VISTA	MAX	58			60	61	64	65	60			71	72	76	75	64			60	60	60	61	61	62		65	64	61	62				63.[illegible]
	MIN	38			40	42	42	43	45			52	55	50	50	54			55	55	55	53	48	52		49	52	54	53				49.4
CLAREMONT POMONA COL	MAX	64	57	60	66	70	70	64	61	70	77	75	86	87	80	70	57	56	59	57	61	64	68	65	68	70	71	66	64				67.3
	MIN	34	36	33	34	38	40	39	48	47	51	58	54	52	53	47	52	51	50	50	48	41	45	50	48	49	46	47	47				46.0
CLARKSBURG	MAX	54	55	54	54	57	61	54	51	53	52	58	64	60	64	73	64	69	58	60	55	56	59	63	64	61	67	58	67				59.5
	MIN	31	32	29	25	28	31	39	41	28	27	37	44	47	47	48	49	46	49	49	49	50	46	44	42	51	53	54	53				41.8
CLOVERDALE 3 SSE	MAX	59	48	53	59	61	61	53	50	54	50	60	70	62	70	62	70	74	76	58	56	56	50	54	56	56	58	58	69				59.4
	MIN	31	33	34	33	33	37	38	37	39	42	42	45	49	47	50	48	46	44	44	48	46	48	51	50	52	54	51	53				43.8
COALINGA	MAX	57	47	55	56	61	64	58	56	58	61	62	65	69	65	64	62	62	64	64	61	60	65	66	68	74	67	60	62				61.9
	MIN	27	32	27	26	28	36	45	46	44	47	48	52	51	53	47	52	51	52	51	49	42	43	52	54	51	49	48	53				44.[illegible]
COLFAX	MAX	50	45	50	53	57	58	52	45	53	54	60	65	60	72	73	71	64	57	55	57	47	55	53	54	64	61	63	61				57.5
	MIN	27	30	22	22	31	38	40	40	35	39	42	43	52	46	42	53	40	50	45	41	40	43	46	52	52	45	43	43				40.[illegible]
COLUSA 1 SSW	MAX	58	53	58	57	58	53	50	59	55	58	66	61	67	75	78	74	60	67	58	54	57	58	65	61	66	61	67	62				61.3
	MIN	29	27	25	23	28	30	36	44	37	37	41	40	48	47	52	44	45	47	47	48	49	49	51	51	54	56	53	50				42.4
CORCORAN IRRIG DIST	MAX	54	57	56	54	57	60	64	56	56	57	59	62	62	64	61	61	67	64	66	64	62	64	64	68	66	72	70	66				61.9
	MIN	29	30	29	26	29	30	37	44	46	48	47	48	55	54	53	53	54	54	50	51	45	41	43	49	50	48	47	50				44.3
CORONA	MAX	64	60	64	68	72	70	64	60	71	79	78	87	88	80	73	60	60	60	62	60	65	69	70	70	71	71	70	60				68.[illegible]
	MIN	31	36	35	31	34	37	37	48	44	51	54	51	45	47	53	54	54	50	53	53	45	47	53	46	49	50	54	53				46.3
COVELO	MAX	48	50	52	57	59	54	50	49	46	58	65	55	70	73	77	77	78	70	60	48	53	60	58	57	60	59	63	59				59.5
	MIN	30	27	18	21	22	24	32	36	27	32	29	29	46	34	31	33	36	32	36	45	46	45	47	50	48	52	43	46				35.6
COW CREEK	MAX	60	63	66	66	67	67	69	72	76	75	79	85	81	87	84	86	81	84	83	75	76	77	82	83	84	84	[illegible]	84				77.4
	MIN	33	37	31	37	41	42	40	41	55	56	55	57	57	57	69	60	61	65	60	59	54	52	62	59	57	57	63	59				52.7
CRESCENT CITY	MAX	49	50	50	50	53	58	54	54	54	52	55	60	57	66	68	68	50	48	48	54	55		59	55	60	56	60					55.5
	MIN	43	32	32	32	43	35	41	41	37	33	36	37	50	47	37	40	46	42	45	46	48		47	50	46	51	48					41.7
CROCKETT	MAX	55	55	54	57	58	58	55	55	55	55	54	59	68	68	69	69	55	57	55	56	57	53	60	60	64	61	65	63				58.9
	MIN	43	37	33	32	32	43	44	46	38	46	48	50	53	46	44	48	49	48	49	49	50	50	54	57	54	55	54	54				46.6
CULVER CITY	MAX	63	59	64	67	72	71	64	61	65	72	72	88	79	78	66	60	60	64	62	63	63	69	65		67	72	67	67				67.3
	MIN	38	39	37	39	41	45	42	51	43	52	56	58	54	52	54	54	55	54	54	52	46	51	53		49	54	53	53				49.2
CUYAMA	MAX	51	61	48	49	62	64	68	62	54	56	67	67	72	68	58	74	60	64	62	62	57	64	76	63	63	70	71	65				62.8
	MIN	22	25	28	22	24	28	35	42	44	46	47	46	46	46	43	43	44	48	45	42	35	49	46	39	39	41	38	47				39.3
CUYAMACA	MAX	44	49	50	42	54	50	58	59	56	62	69	68	72	75	73	65	62	57	56	54	54	53	57	46	53	67	71	69				58.8
	MIN	8	12	28	12	18	21	24	31	46	45	43	38	35	32	37	37	35	34	38	36	38	31	36	38	42	35	42	39				32.5
DAGGETT CAA AP	MAX	57	63	59	62	60	62	61	63	69	75	76	78	84	81	80	79	76	78	75	66	73	73	71	72	80	80	78	69				71.4
	MIN	26	33	32	32	28	34	33	46	43	46	54	49	50	53	48	46	47	50	44	45	44	46	52	46	50	50	48	47				43.6
DAVIS AGR COLLEGE	MAX	55	55	52	57	59	60	54	48	58	53	55	62	59	66	73	69	67	59	62	56	54	56	55	60	59	66	58	66				59.[illegible]
	MIN	33	31	29	26	30	40	41	45	41	41	46	44	47	51	43	50	43	45	48	49	50	48	53	53	54	56	54	53				44.4
DEEP SPRINGS SCHOOL	MAX	44	42	47	46	48	48	47	48	52	53	61	59	63	62	60	63	62	61	58	56	54	54	55	60	61	63	60	61				55.3
	MIN	14	20	14	10	15	18	22	24	26	30	32	35	38	34	40	36	35	37	20	33	21	26	37	26	33	34	33	38				27.9
DEER CREEK PH	MAX	40	42	40	40	41	42	43	39	42	42	44	43	42	60	59	42	49	49	50	49	43	48	45	47	52	47	56	52				46.0
	MIN	16	24	9	11	17	21	31	33	30	31	32	31	34	31	30	34	31	29	35	35	35	33	37	42	42	38	34	34				30.0
DENAIR	MAX	56	53	55	56	60	58	52	62	54	59	58	61	65	65	63	64	61	60	63	60	60	60	66	65	73	67	65	61				60.8
	MIN	27	38	29	26	28	34	42	41	39	39	46	52	51	50	51	52	51	47	50	47	57	45	53	44	52	51	48	50				44.3
DE SABLA	MAX	45	46	52	51	52	52	43	47	52	53	60	62	62	68	74	69	64	64	57	42	45		46	48	52	53	61	61				54.9
	MIN	26	31	21	23	31	30	36	35	31	32	32	37	49	38	48	48	40	35	43	40	40		44	45	47	49	40	43				37.6
DOBBINS COLGATE	MAX	49	50		58	61	57	52	48	54	60	68	63	64	73	75			72	58	47	48	57	54	52	64	60	65	60				58.8
	MIN	28	32		27	31	36	40	42	34	39	42	42	52	45	45			41	47	44	44	47	49	49	52	52	47	45				42.1
DONNER MEMORIAL ST PK	MAX	41	40	33	43	45	47	47	41	40	40	46	54	50	50	50	52	44	53	57	52	37	40	46	40	40	40	43	52				44.[illegible]
	MIN	0	9	-18	-13	-10	-1	3	27	7	18	33	25	30	27	20	22	31	20	20	24	30	30	32	33	33	33	30	25				18.6
DOWNIEVILLE RS	MAX	50	37	37	44	49	51	45	45	38	44	50	51	50	51	60	68	50	66	56	55	44	46	53	49	51	53	48	52				49.8
	MIN	18	23	15	16	16	19	24	28	26	29	31	29	32	31	31	34	32	29	30	39	33	35	41	42	43	41	[illegible]	31				29.9
DOYLE 5 SSE	MAX	46	46	36	34	35	45	36	47	42	39	46	55	47	51	51	55	52	54	53	56	45	54	55	48	46	55	51	56				47.7
	MIN	25	27	8	10	17	21	24	27	23	26	31	30	35	34	30	30	29	26	32	40	37	38	41	40	40	43	45	32				29.7
DUDLEYS	MAX	51	41	48	52	56	55	50	49	59	56	62	64	62	68	75	73	62	58	59	48	49	55	51	49	65	59	62	57				57.0
	MIN	16	28	16	16	20	26	34	39	28	34	41	42	42	43	36	48	36	42	36	42	40	30	44	44	45	38	33	42				35.0

See reference notes following Station Index.

Station		1	2	3	4	5	6	7	8	9	10	11	12	13	14	15	16	17	18	19	20	21	22	23	24	25	26	27	28	29	30	31	Average
DUTTONS LANDING	MAX	55			54	55	58	57	49			57	64	61	70	66			67	55	53	54	57			62	63	60	65				59.1
	MIN	30			26	28	30	36	41			37	45	49	44	43			43	47	47	48	50			59	54	54	53				43.2
EAGLE MTN	MAX	57	57	61	63	65	67	67	65	74	75	78	80	81	88	85	84	77	77	74	71	68	68	72	71	72	81	83	81				72.9
	MIN	36	38	37	44	43	44	44	47	56	57	58	60	59	58	59	57	55	54	54	54	55	51	55	52	54	61	61	59				52.2
EAST PARK RES	MAX	50	50	50	58	55	56	52	47	54	52	57	64	60	68	70	74	74	69	63	57	51	58	56	59	62	60	63	63				59.0
	MIN	26	26	22	23	25	26	33	32	30	32	35	38	40	37	42	39	38	40	40	47	47	44	45	52	51	53	48	48				37.8
EL CAJON 2 E	MAX	66	58	51	69	72	71	68	65	75	83	77	83	88	71	58	58	56	57	60	64	64	68	66	69	69	74	70	62				67.6
	MIN	30	32	41	32	32	35	36	45	49	48	52	48	43	42	55	54	53	52	53	50	49	44	53	47	41	50	53	48				45.3
EL CAPITAN DAM	MAX	68	66	58	62	69	73	72	71	66	76	84	80	85	89	80	59	59	56	58	64	70	70	69	66	70	72	75	74				70.0
	MIN	36	34	37	39	41	43	42	48	53	55	59	58	52	53	53	54	52	51	51	52	51	46	53	49	44	41	50	51				48.1
EL CENTRO 2 SSW	MAX	64	61	65	70	72	73	78	75	81	84	81	85	88	91	81	80	79	76	76	80	74	75	78	79	83	88	88	85				78.2
	MIN	33	33	41	41	36	41	40	51	56	53	51	55	54	50	53	50	49	48	50	48	56	47	47	52	49	50	52	55				47.9
ELECTRA PH	MAX	56	53	55	58	64	60	56	57	55	59	66	67	68	68	70	66	58	58	58	58	58	64	64	62	72	68	68	62				61.7
	MIN	26	37	25	26	27	33	41	46	33	41	45	46	52	42	42	50	50	50	50	48	49	44	51	52	52	52	46	50				43.1
ELK VALLEY	MAX	39	39	41	45	48	43	38	42	48	55	52	50	49	58	60	61	60	62	50	49	50	52	54	56	57	57	59	60				51.2
	MIN	32	28	25	23	28	26	29	33	29	23	27	26	38	41	37	30	30	29	35	41	42	43	46	45	44	48	43	37				34.2
ELSINORE	MAX	75	69	62	68	70	73	72	62	71	80	80	86	88	81	71	65	57	60	68	59	67	71	75	68	72	73	75	63				70.8
	MIN	28	33	32	30	31	35	36	35	36	50	52	49	45	45	45	52	50	50	50	49	46	44	51	43	48	45	50	50				43.2
ESCONDIDO	MAX	65	67	60	66	68	68	65	63	71	78	78	85	84	78	59	59	58	58	61	63	64	68	66	66	66	69	71	60				67.3
	MIN	29	33	36	32	32	35	35	45	48	48	52	47	44	43	52	53	53	52	51	51	48	43	52	51	49	46	42	51				44.8
ESCONDIDO CHURCH RCH	MAX	68	61	65	73	71	75	71	62	78	85	79	87	89	79	60	59	57	57	64	64	66	72	68	72	72	74	71	61				70.0
	MIN	34	36	38	36	38	39	39	45	51	51	55	55	52	49	52	51	51	51	50	50	47	44	50	48	41	49	51	48				46.5
EUREKA WB CITY	MAX	48	47	46	50	53	52	56	51	50	48	50	60	60	56	60	51	48	48	50	55	59	65	61	62	65	57	53	59				54.3
	MIN	37	34	37	33	39	37	41	42	36	39	38	36	51	45	40	44	45	43	45	47	52	50	51	55	55	52	49	48				43.6
FAIRFIELD POLICE STA	MAX	55	57	58	60	59	58	56	58	56	58	65	63	69	76	71	70	69	69	56	55	58	57	61	62	66	63	67	66				62.1
	MIN	40	38	26	25	28	37	40	46	34	43	45	45	48	42	43	41	43	46	43	48	50	50	54	55	53	55	55	54				43.8
FAIRMONT	MAX	50	55	48	48	56	52	53	57	49	60	64	67	68	77	69	70	70	67	65	52	52	61	61	55	55	69	68	69				60.3
	MIN	23	36	28	28	31	33	35	40	43	41	48	52	51	52	50	48	46	46	44	41	42	43	43	44	44	48	47	48				42.0
FALL RIVER MILLS INTAKE	MAX	44	34		40	32	46	36	42	48		46	50	42	56	56	58	64		60	52	44		52		54	54	50	58				48.6
	MIN	8	14	- 2		0	6	10	20	20		14	18	18	34	34	28		26	26	38.	36		36		40	40	40	34				23.4
FIVE POINTS 5 SSW	MAX	59	52	60	61																63	59	62	69	66	75	72	73	62				
	MIN	23	28	25	23																49	45	42	53	52	48	49	48	51				
FOLSOM DAM	MAX	56	53	53	54	58	61	57	54	57	52	57	65	63	68	74	69	64	56	60	54	57	58	65	65	65	69	59	68				60.4
	MIN	36	35	32	36	36	39	39	44	39	43	46	47	49	44	45	46	48	49	49	47	49	49	52	55	54	53	50	52				45.1
FONTANA KAISER	MAX	68	67	67	65	71	70	65	62	69	75	77	87	86	82	77	59	.59	58	60	60	63	71	65	67	70	74	71	65				68.9
	MIN	33	34	35	36	38	42	42	42	47	54	59	56	53	55	48	53	50	49	50	49	47	48	47	50	51	46	52	54				47.1
FOREST GLEN	MAX	50	42	43	44	50	54	52	40	45	45	48	50	50	50	54		63	55	64	64	45	53	55	52	48	55	58	60				51.4
	MIN	21	25	19	19	19	20	22	27	29	28	25	24	32	38	26		27	26	25	27	41	41	43	44	44	45	44	40				30.4
FORT BIDWELL	MAX	40	37	34	30	49	37	40	45	43	37	52	45	46	48	54	45	47	48	51	44	43	52	54	55	47	48	55	55				45.8
	MIN	29	15	4	- 4	7	8	12	25	25	9	28	18	30	32	22	25	22	19	24	37	33	37	38	39	36	40	35	30				24.1
FORT BRAGG	MAX	53	49	52	51	55	57	54	57	52	50	57	55	64	63	58	51	52	50	50	50	54	60	63	60	58	62	60	57				55.5
	MIN	33	33	30	32	33	36	39	43	35	36	39	40	48	49	43	39	43	45	45	46	48	51	52	53	54	54	52	51				42.9
FORT BRAGG AVN	MAX	50	53	55	54	55	54	55	54	50	55	57	64	63	58	51	51	50	49	48	53	61	62	58	59	61	60	58	58				55.6
	MIN	38	32	30	29	33	32	40	37	34	32	35	37	51	43	38	37	47	45	46	46	50	51	52	54	54	53	50	50				42.0
FORT JONES RS	MAX	42	43	41	43	41	46	49	44	43	43	51	48	48	58	60	62	63	62	60	55	55	53	56	53	53	58	59	60				51.8
	MIN	31	23	11	10	19	15	27	33	21	18	23	23	33	34	25	25	27	24	24	38	36	34	38	42	38	44	37	32				28.0
FORT ROSS	MAX	52	56	58	56	58	57	54	60	53	59	63	65	70	62	55	54	52	53	51	52	54	57	59	56	58	57	59	59				57.1
	MIN	36	34	32	34	34	39	46	40	38	43	44	47	52	44	44	45	47	46	46	47	48	51	52	52	53	52	52	53				44.7
FRESNO WB AP	MAX	58	49	54	55	62	61	54	55	54	58	60	62	67	60	61	61	63	66	65	61	61	62	69	66	73	67	66	58				61.0
	MIN	29	32	25	28	30	35	45	46	45	48	49	52	55	55	54	56	55	48	47	51	47	42	52	51	51	51	47	50				45.6
FRIANT GOVT CAMP	MAX	56	56	47	55	57	62	64	60	58	57	58	62	62	68	64	64	62	64	67	67	60	61	63	65	62	73	65	66				61.6
	MIN	32	35	26	27	33	34	39	45	39	40	48	49	54	54	51	52	52	52	45	48	49	42	46	52	52	53	43	46				44.2
GIANT FOREST	MAX	32	37	38	39	39	41	39	40	41	40	43	44	46	47	45	52	54	51	50	39	38	47	47	37	41	50	50	52				43.5
	MIN	18	18	12	18	19	27	29	32	24	33	34	34	34	33	33	34	33	31	26	28	29	28	30	30	30	32	31	31				28.3
GLENNVILLE	MAX	55	48	50	53	63	67	59	54	58	65	64	74	69	63	76	72	65	60	57	54	59	65	60	57	64	65	64	60				61.4
	MIN	17	19	20	11	19	26	29	42	30	42	44	40	41	32	40	39	43	42	39	32	29	29	40	32	42	34	32	40				33.0
GRANT GROVE	MAX	32	48	31	46	43	46	48	42	37	44	44	54	59	54	57	60	55	56	50	50	40	42	47	39	38	53	50	51				47.0
	MIN	17	17	12	13	17	22	28	32	23	23	34	34	36	35	36	36	34	32	27	27	25	29	28	30	32	32	31	34				27.7
GRASS VALLEY	MAX	47	43	50	52	56	55	52	44	52	53	64	63	60	71	73	72	63	56	52	46	46	53	53	49	58	57	61	58				55.7
	MIN	29	30	25	27	30	36	38	39	32	38	41	43	51	44	43	53	41	43	44	40	41	42	45	46	48	47	42	44				40.1
GRATON	MAX	52	52	54	57	58	52	50	56	52	56	64	59	69	71	69	54	52	55	52	51	56	58	58	56	61	58	65	61				57.4
	MIN	29	27	25	25	27	32	37	36	32	39	42	42	47	39	37	40	47	46	46	46	49	52	52	54	54	53	54	52				41.5
HAIWEE	MAX	52	45	54	46	45	54	50	52	56	54	56	61	64	70	64	65	65	62	63	63	60	60	61	59	64	66	72	66				58.9
	MIN	22	22	29	22	22	24	28	30	36	37	38	38	40	40	43	44	44	44	33	34	39	36	36	41	43	43	42	42				35.4
HALF MOON BAY 2 NNW	MAX	56	55	51	53	58	61	57	50	56	53	61	62	65	69	63	72	54	54	62	54	56	56	56	60	57	63	58	61				58.3
	MIN	40	38	35	36	34	40	45	47	42	47	50	54	57	47	46	49	51	50	48	48	50	51	54	55	55	54	54	52				47.5
HAMILTON AFB	MAX	54	54	52	55	57	53	51	55	52	56	60	58	66	68	66	56	55	56	55	54	56	55	60	59	61	60	62	60				57.4
	MIN	42	33	31	30	34	40	44	43	41	46	48	49	50	45	49	44	49	48	49	49	51	52	54	57	57	51	56	55				46.3
HAMILTON AFB 1 E	MAX	56	54	54	55	53	59	53	53	56	55	60	62	64	65	67	67	56	56	56	56	57	57	60	59	61	61	64	63				58.5
	MIN	39	29	27	25	33	34	42	43	36	42	44	42	49	44	37	40	48	46	41	46	49	50	52	52	54	53	54	52				43.0
HANFORD	MAX	59	53	55	59	63	64	63	55	56	59	62	66	67	65	62	63	64	63	61	62	62	62	68	67	75	70	66	63				62.6
	MIN	27	29	26	24	28	32	42	46	45	47	45	52	54	53	52	52	54	52	47	49	46	39	52	51	61	49	45	49				44.6
HAPPY CAMP RS	MAX	47	48	49	46	51	51	48	50	52	48	52	51	49	66	72	66	68	67	61	59	51	54	57	57	52	58	65	67				55.8
	MIN	35	31	29	27	26	27	29	32	33	30	31	29	38	40	34	30	31	31	32	42	41	43	44	47	46	49	45	38				35.4
HAT CREEK PH 1	MAX	47	38		40	41	48	45	45	48		46	55	50	58	60	63	65		63	57	47	52	52	58	59	59	53	60				52.4
	MIN	8	23	1		3	9	14	22	18		19	18	20	36	28	25		23	25	39	36	38	38	41	39	41	41	29				25.4
HAYFIELD PUMP PLANT	MAX	59	63	62	64	69	66	68	73	75	75	80	82	82	86	84	82	79	76	75	72	66	72	72	69	74	82	85	81				74.0
	MIN	30	35	37	36	33	37	36	39	53	52	54	55	50	47	50	47	45	50	49	48	50	42	48	41	46	55	59	51				45.5

See reference notes following Station Index.

Station		1	2	3	4	5	6	7	8	9	10	11	12	13	14	15	16	17	18	19	20	21	22	23	24	25	26	27	28	29	30	31	Average
HEALDSBURG	MAX	53	56	56	59	62	54	49	58	53	59	68	60	70	78	72	64	53	56	55	52	55	59	58	59	61	59	67	62				59.5
	MIN	31	28	25	28	30	35	37	38	35	40	43	44	49	40	39	43	48	47	48	47	49	52	53	55	55	54	53	54				42.9
HENSHAW DAM	MAX	50	57	52	54	62	64	65	65	60	70	76	72	82	82	80	76	63	52	57	55	58	57	69	57	61	71	77	72				64.9
	MIN	24	27	30	28	27	30	30	33	44	42	45	40	37	34	40	39	40	46	45	45	45	39	45	42	38	39	38	42				37.6
HETCH HETCHY	MAX	46	50	37	48	51	52	45	47	47	51	45	56	55	57	67	72	65	65	61	60	45	44	54	54	56	63	53	64				53.9
	MIN	19	22	16	17	22	29	32	32	26	26	36	36	38	35	39	46	39	34	30	32	38	34	34	37	34	38	33	34				31.7
HOLLISTER	MAX	59	56	62	68	67	63	55	58	63	61	67	67	76	71	69	61	58	56	56	57	66	61	69	69	71	65	73	66				63.9
	MIN	38	39	30	30	32	38	45	42	39	44	49	51	58	50	45	51	52	51	49	48	49	47	54	57	53	56	55	53				46.6
HUNTINGTON LAKE	MAX	45	40	40	41	43	44	41	34	44	41	49	46	52	57	56	53	53	48	44	40	39	43	40	35	48	45	50	48				45.0
	MIN	13	12	2	11	0	20	27	31	12	28	32	36	34	29	33	35	29	27	23	23	30	22	30	26	31	29	26	30				24.3
IDRIA	MAX	55	53	49	51	57	60	54	52	50	61	57	65	68	62	64	64	60	59	57	51	55	57	54	54	65	62	56	57				57.5
	MIN	29	28	26	27	31	35	37	37	34	36	41	40	43	44	44	46	40	40	35	38	38	38	42	43	43	44	41	40				37.9
IDYLLWILD RS	MAX	55	53	52	52	57	58	58	50	56	67	73	73	75	72	69	66	50	54	54	50	50	54	54	60	64	68	65	58				59.5
	MIN	19	16	15	14	21	26	26	35	38	39	39	37	31	31	40	32	34	29	32	34	34	29	32	29	27	33	33	34				30.0
IMPERIAL	MAX	65	61	67	72	71	74	73	76	80	84	81	86	89	88	85	79	78	77	75	70	72	74	78	78	84	86	85	84				77.6
	MIN	34	39	46	42	39	42	40	52	56	55	59	56	51	55	53	51	50	49	50	49	56	48	57	55	50	52	54	58				49.9
INDEPENDENCE	MAX	50			58	54	56	54	51			59	67	69	72	71		73		68	67	58					68	73	70				
	MIN	14			20	22	22	26	30			31	41	40	42	45			44	35	35	33					40	40	44				
INDIO US DATE GARDEN	MAX	65	66	67	74	75	77	74	76	82	85	85	89	95	92	88	83	82	82	77	68	79	76	78	82	88	88	89	80				80.1
	MIN	35	33	41	35	37	41	40	44	48	54	57	55	52	55	55	50	56	50	56	46	50	52	56	51	52	55	59	53				48.9
INYOKERN	MAX	55	59	58	60	62	64	58	64	67	65	72	74	79	78	76	77	73	72	72	65	68	66	65	71	75	77	74	74				68.6
	MIN	22	27	36	22	25	28	31	43	42	45	53	47	48	47	58	47	48	52	34	44	40	39	43	34	51	40	45	47				40.6
IRON MTN	MAX	57	59	61	63	67	68	68	68	73	76	78	82	80	88	85	83	81	81	78	75	71	73	73	75	75	81	84	83				74.5
	MIN	35	36	40	42	37	42	43	42	53	55	55	58	59	54	55	57	55	54	54	53	52	50	51	52	53	55	56	56				50.1
JESS VALLEY	MAX	36	30	38	43	48	42	42	44	48	46	55	57	60	56	62	60	58	59	50	38	41	46	42	43	44	44	53	50				47.7
	MIN	20	16	- 7	1	18	18	24	22	20	20	22	22	37	30	28	28	26	22	24	32	30	34	38	34	32	38	26	28				24.4
JOICE ISLAND	MAX	54	54	55	63	60	68	58	57	53	57				72	70	58	56	56	54	55	57	54	61	59	66	59	66	58				59.2
	MIN	40	34	29	25	32	36	40	46	33	41				43	42	45	47	47	48	48	49	50	50	54	52	55	54	51				43.6
JULIAN WYNOLA	MAX	57	49	48	57	56	63	63	60	73	69	66	77	78	76	72	65	54	48	47	56	54	62	48	56	68	72	67	59				61.4
	MIN	15	19	28	26	30	38	28	37	40	45	47	44	46	32	45	42	34	42	43	43	43	32	42	44	33	35	33	36				36.5
KENTFIELD	MAX					58	61	56	50	56	57	53	63	62	70	69	72		58	56	57	55	58	59		59	60	59	66				59.7
	MIN		26			27	30	37	43		33	33	43	40	42	37		41	41	48	49	50	52	54		54	55	54	52				42.8
KERN RIVER PH 1	MAX	59	58	54	56	61	67	62	55	56	63	60	59	61	62	61	59	64	62	60	59	68	70	70	67	73	74	70	66				62.7
	MIN	37	37	38	37	31	46	50	47	49	49	52	54	54	52	51	52	5'	55	53	51	47	51	54	51	55	56	51	54				48.9
KERN RIVER PH 3	MAX	59	56	55	59	63	65	59	56	65	64	67	75	72	74	78	78	71	69	70	69	66	67	64	63	70	70	69	62				66.3
	MIN	21	30	23	23	22	33	37	44	46	49	43	50	53	38	50	53	44	45	36	36	37	38	46	48	45	43	39	42				39.8
KETTLEMAN CITY 1 SSW	MAX	53	57	49	55	55	60	64	62	56	56	61	62	62	66	62	6^	65	64	65	64	64	64	63	68	69	73	69	60				61.7
	MIN	32	35	33	29	33	38	43	46	49	48	47	51	54	54	54	54	54	54	53	52	45	46	54	51	54	54	49	51				47.0
KETTLEMAN STA	MAX	63	58	56	58	62	66	61	59	56	62	61	65	69	65	62	64	64	72	68	60	63	64	68	72	75	67	65	63				63.9
	MIN	34	36	34	30	37	38	46	48	46	48	49	54	54	55	53	52	54	52	52	52	45	49	55	52	55	56	41	52				47.5
KING CITY	MAX	58	54	59	61	68	70	65	61	65	67	69		76	72	76	71	65	65	59	59	62	61	66	63	74	66	70	69				65.6
	MIN	29	33	26	26	27	35	41	46	40	40	39		52	49	46	50	50	44	49	47	45	46	53	54	53	55	50	53				43.6
KLAMATH	MAX	48	50	50	51	55	60	49	49	54	55	55	61	57	63	71	60	48	48	50	52	55	60	61	60	61	62	62	63				56.1
	MIN	39	34	31	30	34	32	37	42	35	32	34	37	48	46	39	42	42	42	44	45	48	48	52	53	52	53	47	46				41.6
LAGUNA BEACH	MAX	62	59	61	63	64	65	64	61	68	73	73	77	78	75	63	59	58	61	62	61	64	77	65	65	63	65	65	62				65.5
	MIN	35	41	37	35	37	40	39	40	48	54	56	58	57	47	55	55	54	52	55	58	45	45	55	50	50	50	55	54				48.5
LAKE ARROWHEAD	MAX	44	42	41	48	50	51	51	46	55	57	55	67	68	67	64	60	58	55	52	55	57	53	48	46	61	62	59	54				54.5
	MIN	23	29	23	20	23	27	30	36	36	36	39	38	36	39	39	38	35	35	36	36	32	32	36	37	34	36	35	37				33.3
LAKE CITY	MAX	44	39	30	33	31	45	35	39	48	41	42	51	44	44	49	50	45	45	48	49	46	45	51	51	48	51	47	52				44.4
	MIN	27	20	15	- 4	0	11	11	18	20	10	9	19	20	31	25	21	19	17	18	28	30	30	37	37	33	38	29	28				21.3
LAKE ELEANOR	MAX	46	49	38	45	49	52	48	45	44	51			58	53	63	67	67	61	57	55	40				56	59	52	60				52.8
	MIN	15	25	14	18	20	15	30	33	25	27			36	37	38	40	37	35	32	34	36				33	39	34	35				29.9
LAKEPORT	MAX	51	51	51	55	55	52	49	54	50	50	60	58	69	65	71	70	70	62	61	51	53	55	55	56	58	57	61	69				57.8
	MIN	30	25	22	24	23	29	35	29	29	26	34	36	45	37	33	36	37	37	38	42	47	48	48	52	52	51	50	49				37.3
LAKESHORE	MAX	32	52	58	54	55	62	48	49	58	60	65	64	64	74	77	78	79	65	53	48	51	54	55	56	56	58	70	71				59.5
	MIN	26	24	21	22	24	26	32	36	34	30	32	33	34	43	43	42	43	30	44	44	44	48	50	50	48	51	46	46				37.4
LAKE SPAULDING	MAX	36	34	46	44	48	48	42	36	44	46	56	54	52	54	60	54	56	52	50	39	39	41	42	41	46	44	52	47				46.5
	MIN	12	14	4	8	10	18	26	31	22	27	33	32	36	30	42	36	34	34	28	30	31	31	33	36	38	34	34	34				27.8
LA MESA	MAX	63	57	60	67	71	68	68	65	72	80	77	83	83	74	65	58	56	59	60	63	63	66	65	67	67	63	67	62				66.8
	MIN	38	38	43	40	43	43	47	49	53	55	59	57	54	52	53	54	52	52	52	53	51	46	54	49	46	51	52	51				49.5
LANCASTER	MAX	48	51	52	57	53	56	53	54	62	68	65	72	79	76	76	72	74	73	64	58	71	66	61	60	77	76	75	58				64.5
	MIN	17	30	28	26	28	31	31	45	41	46	50	46	45	47	41	43	46	44	45	45	42	42	47	47	48	40	49	46				40.6
LAS PLUMAS	MAX	50	51	56	57	58	57	53	52	59	60	67	64	64	76	81	74	69	66	63	54	54	62	60	58	64	63	68	64				61.6
	MIN	35	37	34	34	39	42	40	41	40	44	44	49	53	50	49	48	46	48	51	48	48	52	52	53	56	52	50	49				45.9
LE GRAND	MAX	56	53	56	68	61	62	57	58																								
	MIN	28	34	26	27	29	34	44	47	40	44	48	53	54	50	52		52	50	50	50	51	43	53	53	53	51	48	49				44.9
LEMON COVE	MAX	60	52	55	57	62	64	59	61	63	59	63	65	67	62	67	64	64	70	68	70	67	66	70	63	68	73	70	61				63.9
	MIN	33	31	28	31	32	36	46	47	47	46	46	54	56	57	46	54	56	55	50	48	48	44	50	50	53	52	48	52				46.3
LINDSAY	MAX	59	53	56	58	63	64	58	56	60	59	61	64	68	62	65	65	65	68	66	62	65	66	69	67	73	72	70	62				63.4
	MIN	28	28	28	26	27	32	40	46	49	49	52	55	56	53	48	48	52	55	49	49	42	42	52	45	52	46	48	49				44.5
LIVERMORE	MAX	50	52	51	58	59	60	54	49	57	52	58	57	60	71	72	70	60	55	53	57	58	62	60	65	62	71	61	63				59.2
	MIN	27	34	26	26	27	28	36	43	33	41	45	46	51	43	43	44	49	48	47	47	48	42	45	53	51	52	53	51				42.1
LLANO SHAWNEE HILLS RCH	MAX	53	52	46	58	52	54	54	56	59	66	70	70	75	72	71	70	68	65	66	54	64	66	58	60	69	73	69	60				62.5
	MIN	27	33	28	29	31	34	37	40	40	47	51	50	52	53	51	47	49	46	43	39	40	40	42	36	41	45	45	45				41.5
LODI	MAX	55	52	55	56	62	54	49	58	53	56	62	60	67	72	63	65	56	58	57	59	57	60	64	62	69	60	65	60				59.5
	MIN	29	33	26	26	31	33	40	44	35	40	45	47	47	47	50	48	44	48	49	48	50	44	54	54	54	51	51	52				43.6
LOMPOC SEWAGE PLANT	MAX	59	56	61	60	64	67	57	59	61	62	69	79	71	66	66	58	55	55	54	62	65	62	66	64	65	66	66	63				62.8
	MIN	30	38	31	27	31	33	37	50	48	50	52	54	52	52	49	52	51	51	50	50	42	51	54	54	53	53	49	54				46.4

See reference notes following Station Index.

Station		1	2	3	4	5	6	7	8	9	10	11	12	13	14	15	16	17	18	19	20	21	22	23	24	25	26	27	28	29	30	31	Average
LONG BEACH	MAX	62	61	65	65	67	65	63	60	68	74	75	89	85	80	63	60	59	61	64	60	64	65	67	65	67	66	63	61				66.6
	MIN	39	42	43	40	40	45	43	52	50	54	57	65	55	51	52	53	54	54	54	53	46	51	53	52	53	53	54	54				50.4
LOS ANGELES WB AP	MAX	60	58	63	67	69	67	61	61	65	74	71	85	80	76	59	59	60	64	63	63	64	66	66	66	67	60	66	62				65.8
	MIN	41	43	41	44	45	49	47	53	50	54	58	61	57	55	55	56	56	56	55	55	50	55	55	53	55	56	57	56				52.4
LOS ANGELES WB CITY	MAX	64	59	64	68	72	72	63	63	68	76	78	88	86	79	60	60	60	63	60	63	65	68	68	67	69	68	69	62				67.9
	MIN	43	44	41	44	48	52	47	54	54	58	64	63	63	56	56	56	56	56	55	54	51	54	55	54	52	53	57	55				53.4
LOS BANOS	MAX	59	56	58	60	60	57	53	62	61	59	60	62	69	73	66	69	62	61	66	63	59	59	69	71	76	65	63	62				62.9
	MIN	26	35	28	26	27	35	42	39	44	41	47	51	53	48	49	49	51	50	50	46	49	47	53	53	50	53	47	51				44.3
LOS GATOS	MAX	56	53	60	60	63	59	56	60	55	60	61	60	71	71	70	65	67	52	56	55	59	59	59	58	67	66	68	63				61.0
	MIN	39	32	32	31	33	37	47	46	36	43	43	50	53	49	42	49	50	49	48	48	51	50	49	53	52	52	54	53				45.4
LUCERNE VALLEY 2 W	MAX	55	60	55	58	59	59	60	67	65	70	71	76	79	77	75	76	72	75	68	68	69	68	63	72	74	78	73	63				68.0
	MIN	19	25	23	18	18	27	26	36	35	36	40	43	37	36	39	37	35	36	44	35	45	37	50	37	31	37	45	40				34.5
MADERA	MAX	58	55	57	59	62	64	62	57	60	61	62	63	70	69	61	63	65	68	68	65	61	62	70	70	75	73	65	64				63.9
	MIN	30	32	25	28	32	35	44	45	46	44	47	52	53	52	54	55	53	48	46	48	50	42	54	54	53	51	47	49				45.3
MANDEVILLE ISLAND	MAX	55	52	57	58	60	54	52	56	53	54	60	59	63	72	67	62	56	56	55	58	58	56	63	61	67	59	65	59				58.8
	MIN	31	37	36	29	28	37	41	45	38	39	44	39	45	45	45	45	44	48	48	47	50	47	53	53	53	49	51	50				43.5
MANZANITA LAKE	MAX	38	31	25	38	35	40	42	38	36	42	40	47	50	50	48	57	54	52	53	43	35	40	42	41	38	44	43	47				42.5
	MIN	10	1	0	0	0	14	17	22	1	10	12	14	26	30	36	31	29	27	25	32	30	32	34	34	32	37	32	31				21.4
MARICOPA	MAX	59	51	54	54	59	68	56	55	58	59	59	60	63	65	60	60	64	62	63	61	69	69	72	72	74	72	70	63				62.5
	MIN	32	36	34	33	36	39	44	48	49	49	50	52	51	53	52	51	54	56	54	49	46	49	59	54	53	54	49	54				47.9
MARTINEZ FIRE STA	MAX	57	55	53	54	55	57	56	52	58	58	56	63	60	66	71	67	59	57	57	55	58	59	59	64	61	67	63	66				59.4
	MIN	39	34	29	30	31	38	43	45	37	40	47	48	51	45	43	47	50	48	49	48	45	50	49	56	54	54	55	53				44.9
MARYSVILLE	MAX	55	54	53	57	64	60	55	51	58	56	59	65	60	65	76	73	66	58	65	55	55	59	61	61	61	68	60	67				60.6
	MIN	34	31	28	28	33	36	39	45	38	39	45	44	50	46	44	49	45	50	49	49	50	52	53	54	55	55	53	51				44.5
MC CLOUD	MAX	42	33	42	45	45	46	51	45	40	47	48	52	55	46	59	62	65	65						46	48	48	50	58				49.5
	MIN	13	9	6	7	9	16	20	28	30	17	19	22	23	30	31	31	30	28	34	34	35	39	40	43	38	41	35	33				26.5
MECCA 3 SE	MAX	63	62	62	63	71	72	74	71	73	78	81	82	87	90	89	81	77	76	74	68	72	73	73	78	78	86	86	89				76.0
	MIN	33	36	40	37	35	39	39	43	49	49	58	55	52	52	56	51	50	50	50	56	48	59	47	50	51	53	55	59				48.3
MERCED FIRE STA 2	MAX	57	56	57	58	62	62	62	60	64	63	61		70	70	63	64	65	65	67	64	62	62	69	62	77	73	65	66				63.9
	MIN	25	35	25	25	25	34	34	44	39	41	40		45	49	45	54	51	49	47	48	48	42	40	59	51	50	47	49				42.3
MIDDLEWATER	MAX	56	53	52	54	57	60	59	55	56	59	57	60	63	62	60	66	60	61	61	58	62	63	68	69	73	71	67	60				60.8
	MIN	30	33	30	37	34	32	43	45	45	49	51	54	47	52	47	51	54	52	51	49	44	44	54	52	49	49	45	51				45.5
MILL CREEK 2	MAX	58	58	54	58	62	63	64	57	66	72	73	78	80	78	75	69	61	48	50	54	53	65	61	60	64	72	71	69				64.0
	MIN	36	37	33	39	42	45	46	45	50	52	59	59	58	52	60	44	44	42	45	42	41	40	46	41	44	53	46	46				46.0
MINERAL	MAX	40	35	34	42	39	44	43	40	37	40	46	52	54	52	50	55	58	55	56	49	37	40	43	41	42	44	45	51				45.1
	MIN	14	7	0	3	[illegible]	19	23	26	15	18	21	22	30	28	34	30	28	28	30	33	33	34	33	35	37	39	30	34				24.7
MODESTO	MAX	56	52	55	56	60	56	52	57	54	59	59	61	67	69	62	67	57	58	62	61	59	58	67	67	75	63	66	61				60.6
	MIN	28	38	30	28	32	37	43	42	39	41	46	51	53	51	49	51	48	49	50	49	51	47	54	55	55	52	50	53				45.4
MONO LAKE	MAX	45	40	26	27	26	33	41	46	43	44	47	45	46	42	41	46	42	46	50	49	48	49	46	45	52	52	58	46				43.6
	MIN	14	17	15	14	14	14	18	30	21	29	30	31	30	26	25	26	31	28	26	31	29	26	32	33	33	35	34	33				25.9
MONTEREY	MAX	57	56	56	60	62	63	55	54	61	64	65	70	72	69	62	64	65	60	53	59	65	59	63	60	67	60	69	61				61.8
	MIN	39	40	36	35	34	42	46	45	38	43	44	49	57	46	48	49	49	49	48	47	48	50	52	56	55	52	52	52				46.5
MOUNTAIN PASS	MAX	47	46	45	47	50	54	57	57	58	57	65	65	71	70	65	65	62	61	54	55	58	61	53	56	63	68	65	60				58.4
	MIN	25	35	23	26	28	30	31	45	38	39	44	46	50	50	47	46	43	40	40	38	37	38	43	39	40	41	39	38				38.5
MT BRECKENRIDGE	MAX	39	32	41	39	47	48	47	39	47	41	50	60	56	60	55	56	53	47	45	40	41	46	39	36	50	49	49	45				46.3
	MIN	28	20	15	28	25	34	31	29	25	37	37	43	46	42	42	42	38	35	29	28	27	29	22	28	34	37	31	29				31.8
MT DIABLO NORTH GATE	MAX	53	48	49	53	55	58	46	46	53	50	56	63	63	65	56	69	61	60	59	43	48	51	55	52	52		62	60				55.0
	MIN	36	30	32	36	38	41	40	40	38	39	45	47	47	49	51	42	43	44	42	38	40	42	41	42	49		49	51				41.9
MOUNT HAMILTON	MAX	42	35	45	47	52	49	45	40	43	48	58	57	58	56	63	62	63	57	54	39	45	47	45	46	55	49	55	47				50.1
	MIN	33	25	25	36	36	43	33	34	35	40	43	51	50	46	48	53	50	46	37	33	39	38	38	41	44	44	43	39				40.1
MOUNT HEBRON RS	MAX	42	39	40	36	35	41	37	42	40	45	41	48	45	46	50	52	52	53	57	52	44	48			54	52	50	51				45.8
	MIN	12	13	- 2	- 4	- 2	0	9	21	13	3	15	14	20	28	23	25	24	22	23	31	31	33			36	41	33	28				18.8
MOUNT SHASTA WB CITY	MAX	33	35	36	45	44	52	44	41	44	47	52	45	55	52	55	56	56	59	48	41	47	45	48	49	49	55	58	58				48.2
	MIN	24	22	16	12	23	23	31	32	26	18	26	26	38	34	31	32	31	27	31	36	36	41	39	40	42	37	35	34				30.1
MT WILSON FC 338B	MAX	54	45	48	48	52	56	53	46	58	60	62	68	69	69	66	64	59	56	54	39	55	57	42	45	61	64	60	60				56.1
	MIN	38	30	22	35	36	39	39	36	42	47	50	53	54	54	52	49	45	41	34	34	35	37	35	34	40	50	43	36				40.7
NAPA STATE HOSPITAL	MAX	54	57	57	60	62	59	56	59	60	60	67	66	72	71	72	69	58	58	55	55	56	60	59	60	62	65	67	65				61.5
	MIN	40	29	27	28	28	36	40	39	37	42	46	47	47	44	40	47	46	47	47	48	50	51	53	55	53	54	55	53				43.9
NEEDLES CAA AP	MAX	58	61	63	64	66	65	64	75	75	71	78	81	85	84	79	81	79	75	72	71	72	73	72	78	80	83	82	80				73.8
	MIN	33	35	43	36	36	45	40	53	55	55	57	57	56	52	65	60	54	53	53	49	53	45	58	56	51	54	53	54				50.4
NEVADA CITY	MAX	46	43	40	45	47	49	54	48	45	50	52	58	61	59	62	71	62	60	53	54	45	48	54	50	51	58	51	59				52.7
	MIN	22	23	18	20	22	25	30	39	27	29	34	34	39	34	34	39	35	36	42	41	41	40	43	46	47	46	39	38				34.4
NEWARK	MAX	57			58	58	57	58	59			61	61	63	70	70	70			54	56	58					69	71	68				
	MIN	33			30	30	31	40	43			37	40	48	45	45			46	49	49	52					50	54	54				
NEWMAN	MAX	60	62		61	61	56	58	60	57		60	62	65	73	68	70		67	68	62	59		71		75	72	65	64				64.2
	MIN	27	29		27	27	37	38	40	41		40	49	53	48	48	48		50	50	47	50		58		51	53	46	52				43.9
NEWPORT BEACH HARBOR	MAX	58	58	57	61	62	62	60	62	63	72	69	78	72	68	58	59	58	59	60	61	60	64	65	63	64	60	64	62				62.8
	MIN	41	38	41	39	41	41	43	49	49	53	55	55	52	53	55	55	55	54	56	52	49	50	55	53	54	53	55	55				50.0
NORTH FORK RS	MAX	50	52	41	48	55	59	59	53	55	55	58	56	64	67	61	73	67	60	63	60	50	57	60	56	55	67	61	64				58.1
	MIN	19	22	17	19	26	30	37	41	30	30	42	45	42	41	42	47	42	43	34	38	41	35	45	38	42	43	37	37				35.9
NORTH HOLLYWOOD	MAX	64	55	61	66	75	75	66	61	69	75	80	91	87	80	70	56	57	60	59	63	66	66	68	64	69	74	71	58				68.1
	MIN	35	36	32	34	37	44	40	49	45	53	57	55	57	52	54	55	51	50	45	52	44	48	53	49	45	51	49	49				47.2
OAKDALE WOODWARD DAM	MAX	54	54	52	55	55	58	55	51	57	52	58	61	62	65	58	63	61	57	60	59	59	59	60	60	62	72	62	65				58.8
	MIN	28	34	24	27	33	35	35	41	35	36	44	46	49	49	50	50	45	47	47	48	49	46	37	37	51	51	46	51				41.8
OAKLAND	MAX						58	56	59	53	61	60	61	69	68	73	59	55	64	55	55	55	60	62	59	69	65	62	63				60.9
	MIN						42	43	45	41	45	43	46	51	43	44	46	48	46	46	47	48	48	51	54	53	54	53	51				47.3
OAKLAND WB AP	MAX	51	52	51	56	57	53	50	56	54	58	62	59	67	62	65	56	55	52	54	57	59	60	62	59	67	59	65	62				57.9
	MIN	44	34	29	32	34	39	43	42	39	45	48	48	49	46	44	48	51	48	48	50	51	48	53	56	55	55	54	53				45.9

See reference notes following Station Index.

Station		Day Of Month																															Average
		1	2	3	4	5	6	7	8	9	10	11	12	13	14	15	16	17	18	19	20	21	22	23	24	25	26	27	28	29	30	31	
OCEANSIDE PENDLETON	MAX	59	58	58	63	61	63	60	62	64	68	72	72	73	65	58	59	58	60	61	61	61	62	62	63	63	61	63	62				62.6
	MIN	39	40	40	40	40	43	41	49	51	54	57	57	52	50	55	55	54	55	56	53	50	48	55	52	50	55	53	54				49.9
OJAI	MAX	63	60	66	68	73	71	65	55	65	72	72	84	85	81	70	61	58	60	59	62	69	62	67	65	77	74	78	71				68.3
	MIN	30	32	30	29	31	36	37	47	45	52	55	52	53	49	49	53	52	52	51	49	42	45	52	45	54	45	46	53				45.2
OPIDS CAMP FC 57 BE	MAX	40	40	45	45	46	50	44	44	57	62	63	63	65	64	66	63	51	52	48	46	51	55	46	46	61	63	65	46				53.1
	MIN	29	30	29	28	30	33	33	31	39	48	48	47	49	48	48	46	40	42	40	39	37	36	40	39	45	44	45	37				39.3
ORANGE COVE	MAX	54	57	48	55	57	63	63	55	57	58	58	61	63	65	62	65	63	64	67	65	61	63	65	67	67	72	67	67				61.8
	MIN	29	30	28	29	31	35	43	46	44	48	49	53	55	56	51	54	55	54	48	49	45	41	52	48	48	49	46	48				45.1
ORICK PRAIRIE CR PARK	MAX	47	48	49	50	54	57	50	49	54	53	55	54	53	65	66	62	48	47	50	52	54	58	57	59	58	57	64	62				54.7
	MIN	30	29	29	29	30	31	35	40	33	33	30	34	46	40	36	40	41	41	43	45	47	46	50	53	49	54	47	45				39.5
ORINDA BOWMAN	MAX	52	52	56	58	59	54	48	54	51	57	60	60	68	71	71	60	53	58	52	55	56			58	65	59	63	59				58.0
	MIN	42	29	23	24	26	32	41	42	32	39	42	43	47	40	40	41	48	46	46	46	49			44	53	54	53	50				41.2
ORLAND	MAX	52	58	53	57	56	55	54	47	53	55	59	64	62	66	74	78	77	64	63	59	55	54	58	59	61	64	60	66				60.1
	MIN	26	28	28	23	26	30	37	38	37	38	38	41	45	47	51	46	46	46	44	48	49	49	52	52	53	55	53	48				41.9
ORLEANS	MAX	43	51	51	50	54	53	45	47	54	53	54	52	52	67	70	66	68	65	66	57	55	55	60	60	53	63	64	66				56.9
	MIN	36	35	32	30	33	30	34	39	38	35	33	31	43	45	34	34	36	35	35	37	44	46	47	49	48	49	49	45				38.6
OROVILLE 1 WSW	MAX	55	52	52	56	58	59	53	53	59	58	60	67	63	64	77	76	69	61	66	56	60	60	64	62	64	67	66	67				61.6
	MIN	34	34	22	26	30	30	36	42	31	38	44	41	47	39	39	43	44	49	49	48	48	49	51	52	55	53	46	46				41.6
OROVILLE 7 SE	MAX	52	48	51	52	56	58	55	50	55	54	60	65	60	60	72	75	68	57	64	52	50	52	62	60	57	65	60	65				58.4
	MIN	30	30	22	25	25	30	31	35	32	38	40	40	45	40	40	45	43	48	47	48	46	48	49	50	50	53	45	45				40.0
OXNARD	MAX	61			64	71	64	60	58			76	79	83	73	64			63	61	63	64					64	66	63				
	MIN	37			35	40	46	40	50			47	58	56	50	54			54	54	52	47					54	51	56				
PALMDALE	MAX	49	55	54	61	60	59	57	62	64	66	69	75	80	77	77	72	76	69	59	57	69	69	64	63	75	77	72	69				66.3
	MIN	24	32	27	25	28	31	34	46	32	37	52	48	47	46	46	35	38	44	45	43	42	41	38	37	47	43	45	48				39.3
PALMDALE CAA AP	MAX	45	52	52	59	56	57	55	57	60	70	68	74	77	75	75	75	73	67	60	57	68	67	61	61	72	75	71	62				64.3
	MIN	19	32	29	26	28	32	33	42	40	46	50	47	47	45	44	43	48	43	43	44	42	41	48	46	45	42	45	45				40.5
PALM SPRINGS	MAX	63	65	69	71	72	75	73	74	79	85	84	89	93	92	91	85	79	81	76	69	72	75	71	78	86	88	87	84				78.8
	MIN	31	35	39	35	34	40	39	47	52	54	58	54	54	51	62	52	50	54	47	50	51	46	55	46	49	51	55	56				48.1
PALO ALTO CITY HALL	MAX	55	54	51	54	61	56	58	54	58	54	60	60	62	68	69	73	56	53	53	54	59	62	60	67	63	73	61	67				59.8
	MIN	44	36	30	29	30	37	45	47	35	45	49	51	54	47	44	53	53	50	50	50	52	45	50	60	57	57	57	55				46.9
PALOMAR MTN OBSY	MAX	45	50	45	46	53	54	55	57	58	62	65	74	76	71	71	72	66	52	54	54	50	60	60	49	68	66	65	62				59.3
	MIN	29	35	24	29	32	34	36	38	44	46	51	51	48	52	48	40	45	41	35	34	37	38	37	34	38	46	44	42				39.6
PANOCHE JUNCTION	MAX	56	54	56	59	59	61	56	57	59	58	62	63	71	68	64	67	67	66	63	64	62	60	68	73	73	72	70	63				63.3
	MIN	29	33	32	28	31	29	44	46	47	45	46	51	52	51	48	47	48	50	47	51	44	40	53	52	49	53	48	53				44.5
PARKER RESERVOIR	MAX	56	63	63	63	66	66	66	71	78	76	75	81	81	86	87	83	83	82	75	71	72	69	76	72	74	80	82	83				74.3
	MIN	36	40	45	44	44	45	43	46	56	58	59	59	60	57	58	58	59	58	56	54	57	53	56	53	53	57	57	59				52.9
PASADENA	MAX	64	59	63	69	71	73	67	61	70	77	76	88	87	82	76	58	58	60	59	62	65	67	66	68	70	72	71	65				68.7
	MIN	37	38	37	38	41	45	42	53	49	54	60	58	58	55	53	53	53	52	53	50	44	48	52	51	48	47	53	54				49.1
PASO ROBLES	MAX	57	55	56	60	63	69	62	56	60	64	64	68	73	71	73	62	67	64	59	57	65	63	63	61	70	69	68	66				63.8
	MIN	22	31	22	27	23	29	38	46	45	47	49	50	50	50	49	50	52	51			42	41	52	51	53	52	52	51				43.3
PASO ROBLES CAA AP	MAX	55	51	54	59	62	66	55	56	59	62	63	66	72	66	70	58	65	63	59	56	64	60	67	61	71	60	64	59				61.5
	MIN	25	32	26	25	27	32	39	46	44	48	48	50	50	46	47	50	51	51	48	47	43	46	50	51	52	50	50	49				43.7
PERRIS 1 WSW	MAX	62	66	69	70	71	70	67	65	71	80	78	85	85	80	70	65	64	55	58	61	63	68	71	67	68	68	70	65				69.0
	MIN	30	31	31	32	31	31	36	45	45	47	41	45	46	47	45	44	44	47	50	49	50	47	45	44	45	46	48	45				42.4
PETALUMA FIRE STA 2	MAX	56	56	57	59	62	60	54	58	54	58	64	60	72	70	73	65	66	58	53	54	56	58	61	61	64	61	66	65				60.8
	MIN	32	29	26	26	26	34	34	40	38	41	45	45	50	44	43	43	48	46	47	47	49	49	53	55	54	55	54	53				43.1
PINNACLES NM	MAX	57	51	59	63	66	62	62	54	62	63	67	70	78	74	78	70	62	65	56	54	57	57	62	57	71	63	69	64				63.3
	MIN	23	28	23	23	24	32	39	43	34	41	44	49	48	45	44	47	48	48	45	44	41	42	49	51	47	47	47	52				41.0
PISMO BEACH	MAX	56	59	62	64	63	60	56	58	60	60	73	75	76	75	72	56	59	56	55	59	61	61	63	62	68	66	74	71				63.6
	MIN	44	40	36	37	39	42	43	49	48	52	54	57	58	58	50	52	52	50	50	50	50	49	50	53	54	53	49	49				48.9
PLACERVILLE	MAX	46	47	43	46	48	53	56	52	47	54	53	61	64	62	68	65	65	53	55	52	50	51	54	58	56	55	56	62				54.7
	MIN	23	24	21	22	23	25	33	42	30	37	41	40	44	39	37	39	39	45	45	42	44	39	45	46	49	47	41	41				37.3
PLACERVILLE IFG	MAX	48	44	49	51	55	55	52	45	53	51	62	64	61	70	70	61	57	52	52	46	47	55	51	50	62	54	62	56				54.8
	MIN	30	30	29	29	32	36	42	39	32	36	41	45	51	47	47	52	41	43	42	40	41	42	44	44	44	49	44	46				40.6
POINT ARGUELLO USCG	MAX																																
	MIN																																
PT PIEDRAS BLANCAS	MAX	53	51	56	57	59	59	52	54	64	60	64	67	68	61	54	54	56	55	55	57	57	55	60	59	60	57	55	57				57.7
	MIN	39	41	40	42	44	45	48	49	49	50	53	54	54	51	50	51	50	52	49	49	50	51	54	53	54	52	51	52				49.2
POMONA	MAX	66	60	62	68	73	71	64	60	72	80	75	87	89	81	67	58	57	60	59	63	64	69	65	67	70	70	71	59				68.1
	MIN	30	35	32	30	31	37	36	48	45	49	55	51	47	49	51	52	52	51	51	48	43	43	52	50	52	48	51	52				45.4
PORT CHICAGO NAVAL DEPOT	MAX	60	57	55	58	58	58	55	52	58	55	54	62	60	68	72	71	60	58	55	55	59	59	59	65	63	70	63	67				60.2
	MIN	27	27	27	25	27	28	42	44	34	36	44	47	52	41	41	40	48	48	47	48	49	50	49	54	52	52	55	52				42.4
PORTERVILLE	MAX	56	60	53	57	59	65	67	58	57	63	60	62	64	67	62	68	65	67	70	64	63	68	69	68	69	75	77	72				64.5
	MIN	28	30	31	28	28	33	39	44	48	50	51	52	56	53	51	52	56	55	50	49	42	42	49	48	46	48	48	51				44.9
PORTOLA	MAX	42	40	37	31	45	44	45	40	38	45	55	47	49	49	53	53	59	58	58	48	49	49	47	45	48	47	56	54				47.5
	MIN	10	13	11	- 8	- 4	5	18	28	7	14	30	24	35	24	31	22	25	21	25	30	30	32	26	33	37	40	31	30				22.1
POSEY 3 E	MAX	51	40	45	50	55	59	51	47	56	54	58	66	64	61	67	64	59	55	52	44	53	58	51	48	56	59	56	53				54.7
	MIN	16	18	15	17	21	28	32	35	29	35	37	40	54	44	54	52	39	33	31	31	30	30	39	32	39	36	32	38				33.5
POTTER VALLEY PH	MAX	57	50	57	58	59	60	54	51	57	58	65	60	70	72	76	76	75	66	61	50	56		60	58	59	59	63	63				61.1
	MIN	33	25	23	23	25	29	35	35	31	35	34	36	48	37	35	37	43	43	45	45	47		49	53	50	53	45	49				38.6
QUINCY RS	MAX	39	42	42	43	47	42	43	43	38	43	53	43	50	58	61	57	63	64	53	46	50	52	48	50	55	49	60	55				49.6
	MIN	17	25	7	6	9	15	18	31	30	29	29	27	34	33	25	27	29	24	33	40	34	34	39	42	40	43	40	34				28.4
RAMONA SPAULDING	MAX	65	58	61	67	72	70	69	65	76	80	80	86	87	82	62	59	55	56	58	61	62	69	65	67	71	78	71	59				68.3
	MIN	30	32	38	32	36	36	34	45	48	47	50	49	45	42	48	52	50	50	49	50	48	44	52	49	41	42	45	48				44.0
RANDSBURG	MAX	50	56	52	55	52	58	55	55	60	63	69	72	71	70	70	70	69	66	67	58	66	62	60	64	70	71	67	59				62.8
	MIN	28	35	29	30	33	36	38	40	39	46	53	51	42	50	52	52	52	50	43	41	39	41	43	42	45	48	47	44				42.5
RED. BLUFF WB AP	MAX	48	53	58	55	54	58	47	53	57	58	65	61	65	74	78	77	73	63	58	55	54	58	58	61	61	59	68	63				60.4
	MIN	28	27	27	26	30	33	37	39	34	37	40	38	50	45	52	48	45	47	48	48	48	51	52	53	54	55	51	49				42.6

See reference notes following Station Index.

DAILY TEMPERATURES

Station		1	2	3	4	5	6	7	8	9	10	11	12	13	14	15	16	17	18	19	20	21	22	23	24	25	26	27	28	29	30	31	Average
REDDING FIRE STA 2	MAX	48	54	60	58	57	64	56	50	60	60	67	66	71	76	79	80	77	75	58	61	59	60	60	58	59	61	69	70				63.3
	MIN	30	29	31	30	32	37	39	42	34	39	41	43	52	49	58	49	41	44	46	49	47	50	50	53	53	50	50	53				43.6
REDLANDS	MAX	66	59	63	66	70	70	69	60	74	80	80	86	87	82	65	59	56	57	59	61	61	70	67	66	70	77	73	57				68.2
	MIN	31	36	35	34	36	40	38	46	46	50	55	53	52	51	47	53	51	50	50	49	44	46	52	48	51	45	50	51				46.1
REDWOOD CITY	MAX	52	53	56	59	57	58	55	56	54	61	60	62	69	69	72	69	56	54	56	58	62	61	62	63	70	68	66	65				60.8
	MIN	45	38	31	29	31	38	45	48	36	45	48	51	51	46	43	43	52	50	50	50	52	45	54	58	56	56	54	55				46.4
RICHMOND	MAX	55	55	57	58	59	57	55	57	55	60	61	64	72	68	74	68	58	58	55	58	58	60	61	62	65	61	65	64				60.7
	MIN	45	37	34	33	35	42	49	47	40	47	49	52	56	46	44	49	50	48	50	51	52	52	54	56	57	56	55	55				47.9
RICHMOND FIELD STA	MAX	53	54	52	53	58	60	57	50	57	55	59	62	63	70	60	69	57	55	52	53	56	56	59	60	59	63	58	68				58.1
	MIN	45	35	34	33	34	40	47	48	40	43	49	52	58	46	44	46	50	45	49	50	51	52	54	56	56	55	55	55				47.2
RIVERSIDE FIRE STA 3	MAX	64	58	63	66	72	72	66	61	71	77	79	83	86	81	74	60	58	60	65	63	65	68	68	68	71	73	72	61				68.8
	MIN	30	36	35	30	32	37	38	46	44	51	55	50	47	48	50	53	53	51	53	41	44	46	53	47	52	48	52	51				45.5
RIVERSIDE CITRUS EXP STA	MAX	60	67	58	64	67	73	71	67	62	73	80	82	88	89	82	64	60	57	59	64	62	66	71	68	67	71	75	74				69.3
	MIN	31	36	34	32	35	39	38	46	45	51	55	52	50	49	48	51	52	50	51	50	43	43	53	48	50	44	48	50				45.5
ROCKLIN	MAX	55	53	51	65	55	58	55	53	57	52	51	63	61	66	73	68	64	63	65	53	55	58	61	61	59	68	69	67				60.0
	MIN	29	32	22	24	28	33	33	38	32	33	34	43	44	43	42	40	46	46	47	44	46	45	45	52	53	53	48	46				40.0
SACRAMENTO WB AP	MAX	54	52	52	55	57	55	50	57	54	56	63	60	63	74	64	68	58	61	55	56	59	61	63	60	69	59	67	60				59.4
	MIN	33	32	28	30	32	38	41	40	38	43	47	46	49	48	45	49	47	49	50	49	50	46	53	55	55	55	54	54				44.9
SACRAMENTO WB CITY	MAX	55	52	55	57	59	55	51	59	54	57	63	61	65	74	68	70	59	64	56	57	58	61	63	60	67	59	67	60				60.2
	MIN	36	36	30	29	38	36	43	43	36	45	47	48	50	48	46	50	48	50	50	51	51	50	53	55	55	55	54	54				46.0
SAINT HELENA	MAX	50	55	57	60	63	59	50	57	55	60	66	66	71	75	74	61	55	63	55	51	56	61	59	60	65	59	68	60				60.4
	MIN	30	27	23	25	26	32	37	42	31	39	41	41	49	40	37	41	48	48	48	45	49	51	53	56	55	55	54	52				42.0
SAINT MARYS COLLEGE	MAX	50	50	55	55	55	54	51	54	52	52	57	57	64	70	70	70	69	51	51	55	57	55	58	57	65	63	63	61				57.9
	MIN	42	30	25	24	25	30	39	44	32	43	40	45	47	41	40	38	42	46	46	46	49	43	52	54	54	55	54	50				42.0
SALINAS CAA AP	MAX	57	57	59	67	66	63	54	55	66	64	71	70	77	76	70	57	59	58	56	61	60	60	67	66	65	63	70	63				63.5
	MIN	36	39	29	31	36	40	46	40	37	48	49	57	52	49	47	51	51	51	49	50	49	49	54	55	54	54	53	53				46.8
SALT SPRINGS PH	MAX	50	47	50	52	54	55	51	45	51	50	57	58	58	64	63	66	68	58	58	52	42	52	54	50	58	58	61	61				55.1
	MIN	28	27	26	26	32	34	38	36	34	36	41	42	47	45	52	44	47	38	42	40	39	39	40	40	44	42	41	44				38.7
SALYER RS	MAX	52	42								57	50		55		64	70							59	59	56	55						
	MIN	21	35							27		30		29		41								45	48	48	48						
SAN ANTONIO CN MOUTH	MAX	60	52	57	61	66	67	66	59	67	73	76	83	82	82	74	56	52	52	51	58	58	65	62	61	67	72	70	68				64.9
	MIN	39	39	34	40	45	49	45	49	46	55	58	60	61	56	53	47	47	47	46	41	42	42	48	39	43	51	46	48				47.0
SAN BERNARDINO CO HOSP	MAX	67	60	65	68	73	72	70	60	73	81	79	88	89	83	75	60	59	60	63	64	63	72	68	67	71	78	74	62				70.1
	MIN	31	36	38	32	32	40	38	48	46	52	42	52	50	49	50	54	52	52	52	51	46	45	52	50	53	47	53	53				46.3
SANDBERG WB	MAX	53	41	42	49	46	48	50	42	54	60	59	64	68	65	65	66	64	58	47	45	54	56	49	52	57	62	57	52				54.5
	MIN	36	27	26	38	37	38	33	38	40	47	46	52	55	50	53	48	46	41	39	37	39	41	40	37	42	43	41	39				41.0
SAN DIEGO WB AP	MAX	63	59	62	67	69	69	63	67	73	78	79	80	83	70	59	61	60	61	65	65	65	65	66	68	67	64	66	63				67.0
	MIN	43	45	48	46	45	47	47	54	57	56	58	58	55	53	56	57	57	55	56	55	54	52	57	54	53	56	55	58				53.1
SAN FERNANDO	MAX	63	59	63	68	72	71	66	59	70	76	75	85	88	84	75	59	59	60	60	61	66	65	64	65	74	75	76	66				68.7
	MIN	32	35	37	37	40	51	40	48	46	52	61	62	66	53	57	53	51	52	54	49	42	45	51	49	46	45	50	54				48.5
SAN FRAN ACAD OF SCI	MAX	52	54	55	60	58	57	55	56	54	58	64	62	69	67	67	62	54	52	53	53	57	56	60	59	65	61	66	65				59.0
	MIN	44	40	34	37	39	45	46	47	42	48	49	53	53	46	43	45	50	47	48	48	50	49	50	55	54	54	53	52				47.2
SAN FRANCISCO WB AP	MAX	54	51	53	57	55	56	53	57	53	58	61	60	66	65	69	57	54	53	56	57	60	58	61	60	66	61	65	58				58.4
	MIN	46	40	33	35	36	41	47	44	41	46	49	49	50	47	43	48	51	49	49	49	52	48	55	57	56	57	55	55				47.4
SAN FRANCISCO FOB	MAX	53	51	55	57	56	57	51	56	54	59	62	62	69	68	69	56	54	52	54	56	58	58	61	61	66	60	67	60				58.6
	MIN	46	44	40	40	43	46	48	48	44	50	51	55	49	48	46	50	50	48	49	50	51	52	54	57	56	56	55	54				49.3
SAN GABRIEL FIRE DEPT	MAX	65	60	65	69	75	73	68	62	72	78	79	90	88	82	71	60	60	61	63	63	67	69	70	69	70	70	71	66				69.9
	MIN	34	37	35	35	36	42	41	52	47	53	58	55	56	52	52	54	54	53	54	52	44	47	53	52	49	50	55	55				48.5
SAN GREGORIO 3 SE	MAX	53	50	53	59	59	60	55	55	53	63	64	68	70	65	70	54	53	52	53	56	58	58	59	59	65	59	62	60				58.8
	MIN	41	33	29	30	30	37	41	40	35	35	35	52	56	42	41	49	49	48	46	48	49	43	52	55	52	55	53	51				43.8
SAN JACINTO	MAX	54	56	59	63	68	69	64	61	71	78	78	84	84	80	74	63	59	56	58	59	62	70	64	64	70	77	73	61				67.1
	MIN	28	34	32	30	29	35	36	44	44	56	52	46	44	45	45	52	51	51	50	49	45	42	51	45	43	40	43	53				43.4
SAN JOSE	MAX	54	54	58	58	61	59	52	59	56	60	64	61	71	67	68	56	56	54	57	59	60	62	64	62	71	60	66	61				60.4
	MIN	43	41	34	33	35	40	49	47	38	45	50	52	53	49	48	51	51	50	50	51	51	52	55	57	57	56	55	57				48.2
SAN LUIS OBISPO POLY	MAX	59	59	54	59	64	68	69	55	57	66	69	68	74	76	69	59	60	59	55	55	59	69	62	62	61	69	64	71				63.3
	MIN	35	35	37	38	40	38	39	43	50	51	52	57	59	56	49	52	50	49	48	47	45	48	48	52	52	50	49	52				47.2
SAN MARCOS RANCH	MAX	62	61	56	65	68	71	70	65	58	62	65	72	86	75	78	68	64	57	58	62	70	62	65	63	72	68	73	61				66.3
	MIN	26	40	28	27	34	41	35	39	48	47	52	53	53	44	44	42	50	49	48	38	38	43	42	51	49	47	51	47				43.1
SAN MATEO	MAX	55	52	54	59	58	59	55	59	54	61	62	62	69	71	72	65	55	55	58	58	61	59	63	62	69	62	66	65				60.7
	MIN	44	38	33	32	35	38	46	47	39	44	48	49	50	45	43	48	50	48	48	51	50	47	53	55	55	56	54	54				46.4
SAN PEDRO	MAX	57	58	62	62	62	62	62	62	68	72	75	80	80	79	65	65	62	62	61	61	61	63	62	62	64	60	63	61				64.8
	MIN	40	46	42	45	46	50	46	47	53	56	59	64	57	57	54	54	54	55	55	53	52	53	52	55	54	55	56	56				52.4
SAN RAFAEL	MAX	58	55	54	58	62	59	55	58	56	58	63	61	71	68	73	71	59	56	56	54	55	55	58	59	61	61	66	65				60.2
	MIN	43	31	33	34	34	42	47	47	39	39	48	41	51	45	42	45	51	48	49	49	50	45	53	55	55	54	55	54				45.7
SANTA ANA FIRE STA	MAX	64	60	63	67	71	69	63	63	70	78	79	87	84	77	66	60	59	62	65	63	67	70	69	69	69	66	67	65				68.3
	MIN	37	40	38	34	37	42	41	48	48	53	56	55	52	52	55	55	54	53	54	54	47	49	55	53	55	54	53	55				49.3
SANTA ANA RIVER PH 1	MAX	67	67	59	61	70	70	66	63	67	74	75	79	81	82	77	76	55	50	50	53	53	64	64	59	67	73	73	70				66.6
	MIN	34	36	34	34	37	40	41	48	49	50	56	57	53	51	53	45	45	45	45	42	41	38	47	42	43	49	44	48				44.5
SANTA BARBARA	MAX	63	63	67	67	70	71	60	55	72	68	73	81	77	73	64	59	73	62	59	64	68	61	67	65	72	65	73	67				67.1
	MIN	37	39	41	37	38	41	41	51	49	53	56	55	56	50	54	55	54	54	53	52	45	49	54	49	52	51	50	55				49.0
SANTA BARBARA CAA AP	MAX	59	61	64	62	65	65	58	56	60	65	72	76	74	68	59	59	58	62	58	63	64	60	65	64	69	66	74	58				63.7
	MIN	34	37	39	33	34	38	39	50	48	52	56	53	54	49	53	53	54	54	53	48	43	47	49	49	53	52	51	53				47.4
SANTA CLARA UNIVERSITY	MAX	55	55	58	58	61	59	55	59	56	60	63	61	71	67	67	60	56	54	57	58	62	62	65	63	69	64	67	64				60.9
	MIN	44	37	31	30	32	39	48	47	36	45	47	51	52	49	48	51	51	50	49	50	51	50	54	56	55	55	55	55				47.1
SANTA CRUZ	MAX	55	53	56	60	61	61	54	57	61	62	69	67	71	67	64	56	57	56	56	57	55	57	58	57	64	60	68	64				60.1
	MIN	33	34	28	29	31	42	44	46	39	46	49	59	59	45	42	50	51	51	49	50	50	51	53	55	55	50	55	54				46.4
SANTA MARIA	MAX	63	58	56	65	64	66	70	58	65	63	71	72	74	77	77	58	56	56	56	54	59	68	66	69	67	69	69	74				65.0
	MIN	30	34	33	29	33	38	41	44	49	44	50	55	51	48	49	50	51	48	49	48	44	48	47	49	52	52	52	51				45.3

See reference notes following Station Index.

Station		1	2	3	4	5	6	7	8	9	10	11	12	13	14	15	16	17	18	19	20	21	22	23	24	25	26	27	28	29	30	31	Average
SANTA MARIA WB AP	MAX	57	54	62	62	64	67	57	58	62	63	70	77	72	77	56	57	56	54	53	59	66	64	65	65	65	63	70	62				62.8
	MIN	30	36	32	26	32	36	41	51	49	51	51	55	54	50	47	52	51	51	49	47	44	50	50	53	54	52	46	53				46.2
SANTA MONICA PIER	MAX	59	59	58	64	62	62	60	59	62	62	65	76	76	67	63	59	60	62	67	60	63	65	64	63	66	67	63	60				63.3
	MIN	41	43	43	42	43	42	45	43	51	54	55	56	49	56	55	55	55	55	53	54	49	52	50	54	50	48	54	53				[illegible]
SANTA PAULA	MAX	67	66	63	71	70	77	76	59	56	69	75	78	88	90	81	64	61	62	62	63	65	70	65	72	69	74	72	76				70.0
	MIN	36	34	30	39	37	42	39	48	46	51	56	59	57	51	51	54	53	53	52	50	42	45	50	47	55	47	48	54				47.4
SANTA ROSA	MAX	58	53	56	57	60	61	56	50	59	55	58	67	61	72	70	72	54	52	56	51	53	57	61	61	59	63	58	67				59.2
	MIN	26	28	26	26	26	27	34	40	33	33	40	43	46	42	41	[illegible]	46	46	46	46	47	50	52	54	55	54	54	53				41.2
SCOTIA	MAX	52	50	48	48	51	56	58	57	50	56	54	58	58	69	60	69	66	49	48	54	55	61	64	62	61	64	61	63				57.2
	MIN	32	37	37	30	30	33	35	42	40	38	39	39	41	51	43	[illegible]	43	43	44	46	48	51	51	52	52	55	52	50				[illegible]
SHASTA DAM	MAX	51	41	48	52	51	53	55	46	47	54	53	60	58	59	66	68	74	72	62	53	48	51	57	54	56	57	56	65				56.0
	MIN	33	33	32	32	32	34	38	38	36	37	39	41	44	48	51	54	49	43	43	45	45	46	46	46	49	51	49	49				42.3
SIERRA MADRE 1 N	MAX	65	58	62	69	72	71	64	61	69	75	76	89	88	82	69	55	57	56	56	59	61	66	64	65	70	70	69	62				67.1
	MIN	40	42	42	41	48	51	48	51	51	56	63	66	65	61	51	[illegible]	51	51	50	49	46	48	50	50	48	50	51	52				50.8
SIERRAVILLE RS	MAX	50	43	32	27	32	35	36	45	41	39	47	52	47	50	47	58	41	54	53	54	42	48	48	45	45	52	46	55				45.1
	MIN	5	16	-12	-11	- 5	0	8	16	10	17	25	25	30	22	21	28	25	22	22	26	31	31	36	35	37	42	32	29				20.1
SODA SPRINGS	MAX	39	36	29	41	36	38	43	36	32	36	46	50	51	47	44	49	44	45	51	44	34	35	43	34	36	38	38	50				40.9
	MIN	11	17	-15	-15	-10	- 2	8	26	1	10	30	24	30	22	32	32	33	27	22	28	28	30	31	32	32	34	27	27				19.7
SONOMA	MAX	54	54	55	58	61	58	55	56	59	58	67	63	70	75	69	68	65	60	55	54	56	59	60	60	65	62	65	63				60.9
	MIN	32	28	23	25	25	33	39	40	32	41	43	43	49	43	41	40	48	47	48	47	50	51	53	55	54	55	55	53				42.6
SONORA	MAX	50	52	38	52	52	60	58	52	53	53	57	62	65	64	56	68	62	60	62	58	52	52	58	56	52	69	58	68				57.5
	MIN	28	28	24	28	28	32	40	43	33	35	40	44	49	44	43	43	44	48	42	46	44	39	41	45	46	47	44	45				39.8
SO ENTRANCE YOSEMITE NP	MAX	50	39	48	49	52	51	50	40	49	47	54	52	60	64	65	63	61	55	53	48	43	48	47	40	57	54	58	42				51.4
	MIN	19	25	17	13	22	26	33	34	23	35	36	39	39	36	38	43	36	32	29	35	33	30	33	35	35	34	33	31				31.2
SQUIRREL INN 2	MAX	41	40	39	48	50	47	50	44	52	56	57	63	65	66	61	60	63	62	60	53	50	52	46	56	55	64	58	52				53.9
	MIN	29	29	21	26	31	28	34	37	39	42	44	45	47	48	45	42	44	40	45	34	34	36	37	37	39	45	40	35				37.8
STOCKTON CAA AP	MAX	57	52	56	55	60	55	50	59	52	56	62	61	67	70	62	66	56	57	58	59	59	58	66	64	73	59	67	60				59.9
	MIN	32	36	31	28	32	35	42	43	36	41	42	49	49	49	50	50	47	50	50	48	50	47	51	56	55	51	50	52				44.7
STOCKTON FIRE STA 4	MAX	57	56	53	55	55	60	54	51	58	52	57	62	62	66	71	63	66	57	58	57	60	58	58	66	64	71	60	64				59.7
	MIN	29	33	29	26	29	35	37	40	36	35	42	42	48	48	50	45	45	43	49	43	50	46	50	50	54	51	52	51				42.4
STOCKTON MOWRY BRIDGE	MAX	57	55	55	57	59	52	49	58	52	55	59	61	66	72	60	68	58	57	58	58	59	57	66	65	72	59	63	60				59.5
	MIN	30	35	30	27	28	35	41	45	36	40	44	48	48	48	48	48	49	49	49	47	50	45	47	42	54	51	52	52				43.5
STONY GORGE RESERVOIR	MAX	50	51	58	54	53	55	52	51	53	58	63	62	67	71	75	76	70	64	59	55	56	57	60	64	64	63	65	63				60.3
	MIN	26	24	20	21.	24	30	35	30	27	35	33	35	45	38	48	40	39	42	42	44	48	48	50	53	50	51	48	49				38.4
STRAWBERRY VALLEY	MAX	41	43	49	48	53	49	32	38	42	51	59	58	60	61	70	65	66	52	50	41	41	47	45	46	49	48	56	54				50.5
	MIN	25	26	17	29	25	29	29	31	27	34	35	35	38	38	43	43	42	34	39	36	36	41	40	42	43	44	37	34				34.7
SUNLAND	MAX	66	60	64	67	74	75	63	59	70	76	74	89	90	83	69	58	55	57	61	58	70	67	66	67	75	78	80	64				69.1
	MIN	33	37	33	39	43	47	42	46	45	53	45	61	62	58	47	50	50	50	49	48	40	48	49	47	43	50	44	50				46.8
SUSANVILLE AP	MAX	43	35	32	35	39	39	39	44	37	40	47	47	43	42	57	54	55	55	54	47	53	50	51	48	52	50	54	51				46.2
	MIN	28	9	- 3	- 2	5	12	15	32	18	20	27	21	34	32	25	25	25	24	32	40	36	37	40	38	38	43	37	31				25.7
TABLE MTN	MAX	51	40	33	47	45	49	42	40	50	51	55	61	64	61	53	50	48	45	50	43	48	50	38	45	53	56	51	46				48.8
	MIN	34	25	15	27	28	33	29	28	37	39	43	45	46	47	42	42	37	34	33	30	33	33	28	28	34	41	35	29				34.1
TAHOE	MAX	42	38	31	32	40	43	40	40	40	36	40	45	41	45	45	45	41	44	44	48	36	38	42	38	38	42	42	43				40.7
	MIN	16	21	3	7	12	16	20	29	16	23	30	28	34	30	29	30	32	26	26	27	31	31	32	32	32	35	29	28				25.2
TEHACHAPI	MAX	50	43	47	52	52	54	52	48	58	60	65	70	73	62	68	70	61	57	57	46	54	59	67	51	61	61	61	52				57.8
	MIN	27	31	26	22	25	32	34	34	36	42	42	43	45	41	52	46	41	44	42	40	36	36	40	41	45	35	40	40				37.8
TEJON RANCHO	MAX	58	49	53	54	58	64	60	54	52	63	57	57	68	60	61	55	62	58	57	57	66	70	69	71	73	70	70	61				61.0
	MIN	32	37	35	32	33	39	45	45	47	47	50	51	49	50	51	47	53	52	50	45	44	46	50	48	52	51	50	51				45.8
THERMAL CAA AP	MAX	64	64	69	72	74	76	73	73	80	82	84	89	94	90	85	80	80	78	74	69	76	73	75	81	87	[illegible]	90	82				78.8
	MIN	34	36	42	37	38	42	38	47	51	54	57	54	53	55	55	51	56	52	53	48	52	50	58	50	57	52	56	56				49.4
THREE RIV EDISON PH 2	MAX	57	56	54	57	65	64	59	54	60	60	61	66	68	65	69	67	66	67	64	60	65	68	68	64	71	69	68	63				63.4
	MIN	27	28	29	26	28	34	41	47	36	47	52	52	54	50	45	52	54	51	47	47	42	39	50	44	41	46	42	48				42.8
TIGER CREEK PH	MAX	50	45	51	54	57	50	47	48	50	50	61	65	56	72	74	74	70	60	54	51	50	58	56	55	64	62	64	64				57.6
	MIN	24	33	24	24	27	31	35	38	32	35	38	40	43	40	38	39	41	43	44	44	43	40	46	47	48	44	40	44				38.0
TOPAZ LAKE	MAX	53	40	41	39	51	43	46	49	42	44	57	54	60	54	52	55	50	56	59	50	55	59	52	48	58	57	56	50				51.1
	MIN	24	28	12	13	18	22	29	36	24	27	32	32	33	31	34	35	33	34	31	34	38	34	38	29	38	43	33	34				30.3
TORRANCE	MAX	61	58	65	70	71	66	58	62	66	73	73	72	84	75	64	64	59	63	75	61	64	67	66	67	65	63	67	67				66.8
	MIN	32	39	34	43	35	41	42	52	46	47	55	54	50	49	54	56	53	54	41	51	44	50	53	51	53	53	54	51				47.8
TRACY CARBONA	MAX	55	56	53	54	55	59	53	49	54	54	55	58	59	66	72	60	67	58	56	58	60	58	57	68	67	71	59	62				59.0
	MIN	28	34	31	30	27	30	42	44	40	42	43	48	49	48	45	49	50	50	48	41	50	42	42	55	51	52	52	52				43.4
TRACY PUMPING PLANT	MAX	55	55	55	59	60	56	50	60	54	56	58	60	66	76	65	65	58	57	58	60	62	58	67	68	70	65	63	62				60.6
	MIN	32	37	29	34	25	37	43	46	39	42	45	46	49	46	44	48	50	49	49	48	50	45	54	54	51	52	52	52				44.6
TRONA	MAX	52	57	62	59	61	58	61	60	63	65	66	70	71	76	77	77	76	74	71	71	61	67	67	71	60	80	82	79				67.6
	MIN	27	32	27	26	27	31	35	44	43	48	54	48	49	47	52	48	52	54	49	45	43	46	52	47	47	47	46	51				43.5
TRUCKEE RS	MAX	42	40	32	30	38	42	41	43	37	36	40	50	45	44	46	46	41	47	50	48	37	40	45	40	40	45	44	47				42.0
	MIN	7	19	-10	- 7	- 3	7	9	28	11	15	24	26	28	27	22	23	29	22	20	22	31	31	32	32	33	36	30	27				20.4
TULELAKE	MAX	39	34	34	39	45	41	48	39	44	46	51	47	53	54	56	55	54	54	54	48	46	48	50	50	49	49	53	54				47.6
	MIN	26	9	5	5	12	11	19	28	13	10	21	20	32	32	19	25	24	25	19	34	31	36	34	38	34	42	32	34				23.9
TURNTABLE CREEK	MAX	51	38	49	53	53	55	57	47	46	55	54	62	61	58	69	73	76	72	63	53	49		55	57	55	57	55	[illegible]				57.1
	MIN	30	32	32	31	31	32	39	38	34	37	38	42	44	48	50	54	50	39	39	46	41		47	46	49	50	49	52				41.5
TUSTIN IRVINE RANCH	MAX	63	60	64	67	70	68	65	61	72	79	78	85	85	78	70	60	60	62	64	62	66	67	69	70	68	66	67	65				68.3
	MIN	32	38	36	34	33	38	37	45	47	51	56	50	47	44	45	57	57	56	52	51	43	43	56	52	53	52	53	52				46.8
TWENTYNINE PALMS	MAX	58	61	60	65	64	62	60	72	74	80	82	80	89	85	80	78	76	76	75	69	73	73	69	75	80	82	79	76				73.3
	MIN	28	34	36	30	29	34	40	45	50	50	57	51	47	48	54	46	44	51	44	45	46	44	57	41	55	48	54	50				[illegible]
TWIN LAKES	MAX	36	28	39	36	36	37	35	31	41	40	48	47	44	44	46	51	45	46	43	36	34	41	35	33	42	39	47	43				40.1
	MIN	2	14	- 2	- 1	6	19	25	26	8	24	34	29	36	25	30	32	26	24	20	24	28	20	28	27	30	31	20	30				22.0
UKIAH	MAX	50	56	57	61	61	54	51	53	52	58	67	63	72	71	79	73	66	64	63	52	60	60	57	60	59	61	66	65				61.1
	MIN	37	26	23	25	25	29	38	37	30	35	36	37	46	39	36	38	45	45	41	44	45	49	48	51	47	50	50	49				39.3

See reference notes following Station Index.

Station		1	2	3	4	5	6	7	8	9	10	11	12	13	14	15	16	17	18	19	20	21	22	23	24	25	26	27	28	29	30	31	Average
C L A	MAX	62	58	63	67	72	73	64	62	66	76	76	86	81	77	58	58	59	61	59	61	62	66	64	63	69	68	66	61				66.4
	MIN	43	43	43	46	50	55	46	49	53	55	64	64	64	56	51	54	54	55	55	51	49	50	52	53	50	53	52	55				52.3
UPLAND	MAX	62	63	64	63	70	69	69	65	61	77	79	85	86	76	70	55	52	56	55	60	63	68	63	65	71	74	72	71				67.3
	MIN	36	36	34	35	40	45	48	42	42	42	54	60	65	55	49	49	48	50	48	47	43	43	47	47	47	49	44	43				46.0
UPPER LAKE RS	MAX	51	50	53	59	60	56	58	53	47	57	64	68	70	72	74	74	70	65	61	52	55				58	57	63	61				60.3
	MIN	30	28	22	19	24	26	33	29	27	32	32	34	34	35	30	33	32	33	38	43	45				45	51	43	46				33.8
VACAVILLE	MAX	56	54	57	58	59	56	52	59	55	57	55	61	67	76	71	70	59	62	57	53	56	55	61	58	67	60	65	58				59.8
	MIN	34	28	25	23	25	35	39	43	34	40	43	43	49	41	44	44	40	42	45	46	49	49	52	54	52	55	52	51				42.0
VALYERMO RS	MAX	56	53	48	58	52	54	56	60	60	67	68	70	73	72	72	71	67	65	66	57	63	65	59	63	68	73	67	64				63.1
	MIN	16	23	26	20	19	27	27	37	39	41	48	43	41	42	41	40	42	41	34	37	36	34	42	37	40	38	37	43				35.4
VICTORVILLE PUMP PLANT	MAX	50	59	53	53	60	58	60	56	59	63	70	72	75	78	76	75	76	70	68	64	55	68	68	62	62	74	78	71				65.5
	MIN	18	27	27	25	25	30	30	39	40	43	50	45	42	43	42	40	41	43	44	42	40	39	38	42	42	40	41	45				38.0
VISALIA	MAX	56	60	52	57	59	66	65	56	56	60	60	62	66	65	59	65	59	64	69	65	62	65	66	71	64	75	72	70				63.1
	MIN	31	32	27	30	30	37	44	46	46	49	49	54	56	56	49	53	55	53	49	50	45	43	52	48	51	50	48	51				45.9
VOLTA PH	MAX	46	47	55	53	51	55	54	47	54	54	62	62	62	70	74	75	72	69	58	49	48	54	57	56	57	57	63	62				58.0
	MIN	28	24	25	26	29	32	36	39	31	35	35	38	49	43	44	48	43	35	46	44	42	47	45	48	48	51	43	49				39.4
WALNUT CREEK	MAX	59	55	53	58	57	57	55	52	58	53	56	59	59	65	72	72	64	57	54	55	58	59	56	62	62	69	61	64				59.3
	MIN	35	31	26	26	28	34	42	44	35	42	42	46	48	42	44	48	50	47	48	48	49	46	51	54	53	53	55	52				43.5
WALNUT GROVE	MAX	56	57	56	58	61	58	58	60	53	55	62	62	65	73	66	67	60	60	61	67	60	59	73	60	69	70	68	68				62.2
	MIN	31	33	28	27	30	36	40	40	37	41	45	47	46	48	48	46	48	49	48	48	50	45	53	54	54	52	53	51				43.9
WARNER SPRINGS	MAX	60	55	55	61	61	67	66	64	70	75	74	81	82	80	77	73	61	60	59	61	61	67	60	60	71	77	74	70				67.2
	MIN	21	24	26	23	23	29	27	35	40	38	43	39	35	32	34	36	38	42	40	39	39	33	43	33	36	35	35	36				34.1
WASCO	MAX	55	60	52	56	58	62	67	55	56	56	60	61	63	63	65	59	68	65	66	65	64	71	69	74	73	77	74	74				63.9
	MIN	24	27	27	28	29	34	40	46	47	48	51	49		56	49	53	56	55	51	52	44	44	52	45	53	49	47	50				44.7
WATSONVILLE WATERWORKS	MAX	57	54	54	54	61	64	62	50	55	60	63	69	67	73	71	65	55	57	57	55	58	58	59	63	63	67	60	70				60.8
	MIN	32	38	29	30	30	33	42	45	38	42	47	50	56	46	43	44	52	52	50	48	50	51	51	55	55	55	55	53				45.4
WEAVERVILLE RS	MAX	54	39	45	48	48	52	52	45	45	44	44	52	48	55	66	67	72	67	72	68	58	56	47	53	53	51	60	61				54.4
	MIN	14	19	21	19	19	19	21	29	33	28	28	25	27	38	29	27	26	24	30	43	40	40	40	47	44	44	42	39				30.5
WESTWOOD 3 WSW	MAX	39	46	43	43	47	42	42	36	41	48	54	53	53	48	51	56	53	59	52	44	40	44	49	42	43	45	51	47				46.8
	MIN	15	17	-13	-9	0	9	15	27	22	11	19	18	34	30	29	24	23	21	25	33	32	35	32	34	36	37	34	30				22.1
WHEELER	MAX					54	53	53	53	52	53	53	62	64	59	60	56	50	50	50	52	55	57	58	57	61	61	55	59				55.7
	MIN				33	36	35	40	40	37	39	38	38	51	46	51	44	41	45	47	46	49	50	51	53	53	53	47	50				44.5
WHITE MOUNTAIN 1	MAX	36	33	22	25	27	30	35	31	30	36	38	41	42	45	41	38	41	35	35	35	34	32	37	29	33	40	38	37				34.8
	MIN	15	14	-8	0	-2	1	10	20	10	20	23	24	28	17	19	20	17	9	12	12	19	11	18	21	20	19	20	17				14.5
WHITE MOUNTAIN 2	MAX	22	20	11	20	14	19	22	20	19	27	29	35	31	34	38	34	31	28	23	21	20	20	27	19	20	25	25	23				24.2
	MIN	11	-5	-7	5	4	9	12	10	10	18	23	23	26	19	19	20	16	11	8	9	14	10	13	13	13	16	10	13				12.3
WILLIAMS	MAX	52	58	54	58	57	58	53	48	58	59	62	66	61	70	75	78	75	73	65	57	55	58	61	60	61	65	66	66				61.8
	MIN	29	29	29	25	25	31	34	38	33	34	36	41	43	46	52	44	44	45	44	48	48	50	52	51	52	53	52	51				41.4
WILLOWS	MAX	56	55	54	59	57	57	57	47	54	55	58	66	62	69	75	78	75	60	63	59	56	57	59	61	62	65	61	67				60.9
	MIN	25	28	25	23	28	30	35	33	34	38	37	40	43	46	38	34	34	47	45	48	49	48	50	52	53	54	53	49				40.0
WINTERS	MAX	58	57	54	59	60	61	64	52	60	55	57	65	62	69	77	77	73	60	65	56	63	58	56	60	62	64	60	67				61.8
	MIN	30	31	27	25	27	34	40	44	36	40	34	42	43	47	44	46	44	44	46	48	49	50	50	53	49	56	53	58				42.5
WOODFORDS	MAX	47	37	32	42	49	40	44	44	39	40	51	51	59	50	48	50	45	52	55	46	48	53	48	44	55	52	53	44				47.1
	MIN	29	22	9	14	20	23	25	32	18	24	33	35	34	33	34	32	32	31	32	31	32	33	32	32	35	39	32	31				28.9
WOODLAND	MAX	57	58	54	61	62	62	56	50	61	55	58	66	60	70	74	75	74	62	67	56	54	58	57	63	62	68	58	69				61.7
	MIN	31	31	30	28	32	38	41	44	40	42	45	44	49	51	42	49	44	47	47	49	50	49	51	54	54	55	53	54				44.4
YORBA LINDA	MAX	67	62	65	72	75	71	65	61	73	80	80	88	90	81	60	59	60	63	64	65	70	70	70	73	73	70	71	64				70.1
	MIN	34	38	34	35	36	40	39	46	46	52	54	54	51	49	54	55	53	53	52	51	43	45	53	51	52	53	54	51				47.4
YOSEMITE NP	MAX	49	40	43	47	53	50	45	47	52	48	52	52	58	64	67	63	65	62	60	50	46	53	54	48	61	56	61	53				53.5
	MIN	19	26	19	21	28	28	32	32	29	31	34	36	36	35	40	44	41	37	32	33	38	35	37	36	40	38	36	38				33.3
YREKA	MAX	41	42	41	38	39	45	44	49	44	45	41	45	47	53	51	62	60	62	60	61	52	53	55	56	49	58	54	51				49.9
	MIN	14	20	12	13	14	18	19	29	22	20	25	25	26	38	33	29	29	27	28	29	37	40	41	42	40	41	40	37				28.1

DAILY SOIL TEMPERATURES

HIGHEST AND LOWEST SOIL TEMPERATURE FROM CONTINUOUS TEMPERATURE RECORD AT DEPTH SHOWN.

DEPTH IN SOIL		1	2	3	4	5	6	7	8	9	10	11	12	13	14	15	16	17	18	19	20	21	22	23	24	25	26	27	28	29	30	31	Avg.
		DAVIS AGRICULTURAL COLLEGE, UNIVERSITY OF CALIFORNIA.																															
4 Inches (a)	MAX	52	54	53	56	55	57	52	47	58	52	54	57	56	64	66	[illegible]	66	61	64	60	56	57	58	59	58	66	59	65				58.2
	MIN	42	41	40	39	39	43	45	47	45	46	50	49	51	53	51	54	52	52	52	52	53	53	54	55	56	57	56	56				49.4
STATION 1		RIVERSIDE CITRUS EXPERIMENT STATION, UNIVERSITY OF CALIFORNIA.																															
12 Inches (b)	MAX	46	47	48	48	49	50	49	50	53	56	57	59	61	61	60	60	60	59	56	56	56	57	57	57	59	60	60	59				55.4
	MIN	45	46	46	47	48	49	49	49	49	53	56	56	58	60	59	60	59	56	56	56	55	55	56	57	57	58	59	59				54.0
STATION 2																																	
18 Inches (c)	MAX	46	47	47	47	47	47	47	48	49	50	51	52	53	53	53	54	54	-	-	-	-	-	-	-	54	54	54	54				50.5
	MIN	46	46	47	47	46	46	47	47	48	49	50	51	52	52	53	53	54	-	-	-	-	-	-	-	53	53	54	54				49.9

(a) SANDY LOAM -- UNDER BARE GROUND SURFACE. (b) RAMONA SANDY LOAM -- BARE GROUND, EXPOSED TO THE SUN. (c) RAMONA SANDY LOAM -- UNDER THE EAST SKIRT OF A VALENCIA ORANGE TREE, SHADED AND UNDER REGULARLY IRRIGATED SOIL.

See reference notes following Station Index.

Table 6

EVAPORATION AND WIND

Station		1	2	3	4	5	6	7	8	9	10	11	12	13	14	15	16	17	18	19	20	21	22	23	24	25	26	27	28	29	30	31	Total
ANTIOCH PUMPING PLANT 3	EVAP	[illegible]	.01	[illegible]	[illegible]	[illegible]	[illegible]	[illegible]	[illegible]	[illegible]	.03	.02	.02	.00	.03	.20	.06	.06	[illegible]	.03	[illegible]	[illegible]	.01	[illegible]	.01	[illegible]	[illegible]	[illegible]	[illegible]				[illegible]
	WIND	[illegible]	[illegible]	[illegible]	[illegible]	[illegible]	[illegible]	[illegible]	[illegible]	[illegible]	[illegible]	[illegible]	[illegible]	[illegible]	[illegible]	[illegible]	[illegible]	[illegible]	[illegible]	[illegible]	[illegible]	[illegible]	[illegible]	[illegible]	[illegible]	[illegible]	[illegible]	[illegible]	[illegible]				
[illegible]	EVAP	.06	.15	[illegible]	.09	[illegible]	[illegible]	[illegible]	[illegible]	.01	.10	.03	.01	[illegible]	[illegible]	[illegible]	.05	[illegible]	[illegible]	[illegible]	[illegible]	[illegible]	*	[illegible]	[illegible]	[illegible]	[illegible]	.06	-				[illegible]
	WIND	-	-	-	-	-	-	-	-	-	-	-	-	-	-	-	-	-	-	-	-	-	-	-	-	-	-	-	-				
BACKUS RANCH	EVAP	.02	.04	.10	.07	.11	[illegible]	.08	[illegible]	.04	.17	.11	[illegible]	[illegible]	.23	.23	.19	.18	.13	.13	.17	.16	.13	.10	.11	.11	.26	.21	.07				[illegible]
	WIND	[illegible]	[illegible]	[illegible]	18	[illegible]	[illegible]	[illegible]	68	[illegible]	18	[illegible]	[illegible]	[illegible]	[illegible]	[illegible]	[illegible]	[illegible]	[illegible]	137	[illegible]	[illegible]	[illegible]	[illegible]	[illegible]	[illegible]	78	71	46				[illegible]
	MAX	-	[illegible]	[illegible]	[illegible]	[illegible]	[illegible]	[illegible]	[illegible]	[illegible]	61	[illegible]	71	[illegible]	71	71	[illegible]	[illegible]	71	[illegible]	[illegible]	[illegible]	[illegible]	68	66	74	68	[illegible]	[illegible]				[illegible]
	MIN	-	32	[illegible]	32	30	[illegible]	[illegible]	[illegible]	42	[illegible]	[illegible]	[illegible]	[illegible]	[illegible]	53	[illegible]	[illegible]	[illegible]	42	44	43	44	41	41	47	47	[illegible]	[illegible]				[illegible]
BEAUMONT 1 E	EVAP	[illegible]	[illegible]	.07	.13	.10	.11	.13	.02	[illegible]	[illegible]	.11	.14	.13	.13	.17	.17	.03	.02	.01	[illegible]	.07	.06	.06	.13	.06	.09	.09	.04				[illegible]
	WIND	28	*	42	[illegible]	42	37	13	12	20	[illegible]	23	21	[illegible]	[illegible]	27	22	[illegible]	[illegible]	24	[illegible]	11	57	20	33	40	[illegible]	[illegible]	[illegible]				[illegible]
BURLINGAME	EVAP	[illegible]	.01	.05	[illegible]	[illegible]	.04	*	[illegible]	.06	[illegible]	.06	.09	.03	[illegible]	.06	.06	[illegible]	[illegible]	.08	[illegible]	.03	[illegible]	*	*	*	*	[illegible]	.03				[illegible]
	WIND	[illegible]	14	42	[illegible]	[illegible]	[illegible]	42	59	13	[illegible]	[illegible]	[illegible]	[illegible]	32	48	[illegible]	[illegible]	36	33	36	44	38	[illegible]	224	83	34	25	[illegible]				[illegible]
	MAX	57	57	57	59	[illegible]	[illegible]	53	66	61	58	63	62	67	[illegible]	68	[illegible]	[illegible]	[illegible]	69	[illegible]	59	62	[illegible]	[illegible]	[illegible]	[illegible]	[illegible]	[illegible]				[illegible]
	MIN	46	41	33	33	35	46	46	46	43	46	[illegible]	[illegible]	57	[illegible]	45	[illegible]	51	49	48	50	51	51	[illegible]	[illegible]	[illegible]	[illegible]	[illegible]	[illegible]				[illegible]
CACHUMA DAM	EVAP	.09	[illegible]	.10	.09	.10	.12	.11	.08	[illegible]	.02	[illegible]	.04	.10	[illegible]	.08	.14	.06	[illegible]	[illegible]	.06	.07	[illegible]	[illegible]	[illegible]	[illegible]	[illegible]	[illegible]	[illegible]				B [illegible]
	WIND	31	[illegible]	[illegible]	38	45	[illegible]	31	[illegible]	[illegible]	[illegible]	21	[illegible]	34	16	21	12	13	10	13	[illegible]	[illegible]	[illegible]	142	[illegible]	[illegible]	[illegible]	[illegible]	[illegible]				[illegible]
CAMP PARDEE	EVAP	[illegible]	.03	.03	.03	.06	.03	.03	[illegible]	.03	.03	.00	[illegible]	.13	.00	.03	.03	[illegible]	.03	.03	[illegible]	*	.01	*	*	[illegible]	[illegible]	*	[illegible]				[illegible]
	WIND	21	29	[illegible]	21	16	[illegible]	17	[illegible]	22	[illegible]	[illegible]	10	22	17	18	[illegible]	16	21	28	15	23	[illegible]	62	38	[illegible]	[illegible]	[illegible]	[illegible]				[illegible]
CHICO EXP STA	EVAP	[illegible]	*	*	.15	.07	.04	*	*	*	*	*	[illegible]	.02	.11	[illegible]	*	*	.23	.07	[illegible]	[illegible]	.03	[illegible]	*	.14	.11	.02	[illegible]				[illegible]
	WIND	[illegible]	*	*	88	[illegible]	10	[illegible]	[illegible]	*	*	*	[illegible]	[illegible]	23	21	*	*	49	38	[illegible]	66	88	171	*	332	136	27	[illegible]				[illegible]
CHULA VISTA	EVAP	.10	*	*	.24	.10	.10	.10	.08	*	*	.24	.06	.11	.15	.07	*	*	.13	.06	[illegible]	.09	.12	.09	*	.24	.14	.10	.14				[illegible]
	WIND	[illegible]	*	*	261	[illegible]	[illegible]	30	46	*	*	[illegible]	[illegible]	[illegible]	[illegible]	[illegible]	*	*	142	70	[illegible]	[illegible]	84	68	*	149	95	66	74				1524
DAVIS AGR COLLEGE	EVAP	[illegible]	.06	.10	[illegible]	.06	.08	*	*	.09	[illegible]	.02	.07	[illegible]	[illegible]	.19	[illegible]	.07	[illegible]	[illegible]	*	*	*	*	*	.05	.06	.02	[illegible]				1.33
	WIND	[illegible]	70	[illegible]	[illegible]	[illegible]	28	19	62	55	45	[illegible]	39	[illegible]	[illegible]	[illegible]	14	21	20	*	*	[illegible]	52	[illegible]	[illegible]	130	38	26	[illegible]				[illegible]
DUTTONS LANDING	EVAP	[illegible]	*	*	.20	.07	[illegible]	*	*	*	*	.21	[illegible]	[illegible]	.08	[illegible]	*	*	.17	[illegible]	[illegible]	.01	.02	*	*	.23	.11	[illegible]	[illegible]				[illegible]
	WIND	[illegible]	*	*	[illegible]	51	[illegible]	77	59	*	*	[illegible]	71	[illegible]	46	[illegible]	*	*	[illegible]	[illegible]	46	[illegible]	38	*	*	[illegible]	121	[illegible]	[illegible]				[illegible]
	MAX	[illegible]	-	-	[illegible]	[illegible]	57	[illegible]	47	-	-	[illegible]	[illegible]	[illegible]	72	[illegible]	-	-	76	62	[illegible]	54	57	-		61	[illegible]	[illegible]	[illegible]				[illegible]
	MIN	[illegible]	-	-	[illegible]	[illegible]	[illegible]	[illegible]	42	-	-	37	[illegible]	[illegible]	49	49	-	-	[illegible]	[illegible]	[illegible]	[illegible]	51	-		54	56	[illegible]	[illegible]				45.1
FOLSOM DAM	EVAP	[illegible]	.10	.06	.06	[illegible]	.10	.06	[illegible]	[illegible]	.01	.00	.06	[illegible]	[illegible]	[illegible]	.08	.03	[illegible]	.05	[illegible]	[illegible]	.00	.00	.00	.00	[illegible]	[illegible]	.10				1.21
	WIND	[illegible]	49	92	71	[illegible]	[illegible]	27	[illegible]	57	[illegible]	22	32	[illegible]	[illegible]	[illegible]	[illegible]	42	22	[illegible]	[illegible]	[illegible]	[illegible]	137	190	[illegible]	[illegible]	[illegible]	[illegible]				[illegible]
FRIANT GOVT CAMP	EVAP	.06	[illegible]	.02	.08	.06	[illegible]	[illegible]	.03	[illegible]	.04	[illegible]	.03	.02	.05	[illegible]	[illegible]	[illegible]	.05	.08	.11	.03	.03	[illegible]	.06	.11	.10	.05	[illegible]				1.51
	WIND	[illegible]	[illegible]	37	[illegible]	[illegible]	[illegible]	[illegible]	42	29	43	38	[illegible]	32	[illegible]	20	20	21	31	[illegible]	49	40	30	127	134	152	62	63	[illegible]				1431
	MAX	54	[illegible]	46	54	[illegible]	59	[illegible]	[illegible]	56	59	58	[illegible]	61	68	65	[illegible]	62	64	68	[illegible]	[illegible]	[illegible]	[illegible]	64	[illegible]	76	62	[illegible]				60.4
	MIN	32	[illegible]	32	[illegible]	34	[illegible]	[illegible]	[illegible]	40	45	50	[illegible]	54	[illegible]	56	[illegible]	[illegible]	[illegible]	51	51	50	[illegible]	46	50	[illegible]	53	49	48				[illegible]
HAMILTON AFB 1 E	EVAP	.04	.05	.10	.06	.07	.05	.07	.02	[illegible]	.03	.02	[illegible]	.06	.08	.10	.09	.03	.04	.06	.01	.15	[illegible]	.34	.10	.03	.02	.07	[illegible]				1.74
	WIND	83	77	49	[illegible]	[illegible]	[illegible]	[illegible]	[illegible]	56	28	[illegible]	57	16	61	43	43	[illegible]	[illegible]	[illegible]	48	107	70	167	[illegible]	125	84	76	[illegible]				1925
	MAX	55	57	57	[illegible]	[illegible]	58	51	[illegible]	52	56	[illegible]	60	[illegible]	68	[illegible]	69	56	57	[illegible]	[illegible]	[illegible]	58	[illegible]	60	56	64	[illegible]	[illegible]				59.7
	MIN	43	[illegible]	[illegible]	[illegible]	32	40	[illegible]	45	43	44	[illegible]	42	51	49	[illegible]	46	49	48	48	[illegible]	50	53	[illegible]	56	54	[illegible]	56	[illegible]				[illegible]
JOICE ISLAND	EVAP	*	*	*	[illegible]	*	*	[illegible]	*	*	*	*	*	*	[illegible]	*	*	*	.14	*	*	*	*	*	*	[illegible]	*	*	.11				1.40
	WIND	*	*	*	[illegible]	*	*	[illegible]	*	*	*	*	*	*	170	*	*	*	250	*	*	*	*	*	*	[illegible]	*	*	[illegible]				1190
	MAX	-	-	-	[illegible]	-	-	[illegible]	-	-	-	-	-	-	74	-	-	-	76	-	-	-	-	-	-	[illegible]	-	-	73				-
	MIN	-	-	-	[illegible]	-	-	38	-	-	-	-	-	-	43	-	-	-	58	-	-	-	-	-	-	[illegible]	-	-	[illegible]				-
KETTLEMAN CITY 1 SSW	EVAP	.09	[illegible]	[illegible]	[illegible]	.11	.10	[illegible]	*	.02	.09	.04	.06	.05	.07	.07	.06	.05	.11	.12	.17	.18	.07	.09	.15	.12	.14	[illegible]	[illegible]				2.38
	WIND	28	[illegible]	67	53	51	[illegible]	42	[illegible]	71	[illegible]	36	[illegible]	[illegible]	53	31	37	57	[illegible]	[illegible]	[illegible]	[illegible]	[illegible]	[illegible]	[illegible]	134	51	52	40				1727
LAKEPORT	EVAP	-	.04	.02	.01	.02	.02	.02	.02	[illegible]	.04	[illegible]	[illegible]	[illegible]	.06	.07	[illegible]	.09	.07	.04	.00	[illegible]	[illegible]	-	-	-	-	.06	.09				B 1.25
	WIND	4	8	17	13	10	8	18	5	[illegible]	10	8	4	[illegible]	13	[illegible]	13	8	12	[illegible]	17	2	19	145	87	34	31	7	13				563
LODI	EVAP	[illegible]	.08	.04	[illegible]	.06	.01	.02	.01	.04	[illegible]	[illegible]	.06	.01	[illegible]	.04	.03	.07	.04	.07	.06	.00	.03	.06	.06	.03	.03	.03	.01				1.09
	WIND	41	69	[illegible]	[illegible]	19	12	[illegible]	41	26	[illegible]	[illegible]	15	22	44	34	34	[illegible]	39	[illegible]	[illegible]	106	74	223	227	93	25	32	25				1449
MANDEVILLE ISLAND	EVAP	.07	.02	.09	[illegible]	[illegible]	[illegible]	[illegible]	.03	.03	[illegible]	[illegible]	.06	[illegible]	[illegible]	[illegible]	.13	[illegible]	.04	[illegible]	[illegible]	.01	[illegible]	.05	.06	*	*	*	[illegible]				1.02
	WIND	87	142	[illegible]	[illegible]	[illegible]	[illegible]	[illegible]	[illegible]	64	[illegible]	[illegible]	[illegible]	44	[illegible]	[illegible]	179	142	[illegible]	[illegible]	61	148	[illegible]	315	[illegible]	165	31	[illegible]	49				[illegible]
	MAX	[illegible]	[illegible]	[illegible]	58	58	[illegible]	51	[illegible]	57	53	[illegible]	[illegible]	69	71	70	[illegible]	[illegible]	[illegible]	58	[illegible]	57	[illegible]	62	[illegible]	73	62	[illegible]	63				59.8
	MIN	33	41	[illegible]	35	[illegible]	40	44	45	40	[illegible]	[illegible]	[illegible]	[illegible]	50	52	[illegible]	[illegible]	50	49	49	55	[illegible]	53	38	[illegible]	38	53	55				46.6
NEWARK	EVAP	.06	*	*	[illegible]	[illegible]	.06	.02	.00	*	*	.17	.04	[illegible]	[illegible]	.05	*	*	.09	.06	.06	.01	*	*	*	.12	.04	.04	[illegible]				1.23
	WIND	36	*	*	[illegible]	25	[illegible]	[illegible]	43	*	*	[illegible]	41	54	[illegible]	35	*	*	83	41	[illegible]	71	*	*	*	[illegible]	[illegible]	34	41				1235
OAKDALE WOODWARD DAM	EVAP	*	*	[illegible]	.14	.11	.03	.05	[illegible]	[illegible]	*	*	*	*	.14	.01	.02	.05	[illegible]	.08	[illegible]	.03	*	*	*	.03	.10	[illegible]	[illegible]				1.16
	WIND	[illegible]	[illegible]	69	[illegible]	76	57	28	205	67	47	27	46	55	[illegible]	[illegible]	[illegible]	[illegible]	[illegible]	[illegible]	73	146	214	437	[illegible]	438	84	[illegible]	78				3354
PLACERVILLE IFG	EVAP	-	-	-	-	[illegible]	[illegible]	[illegible]	[illegible]	*	*	.05	[illegible]	[illegible]	[illegible]	.06	*	*	.23	[illegible]	[illegible]	[illegible]	-	-	-	-	.06	.01	[illegible]				[illegible]
	WIND	-	-	-	-	-	-	-	-	-	-	-	-	-	-	-	-	-	-	-	-	-	-	-	-	-	-	-	-				[illegible]
RICHMOND FIELD STA	EVAP	[illegible]	[illegible]	*	*	[illegible]	.11	.00	[illegible]	*	*	.14	*	*	[illegible]	[illegible]	*	*	.16	*	*	*	*	.14	*	*	.25	[illegible]	¢[illegible]				[illegible]
	WIND	62	[illegible]	*	*	111	[illegible]	[illegible]	91	*	*	[illegible]	35	44	[illegible]	77	*	*	191	*	*	291	[illegible]	269	*	*	[illegible]	32	¢[illegible]				[illegible]
	MAX	60	61	-	-	[illegible]	59	54	66	-	-	[illegible]	[illegible]	[illegible]	[illegible]	[illegible]	-	-	[illegible]	-	-	[illegible]	62	[illegible]	-	-	[illegible]	72	-				-
	MIN	45	36	-	-	33	43	46	46	-	-	41	[illegible]	[illegible]	[illegible]	[illegible]	-	-	[illegible]	-	-	49	47	34	-	-	54	54	-				-
RIVERSIDE CITRUS EXP STA	EVAP	.07	.06	.09	[illegible]	.09	.09	.06	.06	.07	.11	[illegible]	.10	.14	.09	[illegible]	.04	.01	[illegible]	.06	.25	[illegible]	.10	.10	.10	[illegible]	[illegible]	.10	[illegible]				2.96
	WIND	44	51	74	[illegible]	45	[illegible]	[illegible]	33	54	[illegible]	[illegible]	[illegible]	49	45	[illegible]	[illegible]	38	33	[illegible]	43	48	[illegible]	[illegible]	[illegible]	[illegible]	54	61	[illegible]				[illegible]
SALT SPRINGS PH	EVAP	-	-	-	-	-	-	-	-	[illegible]	[illegible]	.02	.01	.00	.06	.19	.12	.16	.04	[illegible]	.02	[illegible]	.09	[illegible]	.05	[illegible]	.01	.00	.09				-
	WIND	-	-	-	-	-	-	-	-	-	-	-	-	-	-	-	-	-	-	-	-	-	-	-	-	-	-	-	-				-
SHASTA DAM	EVAP	.06	.01	.03	.10	[illegible]	.06	.05	.01	.01	.05	.06	.09	.06	[illegible]	.27	.11	[illegible]	.07	.09	.02	[illegible]	.02	.05	-	-	.03	.05	.13				B 1.87
	WIND	40	48	[illegible]	[illegible]	52	57	63	34	[illegible]	75	44	[illegible]	47	[illegible]	113	92	67	[illegible]	[illegible]	4	[illegible]	[illegible]	[illegible]	162	79	43	58	51				[illegible]
STOCKTON MOWRY BRIDGE	EVAP	.06	[illegible]	.03	.08	.03	[illegible]	.03	[illegible]	.01	.01	[illegible]	.01	[illegible]	[illegible]	.08	[illegible]	.07	[illegible]	.07	.04	.01	[illegible]	.01	.00	.01	*	*	.06				[illegible]
	WIND	40	[illegible]	[illegible]	[illegible]	25	25	30	[illegible]	[illegible]	[illegible]	10	15	25	[illegible]	[illegible]	20	[illegible]	38	[illegible]	15	[illegible]	75	140	[illegible]	45	26	25	[illegible]				1215
	MAX	54	49	54	48	56	56	47	57	62	54	57	60	57	[illegible]	62	[illegible]	[illegible]	58	[illegible]	[illegible]	58	[illegible]	62	58	[illegible]	58	62	[illegible]				[illegible]
	MIN	32	49	32	33	33	39	43	45	42	43	49	51	51	33	53	50	52	52	[illegible]	50	51	49	53	54	54	56	[illegible]	[illegible]				[illegible]
TRACY PUMPING PLANT	EVAP	.12	.02	.12	.16	.05	.07	*	[illegible]	.15	.03	.01	[illegible]	[illegible]	.11	[illegible]	.13	.15	*	.06	.10	*	*	.03	.10	.06	*	*	[illegible]				[illegible]
	WIND	122	77	64	[illegible]	22	38	[illegible]	44	[illegible]	16	18	22	22	45	[illegible]	115	144	89	[illegible]	[illegible]	70	39	[illegible]	214	[illegible]	42	[illegible]	[illegible]				[illegible]
TURNTABLE CREEK	EVAP	.13	.03	[illegible]	.17	.01	[illegible]	[illegible]	.03	[illegible]	.10	.06	.11	[illegible]	.05	.21	.15	.13	.18	.15	.03	.00	-	-	.00	-	[illegible]	.18	.17				B 2.79
	WIND	[illegible]	[illegible]	79	118	[illegible]	[illegible]	74	[illegible]	21	101	[illegible]	[illegible]	[illegible]	93	[illegible]	179	89	36	36	76	71	*	181	257	144	[illegible]	85	[illegible]				[illegible]

MAXIMUM AND MINIMUM IN TABLE 6 REFER TO EXTREMES OF TEMPERATURE OF WATER IN PAN AS RECORDED DURING THE 24 HOURS ENDING AT TIME OF OBSERVATION

¢ PRORATED TO PRESERVE MONTHLY TOTAL.

SNOWFALL AND SNOW ON GROUND

Station		1	2	3	4	5	6	7	8	9	10	11	12	13	14	15	16	17	18	19	20	21	22	23	24	25	26	27	28	29	30	31
ALTURAS RS	SNOWFALL																															
	SN ON GND	4	4	4	4	4	3	2	1																							
BIG BEAR LAKE DAM	SNOWFALL																							3.0								
	SN ON GND	-	-	-	-	-	-	-	-	-	-	-	-	-	-	-	-	-	-					3	2	1	T					
BIG CREEK PWR HOUSE NO 1	SNOWFALL		0.5	T																				T								
	SN ON GND	2	1																					T								
BISHOP WB AP	SNOWFALL								T																							
	SN ON GND								T																							
BLUE CANYON WB AP	SNOWFALL	5.4	2.1					4.5	4.8												2.6	5.7		0.1								
	SN ON GND	21	26	26	25	24	24	24	30	31	30	28	27	24	23	20	15	12	9	7	5	10	7	4	1	T	T	T	T			
BOCA	SNOWFALL		2.0						2.0	1.0																						
	SN ON GND	18	19	18	18	18	18	17	18	18	17	17	15	13	12	11	10	9	8	8	7	7	6	5	4	3	2	1	T			
BRIDGEPORT DAM	SNOWFALL							-																-					-			
	SN ON GND	8	8	8	7	6	6	7	5	5	4	2	1	T																		
CANYON DAM	SNOWFALL		7.0					2.0	4.0	T																						
	SN ON GND	26	32	31	30	30	29	31	31	30	29	29	28	26	24	23	22	22	21	20	19	18	17	15	13	12	7	7	6			
DOYLE 5 SSE	SNOWFALL		-																													
	SN ON GND	1	5	3	2	1	T	T	T	T	T	T	T																			
FALL RIVER MILLS INTAKE	SNOWFALL		2.0																													
	SN ON GND	2	4	4	4	4	4	4	4	3	-	T	T	T	T	T																
FORT BIDWELL	SNOWFALL	T	4.0					T	T																							
	SN ON GND	4	7	7	6	6	5	5	5	5	4	3	2	T	T																	
GIANT FOREST	SNOWFALL			1.0					1.0															2.0								
	SN ON GND	30	30	31	30	30	29	28	28	28	28	27	27	26	20	20	18	18	17	17	T	T	T	T	T	T	T	T	T			
GRANT GROVE	SNOWFALL			T					2.0	-														5.0								
	SN ON GND	27	27	-	26	24	24	23	24	24	24	20	20	18	14	12	[illegible]	T	T	T				5	5	4	4	4	T			
HETCH HETCHY	SNOWFALL		0.8																													
	SN ON GND	10	9	9	9	6	5	3	2	1	T	T	T	T	T	T																
HUNTINGTON LAKE	SNOWFALL		T	0.5				2.5	3.0	T											T	1.0	1.0	17.0	2.0				T			
	SN ON GND	31	31	30	29	28	28	30	32	31	31	28	25	23	21	21	20	19	19	18	18	19	19	32	33	30	29	28	27			
JESS VALLEY	SNOWFALL		2.0																			3.0										
	SN ON GND	4	6	6	6	4	4	4	4	4	3	3	2									3	-	-	-	-	-	-	-			
LAKE ARROWHEAD	SNOWFALL																															
	SN ON GND	15	-	12	-	-	-	-	5	4	-	-	-	-	-	-	-	-	-	-	-	-	-	-	-	-	-	-	-			
LAKE CITY	SNOWFALL	T	4.0							T												2.0										
	SN ON GND	4	6	5	4	4	4	4	4	4	4	3	3	2	2	2	2	2	2	2	1	1										
LAKE ELEANOR	SNOWFALL		1.0																													
	SN ON GND	15	12	12	11	10	9	8	8	4	2	-	-	T	T	T																
LAKE SPAULDING	SNOWFALL	0.3	6.0					1.0	8.0	0.5												6.0										
	SN ON GND	32	38	37	37	36	36	37	45	45	42	39	37	34	32	30	29	27	26	25	24	29	26	24	21	18	16	13	10			
LLANO SHAWNEE HILLS RCH	SNOWFALL																															
	SN ON GND	7	6	5	3	2	T	T																								
MANZANITA LAKE	SNOWFALL		8.0						4.0	2.0												3.0										
	SN ON GND	23	30	29	28	28	27	27	28	30	29	26	26	23	22	20	18	16	15	14	13	16	12	10	8	8	T	T	T			
MC CLOUD	SNOWFALL	T	4.0						2.0	T																						
	SN ON GND	18	22	19	18	18	17	16	18	17	16	16	14	11	10	6	2	T	T	T	T	T	T	T								
MINERAL	SNOWFALL		2.0						4.0	1.0												1.0										
	SN ON GND	26	28	28	28	27	27	26	30	31	30	28	27	25	23	22	20	18	16	15	13	14	12	10	8	6	4	2	T			
MONO LAKE	SNOWFALL		T						2.0															-	-			-	-			
	SN ON GND	12	12	12	12	12	12	12	13	10	9	7	5	4	3	2	T	T	T	T	T	T	T	-	-	-	-	-	-			
MOUNT HAMILTON	SNOWFALL		T																													
	SN ON GND	T	T	T	T																											
MT SHASTA WB CITY	SNOWFALL	1.9	0.1					4.5	0.5																							
	SN ON GND	14	16	15	14	14	13	12	14	12	12	12	10	8	6	1	1	T	T	T	T											
	WTR EQUIV	3.9	4.0	3.7	3.7	3.5	3.4	3.4	4.0	4.0	4.0	4.0	3.5	3.1	2.5																	
MT WILSON FC 338 B	SNOWFALL																															
	SN ON GND	12	12	10	9	8	7	6	5	1																						
PALOMAR MTN OBSY	SNOWFALL																															
	SN ON GND	20	14	12	8	7	4	2	1																							
SANDBERG WB	SNOWFALL		T																													
	SN ON GND	13	9	5	4	T	T	T	T	T																						
SIERRAVILLE RS	SNOWFALL		2.5						0.7	2.0																						
	SN ON GND	12	13	13	13	11	9	9	10	11	11	11	10	8	6	6	5	4	3	3	2	1										
SODA SPRINGS	SNOWFALL		6.0						8.0	4.0												8.0	4.0	7.0	8.0			6.0				
	SN ON GND	51	55	54	54	53	52	51	58	60	60	58	56	52	50	48	44	42	40	37	35	42	44	50	57	54	50	54	50			
SO ENTRANCE YOSEMITE NP	SNOWFALL		1.0																													
	SN ON GND	10	11	10	9	8	7	6	5	3	2																					
SQUIRREL INN NO 2	SNOWFALL																															
	SN ON GND	-	-	15	-	-	-	8	-	-	-	T	T	T	T	T																
STRAWBERRY VALLEY	SNOWFALL		3.0					1.5																								
	SN ON GND	9	11	10	9	9	9	11	10	10	9	7	6	5	3	1	1	T	T	T	T	T	T									
SUSANVILLE AP	SNOWFALL	0.5	3.0						T																							
	SN ON GND	-	-	-	-	-	-	-	-	-	-	-	-	-	-	-	-	-	-	-	-	-	-	-	-	-	-	-	-			
TABLE MOUNTAIN	SNOWFALL							T										T						6.0					0.5			
	SN ON GND	20	16	15	12	8	6	5	4	4	3	T	T					T	T					5	T	T	T	T	1			
TAHOE	SNOWFALL		5.0						6.5	1.5												4.0		2.5	1.5	1.0						
	SN ON GND	26	30	28	28	27	26	26	32	33	32	30	29	29	24	22	20	20	19	18	18	22	19	20	21	21	19	19	18			
TOPAZ LAKE	SNOWFALL		-																						-							
	SN ON GND	-	1	-	-	-	-	-	-	-	-	-	-	-	-	-	-	-	-	-	-	-	-	-	-	-	-	-	-			

See reference notes following Station Index.

SNOWFALL AND SNOW ON GROUND

Station		Day of month 1	2	3	4	5	6	7	8	9	10	11	12	13	14	15	16	17	18	19	20	21	22	23	24	25	26	27	28	29	30	31
TULELAKE	SNOWFALL	-	-																													
	SN ON GND	1	1	-	-	-	-	-	-	-	-	-	-	-	-	-	-	-	-	-	-	-	-	-	-	-	-	-	-			
TWIN LAKES	SNOWFALL		5.5					2.0	4.5	1.0											0.5	5.5	0.5	18.0	13.0	6.0	2.5	0.5	1.0			
	SN ON GND	37	42	41	40	39	38	39	41	41	40	37	35	33	32	32	30	30	29	29	28	33	33	50	60	59	59	55	54			
WESTWOOD 3 WSW	SNOWFALL	T	8.0					2.0	1.0																							
	SN ON GND	20	28	27	26	25	25	27	28	27	25	23	22	20	17	16	14	13	12	11	11	10	9	8	6	5	T	T	T			
WHITE MOUNTAIN NO 1	SNOWFALL			2.0					0.5	T				T				T	1.8	T			T	2.0	T	2.5		1.0	T			
	SN ON GND	9	8	10	10	9	9	8	9	8	8	7	5	4	3	2	2	1	2	1	1	1	1	3	3	5	4	5	5			
WHITE MOUNTAIN NO 2	SNOWFALL			0.5					0.5									T	2.0			T	0.5	1.0	1.0	2.0		2.0	0.5			
	SN ON GND	-	-	-	-	-	-	-	-	-	-	-	-	-	-	-	-	-	-	-	-		-	-	-	-	-	-	-			
WOODFORDS	SNOWFALL		T						1.0																							
	SN ON GND	13	13	12	12	11	9	7	8	6	5	3	2	2																		
YOSEMITE NATIONAL PARK	SNOWFALL		1.5																													
	SN ON GND	8	9	8	7	7	-	6	2	T	T	T	T	T																		

SUPPLEMENTAL DATA

Station	Wind direction: Prevailing	Wind direction: Percent of time from prevailing	Wind speed m. p. h.: Average	Wind speed m. p. h.: Fastest mile	Wind speed m. p. h.: Direction of fastest mile	Wind speed m. p. h.: Date of fastest mile	Relative humidity averages - percent: 4:30A PST	10:30A PST	4:30P PST	10:30P PST	Number of days with precipitation: Trace	.01-.09	.10-.49	.50-.99	1.00-1.99	2.00 and over	Total	Percent of possible sunshine	Average sky cover sunrise to sunset
BAKERSFIELD WB AIRPORT	N	7	3.7	++32	SSE	22	89	71	62	81	10	2	2	0	0	0	14	-	8.4
BISHOP WB AIRPORT	-	-	-	-	-	-	-	43	35	-	3-	3	2	0	0	0	7	-	6.6
BLUE CANYON WB AIRPORT	-	-	-	-	-	-	-	70	76	-	3	0	[illegible]	4	4	2	19	-	7.8
BURBANK WB AIRPORT	S	14	3.2	++23	ESE	23	84	60	57	76	5	4	0	1	1	0	11	-	7.5
EUREKA WB CITY	-	-	6.2	35	SW	24	-	-	-	-	3	2	7	2	1	0	15	32	8.1
FRESNO WB AIRPORT	E	10	4.1	21	SE	22	92	77	69	88	9	6	4	0	0	0	19	35	8.4
LOS ANGELES WB AIRPORT	W	25	6.2	++23	SSE	23	83	63	72	82	6	3	0	2	0	[illegible]	11	-	7.8
LOS ANGELES WB CITY	-	-	5.5	24	S	22+	75	57	60	76	9	1	0	2	0	0	12	49	7.2
MOUNT SHASTA WB CITY	-	-	-	-	-	-	83	72	65	-	2	5	3	3	0	2	15	-	6.8
OAKLAND WB AIRPORT	WSW	9	6.6	++29	SSW	24	90	83	74	86	6	3	6	3	0	0	18	-	8.5
RED BLUFF WB AIRPORT	SSE	29	10.6	43	SE	23	80	67	57	77	4	5	4	1	0	0	14	51	7.1
SACRAMENTO WB AIRPORT	SSE	16	8.8	36	SE	23	91	80	68	87	2	7	2	5	0	0	16	40	8.3
SANDBERG WB	-	-	13.3	++36	S	22	-	60	65	-	5	2	1	1	1	0	10	-	7.6
SAN DIEGO WB AIRPORT	NE	9	5.6	19	S	23	82	63	65	79	[illegible]	2	2	0	0	0	12	45	7.7
SAN FRANCISCO WB AIRPORT	SSW	8	6.8	44	S	23	93	86	75	88	6	5	4	3	0	0	18	-	8.6
SAN FRANCISCO FED OFFICE BLDG	-	-	6.9	32	SW	24	-	88†	-	-	3	6	7	2	0	0	18	33	7.8
SAN JOSE	SE	23	5.6	36	SE	22	-	-	73	-	0	5	5	[illegible]	0	0	12	19	8.0
SANTA MARIA WB AIRPORT	WNW	19	6.1	++31	ESE	22	91	72	71	90	6	4	3	2	0	0	15	-	8.3

† 8:00 A.M.

++ FASTEST OBSERVED ONE MINUTE WIND SPEED. THIS STATION IS NOT EQUIPPED WITH AUTOMATIC RECORDING WIND INSTRUMENTS.

See reference notes following Station Index.

TOTAL PRECIPITATION

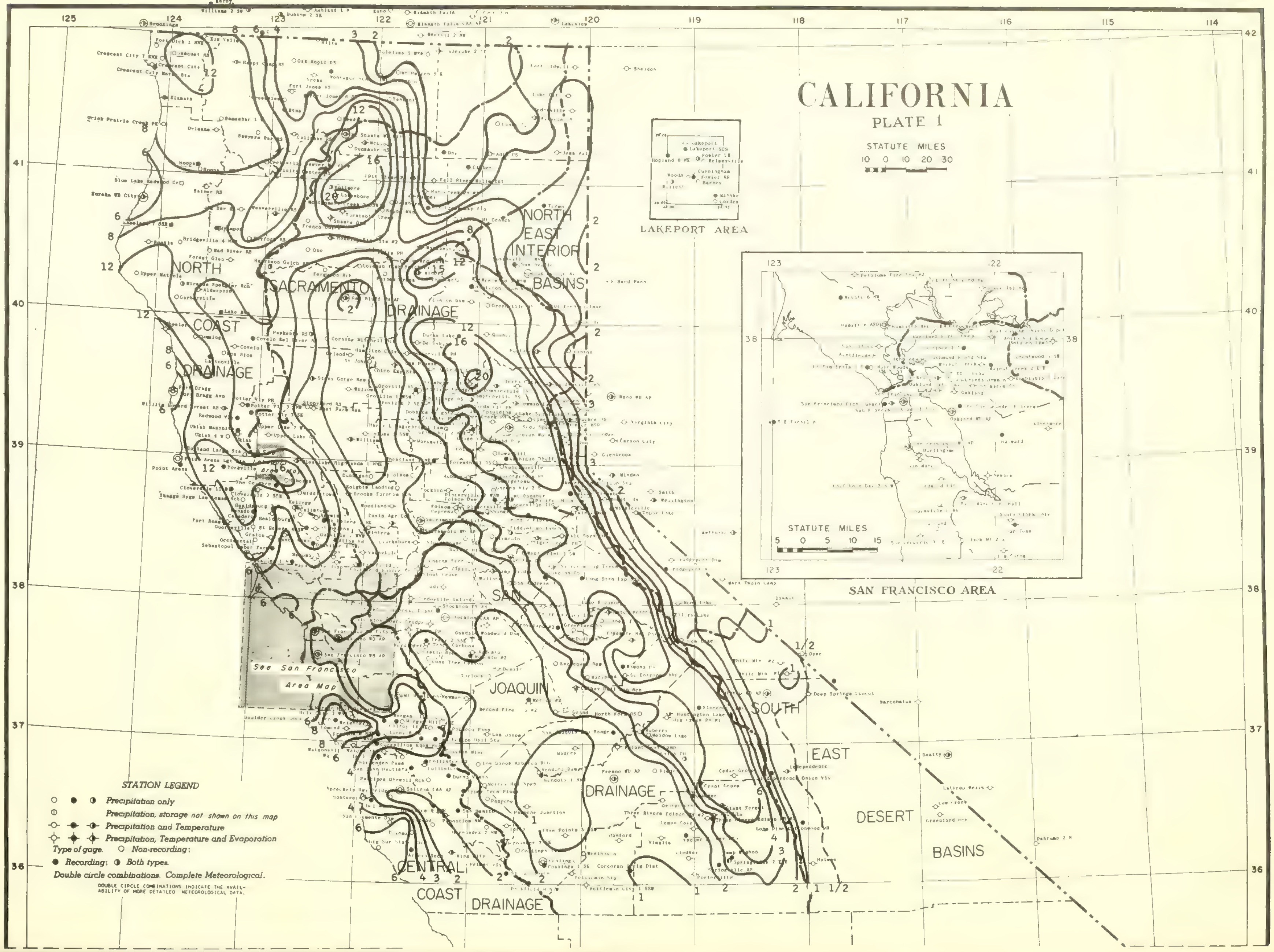

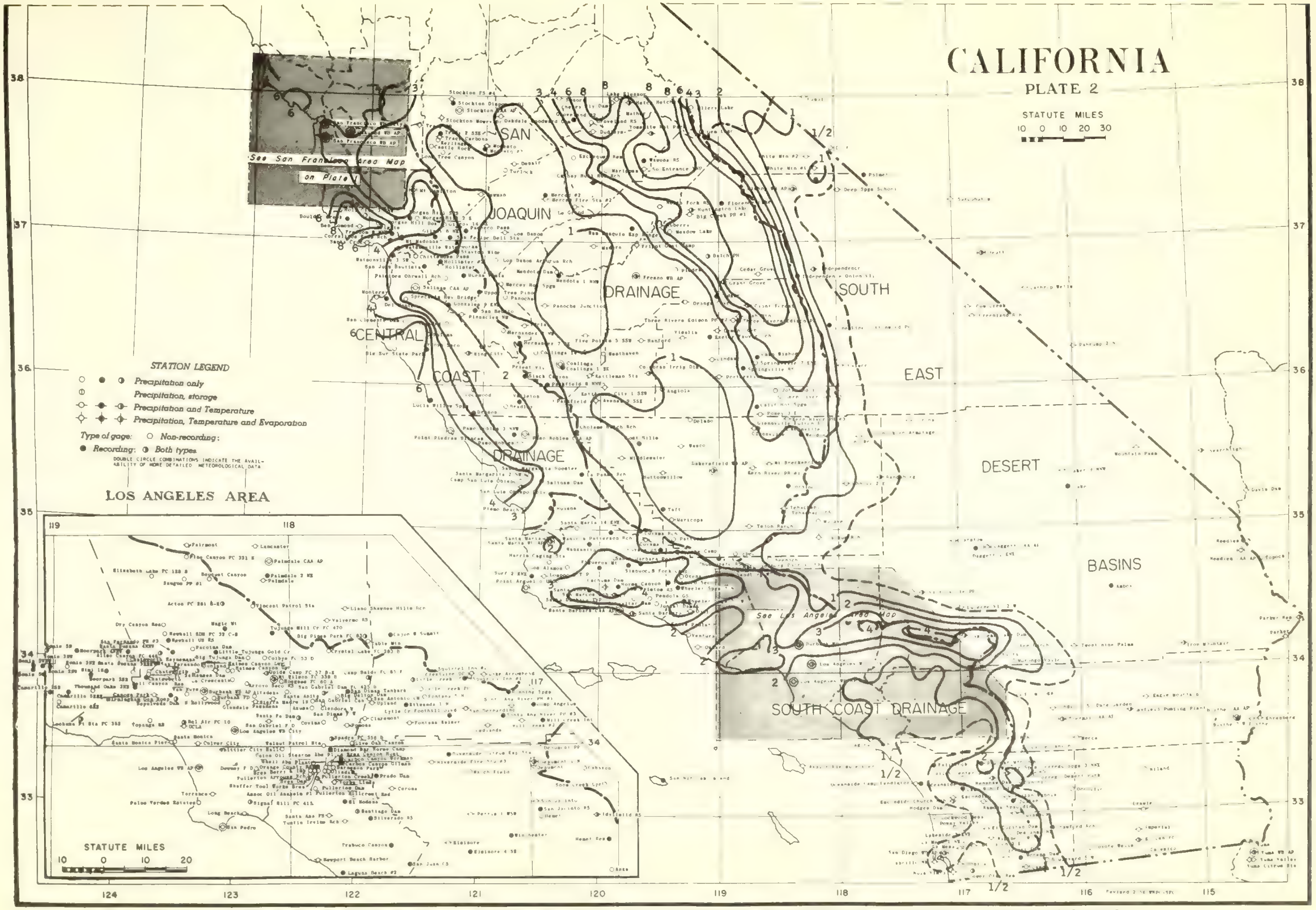

ISOLINES ARE DRAWN THROUGH POINTS OF APPROXIMATELY EQUAL VALUE. CAUTION SHOULD BE USED IN INTERPOLATING ON THESE MAPS, PARTICULARLY IN MOUNTAINOUS AREAS.

AVERAGE TEMPERATURE

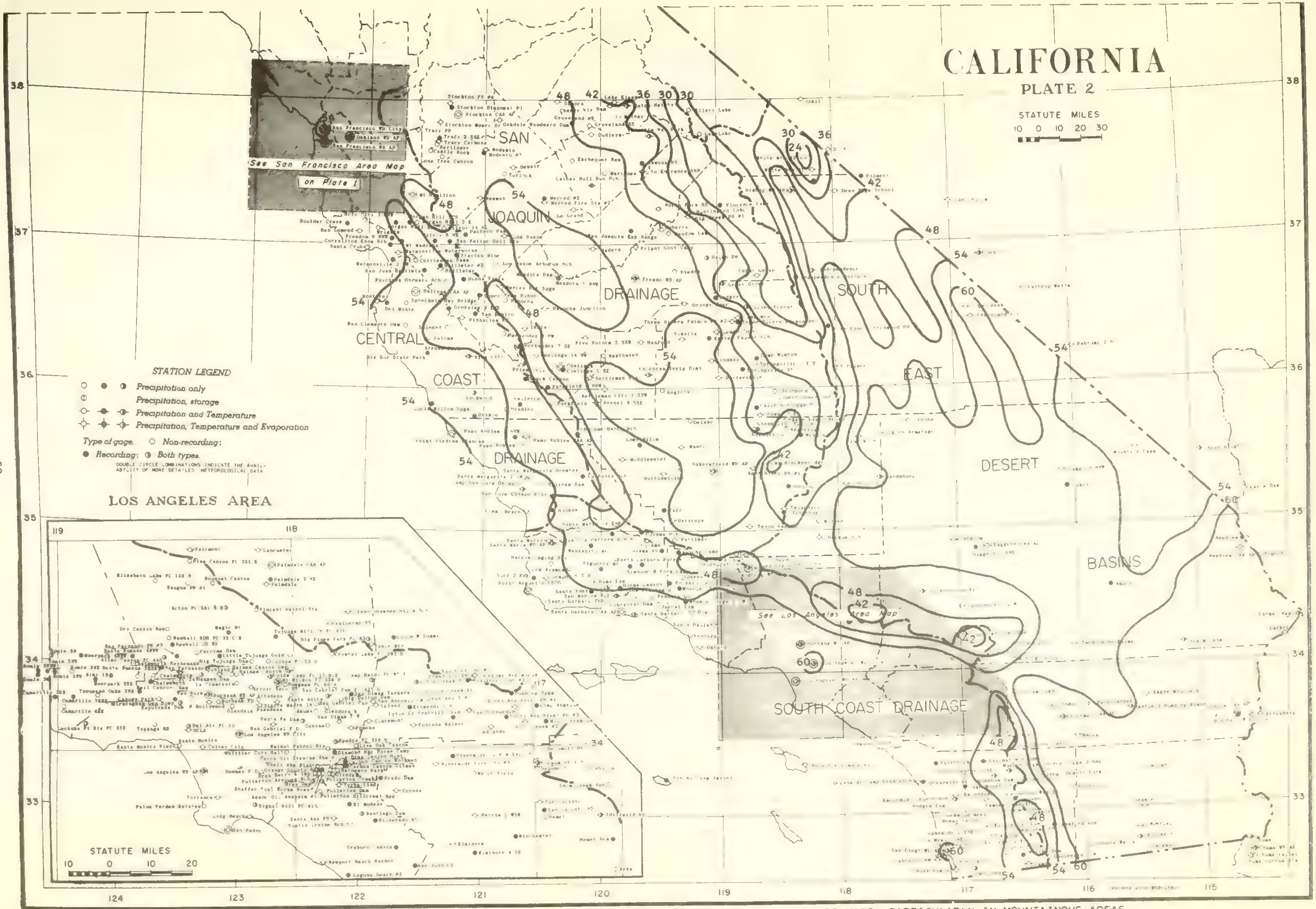

ISOLINES ARE DRAWN THROUGH POINTS OF APPROXIMATELY EQUAL VALUE. CAUTION SHOULD BE USED IN INTERPOLATING ON THESE MAPS, PARTICULARLY IN MOUNTAINOUS AREAS.

STATION INDEX

Station	Index No.	County	Drainage‡	Latitude	Longitude	Elevation	Observation time Temp.	Observation time Precip.	Observer	Refer to tables
ACTON ESCONDIDO FC261B E	0014	LOS ANGELES	29	34 30	118 17	2920		5P	J C FASSOLD	3 C
ADIN RANGER STATION	0029	MODOC	21	41 12	120 57	4193	5P	5P	U S FOREST SERVICE	2 3 5
ALDERPOINT	0088	HUMBOLDT	7	40 11	123 36	435	9A	9A	MRS CORA C OLSEN	2 3 5
ALISO CANYON FC 446	0115	LOS ANGELES	13	34 19	118 33	2367		5P	J SPRECHER	3 C
ALPINE 1 W	0136	SAN DIEGO	33	32 50	116 47	1700	4P	4P	ERNEST W WRIGHT	2 3 5
ALTADENA	0144	LOS ANGELES	13	34 11	118 08	1125		5P	RUBIO CANON L&W ASN	3
ALTURAS RANGER STATION	0161	MODOC	21	41 29	120 32	4365	8A	8A	U S FOREST SERVICE	2 3 5 7 C
AMBOY	0176	SAN BER'DINO	6	34 33	115 45	620		MID	NAT CHLORIDE OF AM	C
ANGIOLA	0204	TULARE	9	35 59	119 29	205		5P	ANGIOLA ELEV & WHSE	3
ANGWIN PAC UNION COLLEGE	0212	NAPA	17	38 35	122 26	1815	6P	6P	PACIFIC UNION COL	2 3 5
ANTIOCH 1 E	0227	CONTRA COSTA	27	38 00	121 47	46	6P	6P	EDWARD C JENNINGS	2 3 5
ANTIOCH PUMPING PLANT 3	0232	CONTRA COSTA	27	37 59	121 44	[illegible]	8A	8A	U S BUR RECLAMATION	2 3 5 6
ANZA	0235	RIVERSIDE	33	33 33	116 41	3900		8A	CORPS OF ENGINEERS	3
APACHE CAMP	0239	VENTURA	30	34 52	119 21	4600		MID	KERN CO ROAD CAMP	C
ARROYO SECO	0322	MONTEREY	24	36 14	121 29	800		MID	CHARLES M HERBERT	C
ARROYO SECO RANGER STA	0327	LOS ANGELES	13	34 13	118 11	1350		5P	U S FOREST SERVICE	3
ASH MOUNTAIN	0343	TULARE	9	36 29	118 50	1698	4P	8A	US NAT PARK SERVICE	2 3 5
ASSOC OIL ANAHEIM NO 1	0355	ORANGE	26	33 55	117 53	350		7A	CORPS OF ENGINEERS	3
ATLAS ROAD	0372	NAPA	17	38 25	122 15	1735		MID	GLADYS A DUTRA	C
ATWELL CCC CAMP	0374	TULARE	9	36 28	118 40	6400		VAR	CORPS OF ENGINEERS	S
AUBERRY	0379	FRESNO	27	37 05	119 29	2003	4P	4P	UNION ELEM SCHOOL	2 3 5
AUBURN	0383	PLACER	1	38 54	121 04	1297	7A	7A	[illegible]	2 3 5
AVALON PLEASURE PIER	0395	LOS ANGELES	33	33 21	118 20	[illegible]	8A	8A	HARBOR MASTER	2 3 5
AVENAL 9 SSE	0398	KINGS	10	35 54	120 03	532	8A	8A	TIDEWATER OIL CO	2 3 5 6
AZUSA FC 143	0410	LOS ANGELES	26	34 08	117 54	607		5P	CORNELIUS SMITH	3
BACKUS RANCH	0418	KERN	6	34 57	118 11	2645	5P	5P	O J BACKUS	2 3 5 6
BADGER	0422	TULARE	9	36 38	119 01	3030		MID	MRS LUCILLE E WEDDLE	C
BADGER PASS	0425	MARIPOSA	14	37 40	119 40	7300		VAR	US NAT PARK SERVICE	S
BAKER	0436	SAN BER'DINO	6	35 16	116 04	940		MID	TOWN OF BAKER	C
BAKER 9 NNW	0437	SAN BER'DINO	6	35 23	116 07	1045	8A	8A	L A WTR & PWR DEPT	2 3 5
BAKERSFIELD WB AIRPORT	0442	KERN	10	35 25	119 03	489	MID	MID	U S WEATHER BUREAU	2 3 5 C
BALCH POWER HOUSE	0449	FRESNO	11	36 54	119 06	1750		5P	P G & E COMPANY	3 C
BALL MOUNTAIN LOOKOUT	0468	TEHAMA	23	39 56	122 47	6500		VAR	CORPS OF ENGINEERS	S
BARNESON PARK	0509	ORANGE	26	33 56	117 51	600		8A	CORPS OF ENGINEERS	3
BARRETT DAM	0514	SAN DIEGO	33	32 41	116 40	1623	7A	7A	SAN DIEGO WTR DEPT	2 3 5
BARSTOW	0519	SAN BER'DINO	15	34 54	117 01	2142	6P	6P	SO CALIF WATER CO	2 3 5
BATES RIDGE	0543	SNTA BARBARA	30	34 55	119 54	5300		VAR	U S FOREST SERVICE	S
BEAUMONT	0606	RIVERSIDE	28	33 56	116 59	2580		8A	BEAUMONT IRRIG DIST	3
BEAUMONT PUMPING PLANT	0607	RIVERSIDE	28	33 59	116 58	3045		7A	BEAUMONT IRRIG DIST	3
BEAUMONT 1 N	0603	RIVERSIDE	28	33 57	116 59	2630	4P	4P	B L TATE	2 3 5 6 C
BEEHIVE MEADOW	0617	TUOLUMNE	37	38 00	119 47	6500		VAR	HETCH HETCH WTR SUP	S
BEL AIR FC 10	0619	LOS ANGELES	33	34 05	118 27	540		5P	T J LE BLANC	3 C
BEN LOMOND	0674	SANTA CRUZ	4	37 05	122 06	504	5P	5P	MRS N T SHAW	2 3 5
BENSONS FERRY	0682	SAN JOAQUIN	16	38 15	121 26	17		7A	DAVID P CAMERON JR	3
BERKELEY	0693	ALAMEDA	4	37 52	122 15	299	8P	8P	UNIVERSITY OF CALIF	2 3 5 C
BESWICK 7 S	0715	SISKIYOU	12	41 52	122 14	6140		VAR	U S WEATHER BUREAU	S
BIEBER	0731	LASSEN	21	41 07	121 08	4130		MID	MRS GEORGIA M WOODIN	C
BIG BAR RANGER STATION	0738	TRINITY	35	40 45	123 15	1248	8A	8A	U S FOREST SERVICE	2 3 5
BIG BEAR LAKE DAM	0742	SAN BER'DINO	28	34 14	116 58	6815	5P	6A	KENNETH V SIMPSON	2 3 5 7 C
BIG CREEK PWR HOUSE NO 1	0755	FRESNO	27	37 12	119 15	4928	5P	5P	SO CALIF EDISON CO	2 3 5 7
BIG DALTON DAM FC 223B-E	0758	LOS ANGELES	26	34 10	117 49	1575		5P	D E WILSON	3
BIG PINE CREEK	0767	INYO	19	37 08	118 28	10000		VAR	DEP WATER RESOURCES	S
BIG PINES PARK FC 83	0779	LOS ANGELES	7	34 23	117 41	6860		5P	[illegible]	3 C
BIG SUR STATE PARK	0790	MONTEREY	4	36 15	121 47	220		8A	STATE PARK SERVICE	3
BIG TUJUNGA DAM FC 46 D-E	0798	LOS ANGELES	13	34 18	118 11	2315		5P	D J ROBERTSON	3
BIRMINGHAM GEN HOSPITAL	0818	LOS ANGELES	13	34 11	118 30	722		MID	CORPS OF ENGINEERS	C
BISHOP PASS SNOW COURSE	0821	FRESNO	11	37 06	118 34	11040		VAR	CORPS OF ENGINEERS	S
BISHOP WB AIRPORT	0822	INYO	19	37 22	118 22	4108	MID	MID	U S WEATHER BUREAU	2 3 5 7 C
BLACK MTN 2 S	0850	SANTA CLARA	4	37 17	122 09	2331		3P	MRS PROCTOR A CAHILL	3
BLACKS MOUNTAIN	0867	LASSEN	21	40 46	121 12	7200		VAR	U S WEATHER BUREAU	S
BLACKS MOUNTAIN BRANCH	0870	LASSEN	21	40 44	121 15	5600		7A	U S FOREST SERVICE	3
BLUE CANYON WB AIRPORT	0897	PLACER	8	39 17	120 42	5280	MID	MID	U S WEATHER BUREAU	2 3 5 7 C
BLUE LAKE REDWOOD CREEK	0903	HUMBOLDT	17	40 55	123 49	975		9A	KENNETH E HIBBARD	3
#BLYTHE	0924	RIVERSIDE	5	33 37	114 36	266	6P	6P	O W MALMGREN	2 3 5
BLYTHE 7 W	0925	RIVERSIDE	5	33 37	114 43	390		MID	STATE DIV OF FSTRY	C
BLYTHE CAA AIRPORT	0927	RIVERSIDE	5	33 37	114 43	390	MID	MID	U S CIVIL AERO ADM	2 3 5
BOCA	0931	NEVADA	36	39 23	120 06	5532	8A	8A	HAROLD M PABST	2 3 5 6 7
BONITA	0968	SAN DIEGO	33	32 40	117 02	105	5P	5P	R M ALLEN	2 3 5
BORREGO DESERT PARK	0983	SAN DIEGO	6	33 16	116 25	850		8A	CORPS OF ENGINEERS	3
BORREGO SPRINGS 3 NNE	0986	SAN DIEGO	6	33 17	116 21	625	8A	8A	DI GIORGIO FRUIT	2 3 5
BOULDER CREEK LOCATELLI RANCH	1005	SANTA CRUZ	4	37 08	122 12	2200		MID	VINCENT D LOCATELLI	C
BOULEVARD 5 W	1009	SAN DIEGO	6	32 40	116 20	3250		9A	CORPS OF ENGINEERS	3
BOUQUET CANYON	1013	LOS ANGELES	13	34 35	118 21	3000		MID	L A WTR & PWR DEPT	3
BOWMAN DAM	1018	NEVADA	8	39 27	120 40	5347	5P	5P	NEVADA IRRIG DIST	2 3 5 C
BRADLEY	1034	MONTEREY	24	35 52	120 48	540		8A	ALBERT C RIST	3
BRAWLEY	1048	IMPERIAL	6	32 59	115 32	-119	8A	8A	LYLE C WHITTED	2 3 5
BRAY 10 WSW	1050	SISKIYOU	12	41 34	122 08	5759		VAR	U S WEATHER BUREAU	S
BREA BERRY AND IMPERIAL	1054	ORANGE	26	33 55	117 54	350		8A	CORPS OF ENGINEERS	3
BREA DAM	1057	ORANGE	26	33 53	117 56	275		8A	CORPS OF ENGINEERS	3 C
BRENTWOOD 6 SW	1060	CONTRA COSTA	27	37 53	121 47	325		MID	VERNON R CAKEBREAD	C
BRIDGEPORT DAM	1075	MONO	38	38 19	119 13	6420	5P	5P	WALKER RVR IR DIST	2 3 5 7
BRIDGEPORT RANGER STA	1076	MONO	38	38 16	119 17	6550		MID	U S FOREST SERVICE	C
BRIDGEVILLE 4 NNW	1080	HUMBOLDT	7	40 31	123 49	2050		[illegible]	MRS ALBERT R HUNT	3
BROOKS FARNHAM RANCH	1112	YOLO	23	38 46	122 09	350	9A	9A	MRS JOYCE A FARNHAM	2 3 5 C
BRUSH CREEK RANGER STA	1130	BUTTE	8	39 41	121 20	3560		8A	U S FOREST SERVICE	3 C
BRUSHY SPRINGS GUARD STA	1133	PLACER	1	39 00	120 35	4800		VAR	CORPS OF ENGINEERS	S
BRYSON	1142	MONTEREY	24	35 48	121 05	925		MID	ERNEST A WEFERLING	C
BUCKHORN	1149	SHASTA	21	40 52	121 51	3771		9A	CLOSED	2/18/57
BUCKS LAKE	1161	PLUMAS	8	39 54	121 12	5200		MID	HAROLD W MC REYNOLDS	C
BUENA VISTA	1170	SAN BENITO	20	36 46	121 11	1640		MID	MRS LOLA F GALLI	C
BULLARDS BAR POWER HOUSE	1180	YUBA	[illegible]	39 25	121 09	1740		4P	P C & E COMPANY	3
BURBANK FIRE DEPT FC 226	1192	LOS ANGELES	13	34 11	118 18	650		5P	CHIEF F OLCHVARY	3
#BURBANK WB AIRPORT	1194	LOS ANGELES	13	34 12	118 22	699	MID	MID	U S WEATHER BUREAU	2 3 5 C
BURLINGAME	1206	SAN MATEO	4	37 35	122 21	10	4P	4P	CITY OF BURLINGAME	2 3 5 6
BURNEY	1214	SHASTA	21	40 53	121 40	3127	8A	8A	RUTH C ESTES	2 3 5
BURTON RANCH	1216	CONTRA COSTA	4	37 52	122 05	560		8A	MRS M A R STIRTON	3
BUTTONWILLOW	1244	KERN	10	35 24	119 28	268	[illegible]	[illegible]	BUENA VISTA W S DIS	2 3 5
CABAZON	1250	RIVERSIDE	6	33 55	116 47	1815		5P	JAMES A WAKELAND	3
CABRILLO NAT MONUMENT	1252	SAN DIEGO	33	32 40	117 14	410	5P	5P	US NAT PARK SERVICE	2 3 5
CACHUMA DAM	1253	SNTA BARBARA	32	34 35	119 59	781	8A	8A	U S BUR RECLAMATION	2 3 5 6 C
CAJON WEST SUMMIT	1272	SAN BER'DINO	6	34 23	117 34	4810		MID	SAN BER'DINO CO FCD	C
CALAVERAS BIG TREES	1277	CALAVERAS	2	38 17	120 19	4696	8A	8A	CAL DIV BEACH & PKS	2 3 5
CALAVERAS RANGER STATION	1280	CALAVERAS	34	38 12	120 22	3343		MID	U S FOREST SERVICE	C
CALEXICO	1288	IMPERIAL	6	32 40	115 27	3		8A	IMPERIAL IRRIG DIST	3
CALIFORNIA HOT SPRINGS RANGER STATION	1300	TULARE	9	35 52	118 41	2975		MID	U S FOREST SERVICE	C
CALISTOGA	1312	NAPA	17	38 35	122 35	365		7A	JOSEPH J SCHOLL JR	3
CALLAHAN RANGER STATION	1316	SISKIYOU	12	41 18	122 48	3136	5P	5P	U S FOREST SERVICE	2 3 5
CAMARILLO 2 SE	1336	VENTURA	33	34 12	119 01	123		MID	ADOHR FARMS	C
CAMARILLO 4 NNW	1338	VENTURA	33	34 16	119 05	352		MID	ROBERT S GRETHER	C
CAMP ANGELUS	1369	SAN BER'DINO	[illegible]	34 09	116 59	[illegible]		MID	JOSEPH HOLT	C
CAMP BALDY FC 85 F	1373	LOS ANGELES	[illegible]	34 14	117 40	4300		[illegible]	D GROTH	3 C
CAMPO	1424	SAN DIEGO	33	32 37	116 28	2612	[illegible]	7A	ARCHIE C LEACH	2 3 5
CAMP PARDEE	1428	CALAVERAS	16	38 15	120 51	658	8A	8A	E BAY MUN UTL DIST	2 3 5 6 C
CAMP PIONEER SKI SHELTER	1433	SIERRA	8	39 38	120 34	6565		VAR	U S FOREST SERVICE	S
CAMP SAN LUIS OBISPO	1444	SN LUIS OBPO	[illegible]	35 21	120 41	625		8A	CORPS OF ENGINEERS	3
CAMPTONVILLE RANGER STA	1462	YUBA	[illegible]	39 27	121 03	2745		8A	U S FOREST SERVICE	3 C
CAMP WISHON	1470	TULARE	9	36 11	118 40	3800		MID	JESS L BURLESON	C
CANBY RANGER STATION	1476	MODOC	21	41 27	120 52	4312		8A	U S FOREST SERVICE	3
CANOGA PARK PIERCE COL	1484	LOS ANGELES	13	34 11	118 34	794	4P	4P	PIERCE COLLEGE AGR	2 3 5
CANTIL 2 E	1488	KERN	6	35 19	117 56	1955	SS	SS	S AND T RANCH	2 3 5
CANYON DAM	1497	PLUMAS	8	40 10	121 05	4555	5P	5P	P G & E COMPANY	2 3 5 7
CARBON CANYON GILMAN	1518	ORANGE	26	33 56	117 48	1775		MID	CORPS OF ENGINEERS	C
CARBON CANYON WORKMAN	1520	SAN BER'DINO	[illegible]	33 57	117 48	1175		MID	CORPS OF ENGINEERS	C
CASTLE ROCK	1582	SAN JOAQUIN	27	37 38	121 29	624		7A	CLOSED	12/31/56
CATHAY BULL RUN RANCH	1588	MARIPOSA	27	37 24	120 03	1425	9A	9A	WM H ALISON	2 3 5 C
CAZADERO	1602	SONOMA	22	38 32	123 07	1040		5P	MRS HAZEL L BOROTRA	3
CECILVILLE SAWYER MOUNTAIN VIEW	1606	SISKIYOU	12	41 06	123 03	3980	4P	4P	HENRY THIELE	2 3 5
CEDAR GROVE	1609	FRESNO	11	36 47	118 40	4650	4P	8A	US NAT PARK SERVICE	2 3 5
CEDARVILLE	1614	MODOC	18	41 32	120 10	4645	6P	6P	CARROLL A HIRONYMOUS	2 3 5
CENTERVILLE POWER HOUSE	1624	BUTTE	23	39 47	121 40	522	8P	8P	P G & E COMPANY	2 3 5
CHALLENGE RANGER STA	1653	YUBA	[illegible]	39 29	121 14	2575		8A	U S FOREST SERVICE	3
CHATSWORTH HEYNEMANN RANCH	1679	LOS ANGELES	13	34 16	118 36	1000		7A	CORPS OF ENGINEERS	3
CHATSWORTH FC 24 D	1680	LOS ANGELES	13	34 15	118 36	957		VAR	LONNIE BATWAY	3
CHATSWORTH RESERVOIR	1682	LOS ANGELES	13	34 14	118 37	865		MID	CORPS OF ENGINEERS	C
CHERRY VALLEY DAM	1697	TUOLUMNE	37	37 58	119 55	4765	8A	8A	HETCH HETCH WTR SUP	2 3 5
CHESTER	1700	PLUMAS	[illegible]	40 18	121 13	4530		4P	MRS C B KROEKER	3
CHICO EXPERIMENT STA	1715	BUTTE	23	39 42	121 47	205	4P	4P	US PLANT INTRO GRDN	2 3 5 6 C
CHITTENDEN PASS	1739	SAN BENITO	20	36 54	121 36	125		8A	W E CLINESMITH	3
CHOLAME HATCH RANCH	1743	SN LUIS OBPO	24	35 41	120 12	1975		MID	EVERETT C HATCH	C
CHUCHUPATE RANGER STA	1754	VENTURA	10	34 48	119 00	5250		MID	U S FOREST SERVICE	C
CHULA VISTA	1758	SAN DIEGO	33	32 36	117 06	9	8A	8A	WESTERN SALT CO	2 3 5 6
CISCO RANGER STATION	1768	PLACER	8	39 18	120 31	5739		8A	U S FOREST SERVICE	3
CLAREMONT POMONA COL	1779	LOS ANGELES	26	34 06	117 43	1201	6P	6P	F P BRACKETT OBSY	2 3 5
CLARKSBURG	1784	YOLO	23	38 25	121 32	14	8A	8A	AMER CRYSTAL SUG CO	2 3 5
CLAYTON 1 SW	1786	CONTRA COSTA	4	37 56	121 58	1010		MID	HENRY J KAISER CO	C
CLEARLAKE HIGHLANDS 1 NNE	1806	LAKE	23	38 58	122 38	1352	6P	6P	EDWARD J SERRA	2 3 5 C
CLOVERDALE 3 SSE	1838	SONOMA	22	38 46	122 59	320	8A	8A	WILLIE R HATCHER	2 3 5
CLOVERDALE 11 W	1840	SONOMA	22	38 46	123 13	1750		MID	FRANK S ORNBAUM	C
CLOVER MEADOWS GS	1844	MADERA	27	37 32	119 17	7002		VAR	U S FOREST SERVICE	S
COALINGA	1864	FRESNO	27	36 08	120 22	671	11P	11P	U S WB OBSERVER	2 3 5
COALINGA 1 SE	1867	FRESNO	27	36 08	120 20	663		MID	UNION OIL COMPANY	C
COALINGA 14 NW	1869	FRESNO	27	36 14	120 34	1640		5P	MRS CHARLES HOWELL	3
COLBYS FC 53 D	1896	LOS ANGELES	13	34 18	118 07	3675		4P	E R SHINN	3
COLD SPRINGS CAMP	1905	MONTEREY	4	36 13	121 41	3280		VAR	U S FOREST SERVICE	S
COLEMAN FISH HATCHERY	1907	SHASTA	23	40 24	122 09	420		7A	U S F & W SERVICE	3
COLFAX	1912	PLACER	8	39 06	120 58	2418	4P	4P	SOUTHERN PACIFIC CO	2 3 5
COLGATE POWER HOUSE	1916	YUBA	8	39 20	121 11	585		8A	P G & E COMPANY	3
COLUSA 1 SSW	1948	COLUSA	23	39 12	122 01	60	6P	6P	BERNERD J STEPHENS	2 3 5
CONCORD 2 SE	1961	CONTRA COSTA	[illegible]	37 57	122 00	260		9A	MRS LETA V TILLEY	3
CONCORD 3 ESE	1962	CONTRA COSTA	4	37 58	121 59	210		8A	ROBERT L ANNAND	3
CONCORD 1 SE	1965	CONTRA COSTA	4	37 59	122 01	110		MID	MRS JEANETTE M HALE	C
CORCORAN IRRIGATION DISTRICT	2012	KINGS	9	36 06	119 34	200	8A	8A	S S WHITEHEAD	2 3 5 C
CORDES	2015	LAKE	23	38 51	122 47	2610		9A	EDWARD J CORDES	3
CORNING HOUGHTON RANCH	2027	TEHAMA	23	39 54	122 22	487		8A	FRANKLIN K REED	3
CORONA	2031	RIVERSIDE	28	33 53	117 34	610	4P	4P	JAMESON COMPANY	2 3 5
CORRALITOS ENOS RANCH	2051	SANTA CRUZ	20	37 00	121 49	730		MID	ALFRED T ENOS	C
COTTONWOOD CREEK	2069	INYO	19	36 29	118 11	10600		VAR	DEP WATER RESOURCES	S
COVELO	2081	MENDOCINO	7	39 47	123 15	1390	SS	SS	HAROLD R MOSS	2 3 5
COVELO EEL RIVER RS	2084	MENDOCINO	7	39 50	123 05	1514		MID	U S FOREST SERVICE	C
COVINA TEMPLE FC 193	2090	LOS ANGELES	26	34 05	117 52	575		5P	WILLIAM B TEMPLE	3
COW CREEK	2092	INYO	[illegible]	36 32	116 53	-152	4P	4P	US NAT PARK SERVICE	2 3 5
COYOTE CANYON	2103	RIVERSIDE	6	33 26	116 30	2300		5P	CORPS OF ENGINEERS	3
COYOTE WELLS	2111	IMPERIAL	6	32 44	115 58	250		8A	CORPS OF ENGINEERS	3
CRABTREE MEADOW	2114	TULARE	10	36 34	118 20	10720		VAR	CORPS OF ENGINEERS	S
CRAWFORD RANCH	2139	SAN DIEGO	6	32 53	116 17	1500		MID	ROBERT A CRAWFORD	C
CRESCENT CITY	2147	DEL NORTE	17	41 45	124 12	45	4P	4P	CALIF-OREGON PWR CO	2 3 5
CRESCENT CITY 7 ENE	2148	DEL NORTE	17	41 48	124 05	120		8A	CAL DIV BEACH & PKS	3
CRESCENT CITY MAINTENANCE STATION	2150	DEL NORTE	17	41 46	124 12	50		MID	STATE DIV OF HWYS	C
CRESTLINE LAKE GREGORY	2163	SAN BER'DINO	15	34 15	117 17	4530		MID	CR FST CO WTR DIST	C
# CROCKETT	2177	CONTRA COSTA	4	38 03	122 13	12	4P	4P	CAL HAWAIIAN SUG CO	2 3 5
CRYSTAL LAKE EAST PINE FLAT FC 283 B	2199	LOS ANGELES	26	34 20	117 50	5770		5P	L W CAMMACK	3
# CULVER CITY	2214	LOS ANGELES	33	34 01	118 23	80	4P	4P	CULVER CITY	2 3 5
CUMMINGS	2218	MENDOCINO	7	39 50	123 38	1324		5P	D A BUTLER	3
CUNNINGHAM	2224	LAKE	23	38 57	122 52	1421		8A	MRS M V CUNNINGHAM	3
CUYAMA	2236	SNTA BARBARA	30	34 56	119 37	2240	[illegible]	[illegible]	JOHN S ROWELL	2 3 5
CUYAMACA	2239	SAN DIEGO	25	32 59	116 35	4650	8A	8A	A M LEWIS	2 3 5 7
CUYAMA RANCH	2248	SN LUIS OBPO	30	34 59	119 40	2150		MID	CORPS OF ENGINEERS	C
CUYAMA RANGER STATION	2249	SNTA BARBARA	30	34 51	119 29	2749		MID	U S FOREST SERVICE	C
DAGGETT 1 ENE	2255	SAN BER'DINO	6	34 52	116 52	1975		MID	COOL WATER RANCH	C
DAGGETT CAA AIRPORT	2257	SAN BER'DINO	6	34 52	116 47	1922	MID	MID	U S CIVIL AERO ADM	2 3 5
DAVIS AGR COLLEGE	2294	YOLO	23	38 32	121 45	51	8A	8A	UNIVERSITY OF CALIF	2 3 5 6 C G
DAY	2306	MODOC	21	41 13	121 23	3650		MID	HERMAN L LORENZEN	C
DEEP SPRINGS SCHOOL	2331	INYO	[illegible]	37 22	117 59	5225	5P	5P	DEEP SPRINGS SCHOOL	2 3 5 7
DEER CREEK POWER HOUSE	2334	NEVADA	8	39 18	120 51	3700	5P	5P	P G & E COMPANY	2 3 5
DELANO	2346	KERN	9	35 47	119 15	323		8A	KERN CO FSTRY & F D	3
DEL MONTE	2362	MONTEREY	4	36 36	121 52	46		MID	USN POSTGRAD SCHOOL	C
DENAIR	2389	STANISLAUS	37	37 32	120 48	124	5P	5P	W F MOORE	2 3 5
DE SABLA	2402	BUTTE	23	39 52	121 37	2713	4P	4P	P G & E COMPANY	2 3 5
DESCANSO RANGER STATION	2406	SAN DIEGO	33	32 51	116 37	3550		8A	U S FOREST SERVICE	3
DIAMOND BAR HORSE CAMP	2432	LOS ANGELES	26	33 59	117 50	750		MID	CORPS OF ENGINEERS	C
DOBBINS COLGATE FOREBAY	2458	YUBA	8	39 21	121 12	1550	4P	4P	P G & E COMPANY	2 3 5
DONNER MEMORIAL STATE PARK	2467	NEVADA	36	39 19	120 14	5937	8A	8A	CLYDE E STRICKLER	2 3 5
DOS RIOS	2490	MENDOCINO	7	39 43	123 21	927		8A	SHERMAN E SHARITS	3
DOUBLEBUNK MEADOW	2492	TULARE	10	35 57	118 36	6200		VAR	CORPS OF ENGINEERS	S
DOWNEY FIRE DEPT FC107C	2494	LOS ANGELES	33	33 56	118 08	130		5P	DOWNEY FIRE DEPT	3
DOWNIEVILLE RANGER STA	2500	SIERRA	[illegible]	39 34	120 50	2895	8A	8A	U S FOREST SERVICE	2 3 5 C
DOYLE 5 SSE	2506	LASSEN	18	39 57	120 05	4385	7A	7A	FRANK M ROWLAND	2 3 5 7
DRY CANYON RESERVOIR	2516	LOS ANGELES	29	34 29	118 32	1511		7A	JAMES B RAY	3
DUDLEYS	2539	MARIPOSA	14	37 45	120 06	3000	6P	6P	W D MC LEAN	2 3 5
DUNNIGAN	2568	YOLO	23	38 53	121 58	63		9A	MRS ALETHA G HUNT	3
DUNSMUIR RANGER STATION	2572	SISKIYOU	23	41 13	122 16	2420		8A	U S FOREST SERVICE	3
DUTTONS LANDING	2580	NAPA	17	38 12	122 18	20	8A	8A	DAN STEEK	2 3 5 6
EAGLE MOUNTAIN	2598	RIVERSIDE	6	33 47	115 28	973	7A	7A	METRO WATER DIST	2 3 5
EAST PARK RESERVOIR	2640	COLUSA	23	39 22	122 31	1205	8A	8A	ORLAND UNIT WU ASSN	2 3 5
EAST VIDETTE MEADOW	2653	TULARE	11	36 44	118 23	10400		VAR	CORPS OF ENGINEERS	S
EL CAJON 2 E	2705	SAN DIEGO	33	32 47	116 55	525	SS	SS	EDWIN R CUNNINGHAM	2 3 5
EL CAPITAN DAM	2709	SAN DIEGO	25	32 53	116 49	600	8A	8A	SAN DIEGO WATER DEP	2 3 5 C
EL CENTRO 2 SSW	2713	IMPERIAL	6	32 46	115 34	- 30	5P	5P	EL CENTRO WATER DEP	2 3 5 C
ELECTRA POWER HOUSE	2728	AMADOR	16	38 20	120 40	715	5P	5P	P G & E COMPANY	2 3 5
ELIZABETH LAKE CANYON FC 128 B	2735	LOS ANGELES	29	34 36	118 34	2075		5P	E E STUDLEY	3
ELK VALLEY	2749	DEL NORTE	17	42 00	123 43	1711	5P	5P	ROBERT E BOTTEL	2 3 5
ELLERY LAKE	2756	MONO	[illegible]	37 56	119 14	9600		MID	CALIF ELEC PWR CO	3
ELLIOTT	2760	SAN JOAQUIN	16	38 14	121 11	90		7A	C NORMAN ADAMS	3
EL MODENA	2775	ORANGE	[illegible]	33 48	117 47	464		MID	HOMER F WANNAMAKER	C
ELSINORE	2805	RIVERSIDE	28	33 40	117 21	1300	6P	6P	STATE DIV OF FSTRY	2 3 5
ELSINORE 4 SE	2811	RIVERSIDE	28	33 38	117 16	1450		MID	CLOSED	11/6/56
ESCONDIDO	2862	SAN DIEGO	33	33 07	117 05	660	6P	6P	DARWIN M TING	2 3 5
ESCONDIDO CHURCH RANCH	2871	SAN DIEGO	33	33 06	117 05	715	6P	6P	ALBERT A CHURCH	2 3 5 C
ETIWANDA 1 N	2895	SAN BER'DINO	28	34 08	117 31	1420		MID	CORPS OF ENGINEERS	C
ETNA	2899	SISKIYOU	12	41 28	122 54	2912		MID	LAWRENCE E BUCHNER	C
# EUREKA WB CITY	2910	HUMBOLDT	17	40 48	124 10	43	MID	MID	U S WEATHER BUREAU	2 3 5 C
EXCHEQUER RESERVOIR	2920	MARIPOSA	14	37 35	120 16	484		5P	MERCED IRRIG DIST	3
EXETER FAUVER RANCH	2922	TULARE	9	36 21	119 04	439		MID	CHARLES O COULTER	C
FAIRFIELD	2933	SOLANO	23	38 15	122 03	15		MID	SOLANO CO SURVEYOR	C
FAIRFIELD POLICE STA	2934	SOLANO	23	38 15	122 03	19	4P	4P	POLICE DEPARTMENT	2 3 5
FAIRMONT	2941	LOS ANGELES	15	34 42	118 26	3060	6A	6A	L A WTR & PWR DEPT	2 3 5
FALLBROOK	2958	SAN DIEGO	33	33 21	117 15	542		MID	US SOIL CON SERVICE	C
FALL RIVER MILLS INTAKE	2964	SHASTA	21	41 01	121 28	3340	8A	8A	P G & E COMPANY	2 3 5 6 7
FERGUSON RANCH	3020	TEHAMA	23	40 21	122 27	800		7A	MRS LISA FERGUSON	3
FIDDLETOWN LYNCH RANCH	3038	AMADOR	16	38 31	120 42	2100		8A	WENTWORTH LYNCH	3 C
FIGUEROA MOUNTAIN	3048	SNTA BARBARA	32	34 44	120 00	3150		MID	U S FOREST SERVICE	C
FINLEY	3055	LAKE	23	39 00	122 52	1353		[illegible]	LORIN E FOWLER	3 C
FIVE POINTS 5 SSW	3083	FRESNO	11	36 21	120 09	284	SS	SS	RAYMOND THOMAS RCH	2 3 5
FLORENCE LAKE	3093	FRESNO	27	37 16	118 58	7355		MID	SO CALIF EDISON CO	C
FOLSOM DAM	3113	SACRAMENTO	1	38 42	121 09	350	8A	8A	U S BUR RECLAMATION	2 3 5 6
FONTANA 5 N	3118	SAN BER'DINO	28	34 11	117 27	1972		[illegible]	ROLAND W GETCHELL	3
FONTANA KAISER	3120	SAN BER'DINO	28	34 05	117 30	1090	4P	4P	KAISER STEEL CORP	2 3 5
FOREST GLEN	3130	TRINITY	35	40 23	123 20	2340	8A	8A	MRS B E ESLICK	2 3 5
FORESTHILL RANGER STA	3134	PLACER	1	39 01	120 50	3200		8A	U S FOREST SERVICE	3
FORT BIDWELL	3157	MODOC	18	41 51	120 08	4498	5P	5P	L J FEE	2 3 5 7
FORT BRAGG	3161	MENDOCINO	17	39 27	123 48	80	8A	8A	CAL-WEST RR & NAV CO	2 3 5 C
FORT BRAGG AVIATION	3164	MENDOCINO	17	39 24	123 49	61	11P	11P	U S WB OBSERVER	2 3 5
FORT JONES 6 SE	3176	SISKIYOU	12	41 35	122 43	3400		MID	CARL C CRAMER	C
FORT JONES RANGER STA	3182	SISKIYOU	12	41 36	122 51	2720	4P	4P	U S FOREST SERVICE	2 3 5
FORT ROSS	3191	SONOMA	17	38 31	123 15	114	6P	6P	C A CALL	2 3 5
FORWARD MILL	3204	SHASTA	23	40 26	121 44	3300		8A	ALVA J FORWARD	3
FREEDOM [illegible] NNW	3232	SANTA CRUZ	20	37 03	121 49	1495		MID	MRS EMMA E DRAGICH	C
FRENCH GULCH	3242	SHASTA	[illegible]	40 42	122 38	1100		8A	MRS CLARA JONES	3
FRESNO WB AIRPORT	3257	FRESNO	27	36 46	119 42	331	MID	MID	U S WEATHER BUREAU	2 3 5 C
FRIANT GOVERNMENT CAMP	3261	FRESNO	27	36 59	119 43	410	8A	8A	U S BUR RECLAMATION	2 3 5 6
FULLERTON ARBOUES RANCH	3279	ORANGE	26	33 54	117 55	330		8A	CORPS OF ENGINEERS	3
FULLERTON CREEK NO 5	3282	ORANGE	26	33 55	117 52	400		VAR	CORPS OF ENGINEERS	3
FULLERTON DAM	3285	ORANGE	26	33 54	117 53	310		8A	CORPS OF ENGINEERS	3 C
FULLERTON HILLCREST RES	[illegible]	ORANGE	26	33 52	117 54	[illegible]		5P	MERRILL C ROYER	3
GARBERVILLE	3320	HUMBOLDT	7	40 06	123 48	[illegible]		7A	MRS N E PANCOAST	3
GARDEN VALLEY 2 S	3338	ELDORADO	1	38 50	120 51	1940		7A	R C KYLE	3
GASQUET RANGER STATION	3357	DEL NORTE	17	41 52	123 58	384		8A	U S FOREST SERVICE	3
GEM LAKE	3369	MONO	38	37 45	119 08	[illegible]		MID	CALIF ELEC POWER CO	3
GEORGETOWN	3381	ELDORADO	1	38 54	120 51	2701		8A	WILLIAM BREEDLOVE	3 C
GEORGETOWN RANGER STA	3384	ELDORADO	1	38 55	120 48	3001		8A	U S FOREST SERVICE	3
GERLE CREEK CAMP	3388	ELDORADO	1	38 59	120 23	5500		VAR	U S WEATHER BUREAU	S
GIANT FOREST	3397	TULARE	9	36 34	118 46	6360	5P	8A	MRS V L ANDERSON	2 3 5 7 C
GIBRALTAR DAM	3401	SNTA BARBARA	32	34 31	119 42	1250		6P	SNTA BARBARA WTR DEP	3
GILROY 8 NE	3419	SANTA CLARA	[illegible]	37 02	121 26	1050		MID	WILLIAM J KICKHAM	C
GILROY 14 ENE	3422	SANTA CLARA	20	37 06	121 20	1350		8A	JOE GULNAC	3
GLENDALE STAPEN FC 295 G	3450	LOS ANGELES	13	34 09	118 16	530		5P	RALPH STAPENHORST	3

STATION INDEX

Continued

Station	Index No.	County	Drainage†	Latitude	Longitude	Elevation	Obs. time Temp.	Obs. time Precip.	Observer	Refer to tables
GLENDORA WEST FC 185	3452	LOS ANGELES	26	34 08	117 52	822		5P	MRS L M WEST	3
GLENNVILLE	3463	KERN	10	35 43	118 42	3130	5P	8A	KERN CO FSTRY & F D	2 3 5
GLENNVILLE FULTON RANGER STATION	3465	KERN	10	35 44	118 40	3500		MID	U S FOREST SERVICE	C
GOLD RUN	3491	PLACER	8	39 10	120 52	3240		4P	JOHN F WALL	3
GONZALES 9 ENE	3502	SAN BENITO	24	36 33	121 18	2350		MID	MRS ALTA M BOGUE	C
GRACE MEADOW	3529	TUOLUMNE	37	38 09	119 36	8900		VAR	HETCH HETCH WTR SUP	S
GRANITE BASIN	3548	FRESNO	11	36 52	118 36	10000		VAR	CORPS OF ENGINEERS	S
GRANT GROVE	3551	TULARE	11	36 44	118 58	6580	8A	8A	US NAT PARK SERVICE	2 3 5 7 C
GRASS VALLEY	3571	NEVADA	8	39 12	121 02	2693	3P	3P	CARL E BEYER	2 3 5
GRASS VALLEY 2 NNE	3572	NEVADA	8	39 14	121 02	2710		MID	ALOYSUIS J KELLEY	C
GRATON	3578	SONOMA	22	38 26	122 51	190	6P	[illegible]	HOMER L PARNELL	2 3 5
GREENLAND RANCH	3603	INYO	6	36 27	116 52	-168	8A	8A	PAC COAST BORAX CO	2 3 5
GREENVIEW	3614	SISKIYOU	12	41 33	122 54	2818		NOON	MRS EMMA R PEREIRA	3
GREENVILLE RANGER STA	3621	PLUMAS	8	40 08	120 56	3560		8A	U S FOREST SERVICE	3
GRIZZLY FLATS	3649	ELDORADO	16	38 38	120 32	3930		MID	MRS LAURA B CEDERLOF	C
GRIZZLY PEAK	3652	CONTRA COSTA	4	37 52	122 13	1754		5P	CITY OF BERKELEY	3
GROVELAND 2	3669	TUOLUMNE	37	37 50	120 14	2825		MID	DUANE J COX	C
GROVELAND RANGER STATION	3672	TUOLUMNE	37	37 49	120 06	3135		8A	U S FOREST SERVICE	3
GUERNEVILLE	3683	SONOMA	22	38 30	123 00	115		7A	JOSEPH E BUTTNER	3
HAINES CANYON LOWER FC 364	3703	LOS ANGELES	13	34 16	118 16	2450		5P	JAMES P KINDRED	3
HAINES CANYON UPPER FC 367	3704	LOS ANGELES	13	34 16	118 15	3450		5P	JAMES P KINDRED	3
HAIWEE	3710	INYO	19	36 08	117 57	3825	7A	7A	L A WTR & PWR DEPT	2 3 5 7
HALF MOON BAY 2 NNW	3714	SAN MATEO	4	37 29	122 27	60	7A	7A	SAN MATEO DEPT AGR	2 3 5
HAMILTON BRANCH PH	3725	PLUMAS	8	40 16	121 05	4560		MID	ALBION A SARGENT	C
HAMILTON CITY	3729	GLENN	23	39 44	122 01	150		8A		3
HAMILTON AIR FORCE BASE	3734	MARIN	17	38 04	122 31	-2	MID	MID	U S AIR FORCE	2 3 5
HAMILTON AFB 1 E	3735	MARIN	17	38 03	122 30	10	4P	4P	L J ELDER	2 3 5 6
HANFORD	3747	KINGS	11	36 20	119 40	242	SS	SS	STATE DIV OF FSTRY	2 3 5
HANSEN DAM	3751	LOS ANGELES	13	34 15	118 24	975		[illegible]	CORPS OF ENGINEERS	3 C
HAPPY CAMP RANGER STA	3761	SISKIYOU	12	41 48	123 23	1090	5P	5P	U S FOREST SERVICE	2 3 5 C
HARRIS GAGING STATION	3787	SNTA BARBARA	33	34 46	120 25	320		6P	OLIN LEWIS	3
HARRISON GULCH RS	3791	SHASTA	23	40 22	122 58	2710		8A	U S FOREST SERVICE	3 C
HARRY L ENGLEBRIGHT DAM	3800	NEVADA	8	39 14	121 16	580		8A	CORPS OF ENGINEERS	3
HAT CREEK EXP STATION	3821	SHASTA	21	40 48	121 31	3360		MID	U S BUR ENTOMOLOGY	C
HAT CREEK PWR HOUSE NO 1	3824	SHASTA	21	40 56	121 33	3015	8A	[illegible]	P G & E COMPANY	2 3 5
HAVISIDE RANCH	3841	CONTRA COSTA	4	37 57	122 06	330		MID	R W HIRSCHKIND	C
HAYFIELD PUMPING PLANT	3855	RIVERSIDE	6	33 42	115 38	1370	8A	[illegible]	METRO WATER DIST	2 3 5 C
HAYFORK RANGER STATION	3859	TRINITY	35	40 33	123 10	2346		8A	U S FOREST SERVICE	3
HAYWARD	3863	ALAMEDA	4	37 39	121 58	1000		MID	MRS ABBIE S DRENNAN	C
HEALDSBURG	3875	SONOMA	22	38 37	122 52	101	6P	6P	CITY FIRE DEPT	2 3 5
HEALDSBURG 2 E	3878	SONOMA	22	38 37	122 52	102		8A	W F IVERSEN	3
HEMET	3896	RIVERSIDE	33	33 45	116 58	1595		8A	LAKE HEMET WATER CO	3
HEMET RESERVOIR	3899	RIVERSIDE	33	33 40	116 41	4400		MID	ELMER G JACKSON	C
HENSHAW DAM	3914	SAN DIEGO	33	33 14	116 46	2700	8A	[illegible]	VISTA IRRIG DIST	2 3 5 C
HERNANDEZ 2 NW	3925	SAN BENITO	20	36 24	120 50	2160		4P	MAX D LEY	3
HERNANDEZ 7 SE	3928	SAN BENITO	20	36 18	120 42	2765		MID	MRS CLORENE AKERS	C
HETCH HETCHY	3939	TUOLUMNE	37	37 57	119 47	3870	8A	8A	HETCH HETCH WTR SUP	2 3 5 6 7 C
HIGHLAND SPRINGS RANCH	3955	LAKE	23	38 56	122 54	1480		8A	ARTHUR A ANDERSON	3
HILTS	3987	SISKIYOU	12	42 00	122 37	2915		8A	FRUIT GROWERS SUP CO	3
HOBERGS	4010	LAKE	23	38 50	122 43	2980		8A	GEORGE G HOBERG	3
HODGES DAM	4014	SAN DIEGO	33	33 03	117 08	320		7A	SAN DIEGO WTR DEPT	3
HOEGEES FC 60 A	4017	LOS ANGELES	13	34 13	118 02	2650		5P	G ROBINSON	3
HOLLISTER	4022	SAN BENITO	20	36 51	121 24	284	5P	5P	R J PFEFFER	2 3 5
HOLLISTER 2	4025	SAN BENITO	20	36 51	121 24	284		MID	ARTHUR W HOLSWORTH	C
HOLY CITY 3 WNW	4056	SANTA CRUZ	[illegible]	37 10	122 02	2200		8A	HENRY B THOMAS	3
HOOPA	4082	HUMBOLDT	35	41 03	123 41	350		MID	HOOPA INDIAN AGENCY	C
HOOPA 2 SE	4084	HUMBOLDT	35	41 02	123 39	315		8A	BILL ANDERSON	3
HOPLAND 8 NE	4097	LAKE	23	39 01	123 00	2510		MID	MRS S LOUISE RICE	C
HOPLAND LARGO STATION	4100	MENDOCINO	22	39 01	123 07	550		8A	CLIFFORD W CRAWFORD	3
HORSE CANYON	4113	SNTA BARBARA	32	34 37	119 51	1550		MID	CORPS OF ENGINEERS	C
HORSE CORRAL MEADOW	4116	FRESNO	11	36 45	118 46	7675		VAR	CORPS OF ENGINEERS	S
HUASNA	4144	SN LUIS OBPO	30	35 07	120 23	770		MID	MRS GRACE M BAIR	C
HUCKLEBERRY LAKE	4148	TUOLUMNE	37	38 06	119 45	7800		VAR	HETCH HETCH WTR SUP	S
HUNTINGTON LAKE	4176	FRESNO	27	37 14	119 13	7020	5P	5P	SO CALIF EDISON CO	2 3 5 7 C
HYAMPOM	4191	TRINITY	35	40 37	123 28	1240		MID	FRANCES V MOSS	C
IDRIA	4204	SAN BENITO	27	36 25	120 40	2650	4P	4P	NEW IDRIA Q-S MIN CO	2 3 5
IDYLLWILD RANGER STA	4211	RIVERSIDE	33	33 45	116 43	5397	4P	4P	U S FOREST SERVICE	2 3 5 C
IMPERIAL	4223	IMPERIAL	6	32 51	115 34	-69	6P	6P	IMPERIAL IRRIG DIST	2 3 5
INDEPENDENCE	4232	INYO	19	36 48	118 12	3950	7A	7A	L A WTR & PWR DEPT	2 3 5 7 C
INDEPENDENCE ONION VLY	4235	INYO	19	36 46	118 20	9175		MID	L A WTR & PWR DEPT	C
INDIO U S DATE GARDEN	4259	RIVERSIDE	6	33 43	116 15	11	MID	8A	US BUR OF PLANT IND	2 3 5
INYOKERN	4278	KERN	6	35 39	117 49	2440	5P	5P	KERN CO FIRE DEPT	2 3 5
INYOKERN ARMITAGE	4280	KERN	6	35 41	117 41	2218		11P	U S N O T S	3
IOWA HILL	4288	PLACER	1	39 05	120 51	2970		8A	I E ROSE	3
IRON MOUNTAIN	4297	SAN BER'DINO	6	34 08	115 08	922	7A	7A	METRO WATER DEPT	2 3 5 C
IRON MOUNTAIN LOOKOUT	4298	ELDORADO	1	38 42	120 21	6180		VAR	U S WEATHER BUREAU	S
JESS VALLEY	4374	MODOC	21	41 16	120 18	5290	5P	5P	WALTER CANTRALL	2 3 5 7
JOHNSONDALE	4389	TULARE	10	35 58	118 32	4645		8A	J W H CHARLTON	3
JOICE ISLAND	4392	SOLANO	23	38 11	122 03	10	MID	VAR	JOHN MERWIN	2 3 5 6
JULIAN	4412	SAN DIEGO	33	33 05	116 36	4215		MID	STATE DIV OF FSTRY	C
JULIAN WYNOLA	4418	SAN DIEGO	33	33 06	116 39	3655	SS	SS	CHARLES VILINEK	2 3 5
JUNCAL DAM	4422	SNTA BARBARA	32	34 29	119 31	2060		[illegible]	JOHN K CHASE	3
KAISER MEADOWS	4442	FRESNO	27	37 18	119 06	9110		VAR	SO CALIF EDISON CO	S
KEE RANCH	4467	SAN BER'DINO	6	34 10	116 32	4300		VAR	CORPS OF ENGINEERS	3
KELLOGG	4480	SONOMA	22	38 38	122 39	1360		8A	LEONARD W TUTTLE	3
KELSEYVILLE	4488	LAKE	23	38 59	122 50	1385		8A	JOSEPH J GLEBE	3
KELSEYVILLE 4 SW	4493	LAKE	23	38 56	122 53	1480		MID	MRS KAREN V BACCI	C
KENTFIELD	4500	MARIN	17	37 57	122 33	10	[illegible]	8A	DANIEL V SMITH	2 3 5
KERLINGER	4508	SAN JOAQUIN	27	37 41	121 26	172		8A	PAC COAST AGGREGATES	3
KERN RIVER INTAKE NO 3	4518	TULARE	10	35 57	118 29	3650		7A	ALGOT T LOFBERG	3
KERN RIVER POWER HOUSE NO 1	4520	KERN	10	35 28	118 47	970	5P	5P	SO CALIF EDISON CO	2 3 5
KERN RIVER POWER HOUSE NO 3	4523	KERN	10	35 47	118 26	2703	5P	5P	SO CALIF EDISON CO	2 3 5 7
KETTLEMAN CITY 1 SSW	4534	KINGS	11	36 00	119 58	310	8A	8A	STANDARD OIL CO CAL	2 3 5 6
KETTLEMAN STATION	4536	KINGS	11	36 04	120 05	502	6P	[illegible]	P G & E COMPANY	2 3 5
KING CITY	4555	MONTEREY	24	36 12	121 08	320	5P	5P	STATE DIV OF FSTRY	2 3 5 C
KLAMATH	4577	DEL NORTE	12	41 32	124 02	25	[illegible]	MID	HAROLD DEL PONTE	2 3 5 C
KNEELAND 10 SSE	4587	HUMBOLDT	7	40 38	123 54	2356		MID	D LEE EMERSON	C
KNIGHTS LANDING	4591	YOLO	23	38 48	121 43	33		8A	TERRY B COTTEN	3
KYBURZ STRAWBERRY	4616	ELDORADO	1	38 48	120 09	5750		MID	HARRY STEVENSON	C
LA BREA CANYON HUNT	4620	ORANGE	26	33 57	117 50	700		VAR	CORPS OF ENGINEERS	3
LA CRESCENTA FC 251	4628	LOS ANGELES	13	34 13	118 14	1565		5P	MRS E BYRD	3
LAFAYETTE 3 NNE	4633	CONTRA COSTA	4	37 56	122 06	625		5P	MRS BETTY T CLARKE	3
LAFAYETTE FIRE STATION	4635	CONTRA COSTA	4	37 53	122 07	290		MID	LAFAYETTE FIRE DEPT	C
LAGUNA BEACH	4647	ORANGE	33	33 32	117 47	56	4P	[illegible]	CITY ENGINEER	2 3 5
LAGUNA BEACH 2	4650	ORANGE	33	33 33	117 48	180		MID	L B WATER DIST	C
LA HONDA	4660	SAN MATEO	4	37 19	122 16	670		6P	JAMES C ALLEN	3
LAKE ALPINE	4664	ALPINE	34	38 28	120 01	7500		VAR	DEP WATER RESOURCES	S
LAKE ARROWHEAD	4671	SAN BER'DINO	15	34 15	117 12	5250	[illegible]	5P	LAKE ARROWHEAD F D	2 3 5 7
LAKE CITY	4675	MODOC	18	41 38	120 13	4613	7A	7A	REV CHARLES F CATLIN	2 3 5 7
LAKE ELEANOR	4679	TUOLUMNE	37	37 58	119 53	4662	8A	[illegible]	HETCH HETCH WTR SUP	2 3 5 7
LAKE MOUNTAIN	4690	TRINITY	7	40 01	123 24	3170		MID	LEONARD M MILLER	C
LAKEPORT	4701	LAKE	23	39 03	122 55	1343	5P	8A	MRS WILLIE GREENE	2 3 5
LAKEPORT SCS	4703	LAKE	23	39 02	122 55	1356		MID	US SOIL CON SERVICE	C
LAKE SABRINA	4705	INYO	19	37 13	118 36	9000		VAR	CALIF ELEC POWER CO	S
LAKESHORE	4709	SHASTA	23	40 53	122 23	1075	8P	[illegible]	U S BUR RECLAMATION	2 3 5 6
LAKESIDE 2 ENE	4711	SAN DIEGO	25	32 52	116 54	450		7A	LA MESA IRRIG DIST	3
LAKE SPAULDING	4713	NEVADA	[illegible]	39 19	120 38	5156	5P	5P	P G & E COMPANY	2 3 5 7
LAKE SPAULDING DAM	4714	NEVADA	[illegible]	39 20	120 38	4960	4P	4P	P G & E COMPANY	2 3 5 6
LAKE WOHLFORD	4726	SAN DIEGO	33	33 10	117 00	1500		MID	ESCONDIDO MTL WTR CO	C
LA MESA	4735	SAN DIEGO	[illegible]	32 46	117 01	528	[illegible]	5P	LA MESA FIRE DEPT	2 3 5
LA MESA 1 NE	4736	SAN DIEGO	[illegible]	32 47	117 00	660		7A	LA MESA IRRIG DIST	3
LANCASTER	4747	LOS ANGELES	15	34 42	118 08	2352	MID	5P	SO CALIF EDISON CO	2 3 5
LA PANZA RANCH	4767	SN LUIS OBPO	24	35 23	120 10	1560		MID	JOHN S BOWMAN	C
LAS PLUMAS	4812	BUTTE	[illegible]	39 41	121 29	506	5P	5P	P G & E COMPANY	2 3 5
LAYTONVILLE	4851	MENDOCINO	7	39 42	123 29	1640		MID	EDWARD E DOWNING	C
LA ZACA FOXEN DIVIDE	4855	SNTA BARBARA	32	34 46	120 07	1470		VAR	U S GEO SURVEY	S
LA ZACA SAN ANTONIO DIVIDE	4856	SNTA BARBARA	32	34 42	120 11	970		VAR	U S GEO SURVEY	S
LEBEC	4863	KERN	29	34 50	118 52	3583		8A	KERN CO FIRE DEPT	3
LECHUZA PATROL STATION FC 352	4867	LOS ANGELES	33	34 05	118 53	1530		4P	L A CO FIRE WARDEN	3 C
LE GRAND	4884	MERCED	27	37 14	120 15	255	5P	5P	MERCED CO FIRE DEPT	2 3 5
LEMON COVE	4890	TULARE	[illegible]	36 23	119 02	513	5P	5P	KAWEAH LEMON CO	2 3 5
LEWIS CREEK KINGS CANYON	4920	FRESNO	11	36 48	118 41	4650		VAR	U S WEATHER BUREAU	S
LINDSAY	4957	TULARE	9	36 11	119 04	395	7P	7P	FRANK DE CHAINE	2 3 5
LITTLE TUJUNGA GOLD CREEK	4986	LOS ANGELES	13	34 19	118 18	2750		MID	CORPS OF ENGINEERS	C
LIVE OAK CANYON FC 230 C	4993	LOS ANGELES	26	34 08	117 44	1255		5P	C F ELDER	3

Station	Index No.	County	Drainage†	Latitude	Longitude	Elevation	Obs. time Temp.	Obs. time Precip.	Observer	Refer to tables
LIVERMORE	4997	ALAMEDA	4	37 41	121 47	480	8A	8A	INDEPENDENT WHS CO	2 3 5
LIVORNA HEIGHTS	5000	CONTRA COSTA	4	37 52	122 01	450		9A	MRS B E SPINNEY	3
LLANO SHAWNEE HILLS RCH	5002	LOS ANGELES	15	34 28	117 45	3820	6P	6P	MRS E A EBERLE	2 3 5 7
LOCKWOOD	5017	MONTEREY	24	35 58	121 05	1104		8A	ARCHIE M WEFERLING	3 C
LOCKWOOD MESA	5023	SAN DIEGO	33	32 59	117 15	200		7A	SAN DIEGO WATER CO	3
LODI	5032	SAN JOAQUIN	16	38 07	121 17	40	5P	5P	LODI SEWAGE TREAT PL	2 3 5 6
LOGAN MEADOWS	5040	MADERA	27	37 19	119 19	3000		VAR	SO CALIF EDISON CO	S
LOMPOC SEWAGE PLANT	5064	SNTA BARBARA	32	34 40	120 28	72	4P	4P	LOMPOC SEW TREAT PL	2 3 5
LONE PINE COTTONWOOD POWER HOUSE	5067	INYO	19	36 26	118 03	3950		MID	L A WTR & PWR DEPT	C
LONE TREE CANYON	5074	SAN JOAQUIN	27	37 37	121 23	420		8A	EDWARD C GERLACH	3
LONG BARN EXP STATION	5078	TUOLUMNE	37	38 11	120 01	5200		MID	U S FOREST SERVICE	C
# LONG BEACH	5082	LOS ANGELES	13	33 46	118 12	34	4P	4P	JOHN W TEED	2 3 5
LORAINE	5098	KERN	10	35 18	118 26	2720		MID	CHARLES W POOLE	C
LOS ALAMOS	5107	SNTA BARBARA	33	34 45	120 17	565		8A	HENRY R GEWE	3
# LOS ANGELES WB AIRPORT	5114	LOS ANGELES	13	33 56	118 23	99	MID	MID	U S WEATHER BUREAU	2 3 5 C
LOS ANGELES WB CITY	5115	LOS ANGELES	13	34 03	118 14	312	MID	MID	U S WEATHER BUREAU	2 3 5 C
LOS BANOS	5118	MERCED	27	37 03	120 51	125	5P	6A	ROGER C RICE	2 3 5
LOS BANOS ARBURUA RANCH	5119	MERCED	27	36 53	120 56	860		SS	ARBURUA RANCH	3
LOS GATOS	5123	SANTA CLARA	4	36 13	121 59	428	5P	5P	CITY FIRE DEPT	2 3 5
LOS PRIETOS RANGER STA	5147	SNTA BARBARA	32	34 32	119 48	1000		5P	U S FOREST SERVICE	3
LOST HILLS	5151	KERN	10	35 37	119 41	285		MID	KERN CO FSTRY & F D	C
LOWER KIBBEY RIDGE	5160	TUOLUMNE	37	38 01	119 53	6500		VAR	HETCH HETCH WTR SUP	S
LOWER OTAY RESERVOIR	5162	SAN DIEGO	33	32 37	116 56	500		MID	SAN DIEGO WTR DEPT	C
LUCERNE VALLEY 2 W	5182	SAN BER'DINO	6	34 27	116 59	2975	SS	SS	DONALD B WILLIAMS	2 3 5
LUCIA WILLOW SPRINGS	5184	MONTEREY	4	35 53	121 27	340		MID	STATE DIV OF HWYS	C
LYTLE CREEK FOOTHILL BOULEVARD	5212	SAN BER'DINO	28	34 07	117 20	1160		MID	CORPS OF ENGINEERS	C
LYTLE CREEK POWER HOUSE	5215	SAN BER'DINO	28	34 12	117 27	2250		2P	SO CALIF EDISON CO	3
LYTLE CREEK RANGER STA	5218	SAN BER'DINO	28	34 14	117 29	2720		5P	U S FOREST SERVICE	3 C
MADERA	5233	MADERA	27	36 58	120 04	270	5P	8A	STATE DIV OF FSTRY	2 3 5
MAD RIVER RANGER STA	5244	TRINITY	17	40 27	123 32	2775		8A	U S FOREST SERVICE	3
MAGIC MOUNTAIN	5256	LOS ANGELES	29	34 24	118 17	4450		MID	CORPS OF ENGINEERS	C
MAHNKE	5258	LAKE	23	38 52	122 47	2380		MID	MISS M L MAHNKE	C
MAMMOTH PASS	5284	MONO	19	37 37	119 02	9500		VAR	DEP WATER RESOURCES	S
MANDEVILLE ISLAND	5296	SAN JOAQUIN	27	38 02	121 34	10	VAR	VAR	JESSE FIERRO	2 3 5 6
MANZANITA LAKE	5311	SHASTA	23	40 32	121 34	5850	8A	8A	US NAT PARK SERVICE	2 3 5 7 S
MANZANITA MOUNTAIN	5314	SNTA BARBARA	30	34 54	120 05	3125		MID	CORPS OF ENGINEERS	C
MARCH FIELD	5326	RIVERSIDE	28	33 54	117 15	1533		11P	U S AIR FORCE	3
MARICOPA	5338	KERN	10	35 05	119 23	680	8P	8P	BANKLINE OIL CO	2 3 5
MARIPOSA	5346	MARIPOSA	27	37 29	119 58	2011		9A	MRS GABRIELLE WILSON	3
MARKLEEVILLE	5356	ALPINE	3	38 42	119 47	5546		MID	ELOISE B FAIRBANKS	C
MARRE RANCH	5365	SNTA BARBARA	32	34 41	119 59	1450		VAR	U S GEO SURVEY	S
MARTINEZ 2 S	5371	CONTRA COSTA	4	37 58	122 08	225		MID	MARGARET S PLUMMER	C
MARTINEZ 3 SSE	5372	CONTRA COSTA	4	37 58	122 06	278		9A	CHARLES P WEAVER	3
MARTINEZ FIRE STATION	5377	CONTRA COSTA	4	38 01	122 08	26	9A	9A	CITY FIRE DEPT	2 3 5
MARYSVILLE	5385	YUBA	8	39 09	121 35	62	10A	10A	MRS J BANTTARI	2 3 5
MATHER	5400	TUOLUMNE	37	37 53	119 51	4518		5P	CITY SAN FRANCISCO	3
MC CARTHY POINT RS	5444	TEHAMA	23	40 11	121 41	3800		VAR	U S WEATHER BUREAU	S
MC CLOUD	5449	SISKIYOU	21	41 16	122 08	3300	8A	8A	THOMAS WILLIAMS	2 3 5 7 C
MEADOW LAKE	5496	FRESNO	27	37 05	119 26	4485		7A	RADIO STATION KRFM	3
MECCA 3 SE	5502	RIVERSIDE	6	33 33	116 02	-175	8A	8A	D B W ALEXANDER	2 3 5
MEDICINE LAKE	5505	SISKIYOU	12	41 35	121 37	6660		VAR	DEP WATER RESOURCES	S
MENDOTA 1 NNW	5526	FRESNO	27	36 47	120 22	174		MID	HENRY E SCHREINER	C
MENDOTA DAM	5528	FRESNO	27	36 47	120 22	175		7A	FRANK F MOITOZA	3
MERCED FIRE STATION 2	5532	MERCED	14	37 18	120 29	169	4P	4P	CITY OF MERCED	2 3 5
MERCED 2	5535	MERCED	14	37 19	120 29	168		MID	MERCED IRRIG DIST	C
MERCEY HOT SPRINGS	5550	FRESNO	27	36 42	120 52	1165		SS	MERCEY HOT SPRINGS	3
MEYERS INSPECTION STA	5572	ELDORADO	36	38 51	120 01	6342		2P	STATE OF CALIF	3
MICHIGAN BLUFF	5586	PLACER	1	39 03	120 44	3500		MID	ROBERT T FRANKLIN	C
MIDDLETOWN	5598	LAKE	23	38 45	122 37	1122		8A	STATE DIV OF FSTRY	3
MIDDLEWATER	5602	KERN	10	35 30	119 49	803	5P	5A	UNION OIL CO OF CAL	2 3 5
MILFORD LAUFMAN RS	5623	LASSEN	18	40 08	120 21	4860		MID	U S FOREST SERVICE	C
MILL CREEK NO 2	5629	SAN BER'DINO	28	34 05	117 02	2965	3P	3P	SO CALIF EDISON CO	2 3 5
MILL CREEK INTAKE	5632	SAN BER'DINO	28	34 05	116 57	4958		MID	SO CALIF EDISON CO	C
MINERAL	5679	TEHAMA	23	40 21	121 36	4901	8A	8A	US NAT PARK SERVICE	2 3 5 7 C
MIRANDA SPENGLER RANCH	5713	HUMBOLDT	7	40 12	123 46	400		5P	L A SPENGLER	3 C
MODESTO	5738	STANISLAUS	37	37 39	121 00	91	MID	MID	MODESTO IRRIG DIST	2 3 5
MODESTO 2	5741	STANISLAUS	37	37 38	121 01	92		MID	CITY OF MODESTO	C
MOJAVE	5756	KERN	6	35 03	118 10	2775		4P	KERN CO FIRE DEPT	3
MONACHE MEADOWS	5777	TULARE	10	36 13	118 10	8000		VAR	CORPS OF ENGINEERS	S
MONO LAKE	5779	MONO	38	38 01	119 09	6520	5P	5P	MONO INN	2 3 5 7
MONTAGUE SISKIYOU CO AP	5785	SISKIYOU	12	41 47	122 28	2635		MID		C
MONTEREY	5795	MONTEREY	4	36 36	121 54	270	SS	SS	ROBERT W JOHNSON	2 3 5
MONTGOMERY CREEK 2 SSW	5809	SHASTA	21	40 49	121 56	2100		MID	AARON SMITH	C
MOORPARK 1 SSE	5823	VENTURA	33	34 17	118 53	520		8A	US SOIL CON SERVICE	3
MOORPARK 3 SE	5825	VENTURA	33	34 15	118 51	635		MID	EVERETT RANCH	C
MOORPARK 3 NNW	5826	VENTURA	33	34 20	118 54	1050		MID	GEORGE H MERRIKEN	C
MORENA DAM	5840	SAN DIEGO	33	32 41	116 32	3000		MID	SAN DIEGO WATER CO	C
MORGAN HILL 2 E	5844	SANTA CLARA	4	37 08	121 37	225		8A	MRS THELMA F DOWNER	3
MORGAN HILL BOSSANA RCH	5847	SANTA CLARA	20	37 09	121 47	770		MID	LEONARD A BOSSANA	C
MORGAN HILL SCS	5853	SANTA CLARA	20	37 08	121 39	350		MID	US SOIL CON SERVICE	C
MORONGO VALLEY	5863	SAN BER'DINO	6	34 03	116 34	2580		7A	CORPS OF ENGINEERS	3
MOUNTAIN PASS	5890	SAN BER'DINO	6	35 28	115 32	4735	SS	SS	MT PASS SERVICE STA	2 3 5
MOUNT BRECKENRIDGE	5903	KERN	10	35 27	118 35	7485	5P	5P	TV STATION KERO	2 3 5
MOUNT DANAHER	5909	ELDORADO	1	38 45	120 49	3408		8A	STATE DIV OF FSTRY	3 C
MOUNT DIABLO NORTH GATE	5915	CONTRA COSTA	4	37 52	121 56	2100	7A	7A	CAL DIV BEACH & PARK	2 3 5
MOUNT DIABLE STATE PARK HEADQUARTERS	5916	CONTRA COSTA	4	37 51	121 56	1600		MID	CAL DIV BEACH & PARK	C
MOUNT HAMILTON	5933	SANTA CLARA	4	37 20	121 39	4206	11P	11P	U S WB OBSERVER	2 3 5 7
MOUNT HEBRON 9 E	5940	SISKIYOU	12	41 46	121 50	4396		6P	LEWIS D PARSONS	3
MOUNT HEBRON RANGER STA	5941	SISKIYOU	12	41 47	122 00	4250	8A	8A	U S FOREST SERVICE	2 3 5
MOUNT MADONNA	5973	SANTA CRUZ	20	37 01	121 43	1800		MID	JAMES M SCHELL	C
MOUNT SHASTA SLOPE	5982	SISKIYOU	23	41 22	122 14	7500		VAR	DEP WATER RESOURCES	S
MOUNT SHASTA WB CITY	5983	SISKIYOU	23	41 19	122 19	3544	MID	MID	U S WEATHER BUREAU	2 3 5 7 C
MOUNT TAMALPAIS 1 S	5995	MARIN	17	37 55	122 34	950		MID	CAL DIV BEACH & PARK	C
MOUNT WILSON FC 338 B	6006	LOS ANGELES	13	34 14	118 04	5709	4P	4P	U S WB OBSERVER	2 3 5 7 C
MUIR WOODS	6027	MARIN	17	37 54	122 34	140		9A	MUIR WOODS NAT MON	3
MUMBO RASIN	6032	TRINITY	35	41 12	122 32	5700		VAR	DEP WATER RESOURCES	S
MURCELL RANCH	6035	RIVERSIDE	33	33 32	116 46	3705		8A	CORPS OF ENGINEERS	3
NAPA	6065	NAPA	17	38 18	122 17	16		7A	EARL S GIPSON	3
# NAPA STATE HOSPITAL	6074	NAPA	17	38 17	122 16	60	5P	8A	JOHN F ALLEMANT	2 3 5
NEEDLES	6115	SAN BER'DINO	5	34 50	114 36	480		MID	CITY OF NEEDLES	C
NEEDLES CAA AIRPORT	6118	SAN BER'DINO	5	34 46	114 37	913	MID	MID	U S CIVIL AERO ADM	2 3 5
NEENACH	6122	LOS ANGELES	15	34 48	118 35	2885		5P	L A WTR & PWR DEPT	3
NEVADA CITY	6136	NEVADA	8	39 16	121 02	2600	8A	8A	CITY OF NEVADA CITY	2 3 5
NEWARK	6144	ALAMEDA	4	37 31	122 02	14	8A	8A	LESLIE SALT COMPANY	2 3 5 6
NEWBURY PARK 2 WNW	6147	VENTURA	33	34 11	118 57	685		MID	BORCHARD RANCH	C
NEWBURY PARK 4 SW	6149	VENTURA	33	34 09	118 58	780		7A	RANCHO SIERRA VISTA	3
NEWHALL SOLEDAD FC 32C-E	6162	LOS ANGELES	29	34 23	118 32	1243		4P	L A CO FIRE WARDEN	3
NEWHALL U S RANGER STA	6164	LOS ANGELES	29	34 22	118 31	1342		MID	U S FOREST SERVICE	C
# NEWMAN	6168	STANISLAUS	27	37 19	121 02	91	5P	9A	RAY S WADE	2 3 5
NEWPORT BEACH HARBOR	6175	ORANGE	33	33 36	117 53	8	5P	5A	NEWPORT HARBOR DEPT	2 3 5
NICOLAUS	6193	SUTTER	8	38 54	121 35	47		7A	MRS NELLIE WEBB	3
NILAND	6197	IMPERIAL	6	33 17	115 31	-55		7A	IMPERIAL IRRIG DIST	3
NORTH FORK RANGER STA	6252	MADERA	27	37 14	119 30	2630	8A	8A	U S FOREST SERVICE	2 3 5
# NORTH HOLLYWOOD	6256	LOS ANGELES	13	34 10	118 23	619	5P	5P	SN FERN'DO VLY TIMES	2 3 5
NOVATO 8 WNW	6290	MARIN	17	38 08	122 43	350		MID	EDWARD L THOMPSON	C
OAKDALE WOODWARD DAM	6305	STANISLAUS	34	37 52	120 52	215	8A	8A	S SN JOAQUIN IR DIS	2 3 5 6
OAK KNOLL RANGER STA	6328	SISKIYOU	12	41 50	122 51	1963		8A	U S FOREST SERVICE	3
OAKLAND	6332	ALAMEDA	4	37 47	122 10	440	6P	7P	EARLE G LINSLEY	2 3 5
# OAKLAND CITY HALL	6333	ALAMEDA	4	37 48	122 16	36	MID	MID	CLOSED 11/1/54	
# OAKLAND WB AIRPORT	6335	ALAMEDA	4	37 44	122 12	3	MID	MID	U S WEATHER BUREAU	2 3 5 C
OAKVILLE 1 WNW	6351	NAPA	17	38 27	122 25	160		NOON	ALLARD A CALKINS JR	3
OAKVILLE 4 SW	6354	NAPA	17	38 23	122 28	1465		MID	RICHARD PLEINER	C
OCCIDENTAL	6370	SONOMA	17	38 25	122 59	1000		7A	ANDREW J BLANEY	3
# OCEANSIDE CAMP PENDLETON	6377	SAN DIEGO	33	33 13	117 24	60	4P	4P	U S MARINE CORPS	2 3 5
OCEANSIDE PUMPING PLANT	6379	SAN DIEGO	33	33 13	117 21	31		MID	CITY OF OCEANSIDE	C
OCOTILLO	6383	SAN DIEGO	6	33 09	116 08	170		8A	CORPS OF ENGINEERS	3
OILFIELDS JOAQUIN RIDGE	6395	FRESNO	27	36 18	120 24	3620		VAR	U S WEATHER BUREAU	S
OJAI	6399	VENTURA	33	34 27	119 15	750	5P	5P	VENTURA CO FIRE DEP	2 3 5
OLINDA	6432	ORANGE	26	33 55	117 51	520		8A	CORPS OF ENGINEERS	3
ONO	6455	SHASTA	23	40 29	122 37	980		7A	ALMA L GREEN	3
OPIDS CAMP FC 57 B-E	6465	LOS ANGELES	26	34 15	118 06	4250	5P	5P	L B UNFD SCHOOL DIST	2 3 5 C
ORANGE COUNTY RESERVOIR	6473	ORANGE	26	33 56	117 53	600		MID	CORPS OF ENGINEERS	C
ORANGE COVE	6476	FRESNO	9	36 37	119 18	431	10A	10A	ORANGE COVE CIT ASN	2 3 5
ORICK PRAIRIE CREEK PK	6498	HUMBOLDT	17	41 20	124 02	161	4P	4P	CAL DIV BEACH & PARK	2 3 5
ORINDA BOWMAN	6502	CONTRA COSTA	4	37 52	122 10	550	7P	7P	ARTHUR W BOWMAN	2 3 5
ORLAND	6506	GLENN	23	39 45	122 12	254	8A	8A	ORLAND UNIT WU ASSN	2 3 5
ORLEANS	6508	HUMBOLDT	12	41 18	123 32	403	6P	6P	E J ANDERSON	2 3 5
OROVILLE 1 WSW	6521	BUTTE	8	39 30	121 34	160	11A	11A	CITY OF OROVILLE	2 3 5
OROVILLE 7 SE	6523	BUTTE	8	39 26	121 29	530	6A	6A	ALBERT E PALMER	2 3 5

Station	Index No.	County	Drainage †	Latitude	Longitude	Elevation	Obser-vation time Temp.	Precip.	Observer	Refer to tables
OROVILLE BRIDGE	6525	BUTTE	8	39 31	121 34	220		7A	ROBERT E SKINNER	3
OROVILLE RANGER STATION	6528	BUTTE	8	39 31	121 34	265		MID	STATE DIV OF FSTRY	C
OSTRANDER LAKE	6552	MARIPOSA	14	37 38	119 33	8600		VAR	DEP WATER RESOURCES	S
OXNARD	6569	VENTURA	33	34 11	119 10	45	4P	8A	AMER CRYSTAL SUG CO	2 3 5
OZENA	6576	VENTURA	30	34 42	119 19	3705		5P	WHEATLEYS RANCH	3
PACHECO PASS	6583	MERCED	27	37 04	121 11	850		MID	U S BUR RECLAMATION	C
PACIFIC HOUSE	6597	ELDORADO	1	38 45	120 30	3440		8A	FLOYD R POOLE	3
PACOIMA DAM FC 33 A-E	6602	LOS ANGELES	13	34 20	118 24	1500		5P	E K BARR	3
PAICINES OHRWALL RANCH	6610	SAN BENITO	20	36 44	121 22	920		NOON	JOHN P OHRWALL	3
PALMDALE	6624	LOS ANGELES	6	34 35	118 07	2655	5P	5P	PALMDALE IRRIG DIST	2 3 5
PALMDALE 2 NE	6625	LOS ANGELES	6	34 36	118 06	2583		MID	PALMDALE IRRIG DIST	C
PALMDALE CAA AIRPORT	6627	LOS ANGELES	6	34 38	118 05	2517	MID	MID	US CIVIL AERO ADM	2 3 5
PALM SPRINGS	6635	RIVERSIDE	6	33 49	116 32	411	5P	5P	PALM SPGS FIRE DEPT	2 3 5
PALO ALTO CITY HALL	6646	SANTA CLARA	4	37 27	122 08	23	8A	8A	ENGINEERING DEPT	2 3 5 C
PALOMA	6650	MONTEREY	24	36 21	121 30	1850		5P	JAMES A BELL	3
PALOMAR MTN OBSERVATORY	6657	SAN DIEGO	33	33 21	116 51	5560	1P	MID	PALOMAR OBSERVATORY	2 3 5 7 C
PALOS VERDES EST FC 43 A	6663	LOS ANGELES	33	33 48	118 23	-		5P	R W HIATT	3
PANOCHE	6675	SAN BENITO	27	36 36	120 50	1265		SS	MISS LILY BERG	3
PANOCHE JUNCTION	6678	FRESNO	27	36 33	120 29	500	5P	5P	P G & E COMPANY	2 3 5
PARADISE MEADOW	6688	TUOLUMNE	37	38 03	119 40	7700		VAR	HETCH HETCH WTR SUP	S
PARKER RESERVOIR	6699	SAN BER'DINO	5	34 17	114 10	738	7A	7A	METRO WATER DIST	2 3 5 C
PARKFIELD	6703	MONTEREY	24	35 53	120 26	1482		7A	HERBERT H DURHAM	3
PARKFIELD 8 NNW	6708	FRESNO	27	36 01	120 29	2640		MID	MARCELENE ROBERTS HH	C
PASADENA	6719	LOS ANGELES	13	34 09	118 09	864	4P	4P	PASADENA WTR DEPT	2 3 5
PASKENTA RANGER STATION	6726	TEHAMA	23	39 53	122 33	755		8A	U S FOREST SERVICE	3 C
PASO ROBLES	6730	SN LUIS OB'PO	24	35 38	120 41	700	5P	5P	LESTER M FRENCH	2 3 5
PASO ROBLES 3 NNW	6736	SN LUIS OB'PO	24	35 40	120 43	815		MID	HARRY E WERNER	C
PASO ROBLES CAA AIRPORT	6742	SN LUIS OB'PO	24	35 40	120 38	803	MID	MID	U S CIVIL AERO ADM	2 3 5
PATTIWAY	6754	KERN	10	34 56	119 23	3868		7A	HUDSON RANCH	3
PAYNES CREEK	6761	TEHAMA	23	40 20	121 54	1850		7A	HORACE L ROGERS	3
PENDOLA GUARD STATION	6791	SNTA BARBARA	32	34 31	119 34	1620		6P	U S FOREST SERVICE	3
PERRIS 1 WSW	6818	RIVERSIDE	33	33 47	117 15	1602	5P	5P	GLENN M SMITH	2 3 5
PETALUMA FIRE STATION 2	6826	SONOMA	17	38 14	122 38	16	5P	5P	PETALUMA FIRE DEPT	2 3 5
PETALUMA 1 N	6829	SONOMA	17	38 15	122 38	30		MID	VICTOR E CHAIX	C
PIEDRA	6857	FRESNO	11	36 48	119 23	580		7A	MRS IDA H AKERS	3
PINE CANYON PATROL STATION FC 321 E	6891	LOS ANGELES	29	34 40	118 26	3275		5P	L A CO FIRE WARDEN	3
PINNACLES NATIONAL MON	6926	SAN BENITO	20	36 29	121 11	1300	4P	4P	US NAT PARK SERVICE	2 3 5
PISMO BEACH	6943	SN LUIS OB'PO	4	35 08	120 38	80	5P	5P	POLICE DEPARTMENT	2 3 5
PIT RIVER PWR HOUSE 5	6946	SHASTA	21	40 59	121 59	1458		5P	P G & E COMPANY	3
PITTS RANCH	6950	LAKE	23	38 56	122 52	1550		8A	AUBREY W PITTS	3
PLACERVILLE	6960	ELDORADO	1	38 44	120 48	1890	8A	8A	P G & E COMPANY	2 3 5
PLACERVILLE IFG	6962	ELDORADO	1	38 44	120 44	2755	8A	8A	INST FST GENETICS	2 3 5 6
PLACERVILLE 1 W	6963	ELDORADO	1	38 44	120 49	1785		MID	CITY OF PLACERVILLE	C
PLEASANT HILL 1 NW	6982	CONTRA COSTA	4	37 57	122 05	60		MID	LOUIS M BAUMFALK	C
PLYMOUTH	7000	AMADOR	16	38 29	120 51	1096		8A	LORRIN L CRAIN	3
POINT ARENA	7009	MENDOCINO	17	38 55	123 42	224		MID	GEORGE E HOLMES	C
POINT ARENA LIGHT STA	7011	MENDOCINO	17	38 57	123 44	60	11P	11P	U S COAST GUARD	2 3 5
POINT ARGUELLO USCG	7016	SNTA BARBARA	33	34 33	120 36	63	11P	11P	U S COAST GUARD	2 3 5
POINT PIEDRAS BLANCAS	7024	SN LUIS OB'PO	4	35 40	121 17	32	11P	11P	U S COAST GUARD	2 3 5
POMONA	7050	LOS ANGELES	26	34 04	117 46	855	5P	5P	J E ADAMSON	2 3 5
PORT CHICAGO NAVAL DEPOT	7070	CONTRA COSTA	4	38 01	122 01	50	8A	8A	U S NAVAL MAGAZINE	2 3 5
PORTERVILLE	7077	TULARE	9	36 04	119 01	393	8A	8A	JOHN H DAYBELL	2 3 5
PORTOLA	7085	PLUMAS	8	39 48	120 28	4838	4P	4P	I C BALDWIN	2 3 5 C
PORTUGUESE MEADOW	7093	TULARE	10	35 48	118 34	7000		VAR	CORPS OF ENGINEERS	S
POSEY 3 E	7096	TULARE	10	35 48	118 38	4920	SS	7A	WILLIAM R BOOTH	2 3 5
POST CORRAL MEADOW	7097	FRESNO	11	37 07	118 54	8215		VAR	CORPS OF ENGINEERS	S
POTRERO SECO	7105	VENTURA	32	34 38	119 26	4850		MID	CORPS OF ENGINEERS	C
POTTER VALLEY 3 NNW	7107	MENDOCINO	22	39 22	123 07	1020		MID	OTTO R HUGHES	C
POTTER VALLEY 3 SE	7108	MENDOCINO	22	39 18	123 04	1100		MID	RUSSELL E NEAR	C
POTTER VALLEY PWR HOUSE	7109	MENDOCINO	22	39 22	123 08	1014	3P	3P	P G & E COMPANY	2 3 5
POWAY VALLEY	7111	SAN DIEGO	33	32 57	117 04	440		5P	POMERADO SOIL CON DT	3
PRADO DAM	7123	RIVERSIDE	28	33 53	117 38	570		MID	CORPS OF ENGINEERS	C
PRIEST VALLEY	7150	MONTEREY	24	36 10	120 41	2390	7A	7A	RUTH E MYERS	2 3 5
QUAKING ASPEN	7179	TULARE	10	36 07	118 32	7200		VAR	CORPS OF ENGINEERS	S
QUINCY RANGER STATION	7195	PLUMAS	8	39 56	120 57	3409	8A	8A	U S FOREST SERVICE	2 3 5
QUINN RANGER STATION	7205	TULARE	10	36 20	118 35	8300		VAR	CORPS OF ENGINEERS	S
RAMONA SPAULDING	7231	SAN DIEGO	33	33 04	116 51	1470	6P	6P	LOUIS B SPAULDING	2 3 5
RANCHITA	7244	SAN DIEGO	33	33 12	116 32	4000		7A	CORPS OF ENGINEERS	3
RANDSBURG	7253	KERN	15	35 22	117 39	3530	6P	6P	KERN CO FIRE DEPT	2 3 5 C
RAYWOOD FLATS	7279	SAN BER'DINO	6	34 03	116 49	6620		5P	CALIF ELEC POWER CO	3
RED BLUFF WB AIRPORT	7292	TEHAMA	23	40 09	122 15	341	MID	MID	U S WEATHER BUREAU	2 3 5 C
REDDING FIRE STA NO 2	7296	SHASTA	23	40 35	122 24	577	5P	5P	REDDING FIRE CHIEF	2 3 5 C
REDLANDS	7306	SAN BER'DINO	28	34 03	117 11	1318	MID	2P	REDLANDS DAILY FACTS	2 3 5
REDWOOD CITY	7339	SAN MATEO	4	37 29	122 14	31	5P	5P	CITY FIRE DEPT STA 2	2 3 5
REDWOOD VALLEY	7351	MENDOCINO	22	39 16	123 12	718		MID	THOMAS M JAMESON	C
REPRESA	7370	SACRAMENTO	1	38 42	121 10	305		MID	FOLSOM STATE PRISON	3
#RICHMOND	7414	CONTRA COSTA	4	37 56	122 21	55	4P	4P	CITY OF RICHMOND	2 3 5
RICHMOND FIELD STATION	7416	CONTRA COSTA	4	37 55	122 20	10	8A	5P	RAY KRONE	2 3 5 6
RIVERSIDE FIRE STA NO 3	7470	RIVERSIDE	28	33 57	117 24	820	5P	5P	RIVERSIDE FIRE DEPT	2 3 5
RIVERSIDE CITRUS EXPERIMENT STATION	7473	RIVERSIDE	28	33 58	117 20	1050	8A	8A	CITRUS EXP STATION	2 3 5 6 C G
ROBERTSON FLAT	7492	PLACER	2	39 10	120 30	6250		VAR	CORPS OF ENGINEERS	S
ROCK CREEK	7510	INYO	19	37 27	118 44	9700		VAR	DEP WATER RESOURCES	S
ROCKLIN	7516	PLACER	1	38 48	121 15	239	6A	6A	RAYMOND H JOHNSON	2 3 5
ROSE MARIE MEADOW	7560	FRESNO	27	37 19	118 52	10000		VAR	SO CALIF EDISON CO	S
ROUND MEADOW	7579	TULARE	10	35 58	118 21	9000		VAR	CALIF STATE ENG	S
ROUND MOUNTAIN	7580	SHASTA	23	40 48	121 57	2010		7A	LLOYD D COMPTON	3
RUNNING SPRINGS	7600	SAN BER'DINO	28	34 12	117 05	6000		MID	STATE DIV OF HWYS	C
SACHES SPRINGS	7623	TUOLUMNE	37	38 06	119 51	7900		VAR	HETCH HETCH WTR SUP	S
SACRAMENTO WB AIRPORT	7630	SACRAMENTO	23	38 31	121 30	17	MID	MID	U S WEATHER BUREAU	2 3 5 C
#SACRAMENTO WB CITY	7633	SACRAMENTO	23	38 35	121 30	25	MID	MID	U S WEATHER BUREAU	2 3 5 C
SADDLE CAMP RANGER STA	7637	TEHAMA	23	40 10	122 48	3850		VAR	U S WEATHER BUREAU	S
SAGEHEN CREEK	7641	NEVADA	36	39 26	120 14	6337		5P	UNIVERSITY OF CALIF	3
SAINT HELENA	7643	NAPA	17	38 30	122 28	255	6P	6P	EDWIN L PAULSON	2 3 5
SAINT HELENA 4 WSW	7646	NAPA	17	38 30	122 32	1792		MID	EDWIN H LEARNED	C
SAINT HELENA 7 NE	7649	NAPA	23	38 34	122 22	1050		MID	CLARA B ABREAU	C
SAINT JOHN	7656	GLENN	23	39 43	122 00	145		7A	JAMES A STURGEON	3
SAINT MARYS COLLEGE	7661	CONTRA COSTA	4	37 50	122 06	625	5P	5P	BROTHER U BENEDICT	2 3 5 C
SALINAS CAA AIRPORT	7669	MONTEREY	24	36 40	121 36	74	MID	MID	U S CIVIL AERO ADM	2 3 5
SALINAS DAM	7672	SN LUIS OB'PO	24	35 20	120 30	1350		8A	SN LUIS OB'PO CO FCD	3
SALSIPUEDES GAGING STA	7681	SNTA BARBARA	32	34 35	120 24	250		VAR	U S GEO SURVEY	S
SALSIPUEDES JALAMA DIV	7684	SNTA BARBARA	32	34 32	120 23	1150		VAR	U S GEO SURVEY	S
SALT SPRINGS PWR HOUSE	7689	AMADOR	16	38 30	120 13	3700	3P	3P	P G & E COMPANY	2 3 5 6 S
SALYER RANGER STATION	7698	TRINITY	35	40 53	123 35	623	8A	8A	U S FOREST SERVICE	2 3 5
SAN ANDREAS 3 S	7702	CALAVERAS	2	38 09	120 41	1100		7A	CALAVERAS CEMENT CO	3
SAN ANTONIO CANYON MOUTH	7711	LOS ANGELES	28	34 10	117 40	2394	4P	4P	SO CALIF EDISON CO	2 3 5
SAN ANTONIO SANTA MARIA	7713	SNTA BARBARA	33	34 49	120 21	1000		VAR	U S GEO SURVEY	S
SAN BENITO	7719	SAN BENITO	20	36 31	121 05	1360		MID	JOHN M SHIELDS	C
SAN BERNARDINO CO HOSP	7723	SAN BER'DINO	28	34 08	117 16	1125	6P	6P	S B CO HOSPITAL	2 3 5
SAN CLEMENTE DAM	7731	MONTEREY	4	36 26	121 42	600		7A	CALIF WTR & TEL CO	3
SANDBERG PATROL STATION FC 130 B	7734	LOS ANGELES	29	34 45	118 43	4025		4P	L A CO FIRE WARDEN	3
SANDBERG WB	7735	LOS ANGELES	29	34 45	118 44	4517	MID	MID	U S WEATHER BUREAU	2 3 5 7 C
#SAN DIEGO WB AIRPORT	7740	SAN DIEGO	33	32 44	117 10	19	MID	MID	U S WEATHER BUREAU	2 3 5 C
SAN DIMAS FIRE WARD FC 95	7749	LOS ANGELES	26	34 06	117 48	960		5P	L A CO FIRE WARDEN	3
SAN DIMAS TANBARK FLAT	7750	LOS ANGELES	26	34 12	117 46	2750		MID	U S FOREST SERVICE	C
SAN FELIPE BELL STATION	7755	SANTA CLARA	20	37 02	121 19	355		MID		C
SAN FERNANDO	7759	LOS ANGELES	13	34 16	118 28	965	6P	6P	S F HEIGHTS LEMON AN	2 3 5
SAN FERNANDO POWER HOUSE 3	7762	LOS ANGELES	13	34 19	118 30	1248		MID	CORPS OF ENGINEERS	C
#SAN FRANCISCO CALIF ACADEMY OF SCIENCES	7765	SN FRANCISCO	4	37 46	122 28	245	4P	4P	CALIF ACAD OF SCI	2 3 5 C
SAN FRANCISCO RICHMOND SUNSET	7767	SN FRANCISCO	4	37 47	122 30	18		MID	CITY SAN FRANCISCO	C
#SAN FRANCISCO WB AIRPORT	7769	SAN MATEO	4	37 37	122 23	8	MID	MID	U S WEATHER BUREAU	2 3 5 C
#SAN FRANCISCO FEDERAL BUILDING	7772	SN FRANCISCO	4	37 47	122 25	52	MID	MID	U S WEATHER BUREAU	2 3 5 C
SAN GABRIEL CANYON PH	7776	LOS ANGELES	26	34 09	117 54	744		5P	PASADENA WATER DEPT	3
SAN GABRIEL DAM FC425BE	7779	LOS ANGELES	26	34 12	117 52	1481		5P	E K DE VORE	3 C
SAN GABRIEL FIRE DEPT	7785	LOS ANGELES	13	34 06	118 06	430	4P	4P	CITY FIRE DEPT	2 3 5
SAN GREGORIO 3 SE	7807	SAN MATEO	4	37 18	122 20	355	5P	5P	POMPONIO RANCH	2 3 5
SAN JACINTO	7810	RIVERSIDE	33	33 48	116 59	1550	7P	7P	BYRON JOHANSEN	2 3 5
SAN JACINTO RANGER STA	7813	RIVERSIDE	33	33 47	116 58	1560		MID	STATE DIV OF FSTRY	C
SAN JOAQUIN EXP RANGE	7817	MADERA	27	37 05	119 44	1470		MID	U S FOREST SERVICE	C
#SAN JOSE	7821	SANTA CLARA	4	37 20	121 53	95	MID	MID	E O BILLWILLER	2 3 5 C
SAN JUAN BAUTISTA	7834	SAN BENITO	20	36 49	121 31	550		MID	MRS M A BINGHAM	C
SAN JUAN GUARD STATION	7837	ORANGE	33	33 36	117 31	730		MID	CORPS OF ENGINEERS	C
SAN LUIS OBISPO POLY	7851	SN LUIS OB'PO	4	35 18	120 40	300	7A	7A	JOHN H PEROZZI	2 3 5 C
SAN MARCOS RANCH	7861	SNTA BARBARA	32	34 33	119 52	1100	7A	7A	U S BUR RECLAMATION	2 3 5 C
#SAN MATEO	7864	SAN MATEO	4	37 34	122 20	30	5P	5P	CITY FIRE DEPT	2 3 5
SAN NICOLAS ISLAND	7870	VENTURA	33	33 14	119 28	503		MID	U S NAVY	C
#SAN PEDRO	7876	LOS ANGELES	33	33 43	118 16	10	5P	5P	MARINE EXCHANGE	2 3 5
#SAN RAFAEL	7880	MARIN	17	37 58	122 32	31	5P	5P	CITY ENGINEER	2 3 5
SAN RAMON 1 SSW	7882	CONTRA COSTA	4	37 46	121 59	555		MID	HOWARD C WIEDEMANN	C
SANTA ANA FIRE STATION	7888	ORANGE	28	33 45	117 52	115	5P	5P	SANTA ANA FIRE DEPT	2 3 5
SANTA ANA RIVER PH 3	7891	SAN BER'DINO	28	34 07	117 07	1980		MID	CORPS OF ENGINEERS	C
SANTA ANA RIVER PH NO 1	7894	SAN BER'DINO	28	34 08	117 04	2765	1P	1P	SO CALIF EDISON CO	2 3 5
SANTA ANITA FERN FC 432	7897	LOS ANGELES	13	34 12	118 01	2035		5P	G ROBINSON	3
SANTA BARBARA	7902	SNTA BARBARA	33	34 26	119 42	100	5P	5P	S BARBARA FIRE DEPT	2 3 5 C
SANTA BARBARA CAA AP	7907	SNTA BARBARA	33	34 26	119 50	9	MID	MID	U S CIVIL AERO ADM	2 3 5
SANTA BARBARA POTRERO	7908	SNTA BARBARA	30	34 47	119 39	5200		MID	CORPS OF ENGINEERS	C
SANTA BARBARA TV PEAK	7909	SNTA BARBARA	32	34 32	119 57	4000		5P	TV STATION KEYT	3
SANTA CLARA UNIVERSITY	7912	SANTA CLARA	4	37 21	121 56	88	5P	5P	UNIV OF SANTA CLARA	2 3 5
SANTA CRUZ	7916	SANTA CRUZ	4	36 59	122 01	125	5P	5P	ROBERT E BURTON	2 3 5
SANTA FE DAM	7926	LOS ANGELES	13	34 07	117 58	427		8A	CORPS OF ENGINEERS	3 C
SANTA MARGARITA 2 SW	7930	SN LUIS OB'PO	24	35 22	120 38	1250		6P	CLARENCE MC KUSICK	3
SANTA MARGARITA BOOSTER	7933	SN LUIS OB'PO	24	35 23	120 38	1153		8A	JOHN E JONES JR	3
SANTA MARIA	7940	SNTA BARBARA	30	34 57	120 26	224	8A	8A	A A HOWARD	2 3 5
SANTA MARIA 14 ENE	7942	SNTA BARBARA	30	35 01	120 12	815		7A	JAMES R JENSEN	3
SANTA MARIA WB AIRPORT	7946	SNTA BARBARA	30	34 54	120 27	238	MID	MID	U S WEATHER BUREAU	2 3 5 C
SANTA MONICA	7950	LOS ANGELES	33	34 01	118 29	80		4P	CITY SANTA MONICA	3
# SANTA MONICA PIER	7953	LOS ANGELES	33	34 01	118 30	0	5P	5P	S M LIFEGUARD SER	2 3 5
SANTA PAULA	7957	VENTURA	29	34 21	119 04	265	8A	8A	ERVIN D STUART	2 3 5
SANTA PAULA 3 SE	7959	VENTURA	33	34 20	119 01	2250		MID	SHELL OIL CO	C
SANTA ROSA	7965	SONOMA	22	38 27	122 43	167	7A	7A	CLARENCE S NEWBERRY	2 3 5
SANTA SUSANA 4 NNE	7973	VENTURA	33	34 20	118 42	1520		MID	CERRO VIEJO RANCH	C
SANTA YNEZ	7976	SNTA BARBARA	32	34 37	120 06	600		MID	SNTA YNEZ HIGH SCHL	C
SANTIAGO DAM	7987	ORANGE	28	33 48	117 43	1025		8A	CORPS OF ENGINEERS	3 C
SAUGUS POWER PLANT NO 1	8014	LOS ANGELES	29	34 35	118 27	2105		6A	L A PWR & LIGHT DEP	3
SAWYERS BAR RANGER STA	8025	SISKIYOU	12	41 18	123 08	2169		8A	U S FOREST SERVICE	3
# SCOTIA	8045	HUMBOLDT	7	40 29	124 06	139	8A	8A	PACIFIC LUMBER CO	2 3 5
SEARSVILLE LAKE	8068	SAN MATEO	4	37 24	122 14	350		8A	AUSTIN CLAPP	3
SEBASTOPOL 4 S	8072	SONOMA	22	38 21	122 50	175		MID	WILLIAM G SANDERS	C
SEPULVEDA DAM	8092	LOS ANGELES	13	34 10	118 28	740		8A	CORPS OF ENGINEERS	3 C
SHAFFER TOOL WORKS BREA	8119	ORANGE	26	33 55	117 54	360		8A	CORPS OF ENGINEERS	3
SHASTA DAM	8135	SHASTA	23	40 43	122 25	1076	8A	8A	U S BUR RECLAMATION	2 3 5 6 C
SHELL ABSORPTION PLANT	8158	LOS ANGELES	26	33 57	117 54	800		9A	CORPS OF ENGINEERS	3
SHINGLE	8173	ELDORADO	1	38 40	120 55	1375		7A	THEODORE B HEUSNER	3
SIERRA CITY	8207	SIERRA	8	39 34	120 38	4175	8A	8A	WILLIAM G KIRCHNER	2 3 5 7
SIERRA MADRE 1 N	8210	LOS ANGELES	13	34 10	118 04	1153	6P	6P	MISS E MC KINNEY	2 3 5
SIERRAVILLE RANGER STA	8218	SIERRA	8	39 35	120 22	4975	8A	8A	U S FOREST SERVICE	2 3 5 7 C
SIGNAL HILL FC 415	8230	LOS ANGELES	13	33 48	118 10	115		5P	CITY ENGINEER	3 C
SILVERADO RANGER STA	8243	RIVERSIDE	28	33 45	117 40	1100		MID	CORPS OF ENGINEERS	C
SIMI	8256	VENTURA	33	34 16	118 47	765		MID	CLOSED 11/15/56	
SISQUOC SOUTH FORK CAMP	8266	SNTA BARBARA	30	34 46	119 46	2500		MID	CORPS OF ENGINEERS	C
SKAGGS SPRINGS LAS LOMAS RANCH	8272	SONOMA	22	38 41	123 08	1930		8A	JOHN K LEITHOLD	3
SLACK CANYON	8276	MONTEREY	24	36 05	120 40	1730		MID	CALIF DIV OF FSTRY	C
SLOUGHHOUSE 6 SE	8293	SACRAMENTO	16	38 28	121 05	160		8A	ORIN W VAN VLECK	3
SMITH RIVER 3 WNW	8311	DEL NORTE	17	41 57	124 12	25		8A	WILLIAM M RILEY	3
@ SNOW CREEK UPPER	8317	RIVERSIDE	6	33 52	116 41	1940		9A	PALM SPRINGS WTR CO	3
SNOW FLAT	8318	MARIPOSA	14	37 50	119 30	8700		VAR	DEP WATER RESOURCES	S
SODA SPRINGS	8331	NEVADA	8	39 19	120 23	6750	8A	8A	ARTHUR COUILLARD	2 3 5 7 C
SOLEDAD	8338	MONTEREY	24	36 26	121 19	204		8A	JAN M JACOBSEN	3
SOMESBAR 1 W	8346	HUMBOLDT	12	41 23	123 29	550		8A	EARL S BELLMAN	3
SOMIS 2 NNW	8347	VENTURA	33	34 17	119 00	510		MID	RICHARD BARD JR	C
SOMIS 3 NE	8348	VENTURA	33	34 17	118 58	490		8A	LAWTON INVEST CO	3
SOMIS 3 NW	8349	VENTURA	33	34 17	119 03	510		8A	BERYLWOOD INVEST CO	3
SOMIS 5 WNW	8350	VENTURA	33	34 17	119 04	520		MID	JOHN DE BONI	C
SONOMA	8351	SONOMA	17	38 17	122 27	20	5P	5P	LAURENCE W DICKEY	2 3 5
SONORA	8353	TUOLUMNE	37	37 59	120 23	1830	8A	8A	P G & E COMPANY	2 3 5
S E FARALLON	8376	SN FRANCISCO	4	37 42	123 00	27		MID	U S COAST GUARD	C
SO ENTRANCE YOSEMITE NP	8380	MARIPOSA	14	37 30	119 38	5135	4P	4P	US NAT PARK SERVICE	2 3 5 7
SOUTH LAKE	8406	INYO	19	37 10	118 34	9500		VAR	CALIF ELEC POWER CO	S
SPADRA PACIFIC COLONY FC 356 B	8436	LOS ANGELES	26	34 03	117 49	685		4P	R S HUTCHINSON	3 C
SPRECKELS HWY BRIDGE	8446	MONTEREY	24	36 36	121 41	60		8A	MRS W B HENNES	3
SPRINGVILLE 7 ENE	8455	TULARE	9	36 10	118 42	2470		7A	ELMER A SUTTON	3
SPRINGVILLE RANGER STA	8460	TULARE	9	36 08	118 48	1050		MID	U S FOREST SERVICE	C
SQUAW VALLEY LODGE	8474	PLACER	36	39 12	120 14	6226	5P	5P	SQUAW VLY DEVEL CO	2 3 5 7
SQUIRREL INN 1	8476	SAN BER'DINO	15	34 14	117 15	5239		5P	EDGAR L KEISTER	3
SQUIRREL INN 2	8479	SAN BER'DINO	15	34 14	117 14	5723	5P	5P	LEROY KEMP	2 3 5 7
STATE LAKES	8510	FRESNO	11	36 56	118 35	10200		VAR	CORPS OF ENGINEERS	S
STATUM MEADOW	8514	FRESNO	11	36 56	118 55	8300		VAR	CORPS OF ENGINEERS	S
STAYTON MINE	8517	SAN BENITO	20	36 55	121 13	2975		MID	RANAR B KNOX	C
STOCKTON DISPOSAL PLANT	8554	SAN JOAQUIN	27	37 56	121 20	11		MID	CITY OF STOCKTON	C
# STOCKTON CAA AIRPORT	8558	SAN JOAQUIN	27	37 54	121 15	22	MID	MID	U S CIVIL AERO ADM	2 3 5
STOCKTON FIRE STATION 4	8560	SAN JOAQUIN	27	37 58	121 18	11	8A	8A	STOCKTON FIRE DEPT	2 3 5
STOCKTON MOWRY BRIDGE	8562	SAN JOAQUIN	27	37 51	121 23	15	5P	5P	MARTIN P MUHS	2 3 5 6
STONYFORD RANGER STA	8580	COLUSA	23	39 23	122 33	1168		8A	U S FOREST SERVICE	3
STONY GORGE RESERVOIR	8587	GLENN	23	39 35	122 32	800	5P	5P	ORLAND UNIT WU ASSN	2 3 5 C
STOUTS MEADOW	8591	SHASTA	21	41 10	121 56	5300		VAR	DEP WATER RESOURCES	S
STRAWBERRY VALLEY	8606	YUBA	8	39 34	121 06	3784	5P	5P	SOPER-WHEELER CO	2 3 5 7
SUGARLOAF MEADOW	8635	TULARE	11	36 43	118 40	7200		VAR	CORPS OF ENGINEERS	S
SUNLAND	8660	LOS ANGELES	13	34 16	118 18	1460	7P	7P	FRANK T STEVENS	2 3 5
SURF 2 ENE	8697	SNTA BARBARA	32	34 41	120 34	105		MID	US DISCIPLINARY BKS	C
SUSANA KNOLLS	8700	VENTURA	33	34 16	118 40	1085		8A	SUSANA KN FIRE STA	3
SUSANVILLE	8701	LASSEN	18	40 25	120 39	4195		8A	CITY OF SUSANVILLE	3
SUSANVILLE AIRPORT	8702	LASSEN	18	40 23	120 33	4148	10P	10P	MRS LORRAINE MUMMA	2 3 5 7
SUSANVILLE 1 WNW	8703	LASSEN	18	40 26	120 40	4555		MID	STATE DIV OF FSTRY	C
SUTTER HILL RANGER STA	8713	AMADOR	16	38 23	120 48	1580		8A	STATE DIV OF FSTRY	3
TABLE MOUNTAIN	8748	LOS ANGELES	6	34 23	117 41	7500	5P	5P	SMITHSONIAN OBSY	2 3 5 7
TAFT	8752	KERN	10	35 09	119 28	1025		MID	KERN CO FORESTRY & FIRE DEPT	C
TAHOE	8758	PLACER	36	39 10	120 09	6228	8A	8A	ARTHUR E FRODENBERG	2 3 5 6 7
TALBOT CAMP	8771	PLACER	1	39 12	120 22	6000		VAR	DEP WATER RESOURCES	S
TEHACHAPI	8826	KERN	10	35 08	118 27	3975	6P	6P	MRS ANITA COWAN	2 3 5 7
TEHACHAPI RANGER STA	8832	KERN	10	35 08	118 27	3975		MID	KERN CO FIRE DEPT	C
TEJON RANCHO	8839	KERN	10	35 02	118 45	1425	6P	6P	TEJON RANCH CO	2 3 5
TENNANT	8860	SISKIYOU	12	41 35	121 55	4750		5P	MRS MARGARET KNOLL	3
TERMO	8873	LASSEN	18	40 52	120 27	5300		MID	SULO E LAKSO	C
THE CEDARS	8881	PLACER	1	39 15	120 21	5900		VAR	CORPS OF ENGINEERS	S
THE GEYSERS	8885	SONOMA	22	38 48	122 49	1600		MID	FRANK A DEWEY	C
THERMAL CAA AIRPORT	8892	RIVERSIDE	6	33 37	116 10	-120	MID	MID	U S CIVIL AERO ADM	2 3 5 C
THOUSAND OAKS 2 N	8905	VENTURA	33	34 12	118 50	915		8A	HILLSDALE RANCH	3
THREE RIVERS EDISON PH 2	8914	TULARE	9	36 28	118 53	950	5P	5P	SO CALIF EDISON CO	2 3 5
THREE RIVERS EDISON PH 1	8917	TULARE	9	36 28	118 52	1140		MID	SO CALIF EDISON CO	C
TIGER CREEK POWER HOUSE	8928	AMADOR	16	38 28	120 27	2355	4P	4P	P G & E COMPANY	2 3 5 C
TOPANGA RANGER STA FC 6	8967	LOS ANGELES	33	34 05	118 36	747		5P	L A CO FIRE WARDEN	3
TOPAZ LAKE	8970	MONO	38	38 40	119 33	5044	6P	6P	TOPAZ INSPECTION STA	2 3 5 7
TORRANCE	8973	LOS ANGELES	33	33 50	118 20	87	4P	4P	TORRANCE FIRE DEPT	2 3 5
TRABUCO CANYON	8992	ORANGE	33	33 39	117 36	970		MID	ORANGE CO PARK DEPT	C
TRACY 2 SSE	8997	SAN JOAQUIN	27	37 43	121 25	105		MID	AAGE R TUGEL	C
TRACY CARBONA	8999	SAN JOAQUIN	27	37 42	121 25	140	7A	7A	BANTA CARBONA IR CO	2 3 5
TRACY PUMPING PLANT	9001	ALAMEDA	27	37 48	121 35	61	6P	6P	U S BUR RECLAMATION	2 3 5 6
TRINITY CENTER RS	9023	TRINITY	35	41 00	122 41	2295		MID	U S FOREST SERVICE	C
TRONA	9035	SAN BER'DINO	6	35 47	117 23	1695	8A	8A	AMERICAN P & C CO	2 3 5
TRUCKEE RANGER STATION	9043	NEVADA	36	39 20	120 11	5982	8A	8A	U S FOREST SERVICE	2 3 5 C
TUJUNGA MILL CREEK FC 470	9049	LOS ANGELES	13	34 23	118 05	4600		MID	LOS ANGELES CO FCD	C
TULELAKE	9053	SISKIYOU	12	41 58	121 28	4036	5P	5P	TULELAKE IRRIG DIST	2 3 5 6 7 C
TULELAKE 5 WSW	9056	SISKIYOU	12	41 55	121 34	4033		5P	TULELAKE IRRIG DIST	3 6
TUNNEL RANGER STATION	9061	TULARE	10	36 22	118 17	8950		VAR	U S WEATHER BUREAU	S
TUOLUMNE MEADOWS	9063	TUOLUMNE	37	37 53	119 20	8600		VAR	DEP WATER RESOURCES	S
TURLOCK	9073	STANISLAUS	14	37 29	120 51	104		8A	W W FERGUSON	3
TURNTABLE CREEK	9083	SHASTA	23	40 46	122 18	1080	8A	8A	U S BUR RECLAMATION	2 3 5 6
TUSTIN IRVINE RANCH	9087	ORANGE	33	33 44	117 47	118	3P	3P	THE IRVINE CO	2 3 5
TWENTYNINE PALMS	9099	SAN BER'DINO	6	34 08	116 03	1990	5P	5P	US NAT PARK SERVICE	2 3 5
TWIN LAKES	9105	ALPINE	1	38 42	120 03	7829	3P	3P	P G & E COMPANY	2 3 5 7
UKIAH	9122	MENDOCINO	22	39 09	123 12	623	5P	5P	CITY FIRE DEPT	2 3 5
UKIAH 4 W	9126	MENDOCINO	22	39 09	123 16	1550		8A	MARJORIE S DORY	3
UKIAH MASONITE	9129	MENDOCINO	22	39 10	123 12	615		MID	MASONITE CORP	C
UNION OIL STEARNS ABSORBTION PLANT	9138	ORANGE	26	33 56	117 52	700		6A	CORPS OF ENGINEERS	3
# UNIVERSITY OF CALIFORNIA AT LOS ANGELES	9152	LOS ANGELES	33	34 04	118 27	440	4P	4P	U C L A	2 3 5
UPLAND	9157	SAN BER'DINO	26	34 08	117 40	1840	6P	6P	ROBERT BEARD	2 3 5
UPPER LAKE 7 W	9167	LAKE	23	39 11	123 02	1520		4P	PETER V PEDRONCINI	3
UPPER LAKE RANGER STA	9173	LAKE	23	39 10	122 55	1347	4P	4P	U S FOREST SERVICE	2 3 5
UPPER MATTOLE	9177	HUMBOLDT	17	40 15	124 11	255		5P	WESLEY C ROSCOE	3
UPPER SAN LEANDRO FILTERS	9185	ALAMEDA	4	37 46	122 10	413		MID	E BAY MUN UTL DIST	C
UPPER TRES PINOS	9189	SAN BENITO	20	36 38	121 02	2050		MID	ELDON FANCHER	C
VACAVILLE	9200	SOLANO	23	38 22	122 00	175	6P	6P	C J UHL	2 3 5
VALLETON	9221	MONTEREY	24	35 53	120 42	950		MID	MRS AMY CURTIS	C
VALLEY CENTER 3 NE	9228	SAN DIEGO	33	33 16	117 01	1615		7A	C F IVERSON	3
VALYERMO RANGER STATION	9251	LOS ANGELES	15	34 27	117 51	3700	4P	4P	U S FOREST SERVICE	2 3 5

@ Reactivated

STATION INDEX

Continued

CALIFORNIA

Station	Index No.	County	Drainage ‡	Latitude	Longitude	Elevation	Observation time: Temp.	Observation time: Precip.	Observer	Refer to tables
VAN NUYS CITY WAREHOUSE FC 15	9260	LOS ANGELES	13	34 11	118 27	695		8A	W G WOODSON	3
VENADO	9273	SONOMA	22	[illegible] 37	123 01	1260		MID	JOHN B HARPER	C
VENTURA	9285	VENTURA	33	[illegible] 17	119 18	45		8A	ROY PINKERTON	3
VERMILION VALLEY	9301	FRESNO	27	37 22	118 59	7520		VAR	SO CALIF EDISON CO	S
VICTORVILLE PUMP PLANT	9325	SAN BER'DINO	[illegible]	[illegible] 33	117 18	2900	8A	8A	VICTOR CO WATER DIST	2 3 5 C
VINCENT PATROL STATION FC 120	9345	LOS ANGELES	29	34 [illegible]	118 [illegible]	3135		5P	L A CO FIRE WARDEN	3
VINTON	9351	PLUMAS	[illegible]	39 [illegible]	120 11	4945		4P	FRANK DOTTA	3
VISALIA	9367	TULARE	9	36 20	119 18	354	9A	9A	TULARE COUNTY C OF C	2 3 5
VOLCANOVILLE	9382	[illegible]	1	38 59	120 47	3036		8A	ELMER C OGLE	3
VOLLMERS	9386	SHASTA	23	40 57	122 26	1359		7A	W J VOLLMERS	3 C
VOLTA POWER HOUSE	9390	SHASTA	23	40 27	121 52	2200	4P	4P	P G & E COMPANY	2 3 5 C
WALLACE	9418	CALAVERAS	2	[illegible] 12	120 59	197		5P	JAMES A FOWLER	3
WALMAR SCHOOL	9420	CONTRA COSTA	4	37 57	122 05	128		NOON	STUART P BERKELEY	3
WALNUT CREEK	9423	CONTRA COSTA	4	37 54	122 04	190	8A	8A	RAY I WHITTEMORE	2 3 5
WALNUT CREEK 2 ENE	9426	CONTRA COSTA	4	37 54	122 01	220		MID	TOMAS S VANASEK	C
WALNUT CREEK 4 E	9427	CONTRA COSTA	4	37 54	121 59	400		9A	MRS MARY S NEILL	3
WALNUT GROVE	9428	SACRAMENTO	23	38 14	121 31	23	5P	5P	DELTA FARM BUR CTR BY: PAUL LACKAS	2 3 5 6
WALNUT PATROL STATION FC 102 B	9431	LOS ANGELES	26	34 00	117 52	488		4P	E PEDERSON	3
WARNER SPRINGS	9447	SAN DIEGO	33	33 17	116 38	3180	4P	4P	WARNERS RESORT CO	2 3 5 C
WASCO	9452	KERN	10	35 36	119 20	333	8A	8A	FERNANDO L ANAYA	2 3 5
WASIOJA PATTERSON RANCH	9457	SNTA BARBARA	30	[illegible] 59	119 54	2175		MID	WILBER E PATTERSON	C
WATSONVILLE 3 WSW	[illegible]	SANTA CRUZ	20	36 54	121 49	65		MID	CLOSED 11/19/56	
WATSONVILLE WATERWORKS	9473	SANTA CRUZ	[illegible]	36 56	121 46	95	8A	[illegible]	JOHN L KISTLER	2 3 5
WAWONA RANGER STATION	9482	MARIPOSA	14	37 32	119 40	3975		MID	US NAT PARK SERVICE	C
WEAVERVILLE RANGER STA	9490	TRINITY	35	40 44	122 56	2050	8A	8A	U S FOREST SERVICE	2 3 5 C
WEED	9498	SISKIYOU	12	41 26	122 23	3506		8A	GEORGE A OESCHGER	3
WELDON	9512	KERN	10	35 40	118 17	2653		MID	WESLEY G LEAZENBY	C
WEST BIG PINE LOOKOUT	9532	SNTA BARBARA	32	[illegible] 42	119 40	6500		VAR	U S WEATHER BUREAU	S
WESTHAVEN	9560	FRESNO	11	36 13	119 59	285		7A	BOSTON LAND COMPANY	3
WEST POINT 3 SW	9583	CALAVERAS	16	38 22	120 32	2400		6P	W B MANKER	3
WESTVILLE	9597	PLACER	1	39 11	120 39	5200		VAR	CORPS OF ENGINEERS	S
WESTWOOD 3 WSW	9600	LASSEN	8	40 18	121 03	4990	5P	5P	WALTER R FERGUSON	2 3 5 7
WHEATLAND 2 NE	9605	YUBA	8	39 02	121 24	113		MID	THOMAS A FERGUSON	C
WHEELER	9612	MENDOCINO	17	39 53	123 55	50	5P	5P	WOLF CR TIMBER CO	2 3 5
WHEELER SPRINGS 2 SW	9615	VENTURA	33	34 29	119 18	850		MID	KENNETH P SHELDON	C
WHEELER SPRINGS 7 N	9618	VENTURA	29	34 36	119 20	4150		MID	ROSCOE G WILBER	C
WHITE MOUNTAIN 1	9632	MONO	[illegible]	37 30	118 11	10150	8A	8A	UNIVERSITY OF CALIF	2 3 5 7
WHITE MOUNTAIN 2	9633	MONO	6	37 35	118 14	12470	8A	8A	UNIVERSITY OF CALIF	2 3 5 7
WHITE ROCK	9639	SACRAMENTO	16	38 34	121 05	353		7A	EDMOND E PAYEN	3
WHITTIER CITY HALL FC 106 B	9660	LOS ANGELES	26	33 59	118 02	350		5P	K R WARREN	3
WILLIAMS	9677	COLUSA	23	39 09	122 09	86	8A	8A	CITY OF WILLIAMS	2 3 5 C
WILLITS HOWARD FOREST RS	9685	[illegible]	7	39 21	123 19	1900		MID	STATE DIV OF FSTRY	C
WILLOWS	9699	GLENN	23	39 32	122 12	140	8A	8A	H R ALLARD	2 3 5
WINCHESTER	9722	RIVERSIDE	33	33 42	117 05	1470		MID	JIM M BLACKMORE	C
WINTERS	9742	YOLO	23	[illegible] 32	121 [illegible]	135	8A	8A	CITY OF WINTERS	2 3 5
WOFFORD HEIGHTS	9754	[illegible]	10	35 43	118 27	2700		SS	JAMES H JORGENSEN	3
WOODCHUCK MEADOW	9773	FRESNO	11	37 02	118 54	9200		VAR	CORPS OF ENGINEERS	S
WOODFORDS	9775	ALPINE	3	38 47	119 49	5671	5P	5P	MRS GLEN BARR	2 3 5 7
WOODLAND	9781	YOLO	23	38 41	121 46	63	9A	9A	WARREN D NORTON	2 3 5
WRIGHTS	9814	SANTA CLARA	4	37 07	121 56	1600		6P	C F SCHMITT	3
WRIGHTS LAKE	9816	ELDORADO	1	[illegible] 51	120 14	6800		VAR	CORPS OF ENGINEERS	S
YORBA LINDA	9847	ORANGE	[illegible]	33 53	117 49	395	6P	[illegible]	RICHARD W JONES	2 3 5
YORKVILLE	9851	MENDOCINO	17	38 55	123 16	1100		MID	MRS LOLA A HULBERT	C
YOSEMITE NATIONAL PARK	9855	MARIPOSA	14	37 45	119 35	3985	5P	[illegible]	US NAT PARK SERVICE	2 3 5 7 C
YREKA	9866	SISKIYOU	12	41 43	122 38	2631	8A	8A	U S FOREST SERVICE	2 3 5

Station	Index No	County	Drainage ‡	Latitude	Longitude	Elevation	Observation time: Temp	Observation time: Precip	Observer	Refer to tables
NEW STATIONS										
ELSINORE 4 SSE	2812	RIVERSIDE	28	33 37	117 19	1305		MID	JOHN L EWING	C
MINERAL KING	5680	TULARE	9	36 26	118 35	7975		VAR	CORPS OF ENGINEERS	S
PEAR LAKE	6767	TULARE	9	36 36	118 40	9700		VAR	CORPS OF ENGINEERS	S
SUNSET BEACH STATE PARK	8680	SANTA CRUZ	20	36 54	121 50	85		MID	CAL DIV BEACH & PARK	C
SIMI 3 E	8258	VENTURA	33	34 16	118 44	920		MID	SIMI FIRE STATION	C
MILO [illegible] NE	5669	TULARE	9	36 17	118 40	[illegible]		MID	[illegible]	
SNOW CREEK	[illegible]	RIVERSIDE	[illegible]	[illegible]	116 41	1275		[illegible]	CLOSED 1 [illegible]	
THREE RIVERS 6 SE	8912	TULARE	9	36 22	118 51	2200		MID	GLENN BAKER	
REACTIVATED STATION										
SPRINGVILLE TULE HEADWORKS	8463	TULARE	9	36 12	118 39	4070		MID	P G & E COMPANY	C
HATCHET MT MNTNC STA	3817	SHASTA	21	40 51	121 46	4368		8A	STATE DIV OF HWYS	C

‡ 1 AMERICAN, 2 CALAVERAS, 3 CARSON, 4 CENTRAL COAST, 5 COLORADO, 6 DESERT, 7 EEL, 8 FEATHER, 9 KAWEAH, 10 KERN, 11 KINGS, 12 KLAMATH, 13 LOS ANGELES, 14 MERCED, 15 MOJAVE, 16 MOKELUMNE, 17 NORTH COAST, 18 N.E. INTERIOR, 19 OWENS, 20 PAJARO, 21 PIT, 22 RUSSIAN, 23 SACRAMENTO, 24 SALINAS, 25 SAN DIEGO, 26 SAN GABRIEL, 27 SAN JOAQUIN, 28 SANTA ANA, 29 SANTA CLARA, 30 SANTA MARIA, 31 SANTA MARGARITA, 32 SANTA YNEZ, 33 SOUTH COAST, 34 STANISLAUS, 35 TRINITY, 36 TURCKEE, 37 TUOLUMNE, 38 WALKER.

REFERENCE NOTES

Additional information regarding the climate of California may be obtained by writing to the Weather Bureau State Climatologist, 557 Federal Office Building, 50 Fulton Street, San Francisco 2, California, or to any Weather Bureau Office near you.

Figures and letters following the station name, such as 12 SSW, indicate distance in miles and direction from the post office.

Delayed data and corrections will be carried only in the June and December issues of this bulletin.

Monthly and seasonal snowfall and heating degree days for the preceding 12 months will be carried in the June issue of this bulletin.

Stations appearing in the Index, but for which data are not listed in the tables, are either missing or received too late to be included in this issue.

Divisions, as used in Table 2 became effective with data for January 1941.

Unless otherwise indicated, dimensional units used in this bulletin are: Temperature in °F, precipitation and evaporation in inches, and wind movement in miles. Monthly degree day totals are the sums of the negative departures of average daily temperatures from 65°F.

Evaporation is measured in the standard Weather Bureau type pan of 4-foot diameter unless otherwise shown by footnote following Table 6.

Long-term means from which departures are computed are based on 10 years or more of record ending generally with data for 1950.

Long-term means for full-time stations (those shown in the Station Index as U. S. Weather Bureau) are based on the period 1921 - 1950, adjusted to represent observations taken at the present location.

Water equivalent values published in Table 7 are the water equivalent of snow, sleet or ice on the ground. Samples for obtaining measurements are taken from different points for successive observations, consequently occasional drifting and other causes of local variability in the snow pack result in apparent inconsistencies in the record.

Entries of snowfall in Tables 2 and 7, and in the Seasonal Snowfall table include snow and sleet. Entries of snow on ground include snow, sleet and ice.

Data in Tables 3, 5, 6, and snowfall in Table 7, when published, are for the 24 hours ending at time of observation. The Station Index lists observation times in local standard time.

Snow on ground in Table 7 is at observation time for all except Weather Bureau and C. A. A. Stations. For these stations snow on ground values are at 4:30 a.m. PST, except for Bishop WB AP, Blue Canyon WB AP, and Sandberg WB which are taken at 6:00 a.m. PST.

- \- No record in Tables 3, 6, 7, and the Station Index. No record in Tables 2 and 5 is indicated by no entry. Consult the annual issue of this publication for interpolated monthly precipitation totals.
- \+ And also on a later date or dates.
- * Amount included in following measurement, time distribution unknown.
- \# Thermometers are generally exposed in a shelter located a few feet above sod-covered ground, however, the reference indicates that the thermometers are exposed in a shelter located on the roof of a building.
- // Gage is equipped with a windshield.
- AM Data based on an observational day ending before noon.
- AR This entry in time of observation column in Station Index means after rain.
- B Adjusted to a full month.
- C In the "Refer to Tables" column in the Station Index the letter "C" indicates recorder stations. These stations are processed for special purposes and are published later in "Hourly Precipitation Data".
- D Water equivalent of snowfall wholly or partly estimated using a ratio of 1 inch water equivalent to every 10 inches of new snowfall.
- G In the "Refer to Tables" column in the Station Index the letter "G" indicates Daily Soil Temperatures are published.
- M One or more days of record missing, if average value is entered, less than 10 days' record is missing. See Table 5 for detailed daily record. Degree day data, if carried for this station, have been adjusted to represent the value for the full month.
- R Amounts from recording gage. (These amounts are essentially accurate but may vary slightly from the amounts to be published later in "Hourly Precipitation Data".)
- S Storage precipitation station. Precipitation measurements, made at irregular intervals, will be published in the July or August or delayed data December issue of this publication.
- SS This entry in time of observation column in Station Index means observation made near sunset.
- T Trace, an amount too small to measure.
- V Includes total for previous month.
- VAR This entry in time of observation column in Station Index means variable.

Subscription Price: 20 cents per copy, monthly and annual; $2.50 per year. (Yearly subscription includes the Annual Summary.) Checks and money orders should be made payable to the Superintendent of Documents. Remittances and correspondence regarding subscriptions should be sent to the Superintendent of Documents, Government Printing Office, Washington 25, D. C.

NWRC Asheville [illegible] 2150

U. S. DEPARTMENT OF COMMERCE
SINCLAIR WEEKS, Secretary
WEATHER BUREAU
F. W. REICHELDERFER, Chief

AGRICULTURAL REFERENCE DEPARTMENT
CLEMSON COLLEGE LIBRARY

CLIMATOLOGICAL DATA

CALIFORNIA

MARCH 1957
Volume LXI No. 3

ASHEVILLE: 1957

WEATHER SUMMARY

The series of storm fronts that were passing over the State during the last week of February continued on into March. Generous amounts of precipitation were recorded in northern California during the first twelve days and intermittently the rest of the month. Despite this high frequency of occurrence, the character of the precipitation was such that flooding was kept to a minimum. As a result reservoirs were filled and there was an increase in the supply of underground moisture. However, south of the 37° parallel the benefits were not realized to this extent as rainfall was somewhat below the usual March expectancy. Many of the storm fronts produced little or no rain, but instead strong, dry northerly winds. A description of the damages attributed to windiness and locally heavy rains will be found at the end of this summary. The temperature pattern over the State was close to normal although a little on the warm side. Probably the outstanding phenomenon for the month was not attributable to weather, but to a rather severe earthquake that struck the San Francisco Bay Area and vicinity on the 22d and early morning hours of the 23d causing considerable damage to structures and roads, especially in the Lake Merced - Daly City area.

Mean monthly temperature departures were not excessive, remaining generally in the -0.5° to +2.5° range, the higher positive values occurring in southern California. The extremes in anomaly ranged from -4.0° at Avalon Pleasure Pier to +7.7° at Bridgeport Dam. Statewide daily temperature departures, with some exceptions, were above average during the first ten days, up to 16° above, due for the most part to the amount of cloudiness associated with the storms that held minimum temperatures relatively high. Colder weather set in north of the Tehachapis from the 12th to 18th, 21st to 23d, and again from the 30th to 31st, during which periods temperatures were as much as 13° below average. The lowest temperature in the State, -8°, was recorded at both White Mountain 1 and White Mountain 2 on the 22d. South of the Tehachapis below-average daily temperatures were noted generally from the 16th to 18th and in some areas from the 20th to 23d, dropping to as much as 12° below average. The lowest temperature recorded in this section was 15° at Table Mountain on the 22d. The remaining periods of March were near or up to 12° above average statewide. Both El Centro 2 SSW and Brawley reported the highest temperature for the month, 93°, the former on the 8th and 25th and the latter on the 8th and 9th. Mean monthly temperatures ranged from a high of 71.2° at Cow Creek to a low of 15.7° at White Mountain 2.

In spite of the numerous days with precipitation in the northern half of the State, only a few areas along the northwestern coast and on or in the vicinity of the windward side of the Sierras mostly north of the 39° parallel, measured monthly totals exceeding 100 percent of their March averages. Most of the precipitation fell either during the first twelve days or on the last few days of the month. Eureka reported 21 days with measurable rain, but on only two of them did the daily catch exceed an inch. This was also Eureka's wettest March since 1938. Klamath reported both the greatest monthly total, 23.27 inches, and the greatest daily catch, 4.70 inches, on the 11th. Other stations measuring monthly totals exceeding twenty inches were Crescent City 7 ENE, 20.85, and Gasquet Ranger Station, 21.71. South of the Tehachapis the greatest monthly fall was 3.92 inches at Somis 3 NE which also received the greatest 24-hour fall, 2.81 inches, on the 1st. A few scattered thunderstorms were reported in various areas of the State accompanied locally by hail. No precipitation fell all month at either Brawley or Coyote Canyon, and only a trace was observed at scattered points in the San Joaquin Valley, east of the Sierras, and in the desert basins. Snowfall was below average for this time of the year at mountain stations, especially in the mountains of southern California. Soda Springs had 44 inches on the ground by month's end compared to its March maximum of 63 inches on the 16th. Twin Lakes' maximum depth of 73 inches on the 16th was reduced to 62 inches by the 31st.

According to reports from the California Weekly Weather and Crop Bulletin and reports of the California Crop and Livestock Reporting Service, the general rains and mild weather throughout most of the State resulted in continued rapid development of range and pasture feed. The warm weather and rainy periods favored agriculture in general in the Sacramento Valley and north and central coastal counties, as grains, pastures, and cover crops made excellent growth. The dry, warm periods between rains were beneficial in permitting bees to work well in almonds and apricots. However, the weather was also conducive to the advancement of brown rot and shot hole in almonds and apricots; and spraying, leveling, and plowing were hampered or stopped by the wet ground. Growing areas over the rest of the State also far well with from light to occasionally moderate rainy perio followed by drying conditions. However, lack of adequa moisture in the southern half during the last decade of t month was being felt as grain began to burn in the San Maria area, soil moisture was being rapidly depleted by dr ing winds and above normal temperatures in the Los Angel area, and winds caused some damage, mostly to melon vine in Imperial County. Springtime pests were also plagui growers, and spraying activities were somewhat hampered d to the rainy periods. Below freezing temperatures and so frost in the upper San Joaquin Valley on the 13th and 14 and in the higher foothill areas in the Sacramento Vall on the morning of the 22d damaged some fruit trees that h already begun to blossom.

Below normal snowfall in the higher ranges presaged possible shortage of summer stock water. Drying winds h also dissipated part of the moisture supply. Prospects f spring and summer feed were still good although the S Joaquin Valley as well as the central and southern coast areas will need more rain to prevent feed from maturi short. The average condition of range and pasture feed 84 percent was 12 points above March 1956, and 11 poin above the 1946-55 average. Cattle were generally in go condition and made good gains. However, there will be few early grass fat beef cattle in some areas due to the ea lier shortage of natural feed. The reported condition cattle and calves at 82 percent of normal was 4 points abo March 1956, and 2 points above the ten-year average.

Joseph R. Glantz
Climatologist
Weather Records Processing Cent
San Francisco, California

STORMS, MARCH 1957

On the 8th to 10th, a steep pressure gradient behind storm front caused locally strong winds over much of t State. Light to moderate rains occurred in northern a central California with scattered thunderstorms in the ce tral Sierras, and locally heavy rain in the Los Angeles a San Bernardino County areas. Gusty winds reached 41 m.p at San Francisco Airport, and winds in excess of 30 kno occurred at Pt. Arguello and Pt. Piedras Blancas. Mi damage occurred in San Bernardino and in the nearby El Gulch area from local flooding.

On the 11th strong winds blew trees down across highw and power and telephone lines near Hatchett Mountain Shasta County. Winds reached 43 m.p.h. at Red Bluff.

On the 15th to 16th light rains in central Califor coastal areas caught apricot blossoms at a critical sta and may result in a crop reduction. Brief, but torrent rain in the southern California coastal area caused tem rary flooding in the San Fernando Valley and several mi mud slides on the coast highway north of Santa Monica. Wi reaching speeds up to 70 m.p.h. caused extensive dam to Hoover Dam powerlines in an area 13 miles north Needles.

On the 19th strong gusty winds blew down a large oak t in Santa Barbara breaking telephone lines.

On the 21st to 22d strong Santa Ana-type winds with gu 36 to 52 m.p.h. were reported in the southern Califor coastal basin. About 80 trees were uprooted, and 6 ho and 3 parked cars were damaged by falling trees. Powerli were down over a widespread area, and streets were litte with debris requiring a major cleanup job. At Culver C a 6,000 lb. aluminum canopy shed, 80 ft. by 40 ft., blown a distance of 60 feet into a vacant lot. Several ol trees were uprooted in the San Bernardino area.

On the 29th a steep pressure gradient behind a st front caused strong northerly winds in the lower Joaquin Valley on the 30th and in the Mojave Desert on 30th and 31st. Strong winds at Lindsay in Tulare Cou blew down several television antennas on the 30th. Edwa Air Force Base, near Lancaster, reported winds of 80 m.p on the 31st. The cooperative observer at Lancaster repor the instrument shelter was blown over and all thermomet broken.

Maurice P. Bergerson
Climatologist
U. S. Weather Bureau
San Francisco, California

CLIMATOLOGICAL DATA

CALIFORNIA
MARCH 1957

TABLE 2

Station		Temperature: Average Maximum	Average Minimum	Average	Departure From Long Term Means	Highest	Date	Lowest	Date	Degree Days	No. of Days Max 90° or Above	Max 32° or Below	Min 32° or Below	Min 0° or Below	Precipitation: Total	Departure From Long Term Means	Greatest Day	Date	Snow, Sleet: Total	Max Depth on Ground	Date	No. of Days: .10 or More	.50 or More	1.00 or More
NORTH COAST DRAINAGE																								
ALDERPOINT	AM	59.5	41.1	50.3		75	28	31	14+	447	0	0	5	0	9.24		1.21	12	.0	0		14	6	4
ANGWIN PAC UNION COL		56.6M	39.5M	48.1M		70	28	[illegible]	16	519	0	0	4	0	4.31	- 1.47	1.05	15	.0	0		11	2	1
BIG BAR RS	AM	58.0	37.0	47.5		78	25	25	23	535	0	0	6	0	8.10		1.97	5				12	7	2
CALLAHAN RS		53.9	32.4	43.2		69	27	21	22	670	0	0	16	0	4.34		1.28	12	6.9	0		10	1	1
CECILVILLE SAWYER		53.0	M	M		70	27				0	0		0	8.47		1.48	12		4	12			2
CLOVERDALE 3 SSE	AM	63.5	43.5	53.5	- 0.4	75	27+	[illegible]	16	348				0	3.81	- 1.53			.0					0
COVELO		58.9	38.6	48.8	- 0.2	75	27	26	[illegible]	497		0	7	0	6.14	1.32	1.12	5	.0	0		12	5	1
CRESCENT CITY		55.7M	43.7M	49.7M	0.4	63	26	36	23	[illegible]			0	0	16.87	7.48	2.42	11	.0	0				
DUTTONS LANDING	AM	M	M	M		70	25	33	[illegible]		0	0	0	0	*				.0	0				
ELK VALLEY		54.1	37.5	45.8	1.6	69	25+	[illegible]	[illegible]	588		0	6	0	17.06	5.79	3.17	11	T	0		19	11	8
EUREKA WB CITY	R	55.1	44.6	49.9	0.8	65	28	36	22	459			0	0	8.77	4.13	1.72	11	.0	0		16	7	2
FOREST GLEN	AM	54.3	34.1	44.2	- 0.2	72	28	[illegible]	[illegible]	637			14	0	11.63	4.02	2.55	12	3.1	2	13	16	9	3
FORT BRAGG	AM	56.5	44.1	50.3	0.8	63	6	34	16	445	0	0	0	0	7.84	2.81	1.83	5	.0	0		12	6	3
FORT BRAGG AVN		56.4	43.3	49.9	0.0	60	6+	33	23	[illegible]			0	0	6.95	1.95	1.41	4	.0			13	6	1
FORT JONES RS		54.6	33.8	44.2	1.5	66	27+	23	[illegible]	[illegible]			15	0	4.81	2.40	1.52	12	3.7			11	2	1
FORT ROSS		60.4	43.7	52.1		66	15	36	22+	397			0	0	7.15	.88	1.93	3	.0	0		13	5	1
GRATON		62.1	41.0	51.6	- 1.4	70	27	30	16+	407		0	4	0	3.51	- 1.79	.94	15	.0	0		10	1	0
HAMILTON AFB		61.8	46.1	54.0	0.4	70	28	39	14+	334			0	0	1.99	- 1.78	.61	15	.0	0		7	1	0
HAMILTON AFB 1 E		63.0	43.0	53.0		72	26+	34	14+	364	0	0	0	0	2.03		.64	15	.0	0		6	1	0
HAPPY CAMP RS		57.6	38.4	48.0	- 0.8	74	27	30	21+	518	0	0	5	0	13.51	8.17	2.45	11	2.0	0		15	10	5
HEALDSBURG		63.7	43.4	53.6	0.3	73	26	32	16	352	0	0	1	0	3.00	- 2.51	.87	15	.0	0		9	1	0
JOICE ISLAND		63.3M	45.7M	54.5M		73	29	36	14	318	0	0	0	0	1.96				.0	0				0
KENTFIELD	AM	64.5M	43.9M	54.2M	1.5	74	29			325	0	0		0	4.70	- 1.75	1.63	15	.0	0		10	3	1
KLAMATH	R	55.2M	43.4M	49.3M		65	26	33	22	477		0	0	0	23.27		4.70	11	.0	0		21	15	9
MOUNT HEBRON RS	AM	48.2	29.3	38.8		64	28	15	13	[illegible]		0	20	0	2.02		.44	12	10.0	5	18	8	0	0
NAPA STATE HOSPITAL		64.5	43.5	54.0	1.2	74	27	32	16	333	0	0	1	0	2.06	- 1.30	.40	4	.0	0		9	0	0
ORICK PRAIRIE CR PARK		55.1	42.2	48.7	1.0	66	26	30	22	500	0	0	1	0	19.29	9.84	3.07	11	.0	0		20	12	9
ORLEANS		57.3	41.8	49.6	- 1.1	72	27	32	21	471	0	0	1	0	13.51	8.01	2.95	11	.0	0		14	10	3
PETALUMA FIRE STA 2		63.1	43.6	53.4	0.4	72	27	32	13+	355	0	0	3	0	2.34	- .70	.44	15	.0	0		9	0	0
POTTER VALLEY PH		61.3	40.0	50.7	- 0.1	75	27	28	22	435	0	0	6	0	6.21	1.47	1.21	5	.0	0		11	6	2
SAINT HELENA		64.3	41.8	53.1	0.6	77	28	31	16+	365	0	0	5	0	3.28	- .69	.84	15	.0	0		8	2	0
SALYER RS	AM	M	M	M		74	28	32	22				1	0	*				.0	0				
SAN RAFAEL		63.5	46.3	54.9		74	28	37	16	307	0	0	0	0	4.84	- .05	1.25	15	.0	0		7	4	3
SANTA ROSA	AM	64.0	39.9	52.0	- 0.5	73	28+	32	16+	399	0	0	3	0	2.49	- 1.64	.42	15	.0	0		10	0	0
SCOTIA	AM	57.7	43.7	50.7	- 0.7	69	29	35	22+	437	0	0	0	0	8.34	2.29	1.38	5	.0	0		16	6	2
SONOMA		63.4	42.1	52.8		73	28	30	23+	373	0	0	5	0	3.04	- 1.47	.82	15	.0	0		7	2	0
TULELAKE	//R	50.5	28.4	39.5	0.2	65	27	15	23	785	0	0	21	0	2.21	1.32	.35	12				11	0	0
UKIAH		63.3	41.2	52.3	1.1	74	19+	30	16+	387	0	0	3	0	4.91	.20	1.01	5	.0	0		12	5	1
WEAVERVILLE RS	AM	56.2	34.5	45.4	- 0.6	76	28	21	22	600	0	0	13	0	6.69	2.70	1.38	5	.0	0		11	5	2
WHEELER		54.7	42.8	48.8		62	28	33	22	495	0	0	0	0	11.16		2.14	6	.0	0		14	7	5
YREKA	AM	53.3	33.7	43.5	- 0.2	67	28	22	13	658	0	0	15	0	4.98	3.33	2.05	12	1.5					
DIVISION				49.6											7.10									
SACRAMENTO DRAINAGE																								
ADIN RS		52.1	29.7	40.9		65	27	8	13	739	0	0	19	0	2.37		.38	31	6.0	2	13	10	0	0
ALTURAS RS	AM	53.6	28.4	41.0	2.6	69	28	15	14	736	0	0	21	0	2.55	1.15	.35	4+		1	12		0	0
AUBURN	AM	60.8	41.6	51.2	- 0.5	77	29	35	14+	423	0	0	0	0	5.87	.58	1.55	5	.0	0		10	5	1
BLUE CANYON WB AP	//R	44.9	31.0	38.0	- 0.7	60	26	21	[illegible]	832	0	1	18	0	11.27	3.81	1.93	4	30.8	15	15+	14	11	3
BOWMAN DAM		53.6	28.9	41.3	1.8	62	29	20	16	729	0	0	22	0	11.38	.09				22	15			
BROOKS FARNHAM RCH	AM	65.3	41.0	53.2	- 0.4	80	29	30	21+	360	0	0	5	0	.99	- 1.66	.20	30	.0	0		5	0	0
BURNEY	AM	53.4	31.1	42.3	1.6	68	28	18	22	696	0	0	19	0	3.52	.78	.61	30	1.0	1	13	10	3	0
CANYON DAM		48.1	29.1	38.6	1.1	64	27	17	13	813			2[illegible]	0	4.84	.22	.82	12	13.5	5	1	14	3	0
CENTERVILLE PH		64.2	42.8	53.5	0.8	77	28	33	14	350	0	0	0	0	5.00	- .37	1.22	15	.0	0		12	3	1
CHICO EXP STATION		63.0	44.5	53.8	- 0.5	76	28	29	22	340	0	0	2	0	2.60	- .61	.56	29	.0	0		9	1	0
CLARKSBURG	AM	64.1	44.3	54.2	1.4	77	29	35	21+	325	0	0	0	0	2.02	- .70	.36	4	.0	0		7	0	0
CLEARLAKE HI 1 NNE		60.4	38.8	49.6		72	27	26	23	467	0	0	6	0	2.14		.62	15	.0	0		7	1	0
COLFAX		59.0	40.8	49.9	1.0	73	28	29	22	462	0	0	3	0	8.45	1.18	2.85	5	.0	0		15	5	1
COLUSA 1 SSW		65.0	44.0	54.5	0.3	77	26+	33	21	317	0	0	0	0	1.10	- 1.09	.30	1	.0	0		5	0	0
DAVIS AGR COLLEGE	AM	64.5	44.3	54.4	- 0.3	76	27+	34	14+	322	0	0	0	0	1.26	- 1.10	.28	4	.0	0		4	0	0
DEER CREEK PH		53.8	33.1	43.5	1.2	68	27	22	22	658	0	0	17	0	12.57	2.89	2.90	5		2	13+	13	8	5
DE SABLA		55.1	37.0	46.1	- 0.6	68	28	27	22	582	0	0	11	0	8.90	- .14	1.42	4	.0	0		14	10	2
DOBBINS COLGATE		60.8M	42.9M	51.9M	- 1.3	78	28	32	21+	404	0	0	2	0	6.79	.54	1.38	5	.0	0		12	5	2
DOWNIEVILLE RS	AM	56.0M	32.6M	44.3M	- 0.5	70	28	24	22	633	0	0		0	8.75	.18	1.26	5	1.5					
EAST PARK RESERVOIR	AM	61.1	40.4	50.8	0.1	73	29	28	22	435	0	0	2	0	1.13	- 1.02	.30	17	.0	0		4	0	0
FAIRFIELD POLICE STA		64.9	44.5	54.7		76	23	33	23	310	0	0	0	0	1.78		.46	15	.0	0		8	0	0
FALL RIVER MILLS INTAKE	AM	52.8M	31.6M	42.2M	- 0.3	64	28+	22	13+	706	0	0	17	0	*				.5	1	13			
FOLSOM DAM	AM	63.8	46.6	55.2		80	29	38	16+	300	0	0	0	0	4.33		1.47	5	.0	0		9	2	1
GRASS VALLEY		57.9	38.8	48.4	- 1.3	74	28	28	22	509	0		6	0	8.73	.60	1.74	5				13	5	3
HAT CREEK PH 1	AM	56.5M	31.3M	43.9M	- 1.0	70	28	19	22	644	0	0	18	0	2.19	.27	.59	30	.4	T	13+	6	1	0
JESS VALLEY		48.4	27.3	37.9	2.1	64	27	16	13+	840	0	0	24	0	3.36	1.47	.45	5	12.0	2	9+	11	0	0
LAKEPORT		60.8	38.4	49.6		75	28	27	22	471	0	0	10	0	2.80	- .97	.60	5				9	1	0
LAKESHORE		61.2	39.9	50.6		78	26	27	22	442	0	0	4	0	8.66		1.75	15	1.0	0		12	7	3
LAKE SPAULDING		47.8	27.7	37.8	- 1.4	60	27	18	14+	843	0	0	26	0	10.74	.20	2.09	5	31.0	14	16	14	8	4
LAS PLUMAS		64.0	46.8	55.4	0.3	79	28	36	21	294	0	0	0	0	5.95	- .28	1.12	4	.0	0		12	6	1
MANZANITA LAKE	AM	42.5	25.5	34.0		57	27	8	13	956	0	3	29	0	6.81		1.32	5	31.0	14	13	12	7	1
MARYSVILLE	AM	65.1	46.1	55.6	0.0	79	29	37	22	286	0	0	0	0	1.95	- .84	.40	5	.0	0		8	0	0
MC CLOUD	AM	51.7	32.4	42.1	0.3	67	28	18	22	703	0	0	17	0	7.34	1.75	1.31	12+	11.0	6	17	15	5	3
MINERAL	AM	46.6	27.2	36.9	0.4	63	28	15	13	860	0	0	26	0	7.47	.66	1.50	5	21.3	9	16	14	5	2
MOUNT SHASTA WB CITY	//R	50.0	32.3	41.2	- 0.5	65	27	22	13+	731	0	0	18	0	4.41	.33	.83	8	9.0	5	17	11	2	0
NEVADA CITY	AM	56.2	35.0	45.6	0.3	71	28+	24	22	594	0	0	15	0	8.28	.23	1.43	5	T	0		13	8	3
ORLAND	AM	63.6	43.7	53.7	- 0.9	75	20+	35	13+	345	0	0	0	0	1.77	- .71	.46	16	.0	0		8	0	0
OROVILLE 1 WSW	AM	64.5	44.9	54.7		79	28+	31	22	314	0	0	1	0	2.40		.42	5	.0	0		8	0	0
OROVILLE 7 SE	AM	61.9	40.7	51.3	- 2.5	77	29	28	22	417	0	0	3	0	3.84	- .31	.85	1	.0	0		10	3	0
PLACERVILLE	AM	58.7	36.8	47.8	0.2	73	29	26	22	528	0	0	11	0	6.81	.03	1.89	5	.0	0			5	1
PLACERVILLE IFG	AM	55.8	39.6	47.7		71	28	30	21	522	0	0	3	0	*				.0	0				
PORTOLA		52.2	27.1	39.7	2.0	65	27	15	22	779	0	0	24	0	2.56	.16	.62	9	.0	0		8	1	0
QUINCY RS	AM	55.8	32.5	44.2	1.7	71	27	21	22+	639	0	0	15	0	4.42	- 1.44	.76	9	.0	0		12	5	0
RED BLUFF WB AP	R	62.5	45.1	53.8	- 0.5	75	19	37	22+	340	0	0	0	0	2.61	.00	.59	4	.0	0		8	1	0
REDDING FIRE STA 2		64.6	44.8	54.7	0.8	82	26	33	13	313	0	0	0	0	5.81	.85	.82	6	.0	0		10	6	0
ROCKLIN	AM	63.3	41.5	52.4	- 1.2	80	29	29	22	382	0	0	3	0	3.29	- .19	1.08	5	.0	0		9	2	1
SACRAMENTO WB AP	R	64.0	44.8	54.4	0.5	79	28	36	14	325	0	0	0	0	2.07	- .02	.46	15	.0	0		6	0	0

See Reference Notes Following Station Index

Station	Temperature: Average Maximum	Temperature: Average Minimum	Temperature: Average	Temperature: Departure From Long Term Means	Temperature: Highest	Temperature: Date	Temperature: Lowest	Temperature: Date	Temperature: Degree Days	No. of Days Max: 90° or Above	No. of Days Max: 32° or Below	No. of Days Min: 32° or Below	No. of Days Min: 0° or Below	Precipitation: Total	Precipitation: Departure From Long Term Means	Precipitation: Greatest Day	Precipitation: Date	Snow, Sleet: Total	Snow, Sleet: Max Depth on Ground	Snow, Sleet: Date	No. of Days: .10 or More	No. of Days: .50 or More	No. of Days: 1.00 or More
SACRAMENTO WB CITY R	64.7	46.4	55.6	0.7	80	28	38	22	289	0	0	0	0	2.23	.00	.46	15	.0	0		7	0	0
SHASTA DAM AM	59.5	43.5	51.5		74	27	31	13	410	0	0	1	0	7.31		1.10	12	.0	0		12	6	2
SIERRAVILLE RS AM	51.5M	27.8M	39.7M	2.2	65	28	17	22	779	0	0	23	0	2.60	- .25	.78	9	8.1	2	13	6	2	0
SODA SPRINGS AM	41.0	18.6	29.8	- 0.1	54	8	- 3	22	1084	0	3	30	2	7.74	.92	1.32	5	49.0	63	16	13	7	1
STONY GORGE RESERVOIR	62.4	42.3	52.4	0.5	72	19+	30	22	384	0	0	2	0	1.44	- .99	.36	15	.0	0		5	0	0
STRAWBERRY VALLEY	50.1	33.3	41.7		64	26+	25	22	713	0	0	15	0	11.08		1.97	5	1.0	1	15	13	8	4
TURNTABLE CREEK AM	59.1	42.8	51.0		73	27	33	13+	430	0	0	0	0	9.42		2.74	12	.0	0		13	5	3
TWIN LAKES	40.5	18.0	29.3	- 0.5	50	7	2	22	1100	0	2	30	0	7.83	1.05	1.92	5	65.0	73	16	14	6	3
UPPER LAKE RS	61.3M	36.7M	49.0M	- 0.5	73	27	25	22	489	0	0	10	0	4.50	.35	1.05	15	.0	0		11	4	1
VACAVILLE	65.8	43.5	54.7	1.2	80	28	32	18	313	0	0	1	0	2.03	- 1.46	.50	1	.0	0		9	1	0
VOLTA PH	57.6	40.1	48.9		70	26	29	21	491	0	0	4	0	6.93	2.41	1.13	5	4.0	T	16	15	6	1
WALNUT GROVE	65.7	44.3	55.0		81	28	35	22+	299	0	0	0	0	2.00		.55	5	.0	0		5	1	0
WESTWOOD 3 WSW	47.3	27.4	37.4		63	27	14	13	853	0	0	25	0	5.26		.78	12	10.0	5	12	13	4	0
WILLIAMS AM	65.4	42.7	54.1		77	27+	33	18+	332	0	0	0	0	.70		.27	1	.0	0		2	0	0
WILLOWS AM	64.3	43.3	53.8	- 0.2	75	20+	34	22	340	0	0	0	0	1.21	- .99	.28	1	.0	0		7	0	0
WINTERS AM	65.2	44.6M	54.9M		78	29	36	14	294	0	0	0	0	.96		.46	15	.0	0		2	0	0
WOODLAND AM	67.6	45.3	56.5	0.7	78	8+	36	14+	257	0	0	0	0	1.26	- 1.17	.24	4	.0	0		5	0	0
DIVISION			47.7											4.81									
NORTHEAST INTERIOR BASINS																							
BOCA AM	48.7	21.9	35.3	2.6	63	28	9	23	912	0	0	28	0	1.84	- 1.37	.44	5	5.0	1	9+	4	0	0
BRIDGEPORT DAM	55.7M	24.6M	40.2M	7.7	68	8	12	22	764	0	0	26	0	T	- .91	T	30	T	T	30	0	0	0
DONNER MEMORIAL ST PK AM	49.1	22.4	35.8		62	28	7	14	902	0	0	29	0	5.25		1.22	5	29.5	28	16	12	3	1
DOYLE 5 SSE AM	53.8	32.7	43.3		68	28	20	23	666	0	0	17	0	1.29		.40	12		2	21	5	0	0
FORT BIDWELL	52.3	31.0	41.7	2.2	65	27	20	23	719	0	0	16	0	2.73	.82	.55	12	5.0	2	12	11	2	0
LAKE CITY AM	49.3	28.3	38.8	- 1.2	64	28	16	14	802	0	0	23	0	5.44	3.19	.79	13	20.3	9	13	14	5	1
MONO LAKE	53.6	29.6	41.6		65	7	20	23	718	0	0	21	0	.14		.08	12				0	0	0
SQUAW VALLEY LODGE	41.2	29.0	35.1		50	8	11	12	917	0	1	24	0	4.03		1.14	30		49	10	12	1	1
SUSANVILLE AP	53.6	30.5	42.1	1.2	68	28	18	23	705	0	0	19	0	1.11	- 1.27	.39	12	2.5	T	12	4	0	0
TAHOE AM	42.0	26.2	34.1	1.4	55	9	15	14	950	0	3	28	0	4.70	.87	1.31	5	23.5	20	13	11	3	1
TOPAZ LAKE	56.1	33.6	44.9		68	7+	22	14	616	0	0	15	0	.72		.21	12	.0	0		3	0	0
TRUCKEE RS AM	45.0	23.2	34.1	0.8	59	28	8	22	952	0	1	28	0	4.08	- .28	.81	5	22.0	13	4	10	4	0
WOODFORDS	52.2	28.6	40.4	2.0	64	6+	16	22	756	0	0	21	0	1.27	- .84	.23	9+	4.0	T	12	6	0	0
DIVISION			39.0											2.51									
CENTRAL COAST DRAINAGE																							
BEN LOMOND	61.6	39.8	50.7	- 0.1	74	24	30	24	435	0	0	2	0	3.86	- 5.84	1.11	15	.0	0		10	2	1
BERKELEY R	60.1	47.4	53.8	0.7	70	27	39	16	341	0	0	0	0	3.34	- .28	.72	5	.0	0		9	2	0
BURLINGAME	60.1	47.1	53.6		70	28	37	22	343	0	0	0	0	2.04		.58	15	.0	0		6	1	0
CROCKETT	62.4	47.7	55.1		71	28	38	21	302	0	0	0	0	1.78	- .52	.44	5	.0	0		6	0	0
HALF MOON BAY 2 NNW AM	59.2M	45.9M	52.6M	0.9	67	29	37	22	378	0	0	0	0	5.98	2.54			.0	0				
HOLLISTER	67.9	44.6	56.3	2.2	81	28	35	14+	263	0	0	0	0	.55	- 1.60	.16	9	.0	0		3	0	0
KING CITY	68.8M	40.8M	54.8M	0.6	87	28	28	25	312	0	0	6	0	.20	- 1.69	.13	9	.0	0		1	0	0
LIVERMORE AM	64.0	42.6	53.3	- 0.1	79	29	31	22	354	0	0	2	0	1.30	- .94	.32	9	.0	0		6	0	0
LOS GATOS	65.8	43.8	54.8	1.7	81	28	35	22	310	0	0	0	0	1.46	- 3.29	.50	9	.0	0		4	1	0
MARTINEZ FIRE STA AM	63.9	46.5	55.2		73	29	37	22	294	0	0	0	0	2.06		.59	9	.0	0		6	1	0
MONTEREY	62.6M	46.3M	54.5M		77	28	39	16	320	0	0	0	0	1.92		.51	9	.0	0		7	1	0
MOUNT DIABLO NORTH GATE AM	58.0	41.2	49.6		75	29	32	22	472	0	0	1	0	2.40		.52	9	.0	0		[illegible]	2	0
MOUNT HAMILTON	49.9	35.5	42.7	0.2	65	7	24	21	684	0	0	13	0	3.52	- 1.18			T	0				0
NEWARK AM	M	M	M		73	29	37	15		0	0	0	0	1.63		.40	11	.0	0		8	0	0
OAKLAND WB AP R	60.7	46.4	53.6	0.2	71	28	38	23	346	0	0	0	0	2.16	- .15	.49	3	.0	0		7	0	0
ORINDA BOWMAN	61.5	41.9	51.7		75	19+	30	23	402	0	0	3	0	4.03		.70	5	.0	0		9	3	0
PALO ALTO CITY HALL	64.4	46.4	55.4		75	29	34	23	289	0	0	0	0	1.51		.54	9	.0	0		3	1	0
PASO ROBLES	68.2	40.8	54.5	2.2	83	28	29	23	320	0	0	6	0	.31	- 2.49	.16	9	.0	0		2	0	0
PASO ROBLES CAA AP	66.4	39.9	53.2		83	28	29	23	361	0	0	3	0	.31		.22	9	T	0		1	0	0
PINNACLES NM	66.8	39.9	53.4	2.1	83	28	29	14+	356	0	0	3	0	.79	- 2.73	.31	1	.0	0		3	0	0
PISMO BEACH	65.5	46.5	56.0		77	24+	39	15+	270	0	0	0	0	.63		.38	9	.0	0		1	0	0
PT PIEDRAS BLANCAS	55.8	46.8	51.3	- 0.4	62	7	41	14	417	0	0	0	0	1.17	- 2.46	.56	9	.0	0		4	1	0
PORT CHICAGO NAVAL DEPOT AM	63.9	41.6	52.8		74	28+	31	23	372	0	0	5	0	1.84		.42	9	.0	0		6	0	0
REDWOOD CITY	64.8	45.6	55.2	1.2	76	28	37	14+	298	0	0	0	0	1.42	- 1.41	.53	9	.0	0		2	1	0
RICHMOND	62.2	48.3	55.3		71	27	39	16	294	0	0	0	0	2.02		.51	9	.0	0		6	1	0
RICHMOND FIELD STA AM	59.9M	48.2M	54.1M		71	28	39	15	333	0	0	0	0	*				.0	0				
SAINT MARYS COLLEGE	61.4	41.9	51.7		74	27	29	23	406	0	0	4	0	3.09		.63	5	.0	0		9	1	0
SALINAS CAA AP	65.0	43.8	54.4	1.1	82	28	34	14	323	0	0	0	0	.96	- 1.31	.32	9	.0	0		3	0	0
SAN FRAN ACAD OF SCI	59.4M	46.8	53.1M		70	27	38	16+	359	0	0	0	0	3.89		1.08	5	.0	0		10	2	1
SAN FRANCISCO WB AP R	60.3	47.1	53.7	0.9	71	28	39	22+	342	0	0	0	0	2.06	- .38	.50	15	.0	0		6	1	0
SAN FRANCISCO FOB R	59.2	49.1	54.2	- 0.7	70	27	44	16	330	0	0	0	0	2.39	- .39	.47	3	.0	0		8	0	0
SAN GREGORIO 3 SE	60.1	41.8	51.0		72	28	31	22+	427	0	0	3	0	4.92		.96	11	.0	0		10	3	0
SAN JOSE R	64.5	47.1	55.8	0.6	81	28	38	22	278	0	0	0	0	.82	- 1.07	.26	9	.0	0		3	0	0
SAN LUIS OBISPO POLY AM	65.1	45.5	55.3	0.4	80	8	36	15	294	0	0	0	0	1.17	- 2.30	.58	1	.0	0		2	1	0
SAN MATEO	62.9	47.0	55.0	0.8	73	28	38	22	304	0	0	0	0	2.25	- 1.14	.66	1	.0	0		8	1	0
SANTA CLARA UNIVERSITY	65.2	46.6	55.9	3.2	82	28	36	22	280	0	0	0	0	.99	- 1.55	.37	9	.0	0		3	0	0
SANTA CRUZ	64.8	43.6	54.2	0.5	73	28	33	22+	328	0	0	0	0	2.03	- 2.11	.51	15	.0	0		6	1	0
WALNUT CREEK AM	63.7	43.4	53.6	- 0.3	77	29	31	22	350	0	0	2	0	2.14	- .49	.52	9	.0	0		8	1	0
WATSONVILLE WATERWORKS AM	62.8	43.2	53.0	- 0.7	77	29	33	22	364	0	0	0	0	1.77	- 1.54	.46	4	.0	0		7	0	0
DIVISION			53.5											2.02									
SAN JOAQUIN DRAINAGE																							
ANTIOCH 1 E	65.0	43.9	54.5	- 0.9	78	28	33	14	318	0	0	0	0	1.34	- .56	.33	3	.0	0		6	0	0
ANTIOCH PUMP PLT 3 AM	65.2	43.8	54.5		80	29	34	14+	319	0	0	0	0	1.61		.65	1	.0	0		4	1	0
ASH MTN	64.8	43.3	54.1	1.1	77	8	31	22	331	0	0	1	0	2.69	- 1.74	.80	1	.0	0		5	2	0
AUBERRY	62.8	37.1	50.0	0.5	74	27+	27	22	460	0	0	3	0	2.51	- 1.68	.64	9	.0	0		7	1	0
AVENAL 9 SSE AM	71.0M	42.5	56.8M		86	29	30	23	255	0	0	4	0	.55		.42	1	.0	0		1	0	0
BAKERSFIELD WB AP R	69.8	45.9	57.9	0.8	84	28	36	13+	223	0	0	0	0	.16	- .95	.09	16	.0	0		0	0	0
BIG CREEK PH 1	52.0	35.2	43.6	- 0.6	64	7+	24	22+	657	0	0	9	0	3.45	- 1.41	.79	16	2.5	T	15	9	2	0
BUTTONWILLOW AM	68.5	44.8	56.7	1.2	83	29	34	22+	260	0	0	0	0	.46	- .47	.18	1	.0	0		2	0	0
CALAVERAS BIG TREES AM	50.5	30.9	40.7	- 1.5	66	28	25	10	751	0	0	22	0	8.40	- .36	2.05	5	6.1	5	16	13	7	2
CAMP PARDEE AM	62.3	43.9	53.1	- 1.8	79	29	34	22	361	0	0	0	0	4.55	1.08	1.41	5	.0	0		9	3	1
CATHAY BULL RUN RCH AM	62.4	40.7	51.6		78	29	30	22	413	0	0	2	0	2.88		.96	1	.0	0		9	1	0
CHERRY VALLEY DAM AM	52.2	32.8	42.5		66	29	24	17	690	0	0	15	0	6.75		1.28	5	6.0	5	16	11	6	1

See Reference Notes Following Station Index

TABLE 2 - CONTINUED

Station		Temperature: Average Maximum	Average Minimum	Average	Departure From Long Term Means	Highest	Date	Lowest	Date	Degree Days	No. of Days Max 90° or Above	Max 32° or Below	Min 32° or Below	Min 0° or Below	Precipitation: Total	Departure From Long Term Means	Greatest Day	Date	Snow, Sleet Total	Max Depth on Ground	Date	No. of Days .10 or More	.50 or More	1.00 or More
COALINGA		67.2	42.6	54.9	0.1	83	28	31	14	309	0	0	1	0	.31	- .84	.18	1	.0	0		2	0	0
CORCORAN IRRIG DIST	AM	67.2	42.8	55.0		79	29	28	22	305	0	0	2	0	.69		.38	1	.0	0		2	0	0
DENAIR		66.0	43.3	54.7	1.0	83	28	32	23	316	0	0	1	0	1.57	- .42	.67	1	.0	0		4	1	0
DUDLEYS		58.7	33.5	46.1	1.1	73	28	21	23	579	0	0	14	0	5.25	- .74	1.41	5	T	0		9	3	1
ELECTRA PH		65.2	42.9	54.1	0.7	80	28	30	22	337	0	0	2	0	6.40	1.17	2.12	5	.0	0		12	3	2
FIVE POINTS 5 SSW		72.5	42.3	57.4		86	8	30	23+	236	0	0	2	0	T		T	1	.0	0		0	0	0
FRESNO WB AP	R	66.3	43.5	54.9	- 0.6	80	27	34	14+	308	0	0	0	0	.53	- 1.10	.23	1	.0	0		2	0	0
FRIANT GOVT CAMP	AM	65.9	42.3	54.1	0.1	79	28	29	22	334	0	0	2	0	1.60	- .61	.56	1	.0	0		4	1	0
GIANT FOREST		46.9	26.7	36.8	- 1.1	64	8	16	22	865	0	0	27	0	4.65	- 1.86	1.49	1	18.8	8	1	10	3	1
GLENNVILLE		59.6	31.7	45.7		75	8	18	22	589	0	0	17	0	2.23		.78	10				5	2	0
GRANT GROVE	AM	44.8	26.6	35.7	1.8	63	8	15	17+	901	0	1	24	0	4.67	- 2.17	1.29	16	22.0	9	16+	11	3	2
HANFORD		70.1M	42.7	56.4M	1.7	80	28	31	23	267	0	0	1	0	.56	- 1.05	.25	1	.0	0		3	0	0
HETCH HETCHY	AM	56.2	32.3	44.3	- 0.6	71	29	24	22	635	0	0	19	0	6.29	1.12	1.03	9	2.5			12	5	1
HUNTINGTON LAKE		43.9	23.7	33.8	1.4	60	7	9	13	960	0	0	30	0	3.24	- 1.49	.76	9	23.0	36	16	10	1	0
IDRIA		60.2	36.8	48.5	- 3.3	75	28	27	16	505	0	0	11	0	.71	- 1.98	.13	1+	.0	0		4	0	0
KERN RIVER PH 1		68.5	49.4	59.0	0.9	83	27	40	13+	198	0	0	0	0	1.13	- .92	.54	9	.0	0		4	1	0
KERN RIVER PH 3		67.6	39.3	53.5		80	28	28	23	356	0	0	4	0	.13		.07	1	.0	0		0	0	0
KETTLEMAN CITY 1 SSW	AM	67.5	45.5	56.5		80	29	35	13+	260	0	0	0	0	.60		.45	1	.0	0		2	0	0
KETTLEMAN STA		69.1	48.5	58.8	3.5	83	28	40	14	198	0	0	0	0	.61	- .52	.49	1	.0	0		2	0	0
LAKE ELEANOR	AM	52.4M	33.3M	42.9M	1.1	67	29	25	22	679	0	0	14	0	6.18	.08	1.11	5		2	16	12	5	1
LE GRAND		M	43.9M	M		80	28	32	23		0	0	1	0	1.13	- 1.07	.33	1	.0	0		4	0	0
LEMON COVE		67.5	46.6M	57.1M	1.1	80	27	33	13	229	0	0	0	0	.86	- 1.70	.54	16	.0	0		2	1	0
LINDSAY		67.7	42.6	55.2	0.0	79	27	31	13+	298	0	0	2	0	1.43	- .44	.51	9	.0	0		4	1	0
LODI		65.2	43.0	54.1	0.6	82	28	31	23	333	0	0	2	0	2.02	- .69	.59	5	.0	0		6	1	0
LOS BANOS		71.0	43.9	57.5	2.1	84	28	32	23	267	0	0	1	0	1.66	.31	.96	1	.0	0		4	1	0
MADERA		69.1	42.9	56.0	2.9	81	28	33	14+	278	0	0	0	0	1.14	- .65	.48	1	.0	0		3	0	0
MANDEVILLE ISLAND		63.2	45.5	54.4		79	28	36	14	324	0	0	0	0	1.17		.28	5	.0	0		4	0	0
MARICOPA		68.7	48.4	58.6	1.3	83	28	37	22	203	0	0	0	0	1.55	.58	1.27	9	.0	0		3	1	1
MERCED FIRE STA 2		68.6M	41.5M	55.1M	1.8	82	28	30	23	302	0	0	4	0	1.10	- .76	.58	1	.0	0		4	1	0
MIDDLEWATER		68.3	44.4	56.4	1.1	83	28	34	22	272	0	0	0	0	.37	- .50	.18	10	.0	0		2	0	0
MODESTO		66.6	44.5	55.6	1.7	84	28	35	23	288	0	0	0	0	1.17	- .59	.25	5+	.0	0		4	0	0
MT BRECKENRIDGE		42.0	26.8	34.4		60	7	14	13	942	0	3	25	0										
NEWMAN		70.7M	43.9M	57.3M	1.6	80	27+	34	23	238	0	0	0	0	1.48	- .27	.68	1	.0	0		5	1	0
NORTH FORK RS	AM	60.3M	36.7M	48.5M	0.6	74	28+	28	13	500	0	0	8	0	4.19	- 1.66	.80	1	.0	0		11	3	0
OAKDALE WOODWARD DAM	AM	63.6	43.6	53.6	0.7	77	29	31	22	344	0	0	1	0	2.64	.20	.66	1	.0	0		9	2	0
ORANGE COVE	AM	65.9	42.6	54.3	0.1	79	28	30	22	330	0	0	3	0	1.29	- 1.00	.94	1	.0	0		2	1	0
PANOCHE JUNCTION		69.5	44.2	56.9	2.4	85	28	34	23	255	0	0	0	0	.32	- .88	.17	9	.0	0		2	0	0
PORTERVILLE	AM	68.1	43.9	56.0	0.3	80	28+	33	13+	275	0	0	0	0	1.46	- .33	.61	1	.0	0		5	1	0
POSEY 3 E		51.6	31.2	41.4		66	7	21	22	722	0	0	20	0	3.69		.95	1	4.0	2	10+	7	3	0
SALT SPRINGS PH		59.1	36.8	48.0		70	27	30	14+	524	0	0	10	0	8.36	1.36	2.64	5	4.5	0		11	8	1
SONORA	AM	61.6	38.5	50.1	- 1.2	78	29	30	10	459	0	0	5	0	5.12	- .73	1.35	5	.0	0		11	3	1
SO ENTRANCE YOSEMITE NP		52.2	30.6	41.4		66	7	22	17	726	0	0	21	0	4.81		.85	9	4.0	2	15+	10	5	0
STOCKTON CAA AP		65.8	44.4	55.1		84	28	35	14+	303	0	0	0	0	1.51		.34	5+	.0	0		6	0	0
STOCKTON FIRE STA 4	AM	64.5	43.6	54.1	- 0.3	73	27+	35	14+	330	0	0	0	0	1.91	- .21	.36	5	.0	0		7	0	0
STOCKTON MOWRY BRIDGE		65.7	44.4	55.1		83	28	34	22+	306	0	0	0	0	1.32		.35	9	.0	0		6	0	0
TEHACHAPI		55.9	35.3	45.6	1.2	73	7	23	23	596	0	0	10	0	1.20	- .51	.49	9	.0	0		2	0	0
TEJON RANCHO		65.6	45.2	55.4	- 0.6	79	27+	34	22	293	0	0	0	0	2.97	.84	1.22	9	.0	0		6	2	2
THREE RIV EDISON PH 2		66.4	43.3	54.9	1.0	79	8	32	22	305	0	0	1	0	2.10	- 1.15	.67	9	.0	0		4	2	0
TIGER CREEK PH		60.8	38.0	49.4	1.1	74	28	28	22	476	0	0	5	0	8.07	1.01	2.80	5	.0	0		12	5	2
TRACY CARBONA	AM	66.1	45.1	55.6		83	29	36	14	285	0	0	0	0	1.96	.27	.74	9	.0	0		4	1	0
TRACY PUMPING PLANT		65.7	46.5	56.1		82	28	37	16+	274	0	0	0	0	.93		.30	9	.0	0		3	0	0
VISALIA	AM	69.1	44.4	56.8	1.9	81	28	32	22	256	0	0	1	0	1.26	- .45	.79	1	.0	0		3	1	0
WASCO	AM	69.7	45.5	57.6	3.3	84	29	35	22	234	0	0	0	0	.99	- .16	.54	10	.0	0		2	1	0
YOSEMITE NP		58.0	34.3	46.2	1.3	71	7+	26	22	578	0	0	14	0	5.05	- .37	1.05	5	.0	0		10	5	1
DIVISION				51.7											2.45									
SOUTH COAST DRAINAGE																								
ALPINE 1 W		68.1	41.9	55.0		83	28	31	23	303	0	0	1	0	1.46		.45	1	.0	0		4	0	0
AVALON PLEASURE PIER	AM	59.9	46.4	53.2	- 4.0	71	23	41	16	359	0	0	0	0	1.07	- .94	.35	9	.0	0		4	0	0
BARRETT DAM	AM	66.6	39.7	53.2	- 0.6	86	8	30	23+	358	0	0	3	0	1.40	- 1.55	.59	10	.0	0		4	1	0
BEAUMONT 1 N		64.3	40.6	52.5	1.6	81	7	28	22	381	0	0	3	0	2.04	- .77	.70	10	.0	0		4	2	0
BIG BEAR LAKE DAM		M	M	M											2.88	- 3.95	1.48	1	11.0	5	17	4	1	1
BONITA		68.8	45.8	57.3	1.0	86	27	33	23	231	0	0	0	0	1.21	- .53	.43	1	.0	0		3	0	0
BURBANK WB AP	R	70.8	49.2	60.0	3.1	85	7	41	14	161	0	0	0	0	1.12	- 1.13	.78	16	.0	0		2	1	0
CABRILLO NM		63.4	49.8	56.6		70	28	43	23	255	0	0	0	0	.81		.25	16	.0	0		4	0	0
CACHUMA DAM	AM	68.2	40.5	54.4		83	8	30	14+	323	0	0	3	0	1.27		.57	1	.0	0		4	1	0
CAMPO		65.5	36.2	50.9		81	7	24	24	430	0	0	11	0	1.57	- 1.28	.58	10	.0	0		4	1	0
CANOGA PARK PIERCE COL		72.5	44.0	58.3		85	27+	34	14	206	0	0	0	0	1.03		.59	16	.0	0		2	1	0
CHULA VISTA	AM	63.7M	48.6M	56.2M	1.0	72	28	38	23	264	0	0	0	0	1.01	- .48	.25	2	.0	0		4	0	0
CLAREMONT POMONA COLLEGE		68.8	44.5	56.7	1.9	84	7+	35	22	263	0	0	0	0	1.36	- 2.10	.81	1	.0	0		3	1	0
CORONA		70.8	44.3	57.6	1.3	87	27	34	24	227	0	0	0	0	1.01	- 1.08	.66	1	.0	0		2	1	0
CULVER CITY		68.8	48.9	58.9	2.7	82	27	42	23	184	0	0	0	0	1.10	- 1.89	.49	16	.0	0		4	0	0
CUYAMACA	AM	55.6	34.8	45.2	1.9	72	8	26	17+	606	0	0	9	0	3.37	- 3.59	1.41	10	3.0			6	3	1
EL CAJON 2 E		68.4	42.5	55.5	- 0.5	86	27	29	23	288	0	0	2	0	1.25	- 1.10	.44	1	.0	0		4	0	0
EL CAPITAN DAM	AM	69.8	47.8M	58.8M	1.7	86	28	35	23	205	0	0	0	0	1.86	- 1.45	.85	1	.0	0		4	2	0
ELSINORE		70.9	41.6	56.3	0.8	85	7	31	24	265	0	0	1	0	.67	- 1.66	.34	1	.0	0		3	0	0
ESCONDIDO		68.2	42.2	55.2	- 0.4	86	27	32	25	295	0	0	1	0	1.48	- 1.29	.48	1	.0	0		4	0	0
ESCONDIDO CHURCH RCH		71.3M	44.1M	57.7M	2.5	86	7+	36	22+	224	0	0	0	0	1.39	- 1.23	.40	1	.0	0		4	0	0
FONTANA KAISER		70.2	48.4	59.3	3.6	84	27	41	14	183	0	0	0	0	.55	- 2.56	.32	16	.0	0			0	0
HENSHAW DAM	AM	62.5	37.4	50.0		82	8	27	23+	459	0	0	7	0	2.30		.97	1	.0	0		3	2	0
IDYLLWILD RS		57.6M	30.2M	43.9M	2.9	74	7	20	17	649	0	0	21	0	2.47	- 3.12	1.26	1	5.0	3	16	4	1	1
JULIAN WYNOLA		58.6	36.3	47.5		75	7	27	23+	538	0	0	12	0	3.00		1.10	1	T	0		4	3	1
LAGUNA BEACH		67.0	47.2	57.1	0.2	79	19	30	31	236	0	0	1	0	.89	- 1.14	.65	16	.0	0		3	1	0
LA MESA		67.1	47.2	57.2	0.9	83	27	38	23	240	0	0	0	0	1.34	- 1.06	.40	1	.0	0		4	0	0
LOMPOC SEWAGE PLANT		64.8	44.6	54.7		76	7+	31	24	310	0	0	1	0	.77		.28	16	.0	0		3	0	0
LONG BEACH		66.8	48.5	57.7	0.0	81	27	44	10+	223	0	0	0	0	.63	- 1.25	.22	16	.0	0		3	0	0
LOS ANGELES WB AP	R	67.7	52.0	59.9	3.4	80	28	46	23+	158	0	0	0	0	.95	- .96	.38	16	.0	0		4	0	0
LOS ANGELES WB CITY	R	70.5	52.6	61.6	2.7	85	27	47	14	123	0	0	0	0	1.02	- 1.34	.52	16	.0	0		2	1	0
MILL CREEK 2		64.3	43.6	54.0	- 0.5	77	7+	32	16	337	0	0	1	0	2.41	- 1.90	.69	1	.0	0		5	2	0
MT WILSON FC 338B	//	54.2	36.7	45.5	2.9	67	7	24	22	597	0	0	9	0	1.47	- 5.00	.55	9	1.0	1	16	3	1	0
NEWPORT BEACH HARBOR		64.6	49.4	57.0	0.3	74	23+	41	22	242	0	0	0	0	.64	- 1.17	.37	16	.0	0		2	0	0
NORTH HOLLYWOOD		70.3M	47.8M	59.1M	4.2	85	7	39	14	192	0	0	0	0	1.08	- 2.27	.65	16	.0	0		2	1	0
OCEANSIDE PENDLETON		63.1	47.2	55.2		70	23+	40	22+	296	0	0	0	0	1.42		.98	1	.0	0		2	1	0
OJAI		72.2	42.5	57.4	2.9	85	7+	33	22	234	0	0	0	0	.61	- 3.09	.17	9	.0	0		3	0	0

See Reference Notes Following Station Index

TABLE 2 - CONTINUED

Station	Temperature									No of Days				Precipitation							No of Days		
										Max		Min						Snow, Sleet					
	Average Maximum	Average Minimum	Average	Departure From Long Term Means	Highest	Date	Lowest	Date	Degree Days	90° or Above	32° or Below	32° or Below	0° or Below	Total	Departure From Long Term Means	Greatest Day	Date	Total	Max. Depth on Ground	Date	10 or More	.50 or More	1.00 or More
UPIDS CAMP FC 57 BE	54.1	37.3	45.7	0.5	69	7	30	10+	591	0	0	6	0	2.04	- 4.73	.85	1		2	16	3	3	0
OXNARD	M	M	M		81	28	38	22		0	0	0	0	2.31	.05	1.99	1	.0	0		3	1	1
PALOMAR MTN OBSY R	56.2	36.0	46.1		72	7	21	17	579	0	0	8	0	1.42		.72	9	T	0		3	1	0
PASADENA	70.9	48.0	59.5	3.1	84	7+	41	23	173	0	0	0	0	1.89	- 1.39	.75	16	.0	0		3	2	0
PERRIS 1 WSW	71.0	40.3	55.7		84	8	33	21	281	0	0	0	0	.95		.41	1	.0	0		4	0	0
POINT ARGUELLO USCG	M	M	M											.48		.28	9	.0	0		2	0	0
POMONA	69.4	43.7	56.6	1.5	86	27	34	22+	255	0	0	0	0	1.19	- 1.72	.61	16	.0	0		4	1	0
RAMONA SPAULDING	68.0	41.2	54.6		84	7	32	23+	316	0	0	2	0	1.40		.42	1	.0	0		4	0	0
REDLANDS	69.8	45.3	57.6	2.0	85	7	34	23	231	0	0	0	0	1.17	- 1.46	.67	1	.0	0		3	1	0
RIVERSIDE FIRE STA 3	70.5	44.8	57.7	1.2	85	27	36	24	221	0	0	0	0	.93	- 1.16	.52	1	.0	0		3	1	0
RIVERSIDE CITRUS E S R AM	69.7	44.9	57.3		85	8+	38	14	236	0	0	0	0	1.32		.85	1	.0	0		2	1	0
SAN ANTONIO CN MOUTH	64.3	44.5	54.4	- 1.2	79	7	35	22	325	0	0	0	0	1.75	- 2.86	.71	16	.0	0		3	2	0
SAN BERNARDINO CO HOSP	70.7	46.7	58.7	2.5	86	7	38	14	189	0	0	0	0	.95	- 1.88	.53	1	.0	0		3	1	0
SANDBERG WB //R	51.5	37.2	44.4	- 0.3	69	7	27	13+	632	0	0	8	0	.92	- .89	.37	16	T	T	16	2	0	0
SAN DIEGO WB AP R	67.1	52.2	59.7	1.5	78	29	43	23	161	0	0	0	0	.75	- .77	.28	16	.0	0		4	0	0
SAN FERNANDO	70.8	47.5	59.2	2.5	83	7+	38	15	191	0	0	0	0	1.55	- 1.32	.75	16	.0	0		3	1	0
SAN GABRIEL FIRE DEPT	71.9	47.8	59.9	3.0	87	27	39	23	161	0	0	0	0	2.22	- 1.03	.87	16	.0	0		4	2	0
SAN JACINTO	67.8	41.5	54.7	- 0.1	82	7+	25	23	312	0	0	3	0	1.70	- .63	1.11	1	.0	0		3	1	1
SAN MARCOS RANCH AM	68.8	38.9	53.9		83	28	27	22	338	0	0	5	0	1.76		1.25	1	.0	0		4	1	1
SAN PEDRO	65.1	51.6	58.4	1.3	79	27	46	14	201	0	0	0	0	.73	- 1.08	.31	19	.0	0		3	0	0
SANTA ANA FIRE STA	69.6	47.9	58.8	2.0	83	27	35	22	190	0	0	0	0					.0	0				
SANTA ANA RIVER PH 1	64.6	43.1	53.9	0.8	78	7	37	17+	339	0	0	0	0	2.05	- 2.96	.67	10	.0	0		4	2	0
SANTA BARBARA	70.3	46.8	58.6	2.7	80	28	39	22	193	0	0	0	0	.54	- 2.40	.40	9	.0	0		1	0	0
SANTA BARBARA CAA AP	67.6	45.6	56.6	1.5	77	31	38	14+	252	0	0	0	0	.39	- 1.99	.21	9	.0	0		1	0	0
SANTA MARIA AM	66.6	44.3	55.5	1.8	79	24+	37	15+	288	0	0	0	0	1.10	- 1.58	.39	1	.0	0		5	0	0
SANTA MARIA WB AP R	63.8	43.2	53.5	- 0.5	76	7+	33	14+	351	0	0	0	0	.52	- 1.77	.21	9	.0	0		2	0	0
SANTA MONICA PIER	64.7	50.3M	57.5M	0.6	71	7	42	14	228	0	0	0	0	1.80	- .62	.65	19	.0	0		4	2	0
SANTA PAULA AM	72.5	43.9	58.2		88	29	32	22	215	0	0	1	0	1.95	- 1.33	1.10	1	.0	0		4	1	1
SIERRA MADRE 1 N	68.8M	47.7M	58.3M	1.1	84	7+	40	14	207	0	0	0	0	1.73	- 2.59	.65	9	.0	0		3	2	0
SUNLAND	72.6	44.7	58.7		86	28	37	3+	213	0	0	0	0	1.34		.55	16	.0	0		3	1	0
TORRANCE	68.0	44.9	56.5	0.7	80	27+	37	24	256	0	0	0	0	1.26	- .83	.57	1	.0	0		3	1	0
TUSTIN IRVINE RANCH	70.5	44.3	57.4	0.7	83	27	33	22	230	0	0	0	0	1.15	- 1.12	.55	16	.0	0		3	1	0
U C L A	67.7	50.0	58.9	1.7	83	27	44	18	195	0	0	0	0	.98	- 2.22	.64	16	.0	0		3	1	0
UPLAND	65.9	45.7	55.8	2.2	84	7	37	18+	285	0	0	0	0	1.36	- 3.03	.47	16	.0	0		3	0	0
WARNER SPRINGS	64.9	33.5	49.2	- 0.8	80	7	22	22	484	0	0	14	0	1.38	- 1.15	.44	1	.0	0		5	0	0
YORBA LINDA	72.5	43.9	58.2	1.3	89	27	33	22	211	0	0	0	0	1.01	- 1.37	.60	9	.0	0		3	1	0
DIVISION			55.5											1.36									
SOUTHEAST DESERT BASINS																							
BACKUS RANCH	65.4	42.6	54.0	3.5	78	7+	27	14	334	0	0	2	0	.72	- .79	.31	16	.0	0		4	0	0
BAKER 9 NNW AM	75.0	49.0	62.0		86	8	40	17	119	0	0	0	0	.19		.10	1	.0	0		1	0	0
BARSTOW	71.1	43.8	57.5	- 0.4	80	7+	31	22	227	0	0	1	0	.42	- .29	.35	16	.0	0		1	0	0
BISHOP WB AP R	66.0	32.7	49.4	2.0	74	6+	22	17	478	0	0	17	0	.07	- .59	.06	1	.0	0		0	0	0
BLYTHE	80.3	52.0	66.2	3.8	92	8	42	17	37	3	0	0	0	.01	- .40	.01	1	.0	0		0	0	0
BLYTHE CAA AP	79.3	52.5	65.9		91	8	43	17	39	2	0	0	0	T	- .32	T	19	.0	0		0	0	0
BORREGO SPRGS 3 NNE AM	78.0	48.7	63.4		89	8+	37	24	103	0	0	0	0	.09		.05	19	.0	0		0	0	0
BRAWLEY AM	79.9	51.2	65.6	2.2	93	8+	42	17+	53	2	0	0	0	.00	- .19	.00		.0	0		0	0	0
CANTIL 2 E	71.0M	37.5M	54.3M		84	26	24	13	343	0	0	8	0	.21		.13	16	.0	0		1	0	0
COW CREEK	83.6	58.7M	71.2M	4.3	90	7+	48	15	6	3	0	0	0	.05	- .14	.05	1	.0	0		0	0	0
DAGGETT CAA AP	72.9	45.0	59.0		85	7	33	14	192	0	0	0	0	.10	- .42	.10	16	.0	0		1	0	0
DEEP SPRINGS SCHOOL	57.9M	30.8M	44.4M		70	25	21	14+	631	0	0	17	0	.02		.02	10	.0	0		0	0	0
EAGLE MTN AM	75.2	54.5	64.9	1.3	87	9+	45	17	67	0	0	0	0	.04	- .31	.04	1	.0	0		0	0	0
EL CENTRO 2 SSW	80.8	49.1	65.0	1.2	93	8+	39	23	51	3	0	0	0	.02	- .21	.02	1	.0	0		0	0	0
FAIRMONT AM	58.7	41.3	50.0	- 0.5	75	8	33	15+	458	0	0	0	0	1.46	- 1.06	.90	1	.0	0		2	2	0
HAIWEE AM	62.7	39.1	50.9	0.2	72	26	30	14	429	0	0	2	0	.84	.21	.84	1	.0	0		1	1	0
HAYFIELD PUMP PLANT AM	75.1	47.0	61.1	0.7	88	8+	37	17	143	0	0	0	0	.06	- .32	.06	1	.0	0		0	0	0
IMPERIAL	79.5	50.4	65.0	1.0	91	31	40	16	55	3	0	0	0	.07	- .12	.05	19	.0	0		0	0	0
INDEPENDENCE AM	M	M	M		75	7+	28	18		0	0		0	.47	- .01	.26	1	.0	0		2	0	0
INDIO US DATE GARDEN	80.5	50.6	65.6	0.8	91	6+	35	24	50	6	0	0	0	.05	- .24	.05	1	.0	0		0	0	0
INYOKERN	70.6	41.6	56.1		80	7	32	20	270	0	0	1	0	.10		.09	1	.0	0		0	0	0
IRON MTN AM	77.4	52.7	65.1	2.1	90	9	43	17	61	1	0	0	0	.02	- .32	.02	17	.0	0		0	0	0
LAKE ARROWHEAD	55.3	33.6	44.5	2.3	67	7	24	22	630	0	0	13	0	2.81	- 5.14	1.06	16	7.0			5	4	1
LANCASTER	66.1M	40.9M	53.5M		81	28	28	14+	349	0	0	4	0	.61		.38	16	.0	0		[illegible]	0	0
LLANO SHAWNEE HILLS RCH	63.7	40.6	52.2	1.7	77	7	28	22	390	0	0	3	0	.79	- .47	.40	1	T	0		2	0	0
LUCERNE VALLEY 2 W	67.1	36.1	51.6		80	7	25	14+	409	0	0	6	0	.35		.16	16	.0	0		2	0	0
MECCA 3 SE AM	78.3	50.2	64.3	0.6	89	28	41	24	64	0	0	0	0	.03	- .22	.03	1	.0	0		0	0	0
MOUNTAIN PASS	60.0	36.3	48.2		72	7+	25	22	513	0	0	9	0	.46		.28	1	.0	0		2	0	0
NEEDLES CAA AP	76.9	50.4	63.7	0.7	89	8	41	25	83	0	0	0	0	.02	- .40	.02	1	.0	0		0	0	0
PALMDALE	69.3	40.0	54.7	2.7	81	7+	26	23	315	0	0	3	0	.65	- 1.04	.55	16	.0	0		2	1	0
PALMDALE CAA AP	65.8	39.5	52.7		80	7+	24	23	376	0	0	5	0	.58		.43	16	.0	0		1	0	0
PALM SPRINGS	80.9	47.3	64.1	0.6	92	7+	38	24	79	[illegible]	0	0	0	.25	- .34	.23	1	.0	0		1	0	0
PARKER RESERVOIR AM	77.4	55.0	66.2	2.4	90	9	45	14	37	1	0	0	0	.03	- .71	.03	1	.0	0		0	0	0
RANDSBURG	64.6	43.0	53.8	1.9	75	7	32	17+	340	0	0	3	0	.43	- .59	.35	16	.0	0		1	0	0
SQUIRREL INN 2	51.5	34.9	43.2	0.4	64	7	24	23	670	0	0	12	0	3.02	- 4.18	1.00	16	9.0			5	3	1
TABLE MOUNTAIN	47.1	30.1	38.6	1.5	62	7	15	22	810	0	1	19	0	1.00	- .78	.44	1	10.0	4	16	3	0	0
THERMAL CAA AP	80.1	51.4	65.8		91	7	38	24	39	1	0	0	0	.03		.03	1	.0	0		0	0	0
TRONA AM	73.3	47.2	60.3	3.2	84	9	40	14+	162	0	0	0	0	.40	- .08	.40	1	.0	0		1	0	0
TWENTYNINE PALMS	75.3	43.4	59.4	2.4	87	7	25	16	186	0	0	2	0	.15	- .25	.13	1	.0	0		1	0	0
VALYERMO RS	63.9M	34.1M	49.0M	1.1	76	7+	21	22	487	0	0	10	0	.68	- .93	.45	1	.0	0		2	0	0
VICTORVILLE PUMP PLANT AM	66.0	38.2	52.1	1.8	80	[illegible]	24	23	392	0	0	5	0	.62	- .40	.21	10	.0	0		3	0	0
WHITE MOUNTAIN 1 AM	32.7	14.0	23.4		44	8	- 8	22	1283	0	14	31	2	.86		.71	1	9.5	13	1+	2	1	0
WHITE MOUNTAIN 2 AM	22.0	9.4	15.7		34	[illegible]	- 8	22	1520	0	30	31	3	2.41		1.20	1	26.0	25	5+	4	1	1
DIVISION			55.6											.49									

See Reference Notes Following Station Index

Station	Total	Day of month																														
		1	2	3	4	5	6	7	8	9	10	11	12	13	14	15	16	17	18	19	20	21	22	23	24	25	26	27	28	29	30	31
ACTON ESCONDIDO FC261BE	1.47	.51								.21	.06						.61	.02		.06												
ADIN RS	[illegible]	[illegible]		.19	.16	.41	.16			[illegible]		[illegible]	[illegible]	[illegible]		.01						.09				.17	.04			.26		.38
ALDERPOINT	3.24			.42	1.13	[illegible]	1.16			.44	[illegible]	.41	[illegible]	.40		[illegible]	[illegible]	[illegible]	.07							.05				.10	.62	.32
ALISO CN FC 440	[illegible]	.92								.45							.56			.09												
ALPINE 1 A	1.46	.42								.26	.34						[illegible]				.03											
ALTADENA	1.64	.7								.36	.34						*	[illegible]														
ALTURAS RS	2.55		[illegible]	[illegible]	.35	.25	.45	.15	T	*	*		.30	[illegible]	.05		[illegible]	[illegible]					T	T	T	.10	.10	T	T		.20	.30
ANGIOLA	.42	.16								.18																				T		
ANGWIN PAC UNION COL	4.31	.14	.01	.43	.30	.70	.03	.03	.01	.28	.01	[illegible]	.4	.03		1.05	[illegible]	.16	.01											.31		.25
ANTIOCH 1 S	1.34	.12		.33	.02	.11				.28			.03			.27														.14		.04
ANTIOCH PUMP PLT 3	1.61	.65	T		.34	.06	.03			.20			-	T		.22	[illegible]	T												T	.04	.03
ANZA	.53											.30						.18		.03	.02											
ARROYO SECO RS FC 5 8 C	1.62	.45								.50			.05				.59	T		.01		[illegible]										
ASH MTN	2.69	.80	T	.41	.02	.05	.08			.23	.40						.64	.06													T	
ASSOC OIL ANAHEIM 1	.64										.2						.41															
AUBERRY	2.51	.44	.40			.24	.04	.20		.64			.24				.7															
AUBURN	5.87	.16	.06		.99	1.55	.56			.5		.03	.36	.05	.03	.35	.56										T			.04	.43	.17
AVALON PLEASURE PIER	1. 7	.15								.45						.28			.29													
AVENAL 9 SSE	.55	.42			.01	.03					.01			.03			T														.05	
AZUSA FC 143	2.45	.86								.60	.27						.70					.02										
BACKUS RANCH	.72	.15	.15							.11							.31	T														
BAKER 9 NNW	.19	.1																.09														
BAKERSFIELD WB AP R	.16	T	T				T			.07			T			-	.09	T		T		T										
BALCH PH	2.63	.46	.3		.04	.21	.32			.53	.03		.18	.03	T	.03	.69					T								.03	.05	
BARNESON PARK	.75										.30						.45															
BARRETT DAM	1.40	.20	.20								.59							.40		.1	T											
BARSTOW	.42									.07							.35															
BEAUMONT	3.10	1.28									1.40							.42														
BEAUMONT PUMPING PLANT	3.16	1.21									1.55	[illegible]						.38														
BEAUMONT 1 N	2.04	.47								.53	.70		T				.34															
BEL AIR FC 10	1.03	.22								.13							.62		.06													
BEN LOMOND	3.86	T		.35	.32	.19			T	.95			.33	.16		1.11	T													.12	.13	.20
BENSONS FERRY	1.97	.24			.03	.44	.26			.39			.14			.33		.08												.03	.03	
BERKELEY R	3.34	.06		.56	.28	.72	.06		.01	.48		.02	.23	.21		.27														.24		.20
BIG BAR RS	8.10	.01		.03	.45	1.97	.51	T		.25	.02	.51	1.31	.50		.55	.40	.36	T							.05				.07	.73	.32
BIG BEAR LAKE DAM	2.88	1.48	.09								.47						.47	.37														
BIG CREEK PH 1	3.45	.28	.18	.01	.08	.34	.3			.73	T		.35	.02		[illegible]	.79	T	T			.02								.70	.22	
BIG DALTON DAM FC 223 BE	1.76	.48	.01							.65	.06		.01				.53			.01		.01										
BIG PINES PARK FC 83	1.23	.38								.27							.52			.06												
BIG SUR STATE PARK	2.86	.76		.05	.55					.37	*	.17	.25	.02		.03	.65													.01		
BIG TUJUNGA DAM FC 46 DE	1.29	.35									.28						.64			.02												
BISHOP WB AP R	.07	.06	.01																													
BLACK MTN 2 S	4.47	.07		.36	.54	.40	.09			.76			.31	.15		.74	.10					.04								.53	.02	.36
BLUE CANYON WB AP //R	11.27	.09	.21	.80	1.93	1.55	.15		.71	.50		.61	.89	.56	.01	1.47	T		.05		.36	.02							.04	.64	T	.68
BLYTHE	.01	.01															T															
BLYTHE CAA AP	T																			T												
BOCA	1.84		.01		.06	.44	.02			.37			.40	.07		T	[illegible]					.15								.02	.36	
BONITA	1.21	.43		.02						.06	.09						.38			.23		T										
BORREGO DESERT PARK	.11	.01									.03									.07												
BORREGO SPRGS 3 NNE	.09	.04									T						T			.05												
BOUQUET CANYON	1.08	.09	.03	.02						.20	.04						.50	.03	.03	.05		.09										
BOWMAN DAM	11.38	*	*	*	*	*	4.21		*	*	1.34	*	*	2.53		1.00	*				.25	*	.40							*	1.09	.56
BRADLEY	.68	.38								.21			.09																			
BRAWLEY	.00																															
BREA BERRY IMPERIAL	1.06	.48									.14						.44															
BREA DAM	1.02	.41								T	.23						.38			T												
BRIDGEPORT DAM	T																														T	
BRIDGEVILLE 4 NNW	14.64			.87	.72	2.72	1.56	.27		.68	.23	.97	1.85	.69		.97	.46	.56				.22				.21				.15	.84	.67
BROOKS FARNHAM RCH	.99	.11	.11		.05	.05						.18		.02		.19	.03	T													.20	.05
BRUSH CREEK RS	6.75		.32	T	.93	1.05	.48			.48	.06	.01	.41	.30		.70	1.1					.14									.50	.36
BULLARDS BAR PH	11.09	.14	.10	.58	2.06	1.79	.56			.93	.06	.02	.97	.40		1.61	.22					.22								.24	.66	.53
BURBANK FIRE DEPT FC 226	1.27	.27	T							.26							.74			T		T										
BURBANK WB AP R	1.12	T	T						.01	.31			T				.78	.01	.01	T	T	T								T		
BURLINGAME	2.04			.09	.23	.23	.03			.43			.16	.14		.58	.01													.12	.05	.07
BURNEY	3.52	.02	.05		.21	.59	.16			.31	T	.04	.56	.05		.16	.36	.05				.11	T			T			.03	.02	.61	.19
BURTON RANCH	2.01	.20			.25	.35	.05		.45				.25	.18				.02												.05	.07	.14
BUTTONWILLOW	.46	.18	.07							.04	.11			T			.5	T														
CABAZON	1.03	.41								T	.28						.34			T												
CABRILLO NM	.81	.15		.04						.12							.25		.01	.24												
CACHUMA DAM	1.27	.57							T	T	.31						.28		T	.11												
CALAVERAS BIG TREES	9.40	.32	.56	.10	.54	2.05	.88			.90	.22		.79	.18			1.12													.38	.36	
CALEXICO	.10	T																		.10												
CALISTOGA	3.84	.16	.06		.41	.50	.16	T	T	.33		T	.68	.04		.41	.49	.21													.32	.07
CALLAHAN RS	4.34	.01	.01	.07	.36	.40	.12		.22	.48	.01	.35	1.28	.05		.04	.01		.32						.01	.08	.01			.24	.02	.25
CAMP BALDY FC 85 F	2.11	.95		.02						T	.58						.32	.24														
CAMPO	1.57	.26	.32								.58							.37		.04	T		T									
CAMP PARDEE	4.55	.73	.07	.12	.58	1.41	.49			.41	.14		.25	.01		.01	.17													.20	.06	
CAMP SAN LUIS OBISPO	1.06	.34	T		T	.02	T			.13	.19	.01	.07	.10			.16		.02	.02										T		
CAMPTONVILLE RS	8.51	.26	.14		1.61	2.03	1.14			.60		.19	1.15	.46		.74						.19										
CANBY RS	2.16		.03		.17	.27	.37			.11	T	.23	.13	.03		.01			.09	.04		.11	.07		.06	T			T			.44
CANOGA PARK PIERCE COL	1.03									.33	.01						.59	.06		.03		.01										
CANTIL 2 E	.21	.08															.13															
CANYON DAM	4.84	.05	.11	.24	.44	.51	.11			.63			.82	.24		.44	.37					.13								.30	.14	.31
CATHAY BULL RUN RCH	2.88	.96	.23		.12	.37	.09	T		.44	.16		.10	.01			.28													T	.12	
CAZADERO	9.46			1.21	.49	.46	.05		.67	.61	.05	.51	1.27			1.77		1.55												.50		.32
CECILVILLE SAWYER	8.47	.15	.07	.33	.85	.91	.10	.02	.04	*	.49	1.20	1.48	.24	*	.62	.14		.11							.29				.73	.03	.67
CENTERVILLE PH	5.00	.20	.15	.39	.70	.33	.06		.02	.36			.37	.13		1.22	.11													.76	.02	.18
CHALLENGE RS	9.15	.20	.29	.30	.90	2.13	.71	T		.70	.05	.02	.82	.24		.69	1.17					.07					T				.49	.37
CHATSWORTH HEYNEMANN RCH	2.88	2.13									.25						.46			[illegible]												
CHATSWORTH FC 24 D	.69									T						.65			[illegible]													
CHERRY VALLEY DAM	6.75	.36	.05	.02	.37	1.28	.71			.76	.16		.87	.19			.95					.02					T		T	.35	.66	T
CHESTER	4.39	T		.47	.47	.61	.21			.41	T	T	.48	.08		.28	.34				T	.22				T			.02	.29	.12	.39
CHICO EXP STATION	2.60	.38	.02	.20	.22	.15	.01			.11			.08	.09		.43	.13													.56		.22
CHITTENDEN PASS	1.54	.24			.29	.16	.11			.37	.07		.20			.05	.05															
CHULA VISTA	1.01	.07	.25	.01							.15							.22		.07	.22	.02										
CISCO RS	9.71		.28	T	.65	2.07	.72	T		1.21	.09		1.30	.67		.50	.58					.29	T							.26	.57	.52
CLAREMONT POMONA COLLEGE	1.36	.81								.29	.18	.01					.7															
CLARKSBURG	2.02	.24			.36	.32	.12			.30			.05			.34	.13													.06	.06	.04
CLEARLAKE HI 1 NNE	2.14	.09		.14	.18	.37				.08			.24			.62		.22												.20		
CLOVERDALE 3 SSE	3.81	.09		.03	.35	.62	.20			*	.03		.32	*		.93	.20	.59												.12	.24	.09
COALINGA	.31	.18		.02	T					.11			T			T	-	T												T		
COALINGA 14 NW	.89	.52	.15	.04						.10			.08																		T	
COLBYS FC53D	1.36	.29								.34	.04						.62			.07												
COLEMAN FISH HATCHERY	5.07	.05				.46	.99	.95	.01	.01			.51			.07	1.22	.16				.18									.46	
COLFAX	8.45	.11	.12	.34	.35	2.85	.45			.60		.10	.68	.20		.90	.48					.13								.05	.34	.75
COLGATE PH	6.34	.12	.05		1.26	1.68	.34			.38			.42	.12		.36	.39					.15								.03	.76	.28
COLUSA 1 SSW	1.10	.30		.14	.07	.03							.15			.26										T				.15		
CONCORD 2 SE	1.31				.15	.28	T			.40			.03	.04		*	.15													.10	T	.16
CONCORD 3 ESE	1.49	.13			.13	.23	.02			.37			.10	.05		.15	.06													.08	.17	
CORCORAN IRRIG DIST	.69	.38	.02							.07	.14						.08															
CORDES	6.59	T		.82	.81	.33				.58	.08		1.12	.13		.71	.45	*	.94												.45	.17
CORNING HOUGHTON RANCH	1.53	.05	T	.17	.15	.05			T		.05	.26			.09	.34	.13	T												.24	T	T
CORONA	1.01	.66	.01							.01	.06						.27															
COVELO	6.14	T		.68	.82	1.12	.34			.15		.34	.70	.22		.48	.02	.12								T				.80	.02	.33
COVINA TEMPLE FC 193	2.70	1.65								.13	.22							.70			T	T										
COW CREEK	.05	.05															T															
COYOTE CANYON	.00																															
COYOTE WELLS	.20																			.20												

See reference notes following Station Index.

Station	Total	1	2	3	4	5	6	7	8	9	10	11	12	13	14	15	16	17	18	19	20	21	22	23	24	25	26	27	28	29	30	31
CRESCENT CITY	16.87	*	*	.73	1.76	.25	1.91	.27	.07	1.56	.20	2.42	.81	.15		1.31	.40	.30			.30	*	*		.85	1.61			*	1.28	.07	.62
CRESCENT CITY 7 ENE	20.85		.07	.13	1.11	2.60	1.49	.92	T	1.73	.22	1.46	3.15	.41	.02	1.21	.49	.36	T		.10	.60			.26	1.94	T			.58	.96	1.04
CROCKETT	1.78	.06		.05	.07	.44	.01			.38			.26	.12		.10		T												.25		.04
CRYSTAL LAKE FC283B	1.55	.35									.67						.53															
CULVER CITY	1.10	.28								.18							.49			.15												
CUMMINGS	12.98		T	1.05	1.32	1.90	.79	.08	.57	.62	.87	1.78		.68	.73	.32	.40	.22			T					.13				1.05	.08	.39
CUNNINGHAM	2.96		.05		.26	.52	.15			.08			.60	.07		.40	.25	.19												.03	.31	.05
CUYAMACA	3.37	.61	.25								1.41							.78		.12	.20											
DAGGETT CAA AP	.10									T							.10															
DAVIS AGR COLLEGE	1.26	.22	.03		.28	.15	.06			.05			.03			.26	.09										T			.01	.02	.06
DEEP SPRINGS SCHOOL	.02									T	.02																					
DEER CREEK PH	12.57	T	.26	.39	1.10	2.90	.47			1.31			2.19	.72		1.01	.79			.03		.46								.07	.54	.33
DELANO	1.07	.35	.02	.01						.11	.48						.10															
DENAIR	1.57	.67		.08	.06	.29	.01			.16			.17			.04														.08	.01	
DE SABLA	8.90	.10	.57	.50	1.42	1.15	.36			.92			.82	.22		.70	.68													.33	.63	.50
DESCANSO RS	2.46	.55	.30	.01							.97							.57		.05	.01											
DOBBINS COLGATE	6.79	.10	.03	.90	1.23	1.38	.20			.38			.63	.10		.76	.02					.06								.18	.36	.46
DONNER MEMORIAL ST PK	5.25	.10	.15	T	.35	1.22	.27			.37			.89	.35		.08	.35			T		.09								.18	.67	.18
DOWNEY FIRE DEPT FC107C	1.40	.31								.08						.56				.45												
DOWNIEVILLE RS	8.75		.21		.68	1.26	.70			*	1.08	T	1.19	.41		.91	.95					.45							T	T	.79	.12
DOYLE 5 SSE	1.29	T	T		T	.15	.08			.14	.02		.40	.05		T	.02	T				.19	T				T			.04	.20	T
DRY CANYON RESERVOIR	3.04	1.94								T	.42						.50	.06	.03	.07		T	.02									
DUDLEYS	5.25	.40	.04	.07	.32	1.41	.08			.88			.61	T		.46	.13													.43	.42	T
DUNNIGAN	.94	.06			.26	.10	T									*	.36														.13	.03
DUNSMUIR RS	7.19	T		T	.45		.23	T	.03	1.04		.18	2.21	.05		.36	1.04	.51	T	T		.02	T			T	.01		T	.24	.70	.12
DUTTONS LANDING	*	.41			.27	.25	.15	.02				.11	.19	.05		.36			.18												*	*
EAGLE MTN	.04	.04																T														
EAST PARK RESERVOIR	1.13	.07	.03		.03	.04	.02			T			.25			.07	.12	.30	.01												.19	T
EL CAJON 2 E	1.25	.44		.01						.08	.23						.38	T	T	.11		T										
EL CAPITAN DAM	1.86	.85	.18								.51							.31		T	.01		T								T	
EL CENTRO 2 SSW	.02	.02																														
ELECTRA PH	6.40	.42	.07	.15	.78	2.12	.20			1.27			.37	.09		.20	.20													.28	.11	.14
ELIZABETH LAKE FC128B	1.36	.40								.20	.06						.64	.06														
ELK VALLEY	17.06	.02	T	.70	1.54	.70	1.14	.14		1.48	.38	3.17	2.18	.37	.04	1.12	.04	.14			.23	.16			.25	.91			T	1.13	.10	1.12
ELLERY LAKE	1.85	.10					.45			.20			.30			.20						.10								.40		.10
ELL9OTT	2.92	.52	.01		.33	.92	.21			.35	.16		.07			.13	.22										T				T	T
ELSINORE	.67	.34	.01								.14						.18															
ESCONDIDO	1.48	.48	.09							.32	.28						.31															
ESCONDIDO CHURCH RCH	1.39	.40	.05							.26	.30						.35			T		.03										
EUREKA WB CITY R	8.77	T	.05	.63	1.32	.55	.32		.24	.24	.05	1.72	.50	.04	T	.90	.06	T	.01		.19	.11			.14	.29		T	T	.73	.37	.31
EXCHEQUER RESERVOIR	3.11	.61	.05	.03	.24	.77				.50			.22			.23	.28													.01	.17	
FAIRFIELD POLICE STA	1.78	.22		.16	.12	.14				.09			.10	.08		.46		.09												.16		.16
FAIRMONT	1.46	.90															.50	.04	T	.02		T										
FALL RIVER MILLS INTAKE	*		.07		.22	.26	.10			.11		.05	.27	.04		.08	.13					.06				.05			.09		.79	*
FERGUSON RANCH	4.17	.07	.14		.45	.60	.84	.04				T	.42	T		.10	.73	.27				T			T	T			T	.04	.47	
FIDDLETOWN LYNCH RCH	5.72	.22	.17		.48	1.86	.87			.59	.10		.37	.15			.38													.23	.30	
FINLEY	2.51	.02		.23	.15	.50	T		T	.07			.48	.04		.57		.14												.26		.05
FIVE POINTS 5 SSW	T	T																														
FOLSOM DAM	4.33	.32	T	T	.42	1.47	.50			.29	.02		.21			.35	.48													.05	.19	.03
FONTANA 5 N	1.39	.51	T							.47	.02						.36					.03										
FONTANA KAISER	.55	T								*	.23						.32					T										
FOREST GLEN	11.63	.62		.11	.46	1.71	.56	.03		.78	.04	.18	2.55	.48		.90	.52	.78		.12		.02				.05	.03			.19	1.05	.45
FORESTHILL RS	9.59	.24	.16		1.16	2.52	1.18			1.04	.12		.98	.38		.50	.64					.35								.04	.16	.12
FORT BIDWELL	2.73		.10	.12	.40	.20	.50			.10	T	.10	.55	.13		.02	T		T	.04	T	.02				.10				T	.07	.28
FORT BRAGG	7.84	.01		.24	.74	1.83	1.20	.04		.15		.08	1.01	.13		.58	.39	.41	T			.04					.01	T		.04	.72	.22
FORT BRAGG AVN	6.95	.03		.84	1.41	.72	.79		.13		.03	.34	.39	.03	.21	.70	.19	.33	T		.04	.02				T			T	.54	T	.21
FORT JONES RS	4.81	T		.15	.37	.46	.08			.42	T	.52	1.62	.17		.19	.01		.09		T				.03	.12			T	.22	T	.36
FORT ROSS	7.15	.09		1.98	.67	.95	.26		.19	.17	.04	.37	.36	.05	.17	.58	.07	.60												.45		.15
FORWARD MILL	-	-	-	-	-	-	-	-	-	-	-	-	-	-	.17	.11	.76		.01				.24			.11		.10	.16	.12	.42	.87
FRENCH GULCH	6.23				.48	.87	.44	.09		.80	.02	.21	1.01	.11		.47	.24	1.13		T						.02	.03			T	.31	
FRESNO WB AP R	.53	.23		.01	.01	T				.22			T			.02	.03													.01		
FRIANT GOVT CAMP	1.60	.56	.02	T	.03	.02	.01			.35	.40						.21															
FULLERTON ARROUES RCH	1.12	.50									.19						.41			.02												
FULLERTON CREEK 5	.68										.27							.41														
FULLERTON DAM	1.04	.41								T	.24						.39			T												
FULLERTON HILLCREST RES	.76		.12							.23							.41	T		T												
GARBERVILLE	8.79	.02		.22	.51	1.38	.81	.04		.50		.26	1.65	.36		1.06	*	.89	.01			.06								.19	.50	.33
GARDEN VALLEY 2 S	7.76	.21	.25		.98	2.50	1.19			.54	.01		.75	.18		.15	.53					.07								.06	.33	.01
GASQUET RS	21.71		*	.27	.89	2.92	1.71	.79	.05	1.54	.48	1.24	4.29			1.12	.45	.42				.44	.11		.23	1.98				.38	1.03	1.37
GEM LAKE	1.30	.25					.05			.30	.20		.10			.20	.10					.05									.05	
GEORGETOWN	8.15	.18	.08		.94	2.12	1.16			.85			.92	.05		.25	.74					.27								.11	.45	.03
GEORGETOWN RS	9.19	.51		T	.95	2.10	1.06			1.09	.02	T	1.13	.23		.28	.70					.32								.13	.47	.20
GIANT FOREST	4.65	1.49	.15	.16	.05	.09	.26			.40	.66		T	.11	T		.75	.16	T		T	.09	.06							T	.22	
GIBRALTAR DAM	.67	.08								.32	.02					.01	.05	.04		.15												
GILROY 14 ENE	1.16			*	*	.29				.40			.23	.05			.06	.05												.03	.05	
GLENDALE STAPENHORST	1.49	.45								.17	.03						.84															
GLENDORA WEST	2.42	1.19	.02							.27	.20						.67			.01		.06										
GLENNVILLE	2.23	.59	.04	.20		.02	.03				.78						.47	.10														
GOLD RUN	9.85	.09	.06	.87	1.22	1.72	.42			1.07		.05	1.01	.38		1.15	.22					.28								.61	.17	.53
GRANT GROVE	4.67	1.25	.21	.11	.04	.10	.23			.29	.60			.24			1.29	.11				.03	.01							T	.16	
GRASS VALLEY	8.73	.27	.08	.23	1.45	1.74	.35			.64		.05	.94	.24		1.40	.28					.12				T				.03	.47	.44
GRATON	3.51	.11	.01	.42	.07	.18	T		.17	.23	T	.07	.35	.07		.94	T	.36												.37	.02	.14
GREENVILLE RS	4.42		.15	*	.44	.46	.24			.72		.02	.68	.11		.23	.53					.15			T						.42	.27
GRIZZLY PEAK	4.99	.18	.02	.44	.73	1.09	.11			.53		.11	.38	.26		.41			.08											.30		.35
GROVELAND RS	4.93		.61		.43	1.11	*	.58		*	.60		.28	.15			.65													.07	.45	
GUERNEVILLE	4.70	.25	.08		.52	.31	.05	.01		.47		.01	.74	.07		.66	.27	.66	.03											.12	.27	.18
HAINES CYN LOWER FC 364	1.34	.45								.27							.62															
HAINES CYN UPPER FC 367	1.52	.50								.30							.72															
HAIWEE	.84	.84																														
HALF MOON BAY 2 NNW	5.98	.48	*	*	1.89	.92	.65			*		.95	.16	.08		.42	.12									T				.09		.22
HAMILTON AFB	1.99	T		.18	.17	.05	T		.09	.22		.02	.31	.01	.12	.61	T	.05												.11		.05
HAMILTON AFB 1 E	2.03	.08		.21	.21	.18	.02			.30			.21			.64	.02	.04												.07	.05	
HANFORD	.56	.25	.04							.12			.10			.05																
HANSEN DAM	2.23	1.06								T	.52						.60	.05				T										
HAPPY CAMP RS	13.51	.02	.01	.36	1.16	.41	.70	.01	T	.56	.19	2.45	2.23	.74	.01	1.18	.05	.43	.03		.04	.01			.11	.62			.03	.84	.07	1.25
HARRIS GAGING STA	.64	.04	.02							.22			.03			.10	.08			.15												
HARRISON GULCH RS	4.69	T	.12		.37	.82	.18	T		.23		T	.97	.17		.34	.26	.63	.06	T						T	T			.02	.52	
HARRY L ENGLEBRIGHT DAM	3.61	.13			.41	.82	.15			.35			.23	.13		.30	.35					.03								.05	.52	.14
HATCHET MT MNTNC STA	7.69	.03	.25	.05	.77	1.59	.40	.03		.65	.02	.16	.93	.27		.21	.75	.50								.07			.05	.12	.60	.24
HAT CREEK PH 1	2.19	.02	.09		.16	.30	.06					.01	.36	.03		.03	.18			.05		.03				.05			.02	.01	.59	.20
HAYFIELD PUMP PLANT	.06	.06																														
HAYFORK RS	5.55				.42	.91	.33			.17		.24	.97	*	.34	.52	*	.83									.02			.05		.75
HEALDSBURG	3.00	.10		.22	.08	.37			.15	.14			.30	.05		.87		.49												.16	.01	.06
HEALDSBURG 2 E	3.08	.19	.05		.24	.37	.05	.02		.26			.25	.25		.65	.09	.39	.04											.06		.17
HEMET	2.14	1.51			.18						.12							.33														
HENSHAW DAM	2.30	.97	.03								.91							.39														
HERNANDEZ 2 NW	.73	.17	T	T	.18	.01				.16			.16			.01	.02	T												.02		
HETCH HETCHY	6.29	.24	.12	T	.37	.98	.75			1.03	.25		.28	.40			.80					.02					T			.34	.71	
HIGHLAND SPRINGS RCH	2.87	.03			.50	.49					.12		.70		.23	.22												.04			.54	
HILTS	5.29	*		.32		.65	.89	T		*	*	.53	1.46	.57		.05	*	.42		T		T	T			.29	T		.06	T		.05
HOBERGS	6.64	.26	.12	.41	.21	.33	.22			.39	.22	.04	.86	T		1.06	.86	.98	T											.08	.51	.09
HODGES DAM	1.47	.36	.13								.50							.41		.03			.04									
MOEGEES FC 60A	2.24	.55								1.12							.40					.17										
HOLLISTER	.55		T	.11	.10	.01	T			.16			.07	T		.08														.02		
HOLY CITY 3 WNW	3.06	.35	.06	.02	.42	.21	.17	.01	T	.47	.04	.02	.32	.12	.01		.27	.19													.22	.16
HOOPA 2 SE	12.46		.30	.50	1.20	.94	.02	.01		.34	2.10	2.03	.13	.65	1.23	.10	.49				.02				.26	.26	.02	.01	.01	.80	.05	.99
HOPLAND LARGO STA	4.31	.07	.05	.03	.46	.88	.24	.04		.24		T	.40	.14		.49	.47	.30												.03	.34	.13
HUNTINGTON LAKE	3.24	.20	.12	T	.15	.38	.19			.76	.02		.36	.07		T	.46		.04			.01	.01							.30	.17	

See reference notes following Station Index.

DAILY PRECIPITATION

Table 3—Continued

CALIFORNIA
MARCH 1957

Station	Total	1	2	3	4	5	6	7	8	9	10	11	12	13	14	15	16	17	18	19	20	21	22	23	24	25	26	27	28	29	30	31
IDRIA	.71	.13	.13	.12	.11	.05				.05						.08		.04												T		
IDYLLWILD RS	2.47	1.26	.07							.33	.32						.44			.03		.02										
IMPERIAL	.07	.02																		.05												
INDEPENDENCE	.47	.26			.21																											
INDIO US DATE GARDEN	.05	.05																														
INYOKERN	.10	.09															.01															
INYOKERN ARMITAGE	.02																.02															
IOWA HILL	-	1.09	.23		.77	1.92	-			.87	.03		.82	.15	.21	.43	.65					.24								*	.53	*
IRON MTN	.02	T																.02														
JESS VALLEY	3.36	T	.16	.19	.30	.45	.42			.21	.01	T	.30	.09		T	.05					.20	.04			.32				T	.32	.30
JOHNSONDALE	V 3.83	.92		.04						.02	.16																					
JOICE ISLAND	1.96	*		*	.84	*	*	.13	*	*		.04	*	*	*	*	*	*	.66											*		.29
JULIAN WYNOLA	3.00	1.10								.94							.58			.38												
JUNCAL DAM	.78	.39								.20							.04	.02		.13												
KELLOGG	4.36	.04	.30		.68	.90	.40			.40			.70			.30	*	.22													.30	.12
KELSEYVILLE	2.24	.05		.06	.19	.49	.13			.02		T	.39	.03		.32	.12	.13												T	.27	.04
KENTFIELD	4.70	.19		.06	.31	.16	.09	.02		.93			.71	.11		1.63	.03	.11	T											.03	.20	.12
KERLINGER	1.49	.25	*	*	.42	.26	.03			.43			.05	.01																.04		T
KERN RIVER INTAKE 3	1.15	.96								.09						.10																
KERN RIVER PH 1	1.13	.01	.15	.12	T	T	.04			.54	.24						.03															
KERN RIVER PH 3	.13	.07	T							.06							T															
KETTLEMAN CITY 1 SSW	.60	.45	.04		.01						.10																					
KETTLEMAN STA	.61	.49			T	.01				.11			T			T		T														
KING CITY	.20	.02			.01					.13			.04	T																		
KLAMATH	R 23.27	T	.13	1.64	2.50	.73	2.24	.01	1.02	.56	.81	4.70	.46		.12	1.09	.54	.15			.38	.17			1.25	1.60			.01	1.73	.67	.76
KNIGHTS LANDING	1.69	.19	.09		.32	.19	.18			.13						.16	.11													.02	.19	.11
LA CRESCENTA FC 251	1.44	.35								.34	.07						.62			.01		.05										
LAFAYETTE 3 NNE	2.40	T		.23	.10	.53	.03			.43			.22	.11		.27														.22		.26
LAGUNA BEACH	.89									.14							.65			.10												
LA HONDA	3.97	.12		.35	.75	.45	.22			.68		.11	.36	.17		.16	.12													.28		.20
LAKE ARROWHEAD	2.81	.60	.13							.52	.50						1.06	T														
LAKE CITY	5.44		.19	.12	.53	.62	.59	.17	T	.06	.29	.13	.76	.79		T	T	T		T		T	T			.34	.26		T	T	.29	.30
LAKE ELEANOR	6.18	.39	.14	.03	.38	1.11	.60			.72	.17		.69	.17			.87			T							T			.42	.49	
LAKEPORT	2.80			.08	.21	.60	.16			.07			.46	.16		.42	.21	.11												.02	.24	.06
LAKESHORE	8.66	.37		.78	.65	.13	.17		.37	.81	.02	1.38	.08		.05	1.75	1.29								T	.01			.03	.50	.01	.26
LAKESIDE 2 ENE	1.16	.29	.22	.01						.02	.23							.38		.01											T	
LAKE SPAULDING	10.74	.08	.22	.29	1.03	2.09	.46			1.50			1.59	.50		.65	.39					.51	T							.49	.50	.44
LA MESA	1.34	.40	.08	.02						.06	.24						.39			.15												
LA MESA 1 NE	1.17	.29	.20	.02	.01						.25							.07	.29	.04												
LANCASTER	.61	.20								.03							.38														T	
LAS PLUMAS	5.95	.20	.22	.55	1.12	.57	.12			.52			.44	.05		.87	.40					.04								.53		.32
LECHUZA PT STA FC 352 B	1.46	.56								.32							.58															
LE GRAND	1.13	.33			.05	.10					.25		.27			.05														.08		
LEMON COVE	.86		.01	.01	T	T				.28							.54														.02	
LINDSAY	1.43	.34	.20			.02				.51			.01				.32													.02	.01	
LIVE OAK CANYON FC 230 C	1.53	.43								.37					.73																	
LIVERMORE	1.30	.20	.01	.01	.12	.12	.02	.02	T	.32		T	.08	.09	T	.14	.10	.01												.02	.03	.01
LIVORNA HEIGHTS	1.62	.22			.10	.17	.01			.41			.14	.15		.14	.07	.01												.05	.06	.09
LLANO SHAWNEE HILLS RCH	.79	.40								.08							.31															
LOCKWOOD	.66	.43									.23					T																
LOCKWOOD MESA	1.11	.15	.34	.02							.24							.31		.04	.01											
LODI	2.02	.08		.32	.15	.59	.03			.33			.18	.02		.26														.03	.02	.01
LOMPOC SEWAGE PLANT	.77	.02	.01		.02	.01		.02		.20			.04			.01	.28			.16												
LONE TREE CANYON	1.08	.11	.09		.34	.13	.02			.34			.03																	T	.02	
LONG BEACH	.63	.09								.15							.22			.17												
LOS ALAMOS	1.24	.76								.05	.15						.17			.11												
LOS ANGELES WB AP	R .95	.22							T	.18							.38	T	.17	T		T										
LOS ANGELES WB CITY	R 1.02	.09							T	.38							.52		.02	.01		T										
LOS BANOS	1.66	.96			.14	.02				.03	.32		.01	.10			.07													.01		
LOS BANOS ARBURUA RCH	.43	.04		.12	.04	T				.12			.11			T														T		
LOS GATOS	1.46	.02		.05	.08	.05				.50			.20	.05		.30	.03													.10		.08
LOS PRIETOS RS	.58									.35						.09			.14													
LUCERNE VALLEY 2 W	.35	.07								.12	T						.16	T														
LYTLE CREEK PH	1.85	.48	.04							.05	.29			.03			.87	.03				.06										
MADERA	1.14	.48	.01		.06	.03	.03			.12	.27			.07			.07															
MAD RIVER RS	11.80			.16	.56	1.85	1.10	.12	T	*	.56	.47	1.86	.70		1.12	.33	1.42	.02			.15				.05	.03			.16	*	1.14
MANDEVILLE ISLAND	1.17			.23	.04	.28				.26			.09			.25														.02		
MANZANITA LAKE	6.81	T	.24		.60	1.32	.60	.08		.59	.05	.06	.70	.38		T	.41	T		T		.53				.04	T		.12		.70	.39
MARCH FIELD	.67	.32								.20	.01						.14		T	T												
MARICOPA	1.55		.02							1.27						.14		.01	.11													
MARIPOSA	3.37	1.02	.20	.02	.14	.50	.15			.34	.05		.25	.07			.48													.01	.13	.01
MARTINEZ 3 SSE	1.81	.37			.13	.26				.46		.02	.14	.01		.10	.04	.02												.07	.09	.10
MARTINEZ FIRE STA	2.06	.49		.11		.27	.03			.59		.02	.16	.04		.14														.07	.05	.09
MARYSVILLE	1.95	.06	T		.34	.40	.07			.15			.17			.23	.25														.17	.11
MATHER	5.71	.38		.05	.35	1.34	.19		.61	.40	.20		.19	.41		.80	T													.25	.50	.04
MC CLOUD	7.34		.30		.37	.51	.10	.02		1.24		.15	1.31	.17		.29	1.31	.44	T			.06				.03	.10		.01	.17	.63	.13
MEADOW LAKE	4.02	1.05	.27	.34	.05	.29	.19			.27	.60		.29				.60													T	.07	
MECCA 3 SE	.03	.03																														
MENDOTA DAM	1.05	.29	.28		.02						.40	T	.03				.03	T												T		
MERCED FIRE STA 2	1.10	.58			.07	.11				.16			.14																	.04		
MERCEY HOT SPRINGS	.32			.06						.21	.05																					
MEYERS INSPECTION STA	6.22	T	.24	T	.60	2.42	.21			.72		T	.50	.08	T	.31	.15					T	T							.49	.20	.30
MIDDLETOWN	2.85	.08			.28	.26	.06					.36	.74	.09		.33	*		.65													
MIDDLEWATER	.37										.18						.16	.03														
MILL CREEK 2	2.41	.69	.37	T						.45	.55						.35	T														
MINERAL	7.47	.02	.36	.05	.38	1.50	.66	.02		.89	.14	.07	1.10	.22		.27	.46	.07				.25				T	T		.01	.25	.55	.20
MIRANDA SPENGLER RCH	9.11			.76	.76	.88	.69	.02	.04	.50	.09	.70	.70	.41	.07	1.49	.03	.44	.05		.05		.11				.13				.68	.51
MODESTO	1.17			.19	.09	.25			.07	.25			.07	T		.05													.09	.11		
MOJAVE	.57	.15								.20							.21		.01													
MONO LAKE	.14			T	T								.08						.06													
MONTEREY	1.92	.04		.26	.10	.04				.51		.06	.22	.09		.24	.16													.14		.06
MOORPARK 1 SSE	3.59	2.54								*	.21						.76			.08												
MORGAN HILL 2 E	1.30	.15			.21	.07	.09			.35			.11	.09	.03	T	.10													.05	.05	
MORONGO VALLEY	.42	.30	.10								T							.02														
MOUNTAIN PASS	.46	.28	.07														.11															
MT BRECKENRIDGE	-	*	*	*	*	1.65	.15			-	-						-	-														
MOUNT DANAHER	8.44	.27	*		1.17	2.30	1.09			*		.90	.95	.44	.04	.09	*		.42	.09		.08								.20	.35	.05
MOUNT DIABLO NORTH GATE	2.40	.21	.03		.36	.51	.08	T		.52		T	.27	.13			.11													.01	.04	.13
MOUNT HAMILTON	3.52	.16	*	.57	.31	.44	.05		.05	.52	*	*	.32	.16		.28	.15	T												.36		.15
MOUNT HEBRON 9 E	1.92		.02	.11	.11	.10	.12			.05		.07	.26	.08			.25		.34		.02						.05		.02	.12	.02	.18
MOUNT HEBRON RS	2.02		T		.13	.14	.17			.07	.01		.44	.07			.23		.39			T	T			.10	T					.27
MOUNT SHASTA WB CITY //R	4.41	.14		.13	.40	.01	.01		.83	.35	T	.48	.09		.01	.75	.16	.34	.05		.02	T			T	.04			.01	.48	T	.11
MT WILSON FC 338B //	1.47	.39								.55	.07						.41	.02		T		.03										
MUIR WOODS	7.88	.47	.30	.06	2.33	1.13	.59		.41			.08	.48	.08		.95	.08	.10												.29	.24	.29
NAPA	-	.22	.01	*	.33	.16	.10			.08			.23	.05		.30	.04	*	.14												.12	-
NAPA STATE HOSPITAL	2.06		.02		.40	.27	.13			.12			.26	.04		.35	.06	.18	T												.13	.10
NEEDLES CAA AP	.02	.02															T			T												
NEENACH	.90	.14			.03		.21			.12							.34	.03	T	.03												
NEVADA CITY	8.28	.15	.06		.80	1.43	.53			.67	.13	.05	1.04	.35	.04	1.08	.86			.04		.22									.60	.73
NEWARK	1.63	.17			.17	.22						.40	.13	.02		.10	.18													.05	.19	
NEWBURY PARK 4 SW	2.71	1.14								.05	.58						.75		T	.19												
NEWHALL SOLEDAD FC 32 C	2.60	1.95								.25							.35	T		.05		T										
NEWMAN	1.48	.68	.17		.12	.02				.24			.08	.15																.02		
NEWPORT BEACH HARBOR	.64									.05	.02					T	.37			.20		T										
NICOLAUS	2.05	.33	.03		.32	.37	.12			.23			.05			.14	.16													.04	.16	.10
NILAND	T	T																														
NORTH FORK RS	4.19	.80	.25	.38	.17	.29	.13	T		.53	.75		.14	.24			.37	.01												.08	.05	
NORTH HOLLYWOOD	1.08	.08	T							.26	.04						.65	.02		.03												

See reference notes following Station Index.

DAILY PRECIPITATION

Station	Total	1	2	3	4	5	6	7	8	9	10	11	12	13	14	15	16	17	18	19	20	21	22	23	24	25	26	27	28	29	30	31
OAKDALE WOODWARD DAM	2.64	.66	.10		.26	.51	.23			.23	.11		.18	.06	T		.09													.08	.13	T
OAK KNOLL RS	5.84	.02			.12	.98	.33			.26	.12	.26	1.85	.40			.16		.09							.42	.09		.08		.35	.36
OAKLAND WB AP R	2.16	[illegible]		.49	.14	.39	.03		.02	.35	T	T	.07	.06	.03	.26	T	.04												.11		.14
OAKVILLE 1 WNW	2.83	.15	[illegible]	.07	.52	.24	[illegible]	.01		.15			.44	.12		.43	.08	.13	T											.03	.14	.25
OCCIDENTAL	6.78	.29	.11		1.19	.61	.17			.79		.07	[illegible]	.06		1.04	.04	.63												.24	.32	.26
OCEANSIDE PENDLETON	1.42	.98								.04	.06						.34			T												
OJAI	.61	[illegible]								.17	.05						.15			.15												
OLINDA	.77										.38						.39		T													
ONO	5.42	[illegible]	.68		.63	.69	.65	.02		.19		.05	.82	.06		.34	.35	.66	.01							T			T		.23	T
OPIDS CAMP FC 57 BE	[illegible]	.85								.55							.64															
ORANGE COVE	1.29	.94	.02							.24	T			T			.06														.03	
ORICK PRAIRIE CR PARK	19.29	[illegible]	.03	.91	1.56	[illegible]	1.64	.15		1.91	.27	3.07	1.16	.26	.03	1.33	.24	.64			.49	.16			.34	1.78			.04	1.28	.17	1.02
ORINDA BOWMAN	[illegible]	[illegible]		.67	.27	[illegible]	.07		.02	.50		.04	.49	.26		.37		.08												.24		.29
ORLAND	1.77	[illegible]	[illegible]	T	.11	.28	.02						.20			.19	.46	.11												.02	.21	.02
ORLEANS	13.51	.03	T	[illegible]	1.98	.56	.86	.02			.40	2.95	1.55	.58	.15	.83	.02	.41	.05		.02	.03			.90				T	.76	.05	.94
OROVILLE 1 WSW	[illegible]	.28			.32	.42	.05			.18			.17			.28	.33														.30	.07
OROVILLE 7 SE	[illegible]	.85	.05		.40	.60	.10			.30			.15			.10	.65														.42	.22
OROVILLE BRIDGE	2.41	.23			.33	.43	.06			.19			.15			.11	.50														.33	.08
OXNARD	2.31	1.99								.04	.14									.14												
OZENA	[illegible]	.34					T		.25	.35						T	.04	T		.07	T											
PACIFIC HOUSE	9.27	.03	.21		.87	2.51	1.18			1.01	.08		1.12	.49		T	.83					.10								.24	.60	
PACOIMA DAM FC 33 AE	2.08	.88	T							.37	T						.75	.02		.01		.05										
PAICINES OHRWALL RCH	.94	.15			.24	[illegible]				.23	T		.12				.10													.05		
PALMDALE	.65									.10							.55	T		T		T										
PALMDALE CAA AP	.58	[illegible]								.05							.43	.01	T	T		T										
PALM SPRINGS	.25	.23									T						T			.02	T											
PALO ALTO CITY HALL	1.51	.23			.29	.07	.02			.54			.08	.03		.06	.07													.06	.05	.01
PALOMA	1.45	[illegible]	.03	[illegible]	.29	.12	[illegible]			.30			.08	.09		.15	.18	T				.03								T	T	.03
PALOMAR MTN OBSY R	1.42	.39	.02	.01	.01					.72							.27	T														
PALOS VERDES EST FC 43 C	1.59	.91										.06					.31			.31												
PANOCHE	.42	*		.05	.05					.23			.05			T	.04	T											T			
PANOCHE JUNCTION	.32	.10			.05					.17																						
PARKER RESERVOIR	[illegible]	[illegible]																														
PARKFIELD	1.24	.46	.04							.05	.45				.10		.05		.09													
PASADENA	1.89	.66	T							.43	.01						.75			.02		.02										
PASKENTA RS	2.52		.05	.02	.22	.25	.14			.03			.31	.01		.38	.54	.28	T											.02	.27	
PASO ROBLES	.31	.12								.16						.02	.01															
PASO ROBLES CAA AP	.31	T		T						.22			.06			.03	T	T		T	T									T		
PATTIWAY	2.15	.39	.06								1.08				.04		.40	.07	.03				.08									
PENDOLA GS	.25									.18						.02	.05		T													
PERRIS 1 WSW	.95	.41	.14							.02	.18							.20	T													
PETALUMA FIRE STA 2	2.34	.26		.41	.14	.35	.06			.13		.01	.19	.05		.44		.03												.14		.13
PIEDRA	1.43	.65	.02	T		.03	T			.18	.18		T				.37															
PINE CANYON PS FC321E	1.17	.50								.04							.50	[illegible]		.07		.01										
PINNACLES NM	.79	.31		T	.06	.02				.21			.11	T		.04	.02	.01	T											.01	T	
PISMO BEACH	.63	.05							.02	.38			.02			.07	.03	.06														
PIT RIVER PH 5	12.84	.01	.40	.77	1.12	.60	.59	.10	.01	1.26		1.85	2.30	.05	T	.92	1.22	.46			.05					.04	.02		.20	.69	.01	.17
PITTS RANCH	2.79			.30	.48	.11				.12			.60			.35	.21	.23													.06	.33
PLACERVILLE	6.81	.16	.24		[illegible]	1.89	.85			*	.40		.96	.15		.08	.48		T			.02				T				.05	.33	.50
PLACERVILLE IFG	*	.17	*		1.04	2.02	.94			.60	.10		1.00	.30		.05	.60			.01		.05					T			.17	*	*
PLYMOUTH	6.00	.40			.80	[illegible]	.87			.45			.40			.55														.23	.30	
POINT ARGUELLO USCG	.48						.02			.28						.01	.02	T	.15	T												
PT PIEDRAS BLANCAS	1.17	.25		.01	.01				.03	.56			.11			.18		T	.02													
POMONA	1.19	.21								.12	.25						.61			T												
PORT CHICAGO NAVAL DEPOT	1.84	[illegible]			.16	.19	.18			.42		.02	.08	.05		.10	.06													.09	.08	.06
PORTERVILLE	1.46	.61	.11	.07						.18	.12						.37															
PORTOLA	2.56	T	[illegible]	T	.05	.07				.62			.28	.03		.36	.14					.31				T				.24	.30	.11
POSEY 3 E	3.69	.95	.19	.45		.01	.03			.21	.87						.77	.14				.03									.04	
POTTER VALLEY PH	6.21	.02		.57	.62	1.21	.30			.23	.02	.30	.82	.18	.01	1.13	.07	.07												.51	.01	.14
POWAY VALLEY	1.27	.59	.01							.10	.27						.28			.02		T										
QUINCY RS	4.42		.10		.20	.53	.14			.76		.01	.66	.17		.21	.55					.10									.62	.37
RAMONA SPAULDING	1.40	.42	.03							.17	.40						.37			T		.01										
RANCHITA	1.46	.45									.39							.23		.20	.19											
RANDSBURG	.43	.03								.05							.35															
RAYWOOD FLATS	1.87	[illegible]								.12	.26						.24			.17												
RED BLUFF WB AP R	2.61	.06	T	.13	.59	.29	.03	T	T	T	T	.22	.02	T	.02	.40	.02	.14			.12				T	T			.02	.47	T	.08
REDDING FIRE STA 2	5.81	.02		.67	.45	.38	.82			.05		.79	.79			.64		.49							T				T	.61	T	.10
REDLANDS	1.17	.67								T	.36						.14															
REDWOOD CITY	1.42	.01		.06	.07	.07				.53		.09		.03		.40	.02													.09		.05
REPRESA	3.88	[illegible]		.42	1.19	.73				.04		.05	.16		T	.76														.18	.27	
RICHMOND	2.02	.01		.30	.07	.22				.51			.18	.13		.38	T	.06												.09		[illegible]
RICHMOND FIELD STA	*	*		*	1.00	*		.27		*		.65	.17	.20		.32			.05											.11	*	*
RIVERSIDE FIRE STA 3	.93	.52								.09	.13						.19															
RIVERSIDE CITRUS E S R	1.32	.85	.07								.24						.09	.07														
ROCKLIN	3.29	.22	[illegible]		.40	1.08	.50			.25	.02		.15			.36	.06										T			.10	.10	
ROUND MOUNTAIN	9.71		.15	.14	2.14	1.29	.95			.31		.20	.96			.32	1.06	.29													1.16	[illegible]
SACRAMENTO WB AP R	2.07	.09		.41	.17	.38	T		.14	.05		T	.06	T	.04	.46										T				.23	T	[illegible]
SACRAMENTO WB CITY R	2.23	[illegible]		.43	.26	.39			.12	.05			.13	T	.05	.46		T								T				.22	T	[illegible]
SAGEHEN CREEK	3.86	.02	.03	.03	.14	.62				.70		T	.83	.03		.36						.23				T				.36	.34	[illegible]
SAINT HELENA	3.28	.09		.31	.04	.56	T		.02	.14		.01	.45	.21		.84		.08								T	T			.19		[illegible]
SAINT MARYS COLLEGE	3.09			.43	.17	.63	.04			.44			.39	.14		.45		.03												.15		[illegible]
SALINAS CAA AP	.96	.02		.07	.08	.05	T		.11	.32		T	.07	.03		.10	.02	T											T	.05		[illegible]
SALINAS DAM	1.09	.57								.05	.11		T	T			.22	.08	.01	.05												
SALT SPRINGS PH	8.36	[illegible]	.13	.06	.69	2.64	.50			.80	.03		.86	.06		.44	.61					.03					T		T	.56	.72	[illegible]
SALYER RS	*			.05	.69	2.00	.79	.21		.23	.13	.85	1.60	.60	T	.87	.39	.55	.02			.13	T			.17				.06	.53	*
SAN ANDREAS 3 S	5.49	.71	*	*	.63	1.46	.65			*	.53		.43	.12	.02		.47													.22	*	[illegible]
SAN ANTONIO CN MOUTH	1.75	.38	.07							.51	.02						.71	.04				.02										
SAN BERNARDINO CO HOSP	.95	.53	.01							.23							.18															
SAN CLEMENTE DAM	1.57	.13			.19	.04				.17	.21	.03	.05	.11		.05	.33					.04								.12	.10	
SANDBERG PTL STA FC130B	.88	.04	.07	.07							.12						.47			.11												
SANDBERG WB //R	.92	.01	.03		T		.34			.07			.05				.37	T	.05	T		T									T	
SAN DIEGO WB AP R	.75	.20	T	.06	T					.11							.28		T	.10		T								T	T	
SAN DIMAS FIRE WDN FC 95	1.65	.40								.16	.29						.78						.02									
SAN FERNANDO	1.55	.30								.44	.02						.75	.01		T		.03										
SAN FRAN ACAD OF SCI	3.89	.13		.38	.67	1.08	.28	T	T	.37		.03	.20	.08		.32	.05		T											.13		.1
SAN FRANCISCO WB AP R	2.06	T		.41	.09	.21	.02		.09	.32	.03	.01	.15	.03	T	.50	T	T			T					T				.13		.0
SAN FRANCISCO FOB R	2.39	T		.47	.41	.21	.04		.09	.29	.02	.05	.13	.07	.02	.30	.01									T				.15		.1
SAN GABRIEL CANYON PH	1.96	.78								.50	.06						.57			T		.05										
SAN GABRIEL DAM FC425BE	2.16	.58								.86	.09						.57			T		.06										
SAN GABRIEL FIRE DEPT	2.22	.76	T							.44	.13						.87			.02												
SAN GREGORIO 3 SE	4.92	.08		.37	.77	.48	.18		.03	.86		.96	.38	.07	.34		.01					.01				.01				.22		.1
SAN JACINTO	1.70	1.11	.09							.05	.11						.34															
SAN JOSE R	.82	T		.15	.04	.04			.02	.26			.04	.03		.11														.08		.0
SAN LUIS OBISPO POLY	1.17	.58				T				.08	.28		.07	.07			.06		.01	.02												
SAN MARCOS RANCH	1.76	1.25							T	.29						.10			.12													
SAN MATEO	2.25	.66		.14	.15	.12	.05		T	.45			.16	.01		.30	.05													.10	T	.0
SAN PEDRO	.73	.03								.12	.01						.17		.09	.31												
SAN RAFAEL	4.84	.03		1.04	.10	.18	.02			.70		.01	.28	.05		1.25	.03	1.02	T											.08		.0
SANTA ANA FIRE STA	-									-						-	-			.04												
SANTA ANA RIVER PH 1	2.05	.65	.34							.03	.67						.35	.01														
SANTA ANITA FERN FC 432	1.73	.42								.97							.34															
SANTA BARBARA	.54									.40							.05			.09												
SANTA BARBARA CAA AP	.39								.01	.21						.08			.05	.04												
SANTA BARBARA TV PEAK	1.74	.20	.20	.03	T					.76						.20	.20	.02	T	.13												
SANTA CLARA UNIVERSITY	.99	T		.09	.08	.07				.37			.04	.03		.17														.11		[illegible]
SANTA CRUZ	2.03	.05			.42	.28	.03			.30			.11	.04		.51	.01													.19	.01	[illegible]
SANTA FE DAM	2.80	1.70									.40						.70															
SANTA MARGARITA 2 SW	.90	.04							.02	.52			.13			.12		.03		.04												

See reference notes following Station Index.

Station	Total	1	2	3	4	5	6	7	8	9	10	11	12	13	14	15	16	17	18	19	20	21	22	23	24	25	26	27	28	29	30	31
ANTA MARGARITA BOOSTER	1.82	1.00								.24	.26		.34	.01			[illegible]	.02	.03	.02												
ANTA MARIA	1.10	.39	.03	.02	.02		T		T	.10	.14	T	.04				.10		.05	.19	.02											
ANTA MARIA 14 ENE	1.50	.54								.11	.28		.02				.40			.15												
ANTA MARIA WB AP R	.52		.02		-	T			.02	.21			.02			.03	[illegible]	T	.12	.02												
ANTA MONICA	1.11	[illegible]								*	.13						.53			.13		T	T									
ANTA MONICA PIER	1.80	.49								.10							.55	T		.65		.01										
ANTA PAULA	1.95	1.10								.03	.29						.37			.16												
ANTA ROSA	2.49	.24	.02		.32	.36	.08			.23		T	.23	.07		.42	.14	.10												.03	.15	.10
ANTIAGO DAM	1.36	.63									.24						.45	.04														
AUGUS POWER PLANT 1	2.89	1.88		.02							.24						[illegible]	.08	.02	.04		.04	.02									
AWYERS BAR RS	11.45	*	.17	.09	.43	2.06	.72	.09		.44	.12	.76	2.81	.40		.29	.19	.13	.19							.83	.03		.09	.15	.73	.73
COTIA	8.34	T		.22	.28	[illegible]	.48	.02		.60	T	.24	1.24	.32	T	.85	.25	.81	.03	T		.24	.01			.13	.14			.04	.61	[illegible]
EARSVILLE LAKE	2.66	.23	.01		.43		.02	T		.68			.33	.11	.01	.22	[illegible]	T				.01								.06	.11	.14
EPULVEDA DAM	1.28	.55									.20						.52			.01												
HAFFER TOOL WORKS	1.16	.57															.59															
HASTA DAM	7.31	.01	T	.02	.95	.87	.76	.18		.36		.15	1.10	.01		.47	[illegible]	.92											.02	.02	.32	.10
HINGLE	5.85	.14	.11		.84	1.90	.73			.34	.03		.75	.06		.13	.41													.04	.33	.04
IERRA MADRE 1 N	1.73	.64	.01							.65							.43					T										
IERRAVILLE RS	2.60		.06		.03	.31	.02			.78	T		.52	.14	T	.10	.02					[illegible]	.02							.05	.45	.01
IGNAL HILL FC 415	.67	.14							.10	.03							.22			.18												
KAGGS SPGS LAS LOMAS	9.08	.14	.03	.09	1.20	1.24	.45		*	.84	*	.17	1.27	.10		.97	.12	1.44	.13											.14	.45	.30
LOUGHHOUSE 6 SE	3.94	.65			.43	1.34	.44			.32	.09		.22			.11	.23													.05	.02	.04
MITH RIVER 3 WNW	16.37		.03	.25	1.20	1.05	1.50	.42	.02	1.56	.36	1.20	1.48	.22		1.29	.32	.45				.67	.03		*	2.20				.68	.64	.80
NOW CREEK UPPER	1.13	.55									.08						T	.50	T													
ODA SPRINGS	7.74	.02	.23	.02	.74	1.32	.70			.87	.07		.92	.34		.46	.62			.01		.23	.06				.01			.32	.55	.25
OLEDAD	.67	.28		.06						*	.24			*	.09																	
OMESBAR 1 W	14.87		.03	.05	1.01	1.74	1.08	.24		.44	.24	.96	3.85	.77		.65	.39	.27	.07			.06	.01		-	.81	.06			.13	[illegible]	1.19
OMIS 3 NE	3.92	2.81								.02	.27						.75			[illegible]												
OMIS 3 NW	[illegible].69	1.78								*	.26						.55			.10												
ONOMA	3.04	.09		.62	.27	.41	.05			.13		T	.33	.04		.82			T													[illegible]
ONORA	5.12	.58	.35		.28	1.35	.43			.40	.22		.31	.24			.68													.05	.23	
O ENTRANCE YOSEMITE NP	4.81	.56	.23	.15	.09	.77				.85			.62	.04		.27	.68		T	T	T									.45	.10	T
PADRA PAC FC 356 C	1.02	.22								.18	.03						.59					T										
PRECKELS HWY BRIDGE	1.58	.28			.16	.05	.01			.23	.26	.04	.06	.07		.02	.24													.09	.06	.01
PRINGVILLE 7 ENE	2.52		.20		.34	.01				.13		.68					1.03					.05									.08	
SQUAW VALLEY LODGE	4.03	.48			.36	.13	.02			.15	.23		.42	.11		.09	.14					.31	.06						.16	.21	1.14	.02
SQUIRREL INN 1	2.79	.42	.65							.54	.58						.60															
SQUIRREL INN 2	3.02	.57	.30							.74	.35						1.00	.05				.01										
STOCKTON CAA AP	1.51	.01		.27	.09	.34			T	.34	T	T	.17	.02		.15														.12		T
STOCKTON FIRE STA 4	1.91	.27			.35	.36	.15	T		.33	.02		.06	T		.12	.14													.08	.03	T
STOCKTON MOWRY BRIDGE	1.32	.14		.22	.04	.27	T			.35			.02	.01		.17														.10		T
STONYFORD RS	1.58	.09	.04	.03	.02	.05	.04	T					.27			.13	.49		T												.05	.37
STONY GORGE RESERVOIR	1.44	.13		.06	.07	.06							.22			.36		.33												.21		
STRAWBERRY VALLEY	11.08	.01	.38	.76	1.18	1.97	.50			.93		.14	.06	1.75		1.60	.22		.01			.26								.49		.82
SUNLAND	1.34	.35	.01							.38	.03						.55	.01	.01													
SUSANA KNOLLS	3.36	2.53									.26						.49			.08												
SUSANVILLE	1.20		.04		.06	.14	.07			.08	.05	.01	.12	.06		T	.04	.06				.15									.22	.10
SUSANVILLE AP	1.11			.03		.05			.08	.03			.39			.16					.04	.11								.15		.07
SUTTER HILL RS	5.96	.64	.31		.74	2.00	.60			.45	.14		.22	.05		.03	.30													.34	.14	T
TABLE MOUNTAIN	1.00	.44								.21	T						.30		.05	T												
TAHOE	4.70	.08	.13	T	.33	1.31	.23			.68			.67	.13		.04	.17					.16	T						.01	.21	.49	.06
TEHACHAPI	1.20	.09	.05	.04						.49	.08			.02			.42					.01										
TEJON RANCHO	2.97	.10	.25				.13			1.22	.15		T				1.08	T		T		.04										
TENNANT	2.93	T		T	.16	.08	.05			.74	.09	.58	T	.07			.70	.03			T										.23	.20
THERMAL CAA AP	.03	.03								T							T			T												
THOUSAND OAKS 2 N	2.02	.73								.14	.40						.65			[illegible]												
THREE RIV EDISON PH 2	2.10	.59	.29	.02	.01	.04	.01			.67	.05						.42															
TIGER CREEK PH	8.07	.09	.09	.12	.52	2.80	.46			1.08			.88	.10		.43	.55					.04								.33	.32	.26
TOPANGA RS FC 6	1.10	.18								.16							.58			.18												
TOPAZ LAKE	.72	.09			.04	.08	T			.11			.21	T			.02					T								.06	.11	
TORRANCE	1.26	.57	.02							.08	.03						.34			.22		T								T		
TRACY CARBONA	1.96	.43	.02		.34	.22	.07			.74	.02		.03	.01		.02															.06	
TRACY PUMPING PLANT	.93	T		.29	.02	.05				.30			.02			.20														.05		
TRONA	.40	.40			T												T															
TRUCKEE RS	4.08	.07	.07		.29	.81	.18			.61	.03		.68	.30		.05	.22					.14								.10	.50	.03
TULELAKE //R	2.21	T	.05	.17	.17	.10	.28	T		T	.01	.03	.35	.07	.01	.05	.17	T	.18		T					.20			.11	.16	T	.10
TURLOCK	1.62	.67			.15	.16	.06			.02	.14		.13				.02													.08	.19	
TURNTABLE CREEK	9.42		.10		1.23	.84	.67	.16	.02	.34		.28	2.74	T		.40	.13	1.80											.04	.07	.44	.16
TUSTIN IRVINE RANCH	1.15	.29	.03								.23						.55	.03		.02												
TWENTYNINE PALMS	.15	.13															.02															
TWIN LAKES	7.83	.05	.17	.10	.65	1.92	.32			1.05	.03	T	1.00	.15		.45	.28					.17	.02			T			.05	.60	.55	.27
UKIAH	4.91	.02		.56	.50	1.01	.13	T	.05	.22	.01	.03	.64	.20	.25	.64	.02	.19												.32		.12
UKIAH 4 W	8.49	.05		.15	.90	1.70	.47	.03		.60	T	.18	1.24	.34		.88	.45	.50	.04	T		T				T	T			.14	.61	.21
U C L A	.98	.10								.16							.64			.08		T										
UPLAND	1.36	.44	.02							.35	.08						.47															
UPPER LAKE 7 W	6.50		T	.52	.54	1.14	.22		.53	.03		T	1.27	.27		1.04		.28								T			T	.54		.12
UPPER LAKE RS	4.50	.02		.50	.34	.70	.30					.15	.62	.16		1.05	.19													.37		.10
UPPER MATTOLE	14.69			.78	1.38	1.18	1.35	.03	.17	1.09	1.16	1.40	.42		.25	1.44	.14	1.48			.07	.04				.13			1.48		.70	
VACAVILLE	2.03	.50	.14	.10	.16					.10			.09	.13		.43		.08												.10		.20
VALLEY CENTER 3 NE	2.02	.74	.12								.73							.43														
VALYERMO RS	.68	.45															.23															
VAN NUYS CITY WHSE FC 15	1.59	.67	.01								.24						.66			.01												
VENTURA	1.22	.72									.35							T	T	.15												
VICTORVILLE PUMP PLANT	.62	.07	.01								.21						.13	.20														
VINCENT PATROL STA FC120	.83	.20								.13							.48	.02														
VINTON	.97	.05	.02	.04			.12			.16			.24			.04						.08				T				.04	.15	.03
VISALIA	1.26	.79	.02							.16	.02			.02			.22	T													.03	
VOLCANOVILLE	8.36	.21	.17	T	.70	1.83	1.05			1.03	.04		.93	.20	T	.32	.70			T		.33								.24	.54	.07
VOLLMERS	8.75		.26		.62	.48	.19	.07		1.35		.23	1.61	.03		.53	1.11	1.34	.10			T				T	.01			.11	.59	.12
VOLTA PH	6.93	.19	.17	.43	.80	1.13	.36			.20		.15	.52	.09		.14	.99	T		.04		.53				T			.11	.60	.07	.41
WALLACE	4.11	.73		.34	.36	1.29				.49			.20			.32	[illegible]													.24	.05	
WALMAR SCHOOL	-			*	*	.62				.20			.13																		-	
WALNUT CREEK	2.14	.33			.16	.33	.04			.52			.16	.15		.16	.08	T												.05	.05	.11
WALNUT CREEK 4 E	1.40	.07	T		.10	.21	.01			.40			.10	.11		.15	.06	.03												.03	.06	.07
WALNUT GROVE	2.00	.05		.40	.05	.55				.32			.15			.38														.07		.03
WALNUT PATROL STA FC102B	.98	.29								.11							.58															
WARNER SPRINGS	1.38	.44		T						.20	.42						.19			.13												
WASCO	.99	.32	.02	T						.02	.54						.09	T	T												T	
WATSONVILLE WATERWORKS	1.77	.29	T		.46	.14	.10			.32	.05	T	.19	.01		.05	.13		T											.03		
WEAVERVILLE RS	6.69			.03	.56	1.38	.51	.03		.40	.06	.28	1.37	.30		.19		.45								.05			.08	.06	.64	.30
WESTHAVEN	.22		.05						T	.17																						
WEST POINT 3 SW	7.14	.27	.09	.23	.93	1.97	.23			1.07			.62	.13		.43	.35		T			T								.37	.11	.34
WESTWOOD 3 WSW	5.26		.12	.52	.45	.75	.16			.67	.02	T	.78	.07		.49	.24					.17								.41	.15	.26
WHEELER	11.16	.04	.06	1.22	1.92	1.46	2.14	.24	.13		.23	.89	.69	.21	.17	1.22	.18	.21			.08					.05	.02					
WHITE MOUNTAIN 1	.86	.71	T	T	T	T	T			T	T						T		.05	.10							T		T	T	T	
WHITE MOUNTAIN 2	2.41	1.20		.08	.09	.20	.04			.05	.05		.04				T	T	.04	.36	.07	T					.10		.09			
WHITE ROCK	4.47	.42	T		.60	1.39	.79			.25	.13		.23			.13	.46													.02	.04	.01
WHITTIER FC 106 C	.99	.23								.07							.67	.02														
WILLIAMS	.70	.27	.03		.09	.03				T			.02			.07	.10										T				.09	
WILLOWS	1.21	.28	.03		.05	.11	T					T	.17			.11	.13	.11												.05	.17	
WINTERS	.96	.25							.05				.06	.02		.46		.04													.02	.06
WOFFORD HEIGHTS	.07	.05								.02							T															
WOODFORDS	1.27	.09			.15	.15	T			.23			.23	T		.02	.03					.01	T							.21	.15	
WOODLAND	1.26	.18	.01		.24	.21	.06			.08			.03			.22	.05														.11	.07
WRIGHTS	3.51	.10		.21	.26	.37			.07	1.02			.49	.07		.61														.22		.09
YORBA LINDA	1.01	.10								.60							.31		T													
YOSEMITE NP	5.05	.28	.05	T	.31	1.05	.18			.98			.52			.20	.58		T											.53	.37	T
YREKA	4.98	*		.02		.11	.58	.17	T	.09	.02	.08	2.05	.14			.02	.01	.03	.15							.22	.06		T	*	1.23

See reference notes following Station Index.

Station		1	2	3	4	5	6	7	8	9	10	11	12	13	14	15	16	17	18	19	20	21	22	23	24	25	26	27	28	29	30	31	Average
		Day Of Month																															
ADIN RS	MAX	54	48	52	44	44	53	54	58	47	47	51	49	39	48	48	42	59	53	60	56	53	46	58	60	53	61	65	63	57	48	44	52.1
	MIN	36	33	33	34	37	36	37	35	33	23	32	25	8	24	31	25	34	28	25	30	22	20	22	31	38	25	31	40	32	30	30	29.7
ALDERPOINT	MAX	61	61	61	53	53	55	62	60	61	51	59	55	54	55	55	48	56	65	64	69	57	57	60	60	60	64	74	75	68	56	55	59.5
	MIN	49	42	46	47	47	49	49	49	41	37	47	38	35	31	44	31	39	37	43	43	35	34	31	31	32	47	41	46	47	39	46	41.1
ALPINE 1 W	MAX	61	62	62	64	68	72	82	75	66	62	66	64	63	69	69	61	58	62	58	68	57	64	69	72	76	76	82	83	80	69	72	68.1
	MIN	46	44	45	44	44	47	48	47	49	38	39	48	44	37	37	41	33	35	45	39	43	35	31	36	41	40	45	49	46	43	41	41.9
ALTURAS RS	MAX	61	57	56	57	45	44	52	55	57	58	61	55	41	38	48	49	50	54	55	60	60	39	40	60	62	51	62	69	60	53	54	53.6
	MIN	33	31	32	30	37	37	39	38	36	34	24	28	18	15	20	31	25	26	23	25	24	19	18	30	34	22	23	34	39	27	28	28.4
ANGWIN PAC UNION COL	MAX	51	53	48	56	51	59	60	55	54	55	51	49	55	49		46	52	57	65	57	60	56	64	64	63	67	58	70	58	59	57	56.6
	MIN	44	44	36	44	47	48	44	46	40	32	42	37	31	40		28	36	35	39	33	30	34	39	40	39	46	45	47	43	35	41	39.5
ANTIOCH 1 E	MAX	63	60	56	61	61	67	67	64	61	64	63	59	60	65	64	58	63	66	71	66	60	64	70	70	68	73	76	78	67	66	65	65.0
	MIN	50	47	44	51	53	52	43	48	47	45	48	49	41	33	45	34	41	35	38	41	39	36	34	36	45	50	42	51	51	43	50	43.9
ANTIOCH PUMP PLT 3	MAX	59	63	60	56	60	61	66	66	64	60	65	64	59	59	64	61	61	62	67	72	67	61	65	71	72	69	75	75	80	68	68	65.2
	MIN	49	45	42	51	53	50	44	48	48	45	46	50	41	34	43	34	42	36	42	39	41	37	36	34	43	47	42	52	52	44	47	43.8
ASH MTN	MAX	61	60	55	62	65	62	72	77	75	55	64	62	55	63	65	60	57	66	64	69	67	56	58	69	71	68	75	74	71	65	66	64.8
	MIN	45	44	42	40	47	44	48	46	49	50	39	47	34	35	41	41	37	42	44	42	42	31	36	40	44	45	46	56	56	45	45	43.3
AUBERRY	MAX	46	55	56	59	60	56	68	71	69	59	59	57	55	59	59	58	58	62	65	66	64	66	65	65	67	68	74	73	74	70	65	62.8
	MIN	44	37	37	40	44	45	43	41	37	33	35	42	31	33	33	34	33	41	41	40	28	27	33	35	40	41	42	40	33	33	33	37.1
AUBURN	MAX	60	54	53	50	52	52	65	65	65	58	62	55	54	55	61	53	54	62	63	69	65	56	59	67	67	65	68	75	77	61	62	60.8
	MIN	48	45	39	42	48	49	45	46	45	38	41	45	38	35	38	38	38	38	41	43	35	35	37	40	44	43	44	46	47	39	40	41.6
AVALON PLEASURE PIER	MAX	57	59	61	59	61	62	57	55	58	63	64	58	57	59	55	52	55	59	58	57	56	64	71	60	62	60	61	66	69	65	58	59.9
	MIN	46	44	46	50	48	47	49	50	44	45	50	48	42	43	47	41	43	49	50	48	50	43	44	43	47	45	49	46	47	46	48	46.4
AVENAL 9 SSE	MAX	61	62	65	67	69	71	67	75	75	60	69	72	63	64	67	65	68	59	73	74	81		70	75	77	80	79	82	86	81	73	71.0
	MIN	51	53	37	47	47	48	46	46	52	34	38	47	31	32	42	43	36	36	50	40	43	32	30	35	39	44	43	56	56	40	43	42.5
BACKUS RANCH	MAX	59	59	60	62	65	71	78	74	58	58	72	69	50	63	64	50	50	62	65	70	54	57	63	72	77	75	77	78	74	67	74	65.4
	MIN	41	43	45	45	48	52	42	48	46	43	46	39	36	27	33	39	37	33	45	50	44	36	28	37	52	52	40	54	48	43	50	42.6
BAKER 9 NNW	MAX	75	69	72	72	75	79	81	86	81	72	73	76	75	70	70	77	63	63	72	75	82	70	64	70	75	81	80	82	82	83	80	75.0
	MIN	47	43	46	45	52	52	54	55	60	41	43	51	50	44	41	50	40	46	52	51	58	50	44	42	47	51	52	53	53	56	49	49.0
BAKERSFIELD WB AP	MAX	66	65	63	66	72	70	76	79	64	61	69	66	60	67	73	60	61	68	69	77	62	65	71	74	76	75	83	84	79	68	74	69.8
	MIN	52	50	44	50	55	53	48	50	47	44	43	47	36	38	42	43	39	41	50	48	39	36	37	42	46	49	50	58	56	45	46	45.9
BARRETT DAM	MAX	64	58	59	60	63	68	72	86	80	54	61	65	63	61	72	70	53	55	61	56	70	55	65	66	72	77	76	80	79	77	67	66.5
	MIN	46	45	47	45	45	46	42	41	45	40	44	44	45	34	35	39	32	34	37	36	39	34	30	30	34	36	39	43	41	45	39	39.7
BARSTOW	MAX	65	64	68	70	71	77	80	80	77	64	74	70	63	65	70	69	57	65	67	77	75	60	65	72	79	78	77	80	75	75	74	71.1
	MIN	44	42	45	47	52	49	45	45	49	41	39	46	40	33	37	38	39	42	51	44	50	31	33	36	42	47	45	53	55	49	49	43.8
BEAUMONT 1 N	MAX	58	56	54	60	55	73	81	77	51	62	62	57	58	65	67	52	52	57	59	69	55	60	64	73	76	75	77	77	73	67	71	64.3
	MIN	44	45	44	41	46	47	48	42	47	39	38	45	47	33	36	35	36	34	45	36	45	28	31	31	36	40	44	46	42	41	47	40.6
BEN LOMOND	MAX	55	56	53	56	58	60	70	60	55	64	62	56	55	60	54	56	55	57	70	69	65	68	70	74	69	67	66	61	64	66	60	61.6
	MIN	47	45	41	47	51	50	48	49	47	45	37	46	37	35	42	34	37	36	35	36	35	33	32	30	33	35	36	38	39	37	42	39.8
BERKELEY	MAX	55	57	57	55	56	60	65	58	58	58	56	56	57	60	57	55	60	63	64	59	59	64	67	64	62	64	70	66	59	61	61	60.1
	MIN	51	49	45	52	53	53	51	52	48	43	50	49	42	43	46	39	46	46	45	49	43	41	42	44	49	50	48	52	52	46	51	47.4
BIG BAR RS	MAX	59	64	60	46	50	51	62	60	65	55	57	54	47	54	51	49	51	52	64	71	55	54	52	63	67	62	72	78	71	50	52	58.0
	MIN	44	36	41	40	42	42	46	44	39	34	39	35	31	34	37	33	32	34	36	38	30	26	25	29	45	43	33	37	44	38	41	37.0
BIG BEAR LAKE DAM	MAX																																
	MIN																																
BIG CREEK PH 1	MAX	44	46	47	50	47	55	64	62	56	47	52	48	40	50	59	40	43	48	54	56	54	43	50	54	58	56	63	64	60	52	50	52.0
	MIN	38	37	32	34	39	40	43	47	33	30	34	34	25	32	36	28	25	32	37	38	34	24	24	36	36	42	43	46	40	34	39	35.2
BISHOP WB AP	MAX	59	62	63	67	68	74	74	72	63	68	69	64	61	59	63	57	55	57	64	72	63	54	64	72	72	69	71	73	71	72	73	66.0
	MIN	41	35	30	31	39	39	36	35	44	31	28	40	28	24	25	28	22	31	32	29	33	26	24	28	32	36	29	44	38	40	35	32.7
BLUE CANYON WB AP	MAX	42	43	38	40	40	48	56	54	38	45	40	35	37	42	34	30	46	46	54	47	35	44	51	54	47	60	59	59	42	49	37	44.9
	MIN	37	30	30	34	36	39	40	32	29	28	33	24	22	26	25	22	26	28	36	33	24	21	32	38	39	36	41	41	28	25	27	31.0
BLYTHE	MAX	75	76	78	78	81	88	91	92	81	79	78	81	78	79	81	73	73	76	73	77	75	70	70	80	83	87	87	83	91	85	89	80.3
	MIN	53	49	51	52	54	60	64	65	59	52	52	54	51	47	54	55	42	45	52	52	52	49	46	44	43	52	57	50	49	55	51	52.0
BLYTHE CAA AP	MAX	76	75	78	79	83	85	89	91	79	77	80	81	75	75	81	72	69	76	71	77	77	68	70	77	83	85	85	82	88	83	90	79.3
	MIN	55	50	51	51	54	58	60	57	57	50	48	54	51	50	46	52	43	48	56	53	55	50	50	46	47	54	61	55	52	55	57	52.5
BOCA	MAX	44	52	46	42	43	42	54	61	61	44	48	46	33	39	49	43	34	46	49	54	54	37	41	56	61	50	58	63	60	47	52	48.7
	MIN	26	30	22	27	34	33	23	21	25	15	25	28	22	11	17	24	19	15	22	16	23	11	9	17	30	22	16	29	33	16	19	21.9
BONITA	MAX	65	66	65	67	69	70	77	67	63	65	65	68	66	67	68	62	61	63	61	69	59	68	72	75	75	73	86	80	82	69	71	68.8
	MIN	52	51	47	48	50	54	48	50	56	44	42	50	48	40	44	43	39	39	52	44	50	38	33	37	39	47	45	51	46	49	44	45.8
BORREGO SPRGS 3 NNE	MAX	88	72	74	75	80	83	85	89	88	69	77	78	79	75	76	81	66	68	69	63	80	72	70	73	78	84	84	85	86	89	82	78.0
	MIN	55	44	52	57	51	58	51	50	59	42	43	46	53	40	41	52	38	41	51	43	51	49	49	37	42	52	50	53	56	56	49	48.7
BOWMAN DAM	MAX	55	54	54	46	50	52	58	57	54	48	52	53	45	49	55	50	49	52	56	55	49	57	58	55	53	54	55	60	62	61	54	53.6
	MIN	35	36	30	31	35	37	32	35	31	23	33	25	22	21	29	20	21	26	31	30	21	26	29	33	37	33	32	24	21	25	31	28.9
BRAWLEY	MAX	86	75	77	79	81	81	89	93	93	74	79	81	81	78	80	83	70	69	72	64	80	77	70	74	79	86	81	89	84	88	85	79.9
	MIN	57	55	52	55	52	52	55	55	58	51	49	50	55	46	46	52	42	47	55	49	52	49	43	42	45	52	52	54	54	59	53	51.2
BRIDGEPORT DAM	MAX	50		49	53	60	63	66	68	53	56	55	52	58	52	55	41	48	49	51	57	55	41	53	62	61	57	64	59	58	59	66	55.7
	MIN	33		17	30	38	30	26	25	30	16	23	32	21	16	16	20	18	21	20	21	27	12	13	19	29	29	21	39	37	22	36	24.6
BROOKS FARNHAM RCH	MAX	60	57	64	57	62	63	72	68	66	66	67	61	58	58	64	58	58	59	64	73	73	62	63	70	70	68	76	74	80	64	70	65.3
	MIN	51	45	42	45	53	53	47	49	46	35	45	47	33	31	46	35	43	31	34	37	30	30	30	33	42	40	38	49	48	34	50	41.0
BURBANK WB AP	MAX	66	61	66	76	68	77	85	69	57	74	68	64	68	74	68	63	55	65	75	74	66	69	72	77	77	75	83	80	75	77	71	70.6
	MIN	49	50	44	47	54	60	52	52	48	45	44	51	48	41	43	48	47	44	53	53	50	48	44	46	48	49	51	59	55	52	49	49.2
BURLINGAME	MAX	57	54	55	59	61	61	62	61	57	61	61	60	55	60	60	57	60	60	62	59	58	59	65	65	59	63	63	70	62	58	58	60.1
	MIN	51	50	49	54	54	54	49	52	48	47	49	51	44	39	49	38	49	42	43	46	44	37	38	38	50	52	46	50	53	43	51	47.1
BURNEY	MAX	62	52	52	46	49	46	56	58	59	51	49	51	43	45	48	48	42	53	58	62	58	48	51	62	61	55	62	68	67	50	44	53.4
	MIN	31	33	32	38	41	42	39	35	38	27	40	33	21	28	31	30	29	27	24	27	29	18	19	29	40	26	26	36	36	29	31	31.1
BUTTONWILLOW	MAX	61	67	63	63	68	72	67	74	64	59	64	69	66	60	67	72	59	61	65	70	77	61	63	71	74	76	73	80	83	78	76	68.5
	MIN	47	51	47	47	51	54	44	46	51	41	37	43	37	35	39	45	48	38	48	44	48	34	34	43	41	46	45	56	56	44	48	44.6
CABRILLO NM	MAX	63	63	62	65	65	63	68	60	63	62	63	62	63	62	62	58	61	58	62	62	60	60	63	66	65	66	68	70	69	66	65	63.4
	MIN	50	52	51	51	53	55	53	52	53	49	50	49	50	46	50	48	45	46	50	51	44	44	43	46	49	50	52	54	53	54	52	49.8

See reference notes following Station Index.

Station		1	2	3	4	5	6	7	8	9	10	11	12	13	14	15	16	17	18	19	20	21	22	23	24	25	26	27	28	29	30	31	Average
CACHUMA DAM	MAX	61	65	54	64	67	67	72	83	75	57	68	66	63	64	69	70	57	54	61	72	67	63	65	72	80	74	79	82	76	75	72	68.[illegible]
	MIN	46	47	43	49	46	48	40	42	46	40	36	41	39	30	33	41	35	42	43	40	41	36	30	32	35	38	41	48	46	44	37	40.5
CALAVERAS BIG TREES	MAX	48	44	44	44	48	44	58	64	62	39	50	50	38	42	52	36	40	50	48	58	56	42	47	54	58	56	60	66	64	50	55	50.5
	MIN	38	38	28	30	38	36	32	34	34	25	28	30	28	28	28	26	26	40	30	30	28	26	26	29	32	34	32	38	38	29	29	30.9
CALLAHAN RS	MAX	58	54	54	50	54	62	62	58	51	54	50	44	45	47	48	46	46	50	60	56	45	50	58	54	59	63	69	65	58	49	51	53.9
	MIN	39	28	32	41	40	42	36	38	36	29	40	29	22	30	38	24	35	29	27	33	26	21	23	26	33	32	29	43	38	28	36	32.4
CAMPO	MAX	55	57	59	63	69	73	81	77	64	59	64	64	61	67	68	58	54	59	54	66	57	59	59	70	75	75	73	77	75	67	72	65.5
	MIN	45	44	43	43	41	46	38	37	41	38	39	41	41	28	30	31	26	29	43	31	42	28	25	24	31	31	36	40	35	42	33	36.2
CAMP PARDEE	MAX	59	60	55	54	57	55	63	67	68	58	62	62	56	56	62	54	54	61	66	69	66	58	60	64	69	64	69	74	79	66	63	62.3
	MIN	51	48	42	44	49	51	52	52	47	39	41	47	41	39	42	38	41	43	43	44	38	34	37	43	42	43	46	51	47	40	45	43.9
CANOGA PARK PIERCE COL	MAX	64	61	66	71	70	80	84	82	69	70	68	63	66	74	71	65	58	61	73	79	75	65	71	81	83	79	85	85	80	76	74	72.5
	MIN	45	45	40	40	50	52	46	45	49	43	38	48	41	34	36	46	43	36	48	45	49	43	46	41	41	43	44	53	50	43	42	44.0
CANTIL 2 E	MAX	61	60	62	65	71	78	82	80	71	70	73	71	72	68	72	62	59	67	71	72	68	64	67	78	82	84	82		72	73	72	71.0
	MIN	42	33	30	47	36	43	47	39	45	37	36	32	24	27	31	46	38	39	52	39	37	34	31				49		32	32	34	37.5
CANYON DAM	MAX	44	46	42	44	41	50	52	51	48	40	41	40	41	45	41	36	45	52	54	52	46	47	56	62	54	59	64	60	54	42	42	48.1
	MIN	34	35	28	32	36	36	35	31	34	28	34	30	17	22	32	26	25	24	26	28	26	20	22	26	33	30	26	38	32	25	32	29.1
CATHAY BULL RUN RCH	MAX	58	61	57	59	60	58	65	73	70	56	60	63	52	54	62	55	51	57	65	65	69	54	57	64	66	67	67	76	78	72	62	62.4
	MIN	49	49	35	45	48	44	48	47	46	33	37	46	34	34	39	36	33	37	39	41	36	30	31	36	37	40	42	54	55	37	43	40.7
CECILVILLE SAWYER	MAX	58	53	48	47	48	58	54	60	50	56	48	43	45	43	45	43	49	57	65	57	48	54	51	48	64	67	70	69	55	45	44	53.0
	MIN	39	33	29	37	36	40	36																									
CENTERVILLE PH	MAX	58	58	52	55	57	62	67	66	63	66	58	60	61	62	53	54	63	68	74	68	73	64	72	72	72	70	75	77	65	62	64	64.2
	MIN	50	45	44	50	52	52	48	47	43	36	53	44	34	33	42	39	44	36	36	42	35	34	40	42	44	44	39	50	41	42	46	42.[illegible]
CHERRY VALLEY DAM	MAX	47	46	47	50	50	43	58	65	59	40	52	53	37	41	52	43	44	47	50	59	58	45	52	60	61	61	63	65	66	49	56	52.2
	MIN	37	38	29	32	37	36	36	39	32	26	31	34	27	27	33	28	24	32	31	34	28	26	28	32	36	35	35	43	39	37	35	32.8
CHICO EXP STA	MAX	60	58	53	55	58	65	67	64	62	63	57	58	59	61	54	53	59	65	73	65	60	62	70	71	67	75	75	76	62	61	64	63.0
	MIN	52	51	46	51	53	54	52	51	50	40	50	45	35	40	47	41	46	36	40	42	36	29	30	40	48	40	43	55	52	37	48	44.5
CHULA VISTA	MAX	62	62	62	62	64	65	63	65		62	61	62	62	61	61		61	58	60	61	66	58			70	65	63	72	71	70	70	63.7
	MIN	54	51	51	49	51	55	50	50		47	47	52	49	43	48		43	43	50	46	54	41	38			47	47	53	50	52	51	48.6
CLAREMONT POMONA COL	MAX	63	58	60	64	59	72	84	84	58	65	67	58	64	74	68	58	56	64	70	75	61	65	70	74	76	75	84	84	76	75	71	68.8
	MIN	45	45	49	44	48	49	50	49	50	39	40	49	45	39	40	42	40	40	48	43	49	35	39	40	42	43	47	55	48	44	43	44.5
CLARKSBURG	MAX	59	60	63	54	57	57	69	67	64	65	65	60	57	57	62	60	59	61	65	70	65	60	64	70	70	67	74	74	77	67	69	64.1
	MIN	54	47	42	43	53	54	50	51	48	40	40	51	39	37	47	38	45	37	41	45	35	35	39	41	40	41	45	53	52	42	49	44.3
CLEARLAKE HI 1 NNE	MAX	57	57	57	55	54	63	65	62	51	59	58	61	55	59	52	52	52	64	70	62	54	59	69	70	64	69	72	70	58	64	58	60.4
	MIN	50	45	43	48	50	50	38	45	44	41	40	40	34	29	41	35	38	27	30	35	34	28	26	33	45	36	33	43	45	31	45	38.8
CLOVERDALE 3 SSE	MAX	61	60	60	55	57	57	66	67	60	58	59	56	56	60	57	56	54	59	70	75	66	65	73	73	70	75	71	74	71	59	67	63.5
	MIN	53	46	45	43	46	53	46	48	45	42	43	44	37	35	47	33	44	40	43	40	37	37	40	42	45	48	42	49	50	40	45	43.5
COALINGA	MAX	65	61	62	65	66	65	69	75	58	64	66	64	60	63	62	59	55	68	73	74	61	64	70	74	74	73	76	83	75	69	69	67.2
	MIN	51	49	38	50	51	48	48	46	45	35	41	43	36	31	41	40	38	36	46	42	39	37	33	36	39	44	44	56	56	38	44	42.6
COLFAX	MAX	53	51	50	54	50	60	62	63	55	58	58	49	51	57	56	48	58	60	66	65	60	55	64	64	65	68	72	73	67	60	58	59.0
	MIN	47	44	43	48	46	47	43	45	41	48	44	40	33	35	40	34	35	36	40	42	30	29	30	40	45	42	44	53	46	35	41	40.[illegible]
COLUSA 1 SSW	MAX	58	60	55	58	61	70	66	60	64	65	62	59	59	61	58	56	61	65	74	74	61	63	71	71	70	77	75	77	67	66	70	65.0
	MIN	53	50	44	50	52	51	53	53	49	40	46	46	37	37	47	37	45	36	39	41	33	35	34	37	47	43	39	52	50	38	49	44.0
CORCORAN IRRIG DIST	MAX	59	62	63	61	65	69	65	70	74	61	63	67	62	61	63	68	60	60	69	71	75	61	63	69	73	75	71	78	79	77	70	67.2
	MIN	52	52	39	38	52	50	48	46	41	38	40	45	36	34	40	42	37	40	47	46	32	28	34	37	42	46	46	57	55	41	45	42.8
CORONA	MAX	64	61	63	67	64	74	82	79	62	67	69	64	66	74	68	63	59	65	72	76	70	68	73	76	78	77	87	81	80	72	74	70.8
	MIN	50	47	46	47	48	49	46	43	52	41	39	50	45	36	40	44	40	43	50	42	52	38	37	34	39	42	42	51	49	50	42	44.3
COVELO	MAX	63	60	50	50	51	62	63	61	55	54	54	48	55	55	50	48	56	63	72	60	53	62	67	63	63	74	75	70	60	54	55	58.9
	MIN	47	39	44	46	46	44	47	45	42	33	44	43	30	33	41	30	37	31	31	35	33	26	27	30	45	39	37	47	44	36	44	38.6
COW CREEK	MAX	76	78	79	80	81	87	90	90	87	81	81	88	84	75	85	81	67	78	84	89	87	80	79	84	88	88	88	89	89	88	90	83.6
	MIN	55	52	58	53	56	59	59	61	67	57	53	55	58	56	48	58	50	54	62	62	64			61	54	70	69	63	61	65	62	58.7
CRESCENT CITY	MAX		60	53	52	52	54	59	58	60	53	52	52	53		54	50	60	59	59	55			55	53	57	63	62		57	51	55	55.7
	MIN		39	46	48	49	50	43	52	42	45	48	40	37		44	37	42	46	39	43			36	45	49	40	45		38	45	48	43.7
CROCKETT	MAX	55	60	57	58	57	66	65	65	59	61	57	57	58	61	60	56	61	66	64	58	66	69	[illegible]	69	65	69	66	71	64	64	62	62.4
	MIN	53	50	48	53	54	54	49	54	48	45	51	50	44	41	49	42	47	42	49	43	38	40	46	40	50	51	47	53	52	44	51	47.7
CULVER CITY	MAX	65	63	64	66	67	71	79	74	67	70	68	65	65	69	65	62	60	66	72	74	64	69	69	71	72	69	82	77	73	69	[illegible]	68.[illegible]
	MIN	50	49	47	48	55	54	50	53	52	46	47	51	49	44	45	48	47	43	54	54	52	50	42	43	46	43	49	55	52	50	49	48.9
CUYAMACA	MAX	56	43	45	49	54	60	64	72	69	42	52	58	48	50	55	60	40	44	46	51	58	44	51	60	64	68	65	64	67	66	58	55.6
	MIN	37	38	37	36	38	42	37	39	39	32	33	33	34	32	32	33	26	28	32	34	35	26	28	30	35	41	35	37	42	38	39	34.[illegible]
DAGGETT CAA AP	MAX	68	68	71	73	77	78	85	82	68	71	76	71	66	68	74	58	58	67	69	80	65	64	66	75	81	80	78	83	80	78	81	72.[illegible]
	MIN	46	45	47	49	54	50	50	48	47	41	41	47	43	33	37	40	38	44	49	45	43	36	34	40	46	48	46	54	55	52	46	45.0
DAVIS AGR COLLEGE	MAX	58	59	63	54	58	59	72	68	61	66	67	60	59	57	62	60	57	62	65	71	69	61	62	70	71	[illegible]	76	74	76	64	[illegible]	64.5
	MIN	53	49	42	53	53	53	47	52	49	40	47	50	40	34	46	34	44	37	40	40	37	37	39	34	44	42	45	53	51	38	49	44.3
DEEP SPRINGS SCHOOL	MAX	49	52	51	56	59	65	66	66	61	56	59	62	50	49	55	53	49	50	56	65	60	47	55	65	70	67	64	64				57.9
	MIN	36	31	31	29	36	36	38	35	40	27	26	36	28	21	24	35	26	27	30	28	36	23	21	26	33	32	29	41				30.8
DEER CREEK PH	MAX	49	48	44	46	46	55	59	60	53	53	50	44	48	52	41	41	52	56	63	60	52	53	61	62	[illegible]	66	68	67	59	54	51	53.[illegible]
	MIN	39	42	31	35	43	43	34	37	38	28	38	36	31	27	33	30	29	29	30	30	31	22	24	28	34	31	30	43	40	30	30	33.1
DENAIR	MAX	64	62	59	60	61	68	70	69	60	64	65	61	58	63	59	58	59	67	70	71	64	63	69	73	69	74	76	83	73	67	68	66.0
	MIN	52	49	38	51	54	50	50	48	47	41	50	49	38	33	41	38	40	38	40	39	38	36	32	35	38	47	41	54	51	41	43	43.3
DE SABLA	MAX	48	44	48	47	47	54	58	57	51	55	57	46	47	51	51	43	52	58	64	64	58	54	62	62	61	67	66	68	62	53	53	55.1
	MIN	44	44	38	41	45	45	42	42	40	31	43	36	28	32	37	32	32	32	32	37	30	27	29	34	41	38	38	48	42	31	37	37.0
DOBBINS COLGATE	MAX	52	54	57	55	51	62	66	66	62		56	52	54	60	58	53	60	66	71	71	64	56			53	72	76	78	[illegible]	51	[illegible]	60.[illegible]
	MIN	50	50	39	46	49	50	46	47	37		50	44	36	35	42	45	42	36	40	43	32	32			42	44	43	54	48	36	43	42.9
DONNER MEMORIAL ST PK	MAX	42	47	47	40	43	43	51	57	54	[illegible]	49	42	38	40	49	43	49	52	51	56	55	41	44	58	60	52	56	62	58	43	43	49.1
	MIN	29	33	24	32	34	32	23	23	24	10	31	28	22	7	20	21	17	14	21	17	21	[illegible]	8	20	26	22	20	32	32	13	30	22.4
DOWNIEVILLE RS	MAX	56	53	47	45	49	63	57	63		64	54	49	42	46	55	44	44	56	60	62	61	49	55	65	62	59	[illegible]	70	[illegible]	54	59	56.0
	MIN	37	41	34	38	41	43	35	37		29	32	34	31	27	30	31	28	27	29	29	33	24	25	27	31	30	30	38	41	33	33	32.6
DOYLE 5 SSE	MAX	50	52	54	49	48	49	61	65	67	50	53	51	42	38	55	51	42	53	55	58	61	39	43	57	64	59	58	[illegible]	[illegible]	56	55	53.8
	MIN	39	41	31	38	40	41	34	35	38	27	31	34	28	25	33	32	29	25	29	28	25	21	20	31	44	28	30	48	42	29	38	32.7

See reference notes following Station Index.

Station		Day Of Month																															Average
		1	2	3	4	5	6	7	8	9	10	11	12	13	14	15	16	17	18	19	20	21	22	23	24	25	26	27	28	29	30	31	
DUDLEYS	MAX	50	52	59	56	52	66	68	67	53	56	58	61	49	56	49	47	53	56	63	62	52	52	59	63	64	64	70	73	63	62	64	58.7
	MIN	43	42	28	36	41	39	37	35	39	27	29	36	26	26	30	34	25	31	30	38	28	23	21	28	30	33	34	45	45	44	34	33.5
DUTTONS LANDING	MAX	6[illegible]			59	56	57	65	63			60	57	57	56	60			60	63	67	61	58			68	66	69	70	69			
	MIN	53			41	52	53	47	49			37	47	38	35	40			34	40	41	39	34	33			44	45	47	51			
EAGLE MTN	MAX	77	70	71	75	78	78	82	85	87	73	74	75	77	70	72	71	69	65	68	67	77	72	64	68	75	81	83	81	80	87	79	75.2
	MIN	53	51	56	58	56	58	59	60	65	55	52	54	54	50	49	52	45	47	50	55	55	49	50	47	53	60	61	58	60	59	57	54.5
EAST PARK RES	MAX	59	57	58	54	62	58	63	64	60	60	63	60	53	54	61	53	52	52	62	70	67	56	59	66	68	66	72	70	73	62	60	61.1
	MIN	50	44	42	42	44	46	45	50	47	36	44	43	33	35	41	33	36	33	36	41	37	28	30	37	46	40	39	51	46	33	43	40.4
EL CAJON 2 E	MAX	60	63	62	67	70	64	84	68	58	65	65	58	56	72	71	60	61	62	59	70	58	68	74	76	79	76	86	82	81	70	75	68.4
	MIN	50	44	47	45	50	51	44	45	53	42	38	51	43	36	39	40	39	37	50	42	50	35	29	31	34	36	40	46	42	46	43	42.5
EL CAPITAN DAM	MAX	68	62	63	64	67	70	75	85	72	57	63	66	67	71	73	70	58	59	62	67	72	67	68	73	75	77	76	86	80	81	71	69.8
	MIN	50	46	49	47	49	52	54	53	54	45	46	49	50	45	43	46	42	44	49	48	52	43	35	43	45	41	47	52	58		56	47.8
EL CENTRO 2 SSW	MAX	76	76	76	79	80	84	85	93	85	78	82	83	77	79	85	79	71	73	67	79	79	71	77	77	93	85	88	84	89	83	92	80.8
	MIN	56	56	50	53	49	49	52	53	56	49	46	43	53	42	44	54	41	43	54	48	51	45	39	40	43	46	49	53	56	60	50	49.1
ELECTRA PH	MAX	60	57	56	59	57	66	72	73	62	63	63	60	58	64	62	56	64	66	70	68	66	62	68	70	68	72	76	80	72	66	64	65.2
	MIN	52	50	38	48	52	52	50	46	47	35	46	48	40	35	44	40	39	40	40	42	38	30	32	38	40	40	44	52	48	38	46	42.9
ELK VALLEY	MAX	60	50	49	50	49	54	56	58	54	58	49	48	47	48	44	45	51	58	63	57	41	52	60	56	69	63	69	66	56	48	48	54.1
	MIN	44	36	38	45	44	44	49	45	36	36	41	33	29	35	33	30	34	38	31	37	30	28	30	39	46	40	34	43	36	36	42	37.5
ELSINORE	MAX	60	62	63	68	69	75	85	80	61	68	73	71	64	73	74	59	58	60	69	73	61	63	74	76	80	82	84	84	80	73	77	70.9
	MIN	49	49	45	42	46	46	45	44	51	40	42	40	41	35	35	40	38	40	47	39	47	34	38	31	34	35	42	49	43	42	40	41.6
ESCONDIDO	MAX	61	65	64	66	66	69	80	70	67	67	66	64	64	70	68	58	59	60	62	70	61	64	68	68	76	74	86	77	81	73	71	68.2
	MIN	48	46	45	45	46	50	45	44	49	41	39	50	47	37	39	39	36	39	49	40	39	36	34	34	32	39	42	48	44	43	42	42.2
ESCONDIDO CHURCH RCH	MAX	61	68	67	70	71	76	86	72	57	67	69	68		76	73	64	63	60	61	72	60	72	77	79	79	77	86	79	83	7[illegible]	75	71.3
	MIN	48	46	47	44	46	48	50	45	49	41	41	48		48	40	39	37	39	48	52	48	36	36	38	39	39	44	51	47	46	43	44.1
EUREKA WB CITY	MAX	51	55	54	56	56	61	61	61	53	57	56	50	51	56	52	51	63	54	51	50	49	51	53	57	56	57	55	65	56	56	54	55.1
	MIN	47	44	48	49	50	54	52	46	45	47	44	38	38	45	39	38	46	43	45	41	39	36	38	44	50	48	46	48	47	42	47	44.6
FAIRFIELD POLICE STA	MAX	58	60	60	58	59	68	67	64	64	66	60	57	58	62	61	59	62	67	73	67	62	65	76	69	68	73	75	75	66	70	64	64.9
	MIN	53	47	44	53	53	53	45	51	48	41	48	49	40	35	46	35	44	41	39	46	38	38	33	38	47	40	43	52	52	39	49	44.5
FAIRMONT	MAX	53	55	54	58	57	55	66	75	69	50	54	63	53	48	57	59	48	45	54	61	63	43	52	59	65	68	70	70	73	64	58	58.7
	MIN	41	41	41	41	46	50	48	47	43	40	40	42	35	34	33	37	35	36	38	46	42	33	33	34	42	51	47	48	54	40	41	41.3
FALL RIVER MILLS INTAK5	MAX	60	54		50	48	48	56	54	54	48		54	40	44	46	46		54	56	62	56	44	48		60	54	62	64	64	48		52.8
	MIN	34	36		38	42	42	40	34	34	30		32	22	24	30	30		30	28	30	28	22	22		36	28	30	30	40	30		31.6
FIVE POINTS 5 SSW	MAX	68	66	66	71	70	74	73	86	81	74	71	67	64	72	64	65	59	74	77	79	69	68	73	77	78	77	78	82	78	73	72	72.5
	MIN	51	47	38	51	51	50	48	48	43	35	41	46	36	37	36	40	36	42	46	37	40	33	30	30	39	43	42	56	56	41	43	42.3
FOLSOM DAM	MAX	65	59	58	63	58	57	63	65	67	61	65	59	59	58	62	58	58	64	66	71	66	60	62	68	70	66	72	76	80	56	65	63.
	MIN	53	48	47	48	52	52	52	53	49	40	50	49	42	40	46	38	42	46	48	45	40	38	43	47	48	45	45	57	51	45	45	46.
FONTANA KAISER	MAX	63	67	61	65	60	72	83	81	65	65	67	63	63	73	69	64	64	64	72	74	63	66	70	76	79	76	84	80	78	76	74	70.2
	MIN	49	50	50	47	50	50	53	52	51	44	43	51	47	41	43	50	43	43	50	48	51	43	49	44	45	48	51	58	52	51	53	48.4
FOREST GLEN	MAX	60	62	56	48	48	50	58	58	60	50	56	49	43	47	50	42	43	41	52	64	52	47	55	63	63	57	67	72	68	50	52	54.
	MIN	41	36	37	38	38	42	45	41	38	32	38	32	29	30	33	28	32	30	34	33	28	22	23	28	32	43	29	31	39	36	39	34.1
FORT BIDWELL	MAX	58	48	44	42	47	55	57	61	55	49	53	48	40	48	45	43	54	52	59	59	42	47	53	59	55	60	65	60	62	54	47	52.
	MIN	34	36	34	32	35	35	43	37	33	29	37	28	23	21	36	25	30	29	26	27	25	25	20	33	41	22	24	32	41	33	35	31.
FORT BRAGG	MAX	58	52	56	54	54	58	60	63	60	54	57	54	57	54	58	49	55	62	58	58	56	53	55	57	55	57	54	58	62	58	57	56.
	MIN	51	47	48	49	49	50	51	48	45	41	47	44	36	39	44	34	38	41	40	45	40	40	38	39	47	49	45	47	51	40	45	44.
FORT BRAGG AVN	MAX	53	58	54	54	57	60	59	59	57	57	54	55	55	56	52	52	60	60	56	55	55	57	57	56	56	54	57	60	58	55	59	56.
	MIN	49	47	47	49	50	53	48	46	40	37	48	44	36	37	45	34	43	38	36	45	41	38	33	38	48	47	42	48	48	38	49	43.
FORT JONES RS	MAX	58	56	52	47	52	59	62	60	52	57	51	44	45	50	50	45	47	52	62	60	46	52	54	59	60	65	66	66	65	49	49	54.
	MIN	42	29	31	34	40	42	41	35	38	30	39	31	23	32	35	24	37	30	28	35	26	24	25	36	49	30	32	45	40	29	36	33.
FORT ROSS	MAX	60	60	54	56	58	62	56	59	60	62	57	59	59	61	56	60	57	64	63	64	60	64	64	62	66	61	58	63	61	63	64	60.
	MIN	52	44	44	52	52	52	46	47	42	40	46	44	45	37	48	37	46	42	42	42	38	36	36	36	42	44	44	44	48	39	47	43.
FRESNO WB AP	MAX	61	61	60	64	65	66	72	75	60	61	66	59	57	65	64	57	61	68	70	72	59	61	69	71	72	70	80	78	74	67	69	66.
	MIN	52	47	37	49	52	52	53	50	46	39	42	42	37	34	41	39	38	44	43	42	42	34	36	38	40	42	45	57	49	43	43	43.
FRIANT GOVT CAMP	MAX	59	61	61	61	64	63	68	73	71	61	62	66	60	58	65	63	57	61	68	69	72	58	61	69	70	71	72	79	78	73	68	65.
	MIN	50	51	37	46	49	51	52	49	50	35	35	49	33	32	40	38	36	42	39	40	40	29	33	37	41	40	46	53	57	39	41	42.
GIANT FOREST	MAX	47	39	43	46	49	48	54	64	58	38	42	51	38	37	50	47	36	37	46	45	50	41	38	47	52	54	48	59	55	45	50	46.
	MIN	32	29	26	26	28	28	33	33	32	26	25	26	19	18	24	25	18	23	24	28	29	16	19	22	28	31	31	33	36	30	30	26.
GLENNVILLE	MAX	50	51	58	55	57	61	72	75	63	52	54	57	48	61	62	56	52	57	60	63	55	55	60	62	63	62	72	70	66	59	60	59.
	MIN	40	36	38	35	38	45	31	32	37	37	37	28	25	22	26	31	25	27	35	29	33	18	21	25	28	29	31	41	37	37	30	31.
GRANT GROVE	MAX	42	39	43	47	45	43	54	63	55	35	43	49	35	35	47	43	32	36	42	47	48	35	36	45	51	55	50	55	54	43	42	44.
	MIN	31	29	25	25	27	35	34	34	31	22	23	25	18	19	25	23	15	23	25	28	30	15	17	25	32	33	33	34	37	24	27	26.
GRASS VALLEY	MAX	50	49	47	49	48	58	60	67	55	57	57	48	48	55	55	49	58	59	65	63	56	59	63	67	63	67	70	74	65	57	56	57.
	MIN	45	43	35	46	45	47	43	44	40	32	43	39	32	32	38	33	32	35	37	40	30	28	33	37	43	40	41	51	45	33	40	38.
GRATON	MAX	59	61	56	58	59	67	65	57	62	59	57	55	59	61	57	55	57	65	69	64	61	64	69	67	68	69	70	69	59	63	64	62.
	MIN	52	44	41	50	52	52	46	45	43	35	43	43	34	32	46	30	44	34	37	42	36	30	32	33	37	43	42	44	50	34	46	41.
HAIWEE	MAX	55	55	57	60	64	70	70	71	70	62	64	64	64	56	55	65	51	50	58	60	70	59	52	63	68	72	65	69	71	62	71	62.
	MIN	40	36	36	35	38	43	43	44	50	39	37	38	34	30	32	40	33	35	39	39	40	34	34	36	38	43	41	45	51	46	42	39
HALF MOON BAY 2 NNW	MAX	57				56	57	57	64	55	51	60	59	56	53	58	60	56	58	62	61	60	55	62	62	62	59	66	61	67	65	58	59
	MIN	51				53	54	48	50	48	44	45	50	42	39	46	39	47	44	41	49	44	37	39	40	51	47	45	48	50	51	43	45
HAMILTON AFB	MAX	59	58	59	60	59	67	63	59	58	62	59	56	56	61	58	58	63	63	68	62	57	63	66	66	65	68	68	70	61	62	62	61
	MIN	50	49	45	51	55	52	49	51	47	44	49	45	43	39	45	39	44	42	41	44	46	44	40	41	48	48	45	52	48	42	50	46
HAMILTON AFB 1 E	MAX	58	58	57	60	59	65	64	63	58	62	60	57	58	63	64	57	61	65	68	65	61	65	68	68	65	72	68	72	65	63	63	63
	MIN	51	46	43	49	52	51	44	46	42	40	46	46	43	34	48	36	46	36	37	40	39	37	34	34	45	45	41	48	50	38	47	43
HANFORD	MAX	66	62	62	68	69	68	71	76	73	74	69		64	65	68	60	58	70	72	74	72	67	69	74	76	73	79	80	78	73	73	70
	MIN	51	51	37	37	49	51	55	46	35	36	41	44	34	39	43	40	38	39	44	40	42	35	31	36	46	44	44	56	55	42	42	42
HAPPY CAMP RS	MAX	62	59	55	50	53	63	63	61	56	58	56	42	50	48	47	49	58	63	68	63	50	60	58	57	62	72	74	71	60	50	49	57.
	MIN	45	34	39	39	44	46	49	49	41	37	36	32	32	33	33	33	35	40	36	40	30	30	31	40	45	40	37	44	44	37	39	38
HAT CREEK PH 1	MAX	65	56	56		54	50	60	59	60	54		54	45	46	50	50		55	59	66	62	48	51	64		59	65	70	67	53	48	56.
	MIN	32	33	31		41	42	39	35	40	28		33	23	28	33	31		28	26	29	31	19	20	31		28	27	37	39	29	31	31

See reference notes following Station Index.

Station		1	2	3	4	5	6	7	8	9	10	11	12	13	14	15	16	17	18	19	20	21	22	23	24	25	26	27	28	29	30	31	Average
		Day Of Month																															
HAYFIELD PUMP PLANT	MAX	79	69	71	75	77	78	83	88	88	72	74	74	75	69	72	75	64	65	69	65	77	71	65	67	71	82	82	82	83	85	81	75.1
	MIN	50	41	46	47	49	56	51	48	56	52	40	47	45	47	39	45	37	39	51	45	50	47	42	40	40	49	63	47	50	51	48	47.0
HEALDSBURG	MAX	59	64	57	58	58	65	66	62	62	61	60	58	63	59	58	54	58	[illegible]	71	69	61	68	71	69	71	73	72	70	61	65	65	63.7
	MIN	53	45	43	52	52	53	54	48	46	39	45	44	35	34	48	32	44	37	38	43	35	40	37	35	43	44	44	47	51	36	47	43.4
HENSHAW DAM	MAX	62	53	53	55	60	63	75	82	75	50	57	60	58	56	[illegible]	65	46	[illegible]	59	53	65	50	61	62	68	73	73	75	72	74	65	62.5
	MIN	44	45	43	43	41	42	40	38	43	35	37	38	43	32	32	33	31	33	44	34	43	29	27	27	32	35	36	40	38	42	39	37.4
HETCH HETCHY	MAX	51	50	53	50	52	45	62	70	63	46	57	58	40	50	57	49	45	52	55	64	63	49	53	61	65	61	66	70	71	51	62	56.2
	MIN	40	40	30	31	33	36	37	37	32	29	29	32	27	28	29	30	26	31	31	33	31	24	29	30	[illegible]	35	36	42	41	29	31	32.3
HOLLISTER	MAX	61	63	58	63	64	68	77	70	59	66	67	64	63	67	62	60	58	72	75	65	63	68	76	77	71	78	80	81	69	71	69	67.9
	MIN	51	48	43	52	52	53	52	49	48	40	50	49	38	35	42	37	41	40	42	46	39	37	35	39	40	48	44	52	51	47	44	44.6
HUNTINGTON LAKE	MAX	39	37	38	40	39	50	60	53	48	40	45	42	33	43	40	35	36	40	46	47	41	35	45	50	50	48	52	53	47	47	43	43.9
	MIN	30	29	20	22	31	30	29	28	30	15	20	28	9	16	22	21	10	20	20	22	28	10	22	24	28	27	28	33	32	22	29	23.7
IDRIA	MAX	55	56	57	56	60	62	65	66	58	58	60	58	56	57	55	48	47	57	63	66	57	56	63	60	70	66	69	75	69	62	60	60.2
	MIN	37	40	32	40	40	42	38	42	39	31	36	32	29	31	37	27	30	31	37	40	31	31	32	36	41	41	42	51	43	34	48	36.8
IDYLLWILD RS	MAX	44	46	52	57	62	68	74	69	60	52	57	57	50	59	60	52	40	52	47	59	55	49	57	62	68	65	67	62	65	60		57.6
	MIN	31	30	34	31	40	37	35	32	34	26	25	28	32	25	25	27	20	24	35	29	28	22	23	26	30	34	38	35	37	32		30.2
IMPERIAL	MAX	74	76	79	79	81	86	90	90	84	78	80	81	76	77	82	76	68	70	65	78	76	70	73	77	83	84	86	82	88	84	91	79.5
	MIN	57	53	55	52	49	52	56	55	58	49	48	48	54	46	46	40	41	47	54	49	51	49	43	41	45	49	52	55	57	59	52	50.4
INDEPENDENCE	MAX	59			62	68	74	75	75			75	70	69	63	60			67	60	66	75	60			74	74	70	71	75			
	MIN	40			33	40	43	42	41			34	41	33	29	32			28	36	37	46	32			29	45	39	49	46			
INDIO US DATE GARDEN	MAX	77	79	75	[illegible]	81	91	90	90	75	79	79	79	74	81	81	68	71	72	69	78	75	72	76	85	85	90	91	87	90	87	89	80.5
	MIN	52	55	57	57	51	56	54	49	58	48	46	55	53	41	45	51	49	49	51	43	48	50	44	35	47	51	53	53	54	59	56	50.6
INYOKERN	MAX	60	66	67	72	74	76	80	78	70	70	74	70	64	66	70	65	55	65	69	76	71	61	66	74	72	78	76	77	75	74	77	70.6
	MIN	45	39	40	42	43	46	50	46	50	40	37	41	46	33	34	44	37	37	50	32	42	35	36	38	36	40	42	51	47	50	42	41.6
IRON MTN	MAX	81	74	75	75	79	80	83	88	90	79	75	78	80	71	73	78	72	68	72	70	80	77	65	66	75	82	84	84	81	85	80	77.4
	MIN	50	51	51	56	57	57	60	59	62	55	51	53	55	52	47	49	43	46	48	51	52	50	44	46	50	53	58	56	53	60	58	52.7
JESS VALLEY	MAX	53	46	40	42	40	48	53	58	46	40	44	42	38	44	45	42	50	52	56	56	36	42	56	58	50	57	64	58	51	48	44	48.4
	MIN	32	34	30	32	34	32	33	37	28	20	32	24	16	18	31	24	24	23	23	28	20	16	16	30	36	21	26	38	34	24	30	27.3
JOICE ISLAND	MAX	56	59	54	58	59	67	67	58	61	63	62	57	58	62	58	57	60	66	70	64	70	64	68	67	67	68	72	72	73	61		63.3
	MIN	53	48	46	52	54	53	49	49	48	43	50	48	40	36	46	39	44	38	43	47	39	37	37	42	48	50	48	52	52	40		45.7
JULIAN WYNOLA	MAX	48	49	52	60	54	69	75	70	55	58	56	55	53	60	60	46	48	52	47	60	50	55	58	64	69	68	68	[illegible]	67	60	63	58.6
	MIN	41	41	40	42	36	37	39	52	36	33	42	47	38	30	28	32	28	29	41	30	41	28	27	27	30	32	37	43	35	50	32	36.3
KENTFIELD	MAX	59	58	60	61	67	59	65		65		64	60	59	60	62					72	66	59	65	70	70	67	73	71	74	61	66	64.5
	MIN	52	49	44	44	53	52	45		47		42	47	39	33	39					35	44	40	34	36	45	46	42	48	52	40	49	43.9
KERN RIVER PH 1	MAX	65	60	60	63	65	64	73	79	72	58	67	61	59	63	72	65	60	65	63	75	73	62	69	72	75	73	83	82	80	73	73	68.5
	MIN	53	53	47	49	53	53	52	56	50	47	47	51	40	41	51	45	43	45	52	49	46	40	44	49	50	51	55	59	60	49	50	49.4
KERN RIVER PH 3	MAX	60	60	61	68	68	68	77	76	70	60	67	64	59	67	68	63	57	66	67	71	66	57	66	71	73	71	77	80	78	71	70	67.6
	MIN	43	37	35	45	44	43	39	44	46	35	33	36	43	29	31	41	33	34	48	35	47	29	28	33	37	39	40	57	51	45	37	39.3
KETTLEMAN CITY 1 SSW	MAX	60	66	63	61	67	68	67	69	78	60	64	67	62	61	62	66	61	57	68	73	75	61	64	70	73	74	73	76	80	75	70	67.5
	MIN	53	55	40	46	52	51	50	49	50	40	42	48	35	35	42	44	39	41	48	46	44	37	40	46	41	50	53	55	44	43	50	45.5
KETTLEMAN STA	MAX	65	61	64	65	67	65	71	78	64	65	69	63	60	64	66	66	58	69	74	77	68	64	70	75	76	75	79	83	77	71	72	69.1
	MIN	55	53	42	50	52	52	52	44	44	41	50	53	41	40	44	54	46	45	50	50	42	42	42	52	52	48	53	60	57	47	50	48.5
KING CITY	MAX	68	59	60	67	66	70	79	77	61	65	65	63	60	65	60	57		70	75	68	61	65	75	78	73	77	81	87	75	70	68	68.8
	MIN	51	48	38	38	51	52	52	49	48	35	34	46	32	35	37	36		31	43	46	39	30	29	29	28	49	45	50	50	37	36	40.8
KLAMATH	MAX	53	56	51	55	54	58	60	56	55	52	53	52	56	53	51	50	60	60	58	53	51	54	57	58	58	65		57	55	52	53	55.2
	MIN	48	43	46	48	50	51	52	49	43	44	48	40	40	35	42	37	42	43	38	43	36	33	36	43	50	42		48	46	41	45	43.4
LAGUNA BEACH	MAX	65	65	65	65	65	66	74	68	60	65	64	65	63	62	63	60	60	68	79	69	64	66	69	71	75	70	70	70	75	69	[illegible]	67.0
	MIN	52	48	48	46	46	52	49	53	53	43	45	51	58	60	59	51	55	41	51	58	46	39	37	41	46	45	43	42	35	39	30	47.2
LAKE ARROWHEAD	MAX	45	42	55	57	63	64	67	63	53	54	56	52	49	55	53	46	41	48	51	59	50	44	49	59	64	62	64	65	60	60	63	55.3
	MIN	34	35	30	33	40	40	40	47	35	31	30	32	29	27	35	30	28	30	34	34	34	24	30	32	32	35	33	39	41	35	33	33.6
LAKE CITY	MAX	55	54	43	43	48	44	53	57	62	40	44	51	34	39	46	46	38	48	50	54	56	36	41	54	58	51	56	64	61	54	49	49.3
	MIN	29	33	30	32	35	32	37	36	35	23	32	28	19	16	21	26	24	27	25	28	22	22	20	27	34	26	27	33	37	30	32	28.3
LAKE ELEANOR	MAX	48	46	50	49	49	43	58	66	59	50	52	53	36	45	53	44	42	47	52	60	58	45	50		60	58	62	65	67	50	56	52.4
	MIN	38	39	30	34	35	37	36	39	32	28	32	35	27	29	32	29	26	32	33	34	29	25	28		34	37	37	43	40	29	40	33.3
LAKEPORT	MAX	57	62	54	55	60	64	63	63	58	57	53	51	57	56	53	52	52	60	68	65	59	61	67	67	67	70	72	75	62	64	60	60.8
	MIN	51	42	42	42	48	50	39	47	42	43	38	40	30	31	43	29	40	30	33	36	30	27	30	32	31	39	39	46	45	32	42	38.4
LAKESHORE	MAX	60	64	54	53	58	58	62	60	64	56	53	54	59	53	47	50	58	68	76	66	60	64	68	68	62	78	74	72	58	58	63	61.2
	MIN	49	48	45	45	50	50	48	46	44	34	42	36	30	38	40	33	32	34	39	38	30	27	34	37	46	42	38	48	38	34	42	39.9
LAKE SPAULDING	MAX	44	44	40	40	42	48	56	55	46	46	44	38	40	44	42	36	50	48	54	52	44	43	56	56	48	58	60	59	52	50	46	47.8
	MIN	34	36	26	32	36	36	30	32	30	20	30	26	24	18	30	20	22	20	28	26	24	18	26	26	30	29	30	38	32	22	28	27.7
LA MESA	MAX	61	63	63	66	68	69	81	67	59	63	63	64	64	[illegible]	68	60	58	61	60	65	58	65	70	73	75	72	83	77	78	67	70	67.1
	MIN	51	50	49	46	52	53	51	48	49	45	44	52	48	42	45	46	41	41	51	46	51	41	38	41	45	44	48	53	51	52	49	47.2
LANCASTER	MAX	61	59	65	63	64	71	80	78	58	61	70	60	55	64	65	55	50	60	66	73	54	61	63	73	77	76	78	81	73	68		66.1
	MIN	37	44	43	42	52	50	39	46	43	41	39	43	34	28	32	39	38	33	46	46	38	37	28	32	42	49	39	52	52	44		40.9
LAS PLUMAS	MAX	63	55	55	56	56	65	66	66	62	64	62	58	58	62	58	56	61	65	72	70	64	62	69	70	67	74	74	79	72	62	60	64.0
	MIN	51	52	46	49	53	52	50	52	50	44	52	48	38	42	45	41	44	42	44	48	36	37	42	45	52	49	50	57	48	42	49	46.8
LE GRAND	MAX							72			72		72	67		57	58		69	71	74		64	69	72	69	71	77	80	75	66	68	
	MIN	52	52		37	52	55	49			43		48	36		34	39		37	41	40		36	32	35	36	49	49	55	55	45	46	43.9
LEMON COVE	MAX	64	61	58	67	65	68	74	74	58	65	68	64	65	64	75	62	62	64	65	69	61	61	69	74	76	73	80	76	71	69	72	67.5
	MIN	52	49	46	45	49	53	55	48	48	44	44	49	33									36	40	44	47	41	48	57	56	42	46	46.6
LINDSAY	MAX	62	62	58	66	68	67	72	77	65	61	66	62	59	65	68	58	60	67	67	73	62	63	69	72	75	70	79	78	78	77	72	67.7
	MIN	52	47	41	41	49	46	54	44	51	40	44	47	31	33	37	44	35	40	41	42	46	31	36	37	40	42	43	53	53	40	42	42.6
LIVERMORE	MAX	60	59	57	56	60	61	63	68	62	60	63	63	59	55	65	61	57	58	66	71	63	69	63	70	73	65	72	74	79	67	66	64.0
	MIN	49	48	43	47	52	53	49	47	47	40	49	49	41	34	37	40	38	37	37	40	37	31	32	36	44	46	44	43	51	41	39	42.6
LLANO SHAWNEE HILLS RCH	MAX	57	56	61	62	64	69	77	76	60	60	68	60	51	62	66	54	47	55	59	70	58	58	58	68	73	70	70	75	70	69	72	63.7
	MIN	38	40	37	41	48	48	48	49	39	37	38	41	33	31	39	34	31	33	42	44	37	28	33	38	47	47	49	52	52	39	46	40.6
LODI	MAX	63	60	59	58	59	67	68	65	61	64	64	59	57	63	60	58	62	66	69	69	63	61	69	73	68	74	76	82	67	68	68	65.2
	MIN	52	48	39	51	53	49	47	49	48	40	49	49	38	35	45	36	42	36	40	40	36	32	31	37	41	43	42	53	50	38	45	43.0

See reference notes following Station Index.

Station		Day Of Month																															Average
		1	2	3	4	5	6	7	8	9	10	11	12	13	14	15	16	17	18	19	20	21	22	23	24	25	26	27	28	29	30	31	
LOMPOC SEWAGE PLANT	MAX	64	60	62	62	61	68	76	65	57	62	63	62	61	62	64	57	58	63	70	65	60	63	71	76	66	71	73	71	66	64	67	64.8
	MIN	50	51	42	52	51	50	41	44	51	45	52	49	41	33	43	44	37	35	46	41	48	40	42	31	36	45	46	50	51	48	48	44.6
LONG BEACH	MAX	64	64	61	66	62	66	77	74	57	68	65	64	67	71	65	62	55	58	71	64	63	65	73	65	67	71	81	77	73	70	65	66.8
	MIN	53	50	48	47	51	50	49	54	52	44	45	53	48	44	45	48	44	44	49	48	53	48	45	44	45	49	50	54	53	50	47	48.5
LOS ANGELES WB AP	MAX	65	64	65	66	65	71	75	62	60	67	68	65	68	68	67	59	57	64	70	71	64	71	72	70	71	68	79	80	72	68	67	67.7
	MIN	54	52	52	51	56	55	55	55	52	48	52	54	52	49	49	51	49	47	54	54	54	51	46	46	50	51	54	57	55	54	52	52.0
LOS ANGELES WB CITY	MAX	64	63	66	70	67	75	84	65	59	71	68	66	69	74	70	62	57	65	74	74	64	69	73	77	77	75	85	82	76	72	73	70.5
	MIN	54	53	52	52	57	56	59	55	52	49	50	53	49	47	49	50	49	49	55	54	54	50	48	49	51	53	56	61	57	55	52	52.6
LOS BANOS	MAX	66	64	64	65	67	74	71	68	61	68	69	61	60	66	59	62	63	70	75	71	63	66	72	77	74	76	77	84	74	73	71	71.0
	MIN	48	49	41	51	53	49	52	46	47	44	51	51	37	34	41	38	40	40	41	42	42	39	32	37	39	42	44	56	53	41	42	43.9
LOS GATOS	MAX	58	62	55	60	62	66	71	65	60	66	68	60	59	67	60	57	60	69	72	69	61	64	73	75	68	75	75	81	69	67	66	65.8
	MIN	51	48	40	51	53	51	53	49	47	37	37	49	40	36	47	37	44	41	41	45	39	35	36	38	38	47	39	54	50	40	44	43.8
LUCERNE VALLEY 2 W	MAX	60	60	65	66	71	72	80	71	68	63	69	63	62	64	69	50	56	62	62	73	62	58	62	68	77	74	75	78	76	71	72	67.1
	MIN	39	36	39	43	33	35	36	38	37	39	34	33	37	25	32	36	33	34	46	42	36	25	25	30	27	46	33	42	40	45	43	36.1
MADERA	MAX	64	61	63	65	65	70	73	75	73	61	69	68	59	65	64	59	62	70	72	75	72	65	71	75	71	74	79	81	77	71	74	69.1
	MIN	52	50	39	51	52	48	48	50	49	39	43	49	35	33	41	38	36	40	40	41	38	33	33	36	37	43	43	55	58	38	43	42.9
MANDEVILLE ISLAND	MAX	61	58	57	60	59	65	66	60	59	62	60	57	56	62	60	58	61	65	68	66	58	61	67	68	67	71	75	79	66	63	63	63.2
	MIN	51	47	40	51	52	50	44	47	48	46	50	50	43	36	44	40	41	41	43	40	43	45	41	41	41	52	44	54	51	47	49	45.5
MANZANITA LAKE	MAX	47	39	41	35	39	39	44	48	51	37	39	41	30	32	38	42	30	42	47	48	48	33	37	50	49	40	57	56	53	43	43	42.5
	MIN	33	31	27	31	32	32	29	30	29	19	29	21	8	11	28	21	20	26	27	27	19	15	19	28	32	27	27	34	32	18	27	25.5
MARICOPA	MAX	66	62	63	68	71	74	72	74	70	61	67	66	59	64	69	69	58	63	69	74	63	61	69	72	74	72	78	83	78	68	72	68.7
	MIN	55	53	49	48	56	55	49	52	48	44	50	49	39	39	42	42	41	42	50	52	48	37	41	48	50	51	52	60	60	48	49	48.4
MARTINEZ FIRE STA	MAX	60	59	59	64	60	62	62	65	60	60	64	61	59	59	63	60	58	63	67	72	66	60	65	70	70	66	72	71	73	64	67	63.9
	MIN	53	49	45	52	54	54	47	50	48	41	48	50	43	38	52	39	47	40	42	44	42	37	38	39	50	51	45	52	57	43	52	46.5
MARYSVILLE	MAX	61	59	61	59	57	60	69	66	65	64	67	59	61	60	58	59	58	67	66	74	69	62	64	71	70	69	76	77	79	65	65	65.1
	MIN	54	50	48	44	53	54	52	52	49	42	50	48	39	40	48	40	46	39	42	45	40	37	38	42	49	45	45	57	51	40	50	46.1
MC CLOUD	MAX	59	57	52	43	45	52	58	53	51	50	48	43	52	45	42	39	39	52	55	63	56	45	51	59	59	55	64	67	61	43	46	51.7
	MIN	39	32	37	37	39	42	42	37	38	27	37	32	21	29	32	30	30	27	29	29	23	18	21	32	41	30	28	36	40	33	35	32.4
MECCA 3 SE	MAX	82	74	76	78	80	77	88	88	85	81	78	74	75	77	79	79	68	70	69	65	73	77	72	78	80	82	81	89	85	87	81	78.[illegible]
	MIN	54	48	52	53	52	55	56	52	54	50	47	50	56	44	48	50	43	42	49	48	54	47	46	41	45	51	56	56	51	56	51	50.2
MERCED FIRE STA 2	MAX	65	63	62	64	64	67	72		69	66	81	68	61	65		63	60	69	71	74	72	63	70	72	73	72		82	76	67	69	68.6
	MIN	49	50	38	50	53	51	47		48	42	42	48	36	32		31	31	41	41	38	39	36	30	35	35	42		44	48	43	43	41.5
MIDDLEWATER	MAX	66	65	63	63	66	63	70	76	69	61	65	65	65	63	70	63	57	64	68	73	72	62	69	71	74	73	78	83	81	72	67	68.3
	MIN	46	44	40	48	49	51	45	47	49	40	41	47	35	35	42	42	38	38	50	47	46	34	37	42	45	48	48	56	59	42	45	44.4
MILL CREEK 2	MAX	53	56	53	56	56	69	77	77	75	58	60	60	56	67	66	64	46	59	59	66	67	58	62	69	74	74	75	76	72	65	68	64.3
	MIN	40	44	43	40	46	46	53	56	45	39	40	42	40	42	44	32	33	39	46	45	43	39	39	42	45	45	52	56	51	41	45	43.6
MINERAL	MAX	49	42	44	38	41	40	48	54	56	40	43	41	33	40	41	38	37	46	53	59	53	37	46	55	55	47	60	63	58	47	42	46.6
	MIN	35	35	29	31	32	33	33	31	32	25	29	25	15	21	28	23	23	25	26	27	20	16	21	25	31	26	27	37	32	22	29	27.2
MODESTO	MAX	67	63	59	59	60	67	71	70	61	65	66	59	59	65	60	60	62	69	71	70	60	64	70	74	70	75	78	84	72	67	68	66.5
	MIN	52	45	40	52	53	50	54	50	47	40	52	41	40	36	43	37	42	40	42	43	41	40	35	39	42	47	46	56	47	42	46	44.5
MONO LAKE	MAX	48	51	52	51	55	59	65	64	50	55	57	45	49	56	47	47	45	44	53	58	47	42	51	60	59	62	61	62	55	59	52	53.6
	MIN	34	33	28	30	31	33	32	34	31	23	28	33	23	25	26	27	28	29	30	32	24	21	20	26	29	32	33	33	36	37	38	29.6
MONTEREY	MAX	59	59	57	60	59	65	68	59	60	65	62	61	59	62	61	60	61							67	62	70	64	77	62	62	63	62.6
	MIN	49	48	44	48	50	52	48	49	48	42	49	49	42	40	47	39	41							43	47	48	49	46	50	43	46	46.3
MOUNTAIN PASS	MAX	53	53	59	62	63	65	72	72	62	58	62	57	54	52	62	51	54	56	60	64	62	46	51	62	65	63	64	65	65	63	64	60.0
	MIN	38	34	36	35	34	34	43	44	44	30	35	43	35	28	31	29	30	31	34	38	39	25	28	31	35	41	41	40	48	40	50	36.3
MT BRECKENRIDGE	MAX	34	33	33	33	37	46	60	58	47	30	44	37	29	44	43	35	35	40	40	44	37	29	43	49	50	49	55	54	48	43	42	42.0
	MIN	28	29	23	25	30	33	38	42	25	21	26	28	14	21	30	19	15	24	28	29	20	15	22	29	32	32	39	36	33	25	21	26.8
MT DIABLO NORTH GATE	MAX	54	49	57	49	56	52	60	61	58	52	60	55	50	58	54	48	51	55	54	65	60	59	57	60	69	62	70	70	75	57	60	58.0
	MIN	46	39	38	43	42	50	50	45	40	37	41	40	33	35	36	33	35	41	42	40	36	32	42	44	41	42	52	56	45	39	43	41.2
MOUNT HAMILTON	MAX	45	42	43	47	47	53	65	58	40	46	52	41	39	48	39	38	42	48	57	55	41	46	58	62	58	59	61	64	55	54	45	49.9
	MIN	40	32	33	41	42	41	48	37	32	30	36	30	27	31	29	25	28	35	39	31	24	28	37	43	43	43	46	48	34	32	34	35.5
MOUNT HEBRON RS	MAX	55	50	45	43	46	46	46	56	52	43	49	50	35	39	45	45	42	45	45	54	51	38	41	55	54	52	57	64	59	46	46	48.2
	MIN	37	30	30	36	37	37	38	36	32	28	32	28	15	27	30	24	26	27	21	28	20	18	19	33	40	22	25	34	37	27	35	29.3
MOUNT SHASTA WB CITY	MAX	57	52	40	43	49	54	55	53	48	48	46	40	44	44	39	39	46	47	61	57	42	47	57	58	57	61	65	59	49	45	48	50.0
	MIN	42	33	33	38	39	42	44	41	28	28	36	28	22	31	29	27	29	30	28	30	29	24	22	37	35	29	31	43	30	30	34	32.3
MT WILSON FC 3388	MAX	44	43	52	53	58	65	67	62	54	50	54	45	49	54	50	44	35	45	50	59	54	43	51	60	65	65	64	65	60	57	62	54.2
	MIN	33	33	32	35	42	42	50	49	32	30	39	36	29	33	37	27	25	27	33	36	34	24	30	39	45	44	47	49	45	37	45	36.7
NAPA STATE HOSPITAL	MAX	67	62	59	56	55	68	71	66	64	62	59	56	60	62	59	57	61	68	72	64	62	67	70	67	69	72	74	73	68	66	64	64.5
	MIN	52	46	41	53	53	53	50	50	49	37	48	46	36	35	48	32	46	38	40	46	34	34	34	37	38	36	45	52	52	38	49	43.5
NEEDLES CAA AP	MAX	68	71	76	77	81	81	86	89	82	77	78	80	72	68	77	71	67	72	76	79	77	68	67	74	83	80	83	73	86	79	86	76.9
	MIN	52	47	51	47	54	50	58	57	57	50	49	57	54	50	42	48	45	45	48	55	55	44	44	45	41	51	54	48	50	59	55	50.4
NEVADA CITY	MAX	58	52	50	48	50	50	59	61	63	51	56	51	44	47	55	46	46	55	58	64	63	49	54	62	64	61	67	71	71	57	58	56.2
	MIN	42	44	32	37	45	47	38	40	41	29	34	40	32	29	34	33	30	29	30	32	30	24	25	28	38	32	32	44	45	30	40	35.0
NEWARK	MAX	62			58	61	63	64	65			65	63	57	60	63			63	65	66	60	60			68	67	69	71	73			
	MIN	53			48	54	54	53	44			44	51	43	42	37			41	40	45	39	40			50	51	45	54	53			
NEWMAN	MAX	67	68		65	66	71	72	72	62		72	66	60	65	65	66		72	74	77	72	70	74		78	77	80	80	76	70		70.7
	MIN	50	48		40	48	51	53	47	48		38	49	38	35	43	40		38	42	42	40	40	34		39	45	47	56	50	40		43.9
NEWPORT BEACH HARBOR	MAX	62	62	62	63	62	64	69	67	60	63	62	62	62	63	62	58	59	61	65	62	62	65	74	73	74	73	68	69	67	64	64	64.6
	MIN	52	50	51	52	56	53	51	54	55	42	46	52	48	45	48	48	48	49	51	48	54	41	42	43	44	50	49	54	52	53	50	49.4
NORTH FORK RS	MAX	55	55	48	50	58	55	59	69	68				60	50	60	55	50	54	61	67	66					67	65	74	74	64	64	60.3
	MIN	37	44	38	32	41	38	42	37	44	31	33	40	28	29	32	35	29	37	36	36	40					37	39	47	47	32	30	36.7
NORTH HOLLYWOOD	MAX	66	62	65	76	72	74	85	81	62	72	70	65	66	75	70	58	53	59	75	74	66	66	65		75	74	84	81	74	75	68	70.3
	MIN	48	48	41	43	53	60	52	50	52	46	44	53	47	39	40	46	40	41	51	52	53	47	50		44	48	48	56	52	49	40	47.8
OAKDALE WOODWARD DAM	MAX	59	63	58	57	58	58	76	70	68	60	63	65	57	57	71	55	56	53	65	63	66	58	61	65	69	66	70	72	77	71	65	63.6
	MIN	53	48	39	51	52	49	51	51	48	37	45	50	42	37	45	38	42	37	37	42	35	31	36	41	42	43	45	52	49	40	45	43.6
OAKLAND WB AP	MAX	56	56	54	56	58	60	65	58	59	61	60	57	58	60	58	55	60	63	65	59	60	63	68	65	60	65	69	71	62	61	61	60.7
	MIN	51	44	43	51	53	53	53	51	46	40	50	48	44	40	46	40	47	43	43	48	43	39	38	41	51	49	49	52	50	42	50	46.4

See reference notes following Station Index.

Station		1	2	3	4	5	6	7	8	9	10	11	12	13	14	15	16	17	18	19	20	21	22	23	24	25	26	27	28	29	30	31	Average
OCEANSIDE PENDLETON	MAX	62	63	61	62	63	63	67	66	59	61	61	62	61	61	61	61	[illegible]	[illegible]	62	63	60	63	70	66	64	64	66	70	69	65	62	63.1
	MIN	54	52	52	50	53	52	48	53	55	45	44	53	48	43	46	45	42	44	51	48	44	40	42	40	43	45	41	51	49	45	46	47.2
OJAI	MAX	68	58	69	72	72	80	85	74	59	73	69	61	67	74	69	66	57	64	73	80	70	67	74	79	79	80	85	85	79	75	76	72.2
	MIN	43	47	40	42	45	46	46	45	43	39	37	43	37	35	37	45	42	39	48	46	47	33	35	36	42	42	45	55	52	44	43	42.5
OPIDS CAMP FC 57 BE	MAX	46	43	50	58	60	66	69	59	43	56	55	49	53	57	56	39	37	50	55	61	45	56	57	64	50	55	61	45	55	64	63	54.1
	MIN	38	35	34	40	44	49	46	43	38	30	38	33	34	33	35	32	30	33	32	43	40	30	35	44	33	37	43	40	30	42	42	37.3
ORANGE COVE	MAX	58	60	61	58	65	66	67	71	75	59	62	66	60	60	65	67	57	61	67	70	72	60	61	68	72	74	69	79	78	72	63	65.9
	MIN	50	50	41	43	48	46	56	49	51	40	40	46	32	35	38	43	35	41	42	40	44	30	32	37	40	40	44	54	55	38	42	42.6
ORICK PRAIRIE CR PARK	MAX	57	56	51	54	54	58	58	55	54	53	53	52	52	53	50	51	60	58	59	52	50	53	57	58	54	66	60	58	56	51	55	55.1
	MIN	47	41	45	49	49	50	51	48	42	43	48	38	35	41	42	35	41	42	36	42	34	30	33	43	49	40	40	42	45	40	46	42.2
ORINDA BOWMAN	MAX	58	57	53	56	56	61	67	58	57	60	57	55	57	60	60	53	60	65	75	60	58	63	70	68	63	70	73	75	61	62	60	61.5
	MIN	49	47	40	51	52	52	45	45	47	37	46	47	38	34	45	32	43	34	34	43	36	31	30	33	44	44	39	49	50	35	48	41.9
ORLAND	MAX	63	59	58	52	55	60	67	66	64	63	65	64	59	58	63	54	55	57	66	75	69	60	63	69	70	68	75	75	75	63	62	63.6
	MIN	50	51	44	48	51	52	52	49	48	38	48	42	35	38	43	36	39	35	43	40	40	38	40	38	48	49	38	52	47	36	46	43.7
ORLEANS	MAX	67	60	54	51	53	58	62	60	56	53	52	50	53	50	48	52	60	66	68	52	50	61	60	52	57	69	72	66	57	51	55	57.3
	MIN	50	50	45	44	47	48	51	48	39	41	37	39	39	40	40	37	37	41	39	43	32	37	41	38	40	41	42	46	44	42	39	41.8
OROVILLE 1 WSW	MAX	64	61	60	56	57	59	68	67	66	63	65	58	58	60	64	56	57	61	65	74	67	60	62	70	70	69	75	79	79	66	62	64.5
	MIN	51	50	42	48	52	54	51	49	49	42	51	47	37	38	47	41	45	36	39	46	40	31	33	47	48	41	41	55	52	41	48	44.9
OROVILLE 7 SE	MAX	62	58	58	50	55	57	67	64	65	62	65	56	57	56	58	55	53	60	64	71	64	58	60	67	67	65	72	73	77	62	62	61.9
	MIN	47	47	40	40	47	50	47	48	47	38	45	45	35	34	38	39	42	35	37	40	30	28	31	35	44	38	40	43	50	38	45	40.7
OXNARD	MAX	63			65	64	65	76	71			64	62	64	64	62			62	67	66	64	65			70	69	72	81	71			
	MIN	51			45	51	48	48	51			41	48	42	41	40			41	50	44	49	38			40	45	47	54	55			
PALMDALE	MAX	60	61	66	66	66	71	81	81	72	70	70	68	68	65	69	62	49	60	67	75	68	61	65	73	78	75	77	80	75	73	76	69.3
	MIN	40	35	37	37	52	49	44	48	43	39	38	44	35	30	37	37	37	33	45	40	45	31	26	34	41	44	42	53	56	33	34	40.0
PALMDALE CAA AP	MAX	61	60	66	65	65	70	80	79	59	61	70	59	56	64	66	50	49	59	65	74	52	57	61	70	77	73	76	80	73	69	73	65.8
	MIN	41	43	43	45	52	48	40	41	40	38	34	45	32	27	35	37	37	33	46	39	38	32	24	31	37	44	38	50	51	44	39	39.5
PALM SPRINGS	MAX	74	75	73	80	79	90	92	90	82	80	80	78	74	78	80	78	69	72	70	82	77	72	75	85	85	90	90	90	92	85	90	80.9
	MIN	50	46	46	48	50	54	51	52	57	43	43	46	46	43	39	49	40	39	44	47	53	49	40	38	43	51	51	54	55	52	47	47.3
PALO ALTO CITY HALL	MAX	62	59	58	54	63	64	64	66	67	58	66	65	60	58	64	62	58	64	67	71	65	58	64	71	68	64	74	73	75	68	66	64.4
	MIN	53	54	43	53	54	53	49	49	50	40	50	52	44	36	51	38	49	42	40	45	44	36	34	36	47	48	49	52	53	41	52	46.4
PALOMAR MTN OBSY	MAX	50	41	50	50	58	69	72	69	55	47	56	52	50	58	60	55	38	46	47	56	57	47	49	55	66	66	68	67	64	60	63	56.2
	MIN	33	34	33	33	38	41	49	44	33	29	37	38	31	34	37	29	21	26	34	36	32	31	27	36	45	44	46	47	40	36	42	36.0
PANOCHE JUNCTION	MAX	63	62	63	66	68	71	70	74	65	65	68	64	63	64	68	60	60	69	74	77	63	65	70	75	76	75	77	85	79	80	75	69.5
	MIN	50	50	39	50	51	50	50	47	36	35	46	47	36	38	37	37	36	41	50	40	44	44	34	42	42	45	46	58	56	48	45	44.2
PARKER RESERVOIR	MAX	84	72	74	77	78	80	82	87	90	79	77	78	78	72	75	80	75	70	75	74	75	73	64	66	72	81	84	85	78	[illegible]	80	77.4
	MIN	54	55	55	56	57	57	60	63	65	53	54	56	54	45	50	53	48	52	57	56	58	51	52	47	52	56	60	58	55	59	56	55.0
PASADENA	MAX	66	58	65	70	66	77	84	80	64	68	67	65	67	75	72	65	55	64	73	72	67	69	72	76	77	76	84	80	76	73	74	70.9
	MIN	48	50	48	46	52	52	51	50	51	43	43	52	44	43	43	46	46	45	52	50	52	45	41	43	47	43	50	59	53	53	47	48.0
PASO ROBLES	MAX	63	59	62	68	70	68	75	68	58	65	68	67	60	65	64	57	56	67	73	72	69	65	73	76	76	76	78	83	73	71	70	68.2
	MIN	49	48	36	46	52	52	45	45	49	34	46	46	39	31	32	39	36	30	45	39	42	34	29	31	31	41	40	50	49	41	38	40.8
PASO ROBLES CAA AP	MAX	62	58	60	67	68	65	72	65	58	65	66	62	59	65	59	55	54	65	71	69	60	64	71	74	73	75	78	83	74	70	70	66.4
	MIN	49	43	36	48	52	51	46	44	41	35	44	39	36	30	33	38	36	31	43	41	39	33	29	33	34	39	40	48	48	40	39	39.9
PERRIS 1 WSW	MAX	60	60	62	65	70	73	81	84	72	66	67	65	67	72	68	61	63	63	64	70	72	73	75	74	77	78	80	81	81	[illegible]	78	71.0
	MIN	48	45	46	45	45	46	47	46	44	41	39	38	36	38	39	38	35	37	39	38	33	36	38	37	38	39	39	41	40	39	38	40.3
PETALUMA FIRE STA 2	MAX	60	59	57	57	59	65	66	65	60	64	60	58	60	64	60	56	60	68	69	61	59	67	70	66	65	70	72	71	63	62	62	63.1
	MIN	53	46	42	50	52	54	48	47	47	38	49	48	32	34	48	32	45	37	39	42	38	39	32	36	47	48	46	46	51	37	48	43.6
PINNACLES NM	MAX	64	58	60	62	63	69	78	74	63	64	64	62	58	64	58	56	56	65	71	69	60	63	73	75	74	76	76	83	79	70	64	66.8
	MIN	48	46	37	50	48	50	46	47	47	35	41	43	32	29	34	33	34	34	40	35	36	33	29	33	34	42	41	52	48	41	39	39.9
PISMO BEACH	MAX	61	59	64	63	66	73	70	65	59	63	65	65	60	60	61	56	58	59	70	70	69	66	68	77	73	77	69	63	64	68	68	65.5
	MIN	52	51	45	52	51	52	51	47	51	47	45	50	41	43	39	45	41	39	49	46	44	43	40	43	46	49	47	46	51	49	48	46.5
PLACERVILLE	MAX	59	53	50	49	53	52	62	63	67	66	58	54	48	50	56	50	52	57	59	65	64	52	56	62	65	63	65	72	73	64	60	58.7
	MIN	46	44	33	44	48	48	40	42	31	30	43	42	35	30	30	29	32	33	35	35	32	26	29	31	37	35	36	50	45	30	41	36.8
PLACERVILLE IFG	MAX	49	45	47	50	49	52	63	64	57	53	50	45	48	55	45	47	56	59	64	63	50	55	61	64	60	65	70	71	59	59	56	55.8
	MIN	44	42	37	41	45	45	41	46	39	35	41	36	31	33	40	31	34	37	43	44	30	34	36	41	46	44	44	51	42	36	39	39.6
POINT ARGUELLO USCG	MAX																																
	MIN																																
PT PIEDRAS BLANCAS	MAX	60	55	56	59	58	56	62	54	55	55	56	55	53	57	56	53	57	56	56	54	52	54	58	56	55	55	52	57	57	55	57	55.8
	MIN	52	49	43	52	52	51	49	48	49	46	46	49	45	41	42	42	43	46	49	49	48	42	43	42	45	46	48	50	50	47	48	46.8
POMONA	MAX	64	60	62	63	60	74	85	75	59	[illegible]	69	61	65	75	70	58	57	65	70	74	62	66	71	76	78	76	[illegible]	80	78	72	73	69.4
	MIN	47	45	49	48	46	50	47	45	51	40	38	50	46	36	38	42	41	40	49	40	50	34	34	35	39	42	44	51	49	49	41	43.7
PORT CHICAGO NAVAL DEPOT	MAX	60	58	59	55	60	60	67	66	61	60	64	61	57	60	66	61	58	64	69	71	60	60	65	70	70	66	73	74	74	67	65	63.9
	MIN	52	48	42	43	52	53	48	48	48	39	41	50	41	32	38	36	40	35	36	38	32	32	31	32	36	48	40	43	52	40	44	41.6
PORTERVILLE	MAX	60	60	63	60	65	71	68	75	78	59	62	69	64	62	66	71	60	61	69	70	74	64	61	71	74	76	70	80	79	80	69	68.1
	MIN	51	48	43	42	47	49	48	46	52	44	46	48	33	34	39	45	35	42	45	44	47	33	38	41	43	44	46	46	56	43	43	43.9
PORTOLA	MAX	50	49	44	46	47	54	61	64	55	49	46	42	39	50	47	43	51	53	56	57	52	45	58	61	56	59	65	63	55	52	50	52.2
	MIN	35	37	26	33	38	38	27	21	32	20	32	30	25	19	32	25	23	19	22	22	25	15	16	24	30	23	23	41	34	22	32	27.1
POSEY 3 E	MAX	43	42	40	44	48	55	66	65	59	42	53	51	39	54	53	48	45	50	51	55	51	42	51	55	56	55	64	64	60	50	50	51.6
	MIN	34	32	32	34	33	35	36	36	32	31	34	30	27	24	30	29	23	27	36	32	29	21	23	28	31	31	35	41	38	32	32	31.2
POTTER VALLEY PH	MAX	61	61	57	54	54	63	65	66	58	56	53	54	57	57	54	52	55	65	71	63	56	63	70	67	64	73	75	72	68	59	58	61.3
	MIN	50	45	45	48	49	51	46	46	43	35	44	39	31	34	45	29	41	32	34	38	32	28	29	33	41	41	39	49	48	33	43	40.0
QUINCY RS	MAX	53	53	44	50	50	60	64	63	50	53	50	42	48	55	47	42	57	60	65	61	50	55	67	69	60	69	71	68		50	50	55.8
	MIN	35	40	31	37	40	41	38	33	38	26	36	34	26	26	35	32	30	26	27	29	30	21	21	27	37	31	28	45	0	33	35	32.5
RAMONA SPAULDING	MAX	58	60	62	65	68	75	84	77	58	63	67	65	64	73	70	56	57	59	58	68	57	66	71	74	76	76	81	79	77	70	74	68.0
	MIN	49	47	49	43	45	51	45	43	50	39	37	49	46	34	35	39	33	35	47	37	49	34	32	32	35	36	41	45	40	42	37	41.2
RANDSBURG	MAX	56	59	61	66	66	70	75	73	62	63	68	59	59	62	64	52	50	60	62	70	59	55	61	68	73	70	73	74	68	72	72	64.6
	MIN	39	41	42	44	49	46	47	54	43	40	38	47	39	37	44	35	32	36	47	45	42	32	32	39	45	48	49	56	54	45	46	43.0
RED BLUFF WB AP	MAX	59	59	52	55	59	63	63	63	64	63	59	58	58	60	52	52	59	[illegible]	75	65	59	64	70	68	66	73	73	72	[illegible]	60	65	62.5
	MIN	52	50	47	51	53	54	53	50	48	43	50	43	38	40	44	38	42	38	44	43	38	37	39	42	52	47	41	54	43	37	47	45.1

See reference notes following Station Index.

Table 5 - Continued

DAILY TEMPERATURES

Station		1	2	3	4	5	6	7	8	9	10	11	12	13	14	15	16	17	18	19	20	21	22	23	24	25	26	27	28	29	30	31	Average
REDDING FIRE STA 2	MAX	65	67	59	53	57	64	63	63	65	63	59	58	60	57	53	53	59	69	76	75	64	65	72	72	68	82	75	75	67	59	65	64.5
	MIN	52	45	49	47	50	52	50	50	47	42	48	40	33	42	44	37	37	41	42	47	39	37	41	44	51	49	46	52	49	38	47	44.8
REDLANDS	MAX	61	63	60	65	59	72	85	79	53	67	68	60	64	75	71	57	57	66	70	75	62	66	74	80	80	78	84	83	81	74	75	69.8
	MIN	47	49	46	44	49	49	50	48	46	44	41	49	45	39	41	43	43	41	49	44	50	39	34	43	44	45	48	54	49	46	44	45.3
REDWOOD CITY	MAX	59	58	56	62	64	65	70	65	59	64	65	60	59	63	60	59	62	68	72	66	60	64	70	71	66	75	73	76	66	67	64	64.8
	MIN	54	50	43	52	54	53	49	48	49	41	47	40	43	37	50	37	48	42	41	42	44	37	38	37	47	48	48	51	52	41	52	45.6
RICHMOND	MAX	58	62	56	59	58	63	63	62	58	61	58	57	58	61	59	58	61	66	67	63	59	63	69	66	65	68	71	70	61	67	62	62.2
	MIN	53	50	45	55	54	54	53	53	48	42	52	50	44	41	51	39	48	44	45	50	42	42	40	41	52	52	50	53	54	45	54	48.3
RICHMOND FIELD STA	MAX	61	54	58	55	55	56	54	63	59	58	60	58	57	57	56	55	58	62	62	61		63	64	69	62	62	63	71	65	58	61	59.9
	MIN	51	51	45	51	54	54	52	52	49	43	51	50	44	45	39	48	45	45	50	45		41	40	44	52	52	50	53	53	44	53	48.2
RIVERSIDE FIRE STA 3	MAX	64	64	63	66	64	73	84	78	61	67	68	62	65	74	69	63	59	65	71	75	64	66	72	77	78	77	85	80	80	76	74	70.5
	MIN	51	47	45	45	48	49	49	47	52	42	40	51	48	37	38	43	41	42	50	42	51	39	37	36	39	43	44	52	48	50	43	44.8
RIVERSIDE CITRUS EXP STA	MAX	59	65	60	61	65	64	72	85	78	59	67	68	62	65	75	70	57	59	66	70	77	65	65	70	79	80	78	85	82	80	72	69.7
	MIN	49	47	45	45	48	48	49	47	52	44	40	50	45	38	40	43	42	40	44	42	51	40	43	39	39	43	45	53	48	49	43	44.9
ROCKLIN	MAX	63	58	58	54	56	57	68	67	67	63	66	58	58	55	62	58	56	65	63	68	66	58	60	67	68	67	71	75	80	66	63	63.3
	MIN	51	49	41	41	51	53	50	50	48	37	41	49	40	36	37	39	39	39	39	39	36	29	30	32	38	39	39	46	50	39	40	41.5
SACRAMENTO WB AP	MAX	60	59	53	57	58	68	65	64	61	65	61	58	58	62	61	57	62	64	70	66	60	62	68	69	67	74	74	79	66	66	69	64.0
	MIN	52	45	43	52	54	52	51	52	47	40	49	45	40	36	43	37	45	40	44	44	39	39	37	40	46	44	45	55	45	40	49	44.8
SACRAMENTO WB CITY	MAX	59	61	53	58	57	71	67	64	63	67	61	58	57	63	60	59	63	65	71	67	60	62	70	71	69	74	76	80	66	66	68	64.7
	MIN	52	47	44	53	54	53	52	53	49	42	50	48	43	39	44	39	45	42	46	44	41	38	39	43	47	46	49	57	49	40	49	46.4
SAINT HELENA	MAX	57	62	55	58	58	65	68	62	63	62	59	57	61	63	57	56	62	66	75	66	60	66	72	71	70	76	75	77	63	67	65	64.3
	MIN	54	46	43	48	52	51	46	47	47	38	50	47	35	32	47	31	43	34	37	38	34	31	32	32	39	41	41	46	49	35	49	41.8
SAINT MARYS COLLEGE	MAX	55	55	53	55	55	64	65	62	57	59	56	54	55	60	56	53	61	65	70	65	57	61	68	70	70	72	74	73	62	62	59	61.4
	MIN	51	47	40	51	52	52	46	45	46	37	46	47	36	33	46	32	42	34	34	46	39	30	29	32	34	45	39	51	49	38	49	41.9
SALINAS CAA AP	MAX	58	57	59	62	64	66	77	64	59	64	63	61	58	64	60	59	58	70	70	63	60	64	74	72	67	71	73	82	67	64	64	65.0
	MIN	52	44	43	52	51	51	45	49	43	39	50	41	40	34	40	39	41	41	43	47	39	38	35	37	45	46	47	51	46	42	47	43.8
SALT SPRINGS PH	MAX	53	53	51	51	47	63	69	68	60	58	57	51	47	56	56	43	54	56	64	62	58	65	64	67	65	66	70	69	68	62	58	59.1
	MIN	42	42	32	37	41	40	45	42	35	32	34	34	31	30	34	30	32	36	38	40	32	30	30	37	39	40	43	49	41	32	40	36.8
SALYER RS	MAX				50	50	52	60			55	59	51	44	56	52		52	53	64	70	52	52		60				74	66			
	MIN				44	45	45	44			37	42	37	34	36	39		38	37	40	42	35	32		33				39	47			
SAN ANTONIO CN MOUTH	MAX	56	55	55	60	60	69	79	75	65	61	56	56	57	68	65	62	45	58	65	68	66	59	64	70	73	72	72	78	71	65	67	64.3
	MIN	43	44	43	40	45	46	55	56	44	39	42	44	38	41	43	39	38	38	47	49	45	35	37	48	46	47	51	56	53	43	46	44.5
SAN BERNARDINO CO HOSP	MAX	65	61	60	66	63	74	86	80	62	68	69	63	65	75	71	60	59	67	73	75	63	66	71	79	80	79	84	82	79	73	75	70.7
	MIN	48	50	48	45	51	51	49	48	53	45	41	50	48	38	40	44	44	43	50	44	52	45	46	48	42	46	46	53	50	47	44	46.7
SANDBERG WB	MAX	49	46	50	49	49	54	69	63	41	44	55	49	39	52	53	37	38	49	52	55	40	40	50	60	60	61	63	66	56	50	56	51.5
	MIN	36	39	34	38	42	43	51	41	35	33	37	32	27	33	37	31	31	33	39	40	29	27	32	42	43	40	48	51	40	32	37	37.2
SAN DIEGO WB AP	MAX	65	65	65	67	66	68	75	65	62	65	64	66	65	67	66	61	61	61	64	66	61	66	70	72	73	69	76	76	78	67	67	67.1
	MIN	55	55	54	53	56	57	55	54	55	49	50	55	52	48	51	50	48	49	54	50	54	45	43	47	50	53	53	57	56	56	55	52.2
SAN FERNANDO	MAX	64	59	65	72	69	79	83	77	63	68	67	65	65	73	70	63	57	62	73	77	67	65	70	78	78	76	83	83	77	76	71	70.8
	MIN	45	45	45	44	52	55	57	47	49	45	40	49	46	42	38	46	44	40	50	56	51	45	44	50	50	48	47	57	51	48	45	47.5
SAN FRAN ACAD OF SCIENC	MAX	54	57	57	55	56	57	67	58	58	59	58	56	58			54	59	62	63	57	53	60	69	67	57	66	70	64	59	54	59	59.4
	MIN	50	49	49	52	52	53	49	52	49	46	49	48	42	43	41	38	45	44	45	48	43	38	42	47	49	49	47	48	51	42	51	46.8
SAN FRANCISCO WB AP	MAX	58	55	56	61	60	62	64	58	56	62	59	56	57	61	57	54	59	63	65	59	55	60	67	64	58	66	67	71	61	59	60	60.3
	MIN	52	50	49	54	54	53	49	50	49	47	49	46	44	41	44	40	48	44	44	49	45	39	39	42	50	48	46	51	50	44	50	47.1
SAN FRANCISCO FOB	MAX	56	54	54	57	58	61	65	58	56	59	57	55	57	60	57	53	59	63	62	57	54	58	67	60	58	66	70	67	59	58	59	59.2
	MIN	51	50	50	53	54	52	52	52	49	48	50	50	46	46	46	44	49	49	50	48	46	46	47	48	50	48	47	52	50	48	50	49.1
SAN GABRIEL FIRE DEPT	MAX	67	61	67	71	65	77	85	80	64	70	69	66	68	76	70	66	58	65	74	72	68	70	73	76	78	77	87	82	80	75	73	71.9
	MIN	49	48	50	46	52	50	49	52	51	45	42	54	45	41	41	48	44	44	51	45	53	47	39	40	45	45	48	57	52	52	57	47.8
SAN GREGORIO 3 SE	MAX	58	53	54	58	58	63	66	55	54	61	59	56	56	60	56	55	63	63	63	59	53	60	65	62	60	69	70	72	62	59	60	60.1
	MIN	49	47	41	51	52	51	41	48	47	38	46	34	38	34	43	35	42	38	36	47	41	31	31	31	43	43	43	46	50	37	43	41.8
SAN JACINTO	MAX	58	60	60	63	60	73	82	77	57	64	66	60	63	72	69	55	55	60	65	70	60	63	70	76	78	78	82	81	78	72	74	67.8
	MIN	49	49	49	47	46	46	46	43	51	42	38	49	47	33	36	37	38	39	46	39	49	29	25	31	35	37	39	49	41	41	39	41.5
SAN JOSE	MAX	59	59	55	61	63	65	69	64	58	65	66	59	59	67	57	59	61	67	70	66	61	63	70	71	64	71	74	81	68	64	65	64.5
	MIN	54	50	45	53	54	54	54	50	49	40	51	52	43	40	48	41	45	43	43	48	43	38	39	40	46	50	48	55	53	45	47	47.1
SAN LUIS OBISPO POLY	MAX	59	62	56	60	65	64	71	80	55	60	62	65	60	59	66	58	56	58	67	70	63	62	65	73	71	71	72	78	75	67	67	65.1
	MIN	50	49	47	48	51	50	55	45	45	45	46	48	43	45	36	38	39	38	39	47	45	43	43	43	47	48	45	48	50	48	46	45.5
SAN MARCOS RANCH	MAX	68	55	65	69	70	72	81	75	57	68	66	64	64	70	66	57	54	61	72	68	63	66	70	78	74	78	82	83	75	72	71	68.8
	MIN	47	44	45	51	52	40	42	50	35	34	40	35	29	32	36	38	42	39	35	39	30	27	29	33	38	33	48	49	44	36	34	38.9
SAN MATEO	MAX	56	56	56	60	62	64	63	62	57	64	63	60	59	63	59	57	60	67	69	64	57	62	70	68	61	72	72	73	70	62	61	62.9
	MIN	52	49	48	53	53	53	42	50	48	55	49	50	44	41	48	39	48	50	43	47	44	38	39	39	49	51	46	50	50	44	44	47.0
SAN PEDRO	MAX	62	60	63	66	64	65	74	61	60	63	63	62	63	67	62	64	59	61	70	65	63	63	68	67	67	65	79	74	67	65	65	65.1
	MIN	54	53	53	50	55	57	55	55	51	50	50	55	51	46	49	51	47	47	50	53	53	50	51	49	49	53	53	57	51	52	51	51.6
SAN RAFAEL	MAX	67	58	57	62	59	67	65	64	58	63	59	59	59	63	59	56	59	65	71	69	59	66	69	69	66	64	72	74	62	65	63	63.5
	MIN	53	49	46	52	54	54	48	52	47	44	49	49	41	39	49	37	40	43	42	42	43	39	39	41	50	51	46	51	52	41	51	46.3
SANTA ANA FIRE STA	MAX	68	64	65	67	66	69	80	74	61	67	66	66	62	75	69	63	60	63	72	73	65	69	77	73	73	73	83	79	74	71	72	69.6
	MIN	53	50	48	48	52	51	50	52	54	45	45	53	46	42	45	47	45	44	52	47	54	35	43	43	45	47	48	55	46	52	47	47.9
SANTA ANA RIVER PH 1	MAX	55	54	51	58	57	70	78	76	73	63	62	60	57	65	67	63	47	59	62	66	54	57	64	73	76	75	75	74	74	72	67	64.6
	MIN	42	46	43	42	45	47	52	49	45	39	38	42	40	38	43	39	37	38	37	43	43	38	38	43	44	45	53	53	50	41	43	43.1
SANTA BARBARA	MAX	66	63	65	74	68	76	77	73	60	71	68	69	72	69	67	64	60	63	74	79	71	66	71	72	72	71	77	80	74	73	74	70.3
	MIN	50	48	45	49	51	49	48	49	52	47	44	47	43	41	42	47	44	43	51	52	49	39	41	42	44	48	49	49	53	48	48	46.8
SANTA BARBARA CAA AP	MAX	64	64	65	70	66	76	75	57	60	72	63	65	70	64	62	63	57	60	73	76	70	64	70	68	70	68	72	72	73	71	77	67.6
	MIN	49	45	42	53	50	48	46	48	51	42	43	44	43	38	38	45	43	40	50	50	45	39	40	38	47	46	48	52	51	51	50	45.6
SANTA CLARA UNIVERSITY	MAX	60	60	55	61	63	66	68	63	60	65	65	60	59	67	58	59	62	68	70	67	61	65	71	71	65	73	73	82	72	65	66	65.2
	MIN	53	50	44	53	53	54	53	50	49	49	51	50	43	39	47	39	46	42	41	47	41	36	37	39	44	49	48	54	53	43	47	46.6
SANTA CRUZ	MAX	61	60	58	58	58	64	72	69	65	64	67	63	59	65	59	57	59	66	69	66	69	64	68	69	65	71	72	73	65	68	67	64.8
	MIN	51	48	41	50	53	50	52	53	49	36	49	49	40	34	45	37	41	41	39	43	41	33	33	35	39	44	46	52	46	38	44	43.6
SANTA MARIA	MAX	65	64	58	61	65	64	75	78	57	59	64	64	63	62	65	63	58	61	65	69	64	63	70	79	79	69	69	76	78	71	66	66.6
	MIN	51	47	49	46	52	49	45	46	47	41	42	44	44	45	37	41	46	37	44	43	43	38	38	38	38	42	45	49	51	45	51	44.3

See reference notes following Station Index.

Station		1	2	3	4	5	6	7	8	9	10	11	12	13	14	15	16	17	18	19	20	21	22	23	24	25	26	27	28	29	30	31	Average
SANTA MARIA WB AP	MAX	62	54	60	62	62	68	76	54	58	60	60	61	58	64	61	55	59	62	67	60	59	63	72	76	65	76	73	74	67	63	66	63.8
	MIN	51	48	42	52	52	50	43	46	46	40	46	47	36	33	35	44	40	37	44	45	43	33	35	35	38	42	44	50	50	45	46	43.2
SANTA MONICA PIER	MAX	63	63	63	66	66	67	71	67	60	63	66	65	59	64	64	55	55	63	68	68	64	65	70	67	68	56	65	70	67	63	66	64.7
	MIN	52	52	50	54	54	54	53	53	53	49	49	48	43	42	46	50	48	45	50	51	51	51		47	48	49	49	56	55	51	55	50.3
SANTA PAULA	MAX	59	70	65	69	74	68	78	85	68	69	74	69	62	69	74	69	67	57	68	78	78	69	70	79	78	78	79	84	88	76	77	72.5
	MIN	48	48	43	41	47	46	54	46	51	40	48	45	37	39	37	46	43	40	50	42	46	32	33	40	40	43	44	55	51	44	41	43.9
SANTA ROSA	MAX	62	59	65	55	56	60	66	66	60	63	61	58	59	61	63	59	58	61	66	71	67	63	68	72	69	71	72	73	73	60	68	64.0
	MIN	53	43	41	43	52	52	45	46	46	36	38	45	35	33	34	32	33	35	36	38	35	32	32	33	35	43	44	45	47	36	38	39.9
SCOTIA	MAX	64	51	58	55	55	56	61	59	63	57	62	59	53	57	55	46	55	63	56	56	52	51	54	62	61	60	67	63	69	54	56	57.7
	MIN	50	45	44	48	49	50	50	50	43	40	48	41	36	38	43	36	41	41	44	44	38	35	35	40	50	49	45	47	49	42	45	43.7
SHASTA DAM	MAX	69	58	63	51	53	55	59	61	58	62	56	54	53	55	52	47	45	55	65	71	65	57	62	65	66	63	74	72	70	54	55	59.5
	MIN	51	49	47	44	48	49	50	49	46	41	41	41	31	36	42	37	33	37	47	46	39	38	41	44	46	49	47	49	50	39	42	43.5
SIERRA MADRE 1 N	MAX	62	56	62	66	61	76	84	74	63	68	65	60	65	74	69	64	54	62	70	71	62	68	71	75	78	76	84	79	74	71		68.8
	MIN	47	49	47	47	50	50	52	53	50	43	45	50	45	40	48	44	44	45	47	51	49	43	41	48	50	50	50	51	52	51		47.7
SIERRAVILLE RS	MAX	48	52	50	44	52	51	58	64	62	42	50	52	37	40	53	46	38	53	51	58	57	41	46	60		52	61	65	63	49	51	51.5
	MIN	33	35	29	36	37	40	29	28	32	26	33	30	24	22	27	26	25	21	25	22	25	17	18	26		24	22	35	37	22	28	27.8
SODA SPRINGS	MAX	37	40	36	33	36	38	43	54	52	33	41	35	26	34	41	34	28	45	41	48	45	31	35	51	52	41	49	53	51	38	49	41.0
	MIN	30	31	20	27	31	30	20	22	26	0	17	24	18	1	22	16	11	6	21	10	20	- 3	9	12	24	20	14	33	27	11	26	18.6
SONOMA	MAX	58	61	58	58	60	67	65	65	62	62	58	56	58	62	60	60	58	59	68	72	63	61	66	71	70	69	72	73	64	65	64	63.4
	MIN	53	45	42	47	54	52	46	47	48	40	49	48	38	32	48	38	31	45	36	36	38	40	30	30	31	39	41	47	51	36	47	42.1
SONORA	MAX	54	56	50	53	56	56	61	61	70	62	68	67	50	58	62	50	54	58	64	70	67	55	60	65	65	66	70	74	78	66	64	61.6
	MIN	48	46	34	40	46	41	42	41	41	30	32	41	32	32	38	36	34	38	37	40	35	33	31	36	39	41	44	45	41	36	42	38.5
SO ENTRANCE YOSEMITE NP	MAX	43	44	45	49	45	55	66	60	51	52	53	45	40	48	47	36	42	47	57	58	52	48	57	61	58	58	62	65	60	58	55	52.2
	MIN	37	38	27	31	36	35	32	34	32	25	28	33	23	26	32	28	22	28	29	29	32	24	23	29	31	32	33	41	38	27	35	30.6
SQUAW VALLEY LODGE	MAX	44	40	38	34	31	44	46	50	46	37	39	34	36	41	38	39	44	43	46	42	38	39	48	49	42	44	46	42	47	38	33	41.2
	MIN	32	28	32	27	24	27	37	42	26	32	34	11	18	32	31	31	35	29	32	36	26	24	33	36	31	26	31	27	31	21	18	29.0
SQUIRREL INN 2	MAX	40	42	51	50	58	57	64	58	50	46	55	47	45	52	48	41	39	46	48	54	45	46	45	54	61	59	61	60	58	55	60	51.5
	MIN	32	34	30	34	42	40	44	48	32	30	35	34	29	29	36	28	27	28	35	36	32	30	24	33	39	39	40	46	44	34	39	34.9
STOCKTON CAA AP	MAX	64	60	58	59	59	67	70	65	60	66	66	60	57	65	62	60	62	69	72	67	60	63	71	72	68	74	78	84	69	67	67	65.8
	MIN	51	46	42	52	54	51	52	49	47	42	52	42	40	35	43	37	41	39	41	43	39	37	35	39	47	47	43	54	46	41	48	44.4
STOCKTON FIRE STA 4	MAX	60	65	68	58	60	58	67	67	63	58	64	66	59	57	64	63	58	63	65	70	68	59	63	68	72	66	73	71	73	68	67	64.5
	MIN	53	48	41	46	50	49	48	48	48	40	43	51	41	35	43	36	42	39	41	42	39	38	35	39	45	42	45	53	48	41	42	43.6
STOCKTON MOWRY BRIDGE	MAX	63	59	56	60	58	66	68	64	60	65	65	57	60	65	62	58	62	68	73	66	60	65	72	75	72	76	76	83	67	68	67	65.7
	MIN	53	49	42	52	54	51	50	49	49	43	52	51	40	35	44	38	39	38	41	42	38	34	34	36	40	47	44	53	50	41	48	44.4
STONY GORGE RESERVOIR	MAX	60	58	55	55	61	62	62	61	60	63	62	59	57	61	57	55	53	63	72	70	60	61	67	67	66	72	72	72	69	59	63	62.4
	MIN	51	45	40	45	49	51	49	51	48	37	45	44	33	39	45	32	38	34	38	41	41	30	34	40	49	43	40	53	47	35	43	42.3
STRAWBERRY VALLEY	MAX	52	44	38	43	44	51	58	55	47	49	43	41	42	49	37	39	51	56	60	56	46	52	52	59	52	64	64	64	42	50	53	50.1
	MIN	40	39	32	35	41	42	39	39	34	29	39	30	31	30	27	28	28	29	34	36	29	25	29	33	38	36	35	34	32	30	30	33.3
SUNLAND	MAX	64	58	67	75	71	82	85	76	68	74	67	66	76	77	69	58	52	63	74	77	64	67	75	80	82	80	85	86	80	78	75	72.6
	MIN	44	44	37	41	44	54	61	49	46	44	37	48	41	44	40	42	40	37	48	46	45	40	38	40	44	43	48	60	51	46	43	44.7
SUSANVILLE AP	MAX	52	52	46	50	47	59	64	63	56	56	52	38	40	55	47	42	52	53	55	61	40	47	54	65	58	59	67	68	55	54	54	53.6
	MIN	38	35	32	38	40	41	33	31	39	28	37	29	22	22	25	30	27	23	25	23	25	22	18	29	43	25	27	43	34	25	35	30.5
TABLE MTN	MAX	40	42	47	45	50	55	62	57	43	40	53	51	44	47	46	36	37	39	38	50	43	31	36	46	59	51	54	57	52	52	58	47.1
	MIN	23	27	27	28	35	35	44	42	26	23	35	34	25	26	30	20	21	22	26	30	28	15	20	29	38	37	37	41	39	29	40	30.1
TAHOE	MAX	40	43	40	37	39	38	48	50	55	42	42	40	31	33	42	37	32	40	41	44	49	32	34	43	50	45	47	54	54	40	40	42.0
	MIN	32	32	23	30	33	31	26	27	26	16	27	27	21	15	24	21	17	23	26	34	26	23	27	29	30	26	24	36	32	18	29	26.2
TEHACHAPI	MAX	51	48	46	56	64	55	73	72	57	44	54	50	43	57	60	46	44	55	57	59	50	47	57	60	59	61	68	70	61	54	55	55.9
	MIN	40	42	38	37	43	44	35	36	33	36	34	37	30	28	28	32	29	30	43	37	32	25	23	27	40	39	34	48	40	36	37	35.3
TEJON RANCHO	MAX	64	60	60	58	64	63	69	77	70	58	64	61	54	62	67	61	58	60	62	71	67	57	67	70	70	70	79	79	74	69	69	65.6
	MIN	48	50	45	52	51	52	48	49	45	44	42	45	38	35	43	40	39	38	47	47	41	34	40	43	48	46	50	55	54	47	45	45.2
THERMAL CAA AP	MAX	77	78	77	81	82	89	91	87	76	80	76	80	76	79	80	68	71	72	69	76	77	73	78	83	84	86	89	87	88	87	86	80.1
	MIN	54	55	58	55	55	55	56	52	56	50	52	54	55	43	45	51	48	45	52	46	51	52	49	38	45	51	52	55	53	57	53	51.4
THREE RIV EDISON PH 2	MAX	63	63	56	64	66	61	73	79	71	58	65	63	57	64	66	62	55	67	66	70	68	61	67	70	72	68	77	77	74	67	69	66.4
	MIN	48	47	47	42	48	44	52	42	48	42	42	48	35	35	37	44	37	38	43	40	45	32	34	36	40	42	44	53	56	58	44	43.3
TIGER CREEK PH	MAX	53	51	50	54	52	64	68	68	62	59	58	55	50	60	59	50	58	59	68	65	60	57	64	68	65	68	72	74	69	62	62	60.8
	MIN	46	45	33	42	46	44	39	42	42	33	38	42	35	32	32	33	32	34	37	36	35	28	31	35	39	40	38	49	44	34	42	38.0
TOPAZ LAKE	MAX	55	53	52	54	54	62	68	68	56	57	58	48	43	57	52	43	50	49	56	61	50	49	55	64	61	58	67	66	58	61	55	56.1
	MIN	38	35	30	36	39	40	33	34	36	26	37	31	29	22	40	31	27	35	28	30	32	26	23	31	44	41	29	47	41	29	42	33.6
TORRANCE	MAX	64	63	64	67	64	74	75	71	61	64	65	65	65	69	65	62	59	62	68	70	62	70	72	72	72	72	80	80	71	71	68	68.0
	MIN	53	48	45	45	43	52	48	49	56	42	45	49	45	40	39	45	45	39	39	38	53	45	38	37	40	45	45	45	50	46	43	44.9
TRACY CARBONA	MAX	59	62	60	55	60	58	67	68	64	60	65	66	60	59	68	61	61	64	68	72	72	62	64	72	76	71	76	76	83	69	70	66.1
	MIN	52	47	42	44	53	50	53	49	48	45	48	50	41	36	44	41	41	42	43	43	40	41	41	38	39	49	47	52	50	42	47	45.1
TRACY PUMPING PLANT	MAX	63	58	55	62	60	66	69	65	62	65	65	61	59	65	64	59	63	67	72	65	60	65	70	74	68	75	71	82	69	69	68	65.7
	MIN	53	48	47	52	54	60	51	49	48	45	50	51	41	38	46	37	40	38	42	48	40	40	37	41	49	52	45	55	52	45	47	46.5
TRONA	MAX	64	64	69	70	72	76	80	82	84	69	72	76	75	65	69	74	62	60	69	72	80	71	70	63	78	82	80	81	81	79	82	73.3
	MIN	47	45	44	43	50	51	52	55	56	42	43	48	45	40	40	48	41	42	52	45	43	49	40	43	44	62	48	48	55	54	47	47.2
TRUCKEE RS	MAX	40	45	44	40	41	39	50	56	57	39	43	42	31	35	44	40	34	46	47	49	50	34	36	51	57	45	52	59	56	45	48	45.0
	MIN	30	33	26	31	33	33	27	26	29	13	29	28	22	9	13	22	19	17	23	19	22	8	10	22	31	22	21	30	32	16	23	23.2
TULELAKE	MAX	55	49	43	48	44	54	57	55	62	50	52	45	39	45	47	48	51	50	57	54	39	43	56	55	54	56	65	58	51	41	43	50.5
	MIN	36	29	25	34	36	36	35	37	33	24	32	26	27	26	26	28	28	29	23	26	19	17	15	32	36	19	21	39	33	22	32	28.4
TURNTABLE CREEK	MAX	66	57	61	50	53	54	58	59	51	61	57	53	52	56	51	48	48	55	66	72	62	58	62	68	65	65	73	72	70	54	55	59.1
	MIN	49	43	47	44	47	48	50	49	46	37	41	42	33	38	41	37	33	37	47	45	37	34	40	41	47	48	47	50	48	38	43	42.8
TUSTIN IRVINE RANCH	MAX	65	62	66	68	65	70	82	78	65	66	69	65	67	72	70	60	61	63	72	73	69	69	77	75	75	73	83	80	80	71	73	70.5
	MIN	51	48	47	46	50	48	46	50	50	44	40	51	41	38	44	41	41	40	50	41	50	33	37	38	41	40	42	50	43	51	42	44.3
TWENTYNINE PALMS	MAX	68	79	73	71	82	81	87	85	84	71	73	74	68	69	76	73	59	69	67	80	77	62	65	74	82	81	80	79	81	78	86	75.3
	MIN	47	42	48	49	53	55	46	47	54	43	44	39	42	36	27	25	33	33	48	50	46	39	41	37	45	54	46	41	35	51	49	43.4
TWIN LAKES	MAX	44	35	32	36	34	46	50	47	41	37	36	33	36	40	34	27	42	40	43	42	37	35	46	49	44	47	47	46	42	46	41	40.5
	MIN	25	28	10	26	30	29	17	34	22	4	13	19	14	7	24	15	3	8	17	14	18	2	9	15	27	18	17	31	27	7	27	18.0

See reference notes following Station Index.

Station		1	2	3	4	5	6	7	8	9	10	11	12	13	14	15	16	17	18	19	20	21	22	23	24	25	26	27	28	29	30	31	
UKIAH	MAX	63	62	53	56	66	64	67	61	59	58	59	56	62	58	52	55	57	67	74	65	59	66	73	69	68	74	72	74	67	64	61	6
	MIN	45	45	46	50	50	51	45	47	44	38	44	41	33	34	45	30	41	33	35	40	34	30	31	34	47	45	42	49	48	35	45	4
U C L A	MAX	63	60	61	68	67	72	79	76	57	72	67	62	64	69	63	62	56	62	72	72	65	67	66	72	69	70	83	78	71	70	65	6
	MIN	50	49	47	48	53	56	58	51	51	47	48	52	47	46	46	46	45	44	51	60	53	47	48	47	51	49	54	57	53	48	47	5
UPLAND	MAX	68	55	55	63	54	70	84	76	53	64	61	57	62	71	66	54	52	62	68	71	59	63	69	74	72	74	73	79	75	68	71	6
	MIN	44	46	46	42	42	48	53	53	48	41	42	47	42	39	44	40	44	37	47	49	47	37	45	50	47	45	46	58	54	45	48	4
UPPER LAKE RS	MAX	58		58		54	64	63	63			55	53	56	57	52	52	60	64	70	68	53	60	60	61	69	70	73	70	63	65	63	6
	MIN	48		41		47	50	39	45			31	38	28	31	41	40	38	27	31	34	28	25	28	30	36	35	34	46	45	44	30	3
VACAVILLE	MAX	58	64	54	57	60	74	66	63	66	68	60	59	60	64	59	59	61	67	75	70	63	65	71	75	67	75	75	80	65	70	70	6
	MIN	52	46	40	51	53	53	45	50	47	37	47	49	37	33	48	33	42	32	40	40	40	38	33	36	44	44	42	54	52	38	51	4
VALYERMO RS	MAX	59	55	62	62	65	67	76	76	65	65	67	61	51	61	64	55	45	56	59	68	64	52		67	73	69	72	73	70	67	70	6
	MIN	35	34	33	39	38	44	37	38	38	35	30	34	29	26	30	35	29	28	37	33	32	21		24	34	38	41	45	38	34	35	34
VICTORVILLE PUMP PLANT	MAX	60	61	59	65	65	70	75	80	76	59	63	69	60	56	66	65	50	55	63	63	72	59	56	61	69	76	73	75	78	74	72	66
	MIN	39	41	39	40	47	47	40	45	46	35	33	38	37	27	35	26	36	35	45	40	44	28	24	29	36	42	38	45	47	44	37	38
VISALIA	MAX	70	69	62	60	67	70	67	73	77	61	65	69	62	65	67	71	61	62	71	72	75	63	65	70	74	76	71	81	79	78	69	69
	MIN	49	49	40	46	52	50	53	48	51	41	43	47	35	35	41	43	38	40	44	43	45	32	36	41	43	42	46	56	58	43	46	44
VOLTA PH	MAX	60	57	54	50	50	54	58	57	56	57	54	51	51	52	48	47	53	62	68	67	55	59	65	63	62	70	67	67	68	51	53	57
	MIN	48	38	42	44	47	48	46	46	42	34	45	36	31	37	40	32	36	37	45	42	29	31	34	37	47	43	42	50	38	34	43	40
WALNUT CREEK	MAX	62	60	60	55	59	60	65	66	60	60	65	60	58	54	65	60	57	65	65	70	65	59	65	69	72	66	72	74	77	65	65	63
	MIN	52	48	40	50	53	53	47	46	48	36	47	50	40	34	43	35	45	36	37	47	40	31	32	37	46	46	42	49	50	37	49	43
WALNUT GROVE	MAX	60	60	60	61	57	69	65	62	62	66	62	62	59	63	60	57	62	66	70	68	73	62	70	73	69	75	80	81	68	68	67	65
	MIN	53	49	43	52	54	53	47	50	48	41	46	49	40	38	45	37	43	37	41	46	36	35	35	39	42	46	45	44	53	38	49	44.
WARNER SPRINGS	MAX	55	57	57	61	64	75	80	77	68	58	61	61	58	64	65	63	53	59	53	66	66	58	60	69	75	75	74	72	74	67	68	64.
	MIN	37	39	39	35	35	40	38	35	39	34	29	32	39	28	29	31	27	30	40	30	39	22	23	27	29	32	36	39	38	36	30	33.
WASCO	MAX	60	70	67	65	63	72	69	75	77	65	64	69	67	61	67	73	60	62	68	72	76	62	65	72	75	77	74	81	84	80	70	69.
	MIN	51	52	42	48	52	53	45	47	52	43	38	47	37	36	41	45	38	40	49	45	48	35	38	42	42	49	48	58	59	44	45	45.
WATSONVILLE WATERWORKS	MAX	60	60	58	56	58	58	64	73	55	61	59	62	60	60	62	62	55	58	65	66	61	62	64	71	66	65	71	72	77	62	65	62.
	MIN	51	50	39	43	53	53	47	49	49	37	42	50	40	36	42	36	41	41	40	45	35	33	35	38	38	45	49	50	51	39	43	43.
WEAVERVILLE RS	MAX	61	63	62	57	45	48	50	60	60	57	52	57	53	44	49	50	43	49	60	67	57	50	57	62	60	64	69	76	65	47	49	56.
	MIN	39	34	36	39	43	43	46	43	39	32	38	34	25	25	38	27	34	30	30	32	28	21	23	29	44	39	28	36	43	32	39	34.
WESTWOOD 3 WSW	MAX	46	46	40	43	40	49	55	45	56	45	41	39	40	44	40	35	50	52	55	53	42	44	52	59	53	55	63	57	44	42	40	47.
	MIN	35	35	28	33	34	37	32	29	32	23	35	25	14	18	30	25	24	26	25	26	22	15	17	27	29	32	26	30	32	30	23	27.
WHEELER	MAX	56	54	54	54	54	57	57	56	57	54	53	53	51	54	53	52	60	55	57	53	53	52	55	53	55	53	53	62	55	55	56	54.
	MIN	49	41	49	48	49	52	50	48	42	40	48	43	35	37	39	37	42	42	44	42	36	33	35	36	39	45	48	48	45	39	46	42.
WHITE MOUNTAIN 1	MAX	29	38	31	28	34	35	40	44	41	30	34	34	28	28	31	29	22	24	28	30	35	23	20	33	39	38	37	39	38	34	39	32.
	MIN	21	8	12	23	27	29	25	18	21	4	5	18	11	9	15	10	0	6	6	3	18	-8	5	14	19	18	8	24	21	19	24	14.
WHITE MOUNTAIN 2	MAX	18	26	19	15	20	23	27	34	31	20	22	23	29	15	21	18	14	13	16	20	26	11	9	23	30	26	29	31	26	22	26	22.
	MIN	14	10	5	5	13	19	19	19	12	5	13	8	-1	5	9	6	3	3	4	6	6	-8	-2	10	17	16	14	18	15	8	18	9.
WILLIAMS	MAX	60	59	61	60	59	64	73	66	66	63	67	61	58	59	64	57	56	59	64	74	74	61	63	73	69	70	77	76	77	66	71	65.
	MIN	52	49	44	45	46	51	50	52	50	41	45	46	37	37	43	37	43	33	41	41	33	34	35	37	37	45	39	52	51	37	40	42.
WILLOWS	MAX	61	58	58	54	57	61	67	66	64	64	65	64	60	65	63	55	55	65	62	75	71	61	63	71	69	68	75	75	74	63	64	64.
	MIN	54	51	44	45	49	51	50	50	48	39	44	44	36	39	44	36	43	35	40	41	37	34	36	37	47	46	38	54	49	36	45	43.
WINTERS	MAX	56	60	63	55	60	61	71	66	65	64	65	61	58	59	58	60	58	63	66	73	69	62	64	70	72	69	76	74	78	75	70	65.2
	MIN	53	49					48	50	48	41	45	50	39	36	46	40	43	39	40	45	41	39	40	38	47	45	44	54	52	40	51	44.6
WOODFORDS	MAX	50	43	46	50	46	64	63	64	51	52	52	45	38	52	47	45	48	47	45	56	57	41	53	62	55	57	64	62	54	56	52	52.2
	MIN	31	34	27	32	35	35	36	37	30	20	33	27	24	19	31	26	20	25	25	29	24	16	17	30	33	31	28	40	35	22	34	28.6
WOODLAND	MAX	63	67	64	53	58	61	73	78	64	67	69	69	60	65	64	61	60	65	68	75	77	64	65	74	73	70	78	77	77	67	71	67.6
	MIN	54	49	42	50	53	54	51	52	49	42	47	50	40	36	46	36	44	39	43	42	38	38	40	39	45	46	45	54	51	39	51	45.3
YORBA LINDA	MAX	69	64	67	70	64	76	87	67	58	71	72	68	70	79	72	65	60	65	74	78	57	73	76	79	80	78	89	84	80	77	77	72.5
	MIN	49	46	46	45	47	45	49	48	52	40	40	51	42	38	42	43	40	40	50	41	50	33	36	36	39	40	44	51	47	46	45	43.9
YOSEMITE NP	MAX	51	54	53	54	48	62	71	57	52	58	61	53	51	59	51	45	50	54	61	67	56	56	62	64	60	68	71	70	59	62	57	58.0
	MIN	42	41	34	34	39	37	40	36	32	29	31	37	29	28	30	32	28	30	32	36	36	26	28	32	35	34	39	44	41	30	40	34.3
YREKA	MAX	61	58	53	44	48	52	60	62	62	51	55	51	45	45	52	51	45	51	53	52	55	46	49	54	57	57	62	67	56	51	48	53.3
	MIN	45	32	32	34	40	41	42	42	39	32	35	24	22	24	34	26	32	34	32	37	30	26	27	34	42	31	35	40	42	31	27	33.7

DAILY SOIL TEMPERATURES

HIGHEST AND LOWEST SOIL TEMPERATURE FROM CONTINUOUS TEMPERATURE RECORD AT DEPTH SHOWN.

DEPTH IN SOIL		1	2	3	4	5	6	7	8	9	10	11	12	13	14	15	16	17	18	19	20	21	22	23	24	25	26	27	28	29	30	31	Avg.
DAVIS AGRICULTURAL COLLEGE, UNIVERSITY OF CALIFORNIA.																																	
4 Inches (a)	MAX	59	60	65	54	57	59	71	68	65	69	71	63	62	64	68	59	62	62	71	74	74	70	67	72	74	73	75	79	81	71	76	67.6
	MIN	56	53	50	54	55	55	56	57	54	51	53	53	47	45	52	43	48	45	50	52	50	47	47	48	53	54	54	60	59	52	58	52.0
RIVERSIDE CITRUS EXPERIMENT STATION, UNIVERSITY OF CALIFORNIA.																																	
STATION 1																																	
12 Inches (b)	MAX	59	58	58	57	57	58	60	61	60	60	59	59	60	61	61	60	59	57	57	61	61	60	60	62	63	64	66	66	66	68	68	60.8
	MIN	58	58	58	56	57	56	57	59	60	59	58	59	59	58	60	59	57	56	56	57	60	58	58	59	60	62	63	65	65	66	66	59.3
STATION 2																																	
18 Inches	MAX	54	54	54	54	54	54	54	55	55	55	55	54	54	54	54	55	54	54	54	54	55	55	55	56	56	56	56	56	57	57	58	54.9
	MIN	54	54	54	54	53	53	53	54	55	55	54	54	54	53	54	54	54	53	54	54	54	54	54	55	55	55	55	56	56	57	57	54.4

(a) SANDY LOAM -- UNDER BARE GROUND SURFACE. (b) RAMONA SANDY LOAM -- BARE GROUND, EXPOSED TO THE SUN. (c) RAMONA SANDY LOAM -- UNDER THE EAST SKIRT OF A VALENCIA ORANGE TREE, SHADED AND UNDER REGULARLY IRRIGATED SOIL.

See reference notes following Station Index.

Station		1	2	3	4	5	6	7	8	9	10	11	12	13	14	15	16	17	18	19	20	21	22	23	24	25	26	27	28	29	30	31	Total or Avg.
ANTIOCH PUMPING PLANT 3	EVAP	.02	.07	.09	.02	.01	.01	.07	.08	.06	.15	.20	.14	.15	.16	.11	.10	.11	.15	.15	.15	.18	.25	.17	.15	.11	.04	.06	.12	.02	.09	.17	3.36
	WIND	-	-	-	-	-	-	-	-	-	-	-	-	-	-	-	-	-	-	-	-	-	-	-	-	-	-	-	-	-	-	-	-
AVENAL 9 SSE	EVAP	.00	.15	.05	.11	.09	.08	.09	.04	.28	-	.15	.15	.18	.10	.15	.08	.15	.15	.22	.21	.30	.35	.15	.15	.30	.20	.30	.19	.30	.20	.35	B5.39
	WIND	-	-	-	-	-	-	-	-	-	-	-	-	-	-	-	-	-	-	-	-	-	-	-	-	-	-	-	-	-	-	-	-
BACKUS RANCH	EVAP	.04	.28	.22	.23	.15	.20	.20	.23	.14	.22	.25	.07	.22	.24	.24	.14	.07	.10	.19	.32	.27	.23	.21	.24	.42	.25	26	.30	.23	.39	.33	6.88
	WIND	36	117	178	183	68	187	56	48	120	234	206	79	131	50	67	105	46	12	46	235	125	144	76	54	175	138	35	60	46	269	169	3495
	MAX	59	59	63	63	63	70	77	73	65	64	71	65	48	68	-	51	52	64	61	70	66	64	69	75	76	79	77	75	78	65	73	65.0
	MIN	43	43	41	44	45	48	46	47	45	39	41	40	38	30	-	41	36	38	47	49	43	31	31	39	46	46	40	53	50	42	44	42.2
BEAUMONT 1 N	EVAP	.07	.06	.20	.02	.08	.16	.20	*	*	.40	.20	.17	.10	.16	.17	.15	.17	*	*	*	*	.66	.19	.19	.16	.16	.06	.18	.18	.20	.20	4.49
	WIND	12	28	35	37	20	36	15	16	14	36	24	43	42	49	21	26	29	44	76	19	37	44	58	24	20	12	51	23	13	55	13	972
BURLINGAME	EVAP	-	.07	.06	.02	.04	.01	.05	.10	.12	.15	.09	.12	.13	.11	.03	.06	.15	.15	.15	.14	.23	.22	.15	.20	.14	.12	.09	.12	.11	.16	.13	B3.52
	WIND	11	153	83	17	24	42	39	48	141	139	60	112	61	74	45	102	95	45	71	92	250	112	75	82	112	106	72	69	51	100	102	2585
	MAX	59	60	60	59	64	67	71	70	63	69	68	68	74	68	67	66	64	72	72	70	70	73	73	71	68	71	70	73	67	71	71	68.0
	MIN	53	49	47	53	54	55	53	52	53	44	52	56	45	42	50	41	46	46	45	49	42	40	40	42	51	52	50	52	54	46	53	48.6
CACHUMA DAM	EVAP	.08	.12	.07	.10	.13	.13	.13	.16	.09	.05	.15	.11	.18	.17	.14	.06	.17	.10	.08	.16	.14	.19	.21	.20	.20	.16	.16	.18	.20	.20	.20	4.42
	WIND	35	35	90	78	112	93	38	37	34	102	67	38	107	66	37	39	78	99	26	41	56	89	54	57	46	45	49	37	70	102	78	1935
CAMP PARDEE	EVAP	*	.03	.02	.01	*	*	.05	.06	.03	.04	.06	.03	.11	.10	.04	.01	.10	.10	.10	.10	.13	.13	.10	.10	.10	.06	.10	.10	.10	.09	.13	2.13
	WIND	16	27	18	33	24	12	14	18	39	16	28	29	46	29	32	36	38	29	21	23	46	37	36	23	21	15	21	25	38	32	35	857
CHICO EXP STA	EVAP	-	.06	*	.04	*	*	.11	.06	*	*	.31	.07	*	.24	.06	*	*	.28	.12	.14	.19	.14	*	*	.35	.15	.13	.20	.19	*	.27	B3.21
	WIND	26	74	*	158	115	88	18	29	*	*	251	95	*	75	86	*	*	159	16	42	58	31	*	*	59	24	18	30	83	*	84	1619
CHULA VISTA	EVAP	.08	.08	.16	.14	.14	.14	.11	.11	*	.24	.16	.15	.21	.16	.14	*	.35	.14	.07	.12	.11	.06	*	*	.66	.19	.14	.18	.02	.12	.21	4.39
	WIND	116	61	83	70	72	96	67	54	*	215	79	83	134	77	64	*	230	67	47	26	121	111	*	*	239	62	59	63	46	97	109	2548
DAVIS AGR COLLEGE	EVAP	.02	.02	.07	.01	.01	.01	.08	.05	.07	.09	.11	.08	.08	.16	.10	.08	.12	.09	.13	.15	.16	.17	.24	.13	.12	.10	.19	.13	.17	.10	.15	3.19
	WIND	25	45	10	83	89	53	13	3	68	14	43	93	38	54	23	71	31	43	21	27	52	55	86	16	11	12	36	10	33	55	41	1254
DUTTONS LANDING	EVAP	.00	*	*	.11	.01	.01	.10	.05	*	*	.31	.08	.16	.13	.12	*	*	.31	.14	.15	.19	.20	*	*	.53	.13	.11	.12	.18	*	ø.35	3.49
	WIND	104	*	*	411	124	94	96	28	*	*	447	214	171	61	115	*	*	402	51	71	191	137	*	*	279	99	66	66	94	*	ø377	3698
	MAX	60	-	-	65	57	60	69	69	-	-	64	60	61	69	67	-	-	63	74	75	69	69	-	-	75	72	74	73	74	-	-	-
	MIN	53	-	-	43	53	54	53	58	-	-	40	48	41	39	41	-	-	37	43	46	36	34	-	-	36	48	49	50	53	-	-	-
FALL RIVER MILLS INTAKE	EVAP	-	.11	*	.18	-	-	-	.05	.24	*	.16	.13	*	.19	.08	.10	*	.13	.12	.15	.16	.08	.14	.11	.16	.11	.15	.24	.17	.10	ø.00	B3.51
	WIND	60	50	*	230	92	5	153	30	150	*	210	210	160	45	55	130	*	150	60	40	120	70	40	*	100	100	40	90	90	70	ø 65	2615
FOLSOM DAM	EVAP	.00	.08	.07	.00	.00	.03	.07	.10	.00	.06	.14	.09	.10	.12	.12	.01	.23	.13	.16	.17	.19	.19	.21	.19	.18	.09	.16	.23	.20	.15	.17	3.64
	WIND	42	51	50	106	92	44	25	40	63	51	60	79	71	43	56	113	78	70	62	40	98	59	81	63	51	59	38	41	66	76	64	1932
FRIANT GOVT CAMP	EVAP	.02	.04	.08	.05	.08	.03	.06	.12	.12	.11	.02	.10	.08	.15	.12	.06	.18	.11	.15	.10	.17	.29	.20	.14	.16	.17	.14	.18	.15	.18	.14	3.70
	WIND	59	27	65	24	52	44	19	47	48	71	50	57	51	84	74	84	86	45	46	47	76	136	62	40	34	43	66	48	58	66	37	1746
	MAX	58	63	64	62	66	65	69	78	69	62	61	71	60	62	67	58	62	62	71	69	77	62	68	71	75	75	73	80	75	72	72	67.7
	MIN	52	52	44	45	50	53	53	53	54	41	42	46	39	38	42	44	41	42	46	46	44	32	40	40	45	47	48	52	56	46	46	45.8
HAMILTON AFB 1 E	EVAP	.04	.15	.09	.08	.03	.05	.07	.10	.15	.15	.10	.16	.11	.15	.26	.14	.12	.13	.15	.15	.37	.17	.19	.15	.18	.15	.15	.15	.13	.20	.20	4.42
	WIND	56	170	111	48	62	56	52	65	155	120	127	190	104	74	133	112	150	50	70	80	332	173	67	74	107	87	90	34	78	130	178	3335
	MAX	62	63	60	59	60	68	69	68	68	65	63	61	67	67	68	67	66	71	74	74	68	70	72	72	70	75	72	75	72	71	71	68.0
	MIN	53	47	44	51	54	54	52	56	40	40	50	49	41	40	50	37	46	43	44	45	38	35	41	43	48	44	42	52	54	43	59	46.2
HETCH HETCHY	EVAP	-	-	-	-	-	-	-	-	-	-	-	-	-	-	-	-	-	-	-	-	-	-	-	-	-	-	.13	.16	.14	.02	.09	-
	WIND	-	-	-	-	-	-	-	-	-	-	-	-	-	-	-	-	-	-	-	-	-	-	-	-	-	-	-	-	-	-	-	-
JOICE ISLAND	EVAP	*	*	*	.15	*	*	.11	*	*	*	.22	*	*	*	*	*	*	.78	*	*	.44	*	*	*	.63	*	*	.38	*	*	.36	3.07
	WIND	*	*	*	360	*	*	240	*	*	*	360	*	*	*	*	*	*	580	*	*	250	*	*	*	290	*	*	150	*	*	164	2394
	MAX	-	-	-	70	-	-	79	-	-	-	80	-	-	-	-	-	-	82	-	-	86	-	-	-	85	-	-	90	-	-	86	-
	MIN	-	-	-	51	-	-	55	-	-	-	46	-	-	-	-	-	-	42	-	-	42	-	-	-	41	-	-	52	-	-	46	-
KETTLEMAN CITY 1 SSW	EVAP	.00	.01	.10	.09	.12	.13	.07	.11	.26	.08	.13	.13	.12	.15	.22	.15	.22	.13	.23	.27	.24	.30	.29	.22	.25	.26	.23	.24	.28	.28	.27	5.58
	WIND	102	42	57	45	46	53	44	49	121	70	54	84	71	84	61	108	80	74	73	86	59	104	99	50	57	69	54	53	60	85	70	2164
LAKESHORE	EVAP	.05	.10	.00	.00	.02	.04	.06	-	-	.02	.13	.11	.09	.05	-	-	-	.08	.13	.12	.08	.10	.07	.08	.05	.13	.13	.08	.05	.05	.05	B2.23
	WIND	7	16	14	36	22	7	7	32	37	4	58	44	2	4	15	10	[illegible]	14	15	17	9	13	12	7	7	10	13	6	[illegible]	[illegible]	10	467
LODI	EVAP	.07	.08	.05	.00	.00	.08	.07	.07	.10	.11	.11	.19	.02	.20	.08	.08	.17	.12	.12	.21	.18	.24	.08	.16	.11	.18	.12	.22	.17	.04	.28	3.71
	WIND	50	58	49	108	70	52	32	49	72	74	49	130	87	32	74	64	110	53	45	75	140	109	35	39	64	59	26	61	83	83	112	2144
MANDEVILLE ISLAND	EVAP	.05	.08	.06	.08	.00	.13	.04	.05	.17	.18	.15	.20	.20	.21	.10	.08	.15	.17	.23	.28	.15	.38	.15	.23	.19	.21	.18	.24	.22	.22	.20	4.98
	WIND	131	147	95	170	118	135	49	106	198	257	133	248	207	122	185	109	164	124	117	178	246	286	106	92	157	191	102	112	182	212	195	4874
	MAX	62	63	61	59	59	68	68	65	64	68	69	65	63	69	60	64	60	73	74	71	66	66	73	72	70	75	78	80	72	72	68	67.6
	MIN	55	52	45	51	54	62	59	55	54	49	52	61	46	41	48	41	60	43	49	58	48	59	42	45	50	52	49	60	58	48	61	51.8
NEWARK	EVAP	.02	*	*	.13	.00	.03	.08	.04	*	*	.40	.13	.14	.09	.15	*	*	.32	.14	.13	.15	.12	*	*	.32	.14	.14	.12	.14	*	ø.33	3.26
	WIND	33	*	*	202	32	26	30	52	*	*	208	93	79	38	90	*	*	221	46	55	121	59	*	*	189	49	42	46	61	*	ø198	1970
OAKDALE WOODWARD DAM	EVAP	.00	.03	.10	*	*	*	.09	.10	*	.20	.10	.11	.13	.05	.11	.15	.06	.21	.16	.14	.31	.11	.33	.14	.18	.04	.24	.13	.34	.16	.02	3.74
	WIND	183	65	32	136	170	42	84	49	106	67	69	55	63	99	154	165	165	206	76	83	100	158	111	80	55	103	58	37	132	65	102	3070
PLACERVILLE IFG	EVAP	.02	*	*	.01	-	.00	.04	.07	*	*	.24	*	.03	.03	.04	*	*	.15	.08	.13	.08	.14	*	*	.41	.11	.10	.13	.15	*	ø.16	B2.19
	WIND	-	-	-	-	-	-	-	-	-	-	-	-	-	-	-	-	-	-	-	-	-	-	-	-	-	-	-	-	-	-	-	-
RICHMOND FIELD STA	EVAP	*	*	*	.16	*	*	.14	.07	*	*	.39	.14	.14	.15	.07	*	*	.38	.12	.16	.22	.17	*	*	.39	*	*	.41	.06	*	ø.35	3.52
	WIND	*	*	*	288	*	*	344	95	*	*	339	172	67	62	184	*	*	347	58	127	130	70	*	*	221	*	*	208	116	*	ø213	3041
	MAX	-	-	-	67	-	-	72	69	-	-	69	65	70	69	65	-	-	71	73	72	68	73	-	-	72	-	-	76	73	-	-	-
	MIN	-	-	-	48	-	-	46	53	-	-	43	51	43	45	49	-	-	40	46	50	40	39	-	-	42	-	-	52	53	-	-	-
RIVERSIDE CITRUS EXP STA	EVAP	.09	.07	.07	.09	.05	.08	.17	.13	.03	.13	.13	.10	.14	.16	.13	.11	.10	.12	.12	.20	.15	.29	.28	.23	.18	.15	.21	.17	.20	.20	.19	4.47
	WIND	76	63	47	59	62	46	50	63	61	79	68	63	59	78	58	120	78	45	81	103	155	274	278	113	66	69	59	62	111	102	88	2736
SALT SPRINGS PH	EVAP	.00	.00	.00	.00	.01	.00	-	-	-	.09	.06	*	*	.09	.02	.11	.04	.10	.08	.18	.08	.15	.15	.16	.16	.10	.24	.12	.10	.06	.07	B2.40
	WIND	-	-	-	-	-	-	-	-	-	-	-	-	-	-	-	-	-	-	-	-	-	-	-	-	-	-	-	-	-	-	-	-
SHASTA DAM	EVAP	.08	.03	.09	.06	.00	.04	.03	.05	.08	.12	.01	.05	.08	.12	.03	.03	.05	.14	.16	.15	.15	.10	.17	.13	.08	.08	.20	.15	.10	.03	.02	2.61
	WIND	37	43	62	58	50	25	22	18	74	32	31	73	41	35	19	41	37	69	72	52	31	28	65	40	22	48	69	41	30	46	27	1338
STOCKTON MOWRY BRIDGE	EVAP	.00	.11	.08	*	.00	.00	.00	.11	.07	.00	.08	.02	.04	.11	.08	.09	.15	.17	.15	.24	.23	.22	.17	.15	.15	.21	.15	.24	.19	.15	.24	3.60
	WIND	55	160	90	50	40	60	50	30	80	150	75	205	10	15	50	90	115	45	50	115	215	55	50	40	75	100	40	50	95	85	135	2475
	MAX	63	54	53	57	58	66	73	63	64	69	75	67	71	71	63	65	61	76	77	68	65	70	76	75	76	79	79	84	70	74	74	68.9
	MIN	54	48	44	52	53	52	54	56	51	45	56	56	46	43	50	41	45	43	47	48	40	37	40	46	48	49	52	58	46	44	50	48.5
TRACY PUMPING PLANT	EVAP	.12	.27	*	*	.01	.11	.10	.09	.17	.23	.19	.17	.22	.15	.08	.27	.14	.15	.12	.30	.29	.30	.15	.27	.30	.15	.18	.28	.20	.19	.27	5.47
	WIND	105	274	193	70	91	165	91	63	129	220	117	157	104	71	109	123	105	135	60	175	190	127	70	78	237	141	57	74	122	133	162	3948
TURNTABLE CREEK	EVAP	.11	.00	.04	.04	.00	.00	.00	.00	.12	.14	.00	-	.05	.12	.05	.00	-	.08	.23	.17	.12	.19	.05	.10	.09	.05	.25	.10	.14	.05	.01	B2.46
	WIND	57	27	91	77	98	13	20	17	116	46	47	155	73	51	37	57	47	87	139	65	70	59	94	42	17	53	100	50	36	51	27	1919
WALNUT GROVE	EVAP	-	-	-	-	-	-	-	-	-	-	-	-	-	-	-	-	-	-	.15	.00	.30	.30	.00	.15	.20	.15	.15	.15	.17	.15	.28	-
	WIND	46	125	71	61	57	75	40	44	83	118	78	126	103	38	62	89	50	33	46	135	134	120	45	42	[illegible]	83	41	50	94	70	112	2363

MAXIMUM AND MINIMUM IN TABLE 6 REFER TO EXTREMES OF TEMPERATURE OF WATER IN PAN AS RECORDED DURING THE 24 HOURS ENDING AT TIME OF OBSERVATION.
ø PRORATED TO PRESERVE MONTHLY TOTAL.

See reference notes following Station Index.

Station		1	2	3	4	5	6	7	8	9	10	11	12	13	14	15	16	17	18	19	20	21	22	23	24	25	26	27	28	29	30	31
		Day of month																														
ALTURAS RS	SNOWFALL	-	-	-	-	-	-	-	-	-	-	-	-	-	-	-	-	-	-	-	-	-	-	-	-	-	-	-	-	-	-	-
	SN ON GND												1																			
BIG BEAR LAKE DAM	SNOWFALL	4.0									2.0						3.0	2.0		T												
	SN ON GND	4	4	-	-	-	-	-	-	-	2	-	-	-	-	-	3	5	-	-	-	-	-	-	-	-	-	-	-	-	-	-
BIG CREEK PWR HOUSE NO 1	SNOWFALL									0.5						T	2.0	T				T										
	SN ON GND															T																
BLUE CANYON WB AP	SNOWFALL			3.3					[illegible]	1.7		T	3.7	5.5	T	11.0	T		T		0.7	0.2								1.8		2.5
	SN ON GND	T	T	T	2	T	T	T	T	1	T	T	1	7	5	8	14	12	10	8	7	5	4	3	2	T	T	T	T	T	2	T
BOCA	SNOWFALL				T					1.0			1.0	2.0		T	T					T									1.0	
	SN ON GND	T	T	T	T					1			1	1	T	T	T					T									1	
BRIDGEPORT DAM	SNOWFALL																														T	
	SN ON GND																														T	
CANYON DAM	SNOWFALL			0.5									3.0	3.0		2.0	3.0														1.0	1.0
	SN ON GND	5	3	2	T	T							2	2	1	1	3	1	T	T												
CUYAMACA	SNOWFALL										T							3.0														
	SN ON GND																	-	-	-	-	-	-	-	-	-	-	-	-	-	-	-
DOYLE 5 SSE	SNOWFALL																					-										
	SN ON GND																					2	T									
FALL RIVER MILLS INTAKE	SNOWFALL													0.5																		
	SN ON GND													1																		
FORT BIDWELL	SNOWFALL									T			3.0	2.0			T					T										T
	SN ON GND												2	T																		
GIANT FOREST	SNOWFALL	8.0	T	T	0.5					1.0	3.0		T	0.3	T		5.0	1.0	T			T	T								T	
	SN ON GND	8	6	6	6	5	4	T	T	1	4	T	T	T	T	T	5	6	5	T	T	T	T	T	T	T	T	T	T	T	T	T
GRANT GROVE	SNOWFALL	6.0								2.0	3.0			1.0			9.0	1.0					T								T	
	SN ON GND	8	6	5	5	4	T			2	4	3	T	1	-	T	9	9	9	8	6	4	4	T	T	T	T	T	T	T	T	T
HETCH HETCHY	SNOWFALL			T						T				T			2.5															
	SN ON GND			-	-	-	-	-	-	-	-	-	-	-	-	-	-	-	-	-	-	-	-	-	-	-	-	-	-	-	-	-
HUNTINGTON LAKE	SNOWFALL	2.0	T	T	2.0	T				7.0	T		2.0	1.0		T	8.0		T			T	T							0.5	0.5	
	SN ON GND	28	27	27	28	27	26	25	25	30	28	27	29	20	29	28	36	35	34	34	32	31	31	30	29	28	27	26	24	25	25	23
JESS VALLEY	SNOWFALL									2.0			3.0	1.0								2.0									2.0	2.0
	SN ON GND									2			2	2	T							2										2
LAKE ARROWHEAD	SNOWFALL																4.0	3.0														
	SN ON GND																4	-	-													
LAKE CITY	SNOWFALL			1.3							3.0		4.0	12.0			T					T										
	SN ON GND			1									3	9	6	3	2					T										
LAKE ELEANOR	SNOWFALL				T					-				T			-															
	SN ON GND									1							2	T														
LAKE SPAULDING	SNOWFALL			1.0	3.0					2.0			5.0	5.0		6.0	3.0					1.0	T								2.0	3.0
	SN ON GND	10	9	10	9	8	6	3	2	3	1	T	5	9	7	13	14	11	9	8	6	7	7	5	4	3	T	T	T	T	T	T
LLANO SHAWNEE HILLS RCH	SNOWFALL																T															
	SN ON GND																															
MANZANITA LAKE	SNOWFALL					1.0				4.0	T	T	5.0	10.0			4.0	T		T		2.0									3.0	2.0
	SN ON GND	T	T	T	T	T	T	T	T	4	T	T	5	14	10	[illegible]	12	10	8	7	8	8	7	7	T	T	T				3	3
MC CLOUD	SNOWFALL												T	1.0		1.0	5.0	4.0	T													
	SN ON GND													1		T	5	6	2	T	T											
MINERAL	SNOWFALL			0.5						0.5	2.5		3.0	3.0		3.0	4.5	0.3				1.0									2.0	1.0
	SN ON GND	T	T	T	T	T	T	T	T	1	T	T	3	6	3	5	9	5	T	T	T	T	T	T	T	T	T	T	T	T	2	1
MOUNT HAMILTON	SNOWFALL									T				T			T															
	SN ON GND																															
MOUNT SHASTA WB CITY	SNOWFALL			T									0.4		0.1	2.5	2.0	4.0	T			T								T		T
	SN ON GND													T		T	1	5	T	T												
	WTR EQUIV																	0.3														
MT WILSON FC 338 B	SNOWFALL									T	T						1.0															
	SN ON GND																1	-														
PALOMAR MTN OBSY	SNOWFALL									T																						
	SN ON GND																															
SANDBERG WB	SNOWFALL																T	T														
	SN ON GND																T															
SIERRAVILLE RS	SNOWFALL									0.1	T		1.0	2.0	T	1.1	0.1					1.0	1.0								1.8	
	SN ON GND									T			1	2		1	T					1									1	
SODA SPRINGS	SNOWFALL	T	T	T	5.0	6.0				7.0			7.0	3.0		8.0	3.0					2.0	1.0							1.0	5.0	1.0
	SN ON GND	49	49	48	52	55	55	53	51	58	56	55	57	58	56	61	63	61	58	56	54	55	55	53	52	51	49	48	45	42	46	44
SO ENTRANCE YOSEMITE NP	SNOWFALL															2.0	2.0															
	SN ON GND															2	2	-	-													
SQUAW VALLEY LODGE	SNOWFALL	4.0			7.0	1.0				2.0	1.0		1.0			-	-					6.0	1.0						1.0			-
	SN ON GND	39	39	39	46	47	47	47	46	48	49	47	48	46	44	41	38	37	35	35	34	40	41	38	36	36	35	32	33	31	30	31
SQUIRREL INN NO 2	SNOWFALL																6.0	3.0														
	SN ON GND																-	-	-	-	-	-	-	-	-	-	-	-	-	-	-	-
STRAWBERRY VALLEY	SNOWFALL													T		1.0														T		
	SN ON GND													T		1	T	T	T											T		
SUSANVILLE AP	SNOWFALL												2.0								T	0.5										
	SN ON GND												T																			
TABLE MOUNTAIN	SNOWFALL	4.0								2.0	T						4.0		T	T												
	SN ON GND	2	1	1	T	T	T	T		1	T						4	3	2	1	T											
TAHOE	SNOWFALL				2.5					5.5			5.0	2.5		1.0	2.5					2.0	T								2.5	
	SN ON GND	17	17	16	18	17	16	15	14	19	14	13	18	20	18	16	18	17	16	15	14	16	16	15	14	12	12	10	9	7	9	8

See reference notes following Station Index.

Station		Day of month																														
		1	2	3	4	5	6	7	8	9	10	11	12	13	14	15	16	17	18	19	20	21	22	23	24	25	26	27	28	29	30	31
TWIN LAKES	SNOWFALL	0.5	1.0	4.0	4.0	15.0	2.0			9.0	0.5	T	5.5	2.0		7.5	4.0					1.5	0.5			T			0.5	5.0	4.0	1.5
	SN ON GND	52	51	51	55	68	63	60	58	66	65	64	68	68	66	72	73	71	69	67	66	66	65	64	63	62	61	60	59	61	62	62
WESTWOOD 3 WSW	SNOWFALL		T	1.0							T		5.0	T		4.0	T					T								T	T	
	SN ON GND			1									5	2	T	4	4	2	T			T	T							T	T	
WHITE MOUNTAIN NO 1	SNOWFALL	8.0	T	T	T	T	T			T	T						T		0.5	1.0							T		T	T	T	
	SN ON GND	13	13	13	13	13	12	10	8	6	6	5	4	4	4	4	4	4	4	5	4	3	3	2	1	T	T	T	T	T	T	T
WHITE MOUNTAIN NO 2	SNOWFALL	12.0		1.0	1.0	2.0	0.5			0.5	0.5		0.5				T	T	1.0	4.0	1.0	T					1.0		1.0			
	SN ON GND	22	21	22	23	25	25	23	20	19	19	18	18	17	17	17	16	16	17	21	22	20	18	16	15	13	12	10	10	9	9	8
WOODFORDS	SNOWFALL									2.0			2.0			T	T					T	T								T	
	SN ON GND												T																			

SUPPLEMENTAL DATA

Station	Wind direction		Wind speed m. p. h.				Relative humidity averages - percent				Number of days with precipitation							Percent of possible sunshine	Average sky cover sunrise to sunset
	Prevailing	Percent of time from prevailing	Average	Fastest mile	Direction of fastest mile	Date of fastest mile	4:30A PST	10:30A PST	4:30P PST	10:30P PST	Trace	.01–.09	.10–.49	.50–.99	1.00–1.99	2.00 and over	Total		
BAKERSFIELD WB AIRPORT	NW	11	5.4	++26	NNW	29	81	55	40	68	9	2	0	0	0	0	11	-	7.1
BISHOP WB AIRPORT	-	-	-	-	-	-	-	27	20	-	0	2	0	0	0	0	2	-	6.7
BLUE CANYON WB AIRPORT	-	-	-	-	-	-	-	72	75	-	2	5	3	8	3	0	21	-	8.6
BURBANK WB AIRPORT	S	14	5.5	++38	NNW	21	74	47	44	68	7	3	1	1	0	0	12	-	6.2
EUREKA WB CITY	-	-	7.4	31	SW	11	-	-	-	-	5	5	9	5	2	0	26	23	8.7
FRESNO WB AIRPORT	NW	21	6.4	30	NW	21	88	61	46	78	2	5	2	0	0	0	9	69	7.1
LOS ANGELES WB AIRPORT	W	22	8.2	++37	N	21	79	54	64	76	4	0	4	0	0	0	8	-	6.1
LOS ANGELES WB CITY	-	-	6.6	30	NW	13	76	47	50	72	2	3	1	1	0	0	7	70	5.5
MOUNT SHASTA WB CITY	-	-	-	-	-	-	82	67	62	-	4	8	9	2	0	0	23	-	8.2
OAKLAND WB AIRPORT	W	17	9.4	++25	SW	8+	84	70	63	79	3	7	7	0	0	0	17	-	6.8
RED BLUFF WB AIRPORT	SSE	23	9.9	43	SE	11	78	61	51	69	9	7	7	1	0	0	24	58	7.5
SACRAMENTO WB AIRPORT	SW	18	10.0	36	SW	20	89	66	55	79	5	5	6	0	0	0	16	73	7.1
SANDBERG WB	-	-	-	++56	WNW	29	-	65	62	-	5	5	2	0	0	0	12	-	7.1
SAN DIEGO WB AIRPORT	SSW	10	6.9	25	SW	16	80	59	59	76	6	1	4	0	0	0	11	60	6.4
SAN FRANCISCO WB AIRPORT	WNW	29	10.3	40	WNW	9	89	73	73	84	6	7	5	1	0	0	19	-	7.1
SAN FRANCISCO FED OFFICE BLDG	-	-	9.2	27	W	31	-	80†	-	-	2	7	8	0	0	0	17	56	6.5
SAN JOSE	NW	31	6.3	26	SW	8	-	-	66	-	1	7	3	0	0	0	11	48	5.2
SANTA MARIA WB AIRPORT	WNW	34	8.2	++23	NW	13+	91	59	69	87	4	6	2	0	0	0	12	-	5.9

† 8:00 A.M.

++ FASTEST OBSERVED ONE MINUTE WIND SPEED. THIS STATION IS NOT EQUIPPED WITH AUTOMATIC RECORDING WIND INSTRUMENTS.

See reference notes following Station Index.

CALIFORNIA
PLATE 1
STATUTE MILES
10 0 10 20 30
LAKEPORT AREA
SAN FRANCISCO AREA
STATUTE MILES
5 0 5 10 15
NORTH COAST DRAINAGE
SACRAMENTO DRAINAGE
NORTH EAST INTERIOR BASINS
SAN JOAQUIN DRAINAGE
SOUTH EAST DESERT BASINS
CENTRAL DRAINAGE
See San Francisco Area Map
STATION LEGEND
Precipitation only
Precipitation, storage not shown on this map
Precipitation and Temperature
Precipitation, Temperature and Evaporation
Type of gage: Non-recording:
Recording: Both types.
Double circle combinations: Complete Meteorological.
DOUBLE CIRCLE COMBINATIONS INDICATE THE AVAILABILITY OF MORE DETAILED METEOROLOGICAL DATA.

ISOLINES ARE DRAWN THROUGH POINTS OF APPROXIMATELY EQUAL VALUE. CAUTION SHOULD BE USED IN INTERPOLATING ON THESE MAPS, PARTICULARLY IN MOUNTAINOUS AREAS.

AVERAGE TEMPERATURE

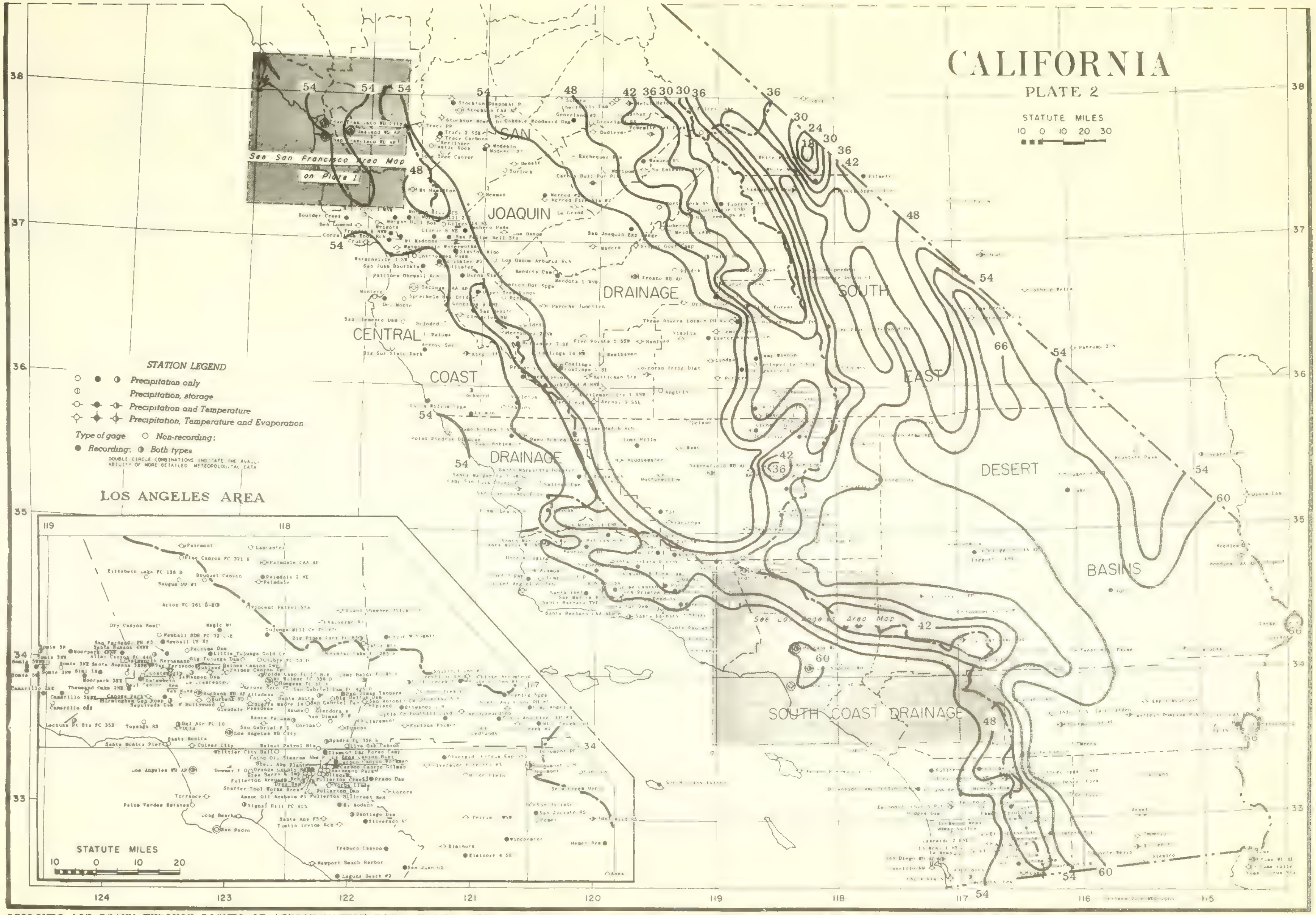

ISOLINES ARE DRAWN THROUGH POINTS OF APPROXIMATELY EQUAL VALUE. CAUTION SHOULD BE USED IN INTERPOLATING ON THESE MAPS, PARTICULARLY IN MOUNTAINOUS AREAS.

Station	Index No	County	Drainage †	Latitude	Longitude	Elevation	Observation time Temp.	Observation time Precip.	Observer	Refer to tables
ACTON ESCONDIDO FC 261E-E	0014	LOS ANGELES	29	34 30	118 17	2920		5P	J C PASSOLD	3 C
ADIN RANGER STATION	0029	MODOC	21	41 12	120 57	4193	5P	5P	U S FOREST SERVICE	2 3 5
ALDERPOINT	0088	HUMBOLDT	7	40 11	123 36	435	9A	9A	MRS CORA C OLSEN	2 3 5
ALISO CANYON FC 446	0115	LOS ANGELES	13	34 19	118 33	2367		5P	J SPRECHER	3 C
ALPINE 1 W	0136	SAN DIEGO	33	32 50	116 47	1700	4P	4P	ERNEST W WRIGHT	2 3 5
ALTADENA	0141	LOS ANGELES	13	34 11	118 08	1125		5P	RUBIO CANON L&W ASN	3
ALTURAS RANGER STATION	0161	MODOC	21	41 29	120 32	4365	8A	8A	U S FOREST SERVICE	2 3 5 7 C
AMBOY	0176	SAN BER'DINO	6	34 33	115 45	620		MID	NAT CHLORIDE OF AM	C
ANGIOLA	0204	TULARE	9	35 59	119 29	205		5P	ANGIOLA ELEV & WHSE	3
ANGWIN PAC UNION COLLEGE	0212	NAPA	17	38 35	122 26	1815	6P	6P	PACIFIC UNION COL	2 3 5
ANTIOCH 1 E	0227	CONTRA COSTA	27	38 00	121 47	46	6P	6P	EDWARD C JENNINGS	2 3 5
ANTIOCH PUMPING PLANT 3	0232	CONTRA COSTA	27	37 59	121 41	60	8A	8A	U S BUR RECLAMATION	2 3 5 6
ANZA	0235	RIVERSIDE	33	33 33	116 41	3900		8A	CORPS OF ENGINEERS	3
APACHE CAMP	0239	VENTURA	30	34 52	119 21	4600		MID	KERN CO ROAD CAMP	C
ARROYO SECO	0322	MONTEREY	24	36 14	121 29	800		MID	CHARLES M HERBERT	C
ARROYO SECO RS FC 508 C	0327	LOS ANGELES	13	34 12	118 10	1220		5P	D G STARR	3
ASH MOUNTAIN	0343	TULARE	9	36 29	118 50	1698	4P	8A	US NAT PARK SERVICE	2 3 5
ASSOC OIL ANAHEIM NO 1	0355	ORANGE	26	33 55	117 53	350		7A	CORPS OF ENGINEERS	3
ATLAS ROAD	0372	NAPA	17	38 25	122 15	1735		MID	GLADYS A DUTRA	C
ATWELL CCC CAMP	0374	TULARE	9	36 28	118 40	6400		VAR	CORPS OF ENGINEERS	S
AUBERRY	0379	FRESNO	27	37 05	119 29	2003	4P	4P	UNION ELEM SCHOOL	2 3 5
AUBURN	0383	PLACER	1	38 54	121 04	1297	7A	7A	DAN BARBER	2 3 5
AVALON PLEASURE PIER	0395	LOS ANGELES	33	33 21	118 20	0	8A	8A	HARBOR MASTER	2 3 5
AVENAL 9 SSE	0398	KINGS	10	35 54	120 03	532	8A	8A	TIDEWATER OIL CO	2 3 5 6
AZUSA FC 143	0410	LOS ANGELES	26	34 08	117 54	607		5P	CORNELIUS SMITH	3
BACKUS RANCH	0418	KERN	6	34 57	118 11	2645	5P	5P	GEORGE L TURCOTT	2 3 5 6
BADGER	0422	TULARE	9	36 38	119 01	3030		MID	MRS LUCILLE E WEDDLE	C
BADGER PASS	0425	MARIPOSA	14	37 40	119 40	7300		VAR	US NAT PARK SERVICE	S
BAKER	0436	SAN BER'DINO	6	35 16	116 04	940		MID	TOWN OF BAKER	C
BAKER 9 NNW	0437	SAN BER'DINO	6	35 23	116 07	1045	8A	8A	L A WTR & PWR DEPT	2 3 5
BAKERSFIELD WB AIRPORT	0442	KERN	10	35 25	119 03	489	MID	MID	U S WEATHER BUREAU	2 3 5 C
BALCH POWER HOUSE	0449	FRESNO	11	36 54	119 06	1750		5P	P G & E COMPANY	3 C
BALL MOUNTAIN LOOKOUT	0468	TEHAMA	23	39 56	122 47	6500		VAR	CORPS OF ENGINEERS	S
BARNESON PARK	0509	ORANGE	26	33 56	117 51	600		8A	CORPS OF ENGINEERS	3
BARRETT DAM	0514	SAN DIEGO	33	32 41	116 40	1623	7A	7A	SAN DIEGO WTR DEPT	2 3 5
BARSTOW	0519	SAN BER'DINO	15	34 54	117 01	2142	6P	6P	SO CALIF WATER CO	2 3 5
BATES RIDGE	0543	SNTA BARBARA	30	34 55	119 54	5300		VAR	U S FOREST SERVICE	■
BEAUMONT	0606	RIVERSIDE	28	33 56	116 59	2580		8A	BEAUMONT IRRIG DIST	3
BEAUMONT PUMPING PLANT	0607	RIVERSIDE	28	33 59	116 58	3045		7A	BEAUMONT IRRIG DIST	3
BEAUMONT 1 N	0609	RIVERSIDE	28	33 57	116 59	2630	4P	4P	B L TATE	2 3 5 6 C
BEEHIVE MEADOW	0617	TUOLUMNE	37	38 00	119 47	6500		VAR	HETCH HETCH WTR SUP	S
BEL AIR FC 10	0619	LOS ANGELES	33	34 05	118 27	540		5P	T J LE BLANC	3 C
BEN LOMOND	0671	SANTA CRUZ	4	37 05	122 06	504	5P	5P	MRS N T SHAW	2 3 5
BENSONS FERRY	0682	SAN JOAQUIN	16	38 15	121 26	17		7A	DAVID P CAMERON JR	3
BERKELEY	0693	ALAMEDA	4	37 52	122 15	299	9P	8P	UNIVERSITY OF CALIF	2 3 5 C
BESWICK 7 S	0715	SISKIYOU	12	41 52	122 14	6140		VAR	U S WEATHER BUREAU	S
BIEBER	0731	LASSEN	21	41 07	121 08	4130		MID	MRS GEORGIA M WOODIN	C
BIG BAR RANGER STATION	0738	TRINITY	35	40 45	123 15	1248	8A	8A	U S FOREST SERVICE	2 3 5
BIG BEAR LAKE DAM	0742	SAN BER'DINO	28	34 14	116 58	6815	5P	6A	KENNETH V SIMPSON	2 3 5 7 C
BIG CREEK PWR HOUSE NO 1	0755	FRESNO	27	37 12	119 15	4928	5P	5P	SO CALIF EDISON CO	2 3 5 7
BIG DALTON DAM FC 223B-E	0758	LOS ANGELES	26	34 10	117 49	1575		5P	D E WILSON	3
BIG PINE CREEK	0767	INYO	19	37 08	118 28	10000		VAR	DEP WATER RESOURCES	S
BIG PINES PARK FC 83	0779	LOS ANGELES	7	34 23	117 41	6860		5P	HOWARD ROWE	3 C
BIG SUR STATE PARK	0790	MONTEREY	4	36 15	121 47	220		8A	STATE PARK SERVICE	3
BIG TUJUNGA DAM FC 16 D-E	0798	LOS ANGELES	13	34 18	118 11	2315		5P	D J ROBERTSON	3
BIRMINGHAM GEN HOSPITAL	0818	LOS ANGELES	13	34 11	118 30	722		MID	CORPS OF ENGINEERS	C
BISHOP PASS SNOW COURSE	0821	FRESNO	11	37 06	118 34	11040		VAR	CORPS OF ENGINEERS	S
BISHOP WB AIRPORT	0822	INYO	19	37 22	118 22	4108	MID	MID	U S WEATHER BUREAU	2 3 5 7 C
BLACK MTN 2 S	0850	SANTA CLARA	4	37 17	122 09	2331		3P	MRS PROCTOR A CAHILL	3
BLACKS MOUNTAIN	0867	LASSEN	21	40 46	121 12	7200		VAR	U S WEATHER BUREAU	S
BLACKS MOUNTAIN BRANCH	0870	LASSEN	21	40 44	121 15	5600		7A	U S FOREST SERVICE	3
BLUE CANYON WB AIRPORT	0897	PLACER	8	39 17	120 42	5280	MID	MID	U S WEATHER BUREAU	2 3 5 7 C
BLUE LAKE REDWOOD CREEK	0903	HUMBOLDT	17	40 55	123 49	975		9A	KENNETH E HIBBARD	3
#BLYTHE	0924	RIVERSIDE	5	33 37	114 36	266	6P	6P	O W MALMGREN	2 3 5
BLYTHE 7 W	0925	RIVERSIDE	5	33 37	114 43	390		MID	STATE DIV OF FSTRY	C
BLYTHE CAA AIRPORT	0927	RIVERSIDE	5	33 37	114 43	390	MID	MID	U S CIVIL AERO ADM	2 3 5
BOCA	0931	NEVADA	36	39 23	120 06	5532	8A	8A	HAROLD M PABST	2 3 5 6 7
BONITA	0968	SAN DIEGO	33	32 40	117 02	105	5P	5P	R M ALLEN	2 3 5
BORREGO DESERT PARK	0983	SAN DIEGO	6	33 16	116 25	850		8A	CORPS OF ENGINEERS	3
BORREGO SPRINGS 3 NNE	0986	SAN DIEGO	6	33 17	116 21	625	8A	8A	DI GIORGIO FRUIT	2 3 5
BOULDER CREEK LOCATELLI RANCH	1005	SANTA CRUZ	4	37 08	122 12	2200		MID	VINCENT D LOCATELLI	C
BOULEVARD 5 W	1009	SAN DIEGO	■	32 40	116 20	3250		9A	CORPS OF ENGINEERS	3
BOUQUET CANYON	1013	LOS ANGELES	13	34 35	118 21	3000		MID	L A WTR & PWR DEPT	3
BOWMAN DAM	1018	NEVADA	8	39 27	120 40	5347	5P	5P	NEVADA IRRIG DIST	2 3 5 C
BRADLEY	1034	MONTEREY	24	35 52	120 48	540		8A	ALBERT C RIST	3
BRAWLEY	1048	IMPERIAL	6	32 59	115 32	-119	8A	8A	LYLE C WHITTED	2 3 5
BRAY 10 WSW	1050	SISKIYOU	12	41 34	122 08	5759		VAR	U S WEATHER BUREAU	■
BREA BERRY AND IMPERIAL	1054	ORANGE	26	33 55	117 54	350		8A	CORPS OF ENGINEERS	3
BREA DAM	1057	ORANGE	26	33 53	117 56	275		8A	CORPS OF ENGINEERS	3 C
BRENTWOOD 6 SW	1060	CONTRA COSTA	27	37 53	121 47	325		MID	VERNON R CAKEBREAD	C
BRIDGEPORT DAM	1075	MONO	38	38 19	119 13	6420	5P	5P	WALKER RVR IR DIST	2 3 5 7
BRIDGEPORT RANGER STA	1076	MONO	38	38 16	119 17	6550		MID	U S FOREST SERVICE	C
BRIDGEVILLE 4 NNW	1080	HUMBOLDT	7	40 31	123 49	2050		8A	MRS ALBERT R HUNT	3
BROOKS FARNHAM RANCH	1112	YOLO	23	38 46	122 09	350	9A	9A	MRS JOYCE A FARNHAM	2 3 5 C
BRUSH CREEK RANGER STA	1130	BUTTE	8	39 41	121 20	3560		■	U S FOREST SERVICE	3 C
BRUSHY SPRINGS GUARD STA	1133	PLACER	1	39 00	120 35	4800		VAR	CORPS OF ENGINEERS	S
BRYSON	1142	MONTEREY	24	35 48	121 05	925		MID	ERNEST A WEFERLING	C
BUCKHORN	1149	SHASTA	21	40 52	121 51	3771		9A	CLOSED	2/18/57
BUCKS LAKE	1161	PLUMAS	8	39 54	121 12	5200		MID	HAROLD W MC REYNOLDS	C
BUENA VISTA	1170	SAN BENITO	20	36 46	121 11	1640		MID	MRS LOLA F GALLI	C
BULLARDS BAR POWER HOUSE	1180	YUBA	8	39 25	121 09	1740		4P	P G & E COMPANY	3
BURBANK FIRE DEPT FC 226	1192	LOS ANGELES	13	34 11	118 18	650		5P	CHIEF F OLCHVARY	■
#BURBANK WB AIRPORT	1194	LOS ANGELES	13	34 12	118 22	699	MID	MID	U S WEATHER BUREAU	2 3 5 C
BURLINGAME	1206	SAN MATEO	4	37 35	122 21	10	4P	4P	CITY OF BURLINGAME	2 3 5 6
BURNEY	1214	SHASTA	21	40 53	121 40	3127	8A	8A	RUTH C ESTES	2 3 5
BURTON RANCH	1216	CONTRA COSTA	4	37 52	122 05	560		8A	MRS M A R STIRTON	3
BUTTONWILLOW	1244	KERN	10	35 24	119 28	268	8A	8A	BUENA VISTA W S DIS	2 3 5
CABAZON	1250	RIVERSIDE	6	33 55	116 47	1815		5P	JAMES A WAKELAND	3
CABRILLO NAT MONUMENT	1252	SAN DIEGO	33	32 40	117 14	410	5P	5P	US NAT PARK SERVICE	2 3 5
CALHUMA DAM	1253	SNTA BARBARA	32	34 35	119 59	781	8A	8A	U S BUR RECLAMATION	2 3 5 6 C
CAJON WEST SUMMIT	1272	SAN BER'DINO	6	34 23	117 34	4810		MID	SAN BER'DINO CO FCD	C
CALAVERAS BIG TREES	1277	CALAVERAS	2	38 17	120 19	4696	8A	8A	CAL DIV BEACH & PKS	2 3 5
CALAVERAS RANGER STATION	1280	CALAVERAS	34	38 12	120 22	3343		MID	U S FOREST SERVICE	C
CALEXICO	1288	IMPERIAL	6	32 40	115 27	3		8A	IMPERIAL IRRIG DIST	3
CALIFORNIA HOT SPRINGS RANGER STATION	1300	TULARE	■	35 52	118 41	2975		MID	U S FOREST SERVICE	C
CALISTOGA	1312	NAPA	17	38 35	122 35	365		7A	JOSEPH J SCHOLL JR	3
CALLAHAN RANGER STATION	1316	SISKIYOU	12	41 18	122 48	3136	5P	5P	U S FOREST SERVICE	2 3 5
CAMARILLO 2 SE	1336	VENTURA	33	34 12	119 01	123		MID	ADOHR FARMS	C
CAMARILLO 4 NNW	1338	VENTURA	33	34 16	119 05	352		MID	ROBERT S GRETHER	C
CAMP ANGELUS	1369	SAN BER'DINO	28	34 09	116 59	5800		MID	JOSEPH HOLT	C
CAMP BALDY FC 85 F	1373	LOS ANGELES	26	34 14	117 40	4300		■	HERBERT STONE	3 C
CAMPO	1424	SAN DIEGO	33	32 37	116 28	2612	5P	7A	ARCHIE C LEACH	2 3 5
CAMP PARDEE	1428	CALAVERAS	16	38 15	120 51	658	■	8A	E BAY MUN UTL DIST	2 3 5 6 C
CAMP PIONEER SKI SHELTER	1433	SIERRA	■	39 38	120 34	5565		VAR	U S FOREST SERVICE	S
CAMP SAN LUIS OBISPO	1444	SN LUIS OB'PO	4	35 21	120 41	625		8A	CORPS OF ENGINEERS	■
CAMPTONVILLE RANGER STA	1462	YUBA	■	39 27	121 03	2745		8A	U S FOREST SERVICE	3 C
CAMP WISHON	1470	TULARE	9	36 11	118 40	3800		MID	JESS L BURLESON	C
CANBY RANGER STATION	1476	MODOC	21	41 27	120 52	4312		8A	U S FOREST SERVICE	3
CANOGA PARK PIERCE COL	1484	LOS ANGELES	13	34 11	118 34	794	4P	■	PIERCE COLLEGE AGR	2 3 5
CANTIL 2 E	1488	KERN	6	35 19	117 56	1955	SS	SS	S AND T RANCH	2 3 5
CANYON DAM	1497	PLUMAS	8	40 10	121 05	4555	5P	5P	P G & E COMPANY	2 3 5 7
CARBON CANYON GILMAN	1518	ORANGE	26	33 56	117 48	1775		MID	CORPS OF ENGINEERS	C
CARBON CANYON WORKMAN	1520	SAN BER'DINO	26	33 57	117 48	1175		MID	CORPS OF ENGINEERS	C
CASTLE ROCK	1582	SAN JOAQUIN	27	37 38	121 29	624		7A	CLOSED	12/31/56
CATHAY BULL RUN RANCH	1588	MARIPOSA	27	37 24	120 03	1425	9A	9A	WM H ALISON	2 3 5 C
CAZADERO	1602	SONOMA	22	38 32	123 07	1040		5P	MRS HAZEL L BOROTRA	3
CECILVILLE SAWYER MOUNTAIN VIEW	1606	SISKIYOU	12	41 06	123 03	3980	4P	4P	HENRY THIELE	2 3 5
CEDAR GROVE	1609	FRESNO	11	36 47	118 40	4650	4P	8A	US NAT PARK SERVICE	2 3 5
CEDARVILLE	1614	MODOC	18	41 32	120 10	4645	6P	6P	CARROLL A HIRONYMOUS	2 3 5
CENTERVILLE POWER HOUSE	1624	BUTTE	23	39 47	121 40	522	8P	8P	P G & E COMPANY	2 3 5
CHALLENGE RANGER STA	1653	YUBA	■	39 29	121 14	2575		8A	U S FOREST SERVICE	3
CHATSWORTH HEYNEMANN RANCH	1679	LOS ANGELES	13	34 16	118 36	1000		7A	CORPS OF ENGINEERS	3
CHATSWORTH FC 24 D	1680	LOS ANGELES	13	34 15	118 36	957		VAR	LONNIE BATWAY	■
CHATSWORTH RESERVOIR	1682	LOS ANGELES	13	34 14	118 37	865		MID	CORPS OF ENGINEERS	C
CHERRY VALLEY DAM	1697	TUOLUMNE	37	37 58	119 55	4765	8A	8A	HETCH HETCH WTR SUP	2 3 5
CHESTER	1700	PLUMAS	8	40 18	121 13	4530		4P	MRS C B KROEKER	3
CHICO EXPERIMENT STA	1715	BUTTE	23	39 42	121 47	205	4P	■	US PLANT INTRO GRDN	2 3 5 6 C
CHITTENDEN PASS	1739	SAN BENITO	20	36 54	121 36	125		■	W E CLINESMITH	3
CHOLAME HATCH RANCH	1743	SN LUIS OB'PO	24	35 41	120 12	1975		MID	EVERETT C HATCH	C
CHUCHUPATE RANGER STA	1754	VENTURA	10	34 48	119 00	5250		MID	U S FOREST SERVICE	C
CHULA VISTA	1758	SAN DIEGO	33	32 36	117 06	9	8A	8A	WESTERN SALT CO	2 3 5 6
CISCO RANGER STATION	1768	PLACER	■	39 18	120 31	5739		8A	U S FOREST SERVICE	3
CLAREMONT POMONA COL	1779	LOS ANGELES	26	34 06	117 43	1201	6P	6P	F P BRACKETT OBSY	2 3 5
CLARKSBURG	1784	YOLO	23	38 25	121 32	14	8A	8A	AMER CRYSTAL SUG CO	2 3 5
CLAYTON 1 SW	1786	CONTRA COSTA	4	37 56	121 58	1010		MID	HENRY J KAISER CO	C
CLEARLAKE HIGHLANDS 1 NNE	1806	LAKE	23	38 58	122 38	1352	6P	6P	EDWARD J SERRA	2 3 5 C
CLOVERDALE 3 SSE	1838	SONOMA	22	38 46	122 59	320	8A	8A	WILLIE R HATCHER	2 3 5
CLOVERDALE 11 W	1840	SONOMA	22	38 46	123 13	1750		MID	FRANK S ORNBAUM	C
CLOVER MEADOWS GS	1844	MADERA	27	37 32	119 17	7002		VAR	U S FOREST SERVICE	S
COALINGA	1864	FRESNO	27	36 08	120 22	671	11P	11P	U S WB OBSERVER	2 3 5
COALINGA 1 SE	1867	FRESNO	27	36 08	120 20	663		MID	UNION OIL COMPANY	C
COALINGA 14 NW	1869	FRESNO	27	36 14	120 34	1640		5P	MRS CHARLES HOWELL	3
COLBYS FC 53 D	1896	LOS ANGELES	13	34 18	118 07	3675		4P	E R SHINN	3
COLD SPRINGS CAMP	1905	MONTEREY	■	36 13	121 41	5280		VAR	U S FOREST SERVICE	■
COLEMAN FISH HATCHERY	1907	SHASTA	23	40 24	122 09	420		7A	U S F & W SERVICE	3
COLFAX	1912	PLACER	8	39 06	120 58	2418	4P	4P	SOUTHERN PACIFIC CO	2 3 5
COLGATE POWER HOUSE	1916	YUBA	8	39 20	121 11	585		8A	P G & E COMPANY	3
COLUSA 1 SSW	1948	COLUSA	23	39 12	122 01	60	6P	6P	BERNERD J STEPHENS	2 3 5
CONCORD 2 SE	1961	CONTRA COSTA	4	37 57	122 00	260		9A	MRS LETA V TILLEY	3
CONCORD 3 ESE	1962	CONTRA COSTA	4	37 58	121 59	210		9A	ROBERT L ANNAND	3
CONCORD 1 SE	1965	CONTRA COSTA	■	37 59	122 01	110		MID	MRS JEANETTE M HALE	C
CORCORAN IRRIGATION DISTRICT	2012	KINGS	9	36 06	119 34	200	8A	8A	S S WHITEHEAD	2 3 5 C
CORDES	2015	LAKE	23	38 51	122 47	2610		9A	EDWARD J CORDES	3
CORNING HOUGHTON RANCH	2027	TEHAMA	23	39 54	122 22	487		8A	FRANKLIN K REED	3
CORONA	2031	RIVERSIDE	28	33 53	117 34	610	4P	4P	JAMESON COMPANY	2 3 5
CORRALITOS ENOS RANCH	2051	SANTA CRUZ	20	37 00	121 49	730		MID	ALFRED T ENOS	C
COTTONWOOD CREEK	2069	INYO	19	36 29	118 11	10600		VAR	DEP WATER RESOURCES	S
COVELO	2081	MENDOCINO	7	39 47	123 15	1390	SS	SS	HAROLD R MOSS	2 3 5
COVELO EEL RIVER RS	2084	MENDOCINO	7	39 50	123 05	1514		MID	U S FOREST SERVICE	C
COVINA TEMPLE FC 193	2090	LOS ANGELES	26	34 05	117 52	575		5P	WILLIAM B TEMPLE	3
COW CREEK	2092	INYO	6	36 32	116 53	-152	4P	4P	US NAT PARK SERVICE	2 3 5
COYOTE CANYON	2103	RIVERSIDE	6	33 26	116 30	2300		3P	CORPS OF ENGINEERS	3
COYOTE WELLS	2111	IMPERIAL	6	32 44	115 58	250		8A	CORPS OF ENGINEERS	3
CRABTREE MEADOW	2114	TULARE	10	36 34	118 20	10720		VAR	CORPS OF ENGINEERS	S
CRAWFORD RANCH	2139	SAN DIEGO	6	32 53	116 17	1500		MID	ROBERT A CRAWFORD	C
CRESCENT CITY	2147	DEL NORTE	17	41 45	124 12	45	4P	4P	CALIF-OREGON PWR CO	2 3 5
CRESCENT CITY 7 ENE	2148	DEL NORTE	17	41 48	124 05	120		8A	CAL DIV BEACH & PKS	3
CRESCENT CITY MAINTENANCE STATION	2150	DEL NORTE	17	41 46	124 12	50		MID	STATE DIV OF HWYS	C
CRESTLINE LAKE GREGORY	2163	SAN BER'DINO	15	34 15	117 17	4530		MID	CR FST CO WTR DIST	C
# CROCKETT	2177	CONTRA COSTA	4	38 03	122 13	12	4P	4P	CAL HAWAIIAN SUG CO	2 3 5
CRYSTAL LAKE EAST PINE FLAT FC 283 B	2199	LOS ANGELES	26	34 20	117 50	5770		5P	NORMAN WHITE	3
# CULVER CITY	2214	LOS ANGELES	33	34 01	118 23	80	4P	4P	CULVER CITY	2 3 5
CUMMINGS	2218	MENDOCINO	7	39 50	123 38	1324		5P	D A BUTLER	3
CUNNINGHAM	2224	LAKE	23	38 57	122 52	1421		8A	MRS M V CUNNINGHAM	3
CUYAMA	2236	SNTA BARBARA	30	34 56	119 37	2240	8A	■	JOHN S ROWELL	2 3 5
CUYAMACA	2239	SAN DIEGO	25	32 59	116 35	4650	8A	8A	A M LEWIS	2 3 5 7
CUYAMA RANCH	2248	SN LUIS OB'PO	30	34 59	119 40	2150		MID	CORPS OF ENGINEERS	C
CUYAMA RANGER STATION	2249	SNTA BARBARA	30	34 51	119 29	2749		MID	U S FOREST SERVICE	C
DAGGETT 1 ENE	2255	SAN BER'DINO	6	34 52	116 52	1975		MID	COOL WATER RANCH	C
DAGGETT CAA AIRPORT	2257	SAN BER'DINO	6	34 52	116 47	1922	MID	MID	U S CIVIL AERO ADM	2 3 5
DAVIS AGR COLLEGE	2294	YOLO	23	38 32	121 45	51	8A	8A	UNIVERSITY OF CALIF	2 3 5 6 C G
DAY	2306	MODOC	21	41 13	121 23	3650		MID	HERMAN L LORENZEN	C
DEEP SPRINGS SCHOOL	2331	INYO	■	37 22	117 59	5225	5P	5P	DEEP SPRINGS SCHOOL	2 3 5 7
DEER CREEK POWER HOUSE	2334	NEVADA	8	39 18	120 51	3700	5P	5P	P G & E COMPANY	2 3 5
DELANO	2346	KERN	9	35 47	119 15	323		8A	KERN CO FSTRY & F D	3
DEL MONTE	2362	MONTEREY	4	36 36	121 52	46		MID	USN POSTGRAD SCHOOL	C
DENAIR	2389	STANISLAUS	37	37 32	120 48	124	5P	5P	W F MOORE	2 3 5
DE SABLA	2402	BUTTE	23	39 52	121 37	2713	4P	4P	P G & E COMPANY	2 3 5
DESCANSO RANGER STATION	2406	SAN DIEGO	33	32 51	116 37	3550		8A	U S FOREST SERVICE	3
DIAMOND BAR HORSE CAMP	2432	LOS ANGELES	26	33 59	117 50	750		MID	CORPS OF ENGINEERS	C
DOBBINS COLGATE FOREBAY	2458	YUBA	8	39 21	121 12	1550	4P	4P	P G & E COMPANY	2 3 5
DONNER MEMORIAL STATE PARK	2467	NEVADA	36	39 19	120 14	5937	8A	8A	CLYDE E STRICKLER	2 3 5
DOS RIOS	2490	MENDOCINO	7	39 43	123 21	927		8A	SHERMAN E SHARITS	3
DOUBLEBUNK MEADOW	2492	TULARE	10	35 57	118 36	6200		VAR	CORPS OF ENGINEERS	■
DOWNEY FIRE DEPT FC107C	2494	LOS ANGELES	33	33 56	118 08	130		5P	DOWNEY FIRE DEPT	3
DOWNIEVILLE RANGER STA	2500	SIERRA	■	39 34	120 50	2895	■	8A	U S FOREST SERVICE	2 3 5 C
DOYLE 5 SSE	2506	LASSEN	18	39 57	120 05	4385	7A	7A	FRANK M ROWLAND	2 3 5 7
DRY CANYON RESERVOIR	2516	LOS ANGELES	29	34 29	118 32	1511		7A	JAMES B RAY	3
DUDLEYS	2539	MARIPOSA	14	37 45	120 06	3000	6P	6P	W D MC LEAN	2 3 5
DUNNIGAN	2568	YOLO	23	38 53	121 58	63		9A	MRS ALETHA G HUNT	3
DUNSMUIR RANGER STATION	2572	SISKIYOU	23	41 13	122 16	2420		8A	U S FOREST SERVICE	3
DUTTONS LANDING	2580	NAPA	17	38 12	122 18	20	■	■	DAN STEELE	2 3 5 6
EAGLE MOUNTAIN	2598	RIVERSIDE	■	33 47	115 28	973	7A	7A	METRO WATER DIST	2 3 5
EAST PARK RESERVOIR	2640	COLUSA	23	39 22	122 31	1205	8A	■	ORLAND UNIT WU ASSN	2 3 5
EAST VIDETTE MEADOW	2653	TULARE	11	36 44	118 23	10400		VAR	CORPS OF ENGINEERS	S
EL CAJON 2 E	2705	SAN DIEGO	33	32 47	116 55	525	SS	SS	EDWIN R CUNNINGHAM	2 3 5
EL CAPITAN DAM	2709	SAN DIEGO	25	32 53	116 49	600	8A	8A	SAN DIEGO WATER DEP	2 3 5 C
EL CENTRO 2 SSW	2713	IMPERIAL	6	32 46	115 34	- 30	5P	5P	EL CENTRO WATER DEP	2 3 5 C
ELECTRA POWER HOUSE	2728	AMADOR	16	38 20	120 40	715	5P	5P	P G & E COMPANY	2 3 5
ELIZABETH LAKE CANYON FC 128 B	2735	LOS ANGELES	29	34 36	118 34	2075		5P	E E STUDLEY	3
ELK VALLEY	2749	DEL NORTE	17	42 00	123 43	1711	5P	5P	ROBERT E BOTTEL	2 3 5
ELLERY LAKE	2756	MONO	38	37 56	119 14	9600		MID	CALIF ELEC PWR CO	3
ELLIOTT	2760	SAN JOAQUIN	16	38 14	121 11	90		7A	C NORMAN ADAMS	3
EL MODENA	2775	ORANGE	28	33 48	117 47	464		MID	HOMER F WANNAMAKER	C
ELSINORE	2805	RIVERSIDE	28	33 40	117 21	1300	6P	6P	STATE DIV OF FSTRY	2 3 5
ELSINORE 4 SE	2811	RIVERSIDE	28	33 38	117 16	1450		MID	CLOSED	11/6/56
ESCONDIDO	2862	SAN DIEGO	33	33 07	117 05	660	6P	6P	DARWIN M TING	2 3 5
ESCONDIDO CHURCH RANCH	2871	SAN DIEGO	33	33 06	117 05	715	6P	6P	ALBERT A CHURCH	2 3 5 C
ETIWANDA 1 N	2895	SAN BER'DINO	28	34 08	117 31	1420		MID	CORPS OF ENGINEERS	C
ETNA	2899	SISKIYOU	12	41 28	122 54	2912		MID	LAWRENCE E BUCHNER	C
# EUREKA WB CITY	2910	HUMBOLDT	17	40 48	124 10	43	MID	MID	U S WEATHER BUREAU	2 3 5 C
EXCHEQUER RESERVOIR	2920	MARIPOSA	14	37 35	120 16	484		5P	MERCED IRRIG DIST	■
EXETER FAUVER RANCH	2922	TULARE	9	36 21	119 04	439		MID	CHARLES O COULTER	C
FAIRFIELD	2933	SOLANO	23	38 15	122 03	15		MID	SOLANO CO SURVEYOR	C
FAIRFIELD POLICE STA	2934	SOLANO	23	38 15	122 03	19	4P	■	POLICE DEPARTMENT	2 3 5
FAIRMONT	2941	LOS ANGELES	15	34 42	118 26	3060	■	■	L A WTR & PWR DEPT	2 3 5
FALLBROOK	2958	SAN DIEGO	33	33 21	117 15	542		MID	US SOIL CON SERVICE	C
FALL RIVER MILLS INTAKE	2964	SHASTA	21	41 01	121 28	3340	8A	8A	P G & E COMPANY	2 3 5 6 7
FERGUSON RANCH	3020	TEHAMA	23	40 21	122 27	800		7A	MRS LISA FERGUSON	3
FIDDLETOWN LYNCH RANCH	3038	AMADOR	16	38 31	120 42	2100		8A	WENTWORTH LYNCH	3 C
FIGUEROA MOUNTAIN	3048	SNTA BARBARA	32	34 44	120 00	3150		MID	U S FOREST SERVICE	C
FINLEY	3055	LAKE	23	39 00	122 52	1353		6P	LORIN E FOWLER	3 C
FIVE POINTS 5 SSW	3083	FRESNO	11	36 21	120 09	284	SS	SS	RAYMOND THOMAS RCH	2 3 5
FLORENCE LAKE	3093	FRESNO	27	37 16	118 58	7355		MID	SO CALIF EDISON CO	C
FOLSOM DAM	3113	SACRAMENTO	1	38 42	121 09	350	8A	8A	U S BUR RECLAMATION	2 3 5 6
FONTANA 5 N	3118	SAN BER'DINO	28	34 11	117 27	1972		6P	ROLAND W GETCHELL	3
FONTANA KAISER	3120	SAN BER'DINO	28	34 05	117 30	1090	4P	4P	KAISER STEEL CORP	2 3 5
FOREST GLEN	3130	TRINITY	35	40 23	123 20	2340	8A	8A	MRS B E ESLICK	2 3 5
FORESTHILL RANGER STA	3134	PLACER	■	39 01	120 50	3200		■	U S FOREST SERVICE	■
FORT BIDWELL	3157	MODOC	18	41 51	120 08	4498	5P	5P	L J FEE	2 3 5 7
FORT BRAGG	3161	MENDOCINO	17	39 27	123 48	80	8A	8A	CAL-WEST RR & NAV CO	2 3 5 C
FORT BRAGG AVIATION	3164	MENDOCINO	17	39 24	123 49	61	11P	11P	U S WB OBSERVER	2 3 5
FORT JONES 6 SE	3176	SISKIYOU	12	41 35	122 43	3400		MID	CARL C CRAMER	C
FORT JONES RANGER STA	3182	SISKIYOU	12	41 36	122 51	2720	4P	4P	U S FOREST SERVICE	2 3 5
FORT ROSS	3191	SONOMA	17	38 31	123 15	114	6P	6P	C A CALL	2 3 5
FORWARD MILL	3204	SHASTA	23	40 26	121 44	3300		8A	ALVA J FORWARD	3
FREEDOM 8 NNW	3232	SANTA CRUZ	20	37 03	121 49	1495		MID	MRS ANNA E DRAGICH	C
FRENCH GULCH	3242	SHASTA	23	40 42	122 38	1100		8A	MRS CLARA JONES	3
FRESNO WB AIRPORT	3257	FRESNO	27	36 46	119 42	331	MID	MID	U S WEATHER BUREAU	2 3 5 C
FRIANT GOVERNMENT CAMP	3261	FRESNO	27	36 59	119 43	410	8A	8A	U S BUR RECLAMATION	2 3 5 6
FULLERTON ARROUES RANCH	3279	ORANGE	26	33 54	117 55	330		8A	CORPS OF ENGINEERS	3
FULLERTON CREEK NO 5	3282	ORANGE	26	33 55	117 52	400		VAR	CORPS OF ENGINEERS	3
FULLERTON DAM	3285	ORANGE	26	33 54	117 53	310		8A	CORPS OF ENGINEERS	3 C
FULLERTON HILLCREST RES	3288	ORANGE	26	33 52	117 54	336		5P	MERRILL C ROYER	3
GARBERVILLE	3320	HUMBOLDT	7	40 06	123 48	340		7A	MRS N E PANCOAST	3
GARDEN VALLEY 2 S	3338	ELDORADO	1	38 50	120 51	1940		7A	R C KYLE	3
GASQUET RANGER STATION	3357	DEL NORTE	17	41 52	123 58	384		8A	U S FOREST SERVICE	3
GEM LAKE	3369	MONO	38	37 45	119 08	8970		MID	CALIF ELEC POWER CO	■
GEORGETOWN	3381	ELDORADO	1	38 54	120 51	2701		8A	WILLIAM BREEDLOVE	3 ■
GEORGETOWN RANGER STA	3384	ELDORADO	1	38 55	120 48	3001		8A	U S FOREST SERVICE	■
GERLE CREEK CAMP	3388	ELDORADO	1	38 59	120 23	5500		VAR	U S WEATHER BUREAU	■
GIANT FOREST	3307	TULARE	■	36 34	118 46	6360	5P	8A		2 3 5 7 C
GIBRALTAR DAM	3401	SNTA BARBARA	32	34 31	119 42	1250		6P	SNTA BARBARA WTR DEP	3
GILROY 8 NE	3419	SANTA CLARA	4	37 02	121 26	1050		MID	WILLIAM J KICKHAM	C
GILROY 14 ENE	3422	SANTA CLARA	20	37 06	121 20	1350		8A	JOE GULNAC	■
GLENDALE STAPEN FC 295 G	3450	LOS ANGELES	13	34 09	118 16	530		5P	RALPH STAPENHORST	3

Station	Index No.	County	Drainage†	Latitude	Longitude	Elevation	Observation time: Temp.	Observation time: Precip.	Observer	Refer to tables
GLENDORA WEST FC 185	3452	LOS ANGELES	26	34 08	117 52	822		5P	MRS L M WEST	3
GLENNVILLE	3463	KERN	10	35 43	118 42	3130	5P	8A	KERN CO FSTRY & F D	2 3 5
GLENNVILLE FULTON RANGER STATION	3465	KERN	10	35 44	118 40	3500		MID	U S FOREST SERVICE	C
GOLD RUN	3491	PLACER	8	39 10	120 52	3240		4P	JOHN F WALL	3
GONZALES 9 ENE	3502	SAN BENITO	24	36 33	121 18	2350		MID	MRS ALTA M BOGUE	C
GRACE MEADOW	3529	TUOLUMNE	37	38 09	119 36	8900		VAR	HETCH HETCH WTR SUP	S
GRANITE BASIN	3548	FRESNO	11	36 52	118 36	10000		VAR	CORPS OF ENGINEERS	S
GRANT GROVE	3551	TULARE	11	36 44	118 58	6580	8A	8A	US NAT PARK SERVICE	2 3 5 7 C
GRASS VALLEY	3571	NEVADA	8	39 12	121 02	2693	3P	3P	CARL E BEYER	2 3 5
GRASS VALLEY 2 NNE	3572	NEVADA	8	39 14	121 02	2710		MID	ALOYSUIS J KELLEY	C
GRATON	3578	SONOMA	22	38 26	122 51	190	6P	6P	HOMER L PARNELL	2 3 5
GREENLAND RANCH	3603	INYO	6	36 27	116 52	-168	8A	8A	PAC COAST BORAX CO	2 3 5
GREENVIEW	3614	SISKIYOU	12	41 33	122 54	2818		NOON	MRS EMMA R PEREIRA	3
GREENVILLE RANGER STA	3621	PLUMAS	8	40 08	120 56	3560		8A	U S FOREST SERVICE	3
GRIZZLY FLATS	3649	ELDORADO	16	38 38	120 32	3930		MID	MRS LAURA B CEDERLOF	C
GRIZZLY PEAK	3652	CONTRA COSTA	4	37 52	122 13	1754		5P	CITY OF BERKELEY	3
GROVELAND 2	3669	TUOLUMNE	37	37 50	120 14	2825		MID	DUANE J COX	C
GROVELAND RANGER STATION	3672	TUOLUMNE	37	37 49	120 06	3135		8A	U S FOREST SERVICE	3
GUERNEVILLE	3683	SONOMA	22	38 30	123 00	115		7A	JOSEPH E BUTTNER	3
HAINES CANYON LOWER FC 364	3703	LOS ANGELES	13	34 16	118 16	2450		5P	JAMES P KINDRED	3
HAINES CANYON UPPER FC 367	3704	LOS ANGELES	13	34 16	118 15	3450		5P	JAMES P KINDRED	3
HAIWEE	3710	INYO	19	36 08	117 57	3825	7A	7A	L A WTR & PWR DEPT	2 3 5 7
HALF MOON BAY 2 NNW	3714	SAN MATEO	4	37 29	122 27	60	7A	7A	SAN MATEO DEPT AGR	2 3 5
HAMILTON BRANCH PH	3725	PLUMAS	8	40 16	121 05	4560		MID	ALBION A SARGENT	C
HAMILTON CITY	3729	GLENN	23	39 44	122 01	150		8A	CLOSED 2/1/56	
HAMILTON AIR FORCE BASE	3734	MARIN	17	38 04	122 31	-2	MID	MID	U S AIR FORCE	2 3 5
HAMILTON AFB 1 E	3735	MARIN	17	38 03	122 30	10	4P	4P	L J ELDER	2 3 5 6
HANFORD	3747	KINGS	11	36 20	119 40	242	SS	SS	STATE DIV OF FSTRY	2 3 5
HANSEN DAM	3751	LOS ANGELES	13	34 15	118 24	975		8A	CORPS OF ENGINEERS	3 C
HAPPY CAMP RANGER STA	3761	SISKIYOU	12	41 48	123 23	1090	5P	5P	U S FOREST SERVICE	2 3 5 C
HARRIS GAGING STATION	3787	SNTA BARBARA	33	34 46	120 25	320		6P	OLIN LEWIS	3
HARRISON GULCH RS	3791	SHASTA	23	40 22	122 58	2710		8A	U S FOREST SERVICE	3 C
HARRY L ENGLEBRIGHT DAM	3800	NEVADA	8	39 14	121 16	580		8A	CORPS OF ENGINEERS	3
HAT CREEK EXP STATION	3821	SHASTA	21	40 48	121 31	3360		MID	U S BUR ENTOMOLOGY	C
HAT CREEK PWR HOUSE NO 1	3824	SHASTA	21	40 56	121 33	3015	8A	8A	P G & E COMPANY	2 3 5
HAVISIDE RANCH	3841	CONTRA COSTA	4	37 57	122 06	330		MID	R W HIRSCHKIND	C
HAYFIELD PUMPING PLANT	3855	RIVERSIDE	6	33 42	115 38	1370	8A	8A	METRO WATER DIST	2 3 5 C
HAYFORK RANGER STATION	3859	TRINITY	35	40 33	123 10	2346		8A	U S FOREST SERVICE	3
HAYWARD	3863	ALAMEDA	4	37 39	121 58	1000		MID	MRS ABBIE S DRENNAN	C
HEALDSBURG	3875	SONOMA	22	38 37	122 52	101	6P	6P	CITY FIRE DEPT	2 3 5
HEALDSBURG 2 E	3878	SONOMA	22	38 37	122 52	102		8A	W F IVERSEN	3
HEMET	3896	RIVERSIDE	33	33 45	116 58	1595		8A	LAKE HEMET WATER CO	3
HEMET RESERVOIR	3899	RIVERSIDE	33	33 40	116 41	4400		MID	ELMER G JACKSON	C
HENSHAW DAM	3914	SAN DIEGO	33	33 14	116 46	2700	8A	8A	VISTA IRRIG DIST	2 3 5 C
HERNANDEZ 2 NW	3925	SAN BENITO	20	36 24	120 50	2160		4P	MAX D LEY	3
HERNANDEZ 7 SE	3928	SAN BENITO	20	36 18	120 42	2765		MID	MRS CLORENE AKERS	C
HETCH HETCHY	3939	TUOLUMNE	37	37 57	119 47	3870	8A	8A	HETCH HETCH WTR SUP	2 3 5 6 7 C
HIGHLAND SPRINGS RANCH	3955	LAKE	23	38 56	122 54	1480		8A	ARTHUR A ANDERSON	3
HILTS	3987	SISKIYOU	12	42 00	122 37	2915		8A	FRUIT GROWERS SUP CO	3
HOBERGS	4010	LAKE	23	38 50	122 43	2980		8A	GEORGE G HOBERG	3
HODGES DAM	4014	SAN DIEGO	33	33 03	117 08	320		7A	SAN DIEGO WTR DEPT	3
HOEGEES FC 60 A	4017	LOS ANGELES	13	34 13	118 02	2650		5P	G ROBINSON	3
HOLLISTER	4022	SAN BENITO	20	36 51	121 24	284	5P	5P	R J PFEFFER	2 3 5
HOLLISTER 2	4025	SAN BENITO	20	36 51	121 24	284		MID	ARTHUR W HOLSWORTH	C
HOLY CITY 3 WNW	4056	SANTA CRUZ	4	37 10	122 02	2200		8A	HENRY B THOMAS	3
HOOPA	4082	HUMBOLDT	35	41 03	123 41	350		MID	HOOPA INDIAN AGENCY	C
HOOPA 2 SE	4084	HUMBOLDT	35	41 02	123 39	315		5P	ED L ANDERSON	3
HOPLAND 8 NE	4097	LAKE	23	39 01	123 00	2510		MID	MRS S LOUISE RICE	C
HOPLAND LARGO STATION	4100	MENDOCINO	22	39 01	123 07	550		8A	CLIFFORD W CRAWFORD	3
HORSE CANYON	4113	SNTA BARBARA	32	34 37	119 51	1550		MID	CORPS OF ENGINEERS	C
HORSE CORRAL MEADOW	4116	FRESNO	11	36 45	118 46	7675		VAR	CORPS OF ENGINEERS	S
HUASNA	4144	SN LUIS OBPO	30	35 07	120 23	770		MID	MRS GRACE M BAIR	C
HUCKLEBERRY LAKE	4148	TUOLUMNE	37	38 06	119 45	7800		VAR	HETCH HETCH WTR SUP	S
HUNTINGTON LAKE	4176	FRESNO	27	37 14	119 13	7020	5P	5P	SO CALIF EDISON CO	2 3 5 7 C
HYAMPOM	4191	TRINITY	35	40 37	123 28	1240		MID	FRANCES V MOSS	C
IDRIA	4204	SAN BENITO	27	36 25	120 40	2650	4P	4P	NEW IDRIA Q-S MIN CO	2 3 5
IDYLLWILD RANGER STA	4211	RIVERSIDE	33	33 45	116 43	5397	4P	4P	U S FOREST SERVICE	2 3 5 C
IMPERIAL	4223	IMPERIAL	6	32 51	115 34	-69	6P	6P	IMPERIAL IRRIG DIST	2 3 5
INDEPENDENCE	4232	INYO	19	36 48	118 12	3950	7A	7A	L A WTR & PWR DEPT	2 3 5 7 C
INDEPENDENCE ONION VLY	4235	INYO	19	36 46	118 20	9175		MID	L A WTR & PWR DEPT	C
INDIO U S DATE GARDEN	4259	RIVERSIDE	6	33 43	116 15	11	MID	8A	US BUR OF PLANT IND	2 3 5
INYOKERN	4278	KERN	6	35 39	117 49	2440	5P	5P	KERN CO FIRE DEPT	2 3 5
INYOKERN ARMITAGE	4280	KERN	6	35 41	117 41	2218		11P	U S N O T S	3
IOWA HILL	4288	PLACER	1	39 05	120 51	2970		8A	I E ROSE	3
IRON MOUNTAIN	4297	SAN BER'DINO	6	34 08	115 08	922	7A	7A	METRO WATER DEPT	2 3 5 C
IRON MOUNTAIN LOOKOUT	4298	ELDORADO	1	38 42	120 21	6180		VAR	U S WEATHER BUREAU	S
JESS VALLEY	4374	MODOC	21	41 16	120 18	5290	5P	5P	WALTER CANTRALL	2 3 5 7
JOHNSONDALE	4389	TULARE	10	35 58	118 32	4645		8A	J W H CHARLTON	3
JOICE ISLAND	4392	SOLANO	23	38 11	122 03	10	MID	VAR	JOHN MERWIN	2 3 5 6
JULIAN	4412	SAN DIEGO	33	33 05	116 36	4215		MID	STATE DIV OF FSTRY	C
JULIAN WYNOLA	4418	SAN DIEGO	33	33 06	116 39	3655	SS	SS	CHARLES VILINEK	2 3 5
JUNCAL DAM	4422	SNTA BARBARA	32	34 29	119 31	2060		6P	JOHN K CHASE	3
KAISER MEADOWS	4442	FRESNO	27	37 18	119 06	9110		VAR	SO CALIF EDISON CO	S
KEE RANCH	4467	SAN BER'DINO	6	34 10	116 32	4300		VAR	CORPS OF ENGINEERS	3
KELLOGG	4480	SONOMA	22	38 38	122 39	1360		8A	LEONARD W TUTTLE	3
KELSEYVILLE	4488	LAKE	23	38 59	122 50	1385		9A	JOSEPH J GLEBE	3
KELSEYVILLE 4 SW	4493	LAKE	23	38 56	122 53	1480		MID	MRS KAREN V BACCI	C
KENTFIELD	4500	MARIN	17	37 57	122 33	45	8A	8A	RICHARD R KLEIN	2 3 5
KERLINGER	4508	SAN JOAQUIN	27	37 41	121 26	172		[illegible]	PAC COAST AGGREGATES	3
KERN RIVER INTAKE NO 3	4518	TULARE	10	35 57	118 29	3650		7A	ALGOT T LOFBERG	3
#KERN RIVER POWER HOUSE NO 1	4520	KERN	10	35 28	118 47	970	5P	5P	SO CALIF EDISON CO	2 3 5
KERN RIVER POWER HOUSE NO 3	4523	KERN	10	35 47	118 26	2703	5P	5P	SO CALIF EDISON CO	2 3 5 7
KETTLEMAN CITY 1 SSW	4534	KINGS	11	36 00	119 58	310	8A	8A	STANDARD OIL CO CAL	2 3 5 6
KETTLEMAN STATION	4536	KINGS	11	36 04	120 05	502	6P	6P	P G & E COMPANY	2 3 5
KING CITY	4555	MONTEREY	24	36 12	121 08	320	5P	5P	STATE DIV OF FSTRY	2 3 5 C
KLAMATH	4577	DEL NORTE	12	41 32	124 02	25	5P	MID	HAROLD DEL PONTE	2 3 5 C
KNEELAND 10 SSE	4587	HUMBOLDT	7	40 38	123 54	2356		MID	D LEE EMERSON	C
KNIGHTS LANDING	4591	YOLO	23	38 48	121 43	33		8A	TERRY B COTTEN	3
KYBURZ STRAWBERRY	4616	ELDORADO	1	38 48	120 09	5750		MID	HARRY STEVENSON	C
LA BREA CANYON HUNT	4620	ORANGE	26	33 57	117 50	700		VAR	CORPS OF ENGINEERS	[illegible]
LA CRESCENTA FC 251	4628	LOS ANGELES	13	34 13	118 14	1565		5P	MRS E BYRD	3
LAFAYETTE 3 NNE	4633	CONTRA COSTA	4	37 56	122 06	625		5P	MRS BETTY T CLARKE	3
LAFAYETTE FIRE STATION	4635	CONTRA COSTA	4	37 53	122 07	290		MID	LAFAYETTE FIRE DEPT	C
#LAGUNA BEACH	4647	ORANGE	33	33 32	117 47	56	4P	4P	CITY ENGINEER	2 3 5
LAGUNA BEACH 2	4650	ORANGE	33	33 33	117 48	180		MID	L B WATER DIST	C
LA HONDA	4660	SAN MATEO	4	37 19	122 16	670		6P	JAMES C ALLEN	3
LAKE ALPINE	4664	ALPINE	34	38 28	120 01	7500		VAR	DEP WATER RESOURCES	S
LAKE ARROWHEAD	4671	SAN BER'DINO	15	34 15	117 12	5250	5P	5P	LAKE ARROWHEAD F D	2 3 5 7
LAKE CITY	4675	MODOC	18	41 38	120 13	4613	7A	7A	REV CHARLES F CATLIN	2 3 5 7
LAKE ELEANOR	4679	TUOLUMNE	37	37 58	119 53	4662	8A	8A	HETCH HETCH WTR SUP	2 3 5 7
LAKE MOUNTAIN	4690	TRINITY	7	40 01	123 24	3170		MID	LEONARD M MILLER	C
LAKEPORT	4701	LAKE	23	39 03	122 55	1343	5P	8A	MRS WILLIE GREENE	2 3 5
LAKEPORT SCS	4703	LAKE	23	39 02	122 55	1356		MID	US SOIL CON SERVICE	C
LAKE SABRINA	4705	INYO	19	37 13	118 36	9000		VAR	CALIF ELEC POWER CO	S
LAKESHORE	4709	SHASTA	23	40 53	122 23	1075	8P	8P	U S BUR RECLAMATION	2 3 5 6
LAKESIDE 2 ENE	4711	SAN DIEGO	25	32 52	116 54	450		7A	LA MESA IRRIG DIST	3
LAKE SPAULDING	4713	NEVADA	8	39 19	120 38	5156	5P	5P	P G & E COMPANY	2 3 5 7
LAKE SPAULDING DAM	4714	NEVADA	8	39 20	120 38	4960	4P	4P	P G & E COMPANY	2 3 5 6
LAKE WOHLFORD	4726	SAN DIEGO	33	33 10	117 00	1500		MID	ESCONDIDO MTL WTR CO	C
LA MESA	4735	SAN DIEGO	25	32 46	117 01	528	5P	5P	LA MESA FIRE DEPT	2 3 5
LA MESA 1 NE	4736	SAN DIEGO	25	32 47	117 00	660		7A	LA MESA IRRIG DIST	3
LANCASTER	4747	LOS ANGELES	15	34 42	118 08	2352	MID	5P	SO CALIF EDISON CO	2 3 5
LA PANZA RANCH	4767	SN LUIS OBPO	24	35 23	120 10	1560		MID	JOHN S BOWMAN	C
LAS PLUMAS	4812	BUTTE	8	39 41	121 29	506	5P	5P	P G & E COMPANY	2 3 5
LAYTONVILLE	4851	MENDOCINO	7	39 42	123 29	1640		MID	EDWARD E DOWNING	C
LA ZACA FOXEN DIVIDE	4855	SNTA BARBARA	32	34 46	120 07	1470		VAR	U S GEO SURVEY	S
LA ZACA SAN ANTONIO DIVIDE	4858	SNTA BARBARA	32	34 42	120 11	970		VAR	U S GEO SURVEY	S
LEBEC	4863	KERN	29	34 50	118 52	3583		8A	KERN CO FIRE DEPT	3
LECHUZA PATROL STATION FC 352 B	4867	LOS ANGELES	33	34 05	118 53	1530		4P	L A CO FIRE WARDEN	3 C
LE GRAND	4884	MERCED	27	37 14	120 15	255	5P	5P	MERCED CO FIRE DEPT	2 3 5
LEMON COVE	4890	TULARE	9	36 23	119 02	513	5P	5P	KAWEAH LEMON CO	2 3 5
LEWIS CREEK KINGS CANYON	4920	FRESNO	11	36 48	118 41	4650		VAR	U S WEATHER BUREAU	S
LINDSAY	4957	TULARE	9	36 11	119 04	395	7P	7P	FRANK DE CHAINE	2 3 5
LITTLE TUJUNGA GOLD CREEK	4986	LOS ANGELES	13	34 19	118 18	2750		MID	CORPS OF ENGINEERS	C
LIVE OAK CANYON FC 230 C	4993	LOS ANGELES	26	34 07	117 44	1255		5P	C F ELDER	[illegible]
LIVERMORE	4997	ALAMEDA	[illegible]	37 41	121 47	480	8A	8A	INDEPENDENT WHS CO	2 3 5
LIVORNA HEIGHTS	5000	CONTRA COSTA	[illegible]	37 52	122 01	450		9A	MRS B E SPINNEY	3
LLANO SHAWNEE HILLS RCH	5002	LOS ANGELES	15	34 28	117 45	3820	6P	6P	MRS E A EBERLE	2 3 5 7
LOCKWOOD	5017	MONTEREY	24	35 58	121 05	1104		8A	ARCHIE M WEFERLING	3 C
LOCKWOOD MESA	5023	SAN DIEGO	33	32 59	117 15	200		7A	SAN DIEGO WATER CO	3
LODI	5032	SAN JOAQUIN	16	38 07	121 17	40	5P	5P	LODI SEWAGE TREAT PL	2 3 5 6
LOGAN MEADOWS	5040	MADERA	27	37 19	119 19	3000		VAR	SO CALIF EDISON CO	S
LOMPOC SEWAGE PLANT	5064	SNTA BARBARA	32	34 40	120 28	72	4P	4P	LOMPOC SEW TREAT PL	2 3 5
LONE PINE COTTONWOOD POWER HOUSE	5067	INYO	19	36 26	118 03	3950		MID	L A WTR & PWR DEPT	C
LONE TREE CANYON	5074	SAN JOAQUIN	27	37 37	121 23	420		8A	EDWARD C GERLACH	3
LONG BARN EXP STATION	5078	TUOLUMNE	37	38 11	120 01	5200		MID	U S FOREST SERVICE	C
# LONG BEACH	5082	LOS ANGELES	13	33 46	118 12	34	4P	4P	JOHN W TEED	2 3 5
LORAINE	5098	KERN	10	35 18	118 26	2720		MID	CHARLES W POOLE	C
LOS ALAMOS	5107	SNTA BARBARA	33	34 45	120 17	565		8A	HENRY R GEWE	3
# LOS ANGELES WB AIRPORT	5114	LOS ANGELES	13	33 56	118 23	99	MID	MID	U S WEATHER BUREAU	2 3 5 C
LOS ANGELES WB CITY	5115	LOS ANGELES	13	34 03	118 14	312	MID	MID	U S WEATHER BUREAU	2 3 5 C
LOS BANOS	5118	MERCED	27	37 03	120 51	125	5P	6A	ROGER C RICE	2 3 5
LOS BANOS ARBURUA RANCH	5119	MERCED	27	36 53	120 56	860		SS	ARBURUA RANCH	3
LOS GATOS	5123	SANTA CLARA	4	37 13	121 59	428	5P	5P	CITY FIRE DEPT	2 3 5
LOS PRIETOS RANGER STA	5147	SNTA BARBARA	32	34 32	119 48	1000		5P	U S FOREST SERVICE	3
LOST HILLS	5151	KERN	10	35 37	119 41	285		MID	KERN CO FSTRY & F D	C
LOWER KIBBEY RIDGE	5160	TUOLUMNE	37	38 01	119 53	6500		VAR	HETCH HETCH WTR SUP	S
LOWER OTAY RESERVOIR	5162	SAN DIEGO	33	32 37	116 56	500		MID	SAN DIEGO WTR DEPT	C
LUCERNE VALLEY 2 W	5182	SAN BER'DINO	6	34 27	116 59	2975	SS	SS	DONALD B WILLIAMS	2 3 5
LUCIA WILLOW SPRINGS	5184	MONTEREY	4	35 53	121 27	340		MID	STATE DIV OF HWYS	C
LYTLE CREEK FOOTHILL BOULEVARD	5212	SAN BER'DINO	28	34 07	117 20	1160		MID	CORPS OF ENGINEERS	C
LYTLE CREEK POWER HOUSE	5215	SAN BER'DINO	28	34 12	117 27	2250		2P	SO CALIF EDISON CO	3
LYTLE CREEK RANGER STA	5218	SAN BER'DINO	28	34 14	117 29	2720		5P	U S FOREST SERVICE	3 C
MADERA	5233	MADERA	27	36 58	120 04	270	5P	8A	STATE DIV OF FSTRY	2 3 5
MAD RIVER RANGER STA	5244	TRINITY	17	40 27	123 32	2775		8A	U S FOREST SERVICE	3
MAGIC MOUNTAIN	5256	LOS ANGELES	29	34 24	118 17	4450		MID	CORPS OF ENGINEERS	C
MAHNKE	5258	LAKE	23	38 52	122 47	2380		MID	MISS M L MAHNKE	C
MAMMOTH PASS	5284	MONO	19	37 37	119 02	9500		VAR	DEP WATER RESOURCES	S
MANDEVILLE ISLAND	5296	SAN JOAQUIN	27	38 02	121 34	10	VAR	VAR	JESSE FIERRO	2 3 5 6
MANZANITA LAKE	5311	SHASTA	23	40 32	121 34	5850	8A	8A	US NAT PARK SERVICE	2 3 5 7 S
MANZANITA MOUNTAIN	5314	SNTA BARBARA	30	34 54	120 05	3125		MID	CORPS OF ENGINEERS	C
MARCH FIELD	5326	RIVERSIDE	28	33 54	117 15	1533		11P	U S AIR FORCE	3
MARICOPA	5338	KERN	10	35 05	119 23	680	8P	8P	BANKLINE OIL CO	2 3 5
MARIPOSA	5346	MARIPOSA	27	37 29	119 58	2011		9A	MRS GABRIELLE WILSON	3
MARKLEEVILLE	5356	ALPINE	3	38 42	119 47	5546		MID	ELOISE B FAIRBANKS	C
MARRE RANCH	5365	SNTA BARBARA	32	34 41	119 59	1450		VAR	U S GEO SURVEY	S
MARTINEZ 2 S	5371	CONTRA COSTA	4	37 58	122 08	225		MID	MARGARET S PLUMMER	C
MARTINEZ 3 SSE	5372	CONTRA COSTA	4	37 58	122 06	278		9A	CHARLES P WEAVER	3
MARTINEZ FIRE STATION	5377	CONTRA COSTA	4	38 01	122 08	26	9A	9A	CITY FIRE DEPT	2 3 5
MARYSVILLE	5385	YUBA	8	39 09	121 35	62	10A	10A	MRS J BANTTARI	2 3 5
MATHER	5400	TUOLUMNE	37	37 53	119 51	4518		5P	CITY SAN FRANCISCO	3
MC CARTHY POINT RS	5444	TEHAMA	23	40 11	121 41	3800		VAR	U S WEATHER BUREAU	S
MC CLOUD	5449	SISKIYOU	21	41 16	122 08	3300	8A	8A	THOMAS WILLIAMS	2 3 5 7 C
MEADOW LAKE	5496	FRESNO	27	37 05	119 26	4485		7A	RADIO STATION KRFM	3
MECCA 3 SE	5502	RIVERSIDE	6	33 33	116 02	-175	8A	8A	D B W ALEXANDER	2 3 5
MEDICINE LAKE	5505	SISKIYOU	12	41 35	121 37	6660		VAR	DEP WATER RESOURCES	S
MENDOTA 1 NNW	5526	FRESNO	27	36 47	120 22	174		MID	HENRY E SCHREINER	C
MENDOTA DAM	5528	FRESNO	27	36 47	120 22	175		7A	FRANK F MOITOZA	3
MERCED FIRE STATION 2	5532	MERCED	14	37 18	120 29	169	4P	4P	CITY OF MERCED	2 3 5
MERCED 2	5535	MERCED	14	37 19	120 29	168		MID	MERCED IRRIG DIST	C
MERCEY HOT SPRINGS	5550	FRESNO	27	36 42	120 52	1165		SS	MERCEY HOT SPRINGS	3
MEYERS INSPECTION STA	5572	ELDORADO	36	38 51	120 01	6342		2P	STATE OF CALIF	3
MICHIGAN BLUFF	5586	PLACER	1	39 03	120 44	3500		MID	ROBERT T FRANKLIN	C
MIDDLETOWN	5598	LAKE	23	38 45	122 37	1122		8A	STATE DIV OF FSTRY	3
MIDDLEWATER	5602	KERN	10	35 30	119 49	803	5P	5A	UNION OIL CO OF CAL	2 3 5
MILFORD LAUFMAN RS	5623	LASSEN	18	40 08	120 21	4860		MID	U S FOREST SERVICE	C
MILL CREEK NO 2	5629	SAN BER'DINO	28	34 05	117 02	2965	3P	3P	SO CALIF EDISON CO	2 3 5
MILL CREEK INTAKE	5632	SAN BER'DINO	28	34 05	116 57	4958		MID	SO CALIF EDISON CO	C
MINERAL	5679	TEHAMA	23	40 21	121 36	4901	8A	8A	US NAT PARK SERVICE	2 3 5 7 C
MIRANDA SPENGLER RANCH	5713	HUMBOLDT	7	40 12	123 46	400		5P	L A SPENGLER	3 C
MODESTO	5738	STANISLAUS	37	37 39	121 00	91	MID	MID	MODESTO IRRIG DIST	2 3 5
MODESTO 2	5741	STANISLAUS	37	37 38	121 01	92		MID	CITY OF MODESTO	C
MOJAVE	5756	KERN	6	35 03	118 10	2775		4P	KERN CO FIRE DEPT	3
MONACHE MEADOWS	5777	TULARE	10	36 13	118 10	8000		VAR	CORPS OF ENGINEERS	S
MONO LAKE	5779	MONO	38	38 01	119 09	6520	5P	5P	MONO INN	2 3 5 7
MONTAGUE SISKIYOU CO AP	5785	SISKIYOU	12	41 47	122 28	2635		MID		C
MONTEREY	5795	MONTEREY	4	36 36	121 54	270	SS	SS	ROBERT W JOHNSON	2 3 5
MONTGOMERY CREEK 2 SSW	5809	SHASTA	21	40 49	121 56	2100		MID	AARON SMITH	C
MOORPARK 1 SSE	5823	VENTURA	33	34 17	118 53	520		8A	US SOIL CON SERVICE	3
MOORPARK 3 SE	5825	VENTURA	33	34 15	118 51	635		MID	EVERETT RANCH	C
MOORPARK 3 NNW	5826	VENTURA	33	34 20	118 54	1050		MID	GEORGE H MERRIKEN	C
MORENA DAM	5840	SAN DIEGO	33	32 41	116 32	3000		MID	SAN DIEGO WATER CO	C
MORGAN HILL 2 E	5844	SANTA CLARA	4	37 08	121 37	225		8A	MRS THELMA F DOWNER	3
MORGAN HILL BOSSANA RCH	5847	SANTA CLARA	20	37 09	121 47	770		MID	LEONARD A BOSSANA	C
MORGAN HILL SCS	5853	SANTA CLARA	20	37 08	121 39	350		MID	US SOIL CON SERVICE	C
MORONGO VALLEY	5863	SAN BER'DINO	6	34 03	116 34	2580		7A	CORPS OF ENGINEERS	3
MOUNTAIN PASS	5890	SAN BER'DINO	6	35 28	115 32	4735	SS	[illegible]	MT PASS SERVICE STA	2 3 5
MOUNT BRECKENRIDGE	5903	KERN	10	35 27	118 35	7485	5P	5P	TV STATION KERO	2 3 5
MOUNT DANAHER	5909	ELDORADO	1	38 45	120 40	3408		8A	STATE DIV OF FSTRY	3 C
MOUNT DIABLO NORTH GATE	5915	CONTRA COSTA	4	37 52	121 56	2100	7A	7A	CAL DIV BEACH & PARK	2 3 5
MOUNT DIABLE STATE PARK HEADQUARTERS	5916	CONTRA COSTA	4	37 51	121 56	1600		MID	CAL DIV BEACH & PARK	C
MOUNT HAMILTON	5933	SANTA CLARA	4	37 20	121 39	4206	11P	11P	U S WB OBSERVER	2 3 5 7
MOUNT HEBRON 9 E	5940	SISKIYOU	12	41 46	121 50	4396		6P	LEWIS D PARSONS	3
MOUNT HEBRON RANGER STA	5941	SISKIYOU	12	41 47	122 00	4250	8A	[illegible]	U S FOREST SERVICE	2 3 5
MOUNT MADONNA	5973	SANTA CRUZ	20	37 01	121 43	1800		MID	JAMES M SCHELL	C
MOUNT SHASTA SLOPE	5982	SISKIYOU	23	41 22	122 14	7500		VAR	DEP WATER RESOURCES	S
MOUNT SHASTA WB CITY	5983	SISKIYOU	23	41 19	122 19	3544	MID	MID	U S WEATHER BUREAU	2 3 5 7 C
MOUNT TAMALPAIS 1 S	5995	MARIN	17	37 55	122 34	950		MID	CAL DIV BEACH & PARK	C
MOUNT WILSON FC 338 B	6006	LOS ANGELES	13	34 14	118 04	5709	4P	4P	U S WB OBSERVER	2 3 5 7 C
MUIR WOODS	6027	MARIN	17	37 54	122 34	140		9A	MUIR WOODS NAT MON	3
MUMBO BASIN	6032	TRINITY	35	41 12	122 32	5700		VAR	DEP WATER RESOURCES	S
MURCELL RANCH	6035	RIVERSIDE	33	33 32	116 46	3705		8A	CORPS OF ENGINEERS	3
NAPA	6065	NAPA	17	38 18	122 17	16		7A	EARL S GIPSON	3
# NAPA STATE HOSPITAL	6074	NAPA	17	38 17	122 16	60	5P	8A	JOHN F ALLEMANT	2 3 5
NEEDLES	6115	SAN BER'DINO	5	34 50	114 36	480		MID	CITY OF NEEDLES	C
NEEDLES CAA AIRPORT	6118	SAN BER'DINO	5	34 46	114 37	913	MID	MID	U S CIVIL AERO ADM	2 3 5
NEENACH	6122	LOS ANGELES	15	34 48	118 35	2885		5P	L A WTR & PWR DEPT	3
NEVADA CITY	6136	NEVADA	8	39 16	121 02	2600	8A	8A	CITY OF NEVADA CITY	2 3 5
NEWARK	6144	ALAMEDA	4	37 31	122 02	14	8A	8A	LESLIE SALT COMPANY	2 3 5 6
NEWBURY PARK 2 WNW	6147	VENTURA	33	34 11	118 57	685		MID	BORCHARD RANCH	C
NEWBURY PARK 4 SW	6149	VENTURA	33	34 09	118 58	780		7A	RANCHO SIERRA VISTA	3
NEWHALL SOLEDAD FC 32 C	6162	LOS ANGELES	29	34 23	118 32	1243		4P	L A CO FIRE WARDEN	3
NEWHALL U S RANGER STA	6164	LOS ANGELES	29	34 22	118 31	1342		MID	U S FOREST SERVICE	C
# NEWMAN	6168	STANISLAUS	27	37 19	121 02	91	5P	9A	RAY S WADE	2 3 5
NEWPORT BEACH HARBOR	6175	ORANGE	33	33 36	117 53	8	5P	5A	NEWPORT HARBOR DEPT	2 3 5
NICOLAUS	6193	SUTTER	[illegible]	38 54	121 35	47		7A	MRS NELLIE WEBB	3
NILAND	6197	IMPERIAL	6	33 17	115 31	-55		7A	IMPERIAL IRRIG DIST	3
NORTH FORK RANGER STA	6252	MADERA	27	37 14	119 30	2630	8A	8A	U S FOREST SERVICE	2 3 5
# NORTH HOLLYWOOD	6256	LOS ANGELES	13	34 10	118 23	619	5P	5P	SN FERN'DO VLY TIMES	2 3 5
NOVATO 8 WNW	6290	MARIN	17	38 08	122 43	350		MID	EDWARD L THOMPSON	C
OAKDALE WOODWARD DAM	6305	STANISLAUS	34	37 52	120 52	215	8A	8A	S SN JOAQUIN IR DIS	2 3 5 6
OAK KNOLL RANGER STA	6328	SISKIYOU	12	41 50	122 51	1963		8A	U S FOREST SERVICE	3
OAKLAND	6332	ALAMEDA	4	37 47	122 10	440	6P	7P	EARLE G LINSLEY	2 3 5
# OAKLAND CITY HALL	6333	ALAMEDA	4	37 48	122 16	36	MID	MID	CLOSED 11/1/54	
# OAKLAND WB AIRPORT	6335	ALAMEDA	4	37 44	122 12	3	MID	MID	U S WEATHER BUREAU	2 3 5 C
OAKVILLE 1 WNW	6351	NAPA	17	38 27	122 25	160		NOON	ALLARD A CALKINS JR	3
OAKVILLE 4 SW	6354	NAPA	17	38 23	122 28	1465		MID	RICHARD PLEINER	C
OCCIDENTAL	6370	SONOMA	17	38 25	122 59	1000		7A	ANDREW J BLANEY	3
# OCEANSIDE CAMP PENDLETON	6377	SAN DIEGO	33	33 13	117 24	60	4P	4P	U S MARINE CORPS	2 3 5
OCEANSIDE PUMPING PLANT	6379	SAN DIEGO	33	33 13	117 21	31		MID	CITY OF OCEANSIDE	C
OCOTILLO	6383	SAN DIEGO	6	33 09	116 08	170		8A	CORPS OF ENGINEERS	3
OILFIELDS JOAQUIN RIDGE	6395	FRESNO	27	36 18	120 24	3620		VAR	U S WEATHER BUREAU	S
OJAI	6399	VENTURA	33	34 27	119 15	750	5P	5P	VENTURA CO FIRE DEP	2 3 5
OLINDA	6432	ORANGE	26	33 55	117 51	520		8A	CORPS OF ENGINEERS	3
ONO	6455	SHASTA	23	40 29	122 37	980		7A	ALMA L GREEN	3
OPIDS CAMP FC 57 B-E	6465	LOS ANGELES	26	34 15	118 06	4250	5P	5P	L B UNFD SCHOOL DIST	2 3 5 C
ORANGE COUNTY RESERVOIR	6473	ORANGE	26	33 56	117 53	600		MID	CORPS OF ENGINEERS	C
ORANGE COVE	6476	FRESNO	9	36 37	119 18	431	10A	10A	ORANGE COVE CIT ASN	2 3 5
ORICK PRAIRIE CREEK PK	6498	HUMBOLDT	17	41 20	124 02	161	4P	4P	CAL DIV BEACH & PARK	2 3 5
ORINDA BOWMAN	6502	CONTRA COSTA	4	37 52	122 10	550	7P	7P	ARTHUR W BOWMAN	2 3 5
ORLAND	6506	GLENN	23	39 45	122 12	254	8A	8A	ORLAND UNIT WU ASSN	2 3 5
ORLEANS	6508	HUMBOLDT	12	41 18	123 32	403	6P	6P	E J ANDERSON	2 3 5
OROVILLE 1 WSW	6521	BUTTE	8	39 30	121 34	160	11A	11A	CITY OF OROVILLE	2 3 5
OROVILLE 7 SE	6523	BUTTE	8	39 26	121 29	530	6A	6A	ALBERT E PALMER	2 3 5

Station	Index No	County	Drainage	Latitude	Longitude	Elevation	Obs. time Temp	Obs. time Precip	Observer	Refer to tables
OROVILLE BRIDGE	6526	BUTTE	8	39 31	121 34	220		7A	ROBERT E SKINNER	3
OROVILLE RANGER STATION	6528	BUTTE	8	39 31	121 34	265		MID	STATE DIV OF FSTRY	C
OSTRANDER LAKE	6552	MARIPOSA	14	37 38	119 33	8600		VAR	DEP WATER RESOURCES	S
OXNARD	6569	VENTURA	33	34 11	119 10	45	4P	8A	AMER CRYSTAL SUG CO	2 3 5
OZENA	6576	VENTURA	30	34 41	119 19	3705		5P	WHEATLEYS RANCH	3
PACHECO PASS	6583	MERCED	27	37 04	121 11	850		MID	U S BUR RECLAMATION	C
PACIFIC HOUSE	6597	ELDORADO	1	38 45	120 30	3440		8A	FLOYD R POOLE	3
PACOIMA DAM FC 33 A-E	6602	LOS ANGELES	13	34 20	118 24	1500		5P	E K BARR	3
PAICINES OHRWALL RANCH	6610	SAN BENITO	20	36 44	121 22	920		NOON	JOHN P OHRWALL	3
PALMDALE	6621	LOS ANGELES	6	34 35	118 07	2655	5P	5P	PALMDALE IRRIG DIST	2 3 5
PALMDALE 2 NE	6625	LOS ANGELES	6	34 36	118 06	2583		MID	PALMDALE IRRIG DIST	C
PALMDALE CAA AIRPORT	6627	LOS ANGELES	6	34 38	118 05	2517	MID	MID	US CIVIL AERO ADM	2 3 5
PALM SPRINGS	6635	RIVERSIDE	6	33 49	116 32	411	5P	5P	PALM SPGS FIRE DEPT	2 3 5
PALO ALTO CITY HALL	6646	SANTA CLARA	4	37 27	122 08	23	8A	8A	ENGINEERING DEPT	2 3 5 C
PALOMA	6650	MONTEREY	24	36 21	121 30	1850		5P	JAMES A BELL	3
PALOMAR MTN OBSERVATORY	6657	SAN DIEGO	33	33 21	116 51	5560	1P	MID	PALOMAR OBSERVATORY	2 3 5 7 C
PALOS VERDES EST FC 13 C	6663	LOS ANGELES	33	33 48	118 23	250		5P	R W HIATT	3
PANOCHE	6675	SAN BENITO	27	36 36	120 50	1265		SS	MISS LILY BERG	3
PANOCHE JUNCTION	6678	FRESNO	27	36 33	120 29	500	5P	5P	P G & E COMPANY	2 3 5
PARADISE MEADOW	6688	TUOLUMNE	37	38 03	119 40	7700		VAR	HETCH HETCH WTR SUP	S
PARKER RESERVOIR	6699	SAN BER'DINO	5	34 17	114 10	738	7A	7A	METRO WATER DIST	2 3 5 C
PARKFIELD	6703	MONTEREY	24	35 53	120 26	1482		7A	HERBERT H DURHAM	3
PARKFIELD 8 NNW	6708	FRESNO	27	36 01	120 29	2640		MID	MARCELENE ROBERTS RH	C
PASADENA	6719	LOS ANGELES	13	34 09	118 09	864	4P	4P	PASADENA WTR DEPT	2 3 5
PASKENTA RANGER STATION	6726	TEHAMA	23	39 53	122 33	755		8A	U S FOREST SERVICE	3 C
PASO ROBLES	6730	SN LUIS OB'PO	24	35 38	120 41	700	5P	5P	LESTER M FRENCH	2 3 5
PASO ROBLES 3 NNW	6734	SN LUIS OB'PO	24	35 40	120 43	815		MID	HARRY E WERNER	C
PASO ROBLES CAA AIRPORT	6742	SN LUIS OB'PO	24	35 40	120 38	803	MID	MID	U S CIVIL AERO ADM	2 3 5
PATTIWAY	6754	KERN	10	34 56	119 23	3868		7A	HUDSON RANCH	3
PAYNES CREEK	6761	TEHAMA	23	40 20	121 54	1850		7A	HORACE L ROGERS	3
PENDOLA GUARD STATION	6791	SNTA BARBARA	32	34 31	119 34	1620		6P	U S FOREST SERVICE	3
PERRIS 1 WSW	6818	RIVERSIDE	33	33 47	117 15	1602	5P	5P	GLENN M SMITH	2 3 5
PETALUMA FIRE STATION 2	6826	SONOMA	17	38 14	122 38	16	5P	5P	PETALUMA FIRE DEPT	2 3 5
PETALUMA 1 N	6829	SONOMA	17	38 15	122 38	30		MID	VICTOR E CHAIX	C
PIEDRA	6857	FRESNO	11	36 48	119 23	580		7A	MRS IDA H AKERS	3
PINE CANYON PATROL STATION FC 321 E	6891	LOS ANGELES	29	34 40	118 26	3275		5P	L A CO FIRE WARDEN	3
PINNACLES NATIONAL MON	6926	SAN BENITO	20	36 29	121 11	1300	4P	4P	US NAT PARK SERVICE	2 3 5
PISMO BEACH	6943	SN LUIS OB'PO	4	35 08	120 38	80	5P	5P	POLICE DEPARTMENT	2 3 5
PIT RIVER PWR HOUSE 5	6946	SHASTA	21	40 59	121 59	1458		5P	P G & E COMPANY	3
PITTS RANCH	6950	LAKE	23	38 56	122 52	1550		8A	AUBREY W PITTS	3
PLACERVILLE	6960	ELDORADO	1	38 44	120 48	1890	8A	8A	P G & E COMPANY	2 3 5
PLACERVILLE IFG	6962	ELDORADO	1	38 44	120 44	2755	8A	8A	INST FST GENETICS	2 3 5 6
PLACERVILLE 1 W	6963	ELDORADO	1	38 44	120 49	1785		MID	CITY OF PLACERVILLE	C
PLEASANT HILL 1 NW	6982	CONTRA COSTA	4	37 57	122 05	60		MID	LOUIS M BAUMFALK	C
PLYMOUTH	7000	AMADOR	16	38 29	120 51	1096		8A	LORRIN L CRAIN	3
POINT ARENA	7009	MENDOCINO	17	38 55	123 42	224		MID	GEORGE E HOLMES	C
POINT ARENA LIGHT STA	7011	MENDOCINO	17	38 57	123 44	60	11P	11P	U S COAST GUARD	2 3 5
POINT ARGUELLO USCG	7016	SNTA BARBARA	33	34 33	120 36	63	11P	11P	U S COAST GUARD	2 3 5
POINT PIEDRAS BLANCAS	7024	SN LUIS OB'PO	4	35 40	121 17	32	11P	11P	U S COAST GUARD	2 3 5
POMONA	7050	LOS ANGELES	26	34 04	117 46	855	5P	5P	J E ADAMSON	2 3 5
PORT CHICAGO NAVAL DEPOT	7070	CONTRA COSTA	4	38 01	122 01	50	8A	8A	U S NAVAL MAGAZINE	2 3 5
PORTERVILLE	7077	TULARE	9	36 04	119 01	393	8A	8A	JOHN H DAYBELL	2 3 5
PORTOLA	7085	PLUMAS	8	39 48	120 28	4838	4P	4P	I C BALDWIN	2 3 5 C
PORTUGUESE MEADOW	7093	TULARE	10	35 48	118 34	7000		VAR	CORPS OF ENGINEERS	S
POSEY 3 E	7096	TULARE	10	35 48	118 38	4920	SS	7A	WILLIAM R BOOTH	2 3 5
POST CORRAL MEADOW	7097	FRESNO	11	37 07	118 54	8215		VAR	CORPS OF ENGINEERS	S
POTRERO SECO	7105	VENTURA	32	34 38	119 26	4850		MID	CORPS OF ENGINEERS	C
POTTER VALLEY 3 NNW	7107	MENDOCINO	22	39 22	123 07	1020		MID	OTTO R HUGHES	C
POTTER VALLEY 3 SE	7108	MENDOCINO	22	39 18	123 04	1100		MID	RUSSELL E NEAR	C
POTTER VALLEY PWR HOUSE	7109	MENDOCINO	22	39 22	123 08	1014	3P	3P	P G & E COMPANY	2 3 5
POWAY VALLEY	7111	SAN DIEGO	33	32 57	117 04	440		5P	POMERADO SOIL CON DT	3
PRADO DAM	7123	RIVERSIDE	28	33 53	117 38	570		MID	CORPS OF ENGINEERS	C
PRIEST VALLEY	7150	MONTEREY	24	36 10	120 41	2390	7A	7A	RUTH E MYERS	2 3 5
QUAKING ASPEN	7179	TULARE	10	36 07	118 32	7200		VAR	CORPS OF ENGINEERS	S
QUINCY RANGER STATION	7195	PLUMAS	8	39 56	120 57	3409	8A	8A	U S FOREST SERVICE	2 3 5
QUINN RANGER STATION	7205	TULARE	10	36 20	118 35	8300		VAR	CORPS OF ENGINEERS	S
RAMONA SPAULDING	7231	SAN DIEGO	33	33 04	116 51	1470	6P	6P	LOUIS B SPAULDING	2 3 5
RANCHITA	7244	SAN DIEGO	33	33 12	116 32	4000		7A	CORPS OF ENGINEERS	3
RANDSBURG	7253	KERN	15	35 22	117 39	3570	6P	6P	KERN CO FIRE DEPT	2 3 5
RAYWOOD FLATS	7279	SAN BER'DINO	6	34 03	116 49	6620		5P	CALIF ELEC POWER CO	3
RED BLUFF WB AIRPORT	7292	TEHAMA	23	40 09	122 15	341	MID	MID	U S WEATHER BUREAU	2 3 5 C
REDDING FIRE STA NO 2	7296	SHASTA	23	40 35	122 24	577	5P	5P	REDDING FIRE CHIEF	2 3 5 C
REDLANDS	7306	SAN BER'DINO	28	34 03	117 11	1318	MID	2P	REDLANDS DAILY FACTS	2 3 5
REDWOOD CITY	7339	SAN MATEO	4	37 29	122 14	31	5P	5P	CITY FIRE DEPT STA 2	2 3 5
REDWOOD VALLEY	7351	MENDOCINO	22	39 16	123 12	718		MID	THOMAS M JAMESON	C
REPRESA	7370	SACRAMENTO	1	38 42	121 10	305		MID	FOLSOM STATE PRISON	3
#RICHMOND	7414	CONTRA COSTA	4	37 56	122 21	55	4P	4P	CITY OF RICHMOND	2 3 5
RICHMOND FIELD STATION	7416	CONTRA COSTA	4	37 55	122 20	10	8A	5P	RAY KRONE	2 3 5 6
RIVERSIDE FIRE STA NO 3	7470	RIVERSIDE	28	33 57	117 24	820	5P	5P	RIVERSIDE FIRE DEPT	2 3 5
RIVERSIDE CITRUS EXPERIMENT STATION	7473	RIVERSIDE	28	33 58	117 20	1050	8A	8A	CITRUS EXP STATION	2 3 5 6 C G
ROBERTSON FLAT	7492	PLACER	2	39 10	120 30	6250		VAR	CORPS OF ENGINEERS	S
ROCK CREEK	7510	INYO	19	37 27	118 44	9700		VAR	DEP WATER RESOURCES	S
ROCKLIN	7516	PLACER	1	38 48	121 15	239	6A	6A	RAYMOND H JOHNSON	2 3 5
ROSE MARIE MEADOW	7560	FRESNO	27	37 19	118 52	10000		VAR	SO CALIF EDISON CO	S
ROUND MEADOW	7579	TULARE	10	35 58	118 21	9000		VAR	CALIF STATE ENG	S
ROUND MOUNTAIN	7580	SHASTA	23	40 48	121 57	2010		7A	LLOYD D COMPTON	3
RUNNING SPRINGS	7600	SAN BER'DINO	28	34 12	117 05	6000		MID	STATE DIV OF HWYS	C
SACHES SPRINGS	7623	TUOLUMNE	37	38 06	119 51	7900		VAR	HETCH HETCH WTR SUP	S
SACRAMENTO WB AIRPORT	7630	SACRAMENTO	23	38 31	121 30	17	MID	MID	U S WEATHER BUREAU	2 3 5 C
#SACRAMENTO WB CITY	7633	SACRAMENTO	23	38 35	121 30	25	MID	MID	U S WEATHER BUREAU	2 3 5 C
SADDLE CAMP RANGER STA	7637	TEHAMA	23	40 10	122 48	3850		VAR	U S WEATHER BUREAU	S
SAGEHEN CREEK	7641	NEVADA	36	39 26	120 14	6337		5P	UNIVERSITY OF CALIF	3
SAINT HELENA	7643	NAPA	17	38 30	122 28	255	6P	6P	EDWIN L PAULSON	2 3 5
SAINT HELENA 4 WSW	7646	NAPA	17	38 30	122 32	1792		MID	EDWIN H LEARNED	C
SAINT HELENA 7 NE	7649	NAPA	23	38 34	122 22	1050		MID	CLARA B ABREAU	C
SAINT JOHN	7656	GLENN	23	39 43	122 00	145		7A	JAMES A STURGEON	3
SAINT MARYS COLLEGE	7661	CONTRA COSTA	4	37 50	122 06	625	5P	5P	BROTHER U BENEDICT	2 3 5 C
SALINAS CAA AIRPORT	7669	MONTEREY	24	36 40	121 36	74	MID	MID	U S CIVIL AERO ADM	2 3 5
SALINAS DAM	7672	SN LUIS OB'PO	24	35 20	120 30	1350		8A	SN LUIS OB'PO CO FCD	3
SALSIPUEDES GAGING STA	7681	SNTA BARBARA	32	34 35	120 24	250		VAR	U S GEO SURVEY	S
SALSIPUEDES JALAMA DIV	7684	SNTA BARBARA	32	34 32	120 23	1150		VAR	U S GEO SURVEY	S
SALT SPRINGS PWR HOUSE	7689	AMADOR	16	38 30	120 13	3700	3P	3P	P G & E COMPANY	2 3 5 6 S
SALYER RANGER STATION	7698	TRINITY	35	40 53	123 35	623	8A	8A	U S FOREST SERVICE	2 3 5
SAN ANDREAS 3 S	7702	CALAVERAS	2	38 09	120 41	1100		7A	CALAVERAS CEMENT CO	3
SAN ANTONIO CANYON MOUTH	7711	LOS ANGELES	28	34 10	117 40	2394	4P	4P	SO CALIF EDISON CO	2 3 5
SAN ANTONIO SANTA MARIA	7713	SNTA BARBARA	33	34 49	120 21	1000		VAR	U S GEO SURVEY	S
SAN BENITO	7719	SAN BENITO	20	36 31	121 05	1360		MID	JOHN M SHIELDS	C
SAN BERNARDINO CO HOSP	7723	SAN BER'DINO	28	34 08	117 16	1125	6P	6P	S B CO HOSPITAL	2 3 5
SAN CLEMENTE DAM	7731	MONTEREY	4	36 26	121 42	600		7A	CALIF WTR & TEL CO	3
SANDBERG PATROL STATION FC 130 B	7734	LOS ANGELES	29	34 45	118 43	4025		4P	L A CO FIRE WARDEN	3
SANDBERG WB	7735	LOS ANGELES	29	34 45	118 44	4517	MID	MID	U S WEATHER BUREAU	2 3 5 7 C
#SAN DIEGO WB AIRPORT	7740	SAN DIEGO	33	32 44	117 10	19	MID	MID	U S WEATHER BUREAU	2 3 5 C
SAN DIMAS FIRE WARD FC 95	7749	LOS ANGELES	26	34 06	117 48	960		5P	L A CO FIRE WARDEN	3
SAN DIMAS TANBARK FLAT	7750	LOS ANGELES	26	34 12	117 46	2750		MID	U S FOREST SERVICE	C
SAN FELIPE BELL STATION	7755	SANTA CLARA	20	37 02	121 19	355		MID		C
SAN FERNANDO	7759	LOS ANGELES	13	34 16	118 28	965	6P	6P	S F HEIGHTS LEMON AN	2 3 5
SAN FERNANDO POWER HOUSE 2	7762	LOS ANGELES	13	34 19	118 30	1248		MID	CORPS OF ENGINEERS	C
#SAN FRANCISCO CALIF ACADEMY OF SCIENCES	7765	SN FRANCISCO	4	37 46	122 28	245	4P	4P	CALIF ACAD OF SCI	2 3 5 C
SAN FRANCISCO RICHMOND SUNSET	7767	SN FRANCISCO	4	37 47	122 30	18		MID	CITY SAN FRANCISCO	C
#SAN FRANCISCO WB AIRPORT	7769	SAN MATEO	4	37 37	122 23	8	MID	MID	U S WEATHER BUREAU	2 3 5 C
#SAN FRANCISCO FEDERAL BUILDING	7772	SN FRANCISCO	4	37 47	122 25	52	MID	MID	U S WEATHER BUREAU	2 3 5 C
SAN GABRIEL CANYON PH	7776	LOS ANGELES	26	34 09	117 54	744		5P	PASADENA WATER DEPT	3
SAN GABRIEL DAM FC425BE	7779	LOS ANGELES	26	34 12	117 52	1481		5P	E K DE VORE	3 C
SAN GABRIEL FIRE DEPT	7785	LOS ANGELES	13	34 06	118 06	400	4P	4P	CITY FIRE DEPT	2 3 5
SAN GREGORIO 3 SE	7807	SAN MATEO	4	37 18	122 20	355	5P	5P	POMPONIO RANCH	2 3 5
SAN JACINTO	7810	RIVERSIDE	33	33 48	116 59	1550	7P	7P	BYRON JOHANSEN	2 3 5
SAN JACINTO RANGER STA	7813	RIVERSIDE	33	33 47	116 58	1560		MID	STATE DIV OF FSTRY	C
SAN JOAQUIN EXP RANGE	7817	MADERA	27	37 05	119 44	1470		MID	U S FOREST SERVICE	C
#SAN JOSE	7821	SANTA CLARA	4	37 20	121 53	95	MID	MID	E O BILLWILLER	2 3 5 C
SAN JUAN BAUTISTA	7834	SAN BENITO	20	36 49	121 31	550		MID	MRS M A BINGHAM	C
SAN JUAN GUARD STATION	7837	ORANGE	33	33 36	117 31	730		MID	CORPS OF ENGINEERS	C
SAN LUIS OBISPO POLY	7851	SN LUIS OB'PO	4	35 18	120 40	300	7A	7A	JOHN B PEROZZI	2 3 5 C
SAN MARCOS RANCH	7861	SNTA BARBARA	32	34 33	119 52	800	7A	7A	U S BUR RECLAMATION	2 3 5 C
#SAN MATEO	7864	SAN MATEO	4	37 34	122 20	30	5P	5P	CITY FIRE DEPT	2 3 5
SAN NICOLAS ISLAND	7870	VENTURA	33	33 14	119 28	503		MID	U S NAVY	C
#SAN PEDRO	7876	LOS ANGELES	33	33 43	118 16	10	5P	5P	MARINE EXCHANGE	2 3 5
#SAN RAFAEL	7880	MARIN	17	37 58	122 32	31	5P	5P	CITY ENGINEER	2 3 5

Station	Index No.	County	Drainage	Latitude	Longitude	Elevation	Obs. time Temp.	Obs. time Precip.	Observer	Refer to tables
SAN RAMON 1 SSW	7882	CONTRA COSTA	4	37 46	121 59	555		MID	HOWARD C WIEDEMANN	C
SANTA ANA FIRE STATION	7888	ORANGE	28	33 45	117 52	115	5P	5P	SANTA ANA FIRE DEPT	2 3 5
SANTA ANA RIVER PH 3	7891	SAN BER'DINO	28	34 07	117 07	1980		MID	CORPS OF ENGINEERS	C
SANTA ANA RIVER PH NO 1	7894	SAN BER'DINO	28	34 08	117 04	2765	1P	1P	SO CALIF EDISON CO	2 3 5
SANTA ANITA FERN FC 432	7897	LOS ANGELES	13	34 12	118 01	2035		5P	G ROBINSON	3
SANTA BARBARA	7902	SNTA BARBARA	33	34 26	119 42	100	5P	5P	S BARBARA FIRE DEPT	2 3 5 C
SANTA BARBARA CAA AP	7905	SNTA BARBARA	33	34 26	119 50	9	MID	MID	U S CIVIL AERO ADM	2 3 5
SANTA BARBARA POTRERO	7908	SNTA BARBARA	30	34 47	119 39	5200		MID	CORPS OF ENGINEERS	C
SANTA BARBARA TV PEAK	7909	SNTA BARBARA	32	34 32	119 57	4000		5P	TV STATION KEYT	3
SANTA CLARA UNIVERSITY	7912	SANTA CLARA	4	37 21	121 56	88	5P	5P	UNIV OF SANTA CLARA	2 3 5
SANTA CRUZ	7916	SANTA CRUZ	4	36 59	122 01	125	5P	5P	ROBERT E BURTON	2 3 5
SANTA FE DAM	7926	LOS ANGELES	13	34 07	117 58	427		8A	CORPS OF ENGINEERS	3 C
SANTA MARGARITA 2 SW	7930	SN LUIS OB'PO	24	35 22	120 38	1250		6P	CLARENCE MC KUSICK	3
SANTA MARGARITA BOOSTER	7933	SN LUIS OB'PO	24	35 23	120 38	1153		8A	JOHN E JONES JR	3
SANTA MARIA	7940	SNTA BARBARA	30	34 57	120 26	224	8A	[illegible]	A A HOWARD	2 3 5
SANTA MARIA 14 ENE	7942	SNTA BARBARA	30	35 01	120 12	815		7A	JAMES R JENSEN	3
SANTA MARIA WB AIRPORT	7946	SNTA BARBARA	30	34 54	120 27	238	MID	MID	U S WEATHER BUREAU	2 3 5 C
SANTA MONICA	7950	LOS ANGELES	33	34 01	118 29	80		4P	CITY SANTA MONICA	3
#SANTA MONICA PIER	7953	LOS ANGELES	33	34 01	118 30	0	5P	5P	S M LIFEGUARD SER	2 3 5
SANTA PAULA	7957	VENTURA	29	34 21	119 04	265	8A	8A	ERVIN D STUART	2 3 5
SANTA PAULA 3 SE	7959	VENTURA	33	34 20	119 01	2250		MID	SHELL OIL CO	C
SANTA ROSA	7965	SONOMA	22	38 27	122 43	167	7A	7A	CLARENCE S NEWBERRY	2 3 5
SANTA SUSANA 4 NNE	7973	VENTURA	33	34 20	118 42	1520		MID	CERRO VIEJO RANCH	C
SANTA YNEZ	7976	SNTA BARBARA	32	34 37	120 06	600		MID	SNTA YNEZ HIGH SCHL	C
SANTIAGO DAM	7987	ORANGE	28	33 48	117 43	1025		8A	CORPS OF ENGINEERS	3 C
SAUGUS POWER PLANT NO 1	8014	LOS ANGELES	29	34 35	118 27	2105		6A	L A PWR & LIGHT DEP	3
SAWYERS BAR RANGER STA	8025	SISKIYOU	12	41 18	123 08	2169		8A	U S FOREST SERVICE	3
#SCOTIA	8045	HUMBOLDT	7	40 29	124 06	139	8A	8A	PACIFIC LUMBER CO	2 3 5
SEARSVILLE LAKE	8068	SAN MATEO	4	37 24	122 14	350		8A	AUSTIN CLAPP	3
SEBASTOPOL 4 S	8072	SONOMA	22	38 21	122 50	175		MID	WILLIAM G SANDERS	
SEPULVEDA DAM	8092	LOS ANGELES	13	34 10	118 28	740		8A	CORPS OF ENGINEERS	[illegible] C
SHAFFER TOOL WORKS BREA	8119	ORANGE	26	33 55	117 54	360		8A	CORPS OF ENGINEERS	3
SHASTA DAM	8135	SHASTA	23	40 43	122 25	1076	8A	8A	U S BUR RECLAMATION	2 3 5 6
SHELL ABSORPTION PLANT	8158	LOS ANGELES	26	33 57	117 54	800		9A	CORPS OF ENGINEERS	3
SHINGLE	8173	ELDORADO	1	38 40	120 55	1375		7A	THEODORE B HEUSNER	3
SIERRA CITY	8207	SIERRA	8	39 34	120 38	4175	8A	8A	WILLIAM G KIRCHNER	2 3 5 7
SIERRA MADRE 1 N	8210	LOS ANGELES	13	34 10	118 04	1153	6P	6P	MISS E MC KINNEY	2 3 5
SIERRAVILLE RANGER STA	8218	SIERRA	8	39 35	120 22	4975	8A	8A	U S FOREST SERVICE	2 3 5 7 C
SIGNAL HILL FC 115	8230	LOS ANGELES	13	33 48	118 10	115		5P	GEORGE I OSBORNE	3 C
SILVERADO RANGER STA	8243	RIVERSIDE	28	33 45	117 40	1100		MID	CORPS OF ENGINEERS	C
SIMI	8256	VENTURA	33	34 16	118 47	765		MID	CLOSED 11/15/56	
SISQUOC SOUTH FORK CAMP	8266	SNTA BARBARA	30	34 46	119 46	2500		MID	CORPS OF ENGINEERS	C
SKAGGS SPRINGS LAS LOMAS RANCH	8272	SONOMA	22	38 41	123 08	1930		8A	JOHN K LEITHOLD	3
SLACK CANYON	8276	MONTEREY	24	36 05	120 40	1730		MID	CALIF DIV OF FSTRY	C
SLOUGHHOUSE 6 SE	8293	SACRAMENTO	[illegible]	38 28	121 05	160		8A	ORIN W VAN VLECK	3
SMITH RIVER 3 WNW	8311	DEL NORTE	17	41 57	124 12	25		8A	WILLIAM M RILEY	3
@SNOW CREEK UPPER	8317	RIVERSIDE	6	33 52	116 41	1940		9A	PALM SPRINGS WTR CO	3
SNOW FLAT	8318	MARIPOSA	14	37 50	119 30	8700		VAR	DEP WATER RESOURCES	S
SODA SPRINGS	8331	NEVADA	8	39 19	120 23	6750	8A	8A	ARTHUR COUILLARD	2 3 5 7 C
SOLEDAD	8338	MONTEREY	24	36 26	121 19	204		8A	JAN M JACOBSEN	[illegible]
SOMESBAR 1 W	8346	HUMBOLDT	12	41 23	123 29	550		8A	EARL S BELLMAN	3
SOMIS 2 NNW	8347	VENTURA	33	34 17	119 00	510		MID	RICHARD BARD JR	C
SOMIS 3 NE	8348	VENTURA	33	34 17	118 58	490		8A	LAWTON INVEST CO	3
SOMIS 3 NW	8349	VENTURA	33	34 17	119 03	510		8A	BERYLWOOD INVEST CO	3
SOMIS 5 WNW	8350	VENTURA	33	34 17	119 04	520		MID	JOHN DE BONI	C
SONOMA	8351	SONOMA	17	38 17	122 27	20	5P	5P	LAURENCE W DICKEY	2 3 5
SONORA	8353	TUOLUMNE	37	37 59	120 23	1830	8A	8A	P G & E COMPANY	2 3 5
S E FARALLON	8376	SN FRANCISCO	[illegible]	37 42	123 00	27		MID	U S COAST GUARD	C
SO ENTRANCE YOSEMITE NP	8380	MARIPOSA	14	37 30	119 38	5135	4P	4P	US NAT PARK SERVICE	2 3 5 7
SOUTH LAKE	8406	INYO	19	37 10	118 34	9500		VAR	CALIF ELEC POWER CO	S
SPADRA PACIFIC COLONY FC 356 C	8436	LOS ANGELES	26	34 03	117 49	690		4P	R S HUTCHINSON	3 C
SPRECKELS HWY BRIDGE	8446	MONTEREY	24	36 36	121 41	60		8A	MRS W B HENNES	3
SPRINGVILLE 7 ENE	8455	TULARE	9	36 10	118 42	2470		7A	ELMER A SUTTON	3
SPRINGVILLE RANGER STA	8460	TULARE	9	36 08	118 48	1050		MID	U S FOREST SERVICE	C
SQUAW VALLEY LODGE	8474	PLACER	36	39 12	120 14	6226	4P	4P	SQUAW VLY DEVEL CO	2 3 5 7
SQUIRREL INN 1	8476	SAN BER'DINO	15	34 14	117 15	5239		5P	EDGAR L KEISTER	3
SQUIRREL INN 2	8479	SAN BER'DINO	15	34 14	117 14	5723	5P	5P	LEROY [illegible]	2 3 5 7
STATE LAKES	8510	FRESNO	11	36 56	118 35	10200		VAR	CORPS OF ENGINEERS	S
STATUM MEADOW	8514	FRESNO	11	36 56	118 55	8300		VAR	CORPS OF ENGINEERS	S
STAYTON MINE	8517	SAN BENITO	20	36 55	121 13	2975		MID	RANAR B KNOX	C
STOCKTON DISPOSAL PLANT	8554	SAN JOAQUIN	27	37 56	121 20	11		MID	CITY OF STOCKTON	C
#STOCKTON CAA AIRPORT	8558	SAN JOAQUIN	27	37 54	121 15	22	MID	MID	U S CIVIL AERO ADM	2 3 5
STOCKTON FIRE STATION 4	8560	SAN JOAQUIN	27	37 58	121 18	11	8A	8A	STOCKTON FIRE DEPT	2 3 5
STOCKTON MOWRY BRIDGE	8562	SAN JOAQUIN	27	37 51	121 23	15	5P	5P	MARTIN P MUHS	2 3 5 6
STONYFORD RANGER STA	8580	COLUSA	23	39 23	122 33	1168		8A	U S FOREST SERVICE	3
STONY GORGE RESERVOIR	8587	GLENN	23	39 35	122 32	800	5P	5P	ORLAND UNIT WU ASSN	2 3 5 C
STOUTS MEADOW	8591	SHASTA	21	41 10	121 56	5300		VAR	DEP WATER RESOURCES	S
STRAWBERRY VALLEY	8606	YUBA	8	39 34	121 06	3784	5P	5P	SOPER-WHEELER CO	2 3 5 7
SUGARLOAF MEADOW	8635	TULARE	11	36 43	118 40	7200		VAR	CORPS OF ENGINEERS	S
SUNLAND	8660	LOS ANGELES	13	34 16	118 18	1460	7P	7P	FRANK T STEVENS	2 3 5
SURF 2 ENE	8697	SNTA BARBARA	32	34 41	120 34	105		MID	US DISCIPLINARY BKS	C
SUSANA KNOLLS	8700	VENTURA	33	34 16	118 40	1085		8A	SUSANA KN FIRE STA	3
SUSANVILLE	8701	LASSEN	18	40 25	120 39	4195		8A	CITY OF SUSANVILLE	[illegible]
SUSANVILLE AIRPORT	8702	LASSEN	18	40 23	120 33	4148	10P	10P	DAVID BARR	2 3 5 7
SUSANVILLE 1 WNW	8703	LASSEN	18	40 26	120 40	4555		MID	STATE DIV OF FSTRY	C
SUTTER HILL RANGER STA	8713	AMADOR	16	38 23	120 48	1580		8A	STATE DIV OF FSTRY	3
TABLE MOUNTAIN	8748	LOS ANGELES	6	34 23	117 41	7500	5P	5P	SMITHSONIAN OBSY	2 3 5 7
TAFT	8752	KERN	10	35 09	119 28	1025		MID	KERN CO FORESTRY & FIRE DEPT	C
TAHOE	8758	PLACER	36	39 10	120 09	6228	8A	8A	ARTHUR E FRODENBERG	2 3 5 6 7
TALBOT CAMP	8771	PLACER	[illegible]	39 12	120 22	6000		VAR	DEP WATER RESOURCES	S
TEHACHAPI	8826	KERN	10	35 08	118 27	3975	6P	6P	MRS ANITA COWAN	2 3 5 7
TEHACHAPI RANGER STA	8832	KERN	10	35 08	118 27	3975		MID	KERN CO FIRE DEPT	C
TEJON RANCHO	8839	KERN	10	35 02	118 45	1425	6P	6P	TEJON RANCH CO	2 3 5
TENNANT	8860	SISKIYOU	12	41 35	121 55	4750		5P	MRS MARGARET KNOLL	3
TERMO	8873	LASSEN	18	40 52	120 27	5300		MID	SULO E LAKSO	C
THE CEDARS	8881	PLACER	1	39 15	120 21	5900		VAR	CORPS OF ENGINEERS	S
THE GEYSERS	8885	SONOMA	22	38 48	122 49	1600		MID	FRANK A DEWEY	C
THERMAL CAA AIRPORT	8892	RIVERSIDE	6	33 37	116 10	-120	MID	MID	U S CIVIL AERO ADM	2 3 5 C
THOUSAND OAKS 2 N	8905	VENTURA	33	34 12	118 50	915		8A	HILLSDALE RANCH	3
THREE RIVERS EDISON PH 2	8914	TULARE	9	36 28	118 53	950	5P	5P	SO CALIF EDISON CO	2 3 5
THREE RIVERS EDISON PH 1	8917	TULARE	9	36 28	118 52	1140		MID	SO CALIF EDISON CO	C
TIGER CREEK POWER HOUSE	8928	AMADOR	16	38 28	120 27	2355	4P	4P	P G & E COMPANY	2 3 5 C
TOPANGA RANGER STA FC 6	8967	LOS ANGELES	33	34 05	118 36	747		5P	L A CO FIRE WARDEN	3
TOPAZ LAKE	8970	MONO	38	38 40	119 33	5044	6P	6P	TOPAZ INSPECTION STA	2 3 5 7
TORRANCE	8973	LOS ANGELES	33	33 50	118 20	87	4P	4P	TORRANCE FIRE DEPT	2 3 5
TRABUCO CANYON	8992	ORANGE	33	33 39	117 36	970		MID	ORANGE CO PARK DEPT	C
TRACY 2 SSE	8997	SAN JOAQUIN	27	37 43	121 25	105		MID	AAGE R TUGEL	C
TRACY CARBONA	8999	SAN JOAQUIN	27	37 42	121 25	140	7A	7A	BANTA CARBONA IR CO	2 3 5
TRACY PUMPING PLANT	9001	ALAMEDA	27	37 48	121 35	61	6P	6P	U S BUR RECLAMATION	2 3 5 6
TRINITY CENTER RS	9023	TRINITY	35	41 00	122 41	2295		MID	U S FOREST SERVICE	C
TRONA	9035	SAN BER'DINO	6	35 47	117 23	1695	8A	8A	AMERICAN P & C CO	2 3 5
TRUCKEE RANGER STATION	9043	NEVADA	36	39 20	120 11	5982	8A	8A	U S FOREST SERVICE	2 3 5 C
TUJUNGA MILL CREEK FC 470	9049	LOS ANGELES	13	34 23	118 05	4600		MID	LOS ANGELES CO FCD	C
TULELAKE	9053	SISKIYOU	12	41 58	121 28	4036	5P	5P	TULELAKE IRRIG DIST	2 3 5 6 7 C
TULELAKE 5 WSW	9056	SISKIYOU	12	41 55	121 34	4033		5P	TULELAKE IRRIG DIST	3 6
TUNNEL RANGER STATION	9061	TULARE	10	36 22	118 17	8950		VAR	U S WEATHER BUREAU	S
TUOLUMNE MEADOWS	9063	TUOLUMNE	37	37 53	119 20	8600		VAR	DEP WATER RESOURCES	S
TURLOCK	9073	STANISLAUS	14	37 29	120 51	104		8A	W W FERGUSON	3
TURNTABLE CREEK	9083	SHASTA	23	40 46	122 18	1080	8A	8A	U S BUR RECLAMATION	2 3 5 6
TUSTIN IRVINE RANCH	9087	ORANGE	33	33 44	117 47	118	3P	3P	THE IRVINE CO	2 3 5
TWENTYNINE PALMS	9099	SAN BER'DINO	6	34 08	116 03	1990	5P	5P	US NAT PARK SERVICE	2 3 5
TWIN LAKES	9105	ALPINE	1	38 42	120 03	7829	3P	3P	P G & E COMPANY	2 3 5 7
UKIAH	9122	MENDOCINO	22	39 09	123 12	623	5P	5P	CITY FIRE DEPT	2 3 5
UKIAH 4 W	9126	MENDOCINO	22	39 09	123 16	1550		8A	MARJORIE S DORY	3
UKIAH MASONITE	9129	MENDOCINO	22	39 10	123 12	615		MID	MASONITE CORP	C
UNION OIL STEARNS ABSORBTION PLANT	9138	ORANGE	26	33 56	117 52	700		6A	CORPS OF ENGINEERS	3
#UNIVERSITY OF CALIFORNIA AT LOS ANGELES	9152	LOS ANGELES	33	34 04	118 27	440	4P	4P	U C L A	2 3 5
UPLAND	9157	SAN BER'DINO	26	34 08	117 40	1840	6P	6P	ROBERT BEARD	2 3 5
UPPER LAKE 7 W	9167	LAKE	23	39 11	123 02	1520		4P	PETER V PEDRONCINI	3
UPPER LAKE RANGER STA	9173	LAKE	23	39 10	122 55	1347	4P	4P	U S FOREST SERVICE	2 3 5
UPPER MATTOLE	9177	HUMBOLDT	17	40 15	124 11	255		5P	WESLEY C ROSCOE	3
UPPER SAN LEANDRO FILTERS	9185	ALAMEDA	4	37 46	122 10	413		MID	E BAY MUN UTL DIST	C
UPPER TRES PINOS	9189	SAN BENITO	20	36 38	121 02	2050		MID	ELDON FANCHER	C
VACAVILLE	9200	SOLANO	23	38 22	122 00	175	6P	6P	C J UHL	2 3 5
VALLETON	9221	MONTEREY	24	35 53	120 42	950		MID	MRS AMY CURTIS	C
VALLEY CENTER 3 NE	9228	SAN DIEGO	33	33 16	117 01	1615		7A	C F IVERSON	[illegible]
VALYERMO RANGER STATION	9251	LOS ANGELES	15	34 27	117 51	3700	4P	4P	U S FOREST SERVICE	2 3 5

@ Reactivated

Continued

CALIFORNIA
MARCH 1957

Station	Index No.	County	Drainage ‡	Latitude	Longitude	Elevation	Observation time Temp.	Observation time Precip.	Observer	Refer to tables
VAN NUYS CITY WAREHOUSE FC 15	9260	LOS ANGELES	13	34 11	118 27	695		8A	W C WOODSON	3
VENADO	9273	SONOMA	22	38 37	123 01	1260		MID	JOHN B HARPER	C
VENTURA	9285	VENTURA	33	34 17	119 18	45		[illegible]	ROY PINKERTON	3
VERMILION VALLEY	9301	FRESNO	27	37 22	118 59	7520		VAR	SO CALIF EDISON CO	S
VICTORVILLE PUMP PLANT	9325	SAN BER'DINO	6	34 33	117 18	2900	8A	[illegible]	VICTOR CO WATER DIST	2 3 5 C
VINCENT PATROL STATION FC 120	9345	LOS ANGELES	29	34 29	118 08	3135		5P	L A CO FIRE WARDEN	3
VINTON	9351	PLUMAS	8	39 49	120 11	4945		4P	FRANK DOTTA	3
VISALIA	9367	TULARE	9	36 20	119 18	354	9A	9A	TULARE COUNTY C OF C	2 3 5
VOLCANOVILLE	9382	ELDORADO	1	38 59	120 47	3036		8A	ELMER C OGLE	3
VOLLMERS	9386	SHASTA	23	40 57	122 26	1359		7A	W J VOLLMERS	3 C
VOLTA POWER HOUSE	9390	SHASTA	23	40 27	121 52	2200	4P	4P	P G & E COMPANY	2 3 5 C
WALLACE	9418	CALAVERAS	2	38 12	120 59	197		5P	JAMES A FOWLER	3
WALMAR SCHOOL	9420	CONTRA COSTA	4	37 57	122 05	128		NOON	STUART P BERKELEY	3
WALNUT CREEK	9423	CONTRA COSTA	4	37 54	122 04	190	8A	8A	RAY I WHITTEMORE	2 3 5
WALNUT CREEK 2 ENE	9426	CONTRA COSTA	4	37 54	122 01	220		MID	TOMAS S VANASEK	C
WALNUT CREEK 4 E	9427	CONTRA COSTA	4	37 54	121 59	400		9A	MRS ERNA G IRVING	3
WALNUT GROVE	9428	SACRAMENTO	23	38 14	121 31	23	5P	5P	DELTA FARM BUR CTR BY: PAUL LACKAS	2 3 5 6
WALNUT PATROL STATION FC 102 B	9431	LOS ANGELES	26	34 00	117 52	488		4P	E PEDERSON	3
WARNER SPRINGS	9447	SAN DIEGO	33	33 17	116 38	3180	4P	4P	WARNERS RESORT CO	2 3 5 C
WASCO	9452	KERN	10	35 36	119 20	333	[illegible]	8A	FERNANDO L ANAYA	2 3 5
WASIOJA PATTERSON RANCH	9457	SNTA BARBARA	30	34 59	119 54	2175		MID	WILBER E PATTERSON	C
WATSONVILLE 3 WSW	9468	SANTA CRUZ	20	36 54	121 49	65		MID	CLOSED	11/19/56
WATSONVILLE WATERWORKS	9473	SANTA CRUZ	20	36 56	121 46	95	8A	8A	JOHN L KISTLER	2 3 5
WAWONA RANGER STATION	9482	MARIPOSA	14	37 32	119 40	3975		MID	US NAT PARK SERVICE	C
WEAVERVILLE RANGER STA	9490	TRINITY	35	40 44	122 56	2050	8A	8A	U S FOREST SERVICE	2 3 5 C
WEED	9498	SISKIYOU	12	41 26	122 23	3506		8A	GEORGE A OESCHGER	3
WELDON	9512	KERN	10	35 40	118 17	2653		MID	WESLEY G LEAZENBY	C
WEST BIG PINE LOOKOUT	9532	SNTA BARBARA	32	34 42	119 40	6500		VAR	U S WEATHER BUREAU	S
WESTHAVEN	9560	FRESNO	11	36 13	119 59	285		7A	BOSTON LAND COMPANY	3
WEST POINT 3 SW	9583	CALAVERAS	16	38 22	120 33	2400		6P	W B MANKER	3
WESTVILLE	9597	PLACER	1	39 11	120 39	5200		VAR	CORPS OF ENGINEERS	S
WESTWOOD 3 WSW	9600	LASSEN	8	40 18	121 03	4990	5P	5P	WALTER R FERGUSON	2 3 5 7
WHEATLAND 2 NE	9605	YUBA	8	39 02	121 24	113		MID	THOMAS A FERGUSON	C
WHEELER	9612	MENDOCINO	17	39 53	123 55	50	5P	5P	WOLF CR TIMBER CO	2 3 5
WHEELER SPRINGS 2 SW	9615	VENTURA	33	34 29	119 18	850		MID	KENNETH P SHELDON	C
WHEELER SPRINGS 7 N	9618	VENTURA	29	34 36	119 20	4150		MID	ROSCOE G WILBER	C
WHITE MOUNTAIN 1	9632	MONO	6	37 30	118 11	10150	8A	8A	UNIVERSITY OF CALIF	2 3 5 7
WHITE MOUNTAIN 2	9633	MONO	6	37 35	118 14	12470	8A	8A	UNIVERSITY OF CALIF	2 3 5 7
WHITE ROCK	9639	SACRAMENTO	16	38 34	121 05	353		7A	EDMOND E PAYEN	3
WHITTIER CITY HALL FC 106 C	9660	LOS ANGELES	26	33 59	118 02	340		5P	K R WARREN	3
WILLIAMS	9677	COLUSA	23	39 09	122 09	86	8A	8A	CITY OF WILLIAMS	2 3 5 C
WILLITS HOWARD FOREST RS	9685	MENDOCINO	7	39 21	123 19	1900		MID	STATE DIV OF FSTRY	C
WILLOWS	9699	GLENN	23	39 32	122 12	140	8A	8A	H R ALLARD	2 3 5
WINCHESTER	9722	RIVERSIDE	33	33 42	117 05	1470		MID	JIM M BLACKMORE	C
WINTERS	9742	YOLO	23	38 32	121 58	135	8A	8A	CITY OF WINTERS	2 3 5
WOFFORD HEIGHTS	9754	KERN	10	35 43	118 27	2700		SS	JAMES H JORGENSEN	3
WOODCHUCK MEADOW	9773	FRESNO	11	37 02	118 54	9200		VAR	CORPS OF ENGINEERS	S
WOODFORDS	9775	ALPINE	3	38 47	119 49	5671	5P	5P	MRS GLEN BARR	2 3 5 7
WOODLAND	9781	YOLO	23	38 41	121 46	63	9A	9A	WARREN D NORTON	2 3 5
WRIGHTS	9814	SANTA CLARA	4	37 07	121 56	1600		6P		3
WRIGHTS LAKE	9816	ELDORADO	1	38 51	120 14	6800		VAR	CORPS OF ENGINEERS	S
YORBA LINDA	9847	ORANGE	26	33 53	117 49	395	6P	6P	RICHARD W JONES	2 3 5
YORKVILLE	9851	MENDOCINO	17	38 55	123 16	1100		MID	MRS LOLA A HULBERT	C
YOSEMITE NATIONAL PARK	9855	MARIPOSA	14	37 45	119 35	3985	5P	5P	US NAT PARK SERVICE	2 3 5 7 C
YREKA	9866	SISKIYOU	12	41 43	122 38	2631	8A	8A	U S FOREST SERVICE	2 3 5

Station	Index No.	County	Drainage ‡	Latitude	Longitude	Elevation	Observation time Temp.	Observation time Precip.	Observer	Refer to tables
NEW STATIONS										
ELSINORE 4 SSE	2812	RIVERSIDE	28	33 37	117 19	1305		MID	JOHN L EWING	C
MINERAL KING	5680	TULARE	9	36 26	118 35	7975		VAR	CORPS OF ENGINEERS	S
PEAR LAKE	6767	TULARE	9	36 36	118 40	9700		VAR	CORPS OF ENGINEERS	S
SUNSET BEACH STATE PARK	8680	SANTA CRUZ	20	36 54	121 50	85		MID	CAL DIV BEACH & PARK	C
SIMI 3 E	8258	VENTURA	33	34 16	118 44	920		MID	SIMI FIRE STATION	C
MILO 5 NE	5669	TULARE	9	36 17	118 46	3400		MID	CHARLES F RUBY	C
SNOW CREEK	8315	RIVERSIDE	3	33 53	116 41	1275		9A	CLOSED	1 17 57
THREE RIVERS 6 SE	8912	TULARE	9	36 22	118 51	2200		MID	GLENN BAKER	C
REACTIVATED STATION										
SPRINGVILLE TULE HEADWORKS	8463	TULARE	9	36 12	118 39	4070		MID	P G & E COMPANY	
HATCHET MT MNTNC STA	3817	SHASTA	21	40 51	121 46	4468		8A	STATE DIV OF HWYS	

‡ 1 AMERICAN, 2 CALAVERAS, 3 CARSON, 4 CENTRAL COAST, 5 COLORADO, 6 DESERT, 7 EEL, 8 FEATHER, 9 KAWEAH, 10 KERN, 11 KINGS, 12 KLAMATH, 13 LOS ANGELES, 14 MERCED, 15 MOJAVE, 16 MOKELUMNE, [illegible] COAST, 18 N.E. INTERIOR, 19 OWENS, 20 PAJARO, 21 PIT, 22 RUSSIAN, 23 SACRAMENTO, 24 SALINAS, 25 SAN DIEGO, 26 SAN GABRIEL, 27 SAN JOAQUIN, 28 SANTA ANA, 29 SANTA CLARA, 30 SANTA MARIA, [illegible] MARGARITA, 32 SANTA YNEZ, 33 SOUTH COAST, 34 STANISLAUS, 35 TRINITY, 36 TURCKEE, 37 TUOLUMNE, 38 WALKER.

REFERENCE NOTES

Additional information regarding the climate of California may be obtained by writing to the Weather Bureau State Climatologist 557 Federal Office Building, 50 Fulton Street San Francisco 2, California, or to any Weather Bureau Office near you.

Figures and letters following the station name, such as 12 SSW, indicate distance in miles and direction from the post office.

Delayed data and corrections will be carried only in the June and December issues of this bulletin.

Monthly and seasonal snowfall and heating degree days for the preceding 12 months will be carried in the June issue of this bulletin.

Stations appearing in the Index, but for which data are not listed in the tables, are either missing or received too late to be included in this issue.

Divisions, as used in Table 2 became effective with data for January 1941.

Unless otherwise indicated, dimensional units used in this bulletin are: Temperature in °F., precipitation and evaporation in inches, and wind movement in miles. Monthly degree day totals are the sums of the negative departures of average daily temperatures from 65°F.

Evaporation is measured in the standard Weather Bureau type pan of 4-foot diameter unless otherwise shown by footnote following Table 6.

Long-term means from which departures are computed are based on 10 years or more of record ending generally with data for 1950.

Long-term means for full-time stations (those shown in the Station Index as "U. S. Weather Bureau") are based on the period 1921 - 1950, adjusted to represent observations taken at the present location

Water equivalent values published in Table 7 are the water equivalent of snow, sleet or ice on the ground. Samples for obtaining measurements are taken from different points for successive observations, consequently occasional drifting and other causes of local variability in the snow pack result in apparent inconsistencies in the record.

Entries of snowfall in Tables 2 and 7, and in the Seasonal Snowfall table, include snow and sleet. Entries of snow on ground include snow, sleet, and ice.

Data in Tables 3, 5, 6, and snowfall in Table 7, when published, are for the 24 hours ending at time of observation. The Station Index lists observation times in local standard time.

Snow on ground in Table 7 is at observation time for all except Weather Bureau and C.A.A. Stations. For these stations snow on ground values are at 4:30 a.m. PST, except for Bishop WB AP, Blue Canyon WB AP, and Sandberg WB which are taken at 6 00 a m PST

- No record in Tables 3, 6, 7, and the Station Index. No record in Tables 2 and 5 is indicated by no entry. Consult the annual issue of this publication for interpolated monthly precipitation totals

+ And also on a later date or dates.

* Amount included in following measurement, time distribution unknown

\# Thermometers are generally exposed in a shelter located a few feet above sod-covered ground; however, the reference indicates that the thermometers are exposed in a shelter located on the roof of a building

// Gage is equipped with a windshield.

AM Data based on an observational day ending before noon.

AR This entry in time of observation column in Station Index means after rain.

B Adjusted to a full month.

C In the "Refer to Tables" column in the Station Index the letter "C" indicates recorder stations. These stations are processed for special purposes and are published later in "Hourly Precipitation Data".

D Water equivalent of snowfall wholly or partly estimated, using a ratio of 1 inch water equivalent to every 10 inches of new snowfall.

G In the "Refer to Tables" column in the Station Index the letter "G" indicates Daily Soil Temperatures are published.

M One or more days of record missing, if average value is entered, less than 10 days' record is missing. See Table 5 for detailed daily record. Degree Day data, if carried for this station, have been adjusted to represent the value for the full month

R Amounts from recording gage. (These amounts are essentially accurate but may vary slightly from the amounts to be published later in "Hourly Precipitation Data".)

S Storage precipitation station. Precipitation measurements, made at irregular intervals, will be published in the July or August or delayed data December issue of this publication.

SS This entry in time of observation column in Station Index means observation made near sunset.

T Trace, an amount too small to measure.

V Includes total for previous month.

VAR This entry in time of observation column in Station Index means variable.

Subscription Price 20 cents per copy, monthly and annual, $2.50 per year (Yearly subscription includes the Annual Summary) Checks and money orders should be made payable to the Superintendent of Documents Remittances and correspondence regarding subscriptions should be sent to the Superintendent of Documents, Government Printing Office, Washington 25, D C

NWRC, Asheville, N.C. --- 4/30/57 --- 2225

U. S. DEPARTMENT OF COMMERCE
SINCLAIR WEEKS, Secretary
WEATHER BUREAU
F. W. REICHELDERFER, Chief

AGRICULTURAL REFERENCE DEPARTMENT
CLEMSON COLLEGE LIBRARY

CLIMATOLOGICAL DATA

CALIFORNIA

APRIL 1957

Volume LXI No. 4

ASHEVILLE: 1957

WEATHER SUMMARY

The weather picture over California during April showed temperatures to be near average and precipitation to be near or, in most instances, slightly above average. On the 1st most of southern California was hit by strong winds near gale force following the passage of a strong weather front on March 31. Los Angeles Airport reported gusts to 59 m.p.h., Sandberg 71, Burbank 44, Van Nuys Airport up to 50, Antelope Valley 60, Santa Monica Pier 40, Del Rosa 60, and Camp Del Mar 40. The winds were reported to have generated one of the worst duststorms in ten years in the Mojave Desert, closing U. S. 99 near Indio for several hours. During the remainder of the month three storms of major proportions were reported over sections of the State resulting in local downpours, gusty winds, hail, and the usual powerline and antenna damage. Details of these storms will be found following this summary. The rains brought seasonal improvement in range and pasture conditions, but occurred a little late to be of maximum benefit to pastures that had pretty well matured in the San Joaquin Valley and parts of the Sacramento Valley. The U. S. Geological Survey reported that runoff continued to be deficient in the section from southern California northward to the Central Valley, and water levels were at or near record-low levels for April in southern California. The prospect was for below-normal snowmelt as the high mountain snowpack remained deficient.

Mean monthly temperatures were near average statewide with most stations having departures in the -3.0° to +1.5° range; the greater number of negative departures occurring south of the Tehachapis. Extremes of anomaly ranged from +4.1° at Santa Clara University to -4.8° at Avalon Pleasure Pier. With some exceptions, the first ten days of April were relatively warm over the State when daily temperature departures were up to 14° above average. Cooler weather set in by the 11th in the northern part and spread over the rest of the State by the 16th, persisting generally through the 24th. Temperatures dropped to as much as 18° below average during this period. During the last five days the weather warmed considerably in the northern sections under the influence of dry, northerly winds with temperatures rising to as much as 16° above mean daily averages. On the 28th and 29th maximum temperatures were near or slightly above 90° in the San Francisco Bay Area and in the lower interior valleys. Days of highest maximums varied over the State, but the most consistent period was from the 28th to 30th. The 100°-reading at Greenland Ranch on the 29th was the high for the State. Lowest minimum temperatures were, to a great extent, observed during the first ten days, and south of the Tehachapis more often from the 21st to 23d. White Mountain 2 recorded the month's lowest, -1°, on the 2d. Mean monthly temperatures ranged from a high of 78.6° at Greenland Ranch to a low of 20.2° at White Mountain 2.

North of the Tehachapis most of the monthly precipitation was measured during the period 12th to 21st, and south of them from the 17th to 23d. Fortunately, except in local areas, the lack of widespread heavy rain held flooding down to a minimum. A large number of stations throughout the State received totals ranging from near average for April to 150 percent of average. A severe rain squall passed over San Francisco around 1:00 p.m. the 17th causing an abrupt pressure jump, a rapid temperature drop, gusty winds, and a heavy, brief shower. Hailstones reported to be the size of marbles were seen in parts of San Francisco and Berkeley. Two stations received monthly precipitation totals in excess of six inches -- Vollmers 6.27 inches, and the greatest total statewide, 6.63 inches at Lakeshore. The greatest daily catch, 3.50 inches, fell at Salinas Dam on the 18th; on the other hand, 14 stations, all in the desert basins of southern California, reported no measurable precipitation.

Snow fell at higher elevations generally during the period 14th to 23d, but total fall was not excessive. The greatest monthly fall, 28.5 inches, occurred at Twin Lakes and the greatest daily catch, 16 inches, was measured at Grant Grove on the 18th. Twin Lakes still had 39 inches of snow on the ground by month's end; however, little or none was generally left at any other reporting station.

According to reports from the California Weekly Weather and Crop Bulletin and from the California Livestock and Range Report, warm weather during the first decade of the month accelerated the growth of most crops, but the lack of adequate moisture and local drying winds began to be of concern in small grain crop, pasture, and range areas. Windiness also curtailed spraying operations. Rain was badl needed in San Luis Obispo, Santa Barbara, and San Dieg Counties where meadows began to deteriorate. Rains durin midmonth over most of California greatly benefited th moisture situation and increased water reservoir storag for future irrigation. These relatively late rains wer detrimental to some crops, especially strawberries. Extensive damage was reported to the strawberry crop in the Fal brook and San Luis Rey areas near San Diego where only abou 25 percent were left marketable. In general, however, Apri weather was favorable to most crops throughout the Stat despite local damages from frost, gusty winds, and the threa of the usual springtime pests.

Although windiness, especially early in the month, cause some deterioration, ranges and pasture feed continued t improve during the month. The average condition at 85 pe cent by month's end was five points above April 1956 an seven above the 1946-55 average. Cattle and calves wer generally in good condition for this season of the year a good pastures during March and April had gone far in off setting the short range feed supplies of last fall and winter. The reported condition of cattle and calves at 85 per cent was two points above both April 1956 and the ten-yea average.

Joseph R. Glantz
Climatologist
Weather Records Processing Cente
San Francisco, California

STORMS, APRIL 1957

Strong northerly winds on the 1st over the State following the storm of March 31 reached gale force in much o southern California, causing widespread minor damage. Lo Angeles police reported 150 trees and many powerlines blow down, and about 20 homes and 15 autos damaged by fallin trees and limbs. At El Segundo a church steeple under construction was downed and a dwelling roof was torn off, slat was torn from a roof in North Hollywood, many avocados wer blown from trees in the Vista area, windows were broken i Lancaster, a yacht was disabled off San Pedro, and two trailers were blown over at Mojave. Five persons were injure by winds -- one in Los Angeles, one in Hollywood, and thre in Glendora.

A strong storm front moved rapidly eastward across California from the 13th to 15th causing rain and gusty wind along the coast. Ukiah measured 1.93 inches of rain durin the six-hour period from 4:30 p.m. to 10:30 p.m. on th 13th. Severe local winds were reported near Crescent Cit the night of the 13th which caused considerable damage t the Curly Redwood Motel on U. S. 101, mainly to carport under construction.

A severe rain squall that passed over San Francisco fro 12:57 p.m. to 1:04 p.m. on the 17th caused damage mainl along a southwest-northeast path from Hunters Point acros San Francisco Bay to El Sobrante north of El Cerrito. generator shed was blown apart at Hunters Point, two radi towers were felled on the east shore, a hole was blown i the roof of an industrial plant, several warehouse buildin roofs were blown off, windows were broken, dwelling roof and television antennas were damaged, some streets an basements were flooded as storm drains temporarily clogged and autos were damaged by falling branches. Lightnin struck a power pole and transformer in Alameda temporaril blacking-out homes and businesses. One fatality occurre at Redwood City when a construction worker picked up downed powerline and was electrocuted.

A storm caused heavy downpours in the Los Angeles-Sa Bernardino area and nearby mountains on the 20th, followe by thunderstorms, lightning, and some hail on the 21st. Rains on the 20th flooded several streets and intersection in Los Angeles. Snow fell in the mountains requiring the use of chains on higher roads. Hail was reported covering lawns and sidewalks in El Sereno on the 21st. Lightning caused power outages and damaged powerlines of the California Edison and California Electric Companies.

Robert F. Dale
State Climatologist
U. S. Weather Bureau
San Francisco, California

TABLE 2

Station		Temperature: Average Maximum	Average Minimum	Average	Departure From Long Term Means	Highest	Date	Lowest	Date	Degree Days	No. of Days Max 90° or Above	Max 32° or Below	Min 32° or Below	Min 0° or Below	Precipitation: Total	Departure From Long Term Means	Greatest Day	Date	Snow, Sleet Total	Max Depth on Ground	Date	No. of Days .10 or More	.50 or More	1.00 or More
NORTH COAST DRAINAGE																								
ALDERPOINT	AM	69.0	41.9	55.5		90	29	34	7+	283	1	0	0	0	2.71		1.21	14	.0	0		5	1	1
ANGWIN PAC UNION COL		65.4	43.7	54.6		82	28	33	15	319	0	0	0	0	2.36	- .67	1.26	14	.0	0		4	2	1
BIG BAR RS	AM	69.8M	38.9M	54.4M		92	29	26	6	317	1	0	4	0	1.75		.94	14	.0	0		4	1	0
CALLAHAN RS		64.3	32.4	48.4		84	28	24	8	494	0	0	16	0	2.12		1.81	14	.0	0		2	1	1
CECILVILLE SAWYER		64.6	M	M		83	29	27	25		0	0		0	1.49		1.00	14	T	0		3	1	1
CLOVERDALE 3 SSE	AM	70.4	46.6	58.5	0.8	92	29	39	9	220	1	0	0	0	3.14	.78	1.29	14	.0	0		3	3	2
COVELO		68.7	37.6	53.2	- 0.5	88	28	28	7	347	0	0	3	0	2.15	- .89	.99	14	.0	0		4	2	0
CRESCENT CITY 1 N		59.3M	41.8M	50.6M	- 0.3	67	7	36	4	425	0	0	0	0	2.29	- 3.80	.98	14	.0	0		5	2	0
DUTTONS LANDING	AM	69.1M	43.0M	56.1M		87	28	34	11	280	0	0	0	0	V 3.69		.90	18	.0	0			1	0
ELK VALLEY		63.5M	35.8M	49.7M	0.9	86	27	28	7	455	0	0	9	0	2.62	- 2.19	1.36	14	T	0		4	2	1
EUREKA WB CITY	R	55.7	45.4	50.6	0.0	62	13	38	7	426	0	0	0	0	1.96	- .92	.99	17	.0	0		3	1	0
FOREST GLEN	AM	63.6M	34.0M	48.8M	- 1.2	86	29	24	7	479	0	0	10	0	4.09	.01	2.05	14	.0	0		6	3	1
FORT BRAGG	AM	60.2	44.1	52.2	0.6	68	28	37	7	380	0	0	0	0	2.59	.06	1.12	14	.0	0		4	2	1
FORT BRAGG AVN		58.9	42.0	50.5	- 0.3	63	7+	32	7	428	0	0	1	0	2.97	.03	1.16	13	.0	0		5	3	1
FORT JONES RS		64.1	32.8	48.5	0.1	82	28+	23	7	490	0	0	14	0	.70	- .42	.36	14	.0	0		2	0	0
FORT ROSS		63.9	43.0	53.5		70	7+	38	1	339	0	0	0	0	2.95	- .37	.82	14	.0	0		6	2	0
GRATON 1 W		69.2	41.4	55.3	- 0.3	87	28	34	10	286	0	0	0	0	3.30	.88	1.16	14	.0	0		5	3	1
HAMILTON AFB		68.2	48.3	58.3	1.9	86	28	42	15	210	0	0	0	0	1.52	- .23	.65	17	.0	0		3	2	0
HAMILTON AFB 1 E		70.4	43.8	57.1		87	28	38	15+	233	0	0	0	0	1.53		.60	14	.0	0		[illegible]	1	0
HAPPY CAMP RS		70.1	38.2	54.2	- 0.1	90	28	27	15	318	1	0	3	0	2.27	- .36	1.25	14	.0	0		3	2	1
HEALDSBURG		71.7	45.3	58.5	1.5	91	28	37	10+	207	1	0	0	0	3.32	.71	1.25	14	.0	0		4	3	1
JOICE ISLAND		69.3	47.8	58.6		89	28	43	15+	199	0	0	0	0	1.66				.0	0				
KENTFIELD	AM	70.0M	45.8M	57.9M	1.8	88	29+	39	21	224	0	0	0	0	3.05	.37	1.64	14	.0	0		4	2	1
KLAMATH	R	60.0	42.9	51.5		68	8	36	7	401	0	0	0	0	2.52		.77	13	.0	0		6	2	0
MOUNT HEBRON RS	AM	56.0M	27.9M	42.0M		76	28	19	25	707	0	0	23	0										
NAPA STATE HOSPITAL		73.3	44.9	59.1	3.0	90	28	37	12	185	1	0	0	0	1.57	- .12	.82	18	.0	0		3	1	0
ORICK PRAIRIE CR PARK		59.7	40.7	50.2	0.0	76	27	34	7+	436	0	0	0	0	2.91	- 2.12	1.02	14	.0	0		9	1	1
ORLEANS		71.4	40.4	55.9	0.7	92	28	31	7	272	2	0	1	0	1.93	- 1.37	.76	13	.0	0		3	2	0
PETALUMA FIRE STA 2		69.7	43.5	56.6	1.0	89	28	35	11	247	0	0	0	0	1.50	- .20	.65	14	.0	0		3	1	0
POTTER VALLEY PH		71.9	40.2	56.1	0.6	89	28+	33	15	266	0	0	0	0	2.43	- .61	1.25	14	.0	0		3	2	1
SAINT HELENA		72.5	43.3	57.9	1.2	91	28	34	10	213	1	0	0	0	2.40	.34	1.22	14	.0	0		4	2	1
SALYER RS	AM	M	M	M							0	0		0	V12.72				.0	0				
SAN RAFAEL		71.0	48.5	59.8		89	28+	43	11	175	0	0	0	0	2.59	.18	1.43	14	.0	0		5	2	1
SANTA ROSA	AM	71.5	42.6	57.1	1.7	90	29	36	10+	238	1	0	0	0	2.32	.36	.91	14	.0	0		4	2	0
SCOTIA	AM	60.6	44.6	52.6	- 0.9	73	29	36	7	365	0	0	0	0	3.21	.06	1.32	14	.0	0		5	2	1
SONOMA		72.4	42.4	57.4		90	28	34	11	226	1	0	0	0	1.51	- .28	.55	14	.0	0		4	1	0
TULELAKE	//R	59.6	28.4	44.0	- 1.7	81	28	17	7	626	0	0	23	0	1.02	.14	.57	18				3	1	0
UKIAH		73.0	42.6	57.8	2.4	93	28	33	7	222	2	0	0	0	2.34	- .04	1.29	14	.0	0		4	2	1
WEAVERVILLE RS	AM	66.2	34.0	50.1	- 1.2	86	29+	23	7	438	0	0	11	0	2.30	- .49	.99	14	.0	0		5	1	0
WEED 1 S	AM	M	M	M		80	30				0	0		0										
WHEELER		59.9M	43.6M	51.8M		69	7	38	1	390	0	0	0	0	2.25		1.30	13	.0	[illegible]		3	2	1
YREKA	AM	62.4	36.0	49.2	0.0	85	30	26	7	468	0	0	6	0	.40	- .61	.17	14	.0	0		1	0	0
DIVISION				**53.7**											**2.26**									
SACRAMENTO DRAINAGE																								
ADIN RS		59.0	30.5	44.8		78	28	21	7	600	0	0	24	0	1.13		.63	18	5.0	2	18	2	1	[illegible]
ALTURAS RS	AM	59.6	29.0	44.3	- 1.3	79	30	19	7	615	0	0	22	0	1.16	.05	.62	19	4.0	4	18	[illegible]	1	0
AUBURN	AM	69.0	44.1	56.6	- 0.1	88	30	36	1	264	0	0	0	0	2.97	.12	1.41	14	.0	0		4	2	2
BLUE CANYON WB AP	//R	53.3	36.2	44.8	- 0.3	71	28	25	1	604	0	0	12	0	4.15	- .50	1.52	14	12.4	9	18	7	3	1
BOWMAN DAM		57.8	33.9	45.9	1.2	71	28	26	1+	569	0	0	17	0	4.90	- .93			13.0	6	18			
BROOKS FARNHAM RCH	AM	73.6M	42.4M	58.0M	- 0.3	92	29			220	2	0	0	0	1.13	- .41	.63	18	.0	0		3	1	0
BURNEY	AM	60.8	30.9	45.9	- 0.3	82	29	20	7	568	0	0	19	0	2.14	- .02	.97	14	.0	0		4	1	0
CANYON DAM		57.9M	30.8M	44.4M	0.1	74	29	26	7+	614	0	0	23	0	2.37	- .39	1.21	14	1.5			6	1	1
CENTERVILLE PH		73.8	43.2	58.5	0.8	91	28	33	1	203	1	0	0	0	2.80	- .52	1.27	14	.0	0		5	3	1
CHICO EXP STATION		72.1	44.2	58.2	- 1.7	92	28	35	2	208	1	0	0	0	1.57	- .21	.73	14	.0	0		4	1	0
CLARKSBURG	AM	72.0	47.0	59.5	1.6	91	29	38	1	180	1	0	0	0	1.43	- .09	.60	18	.0	0		3	1	0
CLEARLAKE HI 1 NNE		69.1	40.0	54.6		86	28+	28	9	304	0	0	2	0	1.68		.76	17	.0	0		4	2	0
COLFAX		66.7	43.3	55.0	0.9	81	28+	32	21	299	0	0	1	0	4.06	.16	1.90	14	.0	0		4	3	[illegible]
COLUSA 1 SSW		75.4	46.1	60.8	1.3	92	29	38	15	153	2	0	0	0	1.20	.10	.82	17	.0	0		4	1	0
DAVIS AGR COLLEGE	AM	73.2	47.1	60.2	0.8	91	29+	38	10+	173	2	0	0	0	1.18	- .02	.68	18	.0	0		3	1	0
DEER CREEK PH		61.7	33.4	47.6	0.3	80	28	27	7	514	0	0	13	0	5.47	.45	2.24	14	.0	0		6	3	2
DE SABLA		64.2	40.1	52.2	0.1	80	28+	31	1	381	0	0	1	0	4.18	- .27	2.17	14	.0	0		4	3	2
DOBBINS COLGATE		69.2M	44.9M	57.1M	- 1.0	86	29	35	1	244	0	0	0	0	2.17	- .82	.85	14	.0	0		3	2	0
DOWNIEVILLE RS	AM	64.1	34.3	49.2	- 0.9	85	29	30	1+	467	0	0	10	0	5.36	.19	2.07	14	T	0		8	4	2
EAST PARK RESERVOIR	AM	68.6	43.1	55.9	0.1	87	30	34	1	275	0	0	0	0	1.32	.16	.63	18	.0	0		4	1	0
FAIRFIELD POLICE STA		72.6	46.8	59.7		90	28	39	21	174	1	0	0	0	1.61		.93	18	.0	0		4	1	0
FALL RIVER MILLS INTAKE	AM	59.4M	33.1M	46.3M	- 2.2	78	29+	26	7	560	0	0		0	V 3.82				.0	0			0	0
FOLSOM DAM	AM	71.0	48.3	59.7		88	29	41	1+	179	0	0	0	0	2.54		1.16	14	.0	0		4	2	1
GRASS VALLEY		66.0	41.9	54.0	- 0.7	82	28+	31	1	329	0	0	1	0	5.14	.71	2.00	14	.0	0		5	4	3
HAT CREEK PH 1	AM	63.9M	32.5M	48.2M	- 2.6	82	29+	23	7	496	0	0	17	0	1.39	- .16	.41	1	T	T	1	5	0	0
JESS VALLEY		56.2	30.5	43.4	0.6	74	29	18	2	652	0	0	24	0	2.49	.83	.83	18	14.0	5	18	6	3	0
LAKEPORT		70.5	38.3	54.4		88	29	25	25	313	0	0	2	0	1.85	.07	1.08	18	.0	0		2	2	1
LAKESHORE		71.5	40.8	56.2		89	28	32	1	269	0	0	1	0	6.63		3.25	16	.0	0		6	3	2
LAKE SPAULDING		55.7	31.1	43.4	- 0.6	72	28	24	1	645	0	0	23	0	4.02	- 1.29	1.79	14	12.5	4	18	[illegible]	3	1
LAS PLUMAS		72.8	49.3	61.1	0.6	88	28	40	1+	155	0	0	0	0	3.78	.13	1.93	14	.0	0		5	2	1
MANZANITA LAKE	AM	50.0	30.2	40.1		70	30	22	15	742	0	0	21	0	2.92		1.23	14	12.0	5	19	7	1	1
MARYSVILLE	AM	74.2	48.8	61.5	0.9	93	29	43	1	134	2	0	0	0	1.59	.14	.84	14	.0			3	1	0
MC CLOUD	AM	61.0	31.5	46.3	- 0.9	83	30	22	7	556	0	0	16	0	5.53	1.77	1.65	17	2.0	2	17	8	5	2
MINERAL	AM	55.3	29.6	42.5	2.6	76	29	22	1	668	0	0	22	0	4.16	.13	2.21	14	2.0	0		8	1	1
MOUNT SHASTA WB CITY	//R	58.4	34.9	46.7	0.0	79	28+	26	15	542	0	0	7	0	3.30	.24	1.03	13	2.0	1	16	8	3	1
NEVADA CITY	AM	63.3	35.8	49.6	- 0.5	80	29	27	7	457	0	0	8	0	4.81	.50	1.92	14	.0	0		5	3	3
ORLAND	AM	72.9	47.2	60.1	- 0.3	91	29	39	6+	174	1	0	0	0	1.53	.26	.59	18	.0	0		4	1	0
OROVILLE 1 WSW	AM	72.5	45.5	59.0		91	29	36	1	189	1	0	0	0	2.25		.85	14	.0	0		4	2	0
OROVILLE 7 SE	AM	70.3	43.2	56.8	- 1.6	88	29	33	1	251	0	0	0	0	2.15	- .23	1.10	14	.0	0		4	2	1
PLACERVILLE	AM	65.2	38.3	51.8	- 0.7	81	29+	31	1	391	0	0	1	0	3.05	- .51	1.73	14	.0	0		4	2	1
PLACERVILLE IFG	AM	63.1	43.3	53.2		80	28	33	1	354	0	0	0	0	V10.61		1.55	15	.0	0				1
PORTOLA		59.2	27.5	43.4	- 0.1	73	29	20	12	643	0	0	28	0	1.57	.29	.34	21				7	0	0
QUINCY RS	AM	64.2	32.4	48.3	0.0	82	29	26	2+	493	0	0	14	0	3.48	.64	2.11	14	.0	0		6	1	1
RED BLUFF WB AP	R	72.2	48.6	60.4	0.4	91	28	41	15	173	1	0	0	0	1.61	- .18	.50	17	.0	0		7	1	0
REDDING FIRE STA 2		75.2	49.0	62.1	2.3	93	29	38	1	133	2	0	0	0	1.72	- 1.21	.78	14	.0	0		5	1	0
ROCKLIN	AM	71.5	43.0	57.3	- 1.6	89	29	36	7	237	0	0	0	0	2.30	.53	1.10	18	.0	0		3	2	1

See Reference Notes Following Station Index

Station	Temperature: Average Maximum	Average Minimum	Average	Departure From Long Term Means	Highest	Date	Lowest	Date	Degree Days	No. of Days Max 90° or Above	Max 32° or Below	Min 32° or Below	Min 0° or Below	Precipitation: Total	Departure From Long Term Means	Greatest Day	Date	Snow, Sleet Total	Max. Depth on Ground	Date	No. of Days .10 or More	.50 or More	1.00 or More
SACRAMENTO WB AP R	72.9	48.1	60.5	2.3	90	28	43	1+	158	1	0	0	0	1.50	.12	.60	17	.0	0		4	1	0
SACRAMENTO WB CITY R	72.9	48.7	60.8	1.6	90	28	43	1+	152	1	0	0	0	1.66	.23	.68	17	.0	0		4	1	0
SHASTA DAM AM	69.2	49.0	59.1		90	29	42	1+	200	1	0	0	0	4.34		1.49	17	.0	0		4	4	2
SIERRAVILLE RS AM	58.3	28.7	43.5	-0.5	76	30	18	7	639	0	0	23	0	1.57	-.03	.70	14	2.0	1	18+	5	1	0
SODA SPRINGS AM	46.5	23.8	35.2	-1.2	60	5+	13	1	887	0	1	29	0	3.08	-.64	1.23	14	22.0	45	1	6	3	1
STONY GORGE RESERVOIR	70.9	44.1	57.5	0.8	86	28	36	15	224	0	0	0	0	1.56	.21	.70	17	.0	0		4	1	0
STRAWBERRY VALLEY	59.5	37.2	48.4		77	28	28	1	495	0	0	8	0	5.56		2.42	14	.0	0		5	3	2
TURNTABLE CREEK AM	67.4	47.6	57.5		86	29	38	1	234	0	0	0	0	4.86		1.94	14	.0	0		5	4	2
TWIN LAKES	46.0	23.1	34.6	-0.9	60	29	10	1	905	0	1	30	0	2.97	-.94	.86	14	28.5	67	1	6	3	0
UPPER LAKE RS	M	M	M		87	29	28	2		0	0	8	0	2.56	.61			.0	0				
VACAVILLE	74.4	47.1	60.8	2.9	90	28	35	10	162	1	0	0	0	2.02	.28	1.09	18	.0	0		4	1	1
VOLTA PH	67.2	44.8	56.0		82	28+	35	1	286	0	0	0	0	2.80	-.25	1.18	19	.0	0		7	2	1
WALNUT GROVE	74.2	46.7	60.5		90	28	39	1	155	1	0	0	0	1.38		.55	17	.0	0		3	2	0
WESTWOOD 3 WSW	56.1	28.5	42.3		74	28+	20	11	674	0	0	28	0	1.88		1.30	14	T	0		3	1	1
WILLIAMS AM	74.6	47.1	60.9		93	30	37	10	158	3	0	0	0	1.41		1.15	18	.0	0		2	1	1
WILLOWS AM	73.1	46.5	59.8	0.3	91	29	39	15	177	1	0	0	0	1.18	.04	.53	18	.0	0		4	1	0
WINTERS AM	73.5M	49.4M	61.5M		92	29	41	10	153	2	0	0	0	1.60		1.11	18	.0	0		3	1	1
WOODLAND 1 WNW AM	75.8	44.9	60.4	-0.3	93	29	34	10	152	1	0	0	0	1.00	-.29	.67	18	.0	0		3	1	0
DIVISION			**53.0**											**2.69**									
NORTHEAST INTERIOR BASINS																							
BOCA AM	55.7	23.5	39.6	-0.8	71	29	17	7	755	0	0	29	0	.61	-.62	.26	14	.5	1	18	2	0	0
BRIDGEPORT DAM	59.4M	26.2M	42.8M	0.4	74	14	13	[illegible]	658	0	0		0	.50	-.24	.23	17	3.5	2	17+	2	0	0
CEDARVILLE AM	M	M	M		74	30				0	0		0										
DONNER MEMORIAL ST PK AM	54.7	25.8	40.3		71	29	20	14	734	0	0	28	0	D 1.60		.79	13		20	1	5	1	0
DOYLE 5 SSE AM	59.4	33.0	46.2		75	30	21	7	557	0	0	12	0	1.27		.63	21	2.0	2	1	4	1	0
FORT BIDWELL	60.3	31.8	46.1	-0.8	77	29	21	7	562	0	0	18	0	.22	-1.10	.10	6	T	0		1	0	0
LAKE CITY AM	56.5	31.3	43.9	-3.3	75	30	23	7	627	0	0	20	0	1.07	-.53	.24	1	2.0	1	1	3	0	0
MONO LAKE	58.6	30.9	44.8		67	4	22	7	601	0	0	20	0	1.70		.76	21	14.0			3	2	0
SQUAW VALLEY LODGE	51.4	33.1	42.3		67	29	26	8	674	0	0	11	0						37	1+			
SUSANVILLE AP	61.2	31.8	46.5	-1.3	76	29	23	8	548	0	0	19	0	.91	-.17	.50	14	.0	0		3	1	0
TAHOE AM	50.2	28.9	39.6	1.4	62	29	22	18	755	0	0	24	0	1.57	-.50	.83	14	4.5	11	1	3	1	0
TOPAZ LAKE	61.2	34.8	48.0		72	28	24	7	503	0	0	8	0	.74		.21	29	T	0		4	0	0
TRUCKEE RS AM	52.3	27.1	39.7	-0.8	67	29+	21	15	750	0	0	28	0	1.20	-.69	.60	14	3.5	2	1	3	1	0
WOODFORDS	57.3	31.0	44.2	-1.5	69	28+	20	7	619	0	0	19	0	1.32	.39	.57	14	5.5	4	17	4	1	0
DIVISION			**43.4**											**1.06**									
CENTRAL COAST DRAINAGE																							
BEN LOMOND	69.7	40.2	55.0	0.4	88	28	34	7+	295	0	0	0	0	3.55	.23	1.37	14	.0	0		5	3	1
BERKELEY R	66.2	49.7	58.0	2.7	85	28	45	1+	221	0	0	0	0	1.65	.17	.45	14	.0	0		5	0	0
BURLINGAME	66.4	47.5	57.0		80	29	42	6+	234	0	0	0	0	1.44		.58	18	.0	0		4	1	0
CROCKETT	70.1	49.0	59.6		87	28	41	16	171	0	0	0	0	1.71	.42	.99	17	.0	0		3	1	0
HALF MOON BAY 2 NNW AM	62.8	46.2	54.5	1.8	78	6	39	7	308	0	0	0	0	1.65	-.22	.64	18	.0	0		3	2	0
HOLLISTER	73.1	45.9	59.5	2.2	95	28	40	2+	177	1	0	0	0	.95	-.06	.43	18	.0	0		4	0	0
KING CITY	74.1M	39.7M	56.9M	-1.0	92	28	31	7+	244	2	0	3	0	1.45	.81	.70	17	.0	0		4	1	0
LIVERMORE AM	71.3	45.4	58.4	1.5	90	29	39	15	206	1	0	0	0	1.14	.11	.80	18	.0	0		2	1	0
LOS GATOS	72.5	45.6	59.1	2.6	92	28	39	1+	196	1	0	0	0	2.26	.38	.85	14	.0	0		4	3	0
MARTINEZ FIRE STA AM	71.1	47.7	59.4		90	29	42	21	181	1	0	0	0	1.14		.59	18	.0	0		3	1	0
MONTEREY	65.5	45.8	55.7		86	28	40	7+	277	0	0	0	0	1.49		.74	18	.0	0		4	1	0
MOUNT DIABLO NORTH CATE AM	65.3	43.6	54.5		84	29	31	1	328	0	0	1	0	1.62		.91	18	.0	0		3	1	0
MOUNT HAMILTON	55.6	40.2	47.9	1.2	75	28	30	1+	[illegible]	0	0	6	0	.96	-1.46	.33	18	T	0		3	0	0
NEWARK AM	69.6M	45.1M	57.4M		87	28	40	7+		0	0	0	0	1.26		.94	18	.0	0		2	1	0
OAKLAND	72.0M	46.8M	59.4M	3.5	88	28	42	15	174	0	0	0	0					.0	0				
OAKLAND WB AP R	67.4	48.4	57.9	2.3	87	28	43	15	213	0	0	0	0	.94	-.52	.43	17	.0	0		3	0	0
ORINDA BOWMAN	68.3	42.9	55.6		88	28	36	25	275	0	0	0	0	2.41		.98	14	.0	0		4	2	0
PALO ALTO CITY HALL	70.2	47.0	58.6		90	29	41	11+	200	1	0	0	0	.95		.52	18	.0	0		2	1	0
PASO ROBLES	74.2	41.1	57.7	0.6	92	27+	31	7	221	2	0	1	0	1.63	.75	1.16	17	.0	0		4	1	1
PASO ROBLES CAA AP	72.8	40.9	56.9		89	28	30	7	239	0	0	2	0	1.28		.85	17	.0	0		3	1	0
PINNACLES NM	72.6	40.9	56.8	0.7	88	28	32	8+	243	0	0	1	0	1.77	.55	.72	18	.0	0		3	1	0
PISMO BEACH	64.4	43.7	54.1		78	2	39	7+	319	0	0	0	0	1.70				.0	0				0
PT PIEDRAS BLANCAS	57.9	47.3	52.6	1.1	64	28	42	11	363	0	0	0	0	1.83	.60	.74	17	.0	0		4	1	0
PORT CHICAGO NAVAL DEPOT AM	70.8	43.2	57.0		90	29	38	21+	238	1	0	0	0	.88		.45	18	.0	0		3	0	0
REDWOOD CITY	71.8	46.4	59.1	2.0	87	28	40	24	181	0	0	0	0	1.32	.11	.58	14	.0	0		4	1	0
RICHMOND	69.5	50.5	60.0		90	28	44	15	165	1	0	0	0	1.87		.85	18	.0	0		4	2	0
RICHMOND FIELD STA AM	66.4	50.4	58.4		87	29	45	15+	203	0	0	0	0	V 8.71		.98	18	.0	0		4	1	0
SAINT MARYS COLLEGE	68.8	42.6	55.7		87	28	35	16	272	0	0	0	0	1.91		.78	14	.0	0		4	2	0
SALINAS CAA AP	69.4	44.6	57.0	1.3	93	28	37	7	237	1	0	0	0	.84	-.26	.46	17	.0	0		3	0	0
SAN FRAN ACAD OF SCI	64.6	48.1	56.4		84	28	44	15+	258	0	0	0	0	1.59		.70	18	.0	0		4	1	0
SAN FRANCISCO WB AP R	65.8	48.0	56.9	2.8	86	28	43	24	242	0	0	0	0	1.58	.29	.80	17	.0	0		4	1	0
SAN FRANCISCO FOB R	64.3	51.0	57.7	2.0	85	28	47	20	222	0	0	0	0	1.09	-.40	.45	17	.0	0		2	0	0
SAN GREGORIO 3 SE	64.0	41.6	52.8		80	28	34	15	359	0	0	0	0	1.99		.71	14	.0	0		4	2	0
SAN JOSE R	70.6	48.2	59.4	1.8	90	28	41	11	183	1	0	0	0	.94	-.11	.56	17	.0	0		3	1	0
SAN LUIS OBISPO POLY AM	68.1	45.5	56.8	0.1	82	28	40	7+	239	0	0	0	0	3.30	1.81	2.19	18	.0	0		4	2	1
SAN MATEO	69.8	47.1	58.5	0.7	89	28	41	17+	200	0	0	0	0	1.06	-.40	.40	14	.0	0		4	0	0
SANTA CLARA UNIVERSITY	72.1	47.1	59.6	4.1	91	28	41	11+	170	1	0	0	0	1.27	.27	.50	18	.0	0		4	1	0
SANTA CRUZ	68.3	44.0	56.2	-0.2	89	28	37	7+	267	0	0	0	0	1.96	.10	.56	17	.0	0		4	2	0
WALNUT CREEK AM	70.4	44.5	57.5	-0.5	88	29	39	1+	227	0	0	0	0	1.50	.29	.83	18	.0	0		3	2	0
WATSONVILLE WATERWORKS AM	66.4	44.3	55.4	-0.5	90	29	35	7	286	1	0	0	0	.83	-.44	.40	18	.0	0		3	0	0
DIVISION			**56.9**											**1.55**									
SAN JOAQUIN DRAINAGE																							
ANTIOCH 1 E	73.2	46.8	60.0	-0.7	90	28	38	11	168	1	0	0	0	1.03	.24	.49	18	.0	0		3	0	0
ANTIOCH PUMP PLT 3 AM	72.9	46.6	59.8		91	29	41	8+	174	1	0	0	0	.82		.68	18	.0	0		2	1	0
ASH MTN	71.2	46.6	58.9	0.4	85	29	37	2	195	0	0	0	0	3.43	.51	1.60	18	.0	0		5	3	1
AUBERRY	69.8	40.8	55.3	0.0	81	27+	30	22	290	0	0	1	0	2.36	.32	1.00	19	.0	0		7	1	1
AVENAL 9 SSE AM	77.9	48.2M	63.1M		95	29	38	6+	97	4	0	0	0	1.26		.73	18	.0	0		2	2	0
BAKERSFIELD WB AP R	76.2	50.4	63.3	0.3	93	29	42	2	98	2	0	0	0	.96	.21	.61	20	.0	0		3	1	0
BIG CREEK PH 1	56.3	39.3	47.8	-1.4	68	28	29	1+	510	0	0	7	0	2.83	-.15	1.09	18	11.5	4	20	5	3	1
BUTTONWILLOW AM	76.3	48.9	62.6	0.0	92	30	40	8	103	2	0	0	0	.59	.16	.50	21	.0	0		1	1	0
CALAVERAS BIG TREES AM	56.4	34.0	45.2	-2.3	74	29	28	1	592	0	0	16	0	3.10	-1.35	1.08	18	5.8	4	18	6	3	1

See Reference Notes Following Station Index

TABLE 2 - CONTINUED

Station	Temperature: Average Maximum	Average Minimum	Average	Departure From Long Term Means	Highest	Date	Lowest	Date	Degree Days	No. of Days Max 90° or Above	Max 32° or Below	Min 32° or Below	Min 0° or Below	Precipitation: Total	Departure From Long Term Means	Greatest Day	Date	Snow, Sleet: Total	Max Depth on Ground	Date	No. of Days .10 or More	.50 or More	1.00 or More
CAMP PARDEE AM	69.4	46.0	57.7	- 0.8	86	29	37	1	225					1.96	.25	.87	14	.0			3	2	0
CATH[illegible] BULL R[illegible] RCH AM	69.1	41.4	55.[illegible]		88	[illegible]	[illegible]	7	290			0		1.51		1.18	18	.0	0		3	1	1
CHERRY VALLEY DAM AM	58.7	35.8	47.[illegible]		76	[illegible]	27	1	5[illegible]5					3.39		1.24	18	10.1	[illegible]	18	8	2	1
COALINGA	74.2	47.3M	[illegible]	0.0	[illegible]	[illegible]	[illegible]	7	140	1		0	0	1.[illegible]	.72	.77	17	.0	[illegible]		3	1	0
CORCORAN IRRIG DIST	74.9	47.5	61.2		[illegible]	[illegible]	42	7+	130					1.40		.54	21	.0	0		4	2	0
DENAIR	74.3	45.8	60.1	1.[illegible]	92	[illegible]	39	11	157	2				1.[illegible]6	.10	.43	14	.[illegible]	0		3	0	0
DUDLEYS	63.2	34.8	49.[illegible]	- 0.7	74	28	2[illegible]	7	475	0		[illegible]		2.77	- .23	1.15	18	.0	0		4	2	1
ELECTRA PH	72.3	44.0	58.[illegible]	- [illegible]	86	28+	39	2+	207					2.2[illegible]	- .22	.93	14	.0	[illegible]		4	1	0
FIVE POINTS 5 SSW	76.1	46.7	61.4		93	28	34	11	12[illegible]	[illegible]	0	0		1.08		.69	17	.0	[illegible]		2	1	0
FRESNO WB AP R	73.6	47.4	60.5	- 1.0	9[illegible]	29	42	1+	156	1				1.38	.42	.47	18	.0			4	[illegible]	[illegible]
FRIANT GOVT CAMP AM	74.2	43.9	59.1	- 0.8	91	29	35	7	198					1.28	.06	.88	18	.0			2	1	0
GIANT FOREST	50.4	30.3	40.4	- 1.[illegible]	[illegible]	[illegible]	20	19	732			21		4.62	- .12	.51	18	27.[illegible]	24	21	6	3	1
GLENNVILLE	64.7M	35.[illegible]M	49.9M		80	29	24	[illegible]+	452			1[illegible]		2.74		1.33	18				6	1	1
GRANT GROVE AM	49.3	30.0	39.7	- 0.2	61	[illegible]+	20	19	753			22		4.17	.34	2.56	18	27.[illegible]	23	2[illegible]+	7	2	1
HANFORD	75.3	46.2	60.[illegible]	- [illegible]	[illegible]1	29	3[illegible]	7	144	2		0		.67	.01	.35	17	.0	0		2	0	0
HETCH HETCHY AM	62.9	36.[illegible]	49.5	- [illegible].7	[illegible]1	29	30	1+	[illegible]					2.97	- .19	1.20	18	[illegible].5	3	18	5	2	1
HUNTINGTON LAKE	47.9	29.4	[illegible]8.2	.8	[illegible]	28	20	19+	74[illegible]		1	26		3.12	.48	1.36	18	27.0	22	1+	6	1	1
IDRIA	67.3	41.0	54.2	- [illegible].7	[illegible]	[illegible]+	31	[illegible]0+	[illegible]1			3		2.17	.97	.88	17	3.9	[illegible]		5	2	0
KERN RIVER PH 1	75.3	53.9	64.6	[illegible]	[illegible]	2[illegible]	45	21	9[illegible]	2		0		1.37	.11	.89	18	.0	0		3	1	0
KERN RIVER PH 3	72.2	45.4	58.8		85	28	34	2	14[illegible]	0		0		1.33		1.07	18	.0	0		2	1	1
KETTLEMAN CITY 1 SSW AM	75.2	51.[illegible]	63.2		93	30	42	7	98	2		0		1.[illegible]		.72	18	.0	0		3	1	0
KETTLEMAN STA	76.6	52.6	64.6	2.9	94	28+	44	9	83	2	0	0		1.04	.61	.56	17	.0	0		3	1	0
LAKE ELEANOR AM	60.1M	37.0M	48.6M	1.3	75	29	28	1	483	0	0	5	0	3.36	- .20	1.59	18	11.0	9	18			1
LE GRAND	73.5M	45.4M	59.5M	1.3	89	29	36	7	176	0	0	0	0	.92	- .01	.59	18	.0	0		3	1	0
LEMON COVE	75.6	47.7	61.7	- 0.1	91	29	41	2+	133	2	0	0	0	1.93	.49	.60	17	.0	0		5	1	0
LINDSAY	75.2	45.7	60.5	- 0.6	91	29	39	9	158	2	0	0	0	1.32	.31	.47	17	.0	0		4	0	0
LODI	73.3	45.0	59.2	1.2	90	28+	30	1	185	2	0	0	0	2.43	1.21	1.10	17	.0	0		3	2	1
LOS BANOS	76.1	46.2	61.2	- 0.6	92	28+	38	15	134	2	0	0	0	.80	.14	.66	18	.0	0		1	1	0
MADERA	76.9	45.5	61.2	2.7	94	29	37	7	139	2	0	0	0	1.33	.47	.80	18	.0	0		4	1	0
MANDEVILLE ISLAND	71.1	49.0	60.1		86	28+	36	21	174	0	0	0	0					.0	0				
MARICOPA	76.2	52.4	64.3	0.7	92	29	45	1+	86	2	0	0	0	.96	.37			.0	0			0	0
MERCED FIRE STA 2	77.1M	45.2M	61.2M	1.7	92	29	35	8	125	2	0	0	0	.76	- .24	.38	17	.0	0		3	0	0
MIDDLEWATER	76.9M	49.6	63.3M	1.7	93	29	41	1	90	2	0	0	0	.75	.36	.39	18	.0	0		3	0	0
MODESTO	73.8	47.4	60.6	1.5	91	28+	40	11	152	2		0	0	.81	- .09	.59	17	.0	0		2	1	0
MT BRECKENRIDGE	47.5	31.0	39.3		61	5	19	20	765	0	4	18	0	2.65									
NEWMAN	78.4M	47.0M	62.7M	1.5	97	28	39	11+	124	5	0	0	0	.83	.12	.57	18	.0	0		2	1	0
NORTH FORK RS AM	66.2	38.6	52.4	- 0.5	82	30	29	7	368	0	0	4	0	2.69	.03	1.57	19	.0	0		5	1	1
OAKDALE WOODWARD DAM AM	70.2	43.6	56.9	- 0.5	89	30	32	2	247	0	0	1	0	1.30	.11	.67	14	.0	0		3	1	0
ORANGE COVE AM	73.8	45.2	59.5	- 0.7	90	30	36	2	176	1	0	0	0	1.38	.14	.99	18	.0	0		3	1	0
PANOCHE JUNCTION	77.3	48.9	63.1	1.4	94	29+	43	15+	104	3	0	0	0	1.02	.30	.60	17	.0	0		3	1	0
PORTERVILLE AM	75.7M	47.4M	61.6M	- 0.1	93	30	41	19	129	2	0	0	0	1.19	.23	.64	18	.0	0		4	1	0
POSEY 3 E	55.9	33.3	44.6		69	29+	25	2	604	0	0	13	0	3.70		1.78	18	8.5	5	21	6	2	1
SALT SPRINGS PH	64.5	41.5	53.0		82	28	30	1	362	0	0	1	0	2.77	- 1.03	.84	14	.0	0		6	3	0
SONORA AM	68.7	43.6	56.2	- 0.7	85	29	36	7+	266	0	0	0	0	1.82	- .74	1.05	18	.0	0		3	1	1
SO ENTRANCE YOSEMITE NP	58.0	31.6	44.8		73	28	25	19	596	0	[illegible]	20	0	3.21				20.0					
STOCKTON CAA AP	72.9	46.7	59.8		91	28+	41	1+	175	2	0	0	0	1.73		1.08	17	.0	0		3	1	1
STOCKTON FIRE STA 4 AM	71.7	44.7	58.2	- 0.7	89	30	39	2	214	0	0	0	0	2.13	1.09	1.09	18	.0	0		2	2	1
STOCKTON MOWRY BRIDGE	74.7	46.4	60.6		92	28+	40	9+	153	2	0	0	[illegible]	1.58		.84	17	.0	0		3	1	0
TEHACHAPI	61.5	37.5	49.5	- 1.1	77	29	31	3+	457	0	0	5	0	1.16	.11	.45	18	1.0	T	21	4	0	0
TEJON RANCHO	73.0	47.9	60.5	- 0.2	90	29	40	2+	166	1	0	0	0	1.28	- .13	.81	20	.0	0		3	1	0
THREE RIV EDISON PH 2	74.0	44.9	59.5	0.3	87	29	35	2	176	0	[illegible]	0	0	2.92	.84	.94	18	.0	0		5	4	0
TIGER CREEK PH	67.1	39.7	53.4	0.0	82	28	32	1+	341	0	[illegible]	4	0	2.37	- 1.20	1.02	14	.0	0		4	2	1
TRACY CARBONA AM	74.1	47.0	60.6		93	30	37	11	168	2	0	0	0	.93	.10	.75	18	.0	0		2	1	0
TRACY PUMPING PLANT	74.3	48.1	61.2		92	28+	34	3	144	2	0	0	0	.92		.42	18	.0	0		2	0	0
VISALIA AM	76.0	47.8	61.9	1.4	92	30	42	1+	123	2	0	0	0	1.16	.22	.65	18	.0	0		3	1	0
WASCO AM	76.4	49.8	63.1	2.5	94	30	44	1+	92	2	0	0	0	.73	.08	.44	21	.0	0		2	0	0
YOSEMITE NP	65.3	37.0	51.2	0.0	79	28	30	1	409	0	0	5	0	2.34	- .54	1.25	18	4.0	0		5	1	1
DIVISION			**56.7**											**1.82**									
SOUTH COAST DRAINAGE																							
ALPINE 1 W	71.0	43.7	57.4		86	28	35	2	224	0	0	0	0	1.59		.66	21	.0	0		4	1	0
AVALON PLEASURE PIER AM	59.9	47.7	53.8	- 4.8	72	2	42	20	329	0	0	0	0	1.39	.52	1.03	20	.0	0		2	1	1
BARRETT DAM AM	70.1	42.2	56.2	- 1.7	85	6	34	2	258	0	0	0	0	1.26	- .53	.75	21	.0	0		4	1	0
BEAUMONT 1 N	68.6M	42.0	55.3M	- 0.3	83	5+	33	21	283	0	0	0	0	1.28	- .44	.50	20	.0	0		3	1	0
BIG BEAR LAKE DAM	M	M	M											2.91	- .12	1.37	18	10.0	6	22	5	2	1
BONITA	70.3	49.7	60.0	0.5	83	8	38	3	144	0	0	0	0	1.12	.21	.47	18	.0	0		4	0	0
BURBANK WB AP R	70.1	50.2	60.2	- 0.3	86	27+	41	21	151	0	0	0	0	1.19	- .02	.62	20	.0	0		3	1	0
CABRILLO NM	63.9	51.1	57.5		68	29	45	1+	219	0	0	0	0	1.23		.49	18+	.0	0		4	0	0
CACHUMA DAM AM	71.3	42.6M	57.0M		88	29	36	9	240	0	0	0	0	1.94		1.58	18	.0	0		3	1	1
CAMPO	**68.8**	**36.9**	**52.9**		**84**	**5**	**25**	**2**	**355**	**0**	**0**	**4**	**0**	1.09	- .48	.49	21	.0	0		4	0	0
CANOGA PARK PIERCE COL	74.0	44.2	59.1		90	28	36	21	177	1	0	0	0	1.06		.72	18	.0	0		2	1	0
CHULA VISTA AM	63.9M	51.5M	57.7M	0.0	77	1	44	3	213	0	0	0	0	1.27	.41	.84	21	.0	0		3	1	0
CLAREMONT POMONA COLLEGE	70.5	45.7	58.1	- 0.2	87	28	35	21	207	0	0	0	0	1.49	.11	.52	20	.0	0		4	2	0
CORONA	73.7	46.4	60.1	- 0.1	91	28	38	3+	148	1	0	0	0	.95	- .03	.44	18	.0	0		3	0	0
CULVER CITY	66.8	50.5	58.7	- 0.6	80	2	43	21	186	0	0	0	0	1.42	.54	.72	18	.0	0		3	1	0
CUYAMA AM	69.9	38.7	54.3		86	30	32	7+	314	0	0	2	0	.73		.45	18	.0	0		3	0	0
CUYAMACA AM	60.2	34.6	47.4	- 1.0	74	6	28	2+	523	0	0	11	0	2.43	- .80	1.21	21	7.0			4	1	1
EL CAJON 2 E	71.6	46.6	59.1	- 0.3	85	8+	35	3	169	0	0	0	0	1.27	.18	.51	20	.0	0		4	1	0
EL CAPITAN DAM AM	72.9	48.9	60.9	- 0.3	90	29	42	4+	129	1	0	0	0	1.36	- .26	.70	21	.0	0		3	1	0
ELSINORE	75.3	43.3	59.3	- 0.9	88	27	34	3	170	0	0	0	0	.67	- .08	.35	20	.0	0		2	0	0
ESCONDIDO	71.4	45.6	58.5	- 0.5	85	28	32	4	187	0	0	1	0	1.21	- .12	.66	20	.0	0		3	1	0
ESCONDIDO CHURCH RCH	74.9	45.0	60.0	1.5	87	28	37	2	149	0	0	0	0	1.05	- .38	.55	20	.0	0		3	1	0
FONTANA KAISER	73.1	48.7	60.9	2.0	87	29	42	25	125	0	0	0	0	1.01	- .73	.50	22	.0	0		3	1	0
HENSHAW DAM AM	66.5	38.7	52.6		81	6	30	2+	364	0	0	3	0	1.57		.94	21	.0	0		4	1	0
IDYLLWILD RS	65.0M	29.6M	47.3M	- 0.9	84	11	22	22	526	0	0		0	1.66	.10	.58	20	7.5	3	21	5	1	0
JULIAN WYNOLA	61.4	34.9	48.2		75	5	25	2	501	0	0	11	0	2.29		.75	20	4.5	0		5	2	0
LAGUNA BEACH	66.2	47.9	57.1	- 2.5	73	29	43	1+	233	0	0	0	0	1.47	.65	.69	18+	.0	0		2	2	0
LA MESA	68.7	50.0	59.4	- 0.7	80	8	43	2+	159	0	0	0	0	1.18	.28	.37	20	.0	0		4	0	0
LOMPOC SEWAGE PLANT	65.6	42.2	53.9		76	3	34	2+	327	0	0	0	0	1.13		.56	17	.0	0		4	1	0
LONG BEACH	66.6	50.4	58.5	- 1.7	80	28	43	21	187	0	0	0	0	1.12	.25	.68	20	.0	0		3	1	0
LOS ANGELES WB AP R	66.8	53.3	60.1	0.9	78	2	45	21	144	0	0	0	0	1.33	.37	.75	20	.0	0		4	1	0
LOS ANGELES WB CITY R	69.9	53.4	61.7	0.2	85	28	45	21	111	0	0	0	0	1.47	.30	.63	20	.0	0		[illegible]	1	0
MILL CREEK 2	67.7	45.2	56.5	- 2.1	81	28	34	21	269	0	0	0	0	1.41	- .94	.44	20	.0	0		4	0	0
MT WILSON FC 3388 //	56.1	39.1	47.6	- 2.3	69	4+	23	21	513	0	0	9	0	2.06	- .52	1.17	18	5.0	4	20	3	2	1

See Reference Notes Following Station Index

Station	Temperature: Average Maximum	Average Minimum	Average	Departure From Long Term Means	Highest	Date	Lowest	Date	Degree Days	No. of Days Max: 90° or Above	Max: 32° or Below	Min: 32° or Below	Min: 0° or Below	Precipitation: Total	Departure From Long Term Means	Greatest Day	Date	Snow, Sleet: Total	Max. Depth on Ground	Date	No. of Days: .10 or More	.50 or More	1.00 or More
NEWPORT BEACH HARBOR	62.6	51.4	57.0	-1.8	68	1	43	21	231	0	0	0	0	.86	-.10	.46	20	.0	0		3	0	0
NORTH HOLLYWOOD	70.2M	48.0M	59.1M	-0.2	86	27+	40	23		0	0	0	0	1.16	.23	.56	18	.0	0		3	1	0
OCEANSIDE PENDLETON	63.4	50.7M	57.1M		69	1	42	3	232	0	0	0	0	.74		.25	21+	.0	0		3	0	0
OJAI	71.4	44.4	57.9	0.1	90	28	35	21	211	1	0	0	0	1.64	.33	.84	18	.0	0		3	2	0
OPIDS CAMP FC 57 BE	59.0	40.4	49.7	-3.4	74	5+	31	1+	455	0	0	5	0	2.15	-1.46	1.11	17	4.0	0		3	2	1
OXNARD	65.6M	47.6M	56.6M	-0.4	72	2	42	9+	245	0	[illegible]	0	0	.74	-.32	.74	18	.0	0		1	1	0
PALOMAR MTN OBSY R	59.0	38.9	49.0		70	5+	26	21	472	0	0	8	0	.91		.42	18	4.0	4	20	2	0	0
PASADENA	71.1	49.4	60.3	0.9	87	28	39	21	149	0	0	0	0	2.08	.78	.88	18	.0	0		3	2	0
PERRIS 1 WSW	75.7	42.1	58.9		88	27	34	21	182	0	0	0	0	1.10		.43	20	.0	0		3	0	0
POINT ARGUELLO USCG	M	M	M											.38		.22	20	.0	0		1	0	0
POMONA	71.7	45.4	58.6	-0.3	87	28	37	21	189	0	0	0	0	1.41	-.15	.46	18	.0	0		3	0	0
RAMONA SPAULDING	71.7	41.7	56.7		88	28	31	2	244	0	0	2	0	1.59		.79	20	.0	0		4	1	0
REDLANDS	72.9	47.2	60.1	0.4	89	27	39	22	157	0	0	0	0	1.77	.59	.81	22	.0	0		4	1	0
RIVERSIDE FIRE STA 3	73.5	46.8	60.2	-0.1	90	28	39	21	146	1	0	0	0	1.03	.18	.54	20	.0	0		2	1	0
RIVERSIDE CITRUS E S R AM	73.0	47.0	60.0		89	28+	39	3+	157	0	0	0	0	1.28		.67	21	.0	0		4	1	0
SAN ANTONIO CN MOUTH	66.2	45.4	55.8	-3.4	82	28	33	21	277	0	0	0	0	1.65	-.86	.70	18	.0	0		3	1	0
SAN BERNARDINO CO HOSP	73.4	48.2	60.8	0.7	89	27+	40	3	136	0	0	0	0	1.10	-.34	.61	20	.0	0		2	1	0
SANDBERG WB //R	56.8	40.7	48.8	-1.7	73	5	29	21	480	0	0	3	0	.62	-.12	.45	17	T	0		2	0	0
SAN DIEGO WB AP R	67.2	54.2	60.7	0.2	77	[illegible]	47	21	122	0	0	0	0	.84	.01	.38	20	.0	0		2	0	0
SAN FERNANDO	71.9	46.5	59.2	-1.0	88	28	37	9+	175	0	0	0	0	1.00	-.18	.67	18	.0	0		2	1	0
SAN GABRIEL FIRE DEPT	72.3	49.1	60.7	-0.2	88	28	40	21	133	0	0	0	0	1.61	.26	.72	18	.0	0		3	1	0
SAN JACINTO	73.1	43.8	58.5	-0.9	88	27+	33	3	192	0	0	0	0	.86	-.33	.58	20	.0	0		2	1	0
SAN MARCOS RANCH AM	71.4	40.7M	56.1M		86	28	31	18	279	0	0	1	0	2.94		2.33	17	.0	0		2	2	1
SAN PEDRO	64.5	52.7	58.6	-0.4	73	2	45	21	186	0	0	0	0	1.06	.31	.45	20	.0	0		3	0	0
SANTA ANA FIRE STA	69.9	50.4	60.2	0.2	79	27+	42	21+	140	0	0	0	0	1.37	.43	.55	20	.0	0		3	1	0
SANTA ANA RIVER PH 1	68.5	44.2	56.4	-0.8	81	27+	34	19+	256	0	0	0	0	1.93	-.63	.73	21	.0	0		4	2	0
SANTA BARBARA	67.3	49.1	58.2	0.1	76	2	42	21	198	0	0	0	0	2.31	1.16	1.33	17	.0	0		3	2	1
SANTA BARBARA CAA AP	64.2	47.2	55.7	-2.1	75	2	42	21	271	0	0	0	0	2.11	1.39	1.10	17	.0	0		4	2	1
SANTA MARIA AM	67.9M	43.3M	55.6M	-0.4	82	28	36	7	274	0	0	0	0	.54	-.48	.17	21	.0	0		3	0	0
SANTA MARIA WB AP R	65.5	42.1	53.8	-2.0	79	27	35	7	327	0	0	0	0	.94	-.26	.69	17	.0	0		2	1	0
SANTA MONICA PIER	64.5	47.1M	55.8M	-4.0	72	2	39	22	272	0	0	0	0	1.10	.42	.60	18	.0	0		3	1	0
SANTA PAULA AM	72.5M	44.9M	58.7M		90	29	36	21	192	1	0	0	0	1.21	.59	.78	17	.0	0		2	1	0
SIERRA MADRE 1 N	65.5M	46.2M	55.9M	-4.3	85	28	38	21+	279	0	0	0	0	2.21	.20	.85	21	.0	0		3	2	0
SUNLAND	71.9	44.8	58.4		88	28	35	21	214	0	0	0	0	1.67		.70	18	.0	0		4	2	0
TORRANCE	66.7M	47.7M	57.2M	-1.5	77	2	40	9	229	0	0	0	0	.63	-.12			.0	0			0	0
TUSTIN IRVINE RANCH	71.0	47.7	59.4	-0.6	80	8	39	3+	164	0	0	0	0	1.87	.92	.85	21	.0	0		3	2	0
U C L A	65.0	49.9	57.5	-2.2	79	2	42	21	219	0	0	0	0	1.88	.74	1.32	18	.0	0		3	1	1
UPLAND	70.1	46.1	58.1	0.4	84	28	35	21+	210	0	0	0	0	2.20	.83	.57	20	.0	0		6	2	0
WARNER SPRINGS	69.2M	34.1M	51.7M	-2.3	80	5+	24	2	394	0	0	10	0	.97	-.24	.49	21	.0	0		3	0	0
YORBA LINDA	74.8	46.5M	60.7M	0.7	89	28	38	3+	134	0	0	0	0	1.21	.09	.50	18	.0	0		3	1	0
DIVISION			**57.0**											**1.38**									
SOUTHEAST DESERT BASINS																							
BACKUS RANCH	73.0	45.5	59.3	0.3	85	5+	32	21	178	0	0	1	0	.20	-.08	.18	18	.0	0		1	0	0
BAKER 9 NNW AM	81.3	56.4	68.9		91	6	47	21	30	1	0	0	0	.54		.25	22	.0	0		2	0	0
BARSTOW	78.1M	47.3M	62.7M	0.5	88	5	35	21	101	0	0	0	0	.23	.06	.15	19	.0	0		1	0	0
BISHOP WB AP R	71.4	36.2	53.8	-0.9	80	5+	25	7	327	0	0	6	0	.41	.16	.14	18	T	0		1	0	0
BLYTHE	85.9	55.0	70.5	1.0	96	29	46	22	18	12	0	0	0	.07	-.04	.05	21	.0	0		0	0	0
BLYTHE CAA AP	84.6	57.3	71.0		95	30	47	22+	21	6	0	0	0	.13	.08	.13	21	.0	0		1	0	0
BORREGO SPRGS 3 NNE AM	82.7M	51.0M	66.9M		91	29	44	24	36	4	0	0	0	.00		.00		.0	0		0	0	0
BRAWLEY AM	86.2	55.8	71.0	0.7	96	28	44	22	13	13	0	0	0	.00	-.11	.00		.0	0		0	0	0
CANTIL 2 E	78.6	38.2	58.4		94	2	25	21	196	1	0	5	0	.05		.05	18	.0	0		0	0	0
COW CREEK	90.0M	64.4M	77.2M	0.0	99	6	51	21	9	19	0	0	0	.40	.20	.38	21	.0	0		1	0	0
DAGGETT CAA AP	79.5	49.2	64.4		91	30	35	21	74	2	0	0	0	.31	.02	.31	20	.0	0		1	0	0
DEEP SPRINGS SCHOOL	65.0M	35.9M	50.5M		73	5+	23	7	423	0	0		0	.66				T	T	17			0
EAGLE MTN AM	80.7	59.7	70.2	-2.2	91	7	46	22	25	1	0	0	0	.07	-.01	.05	22	.0	0		0	0	0
EL CENTRO 2 SSW	86.0	54.0	70.0	-1.0	96	30	45	22	11	11	0	0	0	T	-.07	T	20+	.0	0		0	0	0
FAIRMONT AM	63.4	43.9	53.7	-2.6	79	6	33	21	333	0	0	0	0	1.36	.47	.84	18	.0	0		3	1	0
GREENLAND RANCH AM	93.6	63.5	78.6	2.9	100	29	51	20+	0	25	0	0	0	.37	.26	.37	21	.0	0		1	0	0
HAIWEE AM	68.3	43.0	55.7	-2.9	78	5+	33	21	273	0	0	0	0	.35	-.08	.14	30	.0	0		2	0	0
HAYFIELD PUMP PLANT AM	81.3	52.2	66.8	-1.8	90	5+	43	22+	44	2	0	0	0	T	-.14	T	21	.0	0		0	0	0
IMPERIAL	84.5	55.1	69.8	-1.0	94	6	45	22	11	7	0	0	0	.03	-.12	.03	21	.0	0		0	0	0
INDEPENDENCE AM	71.0M	40.5M	55.8M	-0.9	83	5	32	22	270	0	0	1	0	.59	.38			.0	0			0	0
INDIO US DATE GARDEN	86.7	57.1	71.9	-0.3	98	27	44	21	14	13	0	0	0	T	-.10	T	21	.0	0		0	0	0
INYOKERN	77.3	44.7	61.0		85	5+	32	21	127	0	0	1	0	.01		.01	18	.0	0		0	0	0
IRON MTN AM	82.9	58.8	70.9	-1.3	93	7	47	22+	26	5	0	0	0	.02	-.07	.02	22	.0	0		0	0	0
LAKE ARROWHEAD	57.7	35.1	46.4	-2.1	69	4+	28	20	549	0	0	9	0	3.10	-.82	1.91	18	9.0	7	20	4	2	1
LANCASTER	72.1M	44.7M	58.4M		84	29	34	21	194	0	0	0	0	.11		.11	18	.0	0		1	0	0
LLANO SHAWNEE HILLS RCH	70.3	42.9	56.6	0.1	80	5+	27	21	246	0	0	1	0	.17	-.37	.07	18	.0	0		0	0	0
LUCERNE VALLEY 2 W	73.6	40.8	57.2		84	5	28	21	227	0	0	2	0	T		T	20+	.0	0		0	0	0
MECCA 3 SE AM	85.0	56.0	70.5	-0.2	98	28	44	21	13	9	0	0	0	.00	-.14	.00		.0	0		0	0	0
MOUNTAIN PASS	66.1M	40.4M	53.3M		77	30	29	18	338	0	0	4	0	.63		.31	22	.0	0		3	0	0
NEEDLES CAA AP	82.8	57.1	70.0	-0.8	92	6+	44	21	31	7	0	0	0	.25	.06	.18	21	.0	0		1	0	0
PALMDALE	73.4	42.0	57.7	-0.9	84	5	31	20	215	0	0	1	0	.35	-.11	.33	18	.0	0		1	0	0
PALMDALE CAA AP	72.0	41.7	56.9		83	5+	32	21	238	0	0	1	0	.13		.10	17	.0	0		1	0	0
PALM SPRINGS	86.4	51.0	68.7	-1.6	96	27	41	21	23	11	0	0	0	T	-.21	T	21	.0	0		0	0	0
PARKER RESERVOIR AM	82.0	60.1	71.1	-1.7	92	30	49	21+	26	2	0	0	0	.19	-.05	.19	21	.0	0		1	0	0
RANDSBURG	71.4	52.1	61.8	1.7	83	5	30	21	131	0	0	1	0	.00	-.41	.00		.0	0		0	0	0
SQUIRREL INN 2	54.8	36.9	45.9	-1.3	67	28	25	21	571	0	0	[illegible]	0	2.64	-.92	1.50	18	10.0	10	20	3	2	1
TABLE MOUNTAIN	52.0	33.0	42.5	-1.5	64	5	15	21	665	0	2	11	0	1.04	-.15	.54	18	11.0	3	18+	3	1	0
THERMAL CAA AP	85.9	57.7	71.8		96	27	46	21	10	10	0	0	0	.02		.02	20	.0	0		0	0	0
TRONA AM	79.2	50.2	64.7	-0.3	89	6	39	21	66	0	0	0	0	.06	-.17	.03	18+	.0	0		0	0	0
TWENTYNINE PALMS	81.0	49.8	65.4	-0.1	89	5	39	11	57	0	0	0	0	.03	-.08	.03	21	.0	0		0	0	0
VALYERMO RS	69.1M	33.4M	51.3M	-3.6	79	29	20	17	409	0	0		0	.25	-.46	.18	17	.0	0		1	0	0
VICTORVILLE PUMP PLANT AM	72.4	40.9	56.7	-1.4	83	6	31	21+	249	0	0	2	0	.14	-.26	.08	21	.0	0		0	0	0
WHITE MOUNTAIN 1 AM	37.9	15.3	26.6		46	5+	4	7	1144	0	6	30	0	1.90		1.00	21	19.0	17	22	4	1	1
WHITE MOUNTAIN 2 AM	28.2	12.1	20.2		43	27	-1	2	1336	0	23	30	1	1.59		.52	18	15.0	13	22+	6	1	0
DIVISION			**60.7**											**.42**									

See Reference Notes Following Station Index

Table 3

Station	Total	1	2	3	4	5	6	7	8	9	10	11	12	13	14	15	16	17	18	19	20	21	22	23	24	25	26	27	28	29	30	31
ACTON ESCONDIDO FC261HE	.51																	T	.32	T	.12	.07										
ADIN R	1.13	.04												.04					.63	.34	.08											
ALDERPOINT	2.71	.32											.22	.06	1.21			.37	.46	.02	.05											
ALISO CN FC 446	1.66																	.15	.96		.50	.05										
ALPINE 1 W	1.59																		.27		.45	.66	.21									
ALTADENA	1.82																	.02	.78		.54	.48										
ALTURAS RS	1.16							.05						T					.11	.62	.31										.07	
ANGIOLA	2.27														.36			.38	.23		.12	1.16									.02	
ANGWIN PAC UNION COL	2.36												.11	.03	1.26		.46	.50														
ANTIOCH 1 E	1.03														.10		.04	.39	.49		.01											
ANTIOCH PUMP PLT 3	.82														.12			.02	.68	T		T										
ANZA	.80																		*	.20	*	*	.55	.05								
ARROYO SECO RS FC 5 B C	1.66																	.11	.66	.01	.45	.43										
ASH MTN	3.43	.07	.04												.12	.03			1.60	.20	.61	.70	.04	.02								
ASSCO OIL ANAHEIM 1	1.04																		.21	.06		.72	.03	.02								
AUBERRY	2.36														.26		.25	.35	.25	1.00	.10	.15										
AUBURN	2.97	.10													1.41			.42	1.01	.03	T	T										
AVALON PLEASURE PIER	1.39																	.36			1.03											
AVENAL 9 SSE	1.26															.02		T	.73	.01		.50										
AZUSA FC 143	1.52															.01			.73		.42	.36										
BACKUS RANCH	.20																		.18			.02										
BAKER 9 NNW	.54																					.23	.25	.06								
BAKERSFIELD WB AP R	.96														.10			.12	.04	.02	.61	.07										
BALCH PH	2.90														.26			.64	1.16		.69	.13	.02							T		
BARNESON PARK	1.10																		*	.30		*	.80									
BARRETT DAM	1.26	T																	.16	.03	.03	.75	.19	.10								
BARSTOW	.23																	.08		.15												
BEAUMONT	1.47																		.34	T	T	.82	.26	.05								
BEAUMONT PUMPING PLANT	1.66															.03			.55	.15		.70	.20	.03								
BEAUMONT 1 N	1.28																		.41		.50	.33	.02	.02								
BEL AIR FC 10	1.68																		1.18		.30	.20										
BEN LOMOND	3.55											T			1.37		.18	.75	.81		.44											
BERKELEY R	1.65												.12		.45		.40	.40	.28													
BIG BAR RS	1.75	.30											.03	.02	.94	T		.29	.11		.06											
BIG BEAR LAKE DAM	2.91																		1.37	.12	.19	.90	.33	T								
BIG CREEK PH 1	2.83														.37			.57	1.09	.01	.53	.07	.07	.02		T				.10		
BIG DALTON DAM FC 223 BE	2.40							.01								.05		.18	.61	.01	.78	.72	.01	.03								
BIG PINES PARK FC 83	1.51																	.11	.91		.21	.17	.11									
BIG SUR STATE PARK	3.62	.01													.81			.25	1.90		.55	.10										
BIG TUJUNGA DAM FC 46 DE	1.80																	.15	.80		.51	.34										
BISHOP WB AP R	.41																	.08	.14	.06	.06	.02	.03	.02						T		
BLACK MTN 2 S	2.99												.04		1.23		.04	.59	.85		.13			.11								
BLACKS MTN BRANCH	-	-	-	-	-	-	-	-	-	-	-	-	-	-	-	-	-	-	-	-	-											
BLUE CANYON WB AP //R	4.15												.08	.38	1.52		.65	.85	.35	.04	.15	.03								.10		
BLYTHE	.07																					.05	.02									
BLYTHE CAA AP	.13																					.13	T									
BOCA	.61	.06													.26				.17		.07	.05										
BONITA	1.12																		.17	.01	.41	.39	.14									
BORREGO DESERT PARK	T																			T												
BORREGO SPRGS 3 NNE	.00																															
BOUQUET CANYON	1.45																	.96	.21	.02	.23	.03										
BOWMAN DAM	4.90	.39											*	*	1.99		*	*	*	*	*	2.12									.40	
BRADLEY	1.37																	.15	.85		.11	.26										
BRAWLEY	.00																															
BREA DAM	1.07																		.22	.10		.70	.03	.02								
BRIDGEPORT DAM	.50	.05																.23	T		.22	T										
BRIDGEVILLE 4 NNW	4.18	.46					.11						.19	.38	1.65	T		*	1.35	.04	T											
BROOKS FARNHAM RCH	1.13										T				.16			.34	.63													
BRUSH CREEK RS	5.33	.40											T	.07	2.23			1.19	.98	.21		.02	.03								.20	
BULLARDS BAR PH	4.42	.27											.01		1.77			1.40	.87	.06		.03									.01	
BURBANK FIRE DEPT FC 226	1.20																	T	.61		.27	.32										
BURBANK WB AP R	1.19																	.33	.24		.62	T	T									
BURLINGAME	1.44											T			.49			.23	.58	.14												
BURNEY	2.14	.09												.08	.97	.07		.05	.23	.24	.33	.02		.06								
BURTON RANCH	1.82														.69			.21	.92												T	
BUTTONWILLOW	.59															T			.07	.01	T	.50	.01									
CABAZON	.91																		.29		*	.62										
CABRILLO NM	1.23														.03	.01			.49		.49	.11	.10									
CACHUMA DAM	1.94														T			T	1.58		.10	.23	.03	T								
CALAVERAS BIG TREES	3.10	.60													.99	.10		.15	1.08	T	.18	T	T									
CALEXICO	.00																															
CALISTOGA	2.76												.09	.01	1.34	T	T	.44	.88													
CALLAHAN RS	2.12	.01										T		T	1.81	T	T	.04	.07	T	.18										.01	
CAMP BALDY FC 85 F	2.27																		.88	.17	T	.68	.52	.02								
CAMPO	1.09	.02	T													.01			.16			.49	.29	.12								
CAMP PARDEE	1.96	.04													.87	.05		.13	.84	.03	T											
CAMP SAN LUIS OBISPO	3.41														.21	.31		.23	1.80	T	.24	.62	T									
CAMPTONVILLE RS	4.67	1.13											*		1.53			.91	.93	.17												
CANBY RS	1.21	.10						.01						*	.39	.05		T	.19	.33	.09	.05										
CANOGA PARK PIERCE COL	1.06																	T	.72		.27	.06	.01	T								
CANTIL 2 E	.05																		.05			T										
CANYON DAM	2.37												.02	.03	1.21	T	T	.49	.19	.19	.14	.10										
CATHAY BULL RUN RCH	1.51														.21				1.18	T	.02	.10	T							T		
CAZADERO	4.39												.40	.07	1.89			1.06	.86	.11												
CECILVILLE SAWYER	1.49											.05		.07	1.00	.03		.11	.17	.03	.03	T										
CEDARVILLE	-	-	-	-	-	-	-	-	-	-	-	-	-	-	-	-	-	-	-	-	.04	.09										
CENTERVILLE PH	2.80												.05	.05	1.27		.50	.52	.12	.05	.03										.21	
CHALLENGE RS	4.61	.15												T	2.17	T		1.09	1.00	.10	.01										.09	
CHATSWORTH HEYNEMANN RCH	1.29																		.53	.21		.55		T								
CHATSWORTH FC 24 D	1.15																	*	.70		.43	.02										
CHERRY VALLEY DAM	3.39	.20													.72	T	T	.20	1.24	T	.25	.13	T				.27				.38	
CHESTER	1.09					T							.01	.02	.10			.12	.02	.65	T	.02								.15		
CHICO EXP STATION	1.57												.03		.73		.15	.21	.39	T	.02										.04	
CHITTENDEN PASS	1.33														.38				.72		.10	.13										
CHULA VISTA	1.27															.01			.24			.84	.05	.13								
CISCO RS	3.90	.52											T		1.81		*	.61	.82	.09	T										.05	
CLAREMONT POMONA COLLEGE	1.49																	.11	.51		.52	.33	.01	.01								
CLARKSBURG	1.43	.02													.46			.35	.60			T										
CLEARLAKE HI 1 NNE	1.68														.62		.11	.76	.19													
CLOVERDALE 3 SSE	3.14												.06		1.29			.58	1.21													
COALINGA	1.27																	.77	.26	T	.17	.07								T		
COALINGA 14 NW	2.09														.07			1.22	.65		.15											
COLBYS FC53D	1.83																	.15	1.01		.35	.30	.02									
COLEMAN FISH HATCHERY	1.77	.03											.01		.49			.19	.15	.58	.32											
COLFAX	4.06												.07		1.90			1.00	.82	T	.01		.06								.20	
COLGATE PH	2.97	.34													1.20			.58	.66	.17		.02										
COLUSA 1 SSW	1.20														.12		.13	.82	.13													
CONCORD 2 SE	-														.25		-	-	-													
CORCORAN IRRIG DIST	1.40														.14	.11		T	.53		.02	.54	.06								T	
CORDES	4.31													T	2.23	.08		.76	1.24													
CORNING HOUGHTON RANCH	2.10												T	T	.37		.25	.54	T	.94	T											
CORONA	.95																		.44		.38	.12	.01									
COVELO	2.15	.04											.25		.99		.52	.31			.04											
COVINA TEMPLE FC 193	1.31														T			.01	.60		.36	.34	T									
COW CREEK	.40																		.02			.38										
COYOTE CANYON	.28																					.28										
COYOTE WELLS	.00																															
CRESCENT CITY 1 N	2.29	.07				.07	.10						.50	.19	.98	.02	.04	.20	.05	.05											.02	

See reference notes following Station Index.

Station	Total	1	2	3	4	5	6	7	8	9	10	11	12	13	14	15	16	17	18	19	20	21	22	23	24	25	26	27	28	29	30	31
CRESCENT CITY 7 ENE	3.34	.14					.24						.39	.44	1.43	.17	.17	.15	.18												.03	
CROCKETT	1.71											.01		.36		.06	.25	.99		.04												
CRYSTAL LAKE FC283B	2.69																	.35	1.33		.53	.45	.03									
CULVER CITY	1.42																		.72		.37	.33										
CUMMINGS	3.83											T	.35	.98	1.40		.45	.65	T													
CUNNINGHAM	2.33												.03		1.28	.02	.75	.25														
CUYAMA	.73																		.45			.13	.15									
CUYAMACA	2.43																		.41	.03	.01	1.21	.42	.35								
DAGGETT CAA AP	.31																	T			.31	T	T									
DAVIS AGR COLLEGE	1.18												T		.26			.24	.68	T												
DEEP SPRINGS SCHOOL	.66																	T	.07	*	.53	.01		.05	T							
DEER CREEK PH	5.47	.35											.13		2.24		.03	1.66	.81	.14	.02	.05									.04	
DELANO	1.06														.06				.44			.55	.01									
DENAIR	1.06														.43			.42	.18		.03											
DE SABLA	4.18	.01											.02	.04	2.17		.06	1.02	.66	.11	.04	T	.05									
DESCANSO RS	2.30	T																	.27	T		1.25	.58	.20								
DOBBINS COLGATE	2.17	.05													.85		.03	.74	.48	.02												
DONNER MEMORIAL ST PK	D1.60	D.15					T							.79	T			.10	.37	T	.17	.02										
DOWNEY FIRE DEPT FC107C	1.86																		.73		.24	.54	.35									
DOWNIEVILLE RS	5.36	.63											.16	.01	2.07	T		1.16	.82	.19	.07	.15	T	T							.10	
DOYLE 5 SSE	1.27	.22						T							.19			T	.19	T	.01	.63		.03	T							
DRY CANYON RESERVOIR	.97																		.50	.18	T	.28		.01								
DUDLEYS	2.77														.38		.02	.97	1.15		.22	.03										
DUNNIGAN	1.22														.31			.29	.62													
DUNSMUIR RS	5.52												.56	.51	1.24			1.77	.57	.18											.69	
DUTTONS LANDING	V3.69	.19											.05			.39		.09	.90				.08									
EAGLE MTN	.07																						.05	.02								
EAST PARK RESERVOIR	1.32														.32			.12	.63	.12	.06			*	.07							
EL CAJON 2 E	1.27															.02			.20	.03	.51	.32	.19	T								
EL CAPITAN DAM	1.36																		.35	.03		.70	.09	.19	T							
EL CENTRO 2 SSW	T																				T	T										
ELECTRA PH	2.20	.30													.93	T	.04	.45	.42	.02	.02	.02										
ELIZABETH LAKE FC128B	2.73																	.49	1.52		.56	.16										
ELK VALLEY	2.62					T	.07						.71	.14	1.36	.01	.06	.18	.07	.02												
ELLERY LAKE	2.30													.35				.90			.60									.45		
ELLIOTT	1.37	T													.55			.14	.67	.01												
ELSINORE	.67																		.21		.35	.04	.06	.01								
ESCONDIDO	1.21															.02			.27		.66	.16	.06	.04								
ESCONDIDO CHURCH RCH	1.05															.02			.26	.02	.55	.11	.07	.02								
EUREKA WB CITY R	1.96	.01				.02	.05					.08	.08	.49	.13		.04	.99	.04	.03					T							
EXCHEQUER RESERVOIR	1.25														.34			.43	.43		.04										.01	
FAIRFIELD POLICE STA	1.61												.03		.26		.14	.25	.93													
FAIRMONT	1.36																		.84	.23	.02	.21	.06									
FALL RIVER MILLS INTAKE	V3.82	.44												.01		.32		.04	.33	.16	.14		.06									
FERGUSON RANCH	2.43													.15	.38	T	T	.23	.65		1.02											
FIDDLETOWN LYNCH RCH	3.07	.36													1.20	.10		.06	.94	.41												
FIVE POINTS 5 SSW	1.08													.04	T			.69	.22	T	.08	.05										
FOLSOM DAM	2.54	.18													1.16			.24	.96	T		T										
FONTANA 5 N	1.51															.08		.05	.64	.01	.51	.09	.02	.11								
FONTANA KAISER	1.01																	T	.33	.18			.50									
FOREST GLEN	4.09	.27					.03						.24	.22	2.05			.62	.64	T	.02	T										
FORESTHILL RS	5.11	1.17											.04		1.48	.26		.50	1.14	.18		.09									.25	
FORT BIDWELL	.22	T				T	.10											T	.05	.07	T										T	
FORT BRAGG	2.59												.33		1.12			.62	.49		.03											
FORT BRAGG AVN	2.97											.09	.26	1.16	.14		.53	.75	.02		.02											
FORT JONES RS	.70	T											.06	T	.36			.07	.10	.03	.04										.04	
FORT ROSS	2.95												.24	.09	.82		.31	.68	.43		.38											
FRENCH GULCH	3.67												.15	.05	.82			.71	1.37		.55										.02	
FRESNO WB AP R	1.38														.31		T	.46	.47	T	.10	.04										
FRIANT GOVT CAMP	1.28														.28	.01			.88		.07	.04										
FULLERTON ARROUES RCH	[illegible]																		.21	.05		.69	.02	.01								
FULLERTON DAM	1.12																		.21	.11		.72	.04	.04								
FULLERTON HILLCREST RES	1.08																		.31		.34	.40	.03									
GARBERVILLE	2.61	.04						.01					.22	.03	1.70	.03		.27	.31													
GARDEN VALLEY 2 S	3.03	.27													1.42	.01		.18	1.12	.01	.02											
GASQUET RS	3.67						.52						.57	.49	1.60	.16			.29	.04												
GEM LAKE	.70						.05	.05										.15	.15		.05	.10								.15		
GEORGETOWN	3.91														2.40			.30	1.12	.06		.03										
GEORGETOWN RS	4.27	.90											T		1.75	.02		.28	1.20	.05	.04										.03	
GIANT FOREST	4.62	.02													.14	.08			2.51	.11	.98	.58	.14	.06	T		T				T	
GIBRALTAR DAM	3.34																	2.18	.69		.45	.02										
GILROY 14 ENE	1.36														.41				.86	.04	.05											
GLENDALE STAPENHORST	1.49																	.02	.69		.39	.39										
GLENDORA WEST	1.76															.11		.12	.67	.01	.47	.33		.05								
GLENNVILLE	2.74														.20	.04			1.33	.30	.35	.37	.15									
GOLD RUN	4.31	.15											.04		2.03			1.21	.71	.06	.09										.02	
GRANT GROVE	4.17	T													.16	.10			2.56	.23	.71	.24	.17									
GRASS VALLEY	5.14	.30											.01		2.00			1.07	1.09	.03		.02									.62	
GRATON 1 W	3.30												.10	.08	1.16	T	.42	.95	.55	T	.04	T										
GREENLAND RANCH	.37																			T		.37										
GREENVILLE RS	2.92													.08	1.65			.48	.22	.04	.23		.22								T	
GRIZZLY PEAK	2.03												.15		.69		.21	.44	.54													
GROVELAND RS	2.93	.02													.38	.06		.10	1.57	.19	.21	.35									.05	
GUERNEVILLE	4.14	.01											.13	.23	1.18	.01		.44	2.08		.05	.01										
HAINES CYN LOWER FC 364	2.13																	.10	.83		.58	.62										
HAINES CYN UPPER FC 367	2.34																	.10	.90		.65	.69										
HAIWEE	.35																		.01	.03		.10	.06	.01							.14	
HALF MOON BAY 2 NNW	1.65														.60		T	.07	.64	.34				T								
HAMILTON AFB	1.52												T	.61	.04		.14	.65	.05		.03											
HAMILTON AFB 1 E	1.53														.60		.02	.39	.49		.03											
HANFORD	.67																	.35	.19		.04	.09										
HANSEN DAM	1.06																	T	.51	.15	T	.40		T								
HAPPY CAMP RS	2.27	.03					T						.54	.06	1.25		T	.07	.23											T	.09	
HARRIS GAGING STA	1.11														.07			.71	.05		.28											
HARRISON GULCH RS	2.45	.09											.02	.01	.81			.53	.87	.02	.10	T										
HARRY L ENGLEBRIGHT DAM	2.63	.03													1.38			.59	.62	.01												
HATCHET MT MNTNC STA	4.21	.24												.29	1.95	.15	.16	.34	.34	.53	.11			.10								
HAT CREEK PH 1	1.39	.41												T	.36	.03		.01	.28	.18	.10	.02										
HAYFIELD PUMP PLANT	T																					T										
HAYFORK RS	2.35												.08		1.08	.02		.58	.54	.02	.03											
HEALDSBURG	3.32												.04		1.25		.35	.88	.80													
HEALDSBURG 2 E	3.08												.01	.05	1.08	T		.42	1.52													
HEMET	1.18																		.15		.03	.68	.30	.02								
HENSHAW DAM	1.57																		.21	.03	.02	.94	.24	.13								
HERNANDEZ 2 NW	1.86														.08		.70	.64			.34	.10										
HETCH HETCHY	2.97	.08													.41			.12	1.20	.03	.79	.08	.01	.01							.24	
HIGHLAND SPRINGS RCH	2.90											T	T	T	1.48		.30	1.12														
HILTS	.53	.05					T						T		*	.30		.05	.13	T											T	
HOBERGS	4.74	.08	.06										.05	.04	1.93	T		1.12	1.46	T												
HODGES DAM	1.47															.01			.32	.07	.30	.65	.02	.10								
HOEGEES FC 60A	2.54																	.30	1.13		.52	.51	.08									
HOLLISTER	.95														.14		T	.18	.43	T	.20	T										
HOLY CITY 3 WNW	1.96	.01											.05		.56	.01	.02	.14	.80	.02	.27		.02	.03	.02						.01	
HOOPA 2 SE	2.07	.12					.02					.01	.30	.01	1.06	.32	.21	.01			.01											
HOPLAND LARGO STA	2.88												T	.13	1.52	.04	T	.43	.76													
HUNTINGTON LAKE	3.18														.48			.40	1.36	.04	.48	.14	.05			T	.02			.20	.01	
IDRIA	2.17														.22			.88	.68		.22	.17										
IDYLLWILD RS	1.66																	.35	.10		.58	.47	.13	.03								

See reference notes following Station Index.

Table 3—Continued

Station	Total	1	2	3	4	5	6	7	8	9	10	11	12	13	14	15	16	17	18	19	20	21	22	23	24	25	26	27	28	29	30	31
IMPERIAL	.03																					.03										
INDEPENDENCE	.59																		.13	.13	*	*	.33	T								
INDIO US DATE GARDEN	T																					T										
INYOKERN	.01																		.01			T										
INYOKERN ARMITAGE	.01																	T	T		T	.01								T		
IOWA HILL	V -	.73													1.21	.70		.35	1.09		.09										.10	
IRON MTN	.02																					T	.02	T								
JESS VALLEY	2.49	.50				T	.15						T					T	.83	.32	.56	.10	.03								T	
JOHNSONDALE	2.42	.09													.16	.03			1.58	.17	.16	*	.16								.07	
JOICE ISLAND	1.66	.37											*			*		*	1.29													
JULIAN WYNOLA	2.29																		.50	.06	.75	.48	.25	.25								
JUNCAL DAM	3.73																	2.60	.76		.37											
KEE RANCH	.00																															
KELLOGG	2.79												.11	.08	1.24			.56	.80													
KELSEYVILLE	2.00	.01											.03		1.01			.24	.71													
KENTFIELD	3.05														1.64			.30	.98	.02	.11		T									
KERLINGER	.80																	T	.80			T										
KERN RIVER INTAKE 3	2.35	.12													.14			.93	.42	.49	.09	.04	.01								.11	
KERN RIVER PH 1	1.37														.02			.16	.89		.26	.04										
KERN RIVER PH 3	1.33	T													.07			.05	1.07		.02	.11	.01									
KETTLEMAN CITY 1 SSW	1.00														.10			T	.72	.03	.02	.13	T									
KETTLEMAN STA	1.04														T			.56	.30	.01	.10	.03								.04		
KING CITY	1.45														.17			.70	.22		.35	.01										
KLAMATH R	2.52					.07	.02					.22	.29	.77	.70		.05	.25	.10	.05											T	
KNIGHTS LANDING	1.40														.50			.25	.65													
LA CRESCENTA FC 251	1.63																		.74	.01	.43	.45										
LAFAYETTE 3 NNE	1.68												.02		.72		.11	.29	.54													
LAGUNA BEACH	1.47																		.69		.69	.09										
LA HONDA	2.10												.05		.77		.08	.26	.77		.15		.02									
LAKE ARROWHEAD	3.10																	.10	1.91		.89	.15	.05									
LAKE CITY	1.07	.24					T	.21	T						.17	T			.16	.19	.07	.03										
LAKE ELEANOR	3.36	.15													*	.60	T	.14	1.59	T	.51						.07				.30	
LAKEPORT	1.85												.03	.06	.66	.02			1.08													
LAKESHORE	6.63												.10	1.85	.05		3.25		.38	.40	.08										.52	
LAKESIDE 2 ENE	1.28																		.33			.74	.21									
LAKE SPAULDING	4.02	.16											.12		1.79		.01	.93	.57	.10	.16	.11								.07		
LA MESA	1.18															.03			.33	.05	.37	.27	.13									
LA MESA 1 NE	2.13															.04			.36			1.53	.20									
LANCASTER	.11																	T	.11													
LAS PLUMAS	3.78	.01													1.93		.30	.95	.41	.15	.03											
LECHUZA PT STA FC 352 B	2.18																	.15	1.15		.70	.18										
LE GRAND	.92														.18				.59		.15											
LEMON COVE	1.93														.21			.60	.39	T	.32	.41										
LINDSAY	1.32														.35			.47	.27		.16	.07										
LIVE OAK CANYON FC 230 C	1.81																		.67		.51	.63										
LIVERMORE	1.14	.01													.26	T		.03	.80	.04												
LIVORNA HEIGHTS	1.26														.31			*	.95													
LLANO SHAWNEE HILLS RCH	.17																		.07		.04	.06										
LOCKWOOD	1.50														.13			.11	.89		.15	.22										
LOCKWOOD MESA	1.30												T			.02			.41	.01		.77	.03	.06								
LODI	2.43														.86		T	1.10	.47													
LOMPOC SEWAGE PLANT	1.13														.11			.56	.22		.22	.02										
LONE TREE CANYON	.68														.14				.54													
LONG BEACH	1.12																	.20	.19		.68	.03	.02									
LOS ALAMOS	1.30														.06			.01	.97		.13	.13										
LOS ANGELES WB AP R	1.33														T	T		.33	.12		.75	.11	.02									
LOS ANGELES WB CITY R	1.47															T		.39	.44		.63	T	.01									
LOS BANOS	.80														.06	T		T	.66	.01	T	.07										
LOS BANOS ARBURUA RCH	.77														.08		T	.33	.16		.20											
LOS GATOS	2.26														.85		.08	.60	.63		.10											
LOS PRIETOS RS	3.09																	*	2.49		.60											
LUCERNE VALLEY 2 W	T																				T	T										
LYTLE CREEK PH	1.63															.01			.78	.05	.50	.12	.05	.12								
LYTLE CREEK RS	1.49																		.80	.16		.53										
MADERA	1.33														.21				.80		.17	.15	T									
MAD RIVER RS	3.46	.03	.03					T					.12	.18	1.90	.03	T	.47	.69	.01			T									
MANDEVILLE ISLAND	-														-			-	.17		.04											
MANZANITA LAKE	2.92	.34													1.23	T		.12	.22	.39	.30	T	.07	T							.25	
MARCH FIELD	1.12	T					T				T							.07	.08		.40	.43	.14	T							T	
MARICOPA	.96																	*	.28	.19	.21	.28										
MARIPOSA	2.33														.22	.01		.09	1.64		.13	.13	.08								.03	
MARTINEZ 3 SSE	1.36														.48			.20	.68													
MARTINEZ FIRE STA	1.14														.43			.12	.59													
MARYSVILLE	1.59														.84			.28	.46	.01												
MATHER	2.06	.02														.32	.03	.44	.50	.38	.32		.03							.02		
MC CLOUD	5.53	T											.61	.51	1.13			1.65	.48	.12	.15										.88	
MEADOW LAKE	2.78														.35	.02		.03	1.42	.06	.48	.37	.05									
MECCA 3 SE	.00																															
MENDOTA DAM	1.48														.17	T			1.00	T		.31										
MERCED FIRE STA 2	.76														.25			.38			.13											
MERCEY HOT SPRINGS	1.51														.15			.20	.90		.26											
MEYERS INSPECTION STA	2.43	.88					T						T	T	.77			.20	.30	T	.28	T								T	T	
MIDDLETOWN	3.72	.42											.05	*	*	1.57		.48	1.20													
MIDDLEWATER	.75														.13				.39	.04	.16		.03									
MILL CREEK 2	1.41																		.41	.01	.44	.39	.15		.01							
MINERAL	4.16	.46											T	.13	2.21			.46	.13	.34	.17	.06	.20	T							T	
MIRANDA SPENGLER RCH	2.53			.03					.02						.29	.15	1.28		.15	.44	.12	.05										
MODESTO	.81													.01	.21		T	.59	T		T											
MOJAVE	.29																		.04	.18	.07											
MONO LAKE	1.70	.07													.10			.69				.76								.08		
MONTEREY	1.49												.04		.11			.19	.74		.35	.04		.02								
MOORPARK 1 SSE	1.43																		.83	.12			.48									
MORGAN HILL 2 E	1.64	.03													.59			.05	.72	T	.08	.17										
MORONGO VALLEY	.33																		T		.02	.31										
MOUNTAIN PASS	.63																	.10			.22		.31									
MT BRECKENRIDGE	2.65														.05			*	*	*	*	*	*	*	*	2.60						
MOUNT DANAHER	4.01	1.05													*	1.50	.01	.12	1.18	.13	*	.02										
MOUNT DIABLO NORTH GATE	1.62	.02										.01			.47			.20	.91		.01											
MOUNT HAMILTON	.96													T	.32		.03	.18	.33		.08			.02								
MOUNT HEBRON 9 E	.84	.02											.05		.50			.01	.04	.20										.02		
MOUNT HEBRON RS	-	.02											T	-	-				.08	.09	.27										T	
MOUNT SHASTA WB CITY //R	3.30	T				T	T					.11	.11	1.03	.15		.52	.94	.11	.04	T									.24	.05	
MT WILSON FC 338B //	2.06																		1.17		.54	.33	.02									
MUIR WOODS	2.02												.25		.61			.18	.74		.24											
NAPA	-	-											.07		*	.34		.15	.96													
NAPA STATE HOSPITAL	1.57	.08											.06		.45			.16	.82													
NEEDLES CAA AP	.25																					.18	.07									
NEENACH	.40																	T	.26	T	.12	.02										
NEVADA CITY	4.81	.31											.04	.02	1.92			1.03	1.21	.15	T	.06									.07	
NEWARK	1.26															.23		T	.94			.09										
NEWBURY PARK 4 SW	1.50																		1.03		T	.47										
NEWHALL SOLEDAD FC 32 C	.99																	.06	.58		.20	.10	.05									
NEWMAN	.83														.02				.57			.23									.01	
NEWPORT BEACH HARBOR	.86																		.11	.01	.46	.28	T									
NICOLAUS	1.22														.45			.27	.47	.03												
NILAND	.00																															
NORTH FORK RS	2.69															.23	.06		.05	1.57	.03	.38	.17	.11	.09	T						
NORTH HOLLYWOOD	1.16																		.56		.30	.30	T									

See reference notes following Station Index.

DAILY PRECIPITATION

Table 3–Continued

Station	Total	1	2	3	4	5	6	7	8	9	10	11	12	13	14	15	16	17	18	19	20	21	22	23	24	25	26	27	28	29	30	31
OAKDALE WOODWARD DAM	1.30														.67	.03	T		.46	.12	.02	T										
OAK KNOLL RS	.62	.02												.03	.31	.04		.04	.06				.03								.09	
OAKLAND	-												-	-	-		-	*	.46		.05											
OAKLAND WB AP R	.94												.05	.23	.07		.11	.43	.03		.02											
OAKVILLE 1 WNW	1.95												.04		.82		.01	.30	.78	T	T											
OCCIDENTAL	4.25												.18	.41	1.38	.03		.42	1.73		.10											
OCEANSIDE PENDLETON	.74	T														T			.15	T	.09	.25	.25									
OJAI	1.64																	.55	.84		.25											
OLINDA	1.11																		.25	.07		.74	.03	.02								
ONO	4.46	T											.10	.03	.58			.75	1.80	.15	1.01	.04										
OPIDS CAMP FC 57 BE	2.15																	1.11	.28		.76											
ORANGE COVE	1.38														.25				.99		.14											
ORICK PRAIRIE CR PARK	2.91	.12					.21						.48	.11	1.02		.10	.30	.36	.18											.03	
ORINDA BOWMAN	2.41												.02		.98		.37	.28	.76													
ORLAND	1.53	.02													.20			.34	.59	.03	.35											
ORLEANS	1.93	.04										T	.47	.76	.53		.06	.07	T	T												
OROVILLE 1 WSW	2.25	.33													.85			.60	.47													
OROVILLE 7 SE	2.15	.15													1.10			.50	.35	.05												
OROVILLE BRIDGE	2.30	.37												.01	.86			.56	.49	.01												
OXNARD	.74																		.74													
OZENA	.77															T	*	.18	.59													
PACIFIC HOUSE	2.59														1.35	.14	T	.10	.85	T	.15											
PACOIMA DAM FC 33 AE	1.33																	.11	.73		.39	.10	T									
PAICINES OHRWALL RCH	1.43														.18				.92		.28	.05										
PALMDALE	.35																		.33		.02	T										
PALMDALE CAA AP	.13																	.10	.02		.01											
PALM SPRINGS	T																					T										
PALO ALTO CITY HALL	.95	.03													.28			T	.52		.08	.04										
PALOMA	1.99													.36				.58	.58	T	.37	.10										
PALOMAR MTN OBSY R	.91																	.02	.42	.01	.40	.06										
PALOS VERDES EST FC 43 C	1.09																	*	.21		*	*	.88									
PANOCHE	1.49														.07		T	.70	.54		.15									.03		
PANOCHE JUNCTION	1.02																	.60	.30		.12											
PARKER RESERVOIR	.19																					.19	T									
PARKFIELD	2.93														T	.15		.18	2.12		.15	.30	.03									
PASADENA	2.08																	.02	.88	T	.71	.47	T			T						
PASKENTA RS	1.75	.01												.11	.39			.16	.96		.11			.01								
PASO ROBLES	1.63														.10			1.16	.18		.18	.01										
PASO ROBLES CAA AP	1.28														.02		T	.85	.19		.18	.04										
PATTIWAY	1.04																		.64		.14	.26										
PENDOLA GS	3.07																	*	*		3.07											
PERRIS 1 WSW	1.10																		.33		.43	.34	T									
PETALUMA FIRE STA 2	1.50												.02		.65		.05	.43	.28		.07											
PIEDRA	1.80														.28				1.33		.04	.15										
PINE CANYON PS FC321E	1.53																	.17	1.02		.24	.10	T									
PINNACLES NM	1.77														.09	T	T	.48	.72	T	.42	.06	T									
PISMO BEACH	1.70														.21		*	.80	.25		.41	.03										
PIT RIVER PH 5	5.60	T											.39	.49	2.52		.14	.74	.37	.58	.14	T		.01	.02						.20	
PITTS RANCH	2.58														1.38			.45	.75													
PLACERVILLE	V3.05	.20													1.73			.12	.93	.05	.02											
PLACERVILLE IFG	10.61	.87											T			1.55	T	.11	.98	.04			.01								T	
PLYMOUTH	2.74	.48													1.21				.10	.95												
POINT ARGUELLO USCG	.28														T			.07	.09		.22											
PT PIEDRAS BLANCAS	1.83														.48		.07	.74	.34		.20											
POMONA	1.41															.01		.06	.46		.43	.44	.01									
PORT CHICAGO NAVAL DEPOT	.88	.08													.25			.10	.45													
PORTERVILLE	1.19														.33				.64		.12	.10										
PORTOLA	1.57														.24			.13	.22	.05	.25	.34		.15	.19							
POSEY 3 E	3.70														.37	.07			1.78	.29	.40	.67	.12									
POTTER VALLEY PH	2.43												.05		1.25		.44	.60	.05		T	.04										
POWAY VALLEY	1.22		.02													.01			.30		.59	.27	.03									
QUINCY RS	3.48	.10											.09		2.11		T	.49	.16	.02	.12	.28	.04								.07	
RAMONA SPAULDING	1.59	.01														.01			.24	T	.79	.40	.10	.04								
RANCHITA	.58																					.37		.21								
RANDSBURG	.00																															
RAYWOOD FLATS	1.25																		.91	*	*	*	*	.34								
RED BLUFF WB AP R	1.61												.13	.14	.10		.35	.50	.13	.26	T									T		
REDDING FIRE STA 2	1.72												T	T	.78		.19	.27	.38	.10												
REDLANDS	1.77																		.27		.27	.39	.81	.03								
REDWOOD CITY	1.32														.58		.02	.19	.32	T	.21	T										
REPRESA	2.41													.32	.89		.24	.58	.38													
RICHMOND	1.87												.07		.55		.19	.21	.85													
RICHMOND FIELD STA	V8.71	.08											.06		.38		.17	.26	.98													
RIVERSIDE FIRE STA 3	1.03																		.44		.54	.03	.02									
RIVERSIDE CITRUS E S R	1.28																		.23	.11		.67	.26	.01								
ROCKLIN	2.30														.90			.30	1.10													
ROUND MOUNTAIN	-													.54	.90	.60		.41	-	-	-			-								
SACRAMENTO WB AP R	1.50													.41	.17		.31	.60	.01		T											
SACRAMENTO WB CITY R	1.66													.46	.22		.30	.68			T											
SAGEHEN CREEK	1.31	.16				T									.72		T	.18	.11	.03	.03	.06				.02						
SAINT HELENA	2.40												.05	.07	1.22		.23	.56	.27													
SAINT JOHN	2.17	.39													.26			.33	.69		.50										T	
SAINT MARYS COLLEGE	1.91												.02		.78		.10	.36	.65													
SALINAS CAA AP	.84													T	.20		T	.46	.07		.11	T										
SALINAS DAM	4.05														.05			.28	3.50		.02	.20										
SALT SPRINGS PH	2.77	.52													.84		.01	.32	.50		.24			.01						.01	.32	
SALYER RS	V12.72	.30												*	*	1.21		.34	.42	.02	*	*	.06									
SAN ANDREAS 3 S	1.97														*	.87		.04	1.00	.05	.01											
SAN ANTONIO CN MOUTH	1.65																	.02	.70	.02	.41	.39	.07	.04								
SAN BERNARDINO CO HOSP	1.10																		.39		.61	.05		.05								
SAN CLEMENTE DAM	1.72														.34				.93	.05	.12	.17	.04	.07								
SANDBERG PTL STA FC130B	.71																		.58		.13											
SANDBERG WB //R	.62	T																.45	T	.16	.01		T									
SAN DIEGO WB AP R	.84	T													.02	.02			.29	T	.38	.04	.09									
SAN DIMAS FIRE WDN FC 95	1.82															.05		.16	.24	.20	.50	.66		.01								
SAN FERNANDO	1.00																	T	.67		.29	.04										
SAN FRAN ACAD OF SCI	1.59												.08		.46		.08	.15	.70		.12									T		
SAN FRANCISCO WB AP R	1.58												.01	.40	.16		.07	.80	.04	T	.10			T							T	
SAN FRANCISCO FOB R	1.09												.07	.30	.09		.07	.45	.02		.09											
SAN GABRIEL CANYON PH	1.68															.09		.10	.66	.03	.42	.37		.01								
SAN GABRIEL DAM FC425BE	1.95							T								T		.16	.76		.52	.51										
SAN GABRIEL FIRE DEPT	1.61																	T	.72		.41	.44	.04									
SAN GREGORIO 3 SE	1.99												.02		.71		.06	.24	.59	T	.30			.07								
SAN JACINTO	.86																		.18		.58	.08	.02									
SAN JOSE R	.94												T	.10	.08		T	.56	.02		.18											
SAN LUIS OBISPO POLY	3.30														.09	.10		.29	2.19	T	.08	.55	T							T		
SAN MARCOS RANCH	2.94													T			T	2.33			.56	.05										
SAN MATEO	1.06														.40		.01	.22	.28	T	.15											
SAN PEDRO	1.06																		.40		.45	.20	.01									
SAN RAFAEL	2.59												.03		1.43	.01	.20	.25	.57		.10											
SANTA ANA FIRE STA	1.37																		.40		.55	.39	.03									
SANTA ANA RIVER PH 1	1.93																		.62	.07	.37	.73	.14	T								
SANTA ANITA FERN FC 432	2.39																	.28	1.06		.49	.48	.08									
SANTA BARBARA	2.31																	1.33	.53		.37	.08										
SANTA BARBARA CAA AP	2.11				T													1.10	.35		.51	.15								T	T	
SANTA BARBARA TV PEAK	4.23														.08			2.75	.81		.35	.20	.04									
SANTA CLARA UNIVERSITY	1.27														.25		.02	.30	.50		.20											
SANTA CRUZ	1.96														.31		.08	.56	.52		.47	.01									.01	

See reference notes following Station Index.

Station	Total	1	2	3	4	5	6	7	8	9	10	11	12	13	14	15	16	17	18	19	20	21	22	23	24	25	26	27	28	29	30	31
SANTA FE DAM	1.49																		.45	.30		.67	.07									
SANTA MARGARITA 2 SW	4.77														.53			2.35	.81		.96	.12										
SANTA MARGARITA BOOSTER	4.42														.24	.16		.36	2.70		.32	.64										
SANTA MARIA	.54						.01								.11	.01		.10	*	.04	.08	.17	.02							T		
SANTA MARIA 14 ENE	2.43															.02		.05	1.74	.02		.55	.05									
SANTA MARIA WB AP R	.94														.06		T	.69	.06		.13	T	T	T					T	T		
SANTA MONICA	1.35																	T	.80	*	.55											
SANTA MONICA PIER	1.10																	T	.60		.27	.23										
SANTA PAULA	1.21																	.78				.41	.02									
SANTA ROSA	2.32	.11											.07	.01	.91			.30	.89		.02	.01										
SANTIAGO DAM	1.71																		.44	.05		.93	.25	.04								
SAUGUS POWER PLANT 1	1.49																		.88	.29		.30	.02									
SAWYERS BAR RS	1.81	.14											.20	.19	.98	.08		.16	.02	.01											.03	
SCOTIA	3.21	.13		T			.03						.08	.25	1.32	.02		.88	.40	.09	.01											
SEARSVILLE LAKE	1.11												.02		.86			.02			.16	.05										
SEPULVEDA DAM	.69																		.43	.04		.22										
SHAFFER TOOL WORKS	1.08																		.23	.07		.75	.03	T								
SHASTA DAM	4.34												.09	.02	1.45			1.49	.58	T	.71											
SHELL ABS PLANT	1.18																		.27	.12	.71	.07	.01									
SHINGLE	3.70	.20													1.71			.22	1.44	.13												
SIERRA MADRE 1 N	2.21																.07		.84		.45	.85										
SIERRAVILLE RS	1.57	.18													.70			.01	.24		.06	.23		T							.15	
SIGNAL HILL FC 415	1.01																	.20	.10		.44	.24	.03									
SKAGGS SPGS LAS LOMAS	4.51	.15											.15	.13	1.70	.05		.70	1.50		.08	.05										
SLOUGHHOUSE 6 SE	2.50	.37													1.02			.11	1.00													
SMITH RIVER 3 WNW	2.95	.11					.41						.56	.16	1.24	.06		.15	.12	.02											.12	
SNOW CREEK UPPER	.21																		.13	T		.08										
SODA SPRINGS	3.08	.28					.01						.02		1.23			.53	.61	.08	.16	.05	.01								.10	
SOLEDAD	1.25														.08				.77		.13	.27										
SOMESBAR 1 W	2.33	.07											.35	.54	.94	.28		.11	.04													
SOMIS 3 NE	1.37																		.87	.07		.43										
SOMIS 3 NW	1.06																		.68			.38										
SONOMA	1.51												.03	T	.55		.15	.47	.31		T											
SONORA	1.82														.49	.06	T	.02	1.05	.19	.01											
SO ENTRANCE YOSEMITE NP	3.21														*	.50		*	1.71	.14	.41	.03	T								.42	
SPADRA PAC FC 356 C	1.27																	.02	.36	.08	.37	.44										
SPRECKELS HWY BRIDGE	.79														.06				.54	.02	.13	.04	T									
SPRINGVILLE 7 ENE	3.26																.24		2.01	.09	.50		.36	.06								
SQUAW VALLEY LODGE	-	-						1.14	.18						1.27	.15	.06	1.09			.09					-						
SQUIRREL INN 1	2.78																	T	1.18	T	.86	T	T	.74								
SQUIRREL INN 2	2.64																	T	1.50	.01	.98	.11	.04	T								
STOCKTON CAA AP	1.73													.32	.31		T	1.08	.01		T									.01		
STOCKTON FIRE STA 4	2.13														.98			.06	1.09		T											
STOCKTON MOWRY BRIDGE	1.58														.42		T	.84	.32													
STONYFORD RS	1.59														.38			.15	.75	.21					.10							
STONY GORGE RESERVOIR	1.56												T		.26		.20	.70	.30	.01	.09											
STRAWBERRY VALLEY	5.56	.09											.07		2.42		.18	1.80	.78	.14	.03	.05		T								
SUNLAND	1.67																	.10	.70		.60	.27	T									
SUSANA KNOLLS	1.25																	.71	.03			.49	.02									
SUSANVILLE	.77	.28												T	.20				.18	.02		.09										
SUSANVILLE AP	.91	.05												.02	.50			.13			.08	.03									.10	
SUTTER HILL RS	2.99	.44													1.32	.04		.08	.96	.15												
TABLE MOUNTAIN	1.04																	.05	.54		.26	.19										
TAHOE	1.57	.31					.02								.83	.05	.06	.24			.06											
TEHACHAPI	1.16	T													.01			.11	.45		.41	.18	T	T								
TEJON RANCHO	1.28														.02			.02	.33		.81	.10										
TENNANT	1.78					.03							.22	.16	1.04		.21	.12	T													
THERMAL CAA AP	.02																				.02											
THOUSAND OAKS 2 N	1.55														T				.75		*	.80										
THREE RIV EDISON PH 2	2.92		.01												.12			.56	.94		.71	.52									.06	
TIGER CREEK PH	2.37	.20													1.02			.47	.59	.05	.04											
TOPANGA RS FC 6	2.00																		1.30		.68	.02										
TOPAZ LAKE	.74	T	.03				T	T							.04			.20	.13		.13		T							.21		
TORRANCE	.63																	T	*		.35	.20	.07	.01								
TRACY CARBONA	.93														.18				.75													
TRACY PUMPING PLANT	.92														.07		.06	.37	.42													
TRONA	.06																		.03			T	.03									
TRUCKEE RS	1.20	.19													.60			.05	.24	.02	.09	.01										
TULELAKE //R	1.02	.04				T							.14		.08				.57	.14	.05											
TURLOCK	.95														.26				.58	.06			.05									
TURNTABLE CREEK	4.86	.07											.13		1.94	.03		1.10	.77	.06	.62				.07						.07	
TUSTIN IRVINE RANCH	1.87																		.40			.85	.62									
TWENTYNINE PALMS	.03																					.03										
TWIN LAKES	2.97	.66													.86		.02	.30	.51	.06	.27	.05	.05	T	T					.02	.17	
UKIAH	2.34												.07		1.29		.23	.65	.10													
UKIAH 4 W	3.07	.02											.02	.10	1.53	.05		.52	.83	T												
UNION OIL STEARNS ABS	1.01																		.24	.09	.68											
U C L A	1.88																	T	1.32		.33	.23										
UPLAND	2.20																	.14	.38	.50	.57	.15	.45	.01								
UPPER LAKE 7 W	2.59												.09	T	1.03		.47	.76	.21		.03											
UPPER LAKE RS	2.56												.20	*	1.10		.41	.55	.27	.03												
UPPER MATTOLE	4.68												.63	.58	1.70	.31	1.43	.03														
VACAVILLE	2.02												.01		.46	.19	.27		1.09													
VALLEY CENTER 3 NE	1.62															.05			.23	.07		.63	.41	.23								
VALYERMO RS	.25																	.18	.01		.06											
VAN NUYS CITY WHSE FC 15	.85																		.50	.06		.29										
VENTURA	.93																	.03	.67		*	.23										
VICTORVILLE PUMP PLANT	.14																					.08	.06									
VINCENT PATROL STA FC120	.28																		.17	.05	.05	.01										
VINTON	D .73	D .04													.05		T		.12	T	.22	.21	.07							.02	T	
VISALIA	1.16														.33				.65		.04	.14	T									
VOLCANOVILLE	4.23	.46											.03		1.72	.06		.34	1.08	.30	.06	.02	T								.16	
VOLLMERS	6.27	.01											.46	.35	1.02	T		2.57	.96	.47	.36										.07	
VOLTA PH	2.80	.01											.13		.80		.02	.16	.27	1.18	.12	.11										
WALLACE	2.18														.71	.01		.72	.74													
WALNUT CREEK	1.50														.52			.15	.83													
WALNUT CREEK 4 E	1.16														.31			.09	.76	T												
WALNUT GROVE	1.38														.53		.05	.55	.25													
WALNUT PATROL STA FC102B	1.16																	T	.43		.34	.38	.01									
WARNER SPRINGS	.97																		.14		.31	.49	T	.03								
WASCO	.73														.08	.12					.08	.44	.01									
WATSONVILLE WATERWORKS	.83												T		.19		T	.01	.40		.15	.08										
WEAVERVILLE RS	2.30	.27											.03	.06	.99	.02		.47	.36		.10											
WEED 1 S	-	-	-	-	-	-	-	-	-	-	-	-	-	-	-	-	-	-	.29	.48	.07	.01									.17	
WESTHAVEN	1.02															.18			.73		.01	*	.10							T		
WEST POINT 3 SW	2.16	.09													.88	T	.03	.72	.40	.04	T											
WESTWOOD 3 WSW	1.88												T	T	1.30		T	.20	.22	.08	T	.08	T							T		
WHEELER	2.25						T			T		.09	.22	1.30	.58		.06	T														
WHITE MOUNTAIN 1	1.90	T	T																.40	T	.40	1.00	.10	T							T	
WHITE MOUNTAIN 2	1.59	.20	.09				T									T	T		.52	T	.20	.20	.14	.05	T	T					.19	
WHITE ROCK	2.54	.29													1.11			.14	1.00													
WHITTIER FC 106 C	1.11																		.47		.33	.31										
WILLIAMS	1.41														.09			.17	1.15													
WILLOWS	1.18																	.20	.53	.30	.15										T	
WINTERS	1.60														.29			.20	1.11													
WOFFORD HEIGHTS	.82	T										.01						.08	.65		.02	.06						T				
WOODFORDS	1.32	.12													.57			.43	.06		.14	T	T							T		
WOODLAND 1 WNW	1.00														.19			.14	.67													

See reference notes following Station Index.

DAILY PRECIPITATION

Table 3—Continued

CALIFORNIA
APRIL 1957

Station	Total	1	2	3	4	5	6	7	8	9	10	11	12	13	14	15	16	17	18	19	20	21	22	23	24	25	26	27	28	29	30	31
WRIGHTS	3.25														1.30		.13	.97	.60		.25											
YORBA LINDA	1.21																		.50		.39	.27	T	.05								
YOSEMITE NP	2.34														.38	.04		.05	1.25	.04	.22	.04								.19	.13	
YREKA	.40													.04	.17	T			.07	.07	.05											

SUPPLEMENTAL DATA

Station	Wind direction		Wind speed m. p. h.				Relative humidity averages - percent				Number of days with precipitation							Percent of possible sunshine	Average sky cover sunrise to sunset
	Prevailing	Percent of time from prevailing	Average	Fastest mile	Direction of fastest mile	Date of fastest mile	4:30A PST	10:30A PST	4:30P PST	10:30P PST	Trace	.01–.09	.10–.49	.50–.99	1.00–1.99	2.00 and over	Total		
BAKERSFIELD WB AIRPORT	NW	15	6.1	++28	NNW	6	71	47	36	60	1	3	2	1	0	0	7	-	5.2
BISHOP WB AIRPORT	-	-	-	-	-	-	-	24	18	-	1	6	1	0	0	0	8	-	5.1
BLUE CANYON WB AIRPORT	-	-	-	-	-	-	-	30	58	-	0	3	4	2	1	0	10	-	6.2
BURBANK WB AIRPORT	S	22	4.3	++29	NW	1	80	54	51	77	2	0	2	1	0	0	5	-	5.5
EUREKA WB CITY	-	-	8.1	34	SW	13	-	-	-	-	1	8	2	1	0	0	12	53	7.0
FRESNO WB AIRPORT	NW	24	6.6	29	NW	1	82	50	36	64	2	1	4	0	0	0	7	75	4.8
LOS ANGELES WB AIRPORT	WSW	24	8.4	++35	N	1	81	61	66	81	2	1	3	1	0	0	7	-	5.8
LOS ANGELES WB CITY	-	-	6.3	38	NW	1	79	53	57	77	2	1	2	1	0	0	6	60	5.3
MOUNT SHASTA WB CITY	-	-	-	-	-	-	76	53	44	-	4	2	5	2	1	0	14	-	5.9
OAKLAND WB AIRPORT	W	20	10.0	++32	SW	17	78	55	51	75	0	4	3	0	0	0	7	-	4.9
RED BLUFF WB AIRPORT	NNW	23	10.6	38	SE	17	68	43	37	60	2	0	6	1	0	0	9	83	5.5
SACRAMENTO WB AIRPORT	SW	18	11.2	36	NW	2	79	49	42	71	1	1	3	1	0	0	6	87	4.6
SANDBERG WB	-	-	-	++64	N	2	-	56	57	-	1	0	3	1	0	0	5	-	5.0
SAN DIEGO WB AIRPORT	WNW	13	7.5	34	SW	20	80	60	62	78	3	1	2	0	0	0	6	62	5.3
SAN FRANCISCO WB AIRPORT	WNW	27	10.3	47	WNW	6	84	59	61	82	3	3	3	1	0	0	10	-	4.9
SAN FRANCISCO FED OFFICE BLDG	-	-	9.1	31	SW	17	-	69†	-	-	0	5	2	0	0	0	7	77	4.1
SAN JOSE	NW	29	7.1	28	NW	2	-	-	56	-	2	2	2	1	0	0	7	67	3.4
SANTA MARIA WB AIRPORT	WNW	27	7.4	++23	NW	1+	89	56	61	86	6	2	1	1	0	0	10	-	4.9
† 8:00 A.M.																			

++ FASTEST OBSERVED ONE MINUTE WIND SPEED. THIS STATION IS NOT EQUIPPED WITH AUTOMATIC RECORDING WIND INSTRUMENTS.

See reference notes following Station Index.

Table 5

DAILY TEMPERATURES

Station		1	2	3	4	5	6	7	8	9	10	11	12	13	14	15	16	17	18	19	20	21	22	23	24	25	26	27	28	29	30	31	Average
ADIN RS	MAX	50	57	62	64	61	52	62	66	64	62	60	55	61	50	57	52	50	47	43	46	55	61	58	54	60	65	72	78	77	69		59.[illegible]
	MIN	28	22	31	29	35	25	21	28	28	30	30	33	29	32	26	30	28	30	32	30	34	30	32	31	25	30	31	40	41	44		30.5
ALDERPOINT	MAX	59	61	70	71	71	72	78	78	74	67	69	70	64	65	60	65	59	58	60	60	66	63	70	69	66	69	75	83	90	89		69.0
	MIN	36	38	49	44	43	43	34	34	39	46	48	46	42	43	37	40	43	42	44	40	47	45	45	36	37	41	43	43	45	44		41.9
ALPINE 1 W	MAX	65	71	74	78	80	75	72	81	69	68	70	73	76	74	71	65	72	63	66	60	58	56	55	68	73	80	79	86	76	75		71.0
	MIN	49	35	37	39	41	41	40	40	37	48	49	49	40	41	50	42	37	50	42	41	38	49	47	48	50	46	46	47	43	48		43.7
ALTURAS RS	MAX	51	53	62	63	66	61	47	58	68	69	63	63	62	60	61	61	52	50	44	45	54	57	61	60	55	60	60	70	72	79		59.6
	MIN	29	26	28	27	33	25	19	21	24	21	29	36	34	30	22	26	31	32	32	33	34	28	28	25	22	29	30	34	40	43		29.0
ANGWIN PAC UNION COL	MAX	60	72	76	78	79	62	67	60	64	64	62	60	64	56	60	52	49	51	54	53	62	64	64	67	71	80	78	82	80	70		65.4
	MIN	36	49	54	54	56	38	47	42	36	36	37	45	43	41	33	34	41	39	41	38	39	40	39	43	49	51	53	53	55	48		43.7
ANTIOCH 1 E	MAX	68	80	84	83	86	74	75	68	70	67	67	71	75	67	66	68	63	63	61	60	70	72	68	74	80	83	85	90	83	74		73.2
	MIN	44	52	61	49	49	52	47	44	47	48	38	46	45	51	45	44	45	43	44	43	41	41	41	41	53	48	46	49	54	52		46.8
ANTIOCH PUMP PLT 3	MAX	66	69	80	85	84	86	67	76	70	71	68	68	71	78	66	62	63	63	64	62	58	70	72	66	75	80	83	85	91	89		72.9
	MIN	45	52	57	48	49	50	47	41	46	41	43	45	44	53	42	46	45	46	43	44	41	43	45	43	53	48	46	49	51	53		46.6
ASH MTN	MAX	65	68	75	79	79	76	71	76	72	71	70	73	73	70	69	67	65	60	62	58	59	63	66	69	71	76	81	84	85	82		71.2
	MIN	42	37	45	50	54	51	40	46	46	48	47	46	47	51	45	45	45	40	38	41	38	43	48	50	44	49	52	57	59	55		46.6
AUBERRY	MAX	66	65	72	72	73	75	78	71	72	71	69	70	71	67	68	64	62	60	60	58	57	60	68	70	73	80	81	81	81	78		69.8
	MIN	36	37	39	40	40	38	37	42	45	45	40	42	42	39	40	40	38	36	36	34	35	30	36	40	46	45	49	50	52	54		40.8
AUBURN	MAX	60	60	75	78	78	80	70	72	72	71	69	64	65	72	67	65	60	60	59	54	55	62	65	65	70	70	76	82	85	88		69.0
	MIN	36	38	44	51	53	45	40	43	42	41	39	41	44	40	39	41	44	42	43	42	41	45	45	44	44	44	49	53	57	52		44.1
AVALON PLEASURE PIER	MAX	68	72	67	59	57	60	56	62	58	58	57	60	61	60	59	58	62	61	58	53	59	59	58	60	61	59	57	60	59	59		59.9
	MIN	54	45	48	47	50	48	43	46	46	49	50	46	49	52	44	46	47	45	47	42	43	49	47	49	47	49	48	51	53	50		47.7
AVENAL 9 SSE	MAX	72	70	77	83	87	90	87	80	77	84	82	78	82	84	74	77	70	65	62	63	59	67	66	78	78	80	85	92	95	94		77.9
	MIN	45	58	50	48	48	38	38	55	44		43	46	50	57	42	46	50	50	47	45	45	49	50	48	48	49	46	53	57	54		48.2
BACKUS RANCH	MAX	55	70	77	82	85	75	70	75	78	74	78	73	85	71	76	64	62	62	66	60	57	63	69	73	77	81	83	83	83	82		73.0
	MIN	41	43	40	58	51	51	38	43	49	55	54	53	50	46	49	41	37	37	45	41	32	41	49	47	53	44	45	43	49	41		45.5
BAKER 9 NNW	MAX	85	71	79	86	88	91	89	77	83	86	88	85	86	85	86	85	79	78	72	78	71	61	65	77	81	81	84	87	86	89		81.3
	MIN	57	57	58	63	57	69	53	51	54	54	58	61	60	66	60	55	54	52	50	55	47	48	48	52	55	57	57	68	59	58		56.4
BAKERSFIELD WB AP	MAX	66	72	80	83	86	80	79	81	77	76	77	76	77	78	74	70	75	66	69	61	58	67	64	73	78	81	89	92	93	88		76.2
	MIN	46	42	50	55	56	51	47	50	46	49	47	47	49	56	51	48	50	47	46	43	45	52	51	51	51	54	55	58	61	58		50.4
BARRETT DAM	MAX	72	63	68	72	80	85	74	74	80	66	66	69	72	78	71	69	63	69	61	64	58	52	52	55	68	74	81	83	84	81		70.1
	MIN	38	34	39	36	49	40	42	38	38	45	48	49	49	41	52	41	35	43	45	45	37	37	45	47	42	44	44	43	40	41		42.2
BARSTOW	MAX	77	75	80	83	88	87	75	80	81	82	83	82	85		82	76	70	65	71	67	62	65	75	77	79	82	84		87	87		78.1
	MIN	47	45	42	48	49	62	42	45	46	49	50	52	55		52	47	46	42	44	45	35	45	47	45	47	47	49	51	47	52		47.[illegible]
BEAUMONT 1 N	MAX	63	72	75	79	83	71	72	77	70	66	65	70	74	70	69	62	65	54	60	54	54	50	52	66	73	78	83	80	82			68.6
	MIN	45	39	35	36	42	42	42	37	41	45	46	48	39	41	51	42	39	44	41	42	33	39	43	43	41	44	44	48	46	41		42.0
BEN LOMOND	MAX	70	74	81	84	86	75	69	67	70	70	71	70	68	65	63	62	55	55	55	56	58	61	69	71	75	78	80	88	78	66		69.7
	MIN	41	40	44	45	45	44	34	35	36	35	34	35	36	50	48	36	35	45	42	40	41	40	39	38	40	40	42	42	40	44		40.2
BERKELEY	MAX	64	80	79	71	78	60	69	64	61	61	60	63	67	62	61	62	60	59	57	58	62	61	59	65	71	73	83	85	66	64		66.2
	MIN	45	52	59	51	54	47	50	50	51	47	46	50	54	48	45	47	49	47	48	46	46	49	50	47	49	50	51	57	52	53		49.7
BIG BAR RS	MAX	55	63	76	77	76	74	75	75	77	75	72	71	62	63	59	67	56	55	61	55	65	63	72	69	70	73		88	92	87		69.8
	MIN	32	36	41	39	42	26	28	31	34	41	45	45	46	46	39	38	40	39	41	39	38	40	41	41	39	36		38	43	44		38.9
BIG BEAR LAKE DAM	MAX																																
	MIN																																
BIG CREEK PH 1	MAX	49	62	62	63	66	64	57	62	59	59	56	55	60	57	55	54	47	44	43	39	42	42	50	56	57	61	67	68	67	66		56.3
	MIN	29	34	41	46	49	44	35	45	43	42	43	42	42	40	38	34	33	30	31	29	30	32	32	40	42	43	46	48	48	47		39.3
BISHOP WB AP	MAX	53	63	74	79	80	76	69	67	76	79	76	79	78	76	74	71	68	57	64	55	60	66	70	74	70	75	79	80	78	77		71.4
	MIN	36	37	40	46	38	37	25	38	28	34	36	34	35	43	32	30	31	33	27	37	36	36	39	41	43	37	39	37	44	38		36.2
BLUE CANYON WB AP	MAX	43	57	63	65	62	48	58	58	58	57	53	49	54	40	50	41	41	38	34	36	48	50	51	55	59	62	68	71	67	62		53.3
	MIN	25	32	45	45	44	32	32	40	39	40	37	35	34	31	30	29	28	28	30	26	32	33	36	39	37	42	46	49	46	44		36.2
BLYTHE	MAX	78	80	88	92	93	94	83	88	92	91	89	89	90	91	88	83	83	78	80	73	67	65	78	84	89	93	95	91	96	95		85.9
	MIN	52	54	49	57	54	61	61	49	58	53	57	57	57	65	58	55	51	59	48	56	51	46	47	52	53	55	54	61	62	57		55.0
BLYTHE CAA AP	MAX	78	76	86	89	91	94	80	86	89	89	88	89	88	91	89	84	85	79	80	74	65	65	76	83	87	89	91	89	92	95		84.6
	MIN	55	49	52	63	58	62	60	53	61	57	60	60	60	66	58	56	52	59	51	57	50	47	47	53	59	61	59	69	64	60		57.3
BOCA	MAX	42	42	54	61	68	64	50	60	62	61	60	57	55	61	48	55	44	49	42	46	43	51	57	58	60	57	64	60	71	69		55.7
	MIN	26	26	24	21	24	29	17	20	20	22	19	20	18	33	18	22	28	18	24	27	28	29	27	25	21	20	21	23	25	29		23.5
BONITA	MAX	69	70	74	71	70	67	69	83	68	65	69	70	76	74	71	69	72	68	68	66	63	63	66	68	70	76	73	77	72	71		70.3
	MIN	55	40	38	45	50	54	51	41	51	54	53	57	45	50	58	45	43	54	49	48	45	44	52	53	56	49	52	51	53	55		49.7
BORREGO SPRGS 3 NNE	MAX	88	77	81	86	89	90		87	84	87	88	86	87	88	82	85	75	81	73	78	68	67	70	78	80	85	88	90	91	90		82.7
	MIN	59	49	54	52	52	65		46	51	46	45	47	47	52	51	51	55	59	45	55	46	45	48	44	50	57	54	53	50	52		51.0
BOWMAN DAM	MAX	56	57	61	58	61	58	59	60	59	58	56	55	51	54	55	55	52	49	49	49	52	55	56	56	57	65	67	71	70	63		57.8
	MIN	26	27	44	36	40	30	33	35	34	34	31	31	31	32	27	29	32	27	31	26	31	32	32	32	35	40	44	46	44	44		33.[illegible]
BRAWLEY	MAX	91	77	79	90	93	92	95	83	88	91	90	87	89	89	90	90	83	86	78	81	70	70	74	80	84	89	94	96	92	95		86.2
	MIN	61	56	50	59	54	59	56	57	57	58	56	53	53	59	61	57	54	61	54	54	51	44	53	52	57	56	59	61	55	58		55.8
BRIDGEPORT DAM	MAX	51	49	61	65	66	70		61	65	63	59	62	64	74	57	55	52	46	50	48	50	57		61	58	62		68	69	62		59.4
	MIN	22	27	24	23	27	42		13	24	28	23	29	24	40	19	20	29	24	22	28	29	34		26	28	23		25	31	23		26.2
BROOKS FARNHAM RCH	MAX	70	77	81	85		87	76		74		71	72	68	68	60	56	64	63	62	73	69	75						87	92	90		73.6
	MIN	34	49	49	44		38	38		35		41	41	35	44	44	46	41	43	37	41	43	47						45	49	49		42.4
BURBANK WB AP	MAX	69	79	76	75	79	60	72	78	68	66	65	70	72	69	71	64	61	63	63	54	62	57	61	69	73	84	86	86	78	72		70.1
	MIN	52	54	47	48	50	53	53	47	46	52	55	54	49	53	54	51	50	48	48	42	41	48	47	52	48	51	53	54	54	53		50.2
BURLINGAME	MAX	58	69	74	69	78	72	71	69	61	59	59	68	66	63	63	62	64	59	59	55	60	62	59	65	70	72	78	79	80	70		66.4
	MIN	46	45	53	47	48	42	42	47	45	46	49	50	52	53	46	45	49	48	50	46	45	46	50	42	45	46	48	51	50	53		47.5
BURNEY	MAX	50	55	66	69	69	70	49	54	69	65	63	61	55	58	49	58	51	49	51	47	53	60	64	61	61	63	67	75	82	80		60.8
	MIN	26	31	30	29	36	26	20	23	27	27	26	40	33	40	25	30	30	36	38	35	28	27	37	31	25	28	29	33	35	45		30.[illegible]
BUTTONWILLOW	MAX	73	70	73	81	85	86	83	81	80	77	78	76	77	79	79	73	72	71	67	66	59	62	67	70	74	77	82	87	91	92		76.3
	MIN	44	44	46	49	48	54	53	40	46	49	46	46	49	52	53	46	50	50	49	44	46	50	50	52	50	46	50	55	58	53		48.9
CABRILLO NM	MAX	63	62	66	65	63	61	65	66	67	62	64	63	63	65	64	64	65	66	65	61	60	63	63	63	63	64	62	64	68	66		63.[illegible]
	MIN	45	49	48	51	53	53	52	53	57	54	51	54	51	52	55	49	47	52	53	45	45	47	46	46	54	54	54	54	55	53		51.1

See reference notes following Station Index.

Station		1	2	3	4	5	6	7	8	9	10	11	12	13	14	15	16	17	18	19	20	21	22	23	24	25	26	27	28	29	30	31	Average
CACHUMA DAM	MAX	70	68	79	82	80	82	71	73	72	71	69	68	72	77	73	73	67	59	64	58	52	59	61	60	69	78	81	85	88	78		71.
	MIN	42	39	41	41	39	41	37	41	36			42	40	40	42	41	48	43	46	41	38	45	46	48	46	42	43	51	46	48		42.
CALAVERAS BIG TREES	MAX	44	52	62	66	68	68	54	58	60	64	62	58	54	61	50	58	48	40	44	40	38	44	48	54	58	60	64	70	74	72		56.
	MIN	28	32	36	36	40	34	30	36	32	34	32	34	31	40	30	32	32	32	30	30	32	34	32	32	32	34	42	44	38	40		34.
CALLAHAN RS	MAX	55	63	63	70	71	72	71	70	67	68	65	59	53	56	60	57	48	54	51	54	59	65	64	60	66	70	76	84	81	76		64.
	MIN	29	27	32	31	35	31	28	24	32	33	31	37	30	39	26	33	32	36	33	36	37	28	35	32	26	31	33	36	39	40		32.
CAMPO	MAX	61	66	71	80	84	73	72	76	67	66	69	73	78	70	68	62	68	59	62	56	48	51	52	66	73	79	80	77	81	77		68.
	MIN	44	25	26	47	36	35	36	33	35	41	42	34	32	33	50	33	27	45	42	42	33	34	43	39	34	39	39	38	34	35		36.
CAMP PARDEE	MAX	63	66	74	79	78	82	67	73	71	72	68	64	69	75	62	65	64	57	59	54	57	60	62	67	72	74	76	80	86	85		69.
	MIN	37	41	49	48	52	45	43	47	43	42	41	44	46	51	40	43	46	45	45	45	46	49	41	45	43	47	54	55	57	49		46.
CANOGA PARK PIERCE COL	MAX	70	78	81	78	84	81	72	78	76	68	68	72	77	75	72	69	63	66	65	60	60	60	61	72	79	87	88	90	88	83		74.
	MIN	40	47	39	43	43	47	47	41	37	42	52	49	46	46	53	49	43	42	43	44	36	40	45	44	43	43	44	43	45	51		44.
CANTIL 2 E	MAX	64	94	87	86	83	84	87	78	79	81	83	81	89	74	74	68	68	64	68	58	65	78	73	79	81	85	85	85	89	87		78.
	MIN	31	40	33	37	36	39	26	40	37	39	39	39	43	49	40	44	41	26	39	43	25	29	36	38	41	42	44	42	45	42		38.
CANYON DAM	MAX	41	59	62	68	66	60	60	62	62	61	60	52	57	53	54	54	43	44	42	40	55	58		60	58	65	68	72	74	68		57.
	MIN	29	29	33	30	35	32	26	28	30	26	27	32	30	33	27	30	32	30	33	30	31	32		31	28	30	32	34	36	38		30.
CATHAY BULL RUN RCH	MAX	63	62	73	73	76	78	67	72	75	73	69	67	70	75	66	68	63	57	63	59	53	54	62	65	69	71	75	82	84	88		69.
	MIN	38	36	41	43	46	41	33	37	38	40	36	39	38	51	37	39	49	40	35	42	42	45	43	41	42	43	42	48	48	49		41.
CECILVILLE SAWYER	MAX	57	70	72	73	71	52	69	72	66	68	64	55	57	51	60	60	49	54	58	56	60	67	65	63	68	70	77	81	83	70		64.
	MIN															31	33	33	35	37	35	31	29	35	39	27	33	35	40	42	42		
CEDARVILLE	MAX																				44	48	53	57	56	52	56	61	67	72	74		
	MIN																				33	35	33	35	35	28	33	37	41	46	47		
CENTERVILLE PH	MAX	71	83	84	85	86	70	78	78	73	71	67	68	69	66	68	61	62	61	59	60	69	72	71	76	78	83	86	91	88	80		73.
	MIN	33	34	44	44	47	40	36	42	41	38	38	48	46	51	39	37	45	45	47	44	42	52	39	43	38	44	45	50	51	52		43.
CHERRY VALLEY DAM	MAX	48	51	66	71	71	73	61	61	64	65	65	61	60	65	55	58	42	43	46	43	44	43	47	55	61	63	64	71	76	69		58.
	MIN	27	35	38	38	42	38	32	38	36	36	35	37	36	38	33	36	34	31	29	29	31	36	35	34	36	36	40	43	44	40		35.
CHICO EXP STA	MAX	67	77	80	81	84	66	75	75	71	69	65	67	68	66	68	59	60	63	59	60	66	70	68	75	78	84	88	92	87	75		72.
	MIN	36	35	46	41	46	41	36	42	42	40	41	52	50	51	40	47	49	44	49	44	41	48	47	46	38	43	44	47	51	49		44.
CHULA VISTA	MAX	77	65	64	67	63			64	70	62	61	62			65	64	62	64	61		64	58	60	61	63	63			66	64		63.
	MIN	56	45	44	46	50			45	53	57	56	58			49	49	46	57	53		46	47	53	56	56	51			54	57		51.
CLAREMONT POMONA COL	MAX	71	75	75	77	79	69	75	80	69	63	72	68	74	71	70	65	67	60	62	55	58	53	61	69	73	81	82	87	79	75		70.
	MIN	46	43	41	43	45	45	45	40	41	49	50	50	44	46	54	44	42	47	49	42	35	43	48	47	42	48	51	51	49	50		45.
CLARKSBURG	MAX	67	67	77	81	82	86	68	70	71	71	70	66	69	74	67	67	62	60	63	60	61	70	70	65	74	77	82	87	91	85		72.
	MIN	38	43	56	53	47	46	42	43	43	44	42	49	47	52	41	46	49	48	46	46	45	49	47	42	49	49	50	49	56	53		47.
CLEARLAKE HI 1 NNE	MAX	65	76	78	79	76	61	71	71	69	68	69	64	67	59	65	57	52	62	58	58	66	70	70	70	73	79	81	86	86	67		69.
	MIN	41	42	49	48	40	46	48	33	28	43	36	46	36	45	32	41	42	42	45	39	35	36	38	37	35	36	38	39	43	42		40.
CLOVERDALE 3 SSE	MAX	62	70	77	82	82	67	62	77	67	70	71	71	64	66	63	66	54	55	64	58	62	69	63	69	75	80	85	88	92	80		70.
	MIN	40	45	53	52	54	49	45	41	39	40	42	48	43	47	40	40	48	43	47	44	46	45	42	45	47	49	54	57	56	57		46.
COALINGA	MAX	70	76	82	85	87	82	76	76	78	75	74	75	78	73	72	67	62	62	59	55	60	64	69	75	77	75	85	90	89	79		74.
	MIN	44	57	45	49	47	49	39	47	40	43	41	45	46	55	47	46	48	48	46	43	42	51	50	46	47		47	52	56	56		47.
COLFAX	MAX	61	74	78	75	76	74	68	69	70	68	65	61	67	61	63	60	54	58	51	51	55	60	61	65	71	72	77	81	81	73		66.
	MIN	44	39	48	49	54	43	38	42	41	40	41	45	42	45	37	39	42	36	41	39	32	44	43	41	42	47	47	51	55	53		43.
COLUSA 1 SSW	MAX	69	80	84	84	87	77	78	78	74	73	69	73	71	71	71	65	58	64	64	65	72	74	76	75	77	83	87	91	92	80		75.
	MIN	39	47	51	52	50	41	42	40	41	41	41	48	45	50	38	44	47	45	46	45	41	44	48	46	50	55	48	50	52	56		46.
CORCORAN IRRIG DIST	MAX	72	69	72	80	83	85	79	75	78	78	76	74	77	78	74	71	67	67	67	65	62	60	65	71	75	77	81	87	91	92		74.
	MIN	43	46	47	48	49	54	42	44	43	44	43	47	50	42	47	46	52	48	45	47	46	45	52	50	48	48	49	52	55	53		47.
CORONA	MAX	71	78	78	80	81	75	79	81	78	67	67	71	75	74	75	68	68	63	65	76	60	57	63	71	74	83	87	91	80	76		73.
	MIN	46	43	38	40	44	46	48	40	43	49	50	55	43	46	56	48	46	49	44	47	38	48	51	52	42	45	45	47	48	54		46.
COVELO	MAX	63	72	77	75	76	60	76	74	67	69	67	61	66	57	64	53	53	61	57	58	64	71	70	70	73	79	85	88	86	70		68.
	MIN	32	33	39	37	42	42	28	33	36	36	36	47	38	40	31	39	42	35	39	37	40	36	38	35	36	37	39	41	43	42		37.
COW CREEK	MAX	87	86	93	95	95	99	96	89	93	93	95	94	93	96	94	88	86	82	84	82	67	71		90	90	91	94	95	95	98		90.
	MIN	60	60	67	73	69	67	59	59	60	65	69	67	67	75	68	65	62	55	57	63	51	55	54		70	69	72	72	71	66		64.
CRESCENT CITY 1 N	MAX	57	59	60	63	54	55	67	64	60	58		62	61	59	56	56	60	56	54	63	55	57	62	58	57	58	65	65	60	58		59.
	MIN	38	40	47	36	48	43	42	40	44	42		41	47	46	41	42	42	47	41	37	40	37	37	41	37	38	40	44	47	48		41.
CROCKETT	MAX	68	79	84	79	85	82	73	70	66	62	62	67	68	64	63	62	61	62	61	58	66	67	60	71	79	78	77	87	80	63		70.
	MIN	46	45	45	56	53	51	46	51	47	49	47	51	52	53	46	41	48	47	49	47	44	47	49	46	51	53	51	54	53	52		49.
CULVER CITY	MAX	69	80	74	70	66	64	72	73	67	65	74	65	67	67	68	65	64	63	63	61	60	59	63	64	64	66	67	69	68	67		66.
	MIN	50	56	47	51	53	53	50	44	48	49	53	55	52	51	55	50	52	48	49	47	43	47	48	51	55	50	49	53	54	51		50.
CUYAMA	MAX	68	60	62	77	81	81	77	72	78	72	72	73	72	75	72	62	63	65	60	58	60	53	58	62	65	71	76	81	84	86		69.
	MIN	34	39	36	39	40	40	32	41	34	35	34	35	37	43	40	32	42	40	42	40	34	42	42	43	41	37	41	44	44	39		38.
CUYAMACA	MAX	64	53	58	62	72	74	64	60	70	64	67	63	66	70	60	59	50	55	43	51	44	38	40	55	60	65	70	71	69	70		60.
	MIN	38	28	32	38	36	44	32	31	38	38	33	34	41	40	40	33	32	37	35	32	30	29	35	28	30	35	37	35	32	34		34.
DAGGETT CAA AP	MAX	71	77	81	85	88	83	72	80	84	86	85	83	87	80	81	73	75	70	75	64	66	70	79	79	79	83	85	83	90	91		79.
	MIN	49	46	47	50	51	58	46	43	49	48	52	56	58	55	53	49	50	44	44	42	35	48	48	45	49	52	54	51	45	58		49.
DAVIS AGR COLLEGE	MAX	68	68	78	82	83	88	68	75	74	72	71	69	71	72	68	69	62	60	63	62	63	71	72	66	74	78	81	95	91	91		73.
	MIN	41	50	61	58	53	42	46	42	41	38	38	48	46	50	41	44	47	45	44	44	41	44	46	44	53	54	52	55	53	51		47.
DEEP SPRINGS SCHOOL	MAX					73					70	68	71	70	73	64	67	57	57	58	51	52	57	63	66	61	67	70	73	72	71		65.
	MIN							23			37	39	38	43	50	39	31	32	30	38	32	32	35	35	40	40	36	38	34	35	32		35.
DEER CREEK PH	MAX	44	68	72	73	68	60	66	65	66	64	60	54	60	57	58	54	53	44	43	44	57	58	58	63	69	69	77	80	76	72		61.
	MIN	29	28	35	33	38	33	27	33	32	31	30	30	31	40	30	30	36	33	37	33	31	39	35	32	30	34	36	37	38	41		33.
DENAIR	MAX	67	78	82	82	87	83	75	75	75	71	70	73	79	73	68	67	63	69	56	56	63	69	70	75	75	80	86	90	92	81		74.
	MIN	44	41	43	47	46	46	40	46	47	44	39	47	46	52	41	45	49	44	42	45	43	51	47	44	46	45	47	52	53	51		45.
DE SABLA	MAX	59	72	72	74	74	59	70	67	66	64	62	59	60	54	59	60	50	50	49	44	59	61	61	65	67	72	78	80	80	78		64.
	MIN	31	34	43	42	50	36	34	38	37	37	36	42	39	42	37	37	39	36	41	37	36	38	42	39	36	41	50	55	48	49		40.
DOBBINS COLGATE	MAX	62	76	81	79	78			75	72	69	65	67	72	64	67	59	55	55	49			66	64	68	73	76			86	83		69.
	MIN	35	40	49	48	53			46	41	39	40	48	44	48	40	42	45	40	45			46	44	42	45	50			53	54		44.
DONNER MEMORIAL ST PK	MAX	42	44	53	62	65	61	48	59	60	58	54	50	59	59	56	54	41	47	43	41	43	53	51	56	59	58	66	67	71	61		54.
	MIN	24	23	26	26	27	35	22	24	23	21	26	21	34	20	25	26	30	23	27	28	29	27	26	24	23	25	25	26	28	31		25.

See reference notes following Station Index.

Station		1	2	3	4	5	6	7	8	9	10	11	12	13	14	15	16	17	18	19	20	21	22	23	24	25	26	27	28	29	30	31	Average
DOWNIEVILLE RS	MAX	47	57	69	73	78	72	58	69	68	68	65	63	66	65	64	60	51	50	48	46	49	63	64	60	65	69	75	79	85	78		64.1
	MIN	30	31	37	34	38	33	31	33	32	30	30	35	34	40	31	33	31	32	37	34	35	37	37	34	32	34	36	38	39	40		34.3
DOYLE 5 SSE	MAX	49	47	60	62	63	65	52	58	63	67	65	63	66	67	52	59	52	53	49	53	47	56	58	60	62	56	63	69	72	75		59.4
	MIN	30	31	36	36	37	37	21	26	31	34	29	34	31	43	23	33	39	30	34	33	33	35	34	35	29	32	31	35	37	40		33.0
DUDLEYS	MAX	59	68	71	72	73	63	64	68	67	67	67	64	67	60	63	53	48	52	51	47	47	53	59	63	64	68	74	79	72	72		63.2
	MIN	30	32	34	36	37	35	26	36	30	32	31	34	33	46	32	34	37	32	28	33	37	41	37	35	34	35	39	38	39	40		34.3
DUTTONS LANDING	MAX	63	77	80	84	77			83	64	65	63	62			68	62	60	58	61			64	65	59	70	79		87		70		69.1
	MIN	38	43	56	45	47			42	39	36	34	46			38	40	46	45	44			38	40	43	45	43			45	52		43.0
EAGLE MTN	MAX	85	73	74	84	88	[illegible]	91	76	81	86	86	84	85	84	89	83	80	79	75	75	68	65	64	74	79	83	86	87	85	85		80.7
	MIN	54	55	54	67	60	66	59	55	60	67	66	62	64	68	63	58	59	58	56	57	51	46	48	57	61	63	64	68	61	65		59.7
EAST PARK RES	MAX	63	64	76	78	80	82	60	70	72	68	66	66	65	65	62	63	58	53	58	56	60	67	68	65	70	72	77	81	85	87		68.6
	MIN	34	41	48	43	45	46	47	40	36	35	40	51	42	47	35	41	47	41	40	43	38	40	46	43	49	46	43	45	50	50		43.1
EL CAJON 2 E	MAX	64	74	76	79	79	62	71	85	59	69	71	74	77	76	73	70	75	66	69	64	59	53	57	69	74	82	82	85	77	77		71.6
	MIN	47	38	35	39	44	49	44	40	48	53	53	53	45	48	55	42	43	53	47	43	42	43	48	52	55	46	44	44	52	53		46.6
EL CAPITAN DAM	MAX	74	68	73	77	79	80	72	72	83	68	72	73	74	78	76	73	68	76	67	66	62	58	55	60	72	76	83	83	90	79		72.[illegible]
	MIN	54	44	45	42	43	51	49	44	44	51	53	55	49	48	53	50	46	53	47	51	42	42	49	52	54	50	52	52	49	52		48.9
EL CENTRO 2 SSW	MAX	80	76	[illegible]	90	93	95	82	88	91	90	88	88	92	88	89	80	86	78	80	76	69	74	80	84	88	92	94	90	95	96		86.0
	MIN	58	49	49	56	50	62	52	51	55	54	51	57	51	56	60	65	56	60	49	56	52	45	50	49	54	56	57	53	53	55		54.0
ELECTRA PH	MAX	68	76	80	79	84	79	77	73	73	71	68	69	76	72	67	66	60	60	58	58	62	68	66	72	76	78	82	86	86	80		72.3
	MIN	40	38	44	43	46	43	38	42	41	40	40	46	43	52	40	42	46	44	46	46	44	52	40	44	41	44	46	48	50	52		44.0
ELK VALLEY	MAX	56	65	68	69	61	51	61	70	64	58	62	55	58	48	59	55	58	51	51	61	61		77	60	66	71	86	78	84	78		63.5
	MIN	34	31	36	35	41	35	28	30	32	36	38	40	38	35	30	35	38	44	39	39	34		30	37	30	32	36	38	42	45		35.8
ELSINORE	MAX	70	75	78	84	87	77	76	82	81	73	71	75	79	79	80	72	70	64	65	56	55	60	74	72	78	85	88	87	86	80		75.3
	MIN	45	52	34	36	41	44	42	36	35	49	50	53	47	45	42	39	38	47	37	42	36	40	49	49	41	46	46	46	45	48		43.3
ESCONDIDO	MAX	[illegible]	72	75	77	75	75	80	82	67	66	70	70	73	72	71	73	65	65	68	62	61	58	62	68	71	74	78	85	83	76		71.4
	MIN	49	37	36	32	42	51	39	39	45	52	51	54	43	49	55	40	49	49	48	46	41	40	49	47	50	49	48	44	45	50		45.[illegible]
ESCONDIDO CHURCH RCH	MAX	73	76	78	80	81	72	75	86	71	69	74	77	77	83	74	71	78	68	70	63	65	56	63	74	77	85	85	87	80	79		74.9
	MIN	49	37	39	42	44	49	47	41	42	49	48	48	45	49	53	44	39	47	43	40	39	38	48	46	49	46	47	46	46	49		45.0
EUREKA WB CITY	MAX	53	55	55	53	53	51	59	58	55	55	58	60	62	55	54	59	59	52	53	55	53	54	55	53	54	54	58	60	55	60		55.7
	MIN	39	45	49	49	48	41	38	43	44	48	45	50	48	45	41	44	45	44	46	42	48	48	48	46	42	47	47	48	47	48		45.4
FAIRFIELD POLICE STA	MAX	69	81	85	83	84	83	76	67	68	66	64	68	77	66	65	63	59	63	62	62	67	68	64	73	79	80	87	90	86	72		72.6
	MIN	46	45	62	47	48	46	54	48	44	45	44	50	46	43	41	45	46	45	45	45	39	45	46	45	46	45	46	50	55	53		46.8
FAIRMONT	MAX	60	50	59	69	70	79	67	64	69	68	67	70	62	73	63	64	53	51	52	53	43	50	50	55	65	73	77	76	75	75		63.4
	MIN	39	39	44	51	53	54	38	39	44	47	43	43	46	46	46	41	39	39	40	39	33	35	40	43	44	46	49	53	54	50		43.9
FALL RIVER MILLS INTAK5	MAX	48	54	62	66	64	66		62	64	64	60	58	54		56	56	50	48	48	46		58	62	58	58	62	64		78	78		59.4
	MIN	28	32	34	36	38	30	26		30	30	30	36	34		28	32	34	36	36	36		30	36	34	30	34	34		34	42		33.1
FIVE POINTS 5 SSW	MAX	70	78	83	85	87	81	76	79	79	77	77	77	79	75	71	69	63	64	62	55	63	67	72	76	78	82	87	93	92	85		76.1
	MIN	45	49	45	46	48	50	40	46	45	47	39	44	46	55	42	44	46	46	41	46	43	52	50	46	49	47	47	51	55	52		46.7
FOLSOM DAM	MAX	64	66	75	80	81	83	66	73	72	73	69	67	68	73	66	67	62	61	64	57	63	63	67	66	74	76	78	83	88	86		71.0
	MIN	41	41	54	52	55	47	45	47	48	44	45	50	48	51	43	45	49	46	48	45	44	50	47	46	44	47	54	58	62	52		48.3
FONTANA KAISER	MAX	73	76	79	81	84	76	74	83	74	72	69	74	71	74	69	71	70	63	59	63	65	60	67	69	77	75	77	79	87	83		73.1
	MIN	46	50	46	46	50	51	49	43	47	51	50	52	51	50	47	49	48	48	48	49	51	46	47	49	42	50	51	50	53	50		48.7
FOREST GLEN	MAX	48	52	70	62	73	71	55	70	73	70		69	55	58	58	62	52	50	54	52	56	58		67	55	67	74	80	86	84		63.6
	MIN	31	30	33	36	38	37	24	27	29	32		38	39	30	32	36	37	34	37	37	36	34		31	31	33	35	37	39	39		34.0
FORT BIDWELL	MAX	48	56	62	65	63	52	57	65	67	64	60	57	61	54	58	57	53	53	55	52	55	62	62	57	60	64	70	70	77	72		60.3
	MIN	31	28	31	31	38	31	21	24	31	36	29	34	34	32	31	30	33	33	35	34	32	28	30	35	24	30	32	34	38	45		31.8
FORT BRAGG	MAX	60	57	60	60	60	60	60	65	61	61	60	61	62	66	59	60	59	58	58	60	60	57	58	57	57	62	60	68	65	54		60.2
	MIN	44	47	46	42	43	46	37	42	49	43	46	48	47	45	39	41	49	39	48	43	44	41	42	47	46	41	43	46	43	46		44.1
FORT BRAGG AVN	MAX	58	62	61	60	60	55	63	60	58	60	58	62	63	57	58	56	56	58	57	59	59	60	59	58	59	59	58	59	53	61		58.[illegible]
	MIN	44	45	46	45	41	41	32	38	43	39	41	49	44	43	36	41	46	37	47	41	46	41	38	45	45	37	38	41	43	48		42.0
FORT JONES RS	MAX	55	64	68	70	69	60	65	70	70	67	63	59	58	52	59	59	53	56	53	54	59	66	64	61	66	71	75	82	82	72		64.1
	MIN	32	28	35	35	36	30	23	27	32	34	33	36	32	34	25	34	36	39	36	38	30	28	32	33	27	31	32	35	38	42		32.8
FORT ROSS	MAX	65	69	68	67	66	59	70	68	64	64	63	58	66	62	62	54	54	65	62	61	64	64	64	64	66	68	70	69	58	64		63.[illegible]
	MIN	38	44	48	42	42	40	42	44	46	40	40	47	46	44	40	40	48	42	39	44	42	42	40	41	42	45	43	46	44	50		43.0
FRESNO WB AP	MAX	69	74	78	82	84	75	73	78	77	74	72	75	78	71	72	64	64	65	61	53	59	64	70	73	74	80	87	89	90	83		73.6
	MIN	42	43	44	50	49	49	42	46	44	44	42	45	46	51	44	45	48	47	43	48	47	51	49	48	48	51	52	53	57	55		47.4
FRIANT GOVT CAMP	MAX	68	70	73	80	83	84	75	74	79	80	75	73	75	80	71	73	65	63	66	63	55	61	65	71	75	77	82	88	91	90		74.2
	MIN	39	39	50	51	49	52	35	42	36	38	37	39	39	40	38	41	47	44	38	46	44	45	47	44	43	47	49	50	56	53		43.9
GIANT FOREST	MAX	48	37	50	55	60	66	55	52	57	55	53	52	48	58	48	48	36	44	42	37	33	36	42	46	52	53	62	63	64	61		50.4
	MIN	27	25	27	33	36	33	28	30	32	33	32	32	32	35	30	29	28	25	20	23	26	25	32	32	31	32	33	35	36	36		30.3
GLENNVILLE	MAX	57	61	72	74	74	69	68	72	68	65	64		71	64	62	63	63	60	51	48	44	51	54	60	65	70	72	76	80	77		64.7
	MIN	31	24	32	36	34	37	24	37	36	34	33	32		35	38	29	29	31	29	33	32	37	34	46	48	35	42	46	44	37		35.0
GRANT GROVE	MAX	49	40	51	56	60	60	53	50	56	55	55	52	50	56	46	48	40	40	39	38	33	36	37	39	51	52	56	61	61	60		49.3
	MIN	26	25	27	34	36	33	27	30	32	32	31	30	31	33	29	28	31	25	20	24	25	25	29	32	31	31	33	36	37	36		30.0
GRASS VALLEY	MAX	59	72	76	74	75	72	67	69	68	67	64	69	65	67	60	59	50	50	49	51	56	58	59	64	70	71	77	82	82	79		66.0
	MIN	31	35	45	46	51	43	37	44	39	44	39	44	39	44	36	38	40	34	40	38	35	41	42	40	42	44	49	56	53	49		41.9
GRATON 1 W	MAX	70	80	82	78	83	67	72	63	64	65	65	66	68	62	62	54	53	63	60	59	68	69	63	71	78	79	82	87	80	62		69.2
	MIN	42	38	47	42	45	41	38	38	42	34	35	47	47	42	36	37	45	42	43	44	37	39	37	38	41	42	42	45	44	51		41.4
GREENLAND RANCH	MAX	95	94	91	92	96	94	96	94	96	95	96	98	94	91	90	90	89	88	85	87	86	92	94	95	96	98	99	99	100	99		93.6
	MIN	72	71	70	69	74	72	73	68	70	69	69	71	70	70	69	68	62	58	55	51	52	54	53	51	55	56	57	59	60	58		63.5
HAIWEE	MAX	65	53	64	73	78	78	75	66	68	73	73	74	77	74	69	71	69	63	55	62	54	45	65	68	69	71	73	75	78	72		68.3
	MIN	41	42	44	46	47	50	38	40	40	42	48	51	44	49	40	43	45	38	34	40	33	35	39	42	47	46	47	46	48	44		43.0
HALF MOON BAY 2 NNW	MAX	60	60	73	68	62	78	61	64	62	61	61	60	62	64	60	59	60	61	60	59	57	58	59	59	63	67	67	72	70	57		62.8
	MIN	48	45	48	41	45	48	39	48	45	43	41	45	51	53	43	43	49	48	48	40	47	51	49	45	45	45	45	48	48	53		46.2
HAMILTON AFB	MAX	67	79	85	78	82	59	71	64	64	62	61	68	68	64	62	60	57	62	58	59	65	64	61	69	77	78	82	86	72	63		68.2
	MIN	48	53	56	50	51	51	48	46	45	45	43	50	51	46	42	47	49	47	48	47	44	45	48	43	48	49	49	54	50	55		48.3
HAMILTON AFB 1 E	MAX	66	79	82	79	82	83	73	72	65	63	62	67	70	63	63	60	56	61	61	59	67	65	62	70	77	78	83	87	86	72		70.4
	MIN	43	46	53	45	45	46	40	40	40	43	39	47	47	50	38	43	47	45	45	45	38	39	45	38	41	43	42	47	45	50		43.8

See reference notes following Station Index.

Station		1	2	3	4	5	6	7	8	9	10	11	12	13	14	15	16	17	18	19	20	21	22	23	24	25	26	27	28	29	30	31	Average
HANFORD	MAX	70	73	80	83	86	83	76	78	78	78	75	77	79	78	72	71	64	65	63	58	62	59	65	72	75	82	87	89	91	90		75.3
	MIN	41	41	41	46	48	46	39	43	43	43	41	44	52	53	45	44	49	49	43	46	46	46	53	47	48	44	47	50	55	53		46.2
HAPPY CAMP RS	MAX	63	71	75	75	73	64	73	72	78	72	70	67	58	54	64	64	63	59	60	62	66	73	70	67	72	78	83	90	88	80		70.1
	MIN	38	36	40	41	42	37	29	33	33	39	39	42	44	39	27	38	42	46	40	38	35	33	38	40	31	36	37	38	44	50		38.2
HAT CREEK PH 1	MAX	54	57	68	70	70	72		66	71	68	67	64	58	62	52	60	54	52	54	49		62	67	64	64	65	70		82	82		63.9
	MIN	26	29	32	32	36	28	23		27	28	29	38	34	41	26	31	36	37	39	34		28	39	34	27	31	32		35	45		32.5
HAYFIELD PUMP PLANT	MAX	85	73	74	85	90	90	89	76	85	88	87	85	86	88	86	85	80	80	73	75	68	65	70	75	79	83	82	86	84	88		81.3
	MIN	57	55	56	63	52	61	57	45	56	49	52	51	49	64	51	45	50	55	44	51	47	43	43	49	47	55	52	67	49	51		52.2
HEALDSBURG	MAX	70	79	84	81	82	73	75	67	68	70	70	65	68	65	64	60	55	65	62	60	69	70	66	74	82	82	66	91	83	64		71.7
	MIN	41	47	56	53	49	49	42	40	39	37	37	51	46	48	38	40	47	45	46	45	41	43	42	42	49	49	46	50	49	52		45.3
HENSHAW DAM	MAX	68	68	65	68	76	81	69	70	75	65	64	65	70	71	68	65	58	64	55	59	50	48	48	54	64	70	77	80	80	80		66.5
	MIN	42	30	30	33	39	36	41	33	39	41	45	47	38	38	49	35	33	45	39	41	32	33	42	40	45	41	40	39	38	38		38.7
HETCH HETCHY	MAX	52	54	68	75	74	72	62	65	68	69	69	65	63	69	60	64	49	49	53	49	42	47	55	60	65	66	71	77	81	75		62.9
	MIN	30	30	36	37	38	38	32	36	36	37	36	37	36	41	32	32	35	31	30	32	32	33	39	37	36	39	43	45	43	41		36.0
HOLLISTER	MAX	70	81	85	85	87	80	76	71	72	67	68	71	76	71	70	69	63	62	61	54	59	62	60	76	80	83	89	95	83	68		73.1
	MIN	44	40	52	46	47	46	40	46	42	40	41	45	44	52	41	40	46	47	49	45	45	49	50	50	43	45	47	51	52	53		45.9
HUNTINGTON LAKE	MAX	37	49	53	55	57	50	49	51	53	51	51	49	54	52	49	47	35	36	36	32	37	35	40	46	49	52	58	60	57	56		47.9
	MIN	23	31	34	29	32	29	26	30	29	30	30	29	31	32	28	27	28	25	20	24	22	23	20	29	29	30	32	33	34	33		28.4
IDRIA	MAX	60	68	74	74	80	71	78	70	71	71	68	67	68	72	63	60	52	55	52	48	52	59	61	67	69	72	77	82	82	76		67.3
	MIN	33	41	47	51	49	43	54	40	38	43	36	39	41	40	34	33	39	34	33	31	31	38	32	40	43	43	46	51	54	53		41.0
IDYLLWILD RS	MAX	68	58	63	71	74	72	70	69	65	67	84	80	78	75	72	65	68	50	53	47	43	39	46			69			74	71		65.0
	MIN	32	23	27	34	36	34	32	29	37	30	30	30	30	29	28	28	28	28	24	29	23	22	30			27			34	36		29.6
IMPERIAL	MAX	78	78	88	89	91	94	80	85	88	87	85	87	89	89	82	80	85	77	79	75	68	74	78	82	86	91	93	90	93	93		84.5
	MIN	60	53	50	57	55	61	55	51	57	55	54	53	54	59	63	57	54	60	49	57	51	45	54	51	56	56	58	57	54	57		55.1
INDEPENDENCE	MAX	76	57	67	79	83			82	72	76	76	77			81	74	77	61	51			52	53	67	74	73			80	75		71.0
	MIN	38	41	45	46	48			33	37	42	46	42			37	37	38	34	33			32	38	44	46	44			48	42		40.5
INDIO US DATE GARDEN	MAX	78	83	90	95	92	92	85	88	92	91	89	88	90	89	89	82	85	75	81	75	70	77	79	82	92	94	98	95	92	92		86.7
	MIN	60	60	51	60	60	61	49	51	62	58	58	60	59	66	63	58	56	56	56	49	44	47	55	56	59	57	64	60	57	61		57.1
INYOKERN	MAX	70	75	81	84	85	82	76	81	81	85	82	81	83	77	78	72	67	62	69	68	59	75	76	77	78	81	83	84	83	83		77.3
	MIN	46	50	43	49	47	57	46	42	42	40	44	55	49	56	42	37	46	39	34	44	32	40	43	47	45	44	46	47	50	40		44.7
IRON MTN	MAX	88	72	74	84	88	91	93	79	84	88	90	89	88	89	90	88	85	83	79	79	73	62	62	74	82	85	88	86	85	90		82.9
	MIN	58	58	54	60	58	65	57	60	57	60	65	60	61	65	63	63	62	60	58	60	49	47	47	53	57	60	58	66	60	64		58.8
JESS VALLEY	MAX	42	52	56	60	64	48	58	63	63	60	62	58	50	49	56	50	48	46	48	42	54	55	54	52	54	60	66	72	74	70		56.2
	MIN	27	18	29	30	32	24	20	30	33	28	30	35	32	34	24	26	30	30	32	28	32	30	30	28	22	26	30	38	68	40		30.5
JOICE ISLAND	MAX	66	80	85	79	82	63	74	64	66	64	62	67	71	64	63	60	58	62	57	57	67	68	62	72	79	79	83	89	74	62		69.3
	MIN	44	48	57	48	50	48	50	49	46	44	46	50	47	51	43	45	46	46	46	44	43	47	48	47	49	48	50	48	55	52		47.8
JULIAN WYNOLA	MAX	56	60	64	72	75	65	64	71	60	60	61	65	69	63	60	50	59	48	53	47	42	42	46	60	68	72	74	73	73	69		61.4
	MIN	46	25	28	31	33	33	30	30	34	40	36	41	31	32	45	37	31	40	39	32	32	34	38	39	33	37	36	39	33	31		34.9
KENTFIELD	MAX	63	67	80	85	81	86	66	73	73		61		68	69	64	64	59	57	63	58	60	68		68					88	88		70.0
	MIN	46	53	59	45	47	52	46	43	40		43		42	50	43	43	50	46	46	44	39	42		41					42	51		45.8
KERN RIVER PH 1	MAX	69	71	78	83	87	85	82	82	76	76	75	76	76	76	73	70	73	66	62	60	54	60	62	69	75	86	88	92	90	88		75.3
	MIN	46	49	55	56	61	58	52	55	52	54	56	53	54	56	51	50	53	48	47	46	45	50	50	54	54	56	60	65	65	65		53.9
KERN RIVER PH 3	MAX	61	69	75	81	83	77	72	78	78	75	75	73	78	74	71	70	64	55	61	56	56	63	66	70	74	78	83	85	80	84		72.2
	MIN	44	34	38	45	45	64	46	50	41	43	43	42	46	52	46	49	47	39	36	42	40	37	43	43	44	50	50	50	58	54		45.4
KETTLEMAN CITY 1 SSW	MAX	72	69	76	81	84	86	81	73	81	78	75	74	76	77	76	71	67	65	65	64	57	63	66	73	75	77	82	87	92	93		75.2
	MIN	46	49	54	59	53	60	42	49	49	50	49	54	54	56	49	43	48	48	48	47	46	47	53	54	49	52	50	57	59	58		51.1
KETTLEMAN STA	MAX	70	77	82	86	87	83	79	80	77	75	74	76	78	76	74	79	65	62	62	56	64	66	73	77	78	83	85	94	94	86		76.6
	MIN	48	57	52	52	67	53	59	54	44	47	47	54	46	58	46	48	50	50	50	47	47	52	51	53	54	56	57	60	60	60		52.6
KING CITY	MAX	69	76	83	85	87	76	76	72		75	70	73	81	72	73	67	63	64	59	55	63	65	64	75	79	83	88	92	91	72		74.1
	MIN	35	46	41	40	40	41	31	31		34	33	38	39	38	38	36	47	46	43	44	39	39	32	39	39	39	41	45	46	51		39.7
KLAMATH	MAX	58	63	63	60	57	57	64	68	61	58	60	56	64	57	57	58	60	52	55	62	58	58	59	59	60	65	67	67	59	57		60.0
	MIN	39	39	48	44	49	42	36	39	40	46	41	48	46	44	37	46	46	46	44	37	42	40	48	39	37	40	42	45	47	49		42.9
LAGUNA BEACH	MAX	70	71	71	70	66	64	64	67	65	65	66	69	65	64	65	64	65	65	65	61	60	62	64	66	66	69	68	68	73	68		66.2
	MIN	43	43	43	48	49	54	55	63	47	50	48	47	47	49	45	49	45	47	46	48	43	46	45	48	43	47	48	48	47	56		47.9
LAKE ARROWHEAD	MAX	51	59	63	69	69	63	61	62	59	64	68	61	67	60	56	50	47	40	43	40	38	40	53	53	64	65	69	65	69	64		57.7
	MIN	32	33	35	36	39	49	35	34	36	33	33	34	40	42	41	34	34	32	30	28	32	29	30	30	32	35	38	38	40	40		35.1
LAKE CITY	MAX	43	47	55	60	64	59	42	55	62	66	60	60	57	56	49	55	54	50	47	48	49	54	58	57	58	56	60	68	70	75		56.5
	MIN	28	24	29	32	36	28	23	27	32	35	31	35	32	34	27	30	30	30	32	31	36	30	30	33	24	29	36	34	38	42		31.3
LAKE ELEANOR	MAX	49	44	61	70	70			69	69	65	64	61			65	60	42	40	47	45						62	65	72	75	68		60.1
	MIN	28	34	40	39	43			35	38	39	37	39			35	38	34	32	30	31	32					37	42	44	45	42		37.0
LAKEPORT	MAX	66	78	78	78	77	69	72	73	70	68	68	62	67	61	65	61	54	62	65	58	65	70	69	71	74	78	83	85	88	81		70.5
	MIN	37	34	42	40	43	43	34	35	33	35	36	45	38	43	32	35	40	37	43	39	35	35	37	37	25	41	42	43	45	44		38.3
LAKESHORE	MAX	64	77	80	82	82	62	77	78	72	69	66	63	62	63	68	56	56	59	58	66	74	74	68	73	76	80	88	89	86	76		71.5
	MIN	32	38	40	39	48	35	36	36	39	42	38	44	42	40	33	40	40	44	44	42	37	37	40	40	42	40	50	48	48	50		40.8
LAKE SPAULDING	MAX	42	54	62	70	64	60	59	60	60	58	56	50	54	50	52	48	43	40	38	38	52	52	52	59	58	65	68	72	71	64		55.7
	MIN	24	32	40	30	36	30	26	30	28	28	28	28	28	32	26	28	31	28	32	26	27	31	29	28	32	35	40	46	38	36		31.1
LA MESA	MAX	66	69	72	73	73	70	66	80	64	65	66	69	73	73	68	65	71	65	63	61	58	57	61	68	70	76	77	77	74	72		68.7
	MIN	52	43	44	46	49	53	51	46	51	54	53	54	49	50	55	48	46	53	50	46	43	44	50	52	55	51	51	52	54	55		50.0
LANCASTER	MAX		73	77	81	82	72	78	73	74	72	79	72	81	70	72	61	62	59	62	50	57	59	66	73	78	80	82	82	84	79		72.1
	MIN		42	47	46	42	49	41	40	40	47	47	50	50	53	49	46	44	43	42	39	34	42	45	43	49	42	54	44	45	41		44.7
LAS PLUMAS	MAX	68	80	83	82	82	79	78	74	74	69	68	70	70	68	67	64	60	60	57	58	66	70	67	72	77	81	84	88	85	83		72.8
	MIN	40	43	53	54	58	46	40	51	50	44	44	51	50	52	45	46	48	44	49	47	44	49	50	48	45	54	56	60	61	58		49.3
LE GRAND	MAX	66	77	78		82	79	75	77	76	71	70	71	79	75	69	67	64	65	63	57	61	67	70	73	74	80	84	88	89	84		73.5
	MIN	42	40	42		44	49	36	45	45	43	39	43	46	53	42	45	50	45	41	46	47	51	45	44	46	45	47	52	52	52		45.4
LEMON COVE	MAX	64	75	82	85	78	78	75	79	78	78	75	78	80	76	73	68	72	66	63	56	60	66	71	76	78	82	87	90	91	87		75.6
	MIN	45	41	50	55	54	49	41	45	41	44	41	44	44	53	44	44	45	46	43	45	43	49	51	53	47	49	51	57	58	59		47.7
LINDSAY	MAX	66	71	80	85	86	79	75	79	78	76	75	77	79	73	72	67	67	65	65	58	61	64	70	74	77	81	86	90	91	88		75.2
	MIN	43	41	45	49	49	45	40	42	39	41	42	42	43	44	45	45	45	47	40	46	45	50	48	50	47	49	48	53	54	55		45.7

See reference notes following Station Index.

DAILY TEMPERATURES

Station		1	2	3	4	5	6	7	8	9	10	11	12	13	14	15	16	17	18	19	20	21	22	23	24	25	26	27	28	29	30	31	Average
LIVERMORE	MAX	65	66	78	83	76	77	74	68	69	67	63	65	70	77	65	65	65	65	61	55	67	68	67	70	73	78	81	85	90	85		71.3
	MIN	40	44	57	44	45	47	43	41	42	43	45	46	44	49	39	43	46	47	48	49	43	45	48	42	44	43	44	49	51	52		45.4
LLANO SHAWNEE HILLS RC8	MAX	58	66	74	79	80	73	67	73	75	75	76	72	80	69	74	68	64	58	64	51	56	59	66	71	75	77	77	76	78	78		70.3
	MIN	36	37	45	52	51	56	39	42	44	47	46	46	43	47	42	35	37	33	37	37	27	39	41	39	46	46	49	47	54	48		42.9
LODI	MAX	69	80	83	83	86	80	75	71	71	67	67	71	77	66	67	64	60	63	60	58	65	70	71	74	77	80	84	90	90	79		73.3
	MIN	36	41	46	49	46	44	42	43	42	43	39	45	44	52	42	44	47	47	44	45	43	48	44	44	44	44	48	51	53	51		45.0
LOMPOC SEWAGE PLANT	MAX	62	74	76	66	71	63	68	68	63	64	62	66	69	66	63	66	62	62	60	58	56	61	61	61	69	70	73	71	71	66		65.6
	MIN	45	34	36	36	44	41	34	48	34	37	36	40	38	46	36	36	53	46	41	48	38	50	51	49	43	38	45	44	46	53		42.2
LONG BEACH	MAX	67	73	68	66	71	70	61	70	63	62	63	66	65	67	64	62	62	65	62	60	61	60	63	67	71	75	75	80	70	69		66.[illegible]
	MIN	50	55	46	51	52	51	50	46	47	53	54	54	48	53	55	50	48	50	48	45	43	47	50	58	48	50	50	53	53	54		50.4
LOS ANGELES WB AP	MAX	70	78	72	69	67	60	70	72	65	66	67	67	68	70	71	64	65	65	65	58	60	61	64	66	66	67	67	69	68	67		66.8
	MIN	54	57	52	54	53	54	54	50	52	55	57	56	54	55	56	53	53	52	52	47	45	51	53	54	54	53	52	54	55	57		53.3
LOS ANGELES WB CITY	MAX	68	79	76	76	74	61	72	78	70	66	64	68	72	71	73	65	64	66	63	57	63	59	63	68	70	79	79	85	75	72		69.9
	MIN	54	58	51	52	53	55	54	50	52	56	56	56	53	55	56	54	54	52	53	46	45	50	51	54	51	55	58	55	57	57		53.4
LOS BANOS	MAX	69	80	87	86	89	74	77	78	79	75	75	77	80	73	72	68	62	66	61	53	66	72	71	79	79	84	88	92	92	79		76.1
	MIN	45	51	46	48	48	51	39	50	44	40	40	46	45	55	38	43	44	45	46	44	41	51	47	44	46	44	47	51	55	52		46.2
LOS GATOS	MAX	67	80	84	85	88	81	75	66	70	67	68	73	75	67	66	61	59	62	59	55	68	69	67	74	78	82	85	92	87	64		72.5
	MIN	39	49	51	47	50	49	42	41	41	44	39	42	46	53	40	40	49	46	47	44	40	40	45	43	45	45	48	54	56	52		45.6
LUCERNE VALLEY 2 W	MAX	71	72	76	81	84	78	69	76	78	79	79	77	81	75	74	69	66	60	66	60	56	62	68	75	77	79	80	78	82	81		73.6
	MIN	39	33	36	38	40	39	40	32	41	42	41	42	46	56	50	53	44	40	43	42	28	43	42	36	40	41	40	40	39	39		40.8
MADERA	MAX	68	79	82	85	87	82	76	80	80	78	75	79	81	82	73	69	64	66	63	59	62	66	74	77	77	84	88	92	94	85		76.9
	MIN	41	41	42	45	48	46	37	43	45	41	40	40	43	58	39	44	48	46	42	46	46	51	45	46	47	47	47	53	55	52		45.5
MANDEVILLE ISLAND	MAX	66	77	79	79	81	81	73	71	66	64	63	66	75	63	64	64	62	62	61	57	67	69	66	71	76	80	84	86	86	73		71.1
	MIN	61	74	58	59	54	50	47	48	48	42	40	43	46	52	46	45	46	47	44	43	36	45	41	43	55	53	50	50	51	54		49.0
MANZANITA LAKE	MAX	38	39	50	54	61	60	36	52	58	56	56	51	47	50	42	43	44	40	35	39	38	47	53	49	49	52	58	63	69	70		50.0
	MIN	23	25	34	34	35	27	25	29	27	26	28	35	27	32	22	26	30	28	28	27	29	31	33	31	28	30	37	41	40	38		30.2
MARICOPA	MAX	67	72	81	86	84	86	81	80	76	77	76	76	78	79	72	70	73	68	65	55	61	67	70	73	77	81	87	91	92	86		76.2
	MIN	45	49	51	59	52	54	49	46	48	49	47	49	50	61	54	48	50	48	51	46	45	52	53	55	57	56	59	64	63	62		52.4
MARTINEZ FIRE STA	MAX	64	70	81	85	80	84	67	75	67	68	65	65	68	74	65	65	63	62	60	62	60	68	60	64	74	80	81	87	90	78		71.1
	MIN	45	53	52	49	50	51	45	48	48	48	44	51	51	52	45	45	47	47	44	46	42	44	48	44	44	45	47	51	51	55		47.7
MARYSVILLE	MAX	67	69	79	82	83	87	68	76	77	75	72	69	72	74	78	69	62	62	65	62	65	68	71	70	74	77	83	88	93	90		74.2
	MIN	43	48	55	50	53	45	44	47	47	44	44	50	48	51	44	47	49	47	48	46	44	49	48	47	49	64	52	53	56	53		48.8
MC CLOUD	MAX	52	55	68	68	69	69	51	66	69	64	62	59	48	52	48	57	48	46	45	48	54	59	65	68	60	66	70	78	82	83		61.0
	MIN	23	26	33	33	37	31	22	24	28	34	28	39	33	39	26	31	32	34	36	33	28	26	29	27	26	30	35	38	37	46		31.5
MECCA 3 SE	MAX	84	80	84	92	94	87	90	94	83	86	85	[illegible]	82	84	91	86	85	83	78	78	75	71	73	77	80	86	92	98	94	90		85.[illegible]
	MIN	62	57	58	62	57	56	50	49	60	58	55	52	53	61	65	58	53	57	55	56	44	48	50	52	59	56	62	64	53	57		56.0
MERCED FIRE STA 2	MAX	67	77	81	81	83	83	76	77	78	72	71	74	77	80	70	83	80	83	75	60	64	69	70	75	80	80	87	91	92			77.1
	MIN	42	44	43	42	47	46	47	35	47	45	42	48	42	54	42	43	48	43	43	43	45	50	45	45	45	45	48	49	53			45.2
MIDDLEWATER	MAX	66	72	79	82	85	83	81	77	77	76	76	75	77	76	71	70					60	65	70	72	75	80	86	91	93	85		76.9
	MIN	41	48	52	54	55	54	42	49	47	47	45	47	50	55	48	47	46	49	49	46	44	51	50	49	50	51	53	59	58	52		49.6
MILL CREEK 2	MAX	65	70	69	74	80	79	74	73	76	67	63	61	71	66	66	67	64	58	56	55	49	48	49	64	70	77	80	81	80	78		67.7
	MIN	44	47	44	44	56	53	42	47	50	40	42	43	43	45	46	39	40	43	39	35	34	38	42	39	40	57	56	56	58	53		45.2
MINERAL	MAX	38	48	61	61	69	63	41	61	64	63	59	57	50	54	46	53	43	42	40	40	41	52	56	54	58	60	67	69	76	74		55.3
	MIN	22	29	31	28	33	26	25	27	26	25	25	34	33	33	27	28	32	30	32	29	30	28	31	29	27	28	33	36	34	37		29.8
MODESTO	MAX	68	79	84	83	86	71	75	75	75	71	69	73	79	66	67	67	61	64	59	58	66	70	69	75	78	80	86	91	91	77		73.8
	MIN	43	45	50	52	50	50	43	49	46	44	40	48	48	48	42	46	50	48	43	44	44	50	45	45	50	49	49	54	56	52		47.4
MONO LAKE	MAX	45	60	63	67	63	60	66	63	64	63	64	62	63	61	55	56	50	45	49	43	49	55	56	57	61	60	65	66	61	66		58.6
	MIN	23	31	31	33	34	44	22	33	31	29	32	30	28	38	24	26	36	25	26	29	30	31	32	32	30	31	33	34	34	36		30.9
MONTEREY	MAX	67	69	76	68	77	65	69	62	62	62	62	68	67	65	62	63	59	61	58	55	55	54	58	63	70	70	80	86	70	62		65.[illegible]
	MIN	45	46	47	45	47	47	40	40	45	43	42	46	47	52	42	42	46	46	47	43	45	47	47	46	45	45	46	55	50	51		45.8
MOUNTAIN PASS	MAX	53	60	[illegible]	71	72	72	68	72	70	71	72	73									50	50	59	65	63	66	68	66	68	77		66.1
	MIN	44	38	38	37	42	50	31	36	43	44	44	45						29			33	33	37	40	48	37	42	48	45	45		40.4
MT BRECKENRIDGE	MAX	34	47	53	57	61	53	49	55	53	49	51	46	60	51	47	42	40	33	32	30	31	31	33	49	49	52	59	58	60	59		47.5
	MIN	20	22	35	38	42	34	29	35	36	31	31	31	41	31	29	27	26	20	23	19	20	22	28	31	32	34	39	40	42	42		31.0
MT DIABLO NORTH GATE	MAX	55	65	68	72	79	73	55	70	64	64	62	62	64	70	59	60	55	55	55	53	51	62	61	65	70	71	74	79	84	82		65.3
	MIN	31	38	48	47	61	52	35	42	42	40	39	39	44	44	38	38	42	42	42	38	41	40	41	42	43	40	52	61	64	43		43.6
MOUNT HAMILTON	MAX	48	58	65	69	72	54	55	53	58	55	55	54	57	50	50	43	40	41	39	39	48	55	50	60	61	65	69	75	72	59		55.6
	MIN	30	37	49	52	52	36	38	40	42	43	41	39	42	36	34	30	33	32	32	30	32	36	34	45	42	48	52	57	54	39		40.2
MOUNT HEBRON RS	MAX	44	46	56	58	60			64	63	62	61	58			55	55	51	50	49	44			58	54	49	57	61	76				56.0
	MIN	26	21	29	26	29			28	25	25	24	37			20	27	29	35	34	31			24	33	19	24	27			41		27.9
MOUNT SHASTA WB CITY	MAX	49	58	61	65	68	46	63	67	63	62	58	51	50	50	56	48	45	47	50	52	54	61	60	53	58	62	71	79	79	67		58.4
	MIN	34	36	43	42	44	32	27	29	33	35	30	33	33	30	26	33	33	34	34	34	37	34	35	34	32	37	40	40	42	42		34.9
MT WILSON FC 338B	MAX	46	56	61	69	69	64	59	62	60	65	63	62	69	63	56	41	46	37	39	35	35	36	45	55	61	65	66	69	67	62		56.1
	MIN	29	32	44	48	50	47	36	41	43	43	42	44	43	40	39	32	33	28	31	27	23	27	33	32	39	48	50	51	51	47		39.1
NAPA STATE HOSPITAL	MAX	77	81	87	81	86	80	78	81	67	69	70	69	68	67	68	64	61	64	69	58	64	68	62	78	79	81	86	90	78	67		73.[illegible]
	MIN	41	38	56	46	45	46	47	43	38	41	40	37	38	45	42	43	49	51	48	46	47	39	46	49	43	47	45	50	52	48		44.9
NEEDLES CAA AP	MAX	79	78	81	83	90	92	76	83	[illegible]	90	90	89	91	91	87	85	85	80	80	74	57	61	74	83	82	85	85	86	87	92		82.8
	MIN	57	56	52	57	55	66	57	53	55	57	64	66	63	67	61	61	59	59	48	54	44	47	47	55	58	57	55	61	61	60		57.1
NEVADA CITY	MAX	53	58	70	74	75	73	58	67	69	69	66	63	60	65	52	61	54	51	49	46	50	59	59	61	65	70	70	72	80	79		63.3
	MIN	29	28	36	35	40	35	27	35	33	32	32	38	34	44	31	34	40	34	41	38	31	40	39	34	32	36	38	42	42	44		35.8
NEWARK	MAX	67	78	80	79	75			80	69	64	60	63			73	62	63	65	62			65	65	60	68	75		87		71		69.6
	MIN	43	45	46	45	45		40		43	42	47	47			40	45	51	49	48			45	50	40	42	43			45	52		45.1
NEWMAN	MAX	71	80	86	85	90	[illegible]		80	82	74	76	78	76		79	70	63	69	64	58		72	76	77	79	86	90	97		93		78.4
	MIN	45	51	55	55	51	47		50	44	43	39	45	40		39	43	45	45	45	45		42	46	46	51	50	51		56	53		47.0
NEWPORT BEACH HARBOR	MAX	68	65	63	63	63	60	63	64	62	62	63	63	63	65	65	61	62	61	63	60	58	60	62	61	62	63	63	63	63	63		62.6
	MIN	50	49	46	49	54	54	54	45	50	53	56	56	52	53	56	52	50	51	52	49	43	49	52	54	48	50	52	52	54	57		51.4
NORTH FORK RS	MAX	64	60	66	70	74	78	72	68	74	72	72	66	72	74	64	64	54	54	54	55	55	46	52	58	67	70	72	78	80	82		66.2
	MIN	30	33	36	41	46	41	29	39	37	39	37	39	39	46	37	37	37	32	32	37	36	40	43	40	39	41	44	42	47	43		38.6

See reference notes following Station Index.

Station		Day Of Month 1	2	3	4	5	6	7	8	9	10	11	12	13	14	15	16	17	18	19	20	21	22	23	24	25	26	27	28	29	30	31	Average
NORTH HOLLYWOOD	MAX	64	82	74	75				75	71	66	65	70			67	64	64	63	63	60	61		64	68		78	86	86	78	71		70.2
	MIN	42	53	43	48					44	51	54	53				50	47	47	49	46		41	40	45		45	52	52	53	54		48.0
OAKDALE WOODWARD DAM	MAX	66	65	77	80	72	73	69	71	73	72	72	68	70	75	64	67	62	60	62	56	57	60	67	68	71	74	77	82	87	89		70.2
	MIN	35	32	36	45	47	43	35	45	44	41	37	46	45	50	39	41	50	38	43	45	44	49	43	42	42	45	48	51	57	50		43.5
OAKLAND	MAX	70	82	85	81	82	70	77	69	68	65	65								61	58		67	59	73	78	81		88	71	62		72.0
	MIN	43	47	58	48	51	47	45	46	47	45	44				42				44	43		43	47	44	46	48		51	51	49		46.8
OAKLAND WB AP	MAX	69	82	83	73	79	61	71	64	62	60	60	67	69	64	61	62	62	60	57	57	62	63	57	66	74	76	82	87	68	65		67.4
	MIN	46	49	52	48	49	47	48	47	51	51	49	50	52	48	43	46	49	48	49	45	45	48	49	44	44	47	48	52	52	55		48.4
OCEANSIDE PENDLETON	MAX	69	68	63	65	63	62	61	64	62	61	63	64	64	64	64	62	64	64	63	60	60	61	63	64	64	65	63	64	63	65		63.4
	MIN	55		42	48	47	54	52	45	48	54	53	56	51	51	57	53	45	53	50	48	45	45	52	50	49	50	52	53	55	56		50.7
OJAI	MAX	69	80	78	78	80	71	72	78	73	70	63	71	76	69	74	64	59	64	61	55	55	57	60	71	78	84	84	90	80	78		71.4
	MIN	47	52	43	43	43	46	44	43	38	38	43	49	41	47	49	47	43	46	40	45	35	41	50	42	42	43	45	47	48	53		44.4
OPIDS CAMP FC 57 BE	MAX	53	61	63	71	74	67	64	67	65	65	63	54	60	53	60	53	45	42	46	38	40	40	47	62	67	63	72	74	70	70		59.0
	MIN	31	39	45	49	48	54	38	38	42	42	37	48	45	43	38	38	40	33	32	31	32	32	37	34	41	39	46	49	48	42		40.4
ORANGE COVE	MAX	70	69	73	79	83	85	77	74	79	77	75	74	76	78	73	71	64	70	64	62	57	58	64	70	73	76	80	86	88	90		73.8
	MIN	42	36	44	46	46	47	40	44	38	41	39	44	41	52	41	44	44	46	40	46	44	47	50	50	47	50	49	50	55	54		45.2
ORICK PRAIRIE CR PARK	MAX	56	61	60	62	58	55	68	65	58	59	60	60	64	57	58	56	51	52	55	60	57	57	58	57	58	61	76	69	63	60		59.7
	MIN	36	36	44	43	47	41	34	37	39	46	39	41	44	43	35	40	43	45	43	35	41	40	45	38	34	38	38	43	46	48		40.7
ORINDA BOWMAN	MAX	67	79	82	78	82	67	77	63	61	59	61	64	71	63	61	61	60	59	55	58	63	64	57	71	75	79	82	88	79	63		68.3
	MIN	42	38	44	41	43	45	37	41	45	42	37	45	50	50	37	40	45	45	45	44	38	43	47	40	36	40	40	44	50	52		42.9
ORLAND	MAX	65	69	78	81	83	87	68	77	78	73	70	66	72	70	68	68	63	57	60	59	65	70	72	69	74	77	82	87	91	89		72.9
	MIN	42	47	56	56	57	39	48	44	41	40	42	48	42	48	39	44	48	45	47	45	42	45	48	47	51	54	51	55	53	52		47.2
ORLEANS	MAX	66	76	77	78	75	76	77	76	77	75	69	60	60	63	58	55	58	61	60	69	67	65	70	73	75	79	87	92	90	77		71.4
	MIN	40	36	45	43	44	39	31	33	34	37	38	42	41	42	40	38	40	44	44	42	42	40	40	39	40	42	40	44	46	45		40.4
OROVILLE 1 WSW	MAX	66	70	79	74	76	84	69	76	76	73	70	67	70	71	67	68	62	63	69	61	61	67	70	68	74	76	82	86	91	88		72.5
	MIN	36	37	47	44	47	43	39	47	43	41	42	49	49	52	41	46	49	45	49	45	42	46	48	46	43	48	47	49	52	52		45.5
OROVILLE 7 SE	MAX	62	67	78	78	80	80	73	73	73	70	68	64	67	70	64	65	58	61	71	58	59	65	67	65	70	74	75	83	88	84		70.3
	MIN	33	37	46	42	46	39	44	45	40	38	38	45	45	50	38	42	45	43	45	43	38	42	43	43	40	48	45	55	50	48		43.2
OXNARD	MAX	71	72	70	67	66			66	65	65	64	66			66	65	62	63	64			61	63	64	66	66		66	66			65.6
	MIN	45	45	44	45	52			44	42	46	46	48			47	45	51	50	46			42	53	50	47	53		50	56			47.6
PALMDALE	MAX	64	70	80	81	84	81	73	75	77	75	78	73	82	78	72	65	64	61	62	63	61	57	65	73	78	80	83	83	82	82		73.4
	MIN	41	34	40	46	46	47	39	39	41	44	45	46	40	43	46	44	42	41	40	31	34	34	42	42	43	42	46	45	52	44		42.0
PALMDALE CAA AP	MAX	61	70	78	82	83	77	70	76	76	76	78	73	81	69	72	63	63	60	62	54	56	58	66	73	77	79	83	80	82	81		72.0
	MIN	42	33	35	42	43	49	36	37	39	43	43	45	45	51	47	45	43	43	39	40	32	41	43	40	42	39	42	44	46	41		41.7
PALM SPRINGS	MAX	85	85	90	95	93	91	85	86	89	87	85	88	90	89	89	84	83	77	79	72	70	74	75	84	93	95	96	93	94	95		86.4
	MIN	51	50	54	53	52	62	57	43	55	47	48	49	44	59	52	48	47	52	55	51	41	45	43	46	49	57	55	60	52	52		51.0
PALO ALTO CITY HALL	MAX	64	67	79	85	79	85	61	75	71	65	63	65	70	73	62	62	63	66	62	58	57	67	67	62	70	80	80	85	90	73		70.2
	MIN	48	55	54	50	49	44	42	45	44	43	41	49	50	48	42	42	50	48	47	47	42	45	50	41	44	45	48	50	54	53		47.0
PALOMAR MTN OBSY	MAX	62	53	56	65	70	69	61	65	65	67	65	64	65	65	56	53	53	52	48	43	33	36	43	60	64	65	66	67	70	70		59.0
	MIN	34	32	48	44	50	48	34	40	45	38	43	40	43	42	38	33	32	31	32	28	26	27	32	33	39	47	47	50	47	44		38.9
PANOCHE JUNCTION	MAX	70	77	82	84	87	82	82	80	79	77	74	77	80	80	82	70	65	73	62	61	62	67	70	75	77	81	85	91	94	94		77.3
	MIN	47	53	56	55	55	52	46	50	46	44	44	47	48	47	43	43	44	44	43	43	44	51	47	45	53	54	55	55	60	53		48.9
PARKER RESERVOIR	MAX	85	71	76	82	85	89	90	78	85	88	89	87	87	88	89	85	83	83	79	79	72	55	63	75	82	84	85	86	89	92		82.0
	MIN	60	59	56	60	63	66	60	57	62	64	62	63	65	69	65	61	56	60	55	59	49	49	49	55	59	62	62	66	64	67		60.1
PASADENA	MAX	69	76	75	76	78	75	73	77	72	67	64	68	73	71	70	66	63	63	62	59	59	59	61	69	74	82	85	87	82	78		71.1
	MIN	48	56	46	47	48	51	52	44	45	53	53	52	48	51	55	51	49	46	49	46	39	46	49	51	46	50	53	52	52	53		49.4
PASO ROBLES	MAX	68	77	85	86	88	86	75	67	73	75	75	74	80	75	74	65	60	63	60	59	58	63	68	75	79	86	92	92	84	65		74.2
	MIN	44	38	37	39	39	44	31	45	35	35	33	37	38	51	36	36	48	48	41	43	44	48	46	41	40	40	43	43	44	45		41.1
PASO ROBLES CAA AP	MAX	67	76	84	87	87	75	74	68	75	77	74	75	77	71	74	65	59	64	59	56	58	64	67	74	77	81	85	89	79	66		72.8
	MIN	42	43	40	40	40	40	30	41	35	37	35	37	32	47	38	35	48	45	44	43	43	46	45	42	40	41	43	47	46	43		40.9
PERRIS 1 WSW	MAX	79	78	80	81	82	80	82	86	84	82	81	80	79	78	72	71	67	67	69	60	55	56	58	64	71	87	88	86	87	81		75.7
	MIN	39	40	41	40	44	40	41	43	44	44	45	41	40	39	41	44	45	42	39	39	34	39	41	42	44	46	47	46	46	47		42.1
PETALUMA FIRE STA 2	MAX	68	79	81	78	82	72	73	67	64	62	62	68	70	64	63	59	56	64	62	59	66	65	65	70	77	79	85	89	77	65		69.7
	MIN	43	47	55	44	44	45	40	42	43	39	35	48	49	49	36	42	45	44	46	46	39	39	40	40	40	43	43	42	44	53		43.5
PINNACLES NM	MAX	66	78	82	85	87	78	75	67	74	74	71	72	77	81	71	62	58	57	58	51	53	66	65	72	76	81	85	88	87	81		72.6
	MIN	42	38	46	45	44	42	40	32	35	35	34	41	39	52	35	34	48	41	42	40	38	45	45	39	41	40	42	42	43	47		40.9
PISMO BEACH	MAX	66	78	72	71	65	65	62	60	62	63	62	65	62	60	64	60	61	62	65	56	55	57	63	64	77	74	73	66	59	62		64.4
	MIN	45	44	41	46	43	42	39	51	42	42	42	44	42	42	42	44	42	49	44	46	42	42	42	41	41	39	46	49	48	49		43.7
PLACERVILLE	MAX	59	60	74	75	73	76	63	67	67	68	65	62	63	68	55	62	60	55	55	47	53	58	60	62	66	70	74	77	81	81		65.2
	MIN	31	33	41	39	43	38	33	39	36	35	33	41	36	45	33	37	43	37	42	39	33	34	40	37	36	39	40	44	45	47		38.3
PLACERVILLE IFG	MAX	58	69	73	73	75	66	65	64	67	64	60	60	67	50	60	54	51	52	43	50	55	57	60	64	67	69	75	80	78	68		63.1
	MIN	33	39	49	52	55	49	39	46	41	39	39	39	40	42	37	36	38	34	39	36	36	43	42	42	46	48	53	58	58	51		43.3
POINT ARGUELLO USCG	MAX																																
	MIN																																
PT PIEDRAS BLANCAS	MAX	54	60	59	59	58	57	62	62	56	55	56	59	59	60	56	59	56	56	55	56	56	54	56	56	60	56	60	64	59	61		57.9
	MIN	45	49	48	48	47	48	43	48	44	49	42	46	46	50	45	45	50	45	49	43	45	50	49	45	48	51	50	49	52	50		47.3
POMONA	MAX	74	78	77	78	80	70	76	80	71	64	62	70	75	74	73	67	70	61	63	56	62	54	63	71	74	83	85	87	79	75		71.7
	MIN	47	44	39	40	44	46	46	38	40	51	51	51	42	46	54	45	43	47	46	43	37	45	49	48	42	46	48	46	47	51		45.4
PORT CHICAGO NAVAL DEPFT	MAX	64	68	80	85	81	84	62	75	66	67	65	64	65	72	64	65	65	63	64	60	61	65	69	62	73	80	82	85	90	79		70.8
	MIN	40	42	46	44	45	46	45	41	44	44	43	48	43	47	41	42	42	41	46	44	38	39	38	40	40	41	41	46	47	51		43.2
PORTERVILLE	MAX	75	66	73	82	86		87	76	80	79	78	77	78	79	75	72	69	71	66	65	58	60	65	71	75	78	83	88	91	93		75.7
	MIN	43	43	51	52	50		42	46	44	44	42	44	47	55	47	43	46	47	41	46	42	50	47	50	48	51	51	53	56	54		47.4
PORTOLA	MAX	46	57	62	70	68	66	59	63	63	61	59	54	61	59	55	54	53	44	45	41	53	58	58	60	60	65	69	72	73	68		59.2
	MIN	24	25	31	27	32	26	26	23	25	26	21	20	24	34	21	27	32	29	27	29	31	32	28	28	27	27	29	30	30	35		27.5
POSEY 3 E	MAX	43	54	60	64	66	63	62	64	60	57	57	55	63	57	55	53	50	42	42	40	39	44	44	51	57	61	67	68	69	69		55.9
	MIN	29	25	31	34	38	38	29	48	33	34	34	32	34	35	35	29	30	29	27	28	26	31	30	35	37	34	36	40	42	37		33.3
POTTER VALLEY PH	MAX	66	76	81	79	79	75	76	74	70	68	69	65	67	62	65	64	55	61	60	60	66	70	71	72	77	81	87	89	89	84		71.9
	MIN	38	35	43	40	43	36	34	38	41	42	40	48	40	43	33	35	45	38	40	40	36	36	46	37	39	41	42	44	45	49		40.2

See reference notes following Station Index.

Station		1	2	3	4	5	6	7	8	9	10	11	12	13	14	15	16	17	18	19	20	21	22	23	24	25	26	27	28	29	30	31	Average
QUINCY RS	MAX	56	67	72	75	68	56	70	69	68	66	64	58	63	54	61	52	48	52	49	50	60	64	63	68	68	71	78	81	82	73		64.2
	MIN	30	26	34	31	36	29	26	28	29	27	27	35	34	40	28	31	35	36	36	34	37	39	33	34	26	32	32	34	33	39		32.4
RAMONA SPAULDING	MAX	68	71	75	79	83	72	74	82	69	67	71	73	77	75	73	67	73	63	65	57	52	53	57	68	73	84	83	88	81	78		71.7
	MIN	49	31	32	34	36	38	43	35	35	49	48	47	41	43	54	40	35	50	41	39	36	35	47	47	51	42	43	43	40	46		41.7
RANDSBURG	MAX	60	76	77	80	83	71	66	73	72	72	77	73	80	70	73	65	62	56	65	51	57	65	71	73	75	77	79	80	81	82		71.4
	MIN	50	52	45	49	53	59	41	58	62	62	62	51	52	51	48	55	46	49	50	40	30	40	44	58	59	65	72	54	56	51		52.1
RED BLUFF WB AP	MAX	68	78	80	82	85	64	77	76	71	69	64	68	65	66	67	59	57	62	59	64	70	71	69	74	77	82	87	91	87	76		72.2
	MIN	42	47	55	57	57	49	43	42	45	45	44	49	46	48	41	45	47	46	47	46	44	46	51	48	53	55	56	54	54	56		48.6
REDDING FIRE STA 2	MAX	70	81	83	83	86	76	78	78	77	70	72	69	64	67	69	66	58	62	62	68	75	76	73	75	78	83	88	90	93	87		75.2
	MIN	38	43	52	57	59	50	45	47	48	45	45	50	48	46	41	46	49	45	47	44	43	46	53	52	48	52	57	59	58	57		49.0
REDLANDS	MAX	73	78	78	81	68	76	80	81	74	69	68	72	78	71	74	70	71	59	63	56	61	55	59	70	75	85	89	87	86	79		72.9
	MIN	50	54	41	43	47	47	48	42	45	50	50	52	44	47	54	49	45	46	48	47	40	39	47	49	43	49	51	51	50	49		47.2
REDWOOD CITY	MAX	68	76	84	81	84	76	74	71	62	65	68	71	74	68	64	62	64	63	60	63	68	69	61	71	74	81	81	87	86	78		71.8
	MIN	46	45	50	50	51	46	43	46	43	44	42	50	49	53	43	43	49	47	44	46	42	42	50	40	44	45	47	50	50	53		46.4
RICHMOND	MAX	67	78	82	77	78	71	70	64	63	62	61	65	68	68	62	64	63	63	63	60	65	65	62	67	76	76	84	90	88	63		69.5
	MIN	48	51	58	52	53	50	50	53	48	50	45	53	55	54	44	50	48	48	49	48	45	51	50	49	50	52	49	53	54	55		50.5
RICHMOND FIELD STA	MAX	63	66	78	81	69	72	59	70	63	61	75	69	64	65	63	60	63	60	59	57	59	62	62	57	63	74	70	83	87	59		66.4
	MIN	47	51	57	51	51	50	48	52	52	48	54	51	54	53	45	49	53	48	49	48	45	51	50	49	49	52	49	52	52	52		50.4
RIVERSIDE FIRE STA 3	MAX	71	77	77	80	83	76	80	81	72	67	67	71	76	74	74	68	71	63	66	59	62	57	63	71	75	85	88	90	83	77		73.5
	MIN	48	51	40	41	45	46	48	40	45	51	51	54	44	47	56	48	45	48	43	46	39	45	49	50	44	46	48	47	47	52		46.8
RIVERSIDE CITRUS EXP STA	MAX	75	71	77	78	80	83	65	82	81	72	67	67	71	76	75	74	70	71	62	65	57	60	55	61	71	76	85	89	89	85		73.0
	MIN	47	54	39	42	44	46	50	39	44	50	50	53	44	47	57	49	45	49	44	48	39	44	48	50	43	47	50	47	49	51		47.0
ROCKLIN	MAX	66	65	75	79	80	82	68	73	74	73	70	68	70	74	68	67	63	63	65	58	60	64	69	67	73	75	78	83	89	87		71.5
	MIN	38	39	44	42	42	44	36	40	42	43	41	42	43	45	40	39	45	45	47	44	42	42	42	42	44	42	44	49	50	52		43.0
SACRAMENTO WB AP	MAX	68	79	82	83	85	70	73	73	72	70	67	70	75	68	67	62	63	65	60	62	69	71	67	75	78	82	85	90	87	70		72.9
	MIN	43	46	57	57	51	47	46	46	43	44	43	48	47	48	43	47	48	47	47	46	44	48	46	45	52	52	50	54	55	53		48.1
SACRAMENTO WB CITY	MAX	67	78	81	82	87	69	74	74	73	71	68	71	74	68	68	61	61	64	61	63	68	71	67	74	76	81	87	90	88	71		72.9
	MIN	43	43	56	53	53	49	44	49	45	45	45	50	50	52	44	47	47	47	46	46	46	49	47	47	51	52	51	54	57	53		48.7
SAINT HELENA	MAX	70	81	86	85	85	73	77	68	71	70	69	69	71	63	67	57	56	64	60	59	68	71	65	74	80	84	88	91	83	70		72.5
	MIN	40	38	47	45	46	46	53	38	35	34	35	49	46	49	36	36	45	47	43	43	37	45	44	46	45	43	43	47	47	52		43.3
SAINT MARYS COLLEGE	MAX	66	72	83	80	83	80	71	65	63	60	61	65	71	63	62	60	60	58	58	56	64	64	56	70	76	78	81	87	85	67		68.8
	MIN	40	38	37	42	44	45	36	40	41	45	45	47	49	50	36	35	43	45	45	43	39	46	47	41	37	40	40	44	47	50		42.6
SALINAS CAA AP	MAX	69	74	83	76	85	61	72	70	67	64	65	70	75	66	67	67	61	61	60	55	57	56	58	70	76	79	85	93	68	71		69.4
	MIN	40	41	46	44	44	42	37	45	40	42	40	47	44	47	40	40	48	48	48	46	44	49	48	48	43	42	46	51	47	51		44.6
SALT SPRINGS PH	MAX	54	64	74	75	74	70	67	66	68	68	64	60	66	66	62	60	48	50	46	46	54	58	60	65	68	70	79	82	80	71		64.5
	MIN	30	42	41	46	52	41	43	46	40	45	44	39	38	38	36	36	38	34	34	34	34	40	38	37	43	46	55	52	52	50		41.5
SALYER RS	MAX																			60			66			71	72	78					
	MIN																			43			41			37	39	41					
SAN ANTONIO CN MOUTH	MAX	64	68	70	75	75	79	69	75	75	62	60	63	68	65	64	59	61	53	52	58	46	46	52	64	72	76	79	82	78	77		66.2
	MIN	47	43	49	47	51	48	44	50	45	44	44	47	45	45	47	41	41	41	42	38	33	39	43	44	42	52	57	58	51	45		45.4
SAN BERNARDINO CO HOSP	MAX	72	78	78	82	86	73	80	81	74	69	68	72	77	70	73	67	69	58	65	57	62	55	59	72	77	85	89	89	87	79		73.4
	MIN	52	56	40	43	46	47	48	43	45	52	52	54	45	48	56	50	48	49	50	44	41	46	49	50	45	48	49	49	48	52		48.2
SANDBERG WB	MAX	42	53	60	66	73	63	57	61	62	57	59	55	67	57	60	45	43	47	48	37	43	45	50	55	60	67	70	70	69	64		56.8
	MIN	30	35	46	50	53	37	36	42	45	44	40	40	39	41	39	35	35	34	36	30	29	36	41	39	42	46	49	55	52	44		40.7
SAN DIEGO WB AP	MAX	67	69	69	71	69	62	65	77	64	65	65	67	69	72	67	66	70	65	65	62	61	60	62	68	68	71	70	72	68	69		67.2
	MIN	56	50	51	54	56	57	53	51	53	57	57	57	53	55	58	55	51	57	53	48	47	50	56	56	57	55	55	53	57	59		54.2
SAN FERNANDO	MAX	65	79	76	76	82	75	73	79	78	66	67	72	73	73	71	67	58	63	62	59	61	57	62	70	75	85	87	88	83	76		71.9
	MIN	50	50	42	44	44	50	48	44	37	45	52	51	47	48	53	49	45	43	43	44	37	43	43	49	45	49	49	50	48	54		46.5
SAN FRAN ACAD OF SCI	MAX	63	70	74	65	76	62	70	61	59	57	58	62	65	62	61	61	60	60	57	60	59	59	56	62	68	69	80	84	74	63		64.6
	MIN	46	48	52	47	48	45	48	49	49	49	47	50	53	52	44	48	51	46	48	45	44	45	49	45	46	48	47	54	48	51		48.1
SAN FRANCISCO WB AP	MAX	61	72	76	71	77	56	70	64	60	59	59	68	70	61	58	61	63	59	57	56	60	63	57	65	72	75	82	86	71	64		65.8
	MIN	47	50	53	47	48	48	44	48	46	47	49	50	53	50	45	45	48	49	48	47	46	46	48	43	46	47	47	53	50	52		48.0
SAN FRANCISCO FOB	MAX	63	75	75	72	75	58	68	62	59	58	58	62	66	58	58	60	61	59	56	58	61	60	57	63	70	73	79	85	59	62		64.3
	MIN	49	55	55	53	50	48	56	52	50	49	48	52	54	51	49	49	48	49	49	47	49	49	50	49	52	52	53	59	49	54		51.0
SAN GABRIEL FIRE DEPT	MAX	71	77	76	78	79	73	73	80	71	66	66	71	75	74	73	67	65	66	64	61	62	57	64	71	73	83	85	88	85	76		72.3
	MIN	46	50	45	49	51	52	53	43	45	54	54	53	46	50	56	51	49	46	49	47	40	47	48	53	44	49	49	49	53	53		49.1
SAN GREGORIO 3 SE	MAX	57	69	72	65	75	58	68	62	60	59	60	66	67	60	59	61	62	58	58	66	57	57	54	62	70	69	77	80	70	63		64.0
	MIN	41	35	41	37	41	46	35	41	40	36	37	40	43	50	34	37	46	46	47	42	43	48	47	43	39	38	39	47	40	48		41.6
SAN JACINTO	MAX	70	75	75	81	86	72	76	81	71	71	71	73	79	73	75	67	70	62	67	58	57	52	57	70	77	84	88	88	86	80		73.1
	MIN	49	44	33	36	40	40	47	36	42	46	48	52	45	43	54	45	40	47	45	40	36	41	48	48	45	45	46	43	45	46		43.8
SAN JOSE	MAX	66	79	86	80	83	62	75	66	68	62	65	70	75	65	65	62	60	63	60	57	66	69	63	72	77	81	84	90	81	67		70.6
	MIN	46	49	53	49	51	49	42	48	44	44	41	49	49	54	43	43	51	48	50	47	44	47	50	45	47	47	50	54	58	53		48.2
SAN LUIS OBISPO POLY	MAX	68	64	74	81	77	76	64	68	67	67	67	66	67	75	66	69	64	59	62	59	54	56	59	61	68	79	80	82	80	65		68.1
	MIN	46	47	46	48	44	46	40	46	41	42	40	41	46	50	43	42	46	48	46	44	42	44	50	42	45	52	47	52	49	50		45.5
SAN MARCOS RANCH	MAX	67	80	83	80	82	73	68	74	72	71	68	72	77	73	74	67	58	63	58	53	58	62	60	70	79	80	82	86	81	70		71.4
	MIN					39	38	49	33	37	36	40	34	39	43	40	46	42	31	42	37	37	43	48	45	37	40	46	48	49	40		40.7
SAN MATEO	MAX	63	75	82	77	83	71	73	64	63	61	63	70	70	70	62	64	64	63	60	57	64	68	61	70	76	80	84	89	83	65		69.8
	MIN	45	42	53	48	49	48	44	44	53	45	46	51	50	50	44	45	41	47	47	45	46	47	47	45	46	41	47	52	50	56		47.1
SAN PEDRO	MAX	66	73	66	65	64	63	64	63	62	63	64	64	65	65	65	61	65	62	63	65	60	61	63	62	62	68	70	71	66	63		64.5
	MIN	52	61	52	54	54	53	52	48	52	52	55	52	53	56	56	52	50	52	52	53	45	50	52	52	53	53	53	54	53	55		52.7
SAN RAFAEL	MAX	66	80	86	82	87	73	73	73	67	63	64	67	67	64	64	60	58	63	61	60	61	67	62	71	79	80	85	89	89	68		71.0
	MIN	45	51	60	49	51	54	45	48	44	46	43	50	57	50	44	45	49	51	51	44	44	45	49	44	46	47	47	53	51	53		48.8
SANTA ANA FIRE STA	MAX	72	77	74	74	74	66	68	78	67	68	68	69	71	72	71	65	67	66	67	62	60	60	61	68	70	77	79	79	74	72		69.9
	MIN	51	48	46	52	52	53	49	43	49	53	55	54	50	51	57	51	48	50	51	48	42	47	52	54	42	49	51	52	54	57		50.4
SANTA ANA RIVER PH 1	MAX	68	69	71	75	79	78	73	74	73	73	63	66	73	72	69	68	63	63	55	52	50	50	49	62	71	75	81	80	81	80		68.5
	MIN	46	52	44	44	51	48	45	47	48	40	40	44	41	45	48	40	41	43	34	42	34	34	43	38	40	50	51	50	54	49		44.2
SANTA BARBARA	MAX	73	76	70	69	67	63	67	67	70	64	64	68	69	70	69	65	58	68	65	60	59	65	62	65	69	74	74	73	68	67		67.3
	MIN	53	52	48	52	50	51	50	54	45	46	46	46	47	51	54	59	53	47	45	44	42	45	45	45	48	48	48	52	53	53		49.1

See reference notes following Station Index.

Station		1	2	3	4	5	6	7	8	9	10	11	12	13	14	15	16	17	18	19	20	21	22	23	24	25	26	27	28	29	30	31	Average
SANTA BARBARA CAA AP	MAX	74	75	69	64	61	62	64	63	65	62	63	64	64	66	65	62	57	68	63	57	57	64	62	64	63	63	69	70	63	63		64.2
	MIN	51	52	46	48	49	48	49	48	43	44	43	43	45	50	50	50	49	47	45	45	42	47	45	44	46	47	46	53	53	48		47.2
SANTA CLARA UNIVERSITY	MAX	69	79	85	82	85	74	76	69	68	64	67	71	76	66	66	64	60	63	61	56	67	70	65	73	79	82	86	91	76	73		72.1
	MIN	45	47	51	47	49	47	44	50	43	42	41	49	49	53	41	43	50	47	46	47	43	47	50	44	45	43	48	53	57	53		47.1
SANTA CRUZ	MAX	69	79	84	72	74	68	65	67	66	64	65	63	68	67	66	60	58	63	58	55	61	60	62	68	73	74	83	89	84	64		68.3
	MIN	57	44	50	44	44	42	37	43	40	42	37	38	43	46	37	38	48	43	45	43	49	47	45	41	41	42	48	48	47	51		44.0
SANTA MARIA	MAX	71	69	66	77	71	70	65	71	69	66	68	65	66	74	68	61	67	63	62	60	58	59	60	63	66	80	77	82	76			67.9
	MIN	44	42	37	42	40	43	36	47	39	40	49	43	41	49	40	39	50	44	40	47	40	43	49	43	44	45	43	49	48			43.3
SANTA MARIA WB AP	MAX	63	73	76	69	68	60	68	65	63	65	61	64	71	66	66	64	63	60	58	57	57	58	60	63	74	71	79	74	64	66		65.5
	MIN	40	36	42	41	40	39	35	43	38	39	39	41	40	45	39	40	47	47	40	42	40	50	49	46	44	43	42	47	46	44		42.1
SANTA MONICA PIER	MAX	65	72	71	69	62	60	66	67	67	62	60	64	65	67	67	66	64	63	64	59	61	63	63	64	65	61	64	62	65	66		64.5
	MIN	48		53	51	49	50	48	46	48	49	48	48	45	43	42	44	50	46	45	44	41	39	48	50	48	46	47	45	52	53		47.1
SANTA PAULA	MAX	75	75	82	77	75	75	69	81	78	73	70	63	71	74	70						58	59	57	63	70	72	80	80	90	75		72.5
	MIN	42	40	42	42	42	49	44	43	38	40	42	45	43	50	53					48	36	47	51	44	44	43	48	46	51	55		44.9
SANTA ROSA	MAX	67	72	82	87	79	85	68	76	66	66	67	67	68	71	65	65	58	56	66	64	61	70	69	67	72	83	81	85	90	72		71.5
	MIN	41	43	50	45	47	41	41	40	39	36	37	41	51	46	36	40	43	43	45	45	39	40	39	40	41	43	43	47	46	49		42.6
SCOTIA	MAX	56	60	60	62	63	63	53	66	69	59	60	66	61	63	59	60	57	60	52	55	57	54	61	57	56	57	61	71	73	68		60.6
	MIN	42	55	47	48	47	43	36	40	42	45	43	46	47	44	39	40	47	40	42	41	48	47	47	46	43	47	46	47	47	47		44.6
SHASTA DAM	MAX	61	63	75	77	76	84	61	74	76	71	68	63	65	60	61	65	55	55	57	55	64	71	73	68	68	72	77	85	90	85		69.2
	MIN	42	47	52	53	56	48	47	48	48	46	46	48	48	49	42	44	46	43	45	43	45	47	52	49	48	52	58	63	58	57		49.0
SIERRA MADRE 1 N	MAX	72	76	76	78	79	60	75	80	70	63	63	68	71	71	66	61	63	59	60	55	55	55	60	69				85		78		65.5
	MIN	48	47	48	48	49	48	49	45	48	48	49	51	49	49	51	49	40	45	41	42	38	38	40	41					49	52		46.2
SIERRAVILLE RS	MAX	45	47	57	63	70	67	52	62	65	62	61	59	53	61	50	57	47	52	47	47	46	53	60	60	62	59	65	59	74	76		58.3
	MIN	28	22	32	33	33	33	18	25	25	31	21	27	23	38	22	28	33	26	29	30	32	30	32	28	24	27	28	32	34	37		28.7
SODA SPRINGS	MAX	33	38	47	55	60	53	39	53	52	50	49	47	41	49	40	46	32	38	35	37	36	48	47	46	49	50	57	56	60	51		46.5
	MIN	13	23	33	21	24	30	24	23	26	27	19	27	20	22	16	23	26	23	26	22	22	22	22	19	26	26	26	31	25	28		23.8
SONOMA	MAX	71	82	85	81	85	80	76	69	68	62	66	69	70	65	67	61	56	65	63	61	70	70	64	75	82	82	86	90	80	70		72.4
	MIN	42	38	48	42	44	49	47	40	35	36	34	50	48	50	35	37	45	45	41	45	36	39	38	40	43	41	42	45	44	52		42.4
SONORA	MAX	62	66	74	78	79	78	65	73	71	74	71	66	70	74	60	66	62	55	60	52	52	52	62	66	72	72	78	82	85	84		68.7
	MIN	40	46	44	44	48	42	36	44	40	42	41	42	42	50	39	41	45	42	36	42	43	46	44	43	44	44	48	48	50	52		43.6
SO ENTRANCE YOSEMITE NP	MAX	54	62	67	70	68	58	59	61	64	63	59	59	61	54	59	50	42	41	45	38	44	45	60	60	59	65	70	73	65	64		58.0
	MIN	28	26	32	33	37	33	26	34	30	33	30	31	30	36	30	30	30	30	25	28	29	32	31	31	32	32	35	38	40	37		31.6
SQUAW VALLEY LODGE	MAX	47	45	53	52	56	48	42	40	45	55	58	56	57	56	42	39	46	40	47	46	48	48	52	56	49	61	62	65	67	64		51.4
	MIN	37	34	38	36	38	31	29	26	31	33	32	33	32	27	29	29	33	35	36	35	32	33	34	33	29	35	37	34	35	37		33.1
SQUIRREL INN 2	MAX	47	54	59	65	66	62	56	60	57	61	63	61	64	54	50	45	44	49	39	38	35	34	48	55	59	61	66	67	63	61		54.8
	MIN	29	32	38	43	46	34	41	40	44	40	39	39	44	41	39	33	32	30	33	26	25	28	30	33	35	41	44	36	47	45		36.9
STOCKTON CAA AP	MAX	67	79	83	82	86	69	76	72	73	67	70	71	77	66	68	64	60	64	60	58	66	70	68	74	77	80	85	91	91	73		72.9
	MIN	41	44	51	52	49	49	41	46	45	42	44	47	46	47	42	47	46	48	46	45	43	48	46	44	44	47	50	54	54	52		46.7
STOCKTON FI^E STA 4	MAX	67	67	78	82	81	86	69	67	72	70	67	70	71	77	66	66	64	60	64	62	58	66	70	70	73	71	78	83	88	89		71.7
	MIN	41	39	43	52	49	45	42	43	42	40	41	43	45	52	40	45	49	45	46	45	42	41	40	41	43	47	44	51	54	52		44.7
STOCKTON MOWRY BRIDGE	MAX	70	81	85	85	89	86	76	75	75	69	69	74	77	74	69	64	60	62	60	58	67	69	66	76	80	81	85	92	92	74		74.7
	MIN	41	45	51	48	48	48	43	45	40	45	40	49	44	53	41	47	46	45	47	45	43	48	48	44	48	48	48	52	52	50		46.4
STONY GORGE RESERVOIR	MAX	66	77	79	80	82	79	72	74	69	68	65	68	67	64	64	62	52	58	58	62	67	69	67	72	74	79	82	86	85	79		70.9
	MIN	42	41	49	44	48	50	44	40	38	37	40	49	41	48	36	41	46	43	41	45	40	41	46	44	52	43	45	48	50	51		44.1
STRAWBERRY VALLEY	MAX	54	65	69	73	68	63	62	64	65	60	56	50	58	49	54	46	44	41	42	43	55	57	57	59	68	69	74	77	74	68		59.5
	MIN	28	35	45	41	47	40	36	34	32	35	34	36	36	38	30	33	32	31	32	32	31	33	36	35	42	42	45	51	47	46		37.2
SUNLAND	MAX	69	80	80	79	86	68	75	80	72	65	68	69	72	70	73	65	62	61	63	53	62	53	63	70	79	85	87	88	83	76		71.9
	MIN	46	50	40	42	50	46	47	39	40	42	50	46	46	46	46	47	40	45	40	40	35	39	40	46	39	49	56	55	50	47		44.8
SUSANVILLE AP	MAX	50	62	65	69	69	49	56	68	68	65	63	58	64	52	60	52	53	53	51	48	57	65	63	62	60	65	69	74	76	71		61.2
	MIN	29	28	32	31	37	32	28	23	32	31	26	35	31	38	26	33	37	33	33	30	40	30	32.	32	24	30	30	34	35	41		31.8
TABLE MTN	MAX	46	45	58	61	64	60	50	53	57	58	59	60	62	52	57	47	49	32	44	32	34	44	49	49	52	56	58	56	59	58		52.0
	MIN	19	23	33	41	43	39	25	37	38	38	38	41	41	37	34	30	26	21	26	21	15	23	28	33	33	37	40	42	47	40		33.0
TAHOE	MAX	36	37	47	53	50	57	48	49	55	56	55	55	50	55	45	53	42	44	41	43	43	46	54	53	56	50	55	58	62	59		50.2
	MIN	23	32	32	36	35	36	34	36	27	29	25	28	25	33	23	27	30	22	26	26	27	30	27	27	26	27	28	30	30	31		28.9
TEHACHAPI	MAX	60	58	65	70	73	62	63	71	64	61	63	58	68	67	60	53	60	48	51	45	45	48	51	56	62	70	75	76	77	64		61.5
	MIN	32	33	31	44	36	43	34	43	31	40	38	40	40	40	41	37	37	31	37	34	32	36	40	43	43	34	34	39	41	40		37.5
TEJON RANCHO	MAX	63	69	78	80	83	76	78	77	74	73	73	72	76	76	70	67	71	63	67	60	54	61	61	68	73	77	85	88	90	87		73.0
	MIN	45	40	49	54	55	50	40	44	41	46	43	46	45	50	50	45	44	43	48	42	41	44	50	50	52	51	55	58	63	53		47.9
THERMAL CAA AP	MAX	79	84	90	93	90	93	83	85	89	88	87	85	87	90	89	83	83	77	80	76	69	76	78	83	89	92	96	93	94	95		85.9
	MIN	61	62	57	61	56	58	58	50	60	60	59	60	57	67	65	59	54	58	57	53	46	48	55	57	59	57	59	64	54	59		57.7
THREE RIV EDISON PH 2	MAX	64	70	77	82	83	79	74	78	76	74	72	75	76	74	73	70	68	62	62	62	58	65	78	74	73	78	84	86	87	86		74.0
	MIN	45	35	41	41	48	47	38	44	40	44	44	44	44	52	45	44	41	43	37	43	42	45	54	52	47	46	48	49	54	51		44.9
TIGER CREEK PH	MAX	62	75	76	76	78	74	67	68	70	68	66	62	70	67	63	62	54	55	51	51	53	59	62	67	69	71	78	82	80	77		67.1
	MIN	32	32	41	42	45	42	32	42	39	40	38	40	38	47	36	39	42	35	36	38	32	45	40	39	38	41	41	44	47	48		39.7
TOPAZ LAKE	MAX	46	56	65	68	69	62	58	63	67	68	63	62	68	59	61	57	55	52	52	43	56	60	62	63	58	64	66	72	70	71		61.2
	MIN	30	31	33	35	39	32	24	33	34	40	34	41	33	37	29	34	35	32	31	32	35	40	36	37	35	34	36	40	41	42		34.8
TORRANCE	MAX	69	77	74	73	71	61	68	72	72	66	65	65	68	70	69	63	62	63		55	56	62	63	64	67	69	68	68	68	67		66.7
	MIN	42	52	45	51	51	51	47	41	40	46	45	51	48	54	53	45	48	51		46	42	52	47	43	44	47	49	50	52	51		47.7
TRACY CARBONA	MAX	68	69	81	85	84	88	70	76	75	74	68	71	74	79	71	70	64	61	64	61	57	66	72	70	76	79	82	86	90	93		74.1
	MIN	46	47	51	56	53	53	46	48	41	39	37	42	45	45	41	42	44	44	50	45	45	46	47	43	48	55	51	53	57	50		47.0
TRACY PUMPING PLANT	MAX	70	81	85	85	88	80	75	72	72	66	68	72	79	71	69	66	61	63	60	57	70	72	64	76	80	83	85	92	92	75		74.3
	MIN	36	48	34	53	51	44	47	51	47	46	48	49	45	52	45	46	49	42	49	45	47	47	48	48	56	56	49	50	61	54		48.1
TRONA	MAX	84	73	79	82	88	89	81	74	80	82	84	85	85	84	81	81	74	70	67	70	60	71	75	77	80	80	82	86	87	85		79.2
	MIN	52	50	45	50	52	61	48	48	49	53	53	54	55	60	51	47	48	47	43	44	39	46	47	48	51	50	52	54	58	50		50.2
TRUCKEE RS	MAX	39	40	50	57	63	61	49	55	57	57	56	55	50	57	40	51	42	45	40	41	40	49	53	53	56	54	61	65	67	67		52.3
	MIN	24	27	28	26	28	35	23	26	25	32	22	31	24	34	21	29	29	24	27	27	29	28	27	25	23	26	26	28	28	30		27.1
TULELAKE	MAX	51	60	62	62	62	53	61	65	64	62	59	54	56	51	55	52	51	50	47	52	56	60	58	54	59	63	71	81	78	78		59.6
	MIN	27	23	32	26	28	29	17	18	22	26	20	32	39	31	25	26	29	29	33	33	30	26	25	34	23	28	29	34	36	42		28.4

See reference notes following Station Index.

DAILY TEMPERATURES

Station		1	2	3	4	5	6	7	8	9	10	11	12	13	14	15	16	17	18	19	20	21	22	23	24	25	26	27	28	29	30	31	Average
TURNTABLE CREEK	MAX	59	63	73	78	75	79	58	71	74	69	65	64	61	60	59	64	54	53	57	54	62	70	72	66	61	72	77	83	86	82		67.4
	MIN	38	47	51	52	54	42	45	46	45	47	43	47	47	48	40	43	45	43	45	43	45	45	53	47	48	53	59	56	55	56		47.6
TUSTIN IRVINE RANCH	MAX	73	77	77	76	76	70	70	80	70	67	67	70	70	74	74	66	70	65	66	61	60	62	64	70	70	78	78	78	75	75		71.0
	MIN	49	40	39	41	43	54	45	39	42	48	52	55	46	47	57	45	43	47	51	51	48	47	50	50	43	48	48	53	54	56		47.7
TWENTYNINE PALMS	MAX	69	74	84	86	89	88	77	84	85	88	85	88	88	86	85	82	80	71	76	70	63	67	76	78	83	84	86	85	85	88		81.0
	MIN	49	50	54	57	52	58	51	45	52	50	39	48	55	60	52	46	50	53	43	52	42	42	41	46	51	52	55	53	49	46		49.8
TWIN LAKES	MAX	33	45	53	56	54	45	51	48	47	46	45	39	45	42	42	40	32	35	35	35	43	44	44	46	51	55	55	58	60	53		46.0
	MIN	10	21	31	21	26	26	21	23	26	26	18	27	26	29	18	25	25	19	14	20	19	27	19	18	22	22	29	30	28	28		23.1
UKIAH	MAX	67	76	80	79	80	75	78	72	72	70	70	65	67	64	68	62	55	65	61	67	68	71	72	72	78	83	88	93	90	83		73.0
	MIN	42	38	46	43	45	40	33	40	40	46	44	47	42	45	36	38	45	48	46	40	40	40	42	40	40	43	45	47	48	49		42.6
U C L A	MAX	67	79	74	70	68	61	60	72	63	63	62	63	64	65	65	63	60	61	61	58	58	58	62	63	63	70	70	75	67	65		65.0
	MIN	48	53	51	49	48	50	52	46	46	48	49	52	51	53	55	49	49	48	49	46	42	48	49	52	50	54	52	50	54	55		49.9
UPLAND	MAX	72	73	74	81	80	81	80	82	79	68	67	61	73	69	70	62	65	65	58	54	54	47	50	57	74	80	82	84	83	78		70.1
	MIN	45	44	47	46	45	42	43	44	45	44	53	58	45	46	50	46	43	50	45	44	35	35	42	46	43	49	52	56	54	46		46.1
UPPER LAKE RS	MAX	65								70	67	70	69			65	62	53	62						72	74	80			87	84		
	MIN	44	28							32	33	32	44			31	31	41	36						34	35	37			38	40		
VACAVILLE	MAX	68	80	85	86	88	71	75	73	74	74	71	72	75	70	69	64	58	65	63	62	71	72	68	77	80	84	88	90	89	70		74.4
	MIN	46	56	66	56	49	45	55	44	40	35	36	51	45	51	37	45	45	45	43	45	39	50	45	41	50	50	50	50	52	52		47.1
VALYERMO RS	MAX	55	65	73	77	78	75	68	71	72	72	73	70	78	74	72	67	62	56	62	53	52	61	64			74	78	76	79	77		69.1
	MIN	36	30	35	42	38	36	35	35	35	33	35	34	36	33	29	22	20	29	30	37	26	25	32				40	40	43	37		33.4
VICTORVILLE PUMP PLANT	MAX	76	63	70	77	82	83	77	70	75	76	78	79	78	81	72	74	62	65	59	63	54	59	59	70	73	77	80	80	78	81		72.4
	MIN	40	38	33	41	42	55	36	40	39	38	41	42	42	52	48	45	41	40	40	43	31	40	41	31	40	40	43	40	42	43		40.9
VISALIA	MAX	73	70	73	81	85	87	80	76	80	79	78	76	78	78	75	74	68	71	67	66	59	60	67	72	76	78	83	88	90	92		76.0
	MIN	42	42	51	50	50	53	42	44	44	45	43	47	47	52	45	45	48	47	42	47	45	48	49	50	47	50	51	54	59	55		47.8
VOLTA PH	MAX	60	72	74	76	76	72	71	72	70	66	64	54	58	57	61	60	55	54	54	54	65	67	67	67	71	77	79	82	82	79		67.2
	MIN	35	42	47	54	54	37	42	42	40	38	40	43	45	45	37	38	42	40	39	37	39	37	48	42	46	53	60	58	55	69		44.8
WALNUT CREEK	MAX	63	67	79	83	82	85	64	72	68	66	64	65	69	75	65	66	63	64	62	59	57	68	68	60	72	78	76	83	88	82		70.4
	MIN	39	42	47	45	47	42	42	42	42	41	41	47	50	51	39	41	48	46	44	44	41	44	49	41	41	43	44	48	51	52		44.5
WALNUT GROVE	MAX	67	80	83	83	86	80	75	72	72	73	66	70	75	73	67	65	60	64	64	58	68	71	70	75	78	81	85	90	87	87		74.2
	MIN	39	47	57	51	48	49	44	44	43	46	42	46	46	47	40	45	48	47	47	45	44	45	45	44	51	50	46	52	52	52		46.7
WARNER SPRINGS	MAX	63	66	70	78	80	76	69	76	71	68		72	75	72	69	65	65	58		60	48	46	53	69	74	78	80	80	80	76		69.2
	MIN	39	24	26	32	33	37	34	31	35	34		36	34	37	43	33	31	39		32	30	32	38	32	32	38	38	37	35	34		34.1
WASCO	MAX	74	68	73	82	85	86	81	77	77	78	78	76	77	79	76	73	71	71	69	69	59	64	68	72	75	78	83	87	92	94		76.4
	MIN	44	44	48	52	52	51	44	50	49	46	48	49	49	55	52	48	51	47	48	48	45	48	51	52	50	51	52	56	59	56		49.8
WATSONVILLE WATERWORKS	MAX	64	69	80	76	73	79	66	69	63	62	61	61	65	68	65	64	62	58	61	59	52	58	56	58	65	70	75	82	90	62		66.4
	MIN	41	39	49	44	44	47	35	45	40	40	37	44	46	54	40	40	45	45	48	45	44	49	47	45	42	43	44	50	50	48		44.3
WEAVERVILLE RS	MAX	53	62	70	74	75	74	55	70	73	69	69	66	58	57	53	62	53	54	59	55	60	62	69	68	68	70	76	81	86	86		66.2
	MIN	28	27	34	36	38	41	23	27	32	33	32	43	34	38	30	35	39	32	35	40	32	33	33	31	29	33	34	37	38	44		34.0
WEED 1 S	MAX																		44	52	46	50	55	61	48	54	61	64	72	78	80		
	MIN																		35	35	34	36	26	28	30	30	29	31	36	39	51		
WESTWOOD 3 WSW	MAX	44	57	59	69	55	50	58	62	62	60	50	52	53	50	54	46	40	43	43	43	53	59	58	60	56	63	67	74	74	67		56.1
	MIN	23	30	31	29	27	26	25	24	25	24	20	30	31	33	27	27	31	30	29	30	31	29	30	28	27	30	30	32	32	35		28.5
WHEELER	MAX	56	62	63	68	63	59	69	61	57	56	55	57	57	58	55	56	61	55	56	58	59	58		61	64	68	65	66	57	58		59.9
	MIN	38	48	49	50	44	41	42	40	43	43	44	45	48	44	39	41	46	40	42	42	41	43		45	44	47	45	46	44	41		43.6
WHITE MOUNTAIN 1	MAX	40	18	35	40	46	45	40	38	38	43	43	42	44	46	40	40	37	31	26	30	24	26	36	40	40	36	43	44	44	43		37.9
	MIN	10	10	18	25	22	28	4	22	15	19	8	21	24	27	21	14	15	5	5	16	14	9	6	8	10	15	14	14	21	20		15.3
WHITE MOUNTAIN 2	MAX	24	15	27	30	33	32	27	35	32	32	32	28	32	32	27	28	24	23	13	16	15	18	23	32	27	40	43	36	35	35		28.2
	MIN	1	- 1	10	19	18	15	14	19	14	15	15	17	19	19	12	13	12	1	1	7	8	7	8	11	15	10	15	16	19	17		12.1
WILLIAMS	MAX	70	68	79	83	84	87	67	78	73	75	73	71	72	72	65	70	65	57	64	67	69	72	74	74	75	77	82	92	91	93		74.6
	MIN	44	48	53	54	53	45	49	44	40	37	41	47	46	51	40	42	47	45	44	45	43	44	43	47	51	57	51	54	57	51		47.1
WILLOWS	MAX	68	68	78	82	83	86	65	77	76	73	76	67	72	68	69	70	62	57	62	60	64	71	72	69	74	77	81	88	91	88		73.1
	MIN	42	48	51	57	56	40	46	43	40	40	42	50	41	50	39	41	47	45	46	44	41	44	46	45	52	55	49	50	52	53		46.5
WINTERS	MAX	68	69	81	86	87	88	69	76	72	72	72	71	70	72	66	69	61	59	65	61	63	70	72	72	75	78		86	92	90		73.5
	MIN	44	54	62	61	54	54	51	45	48	41	43	53	47	50	47	44	46	46	47	45	42	46	45	47	47	57		54	59	54		49.4
WOODFORDS	MAX	43	53	60	66	66	56	51	62	62	62	60	56	63	56	57	51	49	41	47	43	53	57	57	61	55	61	65	69	67	69		57.3
	MIN	24	22	31	33	37	32	20	32	34	34	31	38	29	38	26	29	29	23	27	27	32	34	32	31	25	32	33	37	39	40		31.0
WOODLAND 1 WNW	MAX	69	75	77	80	81	89	69	79	76	76	75	70	73	74	76	75	60	70	65	74	76	77	74	67	73	78	80	86	93	88		75.8
	MIN	43	47	58	55	48	40	46	39	39	34	37	47	44	50	37	43	44	46	43	42	42	40	44	41	51	52	48	50	50	48		44.9
YORBA LINDA	MAX	77	83	82	81	83	63	77	86	74	68	65	74	78	79	78	71	71	66	68	61	65	58	67	73	76	85	85	89	82	80		74.8
	MIN	45	41	38	48	45	50	45	38	42	49	50	54	44	46	57	44	44	47	47	48	39	45	48	51		47	44	48	50	55		46.5
YOSEMITE NP	MAX	56	73	73	74	75	67	68	71	73	71	70	68	72	60	63	50	48	50	55	49	51	52	61	68	70	72	78	79	70	72		65.3
	MIN	30	34	35	36	43	40	31	40	38	39	40	35	36	42	36	34	33	31	31	31	33	36	34	38	40	42	42	44	44	43		37.0
YREKA	MAX	53	56	62	64	66	72	50	65	69	67	64	61	60	57	55	59	55	55	55	53	57	58	65	61	57	64	70	76	82	85		62.4
	MIN	33	32	36	37	42	33	26	31	35	38	35	37	35	40	29	35	35	40	40	37	34	31	35	38	30	34	39	42	44	48		36.0

See reference notes following Station Index.

Station		1	2	3	4	5	6	7	8	9	10	11	12	13	14	15	16	17	18	19	20	21	22	23	24	25	26	27	28	29	30	31	Total or Avg.
		Day of month																															
ANTIOCH PUMPING PLANT 3	EVAP	.26	.33	.37	.32	.25	.39	.36	.23	.23	-	-	.21	.20	.21	.25	.25	.07	.12	.12	.19	.06	.17	.18	.20	.25	.30	.30	.26	.32	.35		B 7.23
	WIND	-	-	-	-	-	-	-	-	-	-	-	-	-	-	-	-	-	-	-	-	-	-	-	-	-	-	-	-	-	-		-
AVENAL 9 SSE	EVAP	.29	.75	.45	.36	.34	.33	.45	.32	.45	.30	.30	.24	.30	.41	.17	.38	.15	.13	.09	.15	.10	.13	.15	.15	.32	.34	.30	.32	.45	.60		9.22
	WIND	-	-	-	-	-	-	-	-	-	-	-	-	-	-	-	-	-	-	-	-	-	-	-	-	-	-	-	-	-	-		-
BACKUS RANCH	EVAP	.30	.35	.32	.48	.33	.36	.28	.31	.35	.50	.33	.40	.33	.32	.38	.30	.25	.09	.10	.10	.08	.26	.27	.30	.45	.46	.34	.30	.33	.34		9.31
	WIND	190	189	91	173	79	43	49	34	47	167	178	135	109	68	108	60	102	51	109	45	39	146	112	70	95	87	38	12	38	24		2688
	MAX	63	69	75	80	85	77	73	73	78	76	77	76	81	76	77	73	73	68	67	57	60	69	76	79	80	82	84	83	81	81		75.0
	MIN	42	38	41	50	49	51	44	46	48	48	47	46	48	51	48	44	41	40	42	43	33	40	44	46	49	47	48	42	55	51		45.4
BEAUMONT 1 N	EVAP	.20	.29	.13	.24	.21	.15	.24	.30	.07	.14	.17	*	*	.29	.14	.17	.23	*	.11	.06	.14	.05	*	*	.12	.23	.19	.38	.01	-		B 4.41
	WIND	81	66	23	08	35	25	75	15	8	30	30	35	23	31	40	34	32	31	24	25	16	8	18	20	22	18	13	61	19	-		B 896
BURLINGAME	EVAP	.25	.23	.21	.29	.21	.39	.15	.29	.13	.18	.16	.15	.21	.19	.20	.15	.14	.10	.29	*	.09	.15	.19	.15	.21	.27	.23	.15	.24	.34		5.94
	WIND	226	130	117	94	94	225	79	90	56	74	84	52	57	134	85	29	129	73	98	56	72	59	67	63	66	46	29	51	74	132		2641
	MAX	70	72	78	77	79	78	76	75	75	75	70	78	78	73	73	70	62	70	70	64	72	75	73	75	78	81	87	59	89	80		75.4
	MIN	44	46	52	50	50	45	44	50	50	48	47	52	55	54	47	48	50	49	49	49	47	50	51	47	49	50	51	56	54	53		49.6
CACHUMA DAM	EVAP	.25	.25	.29	.26	.20	.21	.23	.20	.21	.19	.11	.18	.18	.18	.18	.20	.22	.52	.14	.05	.12	.08	.09	.11	.12	.22	.21	.24	.29	.21		5.94
	WIND	130	92	69	56	33	41	69	56	41	42	40	40	61	55	52	45	63	59	58	61	42	73	37	28	33	45	33	47	45	30		1581
CAMP PARDEE	EVAP	.04	.16	.19	.16	.16	.13	.26	.13	.16	.13	.16	.10	.13	.10	.05	.10	.10	.01	.03	.06	.10	.03	.10	.10	.19	.19	.16	.19	.22	.26		3.90
	WIND	33	48	36	22	23	21	54	22	25	26	28	21	27	38	16	26	28	42	19	21	20	20	18	27	31	24	22	16	21	30		805
CHICO EXP STA	EVAP	.06	.17	*	.27	.21	*	*	.35	.19	.19	.14	.15	*	*	.44	.19	.07	.09	.14	*	*	.41	.20	.22	.24	.25	*	*	.09	.34		4.41
	WIND	31	41	*	57	15	*	*	103	39	43	30	53	*	*	235	66	122	50	79	*	*	120	60	36	41	36	*	*	83	80		1420
CHULA VISTA	EVAP	.32	.29	.20	.21	.18	*	*	.55	.20	.21	.20	.20	*	*	.64	.24	.25	.23	.24	*	.45	.20	.08	.17	.22	.19	*	*	.56	.22		6.25
	WIND	116	140	68	80	68	*	*	233	95	94	109	97	*	*	357	105	89	124	119	*	272	74	92	73	112	102	*	*	266	147		3032
DAVIS AGR COLLEGE	EVAP	.21	.35	.43	.41	.36	.29	.40	.24	.24	.22	.20	.17	.16	.15	.20	.21	.04	.08	.15	.18	.13	.18	.17	-	.31	.42	.31	.29	.28	.31		B 7.33
	WIND	89	192	224	147	65	45	173	35	28	43	43	60	29	78	35	68	43	82	60	57	25	48	80	57	124	145	70	39	26	64		2274
DUTTONS LANDING	EVAP	∅.17	.29	.39	.32	.23	*	*	.88	.23	.12	.04	.08	*	*	.64	.20	.08	.11	.15	*	*	.48	.21	.16	.19	.33	*	*	.90	.29		6.49
	WIND	∅188	134	158	98	63	*	*	491	125	149	163	146	*	*	444	129	138	128	120	*	*	321	111	92	64	108	*	*	210	152		3732
	MAX	72	72	75	83	82	-	-	84	66	76	82	73	-	-	78	74	60	56	70	-	-	74	77	70	81	80	-	-	88	79		75.1
	MIN	40	43	47	51	52	-	-	44	40	44	44	47	-	-	42	43	46	47	47	-	-	42	46	47	51	52	-	-	50	53		46.3
FALL RIVER MILLS INTAKE	EVAP	∅.00	.29	.15	-	-	.17	*	.80	.35	.20	.23	.15	.15	*	.28	.16	.15	.03	.09	.04	*	.20	.22	.19	.23	.18	.22	*	.47	.30		B 5.63
	WIND	∅65	110	70	60	30	130	*	170	70	90	105	115	140	*	270	50	110	80	100	110	*	120	90	120	90	70	46	*	110	60		2575
FOLSOM DAM	EVAP	.16	.23	.31	.26	.27	.25	.30	.25	.20	.24	.23	.17	.15	.06	.13	.16	.14	.08	.15	.09	.14	.14	.17	.13	.26	.28	.30	.30	.30	.36		6.21
	WIND	65	80	92	69	53	35	84	66	48	76	82	78	47	75	28	57	63	118	49	77	27	46	53	28	48	63	55	51	56	66		1835
FRIANT GOVT CAMP	EVAP	.23	.29	.23	.22	.25	.22	.35	.19	.26	.23	.23	.22	.26	.31	.15	.19	.17	.13	.15	.17	.03	.06	.09	.15	.25	.22	.29	.26	.31	.45		6.56
	WIND	131	109	79	45	46	32	88	33	41	40	46	51	48	83	53	38	78	159	39	79	42	38	25	36	52	41	40	27	43	109		1771
	MAX	71	70	75	80	83	81	75	75	77	79	75	74	77	80	74	76	73	63	71	67	55	61	67	73	80	80	83	87	89	87		75.3
	MIN	42	42	43	50	55	54	43	44	47	48	47	48	49	48	47	48	48	46	46	48	47	47	51	52	51	53	56	58	62	55		49.2
HAMILTON AFB 1 E	EVAP	.28	.30	.38	.18	.30	.45	.26	.23	.19	.22	.25	.15	.30	.15	.15	.09	.09	.15	.23	.11	.13	.18	.16	.17	.25	.24	.25	.22	.30	.30		6.66
	WIND	276	251	175	68	50	222	110	81	79	138	132	71	65	149	83	100	117	85	168	59	70	71	88	54	70	65	51	43	63	92		3146
	MAX	70	77	83	83	84	85	77	76	74	73	68	76	76	73	73	63	59	67	67	67	73	73	74	79	82	84	88	90	91	85		76.3
	MIN	42	45	53	64	45	50	40	47	48	46	44	52	54	52	43	41	49	47	46	48	45	47	49	47	49	50	51	55	53	55		48.6
HETCH HETCHY	EVAP	.05	.16	.19	.15	.21	.15	.20	.15	.20	.18	.18	.15	.18	.21	.12	.15	.00	.30	.10	.34	*	.02	.05	.15	.13	.15	.21	.23	.22	.16		4.69
	WIND	-	-	-	-	-	-	-	-	-	-	-	-	-	-	-	-	-	-	-	-	-	-	-	-	-	-	-	-	-	-		-
JOICE ISLAND	EVAP	*	*	*	1.34	*	*	*	1.06	*	*	.64	*	*	*	*	*	*	.97	*	*	*	.51	*	*	.61	*	*	*	*	1.39		6.52
	WIND	*	*	*	456	*	*	*	490	*	*	320	*	*	*	*	*	*	590	*	*	*	260	*	*	190	*	*	*	*	310		2616
	MAX	-	-	-	95	-	-	-	94	-	-	84	-	-	-	-	-	-	91	-	-	-	85	-	-	92	-	-	-	-	100		-
	MIN	-	-	-	45	-	-	-	50	-	-	49	-	-	-	-	-	-	48	-	-	-	49	-	-	54	-	-	-	-	56		-
KETTLEMAN CITY 1 SSW	EVAP	.30	.45	.37	.37	.38	.43	.41	.30	.33	.30	.28	.30	.30	.35	.30	.28	.30	.22	.16	.11	.07	.12	.15	.23	.30	.40	.40	.38	.45	.70		9.44
	WIND	91	185	111	79	81	74	100	47	79	65	74	62	68	117	102	86	107	151	44	52	68	46	55	49	62	93	70	51	67	71		2407
LAKESHORE	EVAP	.18	.16	.17	.11	.18	.18	.16	.15	.16	.17	.08	.10	-	.12	.12	-	.16	.04	.06	.12	.12	.18	.16	.19	.18	.22	.21	.20	.22	.25		B 4.66
	WIND	38	32	17	9	17	38	15	15	18	17	8	42	17	27	13	14	16	17	8	5	12	13	12	17	12	11	10	4	8	18		498
LODI	EVAP	.26	.34	.36	.23	.28	.36	.28	.25	.24	.20	.19	.20	.21	.16	.18	.21	.16	.09	.13	.08	.10	.14	.15	.17	.33	.23	.20	.29	.29	.28		6.59
	WIND	176	182	143	69	59	200	120	70	90	98	66	74	64	85	59	133	37	72	58	40	33	48	63	42	101	52	35	27	52	107		2455
MANDEVILLE ISLAND	EVAP	.37	.41	.45	.45	.25	.51	.28	.38	.18	.30	.22	.15	.22	-	.23	.22	-	.06	.15	.16	.09	.15	.21	.25	.36	.40	.20	.24	.38	.27		B 7.82
	WIND	365	302	239	184	125	419	172	289	168	285	143	130	127	208	175	195	145	135	133	107	60	57	110	105	226	162	68	46	132	323		5335
	MAX	64	72	78	81	82	76	80	84	74	72	71	72	79	73	74	74	-	73	71	71	74	77	77	79	74	79	84	88	85	76		76.3
	MIN	64	70	62	54	55	56	46	54	51	53	46	48	50	54	46	46	-	48	60	46	46	51	48	49	51	53	53	57	57	54		52.6
NEWARK	EVAP	.31	.21	.26	.22	.20	*	*	.68	.19	.19	.16	.14	*	*	.58	.18	.12	.11	.16	*	*	.33	.20	.11	.16	.24	*	*	.72	.25		5.72
	WIND	296	97	125	62	52	*	*	270	58	71	78	44	*	*	210	78	99	77	77	*	*	159	78	43	42	48	*	*	116	71		2251
OAKDALE WOODWARD DAM	EVAP	.19	.29	.21	.27	.28	.15	.37	.19	.20	.22	.11	.27	.35	.25	.10	.08	.29	*	.14	.00	.15	.04	.24	.17	.26	.27	.14	.28	.30	.26		6.07
	WIND	129	275	234	128	51	66	123	30	154	119	104	66	94	166	67	63	203	356	54	67	104	119	60	59	109	91	49	28	64	114		3346
PLACERVILLE IFG	EVAP	.23	.20	.25	.25	.24	*	*	.56	.13	.14	.15	.10	*	*	.34	.10	.06	.02	.04	*	*	.16	.04	.11	.20	.24	*	*	.74	.26		4.56
	WIND	-	-	-	-	-	-	-	-	-	-	-	-	-	-	-	-	-	-	-	-	-	-	-	-	-	-	-	-	-	-		-
RICHMOND FIELD STA	EVAP	∅.17	.22	.22	.19	.17	*	*	.83	.07	.23	.14	.16	*	*	.59	.10	.12	.15	.19	*	*	.40	.16	*	.40	.21	*	*	.58	.24		5.54
	WIND	∅106	99	69	65	62	*	*	240	136	102	96	109	*	*	324	145	158	151	120	*	*	266	99	*	171	63	*	*	236	178		2995
	MAX	76	81	86	81	80	-	-	75	75	72	68	77	-	-	79	68	59	71	68	-	-	75	72	-	80	82	-	-	91	73		75.7
	MIN	42	46	54	50	51	-	-	45	50	46	46	52	-	-	46	45	50	49	47	-	-	46	51	-	48	51	-	-	50	52		48.4
RIVERSIDE CITRUS EXP STA	EVAP	.38	.27	.21	.19	.19	.12	.21	.20	.19	.14	.13	.16	.18	.18	.23	.21	.15	.06	.12	.07	.11	.04	.06	.17	.17	.23	.25	.31	.24	.18		5.35
	WIND	238	275	83	59	71	87	126	65	84	70	79	77	68	109	90	144	96	81	87	90	98	76	39	60	64	77	80	100	82	63		2818
SALT SPRINGS PH	EVAP	.09	.35	.20	.38	.15	.26	.27	.20	.19	.17	.22	.13	.14	.00	.22	.09	.01	.04	.03	.02	.09	.09	.08	.18	.19	.25	.32	.31	.25	.16		5.0
	WIND	-	-	-	-	-	-	-	-	-	-	-	-	-	-	-	-	-	-	-	-	-	-	-	-	-	-	-	-	-	-		-
SHASTA DAM	EVAP	.12	.20	.16	.23	.22	.20	.28	.23	.19	.19	.18	.11	.13	.12	.14	.16	-	.04	.04	.07	.12	.19	.22	.19	.29	.24	.33	.27	.30	.31		B 5.60
	WIND	48	77	58	61	55	35	96	74	44	42	58	40	54	56	56	40	58	28	22	47	46	46	47	52	95	61	93	55	47	76		1667
STOCKTON MOWRY BRIDGE	EVAP	.25	.30	.30	.30	.20	.45	.30	.22	.15	.37	.21	.22	.15	.18	.15	.23	.08	.11	.15	.10	.10	.15	.30	.15	.30	.30	.20	.30	.30	.36		6.8
	WIND	150	65	60	70	40	225	75	55	50	170	150	80	75	25	60	115	55	55	105	45	25	60	130	70	65	45	30	30	45	80		230
	MAX	75	77	82	85	86	72	79	74	81	79	-	79	80	74	78	65	60	69	63	65	77	78	76	82	82	85	89	92	92	82		77.
	MIN	43	46	53	52	54	50	43	52	49	45	-	49	51	58	46	48	51	48	49	47	49	51	48	48	49	52	56	59	59	58		50.
TRACY PUMPING PLANT	EVAP	.32	.43	.42	.34	.45	.53	.23	.45	.30	.34	.30	.30	.22	.29	.30	.21	.11	.15	.22	.11	.18	.23	.30	.27	.37	.40	.29	.28	.53	.43		9.3
	WIND	166	133	118	93	102	316	121	146	160	222	268	160	84	154	142	160	95	79	227	80	94	183	283	126	106	80	62	40	143	219		436
TURNTABLE CREEK	EVAP	.10	.28	.30	.24	.15	.26	.27	.17	.21	.19	.19	.00	.09	.10	.26	.15	.04	.04	.10	.07	.06	.20	.28	.17	.31	.27	.32	.26	.24	.25		5.5
	WIND	39	104	133	74	73	65	132	54	85	43	48	61	65	88	72	39	105	52	26	36	56	55	52	56	117	97	111	52	33	69		209
WALNUT GROVE	EVAP	.30	.45	.30	.35	.30	.48	.15	.15	*	*	*	*	*	*	*	1.63	.10	.03	.08	.15	.15	.15	.10	.10	.45	.10	.21	.20	.30	.45		6.6
	WIND	118	217	167	74	51	166	68	84	106	122	96	80	52	86	46	72	40	41	82	28	28	29	49	39	84	33	18	16	51	120		226

MAXIMUM AND MINIMUM IN TABLE 6 REFER TO EXTREMES OF TEMPERATURE OF WATER IN PAN AS RECORDED DURING THE 24 HOURS ENDING AT TIME OF OBSERVATION.
∅ PRORATED TO PRESERVE MONTHLY TOTAL.

See reference notes following Station Index.

Station		Day of month																														
		1	2	3	4	5	6	7	8	9	10	11	12	13	14	15	16	17	18	19	20	21	22	23	24	25	26	27	28	29	30	31
ALTURAS RS	SNOWFALL																		4.0													
	SN ON GND																		4	-	-	-	-	-	-	-	-	-	-	-		
BIG BEAR LAKE DAM	SNOWFALL																		2.0	T	1.0	5.0	2.0	T								
	SN ON GND																		2	1	1	5	6	5	2	-	T	-				
BIG CREEK PWR HOUSE NO 1	SNOWFALL																		8.0		3.5	T										
	SN ON GND																				4											
BISHOP WB AP	SNOWFALL																		T													
	SN ON GND																															
BLUE CANYON WB AP	SNOWFALL														T		4.4	3.8	2.8	0.3	1.1											
	SN ON GND	2	T	T														4	9	4	4	4	T									
BOCA	SNOWFALL																		0.5		T											
	SN ON GND																		1		T											
BRIDGEPORT DAM	SNOWFALL	T																1.5	T		2.0	T										
	SN ON GND																	2	T		2	T										
CANYON DAM	SNOWFALL																		1.5													
	SN ON GND																		T													
CUYAMACA	SNOWFALL																					7.0										
	SN ON GND																					-	-	-	-	-	-	-	-	-	-	
DEEP SPRINGS SCHOOL	SNOWFALL																	T														
	SN ON GND																	T														
DOYLE 5 SSE	SNOWFALL	2.0						T																								
	SN ON GND	2																														
FORT BIDWELL	SNOWFALL						T												T	T	T											
	SN ON GND																															
GIANT FOREST	SNOWFALL	T	T	T	T	T	T	T	T	T	T	T	T	T					14.0	T	8.0	5.0	T									
	SN ON GND	-	-	-	-	-	-	-	-	-	-	-	-	-					14	12	20	24	21	19	18	12	10	6	T	T	T	
GRANT GROVE	SNOWFALL	T	T	T	T	T	T	T	T	T									16.0	2.0	7.0	2.0	T				T	T	T	T	T	
	SN ON GND	-	-	-	-	-	-	-	-	-									16	16	23	23	20	18	16	12	-	-	-	-	-	
HETCH HETCHY	SNOWFALL																		2.5													
	SN ON GND																		3	-	-	-	-	-	-	-	-	-	-	-		
HUNTINGTON LAKE	SNOWFALL														2.0			4.0	14.0	T	6.0	1.0	T							T		
	SN ON GND	22	22	19	16	14	11	9	6	2								4	12	9	12	9	[illegible]	[illegible]	3							
JESS VALLEY	SNOWFALL	6.0																	8.0													
	SN ON GND	2																	5	4	2											
LAKE ARROWHEAD	SNOWFALL																		1.0		8.0											
	SN ON GND																		T		7	T										
LAKE CITY	SNOWFALL	2.0																	T													
	SN ON GND	1																														
LAKE ELEANOR	SNOWFALL	T																	9.0		2.0											
	SN ON GND	T																	9	T	2	-	-	-	-	-	-	-	-	-	-	
LAKE SPAULDING	SNOWFALL	2.0													0.5		T	4.0	4.0		1.0	1.0										
	SN ON GND	T	T	T													T	2	4	2	2	T	T									
MANZANITA LAKE	SNOWFALL	2.0													T			1.0	1.0	5.0	3.0											
	SN ON GND	3	T	T	T	T	T	T	T									1	1	5	T	T										
MC CLOUD	SNOWFALL																	2.0														
	SN ON GND																	2														
MINERAL	SNOWFALL	T																2.0	T	T	T											
	SN ON GND																															
MONO LAKE	SNOWFALL																	8.0				6.0										
	SN ON GND	-	-	-	-	-	-	-	-	-	-	-	-	-	-	-	-	-	-	-	-	-	-	-	-	-	-	-	-	-	-	
MOUNT HAMILTON	SNOWFALL																	T			T											
	SN ON GND																															
MOUNT SHASTA WB CITY	SNOWFALL	T					T								T		2.0	T	T													
	SN ON GND																															
MT WILSON FC 338 B	SNOWFALL																		1.0		4.0											
	SN ON GND																		1		4	3	2	1								
PALOMAR MTN OBSY	SNOWFALL																				4.0											
	SN ON GND																				4	2	1	T								
SANDBERG WB	SNOWFALL	T																			T											
	SN ON GND																															
SIERRAVILLE RS	SNOWFALL	0.2																T	T		1.0	0.8										
	SN ON GND																		1		1	T										
SODA SPRINGS	SNOWFALL	4.0											1.0		6.0			5.0	6.0	T	T	T										
	SN ON GND	45	44	42	40	37	33	29	29	28	26	24	22	20	25	23	21	24	29	25	24	23	22	19	17	12	8	3	2	T	T	
SO ENTRANCE YOSEMITE NP	SNOWFALL																	*	16.0	T	4.0											
	SN ON GND																	-	-	3	-	-	-	-	-	-	-	-	-	-	-	
SQUAW VALLEY LODGE	SNOWFALL	-						1.1	0.8						3.0	2.0	1.5	0.8			1.0					-						
	SN ON GND	37	37	35	33	32	-	33	31	30	28	26	25	23	26	25	26	27	25	24	23	21	20	18	17	15	12	10	8	7	4	
SQUIRREL INN NO 2	SNOWFALL																				10.0											
	SN ON GND																				10	-	-	-	-	-	-	-	-	-	-	
TABLE MOUNTAIN	SNOWFALL																		4.0		4.0	3.0										
	SN ON GND																		3	-	3	2	T									
TAHOE	SNOWFALL	3.0															0.5	1.0														
	SN ON GND	11	8	6	6	2	1										1	1														
TEHACHAPI	SNOWFALL	T																				1.0										
	SN ON GND																					T										
TOPAZ LAKE	SNOWFALL	T																														
	SN ON GND																															
TWIN LAKES	SNOWFALL	7.0													8.0		0.5	3.5	6.0	0.5	2.0	0.5	0.5	T	T							
	SN ON GND	67	65	62	60	58	57	56	55	54	53	52	51	50	53	50	50	54	56	55	56	55	54	52	50	49	48	46	44	41	39	

See reference notes following Station Index.

SNOWFALL AND SNOW ON GROUND

Station		1	2	3	4	5	6	7	8	9	10	11	12	13	14	15	16	17	18	19	20	21	22	23	24	25	26	27	28	29	30	31
WESTWOOD 3 WSW	SNOWFALL																T				T											
	SN ON GND																															
WHITE MOUNTAIN NO 1	SNOWFALL	T	T	T	T	T	T	T	T	T	T	T	T	T	T	T	T	T	4.0	T	4.0	10.0	1.0	T					T	T	T	
	SN ON GND	-	-	-	-	-	-	-	-	-	-	-	-	-	-	-	-	-	4	4	8	16	17	14	10	5	3	2	-	-	-	
WHITE MOUNTAIN NO 2	SNOWFALL	2.0	1.0				T									T	T		3.5	T	2.0	2.0	2.0	0.5	T	T					2.0	
	SN ON GND	10	10	9	8	7	6	6	5	5	5	4	4	4	3	3	3	3	7	7	9	11	13	13	12	11	11	9	9	8	10	
WOODFORDS	SNOWFALL	1.5													T			4.0			T											
	SN ON GND																	4														
YOSEMITE NATIONAL PARK	SNOWFALL																		4.0													
	SN ON GND																															

DAILY SOIL TEMPERATURES

HIGHEST AND LOWEST SOIL TEMPERATURE FROM CONTINUOUS TEMPERATURE RECORD AT DEPTH SHOWN.

DEPTH IN SOIL		1	2	3	4	5	6	7	8	9	10	11	12	13	14	15	16	17	18	19	20	21	22	23	24	25	26	27	28	29	30	31	Avg.
DAVIS AGRICULTURAL COLLEGE, UNIVERSITY OF CALIFORNIA.																																	
4 Inches (a)	MAX	76	73	76	81	84	86	79	81	82	82	83	78	80	79	81	82	68	62	72	73	73	81	81	83	84	80	85	90	94	98		80.2
	MIN	54	55	61	61	61	60	57	58	58	56	57	60	60	60	56	57	56	55	55	56	55	58	59	60	61	61	62	65	68	70		59.1
RIVERSIDE CITRUS EXPERIMENT STATION, UNIVERSITY OF CALIFORNIA.																																	
STATION 1																																	
12 Inches (b)	MAX	68	67	67	69	70	69	69	68	69	68	68	68	69	69	71	71	70	69	65	63	60	58	58	60	61	64	68	70	72	71		67.0
	MIN	67	66	65	66	67	68	66	66	67	67	67	67	67	68	68	69	68	65	63	60	59	58	58	58	59	61	64	67	68	69		64.9
STATION 2																																	
18 Inches (c)	MAX	59	59	59	59	58	58	58	57	57	57	57	57	57	58	58	58	57	57	57	57	56	53	53	52	53	54	54	55	58	58		56.7
	MIN	58	58	59	58	58	58	58	57	57	57	57	57	57	57	57	57	57	57	57	56	55	53	52	52	52	53	54	54	55	58		56.2

(a) SANDY LOAM -- UNDER BARE GROUND SURFACE. (b) RAMONA SANDY LOAM -- BARE GROUND, EXPOSED TO THE SUN. (c) RAMONA SANDY LOAM -- UNDER THE EAST SKIRT OF A VALENCIA ORANGE TREE, SHADED AND UNDER REGULARLY IRRIGATED SOIL. IRRIGATION WATER ON 18-INCH DEPTH AT 8 A.M. APRIL 1 TO APRIL 3.

See reference notes following Station Index.

TOTAL PRECIPITATION

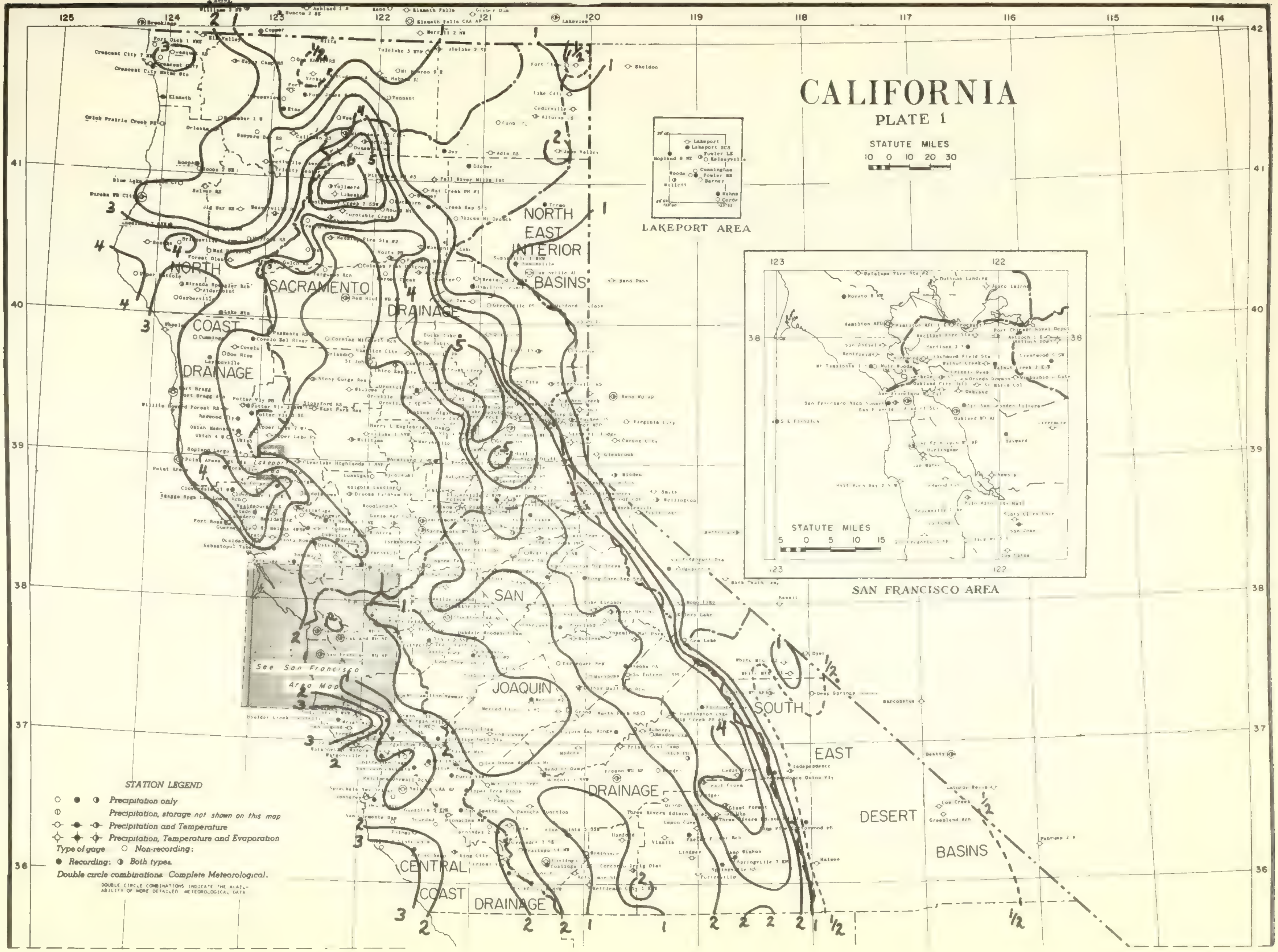

ISOLINES ARE DRAWN THROUGH POINTS OF APPROXIMATELY EQUAL VALUE. CAUTION SHOULD BE USED IN INTERPOLATING ON THESE MAPS, PARTICULARLY IN MOUNTAINOUS AREAS.

AVERAGE TEMPERATURE

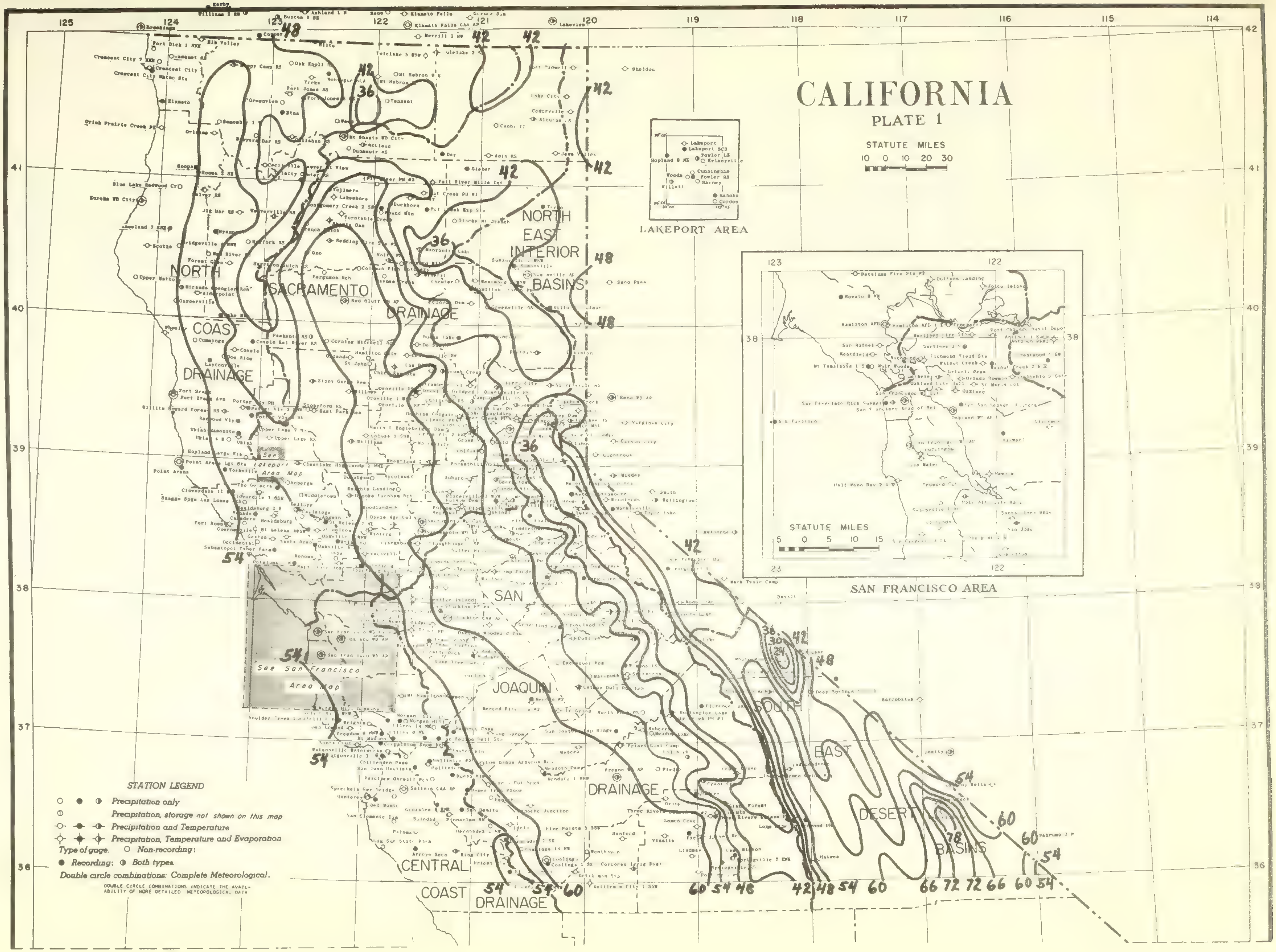

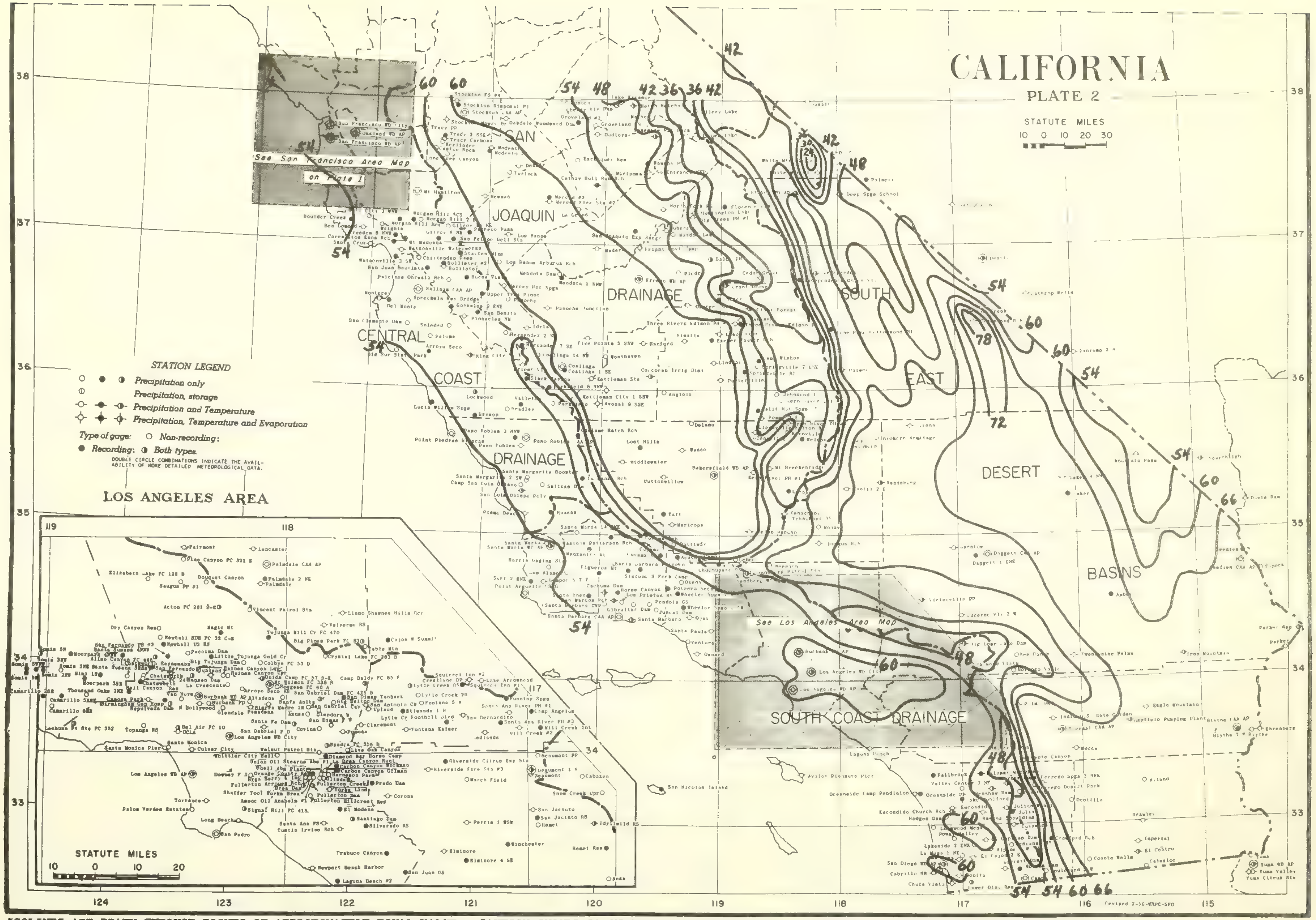

ISOLINES ARE DRAWN THROUGH POINTS OF APPROXIMATELY EQUAL VALUE. CAUTION SHOULD BE USED IN INTERPOLATING ON THESE MAPS, PARTICULARLY IN MOUNTAINOUS AREAS.

STATION INDEX

Station	Index No.	County	Drainage†	Latitude	Longitude	Elevation	Observation time Temp.	Observation time Precip.	Observer	Refer to tables
ACTON ESCONDIDO FC261B-E	0014	LOS ANGELES	29	34 30	118 17	2920		5P	J C FASSOLD	3 C
ADIN RANGER STATION	0029	MODOC	21	41 12	120 57	4193	5P	5P	U S FOREST SERVICE	2 3 5
ALDERPOINT	0088	HUMBOLDT	7	40 11	123 36	435	9A	9A	MRS CORA C OLSEN	2 3 5
ALISO CANYON FC 446	0115	LOS ANGELES	13	34 19	118 33	2367		5P	J SPRECHER	3 C
ALPINE 1 W	0136	SAN DIEGO	[illegible]	32 50	116 47	1700	4P	4P	ERNEST W WRIGHT	2 3 5
ALTADENA	0144	LOS ANGELES	13	34 11	118 08	1125		5P	RUBIO CANON L&W ASN	3
ALTURAS RANGER STATION	0161	MODOC	21	41 29	120 32	4365	8A	8A	U S FOREST SERVICE	2 3 5 7 C
AMBOY	0176	SAN BER'DINO	6	34 33	115 45	620		MID	NAT CHLORIDE OF AM	C
ANGIOLA	0204	TULARE	9	35 59	119 29	205		5P	ANGIOLA ELEV & WHSE	3
ANGWIN PAC UNION COLLEGE	0212	NAPA	17	38 35	122 26	1815	6P	6P	PACIFIC UNION COL	2 3 5
ANTIOCH 1 E	0227	CONTRA COSTA	27	38 00	121 47	46	6P	6P	EDWARD C JENNINGS	2 3 5
ANTIOCH PUMPING PLANT 3	0232	CONTRA COSTA	27	37 59	121 44	60	8A	8A	U S BUR RECLAMATION	2 3 5 6
ANZA	0235	RIVERSIDE	33	33 33	116 41	3900		8A	CORPS OF ENGINEERS	3
APACHE CAMP	0239	VENTURA	30	34 52	119 21	4600		MID	KERN CO ROAD CAMP	C
ARROYO SECO	0322	MONTEREY	24	36 14	121 29	800		MID	CHARLES M HERBERT	C
ARROYO SECO RS FC 508 C	0327	LOS ANGELES	13	34 12	118 10	1220		5P	D G STARR	3
ASH MOUNTAIN	0343	TULARE	9	36 29	118 50	1698	4P	8A	US NAT PARK SERVICE	2 3 5
ASSOC OIL ANAHEIM NO 1	0355	ORANGE	26	33 55	117 53	350		7A	CORPS OF ENGINEERS	3
ATLAS ROAD	0372	NAPA	17	38 25	122 15	1735		MID	GLADYS A DUTRA	C
ATWELL CCC CAMP	0374	TULARE	9	36 28	118 40	6400		VAR	CORPS OF ENGINEERS	S
AUBERRY	0379	FRESNO	27	37 05	119 29	2003	4P	4P	UNION ELEM SCHOOL	2 3 5
AUBURN	0383	PLACER	1	38 54	121 04	1297	7A	7A	DAN BARBER	2 3 5
AVALON PLEASURE PIER	0395	LOS ANGELES	33	33 21	118 20	0	8A	8A	HARBOR MASTER	2 3 5
AVENAL 9 SSE	0398	KINGS	10	35 54	120 03	532	8A	8A	TIDEWATER OIL CO	2 3 5 6
AZUSA FC 143	0410	LOS ANGELES	26	34 08	117 54	607		5P	CORNELIUS SMITH	3
BACKUS RANCH	0418	KERN	6	34 57	118 11	2645	5P	5P	GEORGE L TURCOTT	2 3 5 6
BADGER	0422	TULARE	9	36 38	119 01	3030		MID	MRS LUCILLE E WEDDLE	C
BADGER PASS	0425	MARIPOSA	14	37 40	119 40	7300		VAR	US NAT PARK SERVICE	S
BAKER	0436	SAN BER'DINO	6	35 16	116 04	940		MID	TOWN OF BAKER	C
BAKER 9 NNW	0437	SAN BER'DINO	6	35 23	116 07	1045	8A	8A	L A WTR & PWR DEPT	2 3 5
BAKERSFIELD WB AIRPORT	0442	KERN	10	35 25	119 03	489	MID	MID	U S WEATHER BUREAU	2 3 5 C
BALCH POWER HOUSE	0449	FRESNO	11	36 54	119 06	1750		5P	P G & E COMPANY	3 C
BALL MOUNTAIN LOOKOUT	0468	TEHAMA	23	39 56	122 47	6500		VAR	CORPS OF ENGINEERS	S
BARNESON PARK	0509	ORANGE	26	33 56	117 51	600		8A	CORPS OF ENGINEERS	3
BARRETT DAM	0514	SAN DIEGO	33	32 41	116 40	1623	7A	7A	SAN DIEGO WTR DEPT	2 3 5
BARSTOW	0519	SAN BER'DINO	15	34 54	117 01	2142	6P	6P	SO CALIF WATER CO	2 3 5
BATES RIDGE	0543	SNTA BARBARA	30	34 55	119 54	5300		VAR	U S FOREST SERVICE	S
BEAUMONT	0606	RIVERSIDE	28	33 56	116 59	2580		8A	BEAUMONT IRRIG DIST	3
BEAUMONT PUMPING PLANT	0607	RIVERSIDE	28	33 59	116 58	3045		7A	BEAUMONT IRRIG DIST	3
BEAUMONT 1 N	0609	RIVERSIDE	28	33 57	116 59	2630	4P	[illegible]	B L TATE	2 3 5 6 C
BEEHIVE MEADOW	0617	TUOLUMNE	37	38 00	119 47	6500		VAR	HETCH HETCH WTR SUP	S
BEL AIR FC 10	0619	LOS ANGELES	33	34 05	118 27	540		5P	T J LE BLANC	3 C
BEN LOMOND	0674	SANTA CRUZ	4	37 05	122 06	504	5P	[illegible]	MRS N T SHAW	2 3 5
BENSONS FERRY	0682	SAN JOAQUIN	16	38 15	121 26	17		7A	DAVID P CAMERON JR	3
BERKELEY	0693	ALAMEDA	4	37 52	122 15	299	8P	[illegible]	UNIVERSITY OF CALIF	2 3 5 C
BESWICK 7 S	0715	SISKIYOU	12	41 52	122 14	6140		VAR	U S WEATHER BUREAU	S
BIEBER	0731	LASSEN	21	41 07	121 08	4130		MID	MRS GEORGIA M WOODIN	C
BIG BAR RANGER STATION	0738	TRINITY	35	40 45	123 15	1248	8A	8A	U S FOREST SERVICE	2 3 5
BIG BEAR LAKE DAM	0742	SAN BER'DINO	28	34 14	116 58	6815	5P	6A	KENNETH V SIMPSON	2 3 5 7 C
BIG CREEK PWR HOUSE NO 1	0755	FRESNO	27	37 12	119 15	4928	5P	5P	SO CALIF EDISON CO	2 3 5 7
BIG DALTON DAM FC 223B-E	0758	LOS ANGELES	[illegible]	34 10	117 49	1575		5P	D E WILSON	3
BIG PINE CREEK	0767	INYO	19	37 08	118 28	10000		VAR	DEP WATER RESOURCES	S
BIG PINES PARK FC 83	0779	LOS ANGELES	7	34 23	117 41	6860		5P	HOWARD ROWE	3 C
BIG SUR STATE PARK	0790	MONTEREY	4	36 15	121 47	220		8A	STATE PARK SERVICE	3
BIG TUJUNGA DAM FC 46 D-E	0798	LOS ANGELES	13	34 18	118 11	2315		5P	D J ROBERTSON	3
BIRMINGHAM GEN HOSPITAL	[illegible]	LOS ANGELES	13	34 11	118 30	722		MID	CORPS OF ENGINEERS	C
BISHOP PASS SNOW COURSE	0821	FRESNO	11	37 06	118 34	11040		VAR	CORPS OF ENGINEERS	S
BISHOP WB AIRPORT	0822	INYO	19	37 22	118 22	4108	MID	MID	U S WEATHER BUREAU	2 3 5 7 C
BLACK MTN 2 S	0850	SANTA CLARA	4	37 17	122 09	2331		3P	MRS PROCTOR A CAHILL	3
BLACKS MOUNTAIN	0867	LASSEN	21	40 46	121 12	7200		VAR	U S WEATHER BUREAU	[illegible]
BLACKS MOUNTAIN BRANCH	0870	LASSEN	21	40 44	121 15	5600		7A	U S FOREST SERVICE	3
BLUE CANYON WB AIRPORT	0897	PLACER	8	39 17	120 42	5280	MID	MID	U S WEATHER BUREAU	2 3 5 7 C
BLUE LAKE REDWOOD CREEK	0903	HUMBOLDT	17	40 55	123 49	975		9A	KENNETH E HIBBARD	3
#BLYTHE	0924	RIVERSIDE	5	33 37	114 36	266	6P	6P	O W MALMGREN	2 3 5
BLYTHE 7 W	0925	RIVERSIDE	5	33 37	114 43	390		MID	STATE DIV OF FSTRY	C
BLYTHE CAA AIRPORT	0927	RIVERSIDE	5	33 37	114 43	390	MID	MID	U S CIVIL AERO ADM	2 3 5
BOCA	0931	NEVADA	36	39 23	120 06	5532	8A	8A	HAROLD M PABST	2 3 5 6 7
BONITA	[illegible]	SAN DIEGO	33	32 40	117 02	105	5P	5P	R M ALLEN	2 3 5
BORREGO DESERT PARK	0983	SAN DIEGO	6	33 16	116 25	850		8A	CORPS OF ENGINEERS	3
BORREGO SPRINGS 3 NNE	[illegible]	SAN DIEGO	6	33 17	116 21	625	[illegible]	8A	DI GIORGIO FRUIT	2 3 5
BOULDER CREEK LOCATELLI RANCH	1005	SANTA CRUZ	4	37 08	122 12	2200		MID	VINCENT D LOCATELLI	C
BOULEVARD 5 W	1009	SAN DIEGO	6	32 40	116 20	3250		9A	CORPS OF ENGINEERS	3
BOUQUET CANYON	1013	LOS ANGELES	13	34 35	118 21	3000		MID	L A WTR & PWR DEPT	3
BOWMAN DAM	1018	NEVADA	8	39 27	120 40	5347	5P	5P	NEVADA IRRIG DIST	2 3 5 C
BRADLEY	1034	MONTEREY	24	35 52	120 48	540		8A	ALBERT C RIST	3
BRAWLEY	1048	IMPERIAL	6	32 59	115 32	-119	8A	[illegible]	LYLE C WHITTED	2 3 5
BRAY 10 WSW	1050	SISKIYOU	12	41 34	122 08	5759		VAR	U S WEATHER BUREAU	S
BREA BERRY AND IMPERIAL	1054	ORANGE	26	33 55	117 54	350		[illegible]	CORPS OF ENGINEERS	3
BREA DAM	1057	ORANGE	26	33 53	117 56	275		8A	CORPS OF ENGINEERS	3 C
BRENTWOOD 6 SW	1060	CONTRA COSTA	27	37 53	121 47	325		MID	VERNON R CAKEBREAD	C
BRIDGEPORT DAM	1075	MONO	38	38 19	119 13	6420	5P	5P	WALKER RVR IR DIST	2 3 5 7
BRIDGEPORT RANGER STA	1076	MONO	38	38 16	119 17	6550		MID	U S FOREST SERVICE	C
BRIDGEVILLE 4 NNW	1080	HUMBOLDT	7	40 31	123 49	2050		8A	MRS ALBERT R HUNT	3
BROOKS FARNHAM RANCH	1112	YOLO	23	38 46	122 09	350	9A	9A	MRS JOYCE A FARNHAM	2 3 5 C
BRUSH CREEK RANGER STA	1130	BUTTE	8	39 41	121 20	3560		8A	U S FOREST SERVICE	3 C
BRUSHY SPRINGS GUARD STA	1133	PLACER	1	39 00	120 35	4800		VAR	CORPS OF ENGINEERS	S
BRYSON	1142	MONTEREY	24	35 48	121 05	925		MID	ERNEST A WEFERLING	C
BUCKHORN	1149	SHASTA	21	40 52	121 51	3771		9A	CLOSED 2/18/57	
BUCKS LAKE	1161	PLUMAS	8	39 54	121 12	5200		MID	HAROLD W MC REYNOLDS	C
BUENA VISTA	1170	SAN BENITO	20	36 46	121 11	1640		MID	MRS LOLA F GALLI	C
BULLARDS BAR POWER HOUSE	1180	YUBA	8	39 25	121 09	1740		[illegible]	P G & E COMPANY	3
BURBANK FIRE DEPT FC 226	1192	LOS ANGELES	13	34 11	118 18	650		5P	CHIEF F OLCHVARY	3
#BURBANK WB AIRPORT	1194	LOS ANGELES	13	34 12	118 22	699	MID	MID	U S WEATHER BUREAU	2 3 5 [illegible]
BURLINGAME	1206	SAN MATEO	4	37 35	122 21	10	4P	4P	CITY OF BURLINGAME	2 3 5 6
BURNEY	1214	SHASTA	21	40 53	121 40	3127	[illegible]	[illegible]	RUTH C ESTES	2 3 5
BURTON RANCH	1216	CONTRA COSTA	4	37 52	122 05	560		8A	MRS M A R STIRTON	3
BUTTONWILLOW	1244	KERN	10	35 24	119 28	268	8A	8A	BUENA VISTA W S DIS	2 3 5
CABAZON	1250	RIVERSIDE	6	33 55	116 47	1815		5P	JAMES A WAKELAND	3
CABRILLO NAT MONUMENT	1252	SAN DIEGO	33	32 40	117 14	410	5P	5P	US NAT PARK SERVICE	2 3 5
CACHUMA DAM	1253	SNTA BARBARA	32	34 35	119 59	781	8A	8A	U S BUR RECLAMATION	2 3 5 6 C
CAJON WEST SUMMIT	1272	SAN BER'DINO	6	34 23	117 34	4810		MID	SAN BER'DINO CO FCD	C
CALAVERAS BIG TREES	1277	CALAVERAS	2	38 17	120 19	4696	8A	8A	CAL DIV BEACH & PKS	2 3 5
CALAVERAS RANGER STATION	1280	CALAVERAS	34	38 12	120 22	3343		MID	U S FOREST SERVICE	C
CALEXICO	1288	IMPERIAL	6	32 40	115 27	3		[illegible]	IMPERIAL IRRIG DIST	3
CALIFORNIA HOT SPRINGS RANGER STATION	1300	TULARE	9	35 52	118 41	2975		MID	U S FOREST SERVICE	C
CALISTOGA	1312	NAPA	17	38 35	122 35	365		7A	JOSEPH J SCHOLL JR	3
CALLAHAN RANGER STATION	1316	SISKIYOU	12	41 18	122 48	3136	5P	5P	U S FOREST SERVICE	2 3 5
CAMARILLO 2 SE	1336	VENTURA	33	34 12	119 01	123		MID	ADOHR FARMS	C
CAMARILLO 4 NNW	1338	VENTURA	33	34 16	119 05	352		MID	ROBERT S GRETHER	[illegible]
CAMP ANGELUS	1369	SAN BER'DINO	28	34 09	116 59	5800		MID	JOSEPH HOLT	C
CAMP BALDY FC 85 F	1373	LOS ANGELES	26	34 14	117 40	4300		8A	HERBERT STONE	3 C
CAMPO	1424	SAN DIEGO	33	32 37	116 28	2612	5P	7A	ARCHIE C LEACH	2 3 5
CAMP PARDEE	1428	CALAVERAS	16	38 15	120 51	658	8A	8A	E BAY MUN UTL DIST	2 3 5 6 C
CAMP PIONEER SKI SHELTER	1433	SIERRA	8	39 38	120 34	[illegible]		VAR	U S FOREST SERVICE	S
CAMP SAN LUIS OBISPO	1444	SN LUIS OB'PO	4	35 21	120 41	625		8A	CORPS OF ENGINEERS	3
CAMPTONVILLE RANGER STA	1462	YUBA	8	39 27	121 03	2745		8A	U S FOREST SERVICE	3 C
CAMP WISHON	1470	TULARE	9	36 11	118 40	3800		MID	JESS L BURLESON	C
CANBY RANGER STATION	1476	MODOC	21	41 27	120 52	4312		8A	U S FOREST SERVICE	3
CANOGA PARK PIERCE COL	1484	LOS ANGELES	13	34 11	118 34	794	4P	4P	PIERCE COLLEGE AGR	2 3 5
CANTIL 2 E	1488	KERN	6	35 19	117 56	1955	SS	SS	S AND T RANCH	2 3 5
CANYON DAM	1497	PLUMAS	8	40 10	121 05	4555	5P	5P	P G & E COMPANY	2 3 5 7
CARBON CANYON GILMAN	1518	ORANGE	26	33 56	117 48	1775		MID	CORPS OF ENGINEERS	C
CARBON CANYON WORKMAN	1520	SAN BER'DINO	[illegible]	33 57	117 48	1175		MID	CORPS OF ENGINEERS	C
CASTLE ROCK	1582	SAN JOAQUIN	27	37 38	121 29	624		7A	CLOSED 12/31/56	
CATHAY BULL RUN RANCH	[illegible]	MARIPOSA	27	37 24	120 03	1425	[illegible]	[illegible]	WM H ALISON	2 3 5 C
CAZADERO	1602	SONOMA	22	38 32	123 07	1040		5P	MRS HAZEL L BOROTRA	3
CECILVILLE SAWYER MOUNTAIN VIEW	1606	SISKIYOU	12	41 06	123 03	3000	4P	4P	KENNETH R JACOBSON	2 3 5
CEDAR GROVE	1609	FRESNO	11	36 47	118 40	4650	4P	8A	US NAT PARK SERVICE	2 3 5
CEDARVILLE	1614	MODOC	18	41 32	120 10	4672	8A	8A	US SOIL CON SERVICE	2 3 5
CENTERVILLE POWER HOUSE	1624	BUTTE	23	39 47	121 40	522	8P	8P	P G & E COMPANY	2 3 5
CHALLENGE RANGER STA	1653	YUBA	8	39 29	121 14	2575		[illegible]	U S FOREST SERVICE	3
CHATSWORTH HEYNEMANN RANCH	1679	LOS ANGELES	13	34 16	118 36	1000		7A	CORPS OF ENGINEERS	3
CHATSWORTH FC 24 D	1680	LOS ANGELES	13	34 15	118 36	957		[illegible]	LONNIE BATWAY	[illegible]
CHATSWORTH RESERVOIR	1682	LOS ANGELES	13	34 14	118 37	865		MID	CORPS OF ENGINEERS	C
CHERRY VALLEY DAM	1697	TUOLUMNE	37	37 58	119 55	4765	8A	8A	HETCH HETCH WTR SUP	2 3 5
CHESTER	1700	PLUMAS	[illegible]	40 18	121 13	4530		4P	MRS C B KROEKER	3
CHICO EXPERIMENT STA	1715	BUTTE	23	39 42	121 47	205	4P	4P	US PLANT INTRO GRDN	2 3 5 6 C
CHITTENDEN PASS	1739	SAN BENITO	20	36 54	121 36	125		[illegible]	W E CLINESMITH	[illegible]
CHOLAME HATCH RANCH	1743	SN LUIS OB'PO	24	35 41	120 12	1975		MID	EVERETT C HATCH	C
CHUCHUPATE RANGER STA	1754	VENTURA	10	34 48	119 00	5250		MID	U S FOREST SERVICE	C
CHULA VISTA	1758	SAN DIEGO	33	32 36	117 06	9	8A	8A	WESTERN SALT CO	2 3 5 6
CISCO RANGER STATION	1768	PLACER	8	39 18	120 31	5739		8A	U S FOREST SERVICE	3
CLAREMONT POMONA COL	1779	LOS ANGELES	26	34 06	117 43	1201	6P	6P	F P BRACKETT OBSY	2 3 5
CLARKSBURG	1784	YOLO	23	38 25	121 32	14	8A	8A	AMER CRYSTAL SUG CO	2 3 5
CLAYTON 1 SW	1786	CONTRA COSTA	4	37 56	121 58	1010		MID	HENRY J KAISER CO	C
CLEARLAKE HIGHLANDS 1 NNE	1806	LAKE	23	38 58	122 38	1352	6P	6P	EDWARD J SERRA	2 3 5 C
CLOVERDALE 3 SSE	1838	SONOMA	22	38 46	122 59	320	8A	8A	WILLIE R HATCHER	2 3 5
CLOVERDALE 11 W	1840	SONOMA	22	38 46	123 13	1750		MID	FRANK S ORNBAUM	C
CLOVER MEADOWS GS	1844	MADERA	27	37 32	119 17	7002		VAR	U S FOREST SERVICE	S
COALINGA	1864	FRESNO	27	36 08	120 22	671	11P	11P	U S WB OBSERVER	2 3 5
COALINGA 1 SE	1867	FRESNO	27	36 08	120 20	663		MID	UNION OIL COMPANY	C
COALINGA 14 NW	1869	FRESNO	27	36 14	120 34	1640		5P	MRS CHARLES HOWELL	3
COLBYS FC 53 D	1896	LOS ANGELES	13	34 18	118 07	3675		4P	E R SHINN	3
COLD SPRINGS CAMP	1905	MONTEREY	4	36 13	121 41	3280		VAR	U S FOREST SERVICE	S
COLEMAN FISH HATCHERY	1907	SHASTA	23	40 24	122 09	420		7A	U S F & W SERVICE	3
COLFAX	1912	PLACER	8	39 06	120 58	2418	4P	4P	SOUTHERN PACIFIC CO	2 3 5
COLGATE POWER HOUSE	1916	YUBA	8	39 20	121 11	585		8A	P G & E COMPANY	3
COLUSA 1 SSW	1948	COLUSA	23	39 12	122 01	60	6P	6P	BERNERD J STEPHENS	2 3 5
CONCORD 2 SE	1961	CONTRA COSTA	4	37 57	122 00	260		9A	MRS LETA V TILLEY	3
CONCORD 3 ESE	1962	CONTRA COSTA	4	37 58	121 59	210		9A	ROBERT L ANNAND	3
CONCORD 1 SE	1965	CONTRA COSTA	4	37 59	122 01	110		MID	MRS JEANETTE M HALE	C
CORCORAN IRRIGATION DISTRICT	2012	KINGS	9	36 06	119 34	200	8A	8A	S S WHITEHEAD	2 3 5 C
CORDES	2015	LAKE	23	38 51	122 47	2610		9A	EDWARD J CORDES	3
CORNING HOUGHTON RANCH	2027	TEHAMA	23	39 54	122 22	487		8A	FRANKLIN E REED	3
CORONA	2031	RIVERSIDE	28	33 53	117 34	610	4P	4P	JAMESON COMPANY	2 3 5
CORRALITOS ENOS RANCH	2051	SANTA CRUZ	20	37 00	121 49	730		MID	ALFRED T ENOS	C
COTTONWOOD CREEK	2069	INYO	19	36 29	118 11	10600		VAR	DEP WATER RESOURCES	S
COVELO	2081	MENDOCINO	7	39 47	123 15	1390	SS	SS	HAROLD R MOSS	2 3 5
COVELO EEL RIVER RS	2084	MENDOCINO	7	39 50	123 05	1514		MID	U S FOREST SERVICE	C
COVINA TEMPLE FC 193	2090	LOS ANGELES	26	34 05	117 52	575		5P	WILLIAM B TEMPLE	3
COW CREEK	2092	INYO	6	36 32	116 53	-152	4P	4P	US NAT PARK SERVICE	2 3 5
COYOTE CANYON	2103	RIVERSIDE	6	33 26	116 30	2300		3P	CORPS OF ENGINEERS	3
COYOTE WELLS	2111	IMPERIAL	6	32 44	115 58	250		8A	CORPS OF ENGINEERS	3
CRABTREE MEADOW	2114	TULARE	10	36 34	118 20	10720		VAR	CORPS OF ENGINEERS	S
CRAWFORD RANCH	2139	SAN DIEGO	6	32 53	116 17	1500		MID	ROBERT A CRAWFORD	C
CRESCENT CITY 1 N	2147	DEL NORTE	17	41 46	124 12	40	4P	4P	THE CAL-ORE PWR CO	2 3 5
CRESCENT CITY 7 ENE	2148	DEL NORTE	17	41 48	124 05	120		8A	CAL DIV BEACH & PKS	3
CRESCENT CITY MAINTENANCE STATION	2150	DEL NORTE	17	41 46	124 12	50		MID	STATE DIV OF HWYS	C
CRESTLINE LAKE GREGORY	2163	SAN BER'DINO	15	34 15	117 17	4530		MID	CR FST CO WTR DIST	C
# CROCKETT	2177	CONTRA COSTA	4	38 03	122 13	12	4P	4P	CAL HAWAIIAN SUG CO	2 3 5
CRYSTAL LAKE EAST PINE FLAT FC 283 B	2199	LOS ANGELES	26	34 20	117 50	5770		5P	NORMAN WHITE	3
# CULVER CITY	2214	LOS ANGELES	33	34 01	118 23	80	4P	4P	CULVER CITY	2 3 5
CUMMINGS	2218	MENDOCINO	7	39 50	123 38	1324		5P	D A BUTLER	3
CUNNINGHAM	2224	LAKE	23	38 57	122 52	1421		8A	MRS M V CUNNINGHAM	3
CUYAMA	2236	SNTA BARBARA	30	34 56	119 37	2240	8A	8A	JOHN S ROWELL	2 3 5
CUYAMACA	2239	SAN DIEGO	25	32 59	116 35	4650	8A	8A	A M LEWIS	2 3 5 7
CUYAMA RANCH	2248	SN LUIS OB'PO	30	34 59	119 40	2150		MID	CORPS OF ENGINEERS	C
CUYAMA RANGER STATION	2249	SNTA BARBARA	30	34 51	119 29	2749		MID	U S FOREST SERVICE	C
DAGGETT 1 ENE	2255	SAN BER'DINO	6	34 52	116 52	1975		MID	COOL WATER RANCH	C
DAGGETT CAA AIRPORT	2257	SAN BER'DINO	6	34 52	116 47	1922	MID	MID	U S CIVIL AERO ADM	2 3 5
DAVIS AGR COLLEGE	2294	YOLO	23	38 32	121 45	51	8A	8A	UNIVERSITY OF CALIF	2 3 5 6 C G
DAY	2306	MODOC	21	41 13	121 23	3650		MID	HERMAN L LORENZEN	C
DEEP SPRINGS SCHOOL	2331	INYO	6	37 22	117 59	5225	5P	5P	DEEP SPRINGS SCHOOL	2 3 5 7
DEER CREEK POWER HOUSE	2334	NEVADA	8	39 18	120 51	3700	5P	5P	P G & E COMPANY	2 3 5
DELANO	2346	KERN	9	35 47	119 15	323		8A	KERN CO FSTRY & F D	3
DEL MONTE	2362	MONTEREY	4	36 36	121 52	46		MID	USN POSTGRAD SCHOOL	C
DENAIR	2389	STANISLAUS	37	37 32	120 48	124	5P	5P	W F MOORE	2 3 5
DE SABLA	2402	BUTTE	23	39 52	121 37	2713	4P	4P	P G & E COMPANY	2 3 5
DESCANSO RANGER STATION	2406	SAN DIEGO	33	32 51	116 37	3550		8A	U S FOREST SERVICE	3
DIAMOND BAR HORSE CAMP	2432	LOS ANGELES	26	33 59	117 50	750		MID	CORPS OF ENGINEERS	C
DOBBINS COLGATE FOREBAY	2458	YUBA	8	39 21	121 12	1550	4P	4P	P G & E COMPANY	2 3 5
DONNER MEMORIAL STATE PARK	2467	NEVADA	36	39 19	120 14	5937	8A	8A	CLYDE E STRICKLER	2 3 5
DOS RIOS	2490	MENDOCINO	7	39 43	123 21	927		8A	SHERMAN E SHARITS	3
DOUBLEBUNK MEADOW	2492	TULARE	10	35 57	118 36	6200		VAR	CORPS OF ENGINEERS	S
DOWNEY FIRE DEPT FC107C	2494	LOS ANGELES	33	33 56	118 08	130		5P	DOWNEY FIRE DEPT	3
DOWNIEVILLE RANGER STA	2500	SIERRA	8	39 34	120 50	2895	8A	8A	U S FOREST SERVICE	2 3 5 C
DOYLE 5 SSE	2506	LASSEN	18	39 57	120 05	4385	7A	7A	FRANK M ROWLAND	2 3 5 7
DRY CANYON RESERVOIR	2516	LOS ANGELES	29	34 29	118 32	1511		7A	JAMES B RAY	3
DUDLEYS	2539	MARIPOSA	14	37 45	120 06	3000	6P	6P	W D MC LEAN	2 3 5
DUNNIGAN	2568	YOLO	23	38 53	121 58	63		9A	MRS ALETHA G HUNT	3
DUNSMUIR RANGER STATION	2572	SISKIYOU	23	41 13	122 16	2420		8A	U S FOREST SERVICE	3
DUTTONS LANDING	2580	NAPA	17	38 12	122 18	20	8A	8A	DAN STEELE	2 3 5 6
EAGLE MOUNTAIN	2598	RIVERSIDE	6	33 47	115 28	973	7A	7A	METRO WATER DIST	2 3 5
EAST PARK RESERVOIR	2640	COLUSA	23	39 22	122 31	1205	8A	8A	ORLAND UNIT WU ASSN	2 3 5
EAST VIDETTE MEADOW	2653	TULARE	11	36 44	118 23	10400		VAR	CORPS OF ENGINEERS	[illegible]
EL CAJON 2 E	2705	SAN DIEGO	33	32 47	116 55	525	SS	SS	EDWIN R CUNNINGHAM	2 3 5
EL CAPITAN DAM	2709	SAN DIEGO	25	32 53	116 49	600	8A	8A	SAN DIEGO WATER DEP	2 3 5 C
EL CENTRO 2 SSW	2713	IMPERIAL	6	32 46	115 34	- 30	5P	5P	EL CENTRO WATER DEP	2 3 5 C
ELECTRA POWER HOUSE	2728	AMADOR	16	38 20	120 40	715	5P	5P	P G & E COMPANY	2 3 5
ELIZABETH LAKE CANYON FC 128 B	2735	LOS ANGELES	29	34 36	118 34	2075		5P	E E STUDLEY	3
ELK VALLEY	2749	DEL NORTE	17	42 00	123 43	1711	5P	5P	ROBERT E BOTTEL	2 3 5
ELLERY LAKE	2756	MONO	38	37 56	119 14	9600		MID	CALIF ELEC PWR CO	3
ELLIOTT	2760	SAN JOAQUIN	16	38 14	121 11	90		7A	C NORMAN ADA	3
EL MODENA	2775	ORANGE	[illegible]	33 48	117 47	464		MID	HOMER F WANNAMAKER	C
ELSINORE	2805	RIVERSIDE	[illegible]	33 40	117 21	1300	6P	6P	STATE DIV OF FSTRY	2 3 5
ELSINORE 4 SE	2811	RIVERSIDE	28	33 38	117 16	1450		MID	CLOSED 11/6/56	
ESCONDIDO	2862	SAN DIEGO	33	33 07	117 05	660	6P	6P	DARWIN M TING	2 3 5
ESCONDIDO CHURCH RANCH	2871	SAN DIEGO	33	33 06	117 05	715	6P	6P	ALBERT A CHURCH	2 3 5 C
ETIWANDA 1 N	2895	SAN BER'DINO	28	34 08	117 31	1420		MID	CORPS OF ENGINEERS	C
ETNA	2899	SISKIYOU	12	41 28	122 54	2912		MID	LAWRENCE E BUCHNER	C
# EUREKA WB CITY	2910	HUMBOLDT	17	40 48	124 10	43	MID	MID	U S WEATHER BUREAU	2 3 5 C
EXCHEQUER RESERVOIR	2920	MARIPOSA	14	37 35	120 16	484		5P	MERCED IRRIG DIST	3
EXETER FAUVER RANCH	2922	TULARE	9	36 21	119 04	439		MID	CHARLES O COULTER	C
FAIRFIELD	2933	SOLANO	23	38 15	122 03	15		MID	SOLANO CO SURVEYOR	C
FAIRFIELD POLICE STA	2934	SOLANO	23	38 15	122 03	19	4P	4P	POLICE DEPARTMENT	2 3 5
FAIRMONT	2941	LOS ANGELES	15	34 42	118 26	3060	6A	6A	L A WTR & PWR DEPT	2 3 5
FALLBROOK	2958	SAN DIEGO	33	33 21	117 15	542		MID	US SOIL CON SERVICE	C
FALL RIVER MILLS INTAKE	2964	SHASTA	21	41 01	121 28	3340	8A	[illegible]	P G & E COMPANY	2 3 5 6 7
FERGUSON RANCH	3020	TEHAMA	23	40 21	122 27	800		7A	MRS LISA FERGUSON	3
FIDDLETOWN LYNCH RANCH	3038	AMADOR	16	38 31	120 42	2100		8A	WENTWORTH LYNCH	3 C
FIGUEROA MOUNTAIN	3048	SNTA BARBARA	32	34 44	120 00	3150		MID	U S FOREST SERVICE	C
FINLEY 1 NNE	3055	LAKE	23	39 01	122 52	1340		6P	OTIS B BOARDMAN	C
FIVE POINTS 5 SSW	3083	FRESNO	11	36 21	120 09	284	SS	SS	RAYMOND THOMAS RCH	2 3 5
FLORENCE LAKE	3093	FRESNO	27	37 16	118 58	7355		MID	SO CALIF EDISON CO	C
FOLSOM DAM	3113	SACRAMENTO	1	38 42	121 09	350	[illegible]	8A	U S BUR RECLAMATION	2 3 5 6
FONTANA 5 N	3118	SAN BER'DINO	28	34 11	117 27	1972		6P	ROLAND W GETCHELL	3
FONTANA KAISER	3120	SAN BER'DINO	28	34 05	117 30	1090	4P	4P	KAISER STEEL CORP	2 3 5
FOREST GLEN	3130	TRINITY	35	40 23	123 20	2340	8A	8A	MRS B E ESLICK	2 3 5
FORESTHILL RANGER STA	3134	PLACER	1	39 01	120 50	3200		8A	U S FOREST SERVICE	3
FORT BIDWELL	3157	MODOC	18	41 51	120 08	4498	5P	5P	L J FEE	2 3 5 7
FORT BRAGG	3161	MENDOCINO	17	39 27	123 48	80	8A	8A	CAL-WEST RR & NAV CO	2 3 5 C
FORT BRAGG AVIATION	3164	MENDOCINO	17	39 24	123 49	61	11P	11P	U S WB OBSERVER	2 3 5
FORT JONES 6 ESE	3176	SISKIYOU	12	41 35	122 43	3324		MID	CARL C CRAMER	C
FORT JONES RANGER STA	3182	SISKIYOU	12	41 36	122 51	2720	4P	4P	U S FOREST SERVICE	2 3 5
FORT ROSS	3191	SONOMA	17	38 31	123 15	114	6P	[illegible]	C A CALL	2 3 5
FORWARD MILL	3204	SHASTA	23	40 26	121 44	3300		[illegible]	ALVA J FORWARD	3
FREEDOM 8 NNW	3232	SANTA CRUZ	20	37 03	121 49	1495		MID	MRS ANNA E DRAGICH	C
FRENCH GULCH	3242	SHASTA	23	40 42	122 38	1100		8A	MRS CLARA JONES	3
FRESNO WB AIRPORT	3257	FRESNO	27	36 46	119 42	331	MID	MID	U S WEATHER BUREAU	2 3 5 C
FRIANT GOVERNMENT CAMP	3261	FRESNO	27	36 59	119 43	410	8A	8A	U S BUR RECLAMATION	2 3 5 6
FULLERTON ARROUES RANCH	3279	ORANGE	26	33 54	117 55	330		8A	CORPS OF ENGINEERS	3
FULLERTON CREEK NO 5	3282	ORANGE	26	33 55	117 52	400		VAR	CORPS OF ENGINEERS	3
FULLERTON DAM	3285	ORANGE	26	33 54	117 53	310		8A	CORPS OF ENGINEERS	3 [illegible]
FULLERTON HILLCREST RES	3288	ORANGE	26	33 52	117 54	336		5P	MERRILL C ROYER	3
GARBERVILLE	3320	HUMBOLDT	7	40 06	123 48	340		7A	MRS N E PANCOAST	3
GARDEN VALLEY 2 S	3338	ELDORADO	1	38 50	120 51	1940		7A	R C KYLE	3
GASQUET RANGER STATION	3357	DEL NORTE	17	41 52	123 58	384		8A	U S FOREST SERVICE	3
GEM LAKE	3369	MONO	38	37 45	119 08	8970		MID	CALIF ELEC POWER CO	3
GEORGETOWN	3381	ELDORADO	1	38 54	120 51	2701		8A	WILLIAM BREEDLOVE	3 C
GEORGETOWN RANGER STA	3384	ELDORADO	1	38 55	120 48	3001		[illegible]	U S FOREST SERVICE	3
GERLE CREEK CAMP	3388	ELDORADO	1	38 59	120 23	5500		VAR	U S WEATHER BUREAU	S
GIANT FOREST	3397	TULARE	9	36 34	118 46	6360	5P	8A	MRS ALVA A CAMMACK	2 3 5 7 C
GIBRALTAR DAM	3401	SNTA BARBARA	32	34 31	119 42	1250		6P	SNTA BARBARA WTR DEP	3
GILROY 8 NE	3419	SANTA CLARA	4	37 02	121 26	1050		MID	WILLIAM J KICKHAM	C
GILROY 14 ENE	3422	SANTA CLARA	20	37 06	121 20	1350		8A	JOE GULNAC	[illegible]
GLENDALE STAPEN FC 295 G	3450	LOS ANGELES	13	34 09	118 16	530		5P	RALPH STAPENHORST	3

STATION INDEX

Continued

Station	Index No.	County	Drainage †	Latitude	Longitude	Elevation	Observation time: Temp.	Observation time: Precip.	Observer	Refer to tables
GLENDORA WEST FC 185	3452	LOS ANGELES	26	34 08	117 52	822		5P	MRS L M WEST	3
GLENNVILLE	3463	KERN	10	35 43	118 42	3130	5P	8A	KERN CO FSTRY & F D	2 3 5
GLENNVILLE FULTON RANGER STATION	3465	KERN	10	35 44	118 40	3500		MID	U S FOREST SERVICE	C
GOLD RUN	3491	PLACER	8	39 10	120 52	3240		[illegible]	JOHN F WALL	3
GONZALES 9 ENE	3502	SAN BENITO	24	36 33	121 18	2350		MID	MRS ALTA M BOGUE	C
GRACE MEADOW	3529	TUOLUMNE	37	38 09	119 36	8900		VAR	HETCH HETCH WTR SUP	S
GRANITE BASIN	3548	FRESNO	11	36 52	118 36	10000		VAR	CORPS OF ENGINEERS	S
GRANT GROVE	3551	TULARE	11	36 44	118 58	6580	8A	8A	US NAT PARK SERVICE	2 3 5 7 C
GRASS VALLEY	3571	NEVADA	8	39 12	121 02	2693	3P	3P	CARL E BEYER	2 3 5
GRASS VALLEY 2 NNE	3572	NEVADA	[illegible]	39 14	121 02	2710		MID	ALOYSUIS J KELLEY	C
GRATON 1 W	3578	SONOMA	22	38 26	122 53	210	6P	6P	HOMER L PARNELL	2 3 5
GREENLAND RANCH	3603	INYO	6	36 27	116 52	-168	8A	8A	PAC COAST BORAX CO	2 3 5
GREENVIEW	3614	SISKIYOU	12	41 33	122 54	2818		NOON	MRS EMMA R PEREIRA	[illegible]
GREENVILLE RANGER STA	3621	PLUMAS	8	40 08	120 56	3560		[illegible]	U S FOREST SERVICE	3
GRIZZLY FLATS	3649	ELDORADO	16	38 38	120 32	3930		MID	MRS LAURA B CEDERLOF	[illegible]
GRIZZLY PEAK	3652	CONTRA COSTA	4	37 52	122 13	1754		5P	CITY OF BERKELEY	3
GROVELAND 2	3669	TUOLUMNE	37	37 50	120 14	2825		MID	DUANE J COX	[illegible]
GROVELAND RANGER STATION	3672	TUOLUMNE	37	37 49	120 06	3135		8A	U S FOREST SERVICE	3
GUERNEVILLE	3683	SONOMA	22	38 30	123 00	115		7A	JOSEPH E BUTTNER	[illegible]
HAINES CANYON LOWER FC 364	3703	LOS ANGELES	13	34 16	118 16	2450		5P	JAMES P KINDRED	3
HAINES CANYON UPPER FC 367	3704	LOS ANGELES	13	34 16	118 15	3450		5P	JAMES P KINDRED	3
HAIWEE	3710	INYO	19	36 08	117 57	3825	7A	7A	L A WTR & PWR DEPT	2 3 5 7
HALF MOON BAY 2 NNW	3714	SAN MATEO	4	37 29	122 27	60	7A	7A	SAN MATEO DEPT AGR	2 3 5
HAMILTON BRANCH PH	3725	PLUMAS	8	40 16	121 05	4560		MID	ALBION A SARGENT	C
HAMILTON CITY	3729	GLENN	23	39 44	122 01	150		8A	CLOSED 2/1/56	
HAMILTON AIR FORCE BASE	3734	MARIN	17	38 04	122 31	-2	MID	MID	U S AIR FORCE	2 3 5
HAMILTON AFB 1 E	3735	MARIN	17	38 03	122 30	10	4P	4P	L J ELDER	2 3 5 6
HANFORD	3747	KINGS	11	36 20	119 40	242	SS	SS	STATE DIV OF FSTRY	2 3 5
HANSEN DAM	3751	LOS ANGELES	13	34 15	118 24	975		8A	CORPS OF ENGINEERS	[illegible] C
HAPPY CAMP RANGER STA	3761	SISKIYOU	12	41 48	123 23	1090	5P	5P	U S FOREST SERVICE	2 3 5 C
HARRIS GAGING STATION	3787	SNTA BARBARA	33	34 46	120 25	320		6P	OLIN LEWIS	3
HARRISON GULCH RS	3791	SHASTA	[illegible]	40 22	122 58	2710		[illegible]	U S FOREST SERVICE	3 C
HARRY L ENGLEBRIGHT DAM	3800	NEVADA	[illegible]	39 14	121 16	580		8A	CORPS OF ENGINEERS	3
HAT CREEK RS	3821	SHASTA	21	40 48	121 30	3348		MID	U S FOREST SERVICE	C
HAT CREEK PWR HOUSE NO 1	3824	SHASTA	21	40 56	121 33	3015	8A	8A	P G & E COMPANY	2 3 5
HAVISIDE RANCH	3841	CONTRA COSTA	4	37 57	122 06	330		MID	R W HIRSCHKIND	C
HAYFIELD PUMPING PLANT	3855	RIVERSIDE	6	33 42	115 38	1370	8A	8A	METRO WATER DIST	2 3 5 C
HAYFORK RANGER STATION	3859	TRINITY	35	40 33	123 10	2346		8A	U S FOREST SERVICE	3
HAYWARD	3863	ALAMEDA	[illegible]	37 39	121 58	1000		MID	MRS ABBIE S DRENNAN	C
HEALDSBURG	3875	SONOMA	22	38 37	122 52	101	6P	6P	CITY FIRE DEPT	2 3 5
HEALDSBURG 2 E	3878	SONOMA	22	38 37	122 52	102		[illegible]	W F IVERSEN	3
HEMET	3896	RIVERSIDE	33	33 45	116 58	1595		8A	LAKE HEMET WATER CO	3
HEMET RESERVOIR	3899	RIVERSIDE	33	33 40	116 41	4400		MID	ELMER G JACKSON	[illegible]
HENSHAW DAM	3914	SAN DIEGO	33	33 14	116 46	2700	8A	8A	VISTA IRRIG DIST	2 3 5 [illegible]
HERNANDEZ 2 NW	3925	SAN BENITO	20	36 24	120 50	2160		4P	MAX D LEY	3
HERNANDEZ 7 SE	3928	SAN BENITO	20	36 18	120 42	2765		MID	MRS CLORENE AKERS	C
HETCH HETCHY	3939	TUOLUMNE	37	37 57	119 47	3870	8A	8A	HETCH HETCH WTR SUP	2 3 5 6 7 C
HIGHLAND SPRINGS RANCH	3955	LAKE	23	38 56	122 54	1480		8A	ARTHUR A ANDERSON	3
HILTS	3987	SISKIYOU	12	42 00	122 37	2915		8A	FRUIT GROWERS SUP CO	3
HOBERGS	4010	LAKE	23	38 50	122 43	2980		8A	GEORGE G HOBERG	3
HODGES DAM	4014	SAN DIEGO	33	33 03	117 08	320		7A	SAN DIEGO WTR DEPT	3
HOEGEES FC 60 A	4017	LOS ANGELES	13	34 13	118 02	2650		5P	G ROBINSON	3
HOLLISTER	4022	SAN BENITO	20	36 51	121 24	284	5P	5P	R J PFEFFER	2 3 5
HOLLISTER 2	4025	SAN BENITO	20	36 51	121 24	284		MID	ARTHUR W HOLSWORTH	C
HOLY CITY 3 WNW	4056	SANTA CRUZ	4	37 10	122 02	2200		8A	HENRY B THOMAS	3
HOOPA	4082	HUMBOLDT	35	41 03	123 41	[illegible]		MID	HOOPA INDIAN AGENCY	C
HOOPA 2 SE	4084	HUMBOLDT	35	41 02	123 39	315		5P	ED L ANDERSON	3
HOPLAND 8 NE	4097	LAKE	23	39 01	123 00	2510		MID	MRS S LOUISE RICE	C
HOPLAND LARGO STATION	4100	MENDOCINO	22	39 01	123 07	550		8A	CLIFFORD W CRAWFORD	3
HORSE CANYON	4113	SNTA BARBARA	32	34 37	119 51	1550		MID	CORPS OF ENGINEERS	C
HORSE CORRAL MEADOW	4116	FRESNO	11	36 45	118 46	7675		VAR	CORPS OF ENGINEERS	S
HUASNA	4144	SN LUIS OBPO	30	35 07	120 23	770		MID	MRS GRACE M BAIR	[illegible]
HUCKLEBERRY LAKE	[illegible]	TUOLUMNE	37	38 06	119 45	7800		VAR	HETCH HETCH WTR SUP	[illegible]
HUNTINGTON LAKE	4176	FRESNO	27	37 14	119 13	7020	5P	5P	SO CALIF EDISON CO	2 3 5 7 C
HYAMPOM	4191	TRINITY	[illegible]	40 37	123 28	1240		MID	[illegible]	C
IDRIA	[illegible]	SAN BENITO	27	36 25	120 40	2650	4P	4P	NEW IDRIA Q-S MIN CO	2 3 5
IDYLLWILD RANGER STA	4211	RIVERSIDE	33	33 45	116 43	5397	4P	4P	U S FOREST SERVICE	2 3 5 [illegible]
IMPERIAL	4223	IMPERIAL	6	32 51	115 34	-69	6P	6P	IMPERIAL IRRIG DIST	2 3 5
INDEPENDENCE	[illegible]	INYO	19	36 48	118 12	3950	7A	7A	L A WTR & PWR DEPT	2 3 5 7 C
INDEPENDENCE ONION VLY	4235	INYO	19	36 46	118 20	9175		MID	L A WTR & PWR DEPT	C
INDIO U S DATE GARDEN	4259	RIVERSIDE	6	33 43	116 15	11	MID	8A	US BUR OF PLANT IND	2 3 5
INYOKERN	4278	KERN	[illegible]	35 39	117 49	2440	5P	[illegible]	KERN CO FIRE DEPT	2 3 5
INYOKERN ARMITAGE	4280	KERN	6	35 41	117 41	2218		11P	U S N O T S	[illegible]
IOWA HILL	4288	PLACER	1	39 05	120 51	2970		8A	I E ROSE	3
IRON MOUNTAIN	[illegible]	SAN BER'DINO	6	34 08	115 08	922	7A	7A	[illegible]	2 3 5 C
IRON MOUNTAIN LOOKOUT	4298	ELDORADO	1	38 42	120 21	6180		VAR	U S WEATHER BUREAU	[illegible]
JESS VALLEY	4374	MODOC	21	41 16	120 18	5290	5P	5P	WALTER CANTRALL	2 3 5 7
JOHNSONDALE	4389	TULARE	10	35 58	118 32	4645		8A	J W H CHARLTON	3
JOICE ISLAND	4392	SOLANO	23	38 11	122 03	10	MID	VAR	JOHN MERWIN	2 3 5 6
JULIAN	4412	SAN DIEGO	33	33 05	116 36	4215		MID	STATE DIV OF FSTRY	C
JULIAN WYNOLA	4418	SAN DIEGO	33	33 06	116 39	3655	SS	SS	CHARLES VILINEK	2 3 5
JUNCAL DAM	4422	SNTA BARBARA	[illegible]	34 29	119 31	2060		[illegible]	JOHN K CHASE	[illegible]
[illegible]	4442	FRESNO	27	37 18	119 06	9110		VAR	SO CALIF EDISON CO	[illegible]
KEE RANCH	4467	SAN BER'DINO	6	34 10	116 32	4300		VAR	CORPS OF ENGINEERS	3
KELLOGG	[illegible]	SONOMA	[illegible]	38 38	122 39	1360		8A	LEONARD W TUTTLE	3
KELSEYVILLE	4488	LAKE	23	38 59	122 50	1385		9A	JOSEPH J GLEBE	3
KELSEYVILLE 4 SW	[illegible]	LAKE	23	38 56	122 53	1480		MID	MRS KAREN V BACCI	C
KENTFIELD	4500	MARIN	17	37 57	122 33	45	8A	8A	RICHARD R KLEIN	2 3 5
KERLINGER	4508	SAN JOAQUIN	27	37 41	121 26	172		8A	PAC COAST AGGREGATES	3
KERN RIVER INTAKE NO 3	4518	TULARE	10	35 57	118 29	3650		7A	ALGOT T LOFBERG	3
#KERN RIVER POWER HOUSE NO 1	4520	KERN	10	35 28	118 47	970	5P	5P	SO CALIF EDISON CO	2 3 5
KERN RIVER POWER HOUSE NO 3	4523	KERN	10	35 47	118 26	2703	5P	5P	SO CALIF EDISON CO	2 3 5 7
KETTLEMAN CITY 1 SSW	4534	KINGS	11	36 00	119 58	310	8A	8A	STANDARD OIL CO CAL	2 3 5 6
KETTLEMAN STATION	4536	KINGS	11	36 04	120 05	[illegible]	6P	6P	P G & E COMPANY	2 3 5
KING CITY	4555	MONTEREY	24	36 12	121 08	320	5P	5P	STATE DIV OF FSTRY	2 3 5 C
KLAMATH	4577	DEL NORTE	12	41 32	124 02	25	5P	MID	HAROLD DEL PONTE	2 3 5 C
KNEELAND 10 SSE	4587	HUMBOLDT	7	40 38	123 54	2356		MID	D LEE EMERSON	C
KNIGHTS LANDING	4591	YOLO	23	38 48	121 43	33		8A	TERRY B COTTEN	3
KYBURZ STRAWBERRY	4616	ELDORADO	1	38 46	120 09	5750		MID	HARRY STEVENSON	C
LA BREA CANYON HUNT	[illegible]	ORANGE	26	33 57	117 50	700		VAR	CORPS OF ENGINEERS	[illegible]
LA CRESCENTA FC 251	[illegible]	LOS ANGELES	13	34 13	118 14	1565		5P	[illegible]	3
LAFAYETTE 3 NNE	4633	CONTRA COSTA	4	37 56	122 06	625		5P	[illegible]	[illegible]
LAFAYETTE FIRE STATION	4635	CONTRA COSTA	4	37 53	122 07	290		MID	LAFAYETTE FIRE DEPT	C
#LAGUNA BEACH	4647	ORANGE	33	33 32	117 47	[illegible]	4P	4P	CITY ENGINEER	2 3 5
LAGUNA BEACH 2	4650	ORANGE	33	33 33	117 48	180		MID	L B WATER DIST	C
LA HONDA	4660	SAN MATEO	4	37 19	122 16	670		6P	JAMES C ALLEN	3
LAKE ALPINE	[illegible]	ALPINE	34	38 28	120 01	7500		VAR	DEP WATER RESOURCES	[illegible]
LAKE ARROWHEAD	4671	SAN BER'DINO	15	34 15	117 12	5250	5P	5P	LAKE ARROWHEAD F D	2 3 5 7
LAKE CITY	4675	MODOC	18	41 38	120 13	4613	7A	7A	REV CHARLES F CATLIN	2 3 5 7
LAKE ELEANOR	4679	TUOLUMNE	37	37 58	119 53	4662	8A	8A	HETCH HETCH WTR SUP	2 3 5 7
LAKE MOUNTAIN	[illegible]	TRINITY	7	40 01	123 24	3170		MID	LEONARD M MILLER	C
LAKEPORT	4701	LAKE	23	39 03	122 55	1343	5P	8A	MRS WILLIE GREENE	2 3 5
LAKEPORT SCS	4703	LAKE	23	39 02	122 55	1356		MID	US SOIL CON SERVICE	C
LAKE SABRINA	[illegible]	INYO	19	37 13	118 36	9000		VAR	CALIF ELEC POWER CO	S
LAKESHORE	4709	SHASTA	23	40 53	122 23	1075	8P	8P	U S BUR RECLAMATION	2 3 5 6
LAKESIDE 2 ENE	4711	SAN DIEGO	25	32 52	116 54	450		7A	LA MESA IRRIG DIST	3
LAKE SPAULDING	4713	NEVADA	[illegible]	39 19	120 38	5156	5P	5P	P G & E COMPANY	2 3 5 7
LAKE SPAULDING DAM	4714	NEVADA	[illegible]	39 20	120 38	4960	4P	4P	P G & E COMPANY	2 3 5 6
LAKE WOHLFORD	4726	SAN DIEGO	33	33 10	117 00	1500		MID	ESCONDIDO MTL WTR CO	C
LA MESA	4735	SAN DIEGO	25	32 46	117 01	528	5P	[illegible]	LA MESA FIRE DEPT	2 3 5
LA MESA 1 NE	4736	SAN DIEGO	25	32 47	117 00	660		7A	LA MESA IRRIG DIST	[illegible]
LANCASTER	4747	LOS ANGELES	15	34 42	118 08	2352	MID	5P	SO CALIF EDISON CO	2 3 5
LA PANZA RANCH	4767	SN LUIS OBPO	[illegible]	35 23	120 10	1560		MID	[illegible]	C
LAS PLUMAS	[illegible]	BUTTE	8	39 41	121 29	[illegible]	5P	5P	P G & E COMPANY	2 3 5
LAYTONVILLE	4851	MENDOCINO	7	39 42	123 29	1640		MID	EDWARD E DOWNING	C
LA ZACA FOXEN DIVIDE	[illegible]	SNTA BARBARA	32	34 46	120 07	1470		VAR	U S GEO SURVEY	S
LA ZACA SAN ANTONIO DIVIDE	[illegible]	SNTA BARBARA	32	34 42	120 11	970		VAR	U S GEO SURVEY	[illegible]
LEBEC	4863	KERN	29	34 50	118 52	3583		8A	KERN CO FIRE DEPT	3
LECHUZA PATROL STATION FC 352 B	4867	LOS ANGELES	33	34 05	118 53	1530		[illegible]	L A CO FIRE WARDEN	3 [illegible]
LE GRAND	4884	MERCED	27	37 14	120 15	255	5P	5P	MERCED CO FIRE DEPT	2 3 5
LEMON COVE	4890	TULARE	9	36 23	119 02	513	5P	5P	KAWEAH LEMON CO	2 3 5
LEWIS CREEK KINGS CANYON	4920	FRESNO	11	36 48	118 41	4650		VAR	U S WEATHER BUREAU	S
LINDSAY	4957	TULARE	9	36 11	119 04	395	7P	7P	[illegible]	2 3 5
LITTLE TUJUNGA GOLD CREEK	4986	LOS ANGELES	13	34 19	118 18	2750		MID	CORPS OF ENGINEERS	C
LIVE OAK CANYON FC 230 C	4993	LOS ANGELES	26	34 07	117 44	1255		5P	C F ELDER	[illegible]
LIVERMORE	[illegible]	ALAMEDA	4	37 41	121 47	480	8A	8A	INDEPENDENT WHS CO	2 3 5
LIVORNA HEIGHTS	5000	CONTRA COSTA	4	37 52	122 01	450		9A	MRS B E SPINNEY	3
LLANO SHAWNEE HILLS RCH	5002	LOS ANGELES	15	34 28	117 45	3820	6P	6P	MRS E A EBERLE	2 3 5 7
LOCKWOOD	5017	MONTEREY	24	35 58	121 05	1104		8A	ARCHIE M WEFERLING	3 C
LOCKWOOD MESA	5023	SAN DIEGO	33	32 59	117 15	200		7A	SAN DIEGO WATER CO	3
LODI	5032	SAN JOAQUIN	16	38 07	121 17	40	5P	5P	LODI SEWAGE TREAT PL	2 3 5 6
LOGAN MEADOWS	5040	MADERA	27	37 19	119 19	3000		VAR	SO CALIF EDISON CO	S
LOMPOC SEWAGE PLANT	5064	SNTA BARBARA	32	34 40	120 28	72	4P	4P	LOMPOC SEW TREAT PL	2 3 5
LONE PINE COTTONWOOD POWER HOUSE	5067	INYO	19	36 26	118 03	3950		MID	L A WTR & PWR DEPT	C
LONE TREE CANYON	5074	SAN JOAQUIN	27	37 37	121 23	420		8A	EDWARD C GERLACH	3
LONG BARN EXP STATION	5078	TUOLUMNE	37	38 11	120 01	5200		MID	U S FOREST SERVICE	C
#LONG BEACH	5082	LOS ANGELES	13	33 46	118 12	34	4P	4P	JOHN W TEED	2 3 5
LORAINE	5098	KERN	10	35 18	118 26	2720		MID	CHARLES W POOLE	C
LOS ALAMOS	5107	SNTA BARBARA	33	34 45	120 17	565		8A	HENRY R GEWE	3
#LOS ANGELES WB AIRPORT	5114	LOS ANGELES	13	33 56	118 23	99	MID	MID	U S WEATHER BUREAU	2 3 5 C
LOS ANGELES WB CITY	5115	LOS ANGELES	13	34 03	118 14	312	MID	MID	U S WEATHER BUREAU	2 3 5 C
LOS BANOS	5118	MERCED	27	37 03	120 51	125	5P	6A	ROGER C RICE	2 3 5
LOS BANOS ARBURUA RANCH	5119	MERCED	[illegible]	36 53	120 56	860		SS	ARBURUA RANCH	3
LOS GATOS	5123	SANTA CLARA	4	37 13	121 59	428	5P	5P	CITY FIRE DEPT	2 3 5
LOS PRIETOS RANGER STA	5147	SNTA BARBARA	32	34 32	119 48	1000		5P	U S FOREST SERVICE	3
LOST HILLS	5151	KERN	10	35 37	119 41	285		MID	KERN CO FSTRY & F D	C
LOWER KIBBEY RIDGE	5160	TUOLUMNE	37	38 01	119 53	6500		VAR	HETCH HETCH WTR SUP	S
LOWER OTAY RESERVOIR	5162	SAN DIEGO	33	32 37	116 56	500		MID	SAN DIEGO WTR DEPT	C
LUCERNE VALLEY 2 W	5182	SAN BER'DINO	6	34 27	116 59	2975	SS	SS	DONALD B WILLIAMS	2 3 5
LUCIA WILLOW SPRINGS	5184	MONTEREY	4	35 53	121 27	340		MID	STATE DIV OF HWYS	C
LYTLE CREEK FOOTHILL BOULEVARD	5212	SAN BER'DINO	28	34 07	117 20	1160		MID	CORPS OF ENGINEERS	C
LYTLE CREEK POWER HOUSE	5215	SAN BER'DINO	28	34 12	117 27	2250		2P	SO CALIF EDISON CO	3
LYTLE CREEK RANGER STA	5218	SAN BER'DINO	28	34 14	117 29	2720		8A	U S FOREST SERVICE	3 C
MADERA	5233	MADERA	27	36 58	120 04	270	5P	8A	STATE DIV OF FSTRY	2 3 5
MAD RIVER RANGER STA	5244	TRINITY	17	40 27	123 32	2775		8A	U S FOREST SERVICE	[illegible]
MAGIC MOUNTAIN	5256	LOS ANGELES	29	34 24	118 17	4450		MID	CORPS OF ENGINEERS	C
MAHNKE	5258	LAKE	23	38 52	122 47	2380		MID	MISS M L MAHNKE	C
MAMMOTH PASS	[illegible]	MONO	19	37 37	119 02	9500		VAR	DEP WATER RESOURCES	S
MANDEVILLE ISLAND	5296	SAN JOAQUIN	27	38 02	121 34	10	VAR	VAR	JESSE FIERRO	2 3 5 6
MANZANITA LAKE	5311	SHASTA	23	40 32	121 34	5850	8A	8A	US NAT PARK SERVICE	2 3 5 7 S
MANZANITA MOUNTAIN	5314	SNTA BARBARA	30	34 54	120 05	3125		MID	CORPS OF ENGINEERS	C
MARCH FIELD	5326	RIVERSIDE	[illegible]	33 54	117 15	1533		11P	U S AIR FORCE	3
MARICOPA	5338	KERN	10	35 05	119 23	[illegible]	[illegible]	8P	BANKLINE OIL CO	2 3 5
MARIPOSA	5346	MARIPOSA	27	37 29	119 58	2011		9A	MRS GABRIELLE WILSON	[illegible]
MARKLEEVILLE	5356	ALPINE	3	38 42	119 47	5546		MID	ELOISE B FAIRBANKS	C
MARRE RANCH	5365	SNTA BARBARA	32	34 41	119 59	1450		VAR	U S GEO SURVEY	S
MARTINEZ 3 S	5371	CONTRA COSTA	4	37 58	122 08	225		MID	MARGARET S PLUMMER	C
MARTINEZ 3 SSE	5372	CONTRA COSTA	4	37 58	122 06	278		9A	CHARLES P WEAVER	3
MARTINEZ FIRE STATION	5377	CONTRA COSTA	4	38 01	122 08	26	9A	9A	CITY FIRE DEPT	2 3 5
MARYSVILLE	5385	YUBA	8	39 09	121 35	62	10A	10A	MRS J BANTTARI	2 3 5
MATHER	5400	TUOLUMNE	37	37 53	119 51	4518		5P	CITY SAN FRANCISCO	[illegible]
MC CARTHY POINT RS	5444	TEHAMA	23	40 11	121 41	3800		VAR	U S WEATHER BUREAU	S
MC CLOUD	5449	SISKIYOU	21	41 16	122 08	3300	8A	8A	THOMAS WILLIAMS	2 3 5 7 C
MEADOW LAKE	[illegible]	FRESNO	27	37 05	119 26	4485		7A	RADIO STATION KRFM	[illegible]
MECCA 3 SE	5502	RIVERSIDE	6	33 33	116 02	-175	8A	8A	D B W ALEXANDER	2 3 5
MEDICINE LAKE	5505	SISKIYOU	12	41 35	121 37	6660		VAR	DEP WATER RESOURCES	S
MENDOTA 1 NNW	5526	FRESNO	27	36 47	120 22	174		MID	HENRY E SCHREINER	C
MENDOTA DAM	5528	FRESNO	27	36 47	120 22	175		7A	FRANK F MOITOZA	3
MERCED FIRE STATION 2	5532	MERCED	14	37 18	120 29	169	4P	4P	CITY OF MERCED	2 3 5
MERCED 2	5535	MERCED	14	37 19	120 29	168		MID	MERCED IRRIG DIST	C
MERCEY HOT SPRINGS	5550	FRESNO	27	36 42	120 52	1165		SS	MERCEY HOT SPRINGS	3
MEYERS INSPECTION STA	5572	ELDORADO	36	38 51	120 01	6342		2P	STATE OF CALIF	[illegible]
MICHIGAN BLUFF	5586	PLACER	1	39 03	120 44	3500		MID	ROBERT C WHEELER	C
MIDDLETOWN	5598	LAKE	23	38 45	122 37	1122		8A	STATE DIV OF FSTRY	[illegible]
MIDDLEWATER	5602	KERN	10	35 30	119 49	803	5P	5A	UNION OIL CO OF CAL	2 3 5
MILFORD LAUFMAN RS	5623	LASSEN	18	40 08	120 21	4860		MID	U S FOREST SERVICE	C
MILL CREEK NO 2	5629	SAN BER'DINO	28	34 05	117 02	2965	3P	3P	SO CALIF EDISON CO	2 3 5
MILL CREEK INTAKE	5632	SAN BER'DINO	28	34 05	116 57	4958		MID	SO CALIF EDISON CO	C
MINERAL	5679	TEHAMA	23	40 21	121 36	4901	8A	8A	US NAT PARK SERVICE	2 3 5 7 C
MIRANDA SPENGLER RANCH	5713	HUMBOLDT	7	40 12	123 46	400		5P	L A SPENGLER	3 C
MODESTO	5738	STANISLAUS	37	37 39	121 00	[illegible]	MID	MID	MODESTO IRRIG DIST	2 3 5
MODESTO 2	5741	STANISLAUS	37	37 38	121 00	92		MID	CITY OF MODESTO	C
MOJAVE	5756	KERN	6	35 03	118 10	2775		4P	KERN CO FIRE DEPT	3
MONACHE MEADOWS	5777	TULARE	10	36 13	118 10	8000		VAR	CORPS OF ENGINEERS	S
MONO LAKE	5779	MONO	38	38 01	119 09	6520	[illegible]	5P	MONO INN	2 3 5 7
MONTAGUE 3 NE	5786	SISKIYOU	12	41 45	122 28	2640		MID	TOM W WILLIAMS	C
MONTEREY	5795	MONTEREY	4	36 36	121 54	335	SS	SS	ROBERT W JOHNSON	2 3 5
MONTGOMERY CREEK 2 SSW	5809	SHASTA	21	40 49	121 56	2100		MID	AARON SMITH	C
MOORPARK 1 SSE	5823	VENTURA	33	34 17	118 53	520		8A	US SOIL CON SERVICE	3
MOORPARK 3 SE	5825	VENTURA	33	34 15	118 51	635		MID	EVERETT RANCH	C
MOORPARK 3 NNW	5826	VENTURA	33	34 20	118 54	1050		MID	GEORGE H MERRIKEN	C
MORENA DAM	5840	SAN DIEGO	33	32 41	116 32	3000		MID	SAN DIEGO WATER CO	C
MORGAN HILL 2 E	5844	SANTA CLARA	[illegible]	37 08	121 37	225		8A	MRS THELMA F DOWNER	3
MORGAN HILL BOSSANA RCH	5847	SANTA CLARA	20	37 09	121 47	770		MID	LEONARD A BOSSANA	C
MORGAN HILL SCS	[illegible]	SANTA CLARA	20	37 08	121 39	350		MID	US SOIL CON SERVICE	C
MORONGO VALLEY	5863	SAN BER'DINO	6	34 03	116 34	[illegible]		7A	CORPS OF ENGINEERS	3
MOUNTAIN PASS	5890	SAN BER'DINO	6	35 28	115 32	4735	[illegible]	[illegible]	MT PASS SERVICE STA	2 3 5
MOUNT BRECKENRIDGE	5903	KERN	10	35 27	118 35	7485	5P	5P	TV STATION KERO	2 3 5
MOUNT DANAHER	[illegible]	ELDORADO	1	38 45	120 40	3408		8A	STATE DIV OF FSTRY	3 C
MOUNT DIABLO NORTH GATE	5915	CONTRA COSTA	4	37 52	121 56	2100	7A	7A	CAL DIV BEACH & PARK	2 3 5
MOUNT DIABLO STATE PARK HEADQUARTERS	5916	CONTRA COSTA	4	37 51	121 56	1600		MID	CAL DIV BEACH & PARK	C
MOUNT HAMILTON	5933	SANTA CLARA	[illegible]	37 20	121 39	4206	11P	11P	U S WB OBSERVER	2 3 5 7
MOUNT HEBRON 9 E	5940	SISKIYOU	12	41 46	121 50	4396		6P	LEWIS D PARSONS	3
MOUNT HEBRON RANGER STA	5941	SISKIYOU	12	41 47	122 00	4250	[illegible]	8A	U S FOREST SERVICE	2 3 5
MOUNT MADONNA	5973	SANTA CRUZ	20	37 01	121 43	1800		MID	JAMES M SCHELL	C
MOUNT SHASTA SLOPE	[illegible]	SISKIYOU	23	41 22	122 14	7500		VAR	DEP WATER RESOURCES	[illegible]
MOUNT SHASTA WB CITY	5983	SISKIYOU	23	41 19	122 19	3544	MID	MID	U S WEATHER BUREAU	2 3 5 7 C
MOUNT TAMALPAIS 1 S	5995	MARIN	17	37 55	122 34	950		MID	CAL DIV BEACH & PARK	C
MOUNT WILSON FC 338 B	6006	LOS ANGELES	13	34 14	118 04	5709	4P	4P	U S WB OBSERVER	2 3 5 7 C
MUIR WOODS	6027	MARIN	17	37 54	122 34	140		9A	MUIR WOODS NAT MON	[illegible]
MUMBO BASIN	6032	TRINITY	35	41 12	122 32	5700		VAR	DEP WATER RESOURCES	S
MURCELL RANCH	6035	RIVERSIDE	33	33 32	116 46	3705		8A	CORPS OF ENGINEERS	3
NAPA	6065	NAPA	17	38 18	122 17	[illegible]		7A	EARL S GIPSON	3
#NAPA STATE HOSPITAL	6074	NAPA	17	38 17	122 16	60	5P	8A	JOHN F ALLEMANT	2 3 5
NEEDLES	6115	SAN BER'DINO	5	34 50	114 36	480		MID	CITY OF NEEDLES	C
NEEDLES CAA AIRPORT	6118	SAN BER'DINO	5	34 46	114 37	913	MID	MID	U S CIVIL AERO ADM	2 3 5
[illegible]	6122	LOS ANGELES	15	34 48	118 35	[illegible]		[illegible]	L A WTR & PWR DEPT	3
NEVADA CITY	6136	NEVADA	8	39 16	121 02	2600	[illegible]	8A	CITY OF NEVADA CITY	2 3 5
NEWARK	6144	ALAMEDA	4	37 31	122 02	14	[illegible]	8A	LESLIE SALT COMPANY	2 3 5 6
NEWBURY PARK 2 WNW	6147	VENTURA	33	34 11	118 57	[illegible]		MID	BORCHARD RANCH	[illegible]
NEWBURY PARK 4 SW	6149	VENTURA	33	34 09	118 58	780		7A	RANCHO SIERPA VISTA	[illegible]
NEWHALL SOLEDAD FC 32 C	6162	LOS ANGELES	29	34 23	118 32	1243		4P	L A CO FIRE WARDEN	3
NEWHALL U S RANGER STA	6164	LOS ANGELES	29	34 22	118 31	1342		MID	U S FOREST SERVICE	C
#NEWMAN	6168	STANISLAUS	27	37 19	121 02	91	5P	9A	RAY S WADE	2 3 5
NEWPORT BEACH HARBOR	6175	ORANGE	33	33 36	117 53	8	5P	5A	NEWPORT HARBOR DEPT	2 3 5
NICOLAUS	6193	SUTTER	8	38 54	121 35	47		7A	[illegible]	3
NILAND	6197	IMPERIAL	6	33 17	115 31	-55		7A	IMPERIAL IRRIG DIST	3
NORTH FORK RANGER STA	6252	MADERA	27	37 14	119 30	2630	8A	8A	U S FOREST SERVICE	2 3 5
#NORTH HOLLYWOOD	6256	LOS ANGELES	13	34 10	118 23	619	[illegible]	5P	SN FERN'DO VLY TIMES	2 3 5
NOVATO 8 WNW	6290	MARIN	17	38 08	122 43	350		MID	EDWARD L THOMPSON	C
OAKDALE WOODWARD DAM	6305	STANISLAUS	34	37 52	120 52	215	8A	8A	S SN JOAQUIN IR DIS	2 3 5 6
OAK KNOLL RANGER STA	6328	SISKIYOU	12	41 50	122 51	[illegible]		8A	U S FOREST SERVICE	[illegible]
OAKLAND	6332	ALAMEDA	4	37 47	122 10	440	[illegible]	7P	EARLE G LINSLEY	2 3 5
#OAKLAND CITY HALL	6333	ALAMEDA	4	37 48	122 16	36	MID	MID	CLOSED 11/1/54	
#OAKLAND WB AIRPORT	6335	ALAMEDA	4	37 44	122 12	3	MID	MID	U S WEATHER BUREAU	2 3 5 [illegible]
OAKVILLE 1 WNW	6351	NAPA	17	38 27	122 25	160		NOON	ALLARD A CALKINS JR	3
OAKVILLE 4 SW	6354	NAPA	17	38 23	122 28	1465		MID	RICHARD PLEINER	C
OCCIDENTAL	6370	SONOMA	17	38 25	122 59	1000		7A	ANDREW J BLANEY	3
#OCEANSIDE CAMP PENDLETON	6377	SAN DIEGO	33	33 13	117 24	60	4P	4P	U S MARINE CORPS	2 3 5
OCEANSIDE PUMPING PLANT	[illegible]	SAN DIEGO	33	33 13	117 21	31		MID	CITY OF OCEANSIDE	C
OCOTILLO	6383	SAN DIEGO	[illegible]	33 09	116 08	170		8A	CORPS OF ENGINEERS	3
OILFIELDS JOAQUIN RIDGE	6395	FRESNO	27	36 18	120 24	3620		VAR	U S WEATHER BUREAU	S
OJAI	[illegible]	VENTURA	[illegible]	34 27	119 15	750	5P	5P	VENTURA CO FIRE DEP	2 3 5
OLINDA	6432	ORANGE	26	33 55	117 51	520		[illegible]	CORPS OF ENGINEERS	3
ONO	6455	SHASTA	23	40 29	122 37	980		7A	ALMA L GREEN	3
OPIDS CAMP FC 57 B-E	6465	LOS ANGELES	26	34 15	118 06	4250	[illegible]	[illegible]	L B UNFD SCHOOL DIST	2 3 5 C
ORANGE COUNTY RESERVOIR	[illegible]	ORANGE	26	33 56	117 53	600		MID	CORPS OF ENGINEERS	C
ORANGE COVE	6476	FRESNO	9	36 37	119 18	431	10A	10A	ORANGE COVE CIT ASN	2 3 5
ORICK PRAIRIE CREEK PK	6498	HUMBOLDT	17	41 20	124 02	[illegible]	4P	4P	CAL DIV BEACH & PARK	2 3 5
ORINDA BOWMAN	[illegible]	CONTRA COSTA	4	37 52	122 10	550	7P	7P	[illegible]	2 3 5
ORLAND	[illegible]	GLENN	23	39 45	122 12	254	[illegible]	8A	ORLAND UNIT WU ASSN	2 3 5
ORLEANS	[illegible]	HUMBOLDT	12	41 18	123 32	[illegible]	6P	[illegible]	E J ANDERSON	2 3 5
OROVILLE 1 WSW	[illegible]	BUTTE	8	39 30	121 34	160	11A	11A	CITY OF OROVILLE	2 3 5
OROVILLE 7 SE	6523	BUTTE	8	39 26	121 29	530	6A	[illegible]	[illegible] PALMER	2 3 5

STATION INDEX

Continued

Station	Index No.	County	Drainage ‡	Latitude	Longitude	Elevation	Observation time Temp.	Observation time Precip.	Observer	Refer to tables
OROVILLE BRIDGE	6525	BUTTE	8	39 31	121 34	220		7A	ROBERT E SKINNER	3
OROVILLE RANGER STATION	6528	BUTTE	8	[illegible]	121 34	300		MID	STATE DIV OF FSTRY	C
OSTRANDER LAKE	6552	MARIPOSA	14	37 38	119 33	8600		VAR	DEP WATER RESOURCES	S
OXNARD	6569	VENTURA	33	34 11	119 10	45	4P	8A	AMER CRYSTAL SUG CO	2 3 5
OZENA	6576	VENTURA	30	34 42	119 19	3705		5P	WHEATLEYS RANCH	3
PACHECO PASS	6583	MERCED	27	37 04	121 11	850		MID	U S BUR RECLAMATION	C
PACIFIC HOUSE	6597	ELDORADO	1	38 45	120 30	3440		8A	FLOYD R POOLE	3
PACOIMA DAM FC 33 A-E	6602	LOS ANGELES	13	34 20	118 24	1500		5P	E K BARR	3
PAICINES OHRWALL RANCH	6610	SAN BENITO	20	36 44	121 22	920		NOON	JOHN P OHRWALL	3
PALMDALE	6624	LOS ANGELES	6	34 35	118 07	2655	5P	5P	PALMDALE IRRIG DIST	2 3 5
PALMDALE 2 NE	6625	LOS ANGELES	6	34 36	118 06	2583		MID	PALMDALE IRRIG DIST	C
PALMDALE CAA AIRPORT	6627	LOS ANGELES	6	34 38	118 05	2517	MID	MID	US CIVIL AERO ADM	2 3 5
PALM SPRINGS	6635	RIVERSIDE	6	33 49	116 32	411	5P	5P	PALM SPGS FIRE DEPT	2 3 5
PALO ALTO CITY HALL	6646	SANTA CLARA	4	37 27	122 08	23	8A	8A	ENGINEERING DEPT	2 3 5 C
PALOMA	6650	MONTEREY	24	36 21	121 30	1835		5P	JAMES A BELL	3
PALOMAR MTN OBSERVATORY	6657	SAN DIEGO	33	33 21	116 51	5560	1P	MID	PALOMAR OBSERVATORY	2 3 5 7 C
PALOS VERDES EST FC 43 C	6663	LOS ANGELES	33	33 48	118 23	250		5P	R W HIATT	3
PANOCHE	6675	SAN BENITO	27	36 36	120 50	1265		SS	MISS LILY BERG	3
PANOCHE JUNCTION	6678	FRESNO	27	36 33	120 29	500	5P	5P	P G & E COMPANY	2 3 5
PARADISE MEADOW	6688	TUOLUMNE	37	38 03	119 40	7700		VAR	HETCH HETCH WTR SUP	S
PARKER RESERVOIR	6699	SAN BER'DINO	5	34 17	114 10	738	7A	7A	METRO WATER DIST	2 3 5 C
PARKFIELD	6703	MONTEREY	24	35 53	120 26	1482		7A	HERBERT H DURHAM	3
PARKFIELD 8 NNW	6708	FRESNO	27	36 01	120 29	2640		MID	MARCELENE ROBERTS BH	C
PASADENA	6719	LOS ANGELES	13	34 09	118 09	864	4P	4P	PASADENA WTR DEPT	2 3 5
PASKENTA RANGER STATION	6726	TEHAMA	23	39 53	122 33	755		8A	U S FOREST SERVICE	[illegible] C
PASO ROBLES	6730	SN LUIS OB'PO	24	35 38	120 41	700	5P	5P	LESTER W FRENCH	2 3 5
PASO ROBLES 3 NNW	6736	SN LUIS OB'PO	24	35 40	120 43	815		MID	HARRY E WERNER	C
PASO ROBLES CAA AIRPORT	6742	SN LUIS OB'PO	24	35 40	120 38	803	MID	MID	U S CIVIL AERO ADM	2 3 5
PATTIWAY	6754	KERN	10	34 56	119 23	3868		7A	HUDSON RANCH	3
PAYNES CREEK	6761	TEHAMA	23	40 20	121 54	1850		7A	HORACE L ROGERS	3
PENDOLA GUARD STATION	6791	SNTA BARBARA	32	34 31	119 34	1620		6P	U S FOREST SERVICE	3
PERRIS 1 WSW	6818	RIVERSIDE	33	33 47	117 15	1602	5P	5P	GLENN M SMITH	2 3 5
PETALUMA FIRE STATION 2	6826	SONOMA	17	38 14	122 38	16	5P	5P	PETALUMA FIRE DEPT	2 3 5
PETALUMA 1 N	6829	SONOMA	17	38 15	122 38	30		MID	VICTOR E CHAIX	C
PIEDRA	6857	FRESNO	11	36 48	119 23	580		7A	[illegible]	3
PINE CANYON PATROL STATION FC 321 E	6891	LOS ANGELES	29	34 40	118 26	3275		5P	L A CO FIRE WARDEN	3
PINNACLES NATIONAL MON	6926	SAN BENITO	20	36 29	121 11	1300	4P	4P	US NAT PARK SERVICE	2 3 5
PISMO BEACH	6943	SN LUIS OB'PO	4	35 08	120 38	80	5P	5P	POLICE DEPARTMENT	2 3 5
PIT RIVER PWR HOUSE 5	6946	SHASTA	21	40 59	121 59	1458		5P	P G & E COMPANY	3
PITTS RANCH	6950	LAKE	23	38 56	122 52	1550		8A	AUBREY W PITTS	3
PLACERVILLE	6960	ELDORADO	1	38 44	120 48	1890	8A	8A	P G & E COMPANY	2 3 5
PLACERVILLE IFG	6962	ELDORADO	1	38 44	120 44	2755	8A	8A	INST FST GENETICS	2 3 5 6
PLACERVILLE 1 W	6963	ELDORADO	1	38 44	120 49	1785		MID	CITY OF PLACERVILLE	C
PLEASANT HILL 1 NW	6982	CONTRA COSTA	4	37 57	122 05	60		MID	LOUIS M BAUMFALK	C
PLYMOUTH	7000	AMADOR	16	38 29	120 51	1096		8A	LORRIN L CRAIN	3
POINT ARENA	7009	MENDOCINO	17	38 55	123 42	224		MID	GEORGE E HOLMES	C
POINT ARENA LIGHT STA	7011	MENDOCINO	17	38 57	123 44	60	11P	11P	U S COAST GUARD	2 3 5
POINT ARGUELLO USCG	7016	SNTA BARBARA	33	34 33	120 36	63	11P	11P	U S COAST GUARD	2 3 5
POINT PIEDRAS BLANCAS	7024	SN LUIS OB'PO	4	35 40	121 17	32	11P	11P	U S COAST GUARD	2 3 5
POMONA	7050	LOS ANGELES	26	34 04	117 46	855	5P	5P	J E ADAMSON	2 3 5
PORT CHICAGO NAVAL DEPOT	7070	CONTRA COSTA	4	38 01	122 01	50	8A	8A	U S NAVAL MAGAZINE	2 3 5
PORTERVILLE	7077	TULARE	9	36 04	119 01	393	8A	8A	[illegible]	2 3 5
PORTOLA	7085	PLUMAS	8	39 48	120 28	4838	4P	4P	I C BALDWIN	2 3 5 C
PORTUGUESE MEADOW	7093	TULARE	10	35 48	118 34	7000		VAR	CORPS OF ENGINEERS	S
POSEY 3 E	7096	TULARE	10	35 48	118 38	4920	SS	7A	WILLIAM R BOOTH	2 3 5
POST CORRAL MEADOW	7097	FRESNO	11	37 07	118 54	8215		VAR	CORPS OF ENGINEERS	S
POTRERO SECO	7105	VENTURA	32	34 38	119 26	4850		MID	CORPS OF ENGINEERS	C
POTTER VALLEY 3 NNW	7107	MENDOCINO	22	39 22	123 07	1020		MID	[illegible]	C
POTTER VALLEY 3 SE	7108	MENDOCINO	22	39 18	123 04	1100		MID	RUSSELL E NEAR	C
POTTER VALLEY PWR HOUSE	7109	MENDOCINO	22	39 22	123 08	1014	3P	3P	P G & E COMPANY	2 3 5
POWAY VALLEY	7111	SAN DIEGO	33	32 57	117 04	440		5P	POMERADO SOIL CON DT	[illegible]
PRADO DAM	7123	RIVERSIDE	28	33 53	117 38	570		MID	CORPS OF ENGINEERS	C
PRIEST VALLEY	7150	MONTEREY	24	36 10	120 41	2390	7A	7A	[illegible]	2 3 5
QUAKING ASPEN	7179	TULARE	10	36 07	118 32	7200		VAR	CORPS OF ENGINEERS	S
QUINCY RANGER STATION	7195	PLUMAS	8	39 56	120 57	3409	8A	8A	U S FOREST SERVICE	2 3 5
QUINN RANGER STATION	7205	TULARE	10	36 20	118 35	8300		VAR	CORPS OF ENGINEERS	S
RAMONA SPAULDING	7231	SAN DIEGO	33	33 04	116 51	1470	6P	6P	LOUIS B SPAULDING	2 3 5
RANCHITA	7244	SAN DIEGO	33	33 12	116 32	4000		7A	CORPS OF ENGINEERS	3
RANDSBURG	7253	KERN	15	35 22	117 39	3570	6P	6P	KERN CO FIRE DEPT	2 3 5
RAYWOOD FLATS	7279	SAN BER'DINO	6	34 03	116 49	6620		5P	CALIF ELEC POWER CO	3
RED BLUFF WB AIRPORT	7292	TEHAMA	23	40 09	122 15	341	MID	MID	U S WEATHER BUREAU	2 3 5 C
REDDING FIRE STA NO 2	7296	SHASTA	23	40 35	122 24	577	5P	5P	REDDING FIRE CHIEF	2 3 5 C
REDLANDS	7306	SAN BER'DINO	28	34 03	117 11	1318	MID	2P	REDLANDS DAILY FACTS	2 3 5
REDWOOD CITY	7339	SAN MATEO	4	37 29	122 14	31	5P	5P	CITY FIRE DEPT STA 2	2 3 5
REDWOOD VALLEY	7351	MENDOCINO	22	39 16	123 12	718		MID	THOMAS M JAMESON	C
REPRESA	7370	SACRAMENTO	1	38 42	121 10	305		MID	FOLSOM STATE PRISON	3
#RICHMOND	7414	CONTRA COSTA	4	37 56	122 21	55	4P	4P	CITY OF RICHMOND	2 3 5
RICHMOND FIELD STATION	7416	CONTRA COSTA	4	37 55	122 20	10	8A	5P	[illegible]	2 3 5 6
RIVERSIDE FIRE STA NO 3	7470	RIVERSIDE	28	33 57	117 24	820	5P	5P	RIVERSIDE FIRE DEPT	2 3 5
RIVERSIDE CITRUS EXPERIMENT STATION	7473	RIVERSIDE	28	33 58	117 20	1050	8A	8A	CITRUS EXP STATION	2 3 5 6 C G
ROBERTSON FLAT	7492	PLACER	2	39 10	120 30	[illegible]		VAR	CORPS OF ENGINEERS	S
ROCK CREEK	7510	INYO	19	37 27	118 44	[illegible]		VAR	DEP WATER RESOURCES	S
ROCKLIN	7516	PLACER	1	38 48	121 14	239	6A	6A	RAYMOND H JOHNSON	2 3 5
ROSE MARIE MEADOW	7560	FRESNO	27	37 19	118 52	10000		VAR	SO CALIF EDISON CO	S
ROUND MEADOW	7579	TULARE	10	35 58	118 21	9000		VAR	CALIF STATE ENG	S
ROUND MOUNTAIN	7580	SHASTA	23	40 48	121 57	2010		7A	LLOYD D COMPTON	3
RUNNING SPRINGS	7600	SAN BER'DINO	28	34 12	117 05	6000		MID	STATE DIV OF HWYS	C
[illegible] SPRINGS	7623	TUOLUMNE	37	38 06	119 51	7900		VAR	HETCH HETCH WTR SUP	S
SACRAMENTO WB AIRPORT	7630	SACRAMENTO	23	38 31	121 30	17	MID	MID	U S WEATHER BUREAU	2 3 5 C
#SACRAMENTO WB CITY	7633	SACRAMENTO	23	38 35	121 30	25	MID	MID	U S WEATHER BUREAU	2 3 5 C
SADDLE CAMP RANGER STA	7637	TEHAMA	23	40 10	122 48	3850		VAR	U S WEATHER BUREAU	S
SAGEHEN CREEK	7641	NEVADA	36	39 26	120 14	6337		5P	UNIVERSITY OF CALIF	3
SAINT HELENA	7643	NAPA	17	38 30	122 28	255	6P	6P	EDWIN L PAULSON	2 3 5
SAINT HELENA 4 WSW	7646	NAPA	17	38 30	122 32	1792		MID	[illegible]	C
SAINT HELENA 7 NE	7649	NAPA	23	38 34	122 22	1050		MID	CLARA B ABREAU	C
SAINT JOHN	7656	GLENN	23	39 43	122 00	[illegible]		7A	JAMES A STURGEON	3
SAINT MARYS COLLEGE	7661	CONTRA COSTA	4	37 50	122 06	625	5P	5P	BROTHER U BENEDICT	2 3 5 C
SALINAS CAA AIRPORT	7669	MONTEREY	24	36 40	121 36	74	MID	MID	U S CIVIL AERO ADM	2 3 5
SALINAS DAM	7672	SN LUIS OB'PO	24	35 20	120 30	1350		8A	SN LUIS OB'PO CO FCD	3
SALSIPUEDES GAGING STA	7681	SNTA BARBARA	32	34 35	120 24	250		VAR	U S GEO SURVEY	S
SALSIPUEDES JALAMA DIV	[illegible]	SNTA BARBARA	32	34 32	120 23	1150		VAR	U S GEO SURVEY	S
SALT SPRINGS PWR HOUSE	7689	AMADOR	16	38 30	120 13	3700	3P	3P	P G & E COMPANY	2 3 5 6 S
SALYER RANGER STATION	7698	TRINITY	35	40 53	123 35	623	8A	8A	U S FOREST SERVICE	2 3 5
SAN ANDREAS 3 S	7702	CALAVERAS	2	38 09	120 41	1100		7A	CALAVERAS CEMENT CO	3
SAN ANTONIO CANYON MOUTH	7711	LOS ANGELES	28	34 10	117 40	2394	4P	4P	SO CALIF EDISON CO	2 3 5
SAN ANTONIO SANTA MARIA	7713	SNTA BARBARA	33	34 49	120 21	[illegible]		VAR	U S GEO SURVEY	S
SAN BENITO	7719	SAN BENITO	20	36 31	121 05	1360		MID	JOHN M SHIELDS	C
SAN BERNARDINO CO HOSP	7723	SAN BER'DINO	28	34 08	117 16	1125	6P	6P	S B CO HOSPITAL	2 3 5
SAN CLEMENTE DAM	7731	MONTEREY	4	36 26	121 42	[illegible]		7A	CALIF WTR & TEL CO	3
SANDBERG PATROL STATION FC 130 B	7734	LOS ANGELES	29	34 45	118 43	4025		4P	L A CO FIRE WARDEN	3
SANDBERG WB	7735	LOS ANGELES	29	34 45	118 44	4517	MID	MID	U S WEATHER BUREAU	2 3 5 7 C
#SAN DIEGO WB AIRPORT	7740	SAN DIEGO	33	32 44	117 10	19	MID	MID	U S WEATHER BUREAU	2 3 5 C
SAN DIMAS FIRE WARD FC 95	7749	LOS ANGELES	26	34 06	117 48	960		5P	L A CO FIRE WARDEN	3
SAN DIMAS TANBARK FLAT	7750	LOS ANGELES	26	34 12	117 46	2750		MID	U S FOREST SERVICE	C
SAN FELIPE BELL STATION	7755	SANTA CLARA	20	37 02	121 19	355		MID		C
SAN FERNANDO	7759	LOS ANGELES	13	34 16	118 28	965	6P	6P	S F HEIGHTS LEMON AS	2 3 5
SAN FERNANDO POWER HOUSE	7762	LOS ANGELES	13	34 19	118 30	1248		MID	CORPS OF ENGINEERS	C
#SAN FRANCISCO CALIF ACADEMY OF SCIENCES	7765	SN FRANCISCO	4	37 46	122 28	245	4P	4P	CALIF ACAD OF SCI	2 3 5 C
SAN FRANCISCO RICHMOND SUNSET	7767	SN FRANCISCO	4	37 47	122 30	18		MID	CITY SAN FRANCISCO	C
#SAN FRANCISCO WB AIRPORT	7769	SAN MATEO	4	37 37	122 23	8	MID	MID	U S WEATHER BUREAU	2 3 5 C
#SAN FRANCISCO FEDERAL BUILDING	7772	SN FRANCISCO	4	37 47	122 25	52	MID	MID	U S WEATHER BUREAU	2 3 5 C
SAN GABRIEL CANYON PH	7776	LOS ANGELES	26	34 09	117 54	744		5P	PASADENA WATER DEPT	3
SAN GABRIEL DAM FC425BE	7779	LOS ANGELES	26	34 12	117 52	1481		5P	E E DE VORE	3 C
SAN GABRIEL FIRE DEPT	7785	LOS ANGELES	13	34 06	118 06	400	4P	4P	CITY FIRE DEPT	2 3 5
SAN GREGORIO 3 SE	7807	SAN MATEO	4	37 18	122 20	[illegible]	5P	5P	POMPONIO RANCH	2 3 5
SAN JACINTO	7810	RIVERSIDE	33	33 48	116 59	1550	7P	7P	[illegible]	2 3 5
SAN JACINTO RANGER STA	7813	RIVERSIDE	33	33 47	116 58	[illegible]		MID	STATE DIV OF FSTRY	C
SAN JOAQUIN EXP RANGE	7817	MADERA	27	37 05	119 44	1470		[illegible]	U S FOREST SERVICE	C
#SAN JOSE	7821	SANTA CLARA	4	37 20	121 53	95	MID	MID	E O BILLWILLER	2 3 5 C
SAN JUAN BAUTISTA	7834	SAN BENITO	20	36 49	121 31	550		MID	MRS M A BINGHAM	C
SAN JUAN GUARD STATION	7837	ORANGE	33	33 36	117 31	[illegible]		MID	CORPS OF ENGINEERS	C
SAN LUIS OBISPO POLY	7851	SN LUIS OB'PO	4	35 18	120 40	[illegible]	7A	7A	JOHN H PEROZZI	2 3 5 C
SAN MARCOS RANCH	7861	SNTA BARBARA	32	34 33	119 52	800	7A	7A	U S BUR RECLAMATION	2 3 5 C
#SAN MATEO	7864	SAN MATEO	4	37 34	[illegible]	30	5P	5P	CITY FIRE DEPT	2 3 5
SAN NICOLAS ISLAND	7870	VENTURA	33	33 14	119 28	503		MID	U S NAVY	C
#SAN PEDRO	7876	LOS ANGELES	33	33 43	118 16	10	5P	5P	MARINE EXCHANGE	2 3 5
#SAN RAFAEL	7880	MARIN	17	37 58	122 32	31	5P	5P	CITY ENGINEER	2 3 5
SAN RAMON 1 SSW	[illegible]	CONTRA COSTA	4	37 46	121 59	555		MID	HOWARD C WIEDEMANN	C
SANTA ANA FIRE STATION	[illegible]	ORANGE	28	33 45	117 52	115	5P	5P	SANTA ANA FIRE DEPT	2 3 5
SANTA ANA RIVER PH 3	[illegible]	SAN BER'DINO	28	34 07	117 07	1960		MID	CORPS OF ENGINEERS	C
SANTA ANA RIVER PH NO 1	[illegible]	SAN BER'DINO	28	34 08	117 04	2765	1P	1P	SO CALIF EDISON CO	2 3 5
SANTA ANITA FERN FC 432	[illegible]	LOS ANGELES	13	34 12	118 01	2035		[illegible]	G ROBINSON	3
SANTA BARBARA	[illegible]	SNTA BARBARA	33	34 26	119 42	100	5P	5P	S BARBARA FIRE DEPT	2 3 5 C
SANTA BARBARA CAA AP	7905	SNTA BARBARA	33	34 26	119 50	9	MID	MID	U S CIVIL AERO ADM	2 3 5
SANTA BARBARA POTRERO	7908	SNTA BARBARA	30	34 47	119 39	5200		MID	CORPS OF ENGINEERS	C
SANTA BARBARA TV PEAK	7909	SNTA BARBARA	32	34 32	119 57	4000		5P	TV STATION KEYT	3
SANTA CLARA UNIVERSITY	7912	SANTA CLARA	4	37 21	121 [illegible]	88	5P	5P	UNIV OF SANTA CLARA	2 3 5
SANTA CRUZ	7916	SANTA CRUZ	4	36 59	122 01	125	[illegible]	5P	ROBERT E BURTON	2 3 5
SANTA FE DAM	7926	LOS ANGELES	13	34 07	117 58	427		8A	CORPS OF ENGINEERS	3 C
SANTA MARGARITA 2 SW	7930	SN LUIS OB'PO	24	35 22	120 38	1250		6P	CLARENCE MC KUSICK	3
SANTA MARGARITA BOOSTER	7933	SN LUIS OB'PO	24	35 23	120 38	1153		8A	JOHN E JONES JR	3
SANTA MARIA	7940	SNTA BARBARA	30	34 57	120 26	224	8A	8A	A A HOWARD	2 3 5
SANTA MARIA 14 ENE	7942	SNTA BARBARA	30	35 01	120 12	815		7A	JAMES R JENSEN	3
SANTA MARIA WB AIRPORT	7946	SNTA BARBARA	30	34 54	120 27	238	MID	MID	U S WEATHER BUREAU	2 3 5 C
SANTA MONICA	7950	LOS ANGELES	33	34 01	118 29	80		4P	CITY SANTA MONICA	3
# SANTA MONICA PIER	7953	LOS ANGELES	33	34 01	118 30	0	5P	5P	S M LIFEGUARD SER	2 3 5
SANTA PAULA	7957	VENTURA	29	34 21	119 [illegible]	265	8A	[illegible]	ERVIN D STUART	2 3 5
SANTA PAULA 3 SE	7959	VENTURA	33	34 20	119 01	2250		MID	SHELL OIL CO	C
SANTA ROSA	7965	SONOMA	22	38 [illegible]	122 43	167	7A	7A	CLARENCE S NEWBERRY	2 3 5
SANTA SUSANA 4 NNE	7973	VENTURA	33	34 20	118 42	1520		MID	CERRO VIEJO RANCH	C
SANTA YNEZ	7976	SNTA BARBARA	32	34 37	120 06	600		MID	SNTA YNEZ HIGH SCHL	C
SANTIAGO DAM	[illegible]	ORANGE	28	33 48	117 43	1025		8A	CORPS OF ENGINEERS	3 C
SAUGUS POWER PLANT NO 1	8014	LOS ANGELES	29	34 35	118 27	2105		6A	L A PWR & LIGHT DEP	[illegible]
SAWYERS BAR RANGER STA	[illegible]	SISKIYOU	12	41 18	123 08	2169		8A	U S FOREST SERVICE	3
# SCOTIA	[illegible]	HUMBOLDT	7	40 29	124 06	139	8A	[illegible]	PACIFIC LUMBER CO	2 3 5
SEARSVILLE LAKE	[illegible]	SAN MATEO	4	37 24	122 14	350		8A	AUSTIN CLAPP	3
SEBASTOPOL 4 S	8072	SONOMA	22	38 21	122 50	175		MID	WILLIAM G SANDERS	C
SEPULVEDA DAM	[illegible]	LOS ANGELES	13	34 10	118 28	740		8A	CORPS OF ENGINEERS	3 C
SHAFFER TOOL WORKS BREA	8119	ORANGE	26	33 55	117 54	360		8A	CORPS OF ENGINEERS	3
SHASTA DAM	8135	SHASTA	23	40 43	122 25	1076	8A	8A	U S BUR RECLAMATION	2 3 5 6 C
SHELL ABSORPTION PLANT	8158	LOS ANGELES	26	33 57	117 54	800		9A	CORPS OF ENGINEERS	3
[illegible]	8173	ELDORADO	1	38 40	120 55	1375		7A	THEODORE B HEUSNER	[illegible]
SIERRA CITY	[illegible]	SIERRA	8	39 34	120 38	4175	8A	[illegible]	WILLIAM G KIRCHNER	2 3 5 7
SIERRA MADRE 1 N	[illegible]	LOS ANGELES	13	34 10	118 04	1153	6P	6P	MISS E MC KINNEY	2 3 5
SIERRAVILLE RANGER STA	[illegible]	SIERRA	8	39 35	120 22	4975	8A	8A	U S FOREST SERVICE	2 3 5 7 C
SIGNAL HILL FC 415	8230	LOS ANGELES	13	33 48	118 10	115		5P	GEORGE I OSBORNE	3 C
SILVERADO RANGER STA	8243	RIVERSIDE	28	33 45	117 40	1100		MID	CORPS OF ENGINEERS	C
SIMI	[illegible]	VENTURA	33	34 [illegible]	118 47	765		MID	CLOSED 11/15/56	
SISQUOC SOUTH FORK CAMP	[illegible]	SNTA BARBARA	30	34 46	119 46	2500		MID	CORPS OF ENGINEERS	C
SKAGGS SPRINGS LAS LOMAS RANCH	8272	SONOMA	22	38 41	123 08	1930		8A	JOHN K LEITHOLD	3
SLACK CANYON	8276	MONTEREY	24	36 05	120 40	1730		MID	CALIF DIV OF FSTRY	C
SLOUGHHOUSE 6 SE	8293	SACRAMENTO	16	38 28	121 05	160		8A	ORIN W VAN VLECK	3
SMITH RIVER 3 WNW	8311	DEL NORTE	17	41 57	124 12	25		8A	WILLIAM M RILEY	3
@ SNOW CREEK UPPER	8317	RIVERSIDE	6	33 52	116 41	1940		9A	PALM SPRINGS WTR CO	3
SNOW FLAT	8318	MARIPOSA	14	37 [illegible]	119 30	8700		VAR	DEP WATER RESOURCES	S
SODA SPRINGS	[illegible]	NEVADA	8	39 19	120 23	6750	8A	8A	ARTHUR COUILLARD	2 3 5 7 C
SOLEDAD	8338	MONTEREY	24	36 26	121 [illegible]	204		8A	JAN M JACOBSEN	3
SOMESBAR 1 W	[illegible]	HUMBOLDT	12	41 23	123 29	550		8A	KARL S BELLMAN	3
SOMIS 2 NNW	8347	VENTURA	33	34 17	119 00	510		MID	RICHARD BARD JR	C
SOMIS 3 NE	8348	VENTURA	33	34 17	118 58	490		8A	LAWTON INVEST CO	3
SOMIS 3 NW	[illegible]	VENTURA	33	34 17	119 03	510		[illegible]	BERYLWOOD INVEST CO	3
SOMIS 5 WNW	[illegible]	VENTURA	33	34 17	119 04	520		MID	JOHN DE BONI	C
SONOMA	8351	SONOMA	17	38 17	122 27	20	5P	5P	LAURENCE W DICKEY	2 3 5
SONORA	[illegible]	TUOLUMNE	37	37 59	120 23	1830	[illegible]	8A	P G & E COMPANY	2 3 5
S E FARALLON	[illegible]	SN FRANCISCO	4	37 [illegible]	123 00	27		MID	U S COAST GUARD	C
SO ENTRANCE YOSEMITE NP	8380	MARIPOSA	14	37 30	119 38	5135	4P	4P	US NAT PARK SERVICE	2 3 5 7
SOUTH LAKE	[illegible]	INYO	19	37 10	118 34	9500		VAR	CALIF ELEC POWER CO	S
SPADRA PACIFIC COLONY FC 356 C	8436	LOS ANGELES	26	34 [illegible]	117 49	690		4P	R S HUTCHINSON	3 C
SPRECKELS HWY BRIDGE	8446	MONTEREY	24	36 36	121 41	60		8A	MRS W B HENNES	3
SPRINGVILLE 7 ENE	8455	TULARE	9	36 10	118 42	2470		7A	ELMER A SUTTON	3
SPRINGVILLE RANGER STA	8460	TULARE	9	36 08	118 48	1050		MID	U S FOREST SERVICE	C
SQUAW VALLEY LODGE	8474	PLACER	36	39 [illegible]	120 14	6226	4P	9A	SQUAW VLY DEVEL CO	2 3 5 7
SQUIRREL INN 1	8476	SAN BER'DINO	15	34 14	117 15	5239		5P	EDGAR L KEISTER	3
SQUIRREL INN 2	8473	SAN BER'DINO	15	34 14	117 14	5723	5P	5P	LEROY KEMP	2 3 5 7
STATE LAKES	8510	FRESNO	11	36 [illegible]	118 [illegible]	10200		VAR	CORPS OF ENGINEERS	[illegible]
[illegible] MEADOW	8514	FRESNO	11	36 [illegible]	118 55	8300		VAR	CORPS OF ENGINEERS	S
STAYTON MINE	[illegible]	SAN BENITO	20	36 55	121 13	2975		MID	RANAR B KNOX	C
STOCKTON DISPOSAL PLANT	8554	SAN JOAQUIN	27	37 56	121 [illegible]	11		MID	CITY OF STOCKTON	C
# STOCKTON CAA AIRPORT	8558	SAN JOAQUIN	27	37 54	121 15	22	MID	MID	U S CIVIL AERO ADM	2 3 5
STOCKTON FIRE STATION 4	8560	SAN JOAQUIN	27	37 58	121 18	11	8A	8A	STOCKTON FIRE DEPT	2 3 5
STOCKTON MOWRY BRIDGE	8562	SAN JOAQUIN	27	37 51	121 23	15	5P	5P	MARTIN P MUHS	2 3 5 6
STONYFORD RANGER STA	8580	COLUSA	23	39 23	122 33	1168		8A	U S FOREST SERVICE	3
STONY GORGE RESERVOIR	8587	GLENN	23	39 [illegible]	122 32	800	5P	5P	ORLAND UNIT WU ASSN	2 3 5 C
[illegible] MEADOW	8591	SHASTA	21	41 10	121 56	5300		VAR	DEP WATER RESOURCES	S
STRAWBERRY VALLEY	[illegible]	YUBA	8	39 34	121 06	3784	5P	5P	[illegible]	2 3 5 7
SUGARLOAF MEADOW	8635	TULARE	11	36 43	118 40	7200		VAR	CORPS OF ENGINEERS	[illegible]
SUNLAND	[illegible]	LOS ANGELES	13	34 16	118 18	1460	7P	7P	FRANK T STEVENS	2 3 5
SURF 2 ENE	8697	SNTA BARBARA	32	34 41	120 34	105		MID	US DISCIPLINARY BKS	C
SUSANA KNOLLS	8700	VENTURA	33	[illegible] 16	118 40	1085		8A	SUSANA KN FIRE STA	3
SUSANVILLE	8701	LASSEN	18	40 25	120 39	4195		8A	CITY OF SUSANVILLE	[illegible]
SUSANVILLE AIRPORT	8702	LASSEN	18	40 23	120 33	4148	10P	10P	DAVID BARR	2 3 5 7
SUSANVILLE 1 WNW	8703	LASSEN	18	40 26	120 40	4555		MID	STATE DIV OF FSTRY	C
SUTTER HILL RANGER STA	8713	AMADOR	16	38 23	120 48	1580		8A	STATE DIV OF FSTRY	[illegible]
TABLE MOUNTAIN	8748	LOS ANGELES	6	34 23	117 41	7500	5P	5P	SMITHSONIAN OBSY	2 3 5 7
TAFT	8752	KERN	10	35 09	119 [illegible]	1025		MID	KERN CO FORESTRY & FIRE DEPT	C
TAHOE	8758	PLACER	36	39 10	120 09	6228	8A	8A	ARTHUR E FRODENBERG	2 3 5 6 7
TALBOT CAMP	8771	PLACER	1	39 12	120 22	6000		VAR	DEP WATER RESOURCES	S
TEHACHAPI	8826	KERN	10	[illegible] 08	118 27	3975	6P	6P	MRS ANITA COWAN	2 3 5 7
TEHACHAPI RANGER STA	8832	KERN	10	35 08	118 27	3975		MID	KERN CO FIRE DEPT	C
TEJON RANCHO	[illegible]	KERN	10	35 [illegible]	118 45	1425	6P	[illegible]	TEJON RANCH CO	2 3 5
TENNANT	8860	SISKIYOU	12	41 35	121 55	4750		5P	MRS MARGARET KNOLL	3
TERMO	8873	LASSEN	18	40 52	120 27	5300		MID	SULO E LAKSO	C
THE CEDARS	8881	PLACER	1	39 15	120 21	5900		VAR	CORPS OF ENGINEERS	S
THE GEYSERS	8885	SONOMA	22	38 48	122 49	1600		MID	FRANK A DEWEY	C
THERMAL CAA AIRPORT	8892	RIVERSIDE	6	33 37	116 10	-120	MID	MID	U S CIVIL AERO ADM	2 3 5 C
THOUSAND OAKS 2 N	[illegible]	VENTURA	33	34 12	118 50	915		8A	HILLSDALE RANCH	3
THREE RIVERS EDISON PH 2	8914	TULARE	9	36 28	118 53	950	5P	5P	SO CALIF EDISON CO	2 3 5
THREE RIVERS EDISON PH 1	8917	TULARE	[illegible]	[illegible] 28	118 52	1140		MID	SO CALIF EDISON CO	C
TIGER CREEK POWER HOUSE	8928	AMADOR	16	[illegible] 28	120 27	2355	4P	4P	P G & E COMPANY	2 3 5 C
TOPANGA RANGER STA FC 6	8967	LOS ANGELES	33	34 05	118 36	747		5P	L A CO FIRE WARDEN	3
TOPAZ LAKE	8970	MONO	38	38 40	119 33	5044	6P	6P	TOPAZ INSPECTION STA	2 3 5 7
TORRANCE	8973	LOS ANGELES	33	33 50	118 20	87	4P	4P	TORRANCE FIRE DEPT	2 3 5
TRABUCO CANYON	8992	ORANGE	33	33 39	117 36	970		MID	ORANGE CO PARK DEPT	C
TRACY 2 SSE	8997	SAN JOAQUIN	27	37 43	121 25	105		MID	AAGE R TUGEL	C
TRACY CARBONA	8999	SAN JOAQUIN	[illegible]	37 42	121 25	140	7A	7A	BANTA CARBONA IR CO	2 3 5
TRACY PUMPING PLANT	9001	ALAMEDA	27	37 48	121 35	61	[illegible]	6P	U S BUR RECLAMATION	2 3 5 6
TRINITY CENTER RS	9023	TRINITY	35	41 00	122 41	2295		MID	U S FOREST SERVICE	C
TRONA	9035	SAN BER'DINO	6	35 47	117 23	1695	8A	8A	AMERICAN P & C CO	2 3 5
TRUCKEE RANGER STATION	9043	NEVADA	36	39 20	120 11	5982	8A	8A	U S FOREST SERVICE	2 3 5 C
TUJUNGA MILL CREEK FC 470	9049	LOS ANGELES	13	34 23	118 05	4600		MID	LOS ANGELES CO FCD	C
TULELAKE	9053	SISKIYOU	12	41 58	121 28	4035	[illegible]	5P	TULELAKE W U ASSN	2 3 5 6 7 C
TULELAKE 5 WSW	9056	SISKIYOU	12	41 55	121 34	4033		5P	TULELAKE W U ASSN	3 6
TUNNEL RANGER STATION	9061	TULARE	10	36 22	118 17	8950		VAR	U S WEATHER BUREAU	S
TUOLUMNE MEADOWS	9063	TUOLUMNE	37	37 53	119 20	8600		VAR	DEP WATER RESOURCES	[illegible]
TURLOCK	9073	STANISLAUS	14	37 29	120 51	104		8A	W W FERGUSON	3
TURNTABLE CREEK	9083	SHASTA	23	40 46	122 18	1080	8A	8A	U S BUR RECLAMATION	2 3 5 6
TUSTIN IRVINE RANCH	9087	ORANGE	33	[illegible] 44	117 47	118	3P	3P	THE IRVINE CO	2 3 5
TWENTYNINE PALMS	[illegible]	SAN BER'DINO	6	34 [illegible]	116 03	1990	[illegible]	5P	US NAT PARK SERVICE	2 3 5
TWIN LAKES	9105	ALPINE	1	38 42	120 03	7829	[illegible]	[illegible]	P G & E COMPANY	2 3 5 7
UKIAH	9122	MENDOCINO	22	[illegible]	123 12	623	5P	[illegible]	CITY FIRE DEPT	2 3 5
UKIAH 4 W	[illegible]	MENDOCINO	22	39 09	123 16	1550		8A	MARJORIE S DORY	3
UKIAH MASONITE	9129	MENDOCINO	22	[illegible] 10	123 12	615		MID	MASONITE CORP	C
UNION OIL STEARNS ABSORPTION PLANT	9136	ORANGE	26	[illegible] 56	117 52	700		6A	CORPS OF ENGINEERS	3
# UNIVERSITY OF CALIFORNIA AT LOS ANGELES	9152	LOS ANGELES	33	34 04	118 27	440	4P	4P	U C L A	2 3 5
UPLAND	9157	SAN BER'DINO	[illegible]	[illegible] 08	117 40	1840	6P	[illegible]	ROBERT BEARD	2 3 5
UPPER LAKE 7 W	9167	LAKE	23	39 11	123 [illegible]	1520		[illegible]	PETER V PEDRONCINI	3
UPPER LAKE RANGER STA	9173	LAKE	23	39 10	[illegible]	1347	4P	[illegible]	U S FOREST SERVICE	2 3 5
UPPER MATTOLE	9177	HUMBOLDT	17	[illegible] 15	124 11	255		[illegible]	[illegible]	3
UPPER SAN LEANDRO FILTERS	9185	ALAMEDA	[illegible]	37 46	122 10	413		[illegible]	E BAY MUN UTL DIST	C
UPPER TRES PINOS	[illegible]	SAN BENITO	20	[illegible]	121 02	2050		MID	ELDON FANCHER	C
VACAVILLE	9200	SOLANO	23	38 22	122 00	175	[illegible]	[illegible]	C J UHL	2 3 5
VALLETON	9221	MONTEREY	24	35 [illegible]	120 42	[illegible]		MID	MRS AMY CURTIS	C
VALLEY CENTER 3 NE	9228	SAN DIEGO	33	33 16	117 01	1615		7A	C F IVERSON	3
VALYERMO RANGER STATION	9251	LOS ANGELES	15	34 27	117 51	3700	[illegible]	4P	U S FOREST SERVICE	2 3 5

@ Reactivated

STATION INDEX

Continued

CALIFORNIA
APRIL 1957

Station	Index No.	County	Drainage ‡	Latitude	Longitude	Elevation	Observation time Temp.	Observation time Precip.	Observer	Refer to tables
VAN NUYS CITY WAREHOUSE FC 15	9260	LOS ANGELES	13	34 11	118 27	695		8A	W C WOODSON	3
VENADO	9273	SONOMA	22	38 37	123 01	1260		MID	JOHN B HARPER	C
VENTURA	9285	VENTURA	33	34 17	119 18	45		8A	ROY PINKERTON	3
VERMILION VALLEY	9301	FRESNO	27	37 22	118 59	7520		VAR	SO CALIF EDISON CO	S
VICTORVILLE PUMP PLANT	9325	SAN BER'DINO	[illegible]	34 33	117 18	2900	8A	8A	VICTOR CO WATER DIST	2 3 5 C
VINCENT PATROL STATION FC 120	9345	LOS ANGELES	29	34 29	118 08	3135		5P	L A CO FIRE WARDEN	3
VINTON	9351	PLUMAS	8	39 49	120 11	4945		4P	FRANK DOTTA	3
VISALIA	9367	TULARE	9	36 20	119 18	354	9A	9A	TULARE COUNTY C OF C	2 3 5
VOLCANOVILLE	9382	ELDORADO	1	38 59	120 47	3036		8A	ELMER C OGLE	3
VOLLMERS	9386	SHASTA	23	40 57	122 26	1359		7A	W J VOLLMERS	3 C
VOLTA POWER HOUSE	9390	SHASTA	23	40 27	121 52	2200	[illegible]	4P	P G & E COMPANY	2 3 5 C
WALLACE	9418	CALAVERAS	2	38 12	120 59	197		5P	JAMES A FOWLER	3
WALMAR SCHOOL	9420	CONTRA COSTA	4	37 57	122 05	128		NOON	STUART P BERKELEY	3
WALNUT CREEK	9423	CONTRA COSTA	4	37 54	122 04	190	[illegible]	8A	RAY I WHITTEMORE	2 3 5
WALNUT CREEK 2 ENE	9426	CONTRA COSTA	4	37 54	122 01	220		MID	TOMAS S VANASEK	C
WALNUT CREEK 4 E	9427	CONTRA COSTA	4	37 54	121 59	400		9A	MRS ERNA G IRVING	3
WALNUT GROVE	9428	SACRAMENTO	23	38 14	121 31	23	5P	5P	DELTA FARM BUR CTR BY: PAUL LACKAS	2 3 5 6
WALNUT PATROL STATION FC 102 B	9431	LOS ANGELES	26	34 00	117 52	488		4P	E PEDERSON	3
WARNER SPRINGS	9447	SAN DIEGO	33	33 17	116 38	3180	4P	4P	WARNERS RESORT CO	2 3 5 C
WASCO	9452	KERN	10	35 36	119 20	333	8A	8A	FERNANDO L ANAYA	2 3 5
WASIOJA PATTERSON RANCH	9457	SNTA BARBARA	30	34 59	119 54	2175		MID	WILBER E PATTERSON	C
WATSONVILLE 3 WSW	9468	SANTA CRUZ	20	36 54	121 49	65		MID	CLOSED	11/19/56
WATSONVILLE WATERWORKS	9473	SANTA CRUZ	20	36 56	121 46	95	[illegible]	8A	JOHN L KISTLER	2 3 5
WAWONA RANGER STATION	9482	MARIPOSA	14	37 32	119 40	3975		MID	US NAT PARK SERVICE	C
WEAVERVILLE RANGER STA	9490	TRINITY	35	40 44	122 56	2050	[illegible]	8A	U S FOREST SERVICE	2 3 5 C
WEED	9498	SISKIYOU	12	41 26	122 23	3506		8A	CLOSED	4/17/57
WELDON	9512	KERN	10	35 40	118 17	2653		MID	WESLEY G LEAZENBY	C
WEST BIG PINE LOOKOUT	9532	SNTA BARBARA	32	34 42	119 40	6500		VAR	U S WEATHER BUREAU	S
WESTHAVEN	9560	FRESNO	11	36 13	119 59	285		7A	BOSTON LAND COMPANY	3
WEST POINT 3 SW	9583	CALAVERAS	16	38 22	120 33	2400		6P	W B MANKER	3
WESTVILLE	9597	PLACER	1	39 11	120 39	5200		VAR	CORPS OF ENGINEERS	S
WESTWOOD 3 WSW	9600	LASSEN	8	40 18	121 03	4990	5P	5P	WALTER R FERGUSON	2 3 5 7
WHEATLAND 2 NE	9605	YUBA	[illegible]	39 02	121 24	113		MID	THOMAS A FERGUSON	C
WHEELER	9612	MENDOCINO	17	39 53	123 55	50	5P	5P	WOLF CR TIMBER CO	2 3 5
WHEELER SPRINGS 2 SW	9615	VENTURA	33	34 29	119 18	850		MID	KENNETH P SHELDON	C
WHEELER SPRINGS 7 N	9618	VENTURA	29	34 36	119 20	4150		MID	ROSCOE G WILBER	C
WHITE MOUNTAIN 1	9632	MONO	6	37 30	118 11	10150	8A	8A	UNIVERSITY OF CALIF	2 3 5 7
WHITE MOUNTAIN 2	9633	MONO	6	37 35	118 14	12470	8A	[illegible]	UNIVERSITY OF CALIF	2 3 5 7
WHITE ROCK	9639	SACRAMENTO	16	38 34	121 05	353		7A	EDMOND E PAYEN	3
WHITTIER CITY HALL FC 106 C	9660	LOS ANGELES	26	33 59	118 02	340		5P	K R WARREN	3
WILLIAMS	9677	COLUSA	23	39 09	122 09	86	[illegible]	[illegible]	CITY OF WILLIAMS	2 3 5 C
WILLITS HOWARD FOREST RS	9685	MENDOCINO	7	39 21	123 19	1900		MID	STATE DIV OF FSTRY	C
WILLOWS	9699	GLENN	23	39 32	122 12	140	[illegible]	[illegible]	H R ALLARD	2 3 5
WINCHESTER	9722	RIVERSIDE	33	33 42	117 05	1470		MID	JIM W BLACKMORE	C
WINTERS	9742	YOLO	23	38 32	121 58	135	8A	8A	CITY OF WINTERS	2 3 5
WOFFORD HEIGHTS	9754	KERN	10	35 43	118 27	2700		SS	JAMES H JORGENSEN	3
WOODCHUCK MEADOW	9773	FRESNO	11	37 02	118 54	9200		VAR	CORPS OF ENGINEERS	[illegible]
[illegible]	9775	ALPINE	3	38 47	119 49	5671	5P	5P	MRS GLEN BARR	2 3 5 7
WOODLAND 1 WNW	9781	YOLO	23	38 41	121 48	69	9A	9A	COUNTY OF YOLO	2 3 5
WRIGHTS	9814	SANTA CLARA	4	37 07	121 56	1600		[illegible]		3
WRIGHTS LAKE	9816	ELDORADO	1	38 51	120 14	6800		VAR	CORPS OF ENGINEERS	S
YORBA LINDA	9847	ORANGE	26	33 53	117 49	395	6P	6P	RICHARD W JONES	2 3 5
YORKVILLE	9851	MENDOCINO	17	38 55	123 16	1100		[illegible]	MRS LOLA A HULBERT	C
YOSEMITE NATIONAL PARK	9855	MARIPOSA	14	37 45	119 35	3985	5P	5P	US NAT PARK SERVICE	2 3 5 7 C
YREKA	9866	SISKIYOU	12	41 43	122 38	2631	8A	[illegible]	U S FOREST SERVICE	2 3 5

Station	Index No.	County	Drainage ‡	Latitude	Longitude	Elevation	Observation time Temp.	Observation time Precip.	Observer	Refer to tables
NEW STATIONS										
ELSINORE 4 SSE	2812	RIVERSIDE	28	33 37	117 19	1305		MID	JOHN L EWING	C
MINERAL KING	5680	TULARE	9	36 26	118 35	7975		VAR	CORPS OF ENGINEERS	S
PEAR LAKE	6767	TULARE	9	36 36	118 40	9700		VAR	CORPS OF ENGINEERS	S
SUNSET BEACH STATE PARK	8680	SANTA CRUZ	20	36 54	121 50	85		MID	CAL DIV BEACH & PARK	C
SIMI 3 E	8258	VENTURA	33	34 16	118 44	920		MID	SIMI FIRE STATION	C
MILO 5 NE	5669	TULARE	9	36 17	118 46	3400		MID	CHARLES F RUBY	C
SNOW CREEK	8315	RIVERSIDE	3	33 53	116 41	1275		9A	CLOSED	1/17/57
THREE RIVERS 6 SE	8912	TULARE	9	36 22	118 51	2200		MID	GLENN BAKER	C
WEED 1 S	9499	SISKIYOU	12	41 25	123 23	3630	8A	8A	CHESTER I KIMREY	2 3 5
REACTIVATED STATION										
SPRINGVILLE TULE HEADWORKS	8463	TULARE	9	36 12	118 39	4070		MID	P G & E COMPANY	C
HATCHET MT MNTNC STA	3817	SHASTA	21	40 51	121 46	4368		8A	STATE DIV OF HWYS	3

‡ 1 AMERICAN, 2 CALAVERAS, 3 CARSON, 4 CENTRAL COAST, 5 COLORADO, 6 DESERT, 7 EEL, 8 FEATHER, 9 KAWEAH, 10 KERN, 11 KINGS, 12 KLAMATH, 13 LOS ANGELES, 14 MERCED, 15 MOJAVE, 16 MOKELUMNE, 17 NORTH COAST, 18 N.E. INTERIOR, 19 OWENS, 20 PAJARO, 21 PIT, 22 RUSSIAN, 23 SACRAMENTO, 24 SALINAS, 25 SAN DIEGO, 26 SAN GABRIEL, 27 SAN JOAQUIN, 28 SANTA ANA, 29 SANTA CLARA, 30 SANTA MARIA, 31 SANTA MARGARITA, 32 SANTA YNEZ, 33 SOUTH COAST, 34 STANISLAUS, 35 TRINITY, 36 TURCKEE, 37 TUOLUMNE, 38 WALKER.

REFERENCE NOTES

Additional information regarding the climate of California may be obtained by writing to the Weather Bureau State Climatologist, 557 Federal Office Building, 50 Fulton Street, San Francisco 2, California, or to any Weather Bureau Office near you.

Figures and letters following the station name, such as 12 SSW, indicate distance in miles and direction from the post office.

Delayed data and corrections will be carried only in the June and December issues of this bulletin.

Monthly and seasonal snowfall and heating degree days for the preceding 12 months will be carried in the June issue of this bulletin.

Stations appearing in the Index, but for which data are not listed in the tables, are either missing or received too late to be included in this issue.

Divisions, as used in Table 2 became effective with data for January 1941.

Unless otherwise indicated, dimensional units used in this bulletin are Temperature in °F, precipitation and evaporation in inches, and wind movement in miles. Monthly degree day totals are the sums of the negative departures of average daily temperatures from 65°F.

Evaporation is measured in the standard Weather Bureau type pan of 4-foot diameter unless otherwise shown by footnote following Table 6.

Long-term means from which departures are computed are based on 10 years or more of record ending generally with data for 1950.

Long-term means for full-time stations (those shown in the Station Index as "U. S. Weather Bureau") are based on the period 1921 - 1950, adjusted to represent observations taken at the present location.

Water equivalent values published in Table 7 are the water equivalent of snow, sleet or ice on the ground. Samples for obtaining measurements are taken from different points for successive observations, consequently occasional drifting and other causes of local variability in the snow pack result in apparent inconsistencies in the record.

Entries of snowfall in Tables 2 and 7, and in the Seasonal Snowfall table, include snow and sleet. Entries of snow on ground include snow, sleet, and ice.

Data in Tables 3, 5, 6, and snowfall in Table 7, when published, are for the 24 hours ending at time of observation. The Station Index lists observation times in local standard time.

Snow on ground in Table 7 is at observation time for all except Weather Bureau and C.A.A. Stations. For these stations snow on ground values are at 4:30 a.m. PST, except for Bishop WB AP, Blue Canyon WB AP, and Sandberg WB which are taken at 6:00 a.m. PST.

- No record in Tables 3, 6, 7, and the Station Index. No record in Tables 2 and 5 is indicated by no entry. Consult the annual issue of this publication for interpolated monthly precipitation totals.
\+ And also on a later date or dates.
* Amount included in following measurement, time distribution unknown.
\# Thermometers are generally exposed in a shelter located a few feet above sod-covered ground; however, the reference indicates that the thermometers are exposed in a shelter located on the roof of a building.
// Gage is equipped with a windshield.
AM Data based on an observational day ending before noon.
AR This entry in time of observation column in Station Index means after rain.
B Adjusted to a full month.
C In the "Refer to Tables" column in the Station Index the letter "C" indicates recorder stations. These stations are processed for special purposes and are published later in "Hourly Precipitation Data".
D Water equivalent of snowfall wholly or partly estimated, using a ratio of 1 inch water equivalent to every 10 inches of new snowfall.
G In the "Refer to Tables" column in the Station Index the letter "G" indicates Daily Soil Temperatures are published.
M One or more days of record missing, if average value is entered, less than 10 days' record is missing. See Table 5 for detailed daily record. Degree Day data, if carried for this station, have been adjusted to represent the value for the full month.
R Amounts from recording gage. (These amounts are essentially accurate but may vary slightly from the amounts to be published later in "Hourly Precipitation Data".)
S Storage precipitation station. Precipitation measurements, made at irregular intervals, will be published in the July or August or delayed data December issue of this publication.
SS This entry in time of observation column in Station Index means observation made near sunset.
T Trace, an amount too small to measure.
V Includes total for previous month.
VAR This entry in time of observation column in Station Index means variable.

Subscription Price 20 cents per copy, monthly and annual, $2.50 per year. (Yearly subscription includes the Annual Summary.) Checks and money orders should be made payable to the Superintendent of Documents. Remittances and correspondence regarding subscriptions should be sent to the Superintendent of Documents, Government Printing Office, Washington 25, D. C.

NWRC, Asheville, N.C. --- 6/3/57 --- 2225

U. S. DEPARTMENT OF COMMERCE
SINCLAIR WEEKS, Secretary
WEATHER BUREAU
F. W. REICHELDERFER, Chief

CLIMATOLOGICAL DATA

CALIFORNIA

MAY 1957
Volume LXI No. 5

ASHEVILLE: 1957

WEATHER SUMMARY

The unusually high incidence of relatively strong storm fronts which passed over the State made this May one of the three wettest in California's climatological history. Most of the precipitation fell during the period 8th to 23d during which time stations in the northern two-thirds of the State received some precipitation daily. However, many stations in the rain shadow east of the Sierras and in the southeastern portion of California received less than their May long-term values. There were numerous local thunderstorms and hail reported at many locations; even a tornado was seen near Fresno on the 19th. A description of many of the storms which plagued the State during the month will be found at the end of this summary. Mean temperatures for the most part were slightly on the cool side, due more to the occurrence of low maximums rather than to any extremely low minimums. The percent of possible sunshine, as shown by stations having recorders, tended to be lower than average, especially north of the Tehachapis.

Mean monthly temperature departures were most often negative statewide, with the greatest negative departures occurring in the South Coast Drainage and Southeast Desert Basins. Extremes in anomaly ranged from +3.0° at Orleans to -7.0° at Idria. Most coastal stations had mean daily temperatures which generally fluctuated from -4° to +6°, whereas interior stations showed greater variability with a more pronounced pattern. Warm weather was prevalent from the 3d to 6th and again during the last six days, during which periods nearly every station recorded their highest daily maximums. The greatest daily departure was 13° at Oakland on the 4th. The highest temperature statewide was 110° at Cow Creek on the 31st. Cooler than usual weather was prevalent mostly during the wet period of the 8th to 23d when departures reached as much as 20° below average at Blue Canyon on the 20th. Lowest minimums, however, occurred during various days of the month, the lowest being 5° at White Mountain 1 on the 14th. Mean monthly temperatures ranged from a high of 82.8° at Cow Creek to a low of 23.7° at White Mountain 2. (The May reports from White Mountain 1 and White Mountain 2 were received too late to be included in this publication, but will be found in the Delayed Data section of the June 1957 publication).

Nearly nine-tenths of the stations in California with long-term averages received monthly precipitation totals in excess of 100 percent of average, and of these, totals exceeding 300 percent were not uncommon, especially in the central and northern portions. Blue Canyon and Oakland reported this to be their wettest May of record, San Francisco had its third wettest May since records began in 1850, and Mt. Shasta had its fourth wettest since 1898. Greatest daily catches statewide were measured generally during the period 18th to 20th -- generally exceeding 0.75 inch in southern California coastal valleys and mountains, 1.30 inches in northern and central sections, and 4.00 inches along the mountains in northern and central California. The greatest 24-hour catch was 6.32 inches at Giant Forest on the 19th. A few areas north of the Tehachapis received monthly totals greater than 10 inches. (See Precipitation map near the end of this publication for areal distribution). The greatest total was 12.05 inches at Vollmers. The greatest total south of the Tehachapis was 6.64 inches at Squirrel Inn 1. Nineteen stations, all in the Southeast Desert Basins, received no measurable precipitation all month.

The U. S. Geological Survey indicated that runoff was well above median in the Sacramento River basin and in the coastal basins north of San Francisco. In the south San Joaquin Valley, where snowmelt was somewhat delayed by below-normal temperatures, runoff was generally less than median, although minor flooding occurred in the Kaweah River basin on the 18th. The area of deficient runoff decreased in southern California, but storage in most reservoirs remained low.

According to the California Livestock and Range Report and the California Weekly Weather and Crop Bulletin, the extended rains were beneficial to range and pastures over most of the State with considerable improvement being noted in the higher and upland pastures. The overall pasture and range condition at 89 percent was the best since 1952 and 9 points above the 1947-56 average. Livestock were doing well on the better than average pastures and ranges. The reported condition of cattle and calves at 85 percent was a few points above both May 1956 and the 10-year average. The relatively heavy rains throughout most of California caused considerable damage to strawberries, and in addition, caused splitting of ripe cherries, contributed to fungus diseases in stone fruit and nuts, interferred with the pollination of the walnut crop, and was conducive to the advance of brown rot in peaches. However, warmer weather which set in during the last few days, especially in southern California, accelerated all growth. Windiness and cool weather contributed toward the lessening of insect activity in Imperial Valley, but was also unfavorable for crops when strong winds caused severe damage to cotton seedlings. In general the weather during May (with some exceptions) was favorable to all agricultural activity.

Joseph R. Glantz
Climatologist
Weather Records Processing Center
San Francisco, California

SEVERE STORMS, MAY 1957

On the 10th to 11th moist, unstable air from the ocean with a low center off the coast caused numerous thunderstorms. Hail fell at Bridgeport Dam in Mono County, in the San Fernando Valley and in adjacent foothills of Los Angeles County, and in the Julian area of San Diego County. Rains locally of cloudburst intensity flooded some streets in southeast Los Angeles and on the Coast Highway near Dana Point. Lightning struck several telephone and power poles and two transformers in Huntington Park, and also struck two houses injuring a woman. A funnel cloud was observed by a pilot and base weather station personnel on the 10th, 10 to 12 miles northeast of Hamilton Air Force Base. The lower extremity of the funnel was well above the ground.

On the 13th to 14th widespread thunderstorms, hail, and locally strong winds occurred from the Oregon border to southern California, with highest incidence in the central Sierra and lower San Joaquin Valley. Dudleys reported its heaviest thunderstorm in years, and a severe thunderstorm at Auberry caused a two and a half hour power failure on the evening of the 13th. Considerable fruit was damaged by hail locally in areas of Madera, Fresno, Kings, and Tulare Counties, and grape vines were stripped by hail, reported to be the size of golf balls, in the area southwest of Fresno. Lightning struck a cable leading into the tunnel at the site of Haas Power House project in Fresno County, setting off dynamite which killed one man and partially deafened another. A rancher four miles west of Kerman in Fresno County lost over 6,000 turkeys during a hailstorm. Howling winds toppled more than 50 trees in various sections of Los Angeles, one crushing three unoccupied automobiles. Unconfirmed newspaper reports told of a series of waterspouts off the coast near Oceanside.

On the 17th to 19th a storm front moving southeastward across California followed by moist, unstable air brought record or near-record May rains to north and central coastal areas, widespread thunderstorms, hail, and high winds in the northern mountain ranges, central Sierras, and lower San Joaquin Valley, and locally heavy rains and high winds in southern California. Heavy rains caused damage to strawberries and cherries in Santa Clara County and to strawberries in Santa Cruz County. At Santa Cruz rain-swollen waters on the San Lorenzo River destroyed a coffer dam while in nearby Soquel, the Soquel Creek washed out earth fill used as a temporary crossing during the bridge construction. A cloudburst sent a five foot wall of water down Uvas Creek in Santa Clara County, washing out a small coffer dam. Earthslides threatened two homes in Mill Valley in Marin County, and one street was flooded. Winds estimated up to 50 m.p.h. knocked down a powerline at Ross, and a number of powerlines were blown down in San Francisco. In San Lorenzo two areas were inundated with 6 to 8 inches of water. The Russian River rose to a crest of 13.55 feet at Guerneville washing out beach facilities and refreshment stands prepared for the summer season. The Kaweah and St. Johns Rivers threatened to flood Visalia, and approaches to the Dinely Bridge above Three Rivers were washed out. A rock slide derailed the Western Pacific California Zephyr in the Feather River Canyon. Two of the three diesel engine units plunged 150 feet to the canyon floor, and four trainmen were injured, one seriously. A slide again closed the highway at Emerald Bay on Lake Tahoe. Locally heavy rains and high winds occurred in southern California. At Crestline, San Bernardino County, an unofficial measurement of 5.12 inches of rain in 10 hours was reported. Strong winds lashed the coast, and a pleasure cruiser with 12 passengers was grounded on Anacapa Island; however, no loss of life or injuries were reported.

On the 19th the third tornado ever to be seen in the Fresno area swung down to earth briefly at 8:18 a.m. lasting until 8:23 a.m. It was observed at the Fresno Weather Bureau Airport station and by a local pilot. Clouds were broken and rainshowers had just ended. No unusual noise was heard by the observers, but the occupant of one of the damaged houses reported a roaring noise. The funnel cloud was vertical when it was first observed, but it looped just before breaking up. The tornado ripped shingles from homes and uprooted a tree.

(Continued on page 151)

CLIMATOLOGICAL DATA

TABLE 2

CALIFORNIA
MAY 1957

Station		Temperature: Average Maximum	Average Minimum	Average	Departure From Long Term Means	Highest	Date	Lowest	Date	Degree Days	No. of Days Max 90° or Above	Max 32° or Below	Min 32° or Below	Min 0° or Below	Precipitation: Total	Departure From Long Term Means	Greatest Day	Date	Snow, Sleet: Total	Max Depth on Ground	Date	No. of Days: .10 or More	.50 or More	1.00 or More
NORTH COAST DRAINAGE																								
ALDERPOINT	AM	71.9	46.3	59.1		91	29	40	23	187	1	0	0	0	6.37		2.72	18	.0	0		9	3	2
ANGWIN PAC UNION COL		65.8	45.7	55.8		84	27	39	21	289	0	0	0	0	4.91	3.66	2.14	18	.0	0		7	3	1
BIG BAR RS	AM	75.7M	46.2	61.0M		96	29	39	23	158	6	0	0	0	3.65		1.12	18	.0	0		7	2	1
CALLAHAN RS		72.4	40.2	56.3		89	28	32	3+	270	0	0	2	0	2.13		.57	2	.0	0		9	1	0
CECILVILLE SAWYER		70.9	39.7	55.3		87	28	30	3	294	0	0	2	0	4.56		1.31	18	.0	0		11	4	1
CLOVERDALE 3 SSE	AM	71.0	49.9	60.5	- 2.0	91	28	45	14+	161	3	0	0	0	5.49	4.22	1.41	18	.0	0		9	4	1
COVELO		72.8	44.5	58.7	- 1.5	88	27	36	3	197	0	0	0	0	3.93	2.42	.80	18	.0	0		10	4	0
CRESCENT CITY 1 N		61.7M	47.4M	54.6M	0.9	69	28	39	22	317	0	0	0	0	7.33	3.42	1.74	18	.0	0		7	6	3
DUTTONS LANDING	AM	68.1M	47.7M	57.9M		84	6	41	21+	216	0	0	0	0	2.98				.0	0				
ELK VALLEY		68.9	42.4	55.7	1.3	88	28	33	3	285	0	0	0	0	4.39	.54	1.05	18	.0	0		10	3	1
EUREKA WB CITY	R	59.4	50.1	54.8	1.9	67	9	46	15	309	0	0	0	0	3.42	1.60	1.31	17	.0	0		9	1	1
FOREST GLEN	AM	69.5	41.5	55.5	0.4	91	28	32	25	291	1	0	1	0	7.80	5.12	3.00	18	.0	0		11	4	2
FORT BRAGG	AM	63.0	48.5	55.8	2.1	69	31	42	23	280	0	0	0	0	4.57	3.02	1.97	18	.0	0		8	2	1
FORT BRAGG AVN		61.1	46.3	53.7	0.7	64	9+	39	26	342	0	0	0	0	4.94	2.99	1.36	17	.0	0		9	3	2
FORT JONES RS		72.6	39.5	56.1	0.8	90	31	30	3	279	1	0	5	0	1.59	.35	.62	18	.0	0		4	1	0
FORT ROSS		65.3	47.9	56.6		70	4+	43	21+	257	0	0	0	0	4.91	3.03	1.70	18	.0	0		9	3	1
GRATON 1 W		70.0	46.8	58.4	- 0.5	87	4	40	21	203	0	0	0	0	5.41	4.07	2.16	18	.0	0		8	4	1
HAMILTON AFB		69.8	51.3	60.6	0.3	84	4	48	22	135	0	0	0	0	2.48	2.01	.70	20	.0	0		6	2	0
HAMILTON AFB 1 E		70.7	47.7	59.2		84	5	42	24	169	0	0	0	0	2.31		.82	18	.0	0		6	2	0
HAPPY CAMP RS		78.1	46.5	62.3	2.0	94	28	40	24	126	5	0	0	0	3.24	1.53	1.02	18	.0	0		9	2	1
HEALDSBURG		72.3	49.7	61.0	- 0.4	90	4+	44	4	132	2	0	0	0	4.36	2.92	1.22	18	.0	0		7	4	1
JOICE ISLAND		70.0	51.6M	60.8M		87	27	47	4	141	0	0	0	0	1.89				.0	0				
KENTFIELD	AM	71.1	48.6	59.9	0.8	88	1	42	3	166	0	0	0	0	7.14	5.50	3.00	18	.0	0		10	3	3
KLAMATH	R	62.3	47.9	55.1		74	4	41	23	299	0	0	0	0	6.30		2.48	17	.0	0		7	3	2
MOUNT HEBRON RS	AM	M	M	M		80	28				0	0		0	1.10		.32	18					0	0
NAPA STATE HOSPITAL		72.9	48.2	60.6	0.5	89	26	42	3+	141	0	0	0	0	3.60	2.78	1.00	15	.0	0		7	3	1
ORICK PRAIRIE CR PARK		64.3	46.2	55.3	1.9	72	5+	38	23	294	0	0	0	0	5.89	1.78	1.42	18	.0	0		9	5	2
ORLEANS		79.4	47.8	63.6	3.0	95	25	42	22	106	6	0	0	0	4.10	2.23	1.25	20	.0	0		8	3	1
PETALUMA FIRE STA 2		70.4	48.1	59.3	0.6	86	4+	42	2+	171	0	0	0	0	2.16	1.43	.85	18	.0	0		6	2	0
POTTER VALLEY PH		74.9M	45.5M	60.2M	- 1.0	89	27+	38	21	159	0	0	0	0	5.57	4.12	2.12	18	.0	0		10	5	1
SAINT HELENA		72.6	49.0	60.8	- 0.6	91	27	43	15	144	1	0	0	0	4.53	3.66	1.46	18	.0	0		8	4	1
SALYER RS	AM	M	M	M		87	7+	42	19+		0	0	0	0	4.62	2.30	1.39	18	.0	0			2	2
SAN RAFAEL		70.9	50.2	60.6		87	5	44	4+	134	0	0	0	0	5.51	4.41	2.00	18	.0	0		10	3	2
SANTA ROSA	AM	70.8	47.2	59.0	- 0.6	90	5	40	19	190	1	0	0	0	3.93	2.76	1.39	18	.0	0		8	2	1
SCOTIA	AM	64.8	49.8	57.3	1.3	76	6	44	15	231	0	0	0	0	4.14	2.46	1.40	18	.0	0		7	3	2
SONOMA		73.4	47.4	60.4		92	27	39	22	148	2	0	0	0	2.61	1.46	.97	18	.0	0		8	2	0
TULELAKE	//R	67.1	37.5	52.3	- 0.2	84	31	26	3	386	0	0	5	0	2.13	.87	.77	19	.0	0		5	2	0
UKIAH		75.1	46.1	60.6	0.2	93	27	40	3	152	4	0	0	0	4.67	3.54	1.20	18	.0	0		7	4	2
WEAVERVILLE RS	AM	72.7	43.5	58.1	0.2	92	29	34	2+	235	2	0	0	0	4.67	3.17	1.37	18	.0	0		11	2	2
WEED 1 S	AM	64.5	40.2	52.4		83	29	28	3	385	0	0	3	0	4.04		1.30	2	.0	0		6	4	2
WHEELER		61.0M	47.3M	54.2M		67	26+	43	21	329	0	0	0	0	7.30		2.65	18	.0	0		7	6	3
YREKA	AM	71.2	43.5	57.4	1.2	88	29	34	3	257	0	0	0	0	.56	- .47	.33	18	.0	0		2	0	0
DIVISION				57.9											4.22									
SACRAMENTO DRAINAGE																								
ADIN RS		66.4	38.3	52.4		84	27+	30	3+	389	0	0	5	0	2.25		.62	19	2.0	0		8	1	0
ALTURAS RS	AM	66.5	37.3	51.9	- 0.1	83	28	28	3	400	0	0	2	0	2.15	.96	.39	28	.0	0			0	0
AUBURN	AM	71.9	48.1	60.0	- 3.2	91	28	41	21	173	1	0	0	0	5.15	3.87	2.04	19	.0	0		8	3	2
BLUE CANYON WB AP	//R	56.5	40.9	48.7	- 3.5	75	28	30	20	498	0	0	4	0	10.87	8.39	5.13	18	22.5	7	20	11	5	3
BOWMAN DAM		61.6	37.8	49.7	- 2.4	75	27+	29	14+	465	0	0	7	0	10.02	6.37	4.52	18				10	5	3
BROOKS FARNHAM RCH	AM	79.0M	48.8M	63.9M	- 2.3	97	27	40	15+	91	3	0	0	0	1.13	.60	.31	2+	.0	0			0	0
BURNEY	AM	67.1	38.3	52.7	0.6	83	28+	28	15	376	0	0	5	0	3.02	1.33	1.19	19	.0	0		4	3	1
CANYON DAM		63.1M	36.8M	50.0M	- 1.9	79	28	30	3+	461	0	0	7	0	5.12	3.53	1.89	18	1.5	0		5	3	1
CENTERVILLE PH		76.5	49.4	63.0	- 1.2	95	27	39	21	106	4	0	0	0	4.80	3.09	2.01	18	.0	0		8	3	1
CHICO EXP STATION		76.6	51.8	64.2	- 2.4	96	27	39	21	81	3	0	0	0	1.80	.81	.57	18	.0	0		6	1	0
CLARKSBURG	AM	73.4	51.0	62.2	- 1.8	94	28	45	14	114	2	0	0	0	1.80	1.21			.0	0				
CLEARLAKE HI 1 NNE		71.9	44.7	58.3		90	27	35	3	209	1	0	0	0	1.68		.50	8	.0	0		5	1	0
COLFAX		69.9	47.2	58.6	- 2.2	87	28	38	21	215	0	0	0	0	8.84	6.73	4.65	18	.0	0		8	5	3
COLUSA 1 SSW		80.1	52.7	66.4	0.6	97	27	45	21	49	5	0	0	0	.79	.22	.22	8	.0	0		4	0	0
DAVIS AGR COLLEGE	AM	75.9	50.9	63.4	- 2.3	95	28	44	15	93	3	0	0	0	1.78	1.18	.44	21	.0	0		5	0	0
DEER CREEK PH		65.2	39.3	52.3	- 1.0	81	27+	31	3	388	0	0	3	0	11.61	8.71	4.97	18	.0	0		9	6	4
DE SABLA		66.7M	44.8M	55.8M	- 2.5	84	28	34	21	287	0	0	0	0	10.59	8.02	5.10	18	.0	0		10	5	3
DOBBINS COLGATE		72.9M	49.1M	61.0M	- 2.8	90	27	38	21	154	1	0	0	0	5.75	3.79	3.22	18	.0	0		9	2	1
DOWNIEVILLE RS	AM	66.5	40.4	53.5	- 2.9	88	29	32	3	352	0	0	1	0	10.63	7.88	4.02	19	.0	0		9	5	4
EAST PARK RESERVOIR	AM	73.5	48.0	60.8	- 2.3	93	29	38	15	162	2	0	0	0	1.10	.51	.20	9+	.0	0		5	0	0
FAIRFIELD POLICE STA		74.3	50.5	62.4		91	27+	41	17	105	2	0	0	0	2.24		.84	18	.0	0		5	1	0
FALL RIVER MILLS INTAKE	AM	65.2M	39.8M	52.5M	- 3.3	84	29	32	3+	389	0	0	3	0	2.91	1.67			.0	0				
FOLSOM DAM	AM	74.9	51.2	63.1		96	28	45	25+	91	2	0	0	0	3.99		1.36	19	.0	0		7	3	1
GRASS VALLEY		69.2	47.2	58.2	- 3.1	87	27	36	21	228	0	0	0	0	9.11	6.87	4.48	18	.0	0		8	4	3
HAT CREEK PH 1	AM	69.3M	38.7M	54.0M	- 4.0	87	29	30	15	335	0	0	2	0	2.13	.93	1.28	18	.0	0		4	1	1
JESS VALLEY		61.9	36.0	49.0	- 0.1	78	27+	27	3	492	0	0	9	0	2.72	.79	.72	19	.0	0		7	2	0
LAKEPORT		73.7	43.7	58.7		90	27	32	15	204	1	0	1	0	3.00	2.21	.58	18	.0	0		8	2	0
LAKESHORE		75.4	49.0	62.2		96	28	38	21	131	1	0	0	0	9.02		3.88	18	.0	0		8	6	3
LAKE SPAULDING		59.7	36.6	48.2	- 2.2	76	28	29	15	515	0	0	10	0	10.32	6.91	4.24	18	11.0	4	20	8	4	3
LAKE SPAULDING DAM		60.0	39.5	49.8		77	28	30	20	465	0	0	3	0	9.95		4.17	18	3.4	0		10	4	3
LAS PLUMAS		76.0	53.8	64.9	- 2.5	93	27	45	21	75	1	0	0	0	7.04	5.37	4.24	18	.0	0		8	3	2
MANZANITA LAKE	// AM	55.6	35.8	45.7		74	28+	29	19+	593	0	0	10	0	6.61		3.00	19				12	4	2
MARYSVILLE	AM	77.5	52.8	65.2	- 1.7	98	28	47	15+	66	2	0	0	0	1.49	.68	.72	18	.0	0		4	1	0
MC CLOUD	AM	65.9	38.6	52.3	- 0.9	87	29	28	23	388	0	0	6	0	7.02	4.72	2.26	18	.0	0		11	5	2
MINERAL	AM	59.5	34.4	47.0	- 2.2	81	29	27	15	551	0	0	11	0	9.57	7.26	2.45	18	11.5	6	20	10	5	4
MOUNT SHASTA WB CITY	//R	64.5	40.3	52.4	- 1.1	81	26+	31	3	387	0	0	1	0	5.28	3.61	1.27	17	.0	0		9	5	1
NEVADA CITY	AM	67.4	42.6	55.0	- 0.7	84	28	32	3+	303	0	0	2	0	8.30	6.09	3.48	19	.0	0		8	6	3
ORLAND	AM	78.2	52.2	65.2	- 3.2	100	29	41	19	82	4	0	0	0	1.35	.64	.32	2	.0	0		4	0	0
OROVILLE 1 WSW	AM	77.1	51.5	64.3		96	28	41	21	77	2	0	0	0	1.59		.72	18	.0	0		5	1	0
OROVILLE 7 SE	AM	74.3	47.9	61.1	- 4.7	93	28	40	21+	144	2	0	0	0	2.85	1.59	.85	18	.0	0		6	3	0
PLACERVILLE	AM	69.4	44.8	57.1	- 1.5	86	28	35	3	240	0	0	0	0	6.46	4.62	2.23	19	.0	0		8	5	1
PLACERVILLE IFG	AM	67.3M	47.4M	57.4M		85	27	37	21	253	0	0	0	0	6.50				.0	0				
PORTOLA		64.1	35.2	49.7	0.1	81	31	25	3	468	0	0	9	0	2.30	1.43	1.01	18	.0	0		4	2	1
QUINCY RS	AM	69.0	40.1	54.6	0.1	86	27+	33	4	318	0	0	0	0	5.43	3.53	1.85	18	.0	0		6	4	3
RED BLUFF WB AP	R	77.9	53.8	65.9	- 2.1	97	28	46	3	74	4	0	0	0	1.67	.61	.54	18	.0	0		4	1	0
REDDING FIRE STA 2		80.8	53.8	67.3	0.5	98	28	44	21	52	6	0	0	0	3.05	1.22	1.67	18	.0	0		5	1	1

See Reference Notes Following Station Index

CLIMATOLOGICAL DATA

TABLE 2 - CONTINUED

CALIFORNIA
MAY 1957

Station		Temperature: Average Maximum	Average Minimum	Average	Departure From Long Term Means	Highest	Date	Lowest	Date	Degree Days	No. of Days Max 90° or Above	Max 32° or Below	Min 32° or Below	Min 0° or Below	Precipitation: Total	Departure From Long Term Means	Greatest Day	Date	Snow, Sleet Total	Max Depth on Ground	Date	No. of Days 10 or More	50 or More	1.00 or More
ROCKLIN	AM	75.6	49.3	62.5	- 3.2	95	28	42	1	108	2	0	0	0	2.63	1.72	.96	19	.0	0		6	2	0
SACRAMENTO WB AP	R	75.8	52.3	64.1	0.1	95	27	46	15	70	2	0	0	0	1.61	1.07	.67	18	.0	0		4	1	0
SACRAMENTO WB CITY	R	75.6	52.5	64.1	- 0.9	94	27	47	21	73	4	0	0	0	1.78	1.21	.82	18	.0	0		5	1	0
SHASTA DAM	AM	73.6	53.9	63.8		91	29	45	20+	130	2	0	0	0	5.29		1.48	18	.0	0		9	4	1
SIERRAVILLE RS	AM	63.5	36.6	50.1	- 0.5	81	31	27	3+	455	0	0	7	0	3.94	3.02	2.69	19	1.0	1	19	5	1	1
SODA SPRINGS	AM	51.2	30.1	40.7	- 2.5	69	29	24	15	748	0	0	24	0	7.38	4.91	3.13	19	16.0	8	20	12	4	2
STONY GORGE RESERVOIR		77.4	48.8	63.1	- 1.7	97	28	40	3+	119	4	0	0	0	.86	.21	.35	8	.0	0		3	0	0
STRAWBERRY VALLEY		62.8	40.6	51.7		81	27+	33	2+	408	0	0	0	0	11.18		5.58	18	T	0		10	4	3
TURNTABLE CREEK	AM	70.2M	53.2M	61.7M		90	29	45	14+	154	1	0	0	0	5.71		2.14	19	.0	0		10	4	1
TWIN LAKES		50.0	28.4	39.2	- 2.2	66	31	20	3	792	0	0	24	0	6.47	4.60	1.57	19	30.5	39	2	16	3	2
UPPER LAKE RS		70.7M	41.3M	56.0M	- 3.0	89	27	33	31	271	0	0	0	0	4.59	3.42	1.22	18	.0	0		9	4	1
VACAVILLE		77.1	50.9	64.0	0.0	97	27	43	10+	75	4	0	0	0	2.24	1.35	1.21	18	.0	0		4	1	1
VOLTA PH		72.7	48.5	60.6		89	28+	38	19	178	0	0	0	0	5.38	3.30	2.93	19	.0	0		8	3	1
WALNUT GROVE		76.8	50.9	63.9		94	27	45	21	70	3	0	0	0	1.81		.73	18	.0	0		6	1	0
WESTWOOD 3 WSW		63.1	34.6	48.9		80	28	28	3	495	0	0	11	0	5.26		1.68	18	2.0	0		7	3	2
WILLIAMS	AM	79.5	51.7	65.6		98	28	46	21	59	5	0	0	0	.32		.17	21	.0	0		1	0	0
WILLOWS	AM	78.1	51.3	64.7	- 2.2	94	28+	34	12	87	4	0	0	0	.98	.35	.43	8	.0	0		3	0	0
WINTERS	AM	75.6	52.6	64.1		95	28	44	21	84	3	0	0	0	1.38		.59	21	.0	0		4	1	0
WOODLAND 1 WNW	AM	77.5	49.8	63.7	- 2.8	96	28	42	15	85	4	0	0	0	1.21	.52	.31	21	.0	0		5	0	0
DIVISION				57.6											4.66									
NORTHEAST INTERIOR BASINS																								
BOCA	AM	60.2	31.8	46.0	- 1.3	76	27	22	4	582	0	0	17	0	3.02	2.08	1.37	19	1.0	1	19	8	2	1
BRIDGEPORT DAM		63.3M	33.0M	48.2M	- 0.6	76	27+	24	3+	512	0	0	14	0	1.84	1.29	.80	19		0		4	1	0
CEDARVILLE	AM	64.2M	42.1M	53.2M	- 1.3	81	28+	30	3	368	0	0	1	0	1.05	.05	.47	19	.0	0		2	0	0
DONNER MEMORIAL ST PK	AM	60.5	32.6	46.6		76	28	23	15	563	0	0	16	0	3.95		2.42	19		5	19	7	1	1
DOYLE 5 SSE	AM	65.8	40.5	53.2		81	27	29	3	362	0	0	2	0	3.83		1.94	19	.0	0		3	3	1
FORT BIDWELL		66.9	38.6	52.8	- 1.6	83	25+	28	3	372	0	0	2	0	1.45	.29	.34	19	.0	0		7	0	0
LAKE CITY	AM	65.2	38.6	51.9	- 2.4	80	29	29	3	400	0	0	7	0	1.68	.06	.82	19	T	0		3	1	0
MONO LAKE		63.8	36.0	49.9		76	30	30	20	460	0	0	6	0	2.12		.96	19	.0	0			1	0
SQUAW VALLEY LODGE		56.3	33.0	44.7		74	27	24	3	626	0	0	16	0	4.17		1.63	19		2	19		2	1
SUSANVILLE AP		67.6	39.1	53.4	- 2.7	84	26+	25	3	354	0	0	3	0	1.43	.39	.51	18	.0	0		4	1	0
TAHOE	AM	54.5	32.5	43.5	- 2.2	70	27	26	3	659	0	0	18	0	3.61	2.51	1.75	19	5.0	4	19+	7	1	1
TOPAZ LAKE		66.1	41.8	54.0		83	31	34	3+	339	0	0	0	0	1.93		.83	19	T	0		5	1	0
TRUCKEE RS	AM	59.4	31.5	45.5	- 2.4	74	27+	22	3	601	0	0	19	0	3.06	1.94	1.72	19				7	1	1
WOODFORDS		62.2M	36.7M	49.5M	- 3.2	78	31	28	3+	475	0	0	8	0	1.93	1.07	.63	18	2.0	0		7	2	0
DIVISION				49.5											2.51									
CENTRAL COAST DRAINAGE																								
BEN LOMOND		71.2	44.5	57.9	- 0.5	85	25	40	4	213	0	0	0	0	8.25	6.79	4.47	18	.0	0		13	2	1
BERKELEY	R	65.6	52.1	58.9	1.3	81	4	49	15+	188	0	0	0	0	3.56	2.65	1.99	18	.0	0		6	2	1
BURLINGAME		66.9	51.8	59.4		81	4	45	26	169	0	0	0	0	3.82		1.41	18	.0	0		6	3	1
CROCKETT		70.1	51.9	61.0		84	5+	40	15	129	0	0	0	0	2.14	1.68	.54	19	.0	0		5	2	0
GILROY	AM	M	M	M							0	0	0	0										
HALF MOON BAY 2 NNW	AM	63.0M	50.6M	56.8M	1.8	75	5	44	23	245	0	0	0	0	4.10	3.42	1.07	19	.0	0		9	3	1
HOLLISTER		73.6	50.0	61.8	1.2	92	26	45	23	115	2	0	0	0	1.77	1.33	.65	19	.0	0		7	1	0
KING CITY		74.5M	46.5M	60.5M	- 1.6	89	4+	40	4+	133	0	0	0	0	.39	.15	.16	11	.0	0		2	0	0
LIVERMORE	AM	71.2	49.7	60.5	- 0.9	89	27+	44	10+	149	0	0	0	0	2.74	2.23	.63	21	.0	0		7	1	0
LOS GATOS		73.0	49.5	61.3	1.2	89	26+	43	22	127	0	0	0	0	2.42	1.60	1.00	18	.0	0		6	1	1
MARTINEZ FIRE STA	AM	71.6	50.8	61.2		89	28	43	25	129	0	0	0	0	2.53		.70	19	.0	0		8	2	0
MONTEREY		65.5	49.6	57.6		80	4	46	3	223	0	0	0	0	2.39		1.41	18	.0	0		5	1	1
MOUNT DIABLO NORTH GATE	AM	65.9	45.2	55.6		85	28	40	8+	308	0	0	0	0	4.01		1.45	19	.0	0		7	3	1
MOUNT HAMILTON		57.7	43.3	50.5	- 2.3	79	27	34	20	449	0	0	0	0	2.67	1.44	.98	18	.0	0		7	1	0
NACIMIENTO DAM		76.3	46.7	61.5		95	27	41	23	130	3	0	0	0	.58		.20	19	.0	0		3	0	0
NEWARK	AM	69.6M	50.1M	59.9M		84	5	44	10		0	0	0	0	2.38				.0	0				
OAKLAND		M	M	M		87	4	46	3		0	0	0	0					.0	0				
OAKLAND WB AP	R	67.9	53.4	60.7	2.3	88	4	48	3+	130	0	0	0	0	3.42	2.81	1.41	18	.0	0		6	2	2
ORINDA BOWMAN		68.9	48.1	58.5		88	27	39	3	200	0	0	0	0	6.08		2.35	18	.0	0		8	4	2
PALO ALTO CITY HALL		70.9	51.5	61.2		87	5	44	10+	126	0	0	0	0	1.88		.41	19	.0	0		6	0	0
PASO ROBLES		75.7	45.9	60.8	- 0.6	95	26	39	9+	145	3	0	0	0	.70	.27	.30	19	.0	0		2	0	0
PASO ROBLES CAA AP		74.9	46.2	60.6		95	27	39	9+	156	3	0	0	0	.52		.43	18	.0	0		1	0	0
PINNACLES NM		75.1	44.7	59.9	- 1.7	92	27	38	9+	167	3	0	0	0	1.39	1.13	.60	19	.0	0		4	1	0
PISMO BEACH		67.1	49.5	58.3		82	3	46	10+	199	0	0	0	0	1.03		.53	18	.0	0		3	1	0
PT PIEDRAS BLANCAS		60.1	50.5	55.3	2.5	65	8+	44	26	294	0	0	0	0	2.58	2.23	1.63	18	.0	0		5	1	1
PORT CHICAGO NAVAL DEPOT	AM	71.5	48.4	60.0		88	28	42	3+	159	0	0	0	0	2.63		.60	19	.0	0		8	2	0
REDWOOD CITY		72.6	50.0	61.3	0.2	86	4	43	28	120	0	0	0	0	2.76	2.31	1.33	18	.0	0		5	2	1
RICHMOND		68.5	53.8	61.2		85	4	49	15	120	0	0	0	0	3.16		1.53	18	.0	0		7	2	1
RICHMOND FIELD STA	AM	64.2	53.5	58.9		83	4	49	15	189	0	0	0	0	3.15		1.50	18	.0	0		6	3	1
SAINT MARYS COLLEGE		69.5	48.0	58.8		88	27+	39	3+	195	0	0	0	0	5.44		2.97	18	.0	0		9	3	1
SALINAS CAA AP		69.5	49.8	59.7	1.1	85	4	43	10	159	0	0	0	0	2.32	1.87	.98	18	.0	0		6	1	0
SAN FRAN ACAD OF SCI		62.7	50.8	56.8		79	4	46	4	247	0	0	0	0	4.31		1.56	18	.0	0		9	2	1
SAN FRANCISCO WB AP	R	65.4	51.7	58.6	2.0	83	4	46	26	194	0	0	0	0	3.81	3.41	1.53	20	.0	0		10	2	2
SAN FRANCISCO FOB	R	62.9	52.8	57.9	0.8	78	4	50	2+	215	0	0	0	0	3.19	2.60	1.26	18	.0	0		7	2	1
SAN GREGORIO 3 SE		63.5	47.6	55.6		75	4	39	23	286	0	0	0	0	5.79		3.29	18	.0	0		9	3	1
SAN JOSE	R	71.2	52.3	61.8	0.4	85	4+	46	22	112	0	0	0	0	1.21	.78	.29	20	.0	0		5	0	0
SAN LUIS OBISPO POLY	AM	68.2	48.9	58.6	0.1	91	27	43	10+	200	1	0	0	0	1.57	1.05	1.10	19	.0	0		4	1	1
SAN MATEO		69.0	50.4	59.7	- 1.7	84	4	44	11+	160	0	0	0	0	5.04	4.46	1.41	18	.0	0		7	3	3
SANTA CLARA UNIVERSITY		73.3	51.3	62.3	2.7	88	4	45	22	94	0	0	0	0	1.19	.66	.26	2	.0	0		6	0	0
SANTA CRUZ		68.4	49.2	58.8	0.3	82	4	41	22	184	0	0	0	0	4.03	3.06	1.48	18	.0	0		8	2	1
WALNUT CREEK	AM	70.5	49.5	60.0	- 1.6	90	28	42	15	163	1	0	0	0	3.63	3.05	1.25	19	.0	0		7	3	1
WATSONVILLE WATERWORKS	AM	65.5	49.7	57.6	- 0.7	81	5	42	15	221	0	0	0	0					.0	0				
DIVISION				59.2											2.94									
SAN JOAQUIN DRAINAGE																								
ANTIOCH 1 E		75.1	49.9	62.5	- 3.3	92	27	41	10	96	1	0	0	0	1.20	.78	.52	20	.0	0		3	1	0
ANTIOCH PUMP PLT 3	AM	74.7	50.5	62.6		93	28	42	10	101	2	0	0	0	1.15		.61	21	.0	0		3	1	0
ASH MTN		73.9	51.4	62.7	- 3.1	90	27	41	15	132	1	0	0	0	4.69	3.52	3.01	19	.0	0			1	1
AUBERRY		72.7	45.8	59.3	- 3.3	89	27	38	15	200	0	0	0	0	4.54	3.71	1.50	18	.0	0		7	3	1
AVENAL 9 SSE	AM	80.1	52.0M	66.1M		99	28	41	15	58	4	0	0	0	.40		.35	12	.0	0		1	0	0
BAKERSFIELD WB AP	R	80.1	55.8	68.0	- 2.2	97	27	48	9	31	5	0	0	0	.23	- .12	.07	21	.0	0		0	0	0

See Reference Notes Following Station Index

Station		Temperature: Average Maximum	Average Minimum	Average	Departure From Long Term Means	Highest	Date	Lowest	Date	Degree Days	No. of Days Max 90° or Above	Max 32° or Below	Min 32° or Below	Min 0° or Below	Precipitation: Total	Departure From Long Term Means	Greatest Day	Date	Snow, Sleet: Total	Max Depth on Ground	Date	No. of Days 10 or More	50 or More	1.00 or More
BIG CREEK PH 1		59.1	42.9	51.0	- 4.7	76	27+	33	14+	423	0	0	0	0	5.70	4.25	1.71	19	1.0	0		[illegible]	3	3
BUTTONWILLOW	AM	79.8	53.8	66.8	- 2.7	97	28	46	9+	46	3	0	0	0	.20	- .03	.13	15	.0	0		1	0	0
CALAVERAS BIG TREES	AM	59.4	38.4	48.9	- 5.3	78	28	30	3	498	0	0	7	0	8.67	6.43	4.57	19	1.8	1	19+	10	4	1
CAMP PARDEE	AM	73.9	49.8	61.9	- 3.5	92	28	43	3	123	1	0	0	0	2.77	1.98	.81	19	.0	0		7	2	0
CATHAY BULL RUN RCH	AM	73.8	47.6	60.7		92	28	38	3+	157	1	0	0	0	3.63		1.38	19	.0	0		8	3	1
CHERRY VALLEY DAM	AM	61.6	40.1	50.9		80	28	32	16+	430	0	0	3	0	6.31		3.33	19	2.0	2	19	11	2	1
COALINGA		78.4	52.2	65.3	- 2.2	94	27	43	15	63	4	0	0	0	.36	.12	.17	14	.0	0		2	0	0
CORCORAN IRRIG DIST	AM	80.2	52.6	66.4		96	28	46	12+	40	4	0	0	0	.35		.28	19	.0	0		1	0	0
DENAIR		79.3	51.0	65.2	0.1	97	27	45	14+	50	4	0	0	0	.97	.49	.46	18	.0	0		3	0	0
DUDLEYS		65.9	40.5	53.2	- 2.2	85	26	30	3	361	0	0	2	0	6.06	4.89	2.09	18	.0	0		9	4	2
ELECTRA PH		76.7	49.6	63.2	- 1.3	94	27+	40	3	103	2	0	0	0	4.40	3.25	1.86	17	.0	0		9	3	1
FIVE POINTS 5 SSW		81.8	48.3	65.1		98	27	40	18+	61	4	0	0	0	.30				.0	0			0	0
FRESNO WB AP	R	77.1	53.0	65.1	- 3.8	92	5+	47	15	64	4	0	0	0	1.56	1.28	.86	18	.0	0		4	1	0
FRIANT GOVT CAMP	AM	79.4	49.7	64.6	- 3.4	96	6	41	3+	75	5	0	0	0	2.73	2.35	1.17	19	.0	0		4	2	1
GIANT FOREST		51.8	35.4	43.6	- 5.0	72	28	27	15	657	0	0	11	0	11.26	9.66	6.32	19	8.0	2	15+	11	5	1
GLENNVILLE		68.1	39.9	54.0		84	27	28	9	333	0	0	1	0	3.70		1.80	19	.0	0		6	2	2
GRANT GROVE	AM	51.6	34.1	42.9	- 3.7	69	28	25	15	676	0	0	16	0	[illegible].28	6.58	5.10	19	15.0	5	15	7	3	1
HANFORD		81.5M	M	M		95	27	43	15		5	0	0	0	.63	.31	.25	18	.0	0		3	0	0
HETCH HETCHY	AM	65.2	40.2	52.7	- 3.8	84	28	30	20	372	0	0	2	0	5.12	3.23	2.05	19				8	2	1
HUNTINGTON LAKE		51.5	34.1	42.8	- 2.1	69	31	27	15+	681	0	0	15	0	5.91	4.46	2.16	19	17.0	5	14	7	3	3
IDRIA		70.9	44.5	57.7	- 7.0	86	27	34	9	246	0	0	0	0	1.26	.78	.38	14	.0	0		4	0	0
KERN RIVER PH 1		79.5	57.8	68.7	- 1.8	96	27	49	9	39	6	0	0	0	.94	.34	.45	19	.0	0		4	0	0
KERN RIVER PH 3		76.1	50.0	63.1		93	27+	39	9	135	2	0	0	0	.97		.75	19	.0	0		2	1	0
KETTLEMAN CITY 1 SSW	AM	81.1	55.7	68.4		98	28	45	15	28	5	0	0	0	.09		.04	18+	.0	0		0	0	0
KETTLEMAN STA		83.0	55.9	69.5	1.0	99	27	41	16	16	7	0	0	0	.06	- .08	.05	18	.0	0		0	0	0
LAKE ELEANOR	AM	59.5M	40.4M	50.0M	- 4.0	77	28	32	19+	461	0	0	2	0	5.22	3.38	2.68	19				8	2	1
LE GRAND		78.2M	51.0M	64.6M	- 0.7	94	27	44	3	62	3	0	0	0	1.94	1.48	.39	19	.0	0		7	0	0
LEMON COVE		79.3	53.1	66.2	- 2.2	95	27	42	9	55	5	0	0	0	2.31	1.63	1.09	19	.0	0		5	2	1
LINDSAY		80.2	52.3	66.3	- 1.1	95	27	45	3+	40	4	0	0	0	2.00	1.55	.73	19	.0	0		5	1	0
LODI		75.5	49.7	62.6	- 0.6	95	27	43	15	93	3	0	0	0	2.11	1.34	1.16	18	.0	0		6	1	1
LOS BANOS		79.7	50.5	65.1	- 2.4	98	27	45	1	49	4	0	0	0	1.16	.79	.45	21	.0	0		3	0	0
MADERA		81.1M	51.6	66.4M	1.0			45	3+	39	7	0	0	0	2.08	1.72	.66	19	.0	0		7	1	0
MANDEVILLE ISLAND		72.8	50.7	61.8		87	27	44	25	116	0	0	0	0	1.34		.35	18+	.0	0		5	0	0
MARICOPA		80.1	57.8	69.0	- 2.1	97	27	49	9	30	5	0	0	0	.39	.05	.24	11	.0	0		2	0	0
MERCED FIRE STA 2		81.2M	50.2M	65.7M	- 0.7	95	24	44	3+	50	7	0	0	0	1.32	.83	.72	19	.0	0		4	1	0
MIDDLEWATER		79.6	54.0	66.8	- 2.2	95	27	47	9+	44	5	0	0	0	.71	.46	.39	12	.0	0		2	0	0
MODESTO		78.2	51.2	64.7	- 0.5	97	27	46	22	58	4	0	0	0	1.43	.95	.71	18	.0	0		3	1	0
MT BRECKENRIDGE		51.5M	34.1M	42.8M		70	31	25	[illegible]	680	0	1	18	0	3.32									
NEWMAN		84.1M	51.8M	68.0M	1.4	100	27	45	15	16	8	0	0	0	.82	.41	.19	18+	.0	0		4	0	0
NORTH FORK RS	AM	68.2M	43.0M	55.6M	- 3.5	87	28	32	9	300	0	0	1	0	6.31	4.97	3.74	19	.0	0				1
OAKDALE WOODWARD DAM	AM	76.5M	50.2M	63.4M	- 0.8	95	28	43	3+	91	3	0	0	0	1.86	1.27	.71	19	.0	0		4	1	0
ORANGE COVE	AM	77.6	51.8	64.7	- 2.6	94	6+	43	15	81	3	0	0	0	1.57	1.29	.98	19	.0	0		3	1	0
PANOCHE JUNCTION		81.9	52.2	67.1	- 1.7	99	26	45	12+	45	6	0	0	0	.58	.29	.43	11	.0	0		1	0	0
PORTERVILLE	AM	78.9	53.4	66.2	- 2.4	95	28	46	3	59	4	0	0	0	2.26	1.74	.93	19	.0	0		4	2	0
POSEY 3 E		59.6	37.5	48.6		74	6+	28	9	500	0	0	4	0	6.34		2.72	19	.0	0		8	4	2
SALT SPRINGS PH		66.6	45.6	56.1		83	27	36	19+	286	0	0	0	0	6.03	3.72	2.11	19	.0	0		10	3	2
SONORA	AM	72.7	47.3	60.0	- 3.0	92	28	39	15	174	1	0	0	0	4.98	3.56	3.41	19	.0	0		4	2	1
SO ENTRANCE YOSEMITE NP		60.2	37.0	48.6		78	31	21	3	502	0	0	6	0	7.71		3.67	19	2.0	0		10	3	2
STOCKTON CAA AP		76.7	51.0	63.9		95	27	45	23	74	3	0	0	0	1.07		.33	20	.0	0		3	0	0
STOCKTON FIRE STA 4	AM	76.3	49.5	62.9	- 1.2	94	28	44	15	94	1	0	0	0	1.49	.90	.46	19	.0	0		4	0	0
STOCKTON MOWRY BRIDGE		78.4	50.6	64.5		97	27	44	10	70	5	0	0	0	1.15		.27	18	.0	0		5	0	0
TEHACHAPI		65.6	40.7	53.2	- 5.0	86	27	30	1	361	0	0	1	0	.98	.54	.36	11	.0	0		4	0	0
TEJON RANCHO		77.8	52.1M	65.0M	- 2.3	94	27			86	5	0	0	0	1.23	.62	.45	11	.0	0		4	0	0
THREE RIV EDISON PH 2		76.1	50.5	63.3	- 2.4	95	28	43	15	102	4	0	0	0	3.49	2.62	2.33	19	.0	0		5	1	1
TIGER CREEK PH		69.5	44.7	57.1	- 2.4	88	27	37	3+	252	0	0	0	0	6.92	5.11	1.95	18	.0	0		12	4	2
TRACY CARBONA	AM	76.7	50.7	63.7		94	28	45	22	82	3	0	0	0	1.75	1.18			.0	0				0
TRACY PUMPING PLANT		76.5	50.8	63.7		97	27	40	23	87	4	0	0	0	1.32		.35	20	.0	0		7	0	0
VISALIA	AM	79.2	53.3	66.3	- 1.0	95	28	45	9	48	4	0	0	0	1.49	1.09	.82	19	.0	0		2	1	0
WASCO	AM	81.1	54.2	67.7	- 0.7	97	28	49	3	23	4	0	0	0	.33	.02	.18	19	.0	0		2	0	0
YOSEMITE NP		67.2	42.0	54.6	- 1.9	81	26+	33	15+	317	0	0	0	0	4.85	3.39	1.65	19	T	0		[illegible]	3	1
DIVISION				60.8											2.79									
SOUTH COAST DRAINAGE																								
ALPINE 1 W		71.2	48.2	59.7		84	26	41	3	162	0	0	0	0	2.13		.86	11	.0	0		7	1	0
AVALON PLEASURE PIER	AM	62.1	51.2	56.7	- 4.1	67	15	46	8	251	0	0	0	0	.99	.75	.42	18	.0	0		4	0	0
BARRETT DAM	AM	70.1	46.5	58.3	- 4.7	88	27	39	3	208	0	0	0	0	2.34	1.65	1.03	12	.0	0		6	1	1
BEAUMONT 1 N		69.9	46.4	58.2	- 3.1	89	26	40	3	214	0	0	0	0	1.79	1.19	.61	19	.0	0		4	1	0
BIG BEAR LAKE DAM		M	M	M											3.60	2.89	1.13	19	2.0	1	12+	6	3	1
BONITA		71.7	54.5	63.1	0.6	81	25	47	2	59	0	0	0	0	.85	.46	.36	11	.0	0		4	0	0
BURBANK WB AP	R	71.5	54.1	62.8	- 1.2	91	26	48	9	81	1	0	0	0	.62	.35	.46	11	.0	0		1	0	0
CABRILLO NM		66.2	55.3	60.8		71	18	50	19	125	0	0	0	0	1.03		.57	11	.0	0		3	1	0
CACHUMA DAM	AM	72.3	46.8	59.6		93	27	39	9	173	1	0	0	0	.85		.34	12	.0	0		3	0	0
CAMPO		69.5	41.5	55.5		86	26	30	1	286	0	0	2	0	2.60	1.97	1.05	11	.0	0		5	3	1
CANOGA PARK PIERCE COL		76.4	49.1	62.8		96	26	43	1+	97	2	0	0	0	.26		.12	19	.0	0		2	0	0
CHULA VISTA	AM	65.3M	55.4M	60.4M	- 0.3	68	19+	49	2	136	0	0	0	0	.60	.29	.26	12	.0	0		1	0	0
CLAREMONT POMONA COLLEGE		72.0	49.9M	61.0M	- 1.0	89	26	44	1+	129	0	0	0	0	1.37	.73	.69	19	.0	0		3	1	0
CORONA		75.5	51.5	63.5	- 0.7	91	26	45	3+	67	1	0	0	0	.78	.48	.33	12	.0	0		3	0	0
CULVER CITY		69.2	53.9	61.6	- 0.4	77	27	48	9	103	0	0	0	0	.34	.26	.31	19	.0	0		1	0	0
CUYAMA	AM	73.6	41.4	57.5		89	27	31	9	232	0	0	1	0	.29		.16	15	.0	0		1	0	0
CUYAMACA	AM	60.5	38.7	49.6	- 4.3	77	28	30	1	472	0	0	1	0	5.33	3.74	1.58	12	.0	0		7	4	2
EL CAJON 2 E		71.6	50.7	61.2	- 1.8	85	26	32	14	122	0	0	1	0	2.22	1.77	.94	10	.0	0		5	2	0
EL CAPITAN DAM	AM	73.5	52.8	63.2	- 2.5	87	26+	43	3	73	0	0	0	0	1.72	1.39	.62	11	.0	0		5	1	0
ELSINORE		75.7	48.1	61.9	- 3.2	93	26	40	3	119	2	0	0	0	.83	.53	.30	19	.0	0		3	0	0
ESCONDIDO		72.5	49.5	61.0	- 2.3	83	26	41	24	122	0	0	0	0	1.44	.90	.32	19+	.0	0		6	0	0
ESCONDIDO CHURCH RCH		75.2	49.2	62.2	- 0.3	85	26	42	2	90	0	0	0	0	1.49	.96	.42	11	.0	0		5	0	0
FONTANA KAISER		75.4	52.2	63.8	0.2	95	26	48	1+	74	1	0	0	0	1.39	.77			.0	0				0
HENSHAW DAM	AM	66.6	43.2	54.9		85	27	33	1	300	0	0	0	0	2.55		.74	12	.0	0		7	2	0
JULIAN WYNOLA		62.9	38.1	50.5		79	26	25	1	444	0	0	4	0	4.62		1.18	11+	.0	0		8	3	2
LAGUNA BEACH		68.5	51.9	60.2	- 2.3	72	25	45	1	146	0	0	0	0	.93	.67	.32	11	.0	0		4	0	0
LA MESA		69.8M	53.8M	61.8M	- 1.6	79	25+	49	2+	97	0	0	0	0	1.57	1.41	.45	11	.0	0		5	0	0
LOMPOC SEWAGE PLANT		67.6	48.4	58.0		81	3	40	4	209	0	0	0	0	.74		.29	11	.0	0		3	0	0
LONG BEACH		68.7	53.8	61.3	- 2.0	82	26	49	15	112	0	0	0	0	.80	.57	.51	21	.0	0		2	1	0
LOS ANGELES WB AP	R	69.9	56.5	63.2	1.1	75	27	52	1	53	0	0	0	0	.27	- .03	.08	19	.0	0		0	0	0
LOS ANGELES WB CITY	R	71.9	56.5	64.2	- 0.6	83	26	52	9+	44	0	0	0	0	.63	.37	.35	19	.0	0		2	0	0

See Reference Notes Following Station Index

Station	Temperature: Average Maximum	Average Minimum	Average	Departure From Long Term Mean	Highest	Date	Lowest	Date	Degree Days	No. of Days Max 90° or Above	Max 32° or Below	Min 32° or Below	Min 0° or Below	Precipitation: Total	Departure From Long Term Means	Greatest Day	Date	Snow, Sleet Total	Max Depth on Ground	Date	No. of Days .10 or More	.50 or More	1.00 or More
MILL CREEK 2	69.4	46.7	58.1	-4.8	88	26	41	2+	229	0	0	0	0	3.19	2.16	.78	11	.0	0		6	3	0
MT WILSON FC 338B //	57.5	42.2	49.9	-5.3	80	31	31	9	467	0	0	4	0	3.09	2.68	1.78	19	.0	0		5	2	1
NEWPORT BEACH HARBOR	65.2	55.4	60.3	-1.4	69	26	50	15	138	0	0	0	0	.76	.44	.38	11	.0	0		3	0	0
NORTH HOLLYWOOD	72.4M	51.5M	62.0M	-0.5	92	26	46	9	105	1	0	0	0	.33	.26	.17	11	.0	0		2	0	0
OCEANSIDE PENDLETON	65.4	53.4	59.4		68	25	46	15	166	0	0	0	0	1.30		.70	11	.0	0		3	1	0
OJAI	75.0	48.3	61.7	0.3	94	26	41	12+	119	1	0	0	0	1.25	.79	.73	19	.0	0		4	1	0
OPIDS CAMP FC 57 BE	62.5	42.7	52.6	-6.7	84	31	35	9+	380	0	0	0	0	4.82	4.24	1.70	10	.0	0		5	3	2
OXNARD	68.6M	51.5M	60.1M	1.0	72	21+	47	9	148	0	0	0	0	.35	.15	.26	19	.0	0		1	0	0
PALOMAR MTN OBSY R	61.7	40.1	50.9		75	5+	31	15+	427	0	0	7	0	1.60		.62	19	T	0		4	1	0
PASADENA	73.6	52.7	63.2	0.6	89	26	45	15	74	0	0	0	0	1.43	.92	.54	19	.0	0		5	1	0
PERRIS 1 WSW	78.5	45.2	61.9		99	26	41	24	115	4	0	0	0	.62		.43	11	.0	0		1	0	0
POINT ARGUELLO USCG	M	M	M											.80		.49	14	.0	0		2	0	0
POMONA	74.1	49.4	61.8	-1.0	91	26	41	15	109	1	0	0	0	1.15	.65	.54	19	.0	0		3	1	0
RAMONA SPAULDING	72.3	46.8	59.6		89	26	36	3	161	0	0	0	0	1.83		.56	11	.0	0		5	1	0
REDLANDS	73.8	50.9	62.4	-1.5	95	26	44	15	108	1	0	0	0	1.70	1.08	.61	23	.0	0		4	1	0
RIVERSIDE FIRE STA 3	75.4	50.8	63.1	-1.4	96	26	45	15	82	1	0	0	0	1.06	.68	.36	12	.0	0		3	0	0
RIVERSIDE CITRUS E S R AM	74.3	50.0	62.2		96	27	41	19	114	1	0	0	0	1.15		.69	12	.0	0		3	1	0
SAN ANTONIO CN MOUTH	67.8	46.7	57.3	-5.6	85	26+	40	1+	245	0	0	0	0	3.02	2.27	1.60	19	.0	0		6	2	1
SAN BERNARDINO CO HOSP	74.3	51.8	63.1	-1.2	95	26	44	3+	90	1	0	0	0	2.26	1.69	.85	19	.0	0		4	3	0
SANDBERG WB //R	60.4	42.6	51.5	-5.2	82	31	35	11	418	0	0	0	0	1.04	.79	.67	11	.0	0		2	1	0
SAN DIEGO WB AP R	68.6	57.7	63.2	0.0	74	25	53	12	53	0	0	0	0	.88	.62	.42	11	.0	0		2	0	0
SAN FERNANDO	73.5	50.9	62.2	-1.7	92	26	42	9	99	1	0	0	0	1.56	1.12	1.05	11	.0	0		2	1	1
SAN GABRIEL FIRE DEPT	74.7	51.8	63.3	-1.1	88	26	41	16	68	0	0	0	0	.80	.72	.33	19	.0	0		3	0	0
SAN JACINTO	75.0	48.5	61.8	-2.7	97	26	39	3	126	4	0	0	0	1.73	1.31	.76	11	.0	0		5	1	0
SAN MARCOS RANCH AM	72.7M	45.8M	59.3M		92	27	35	8	185	1	0	0	0	1.13		.56	11	.0	0		2	1	0
SAN PEDRO	67.2	56.5	61.9	0.3	72	25	53	3+	91	0	0	0	0	.69	.43	.22	12	.0	0		4	0	0
SANTA ANA FIRE STA	72.6	54.4	63.5	0.2	81	16+	50	3+	55	0	0	0	0	.35	-.03	.22	19	.0	0		1	0	0
SANTA ANA RIVER PH 1	69.1	46.1	57.6	-4.4	87	27	41	2+	234	0	0	0	0	3.97	2.91	.93	19	.0	0		6	4	0
SANTA BARBARA	70.9	51.4	61.2	1.2	82	26	40	15	114	0	0	0	0	1.57	1.15	.92	19	.0	0		3	1	0
SANTA BARBARA CAA AP	67.8	50.1	59.0	-1.2	76	21+	42	24	181	0	0	0	0	1.08	.84	.92	18	.0	0		2	1	0
SANTA MARIA AM	69.4	47.1	58.3	-0.6	86	4	40	28	203	0	0	0	0	.60	.20	.29	21	.0	0		1	0	0
SANTA MARIA WB AP R	67.3	48.4	57.9	0.2	83	3+	41	15	215	0	0	0	0	1.03	.71	.60	18	.0	0		2	1	0
SANTA MONICA PIER	68.8	51.9	60.4	-1.7	74	26+	43	11	135	0	0	0	0	.13	.06	.13	19	.0	0		1	0	0
SANTA PAULA AM	72.8	49.8	61.3		85	27	43	15	120	0	0	0	0	.58	.18	.54	19	.0	0		1	1	0
SIERRA MADRE 1 N	71.3M	51.2M	61.3M	-1.4	90	26	47	9+	131	1	0	0	0	2.00	1.15	1.26	19	.0	0		3	2	1
SUNLAND	74.6	48.1	61.4		93	26	39	15	132	1	0	0	0	1.95		.85	11	.0	0		4	2	0
TORRANCE	M	M	M				44	20		0	0	0	0	.46	.37	.21	21	.0	0		2	0	0
TUSTIN IRVINE RANCH	73.3	51.2	62.3	-0.9	83	26	42	15	95	0	0	0	0	.82	.40	.32	21	.0	0		3	0	0
U C L A	67.1	54.4	60.8	-1.3	75	26	48	23	128	0	0	0	0	.63	.51	.59	19	.0	0		1	1	0
UPLAND	70.1	48.1	59.1	-1.1	90	26	40	2	190	1	0	0	0	2.03	1.33	1.21	19	.0	0		3	2	1
WARNER SPRINGS	72.0M	38.7M	55.4M	-3.2	89	31	25	1	293	0	0	3	0	1.14	.66	.41	19	.0	0		4	0	0
YORBA LINDA	75.8	50.8	63.3	0.0	89	26	43	9	66	0	0	0	0	1.18	.81	.47	11	.0	0		3	0	0
DIVISION			59.9											1.45									
SOUTHEAST DESERT BASINS																							
BACKUS RANCH	77.2	49.3	63.3	-3.8	95	31	39	9+	135	3	0	0	0	.02	-.08	.02	19	.0	0		0	0	0
BAKER 9 NNW AM	86.3	59.8	73.1		101	28	54	12+	7	15	0	0	0	.14		.07	8	.0	0		0	0	0
BARSTOW	81.9	51.3	66.6	-2.1	98	27+	41	10	56	8	0	0	0	.00	-.09	.00		.0	0		0	0	0
BISHOP WB AP R	76.3	43.2	59.8	-2.8	92	31	34	9	179	2	0	0	0	.47	.27	.29	11	.0	0		1	0	0
BISHOP UNION CARBIDE AM	52.9M	31.3M	42.1M		68	31	20	18+	694	0	1	15	0	3.31									
BLYTHE	90.2	59.5	74.9	-1.3	104	31	53	22	0	16	0	0	0	.02	-.01	.02	21	.0	0		0	0	0
BLYTHE CAA AP	89.9	61.8	75.9		104	31	55	11+	0	16	0	0	0	T	-.02	T	21	.0	0		0	0	0
BORREGO SPRGS 3 NNE AM	85.9	54.7	70.3		98	28	45	1	9	14	0	0	0	T		T	21	.0	0		0	0	0
BRAWLEY AM	90.2	59.9M	75.1M	-2.3	103	28	55	12+	0	16	0	0	0	.00	-.04	.00		.0	0		0	0	0
CANTIL 2 E	80.4M	47.6M	64.0M				36	10	115	10	0	0	0	T		T	20+	.0	0		0	0	0
COW CREEK	95.9	69.6	82.8	-3.9	110	31	59	11+	0	25	0	0	0	.44	.34	.19	12	.0	0		1	0	0
DAGGETT CAA AP	84.2	53.9	69.1		99	27	47	9	24	10	0	0	0	.05	.05	.05	21	.0	0		0	0	0
DEEP SPRINGS SCHOOL	69.4	34.5	52.0		85	31	23	11	396	0	0	13	0	1.46		.65	11		0		5	1	0
EAGLE MTN AM	85.2	64.1	74.7	-5.4	98	28	54	11	4	13	0	0	0	.05	.04	.05	10	.0	0		0	0	0
EL CENTRO 2 SSW	91.5	56.9	74.2	-4.1	105	31	51	22+	0	19	0	0	0	.00	.00	.00		.0	0		0	0	0
FAIRMONT AM	66.9	47.0	57.0	-5.7	86	28	40	9	274	0	0	0	0	.58	.26	.38	19	.0	0		2	0	0
GREENLAND RANCH AM	92.2	66.7	79.5	-4.8	106	31	58	22	0	18	0	0	0	.41	.34	.18	11	.0	0		2	0	0
HAIWEE AM	72.9	47.8	60.4	-6.0	86	28	40	12+	171	0	0	0	0	.32	.16	.18	19	.0	0		2	0	0
HAYFIELD PUMP PLANT AM	84.5	55.1	69.8	-5.8	97	27	46	12	21	13	0	0	0	.10	.07	.10	23	.0	0		1	0	0
IMPERIAL	88.4	59.3	73.9	-3.6	102	31	55	3+	0	16	0	0	0	.00	-.02	.00		.0	0		0	0	0
INDEPENDENCE AM	76.3M	46.7M	61.5M	-2.3	88	28+	40	9+	141	0	0	0	0	1.24	1.06	.83	13	.0	0		2	1	0
INDIO US DATE GARDEN	90.0M	62.4M	76.2M	-2.9	105	26			0	16	0	0	0	.00	-.04	.00		.0	0		0	0	0
INYOKERN	81.5M	49.3M	65.4M		97	31	36	24	62	6	0	0	0	.14		.09	23	.0	0		0	0	0
IRON MTN AM	88.8	62.9	75.9	-4.5	102	28	54	22	0	16	0	0	0	.05	.04	.05	15	.0	0		0	0	0
LAKE ARROWHEAD	59.1	38.1	48.6	-6.3	79	31	32	11+	501	0	0	2	0	5.22	4.69	2.60	19		0		7	3	2
LANCASTER	76.2	48.4	62.3		96	31	40	1	131	3	0	0	0	.08		.07	19	.0	0		0	0	0
LLANO SHAWNEE HILLS RCH	74.3	46.1	60.2	-3.4	93	31	34	9	191	1	0	0	0	.01	-.15	.01	14	.0	0		0	0	0
LUCERNE VALLEY 2 W	78.4	46.0	62.2		94	31	39	1+	112	4	0	0	0	T		T	19+	.0	0		0	0	0
MECCA 3 SE AM	89.1	60.1	74.6	-2.5	104	27	53	12	0	15	0	0	0	.00	-.03	.00		.0	0		0	0	0
MOUNTAIN PASS	70.6	46.5	58.6		85	31	38	12	214	0	0	0	0	1.06				.0	0				0
NEEDLES CAA AP	89.6	62.7	76.2	-2.8	104	31	51	22	0	15	0	0	0	.16	.08	.06	23	.0	0		0	0	0
PALMDALE	77.4	46.9	62.2	-2.9	95	31	40	1	131	3	0	0	0	.17	.05	.15	14	.0	0		1	0	0
PALMDALE CAA AP	75.5	47.1	61.3		95	31	40	1	145	2	0	0	0	.11		.05	14	.0	0		0	0	0
PALM SPRINGS	91.8	54.5	73.2	-3.3	106	26+	46	12	5	17	0	0	0	T	-.06	T	11+	.0	0		0	0	0
PARKER RESERVOIR AM	88.5	64.7	76.6	-4.6	101	28+	57	11+	0	16	0	0	0	.00	-.02	.00		.0	0		0	0	0
RANDSBURG	77.8	49.3M	63.5M	-4.7	93	31	42	8	122	2	0	0	0	.03	.00	.03	23	.0	0		0	0	0
SQUIRREL INN 2	56.0	39.8	47.9	-4.7	75	31	31	15	523	0	0	4	0	5.31	3.86	2.75	19				7	2	2
TABLE MOUNTAIN	55.1	36.9	46.0	-5.6	72	31	25	11+	582	0	0	13	0	.88	.65	.72	19	1.0	0		2	1	0
THERMAL CAA AP	89.8	62.5	76.2		103	27+	55	12	0	16	0	0	0	T		T	11	.0	0		0	0	0
TRONA AM	83.8	54.7	69.3	-4.1	99	28	37	20	29	10	0	0	0	.00	-.17	.00		.0	0		0	0	0
TWENTYNINE PALMS	86.5	56.2	71.4	-1.8	103	31	45	1	14	12	0	0	0	.03	.02	.03	23	.0	0		0	0	0
VALYERMO RS	74.0M	40.0M	57.0M	-3.9	90	31	33	9+	248	1	0	0	0	.05	-.16	.03	15	.0	0		0	0	0
VICTORVILLE PUMP PLANT AM	75.4	45.1	60.3	-3.8	90	28	39	2+	167	1	0	0	0	.01	-.03	.01	10	.0	0		0	0	0
DIVISION			66.2											.51									

DAILY PRECIPITATION

Table 3

Station	Total	1	2	3	4	5	6	7	8	9	10	11	12	13	14	15	16	17	18	19	20	21	22	23	24	25	26	27	28	29	30	31
CTON [illegible] FC61[illegible]	.81							T	T		T	.37	.12		[illegible]					.12		T										
DIN RS	2.25		.19	.34				.11	.0[illegible]		.1[illegible]			.21	[illegible]				[illegible]	.62	.29	[illegible]								.03		
LDERPOINT	6.37		1.39	.03					.18	.22	.73			.25	.23				2.72	.60	.42	[illegible]										
LISO CN FC 446	2.55								.05			.76				[illegible]			.05	1.[illegible]		.18										
LPINE 1 W	2.13									.16	.12	.36	.12			.16				.36	.02	.32		.11								
LTADENA	1.78											.75	.02	.01	.01	.08				.78		[illegible]										
LTURAS RS	2.15		*	.1[illegible]	T				.08	T	.02	.02	.10	.04	.32	.01		T	[illegible]	[illegible]	.08	.22	.06	.02					.39	T		
NGIOLA	.32											T			[illegible]				[illegible]	.1		.06										
NGWIN PAC UNION COL	4.91	.29	.45					.02	.71	.1	[illegible]2	[illegible]	[illegible]	.17	[illegible]	[illegible]		[illegible]	1.14	[illegible]	[illegible]			.02								
NTIOCH 1 E	1.20		.02						T	.05	T	.05		[illegible]	.06				.21	.09	.52	.16										
NTIOCH PUMP PLT 3	1.15		.08						[illegible]2	.04	.03		.05	T	.06	T			.02	.14	.10	.61		T								
RROYO SECO RS FC 5 B C	2.12							T				.95	[illegible]3	.03	.15					.80		.16		T								
SH MTN	4.69										*	.27	.08	.01	.07	[illegible]8			T	[illegible].01	.24	.37	.03	.33	T							
SSOC OIL ANAHEIM 1	1.19												.4[illegible]							.46		.30										
UBERRY	4.54									T		.41	.49		.62	[illegible]			1.5[illegible]	.80	[illegible]	.40										
UBURN	5.15		.70	.03						.20	T	.01		T	.27	.13			1.09	2.04	.41	.27										
VALON PLEASURE PIE-	.39								.10		.05	.24		.04					[illegible]		.10	.04										
VENAL 9 SSE	.4[illegible]												.35		T				[illegible]	.03												
ZUSA FC 143	1.52											.40	.23			.1[illegible]				.68		.08										
ACKUS RANCH	.02										T									.02												
AKER 9 NNW	.14								.07				.0[illegible]										.03									
AKERSFIELD WB AP R	.23										T	.03			T				.06	.06	T	.07		.01								
ALCH PH	5.11									T		.37	.09	.03	[illegible]	.16			1.47	1.50	.15	.57	.12	.04	.01							
ARNESON PARK	1.09												.40							*		.69										
ARRETT DAM	2.34									.03	.04	.40	1.03			.16				.05	.15	.35	.13	T								
ARSTOW	.10																															
EAUMONT	1.77							.02	.0[illegible]			.07	.55	.03		[illegible]6				.44		.28	.08		.11							
EAUMONT PUMPING PLANT	2.32							.03	.02			[illegible]0	.43	.03		.44				.74		.21	.15		.07							
EAUMONT 1 N	1.79							[illegible]2			[illegible]1	.43	.22							.61		.41	.01	.04	.04							
EL AIR FC 10	.58												.04		T					.54		T							T			
EN LOMOND	8.25	.14	.36					.09	.40	.40	.11	.24	.12	.26	.28				4.47	.26	.30	.22										
ERKELEY R	3.56	.06	.25						.26	.18				.09	.04			.01	1.99	.13	.55											
IG BAR RS	3.65		.51	.17					.04	.32	.04	.26		.04	[illegible]5	T		.32	1.12	.49	[illegible]9	[illegible]6		[illegible]7						T	.07	
IG BEAR LAKE DAM	3.60								.13			.42	.87			.58				1.13	.35			.07	.05							
IG CREEK PH 1	5.70							.02	.09	.03	.02	.24	.12	[illegible]	1.[illegible]				1.48	1.71	.26	.26	.20	.01					.03			
IG DALTON DAM FC 223 BE	2.93							T			.01	.83	.16	.02	T	.05				1.67	.04	.14	T	.0[illegible]	T							
IG PINES PARK FC 83	1.04										.02	.18	[illegible]2		[illegible]	.11				.7												
IG SUR STATE PARK	7.58	T	.75						.48			.37	.78		.38				1.43	3.[illegible]3	.10	[illegible]6										
IG TUJUNGA DAM FC 46 DE	3.35										.26	1.54	.30		.10	.26				.77		.12										
ISHOP WB AP R	.47							T		T	.07	.29	T		.03				.01	.02				.04	.01				T			
ISHOP UNION CARBIDE	3.31							T	T		*	.23	1.00		.38			*	*	1.35		*	.15	.13	.07					T		
LACK MTN 2 S	6.50	.08	.71					.05	.67	.51	.04	.06	.04	.39	.49			.03	2.31	.36	.37	.39										
LACKS MTN BRANCH	2.70		.36							.03	.13			.06		.14				*	1.49	.27		.03						.19		
LUE CANYON WB AP //R	1[illegible].87	.49	1.15					.02	.69	.19	.03	.41	T	.13	.22	T	T	.44	5.13	1.43	.52	T	.02						T			
LYTHE	.02																					.02										
LYTHE CAA AP	T																					T										
OCA	3.02		.12						.12		.03				.18					1.37	.11	.05		.16					.15		.73	
ONITA	.85								T	T	.05	.36	.17	.02	.02	T				.13	T	.10										
ORREGO DESERT PARK	.02										T	T			T							.02										
ORREGO SPRGS 3 NNE	T																					T										
OULEVARD 5 W	2.64									.04		.43	.88	.02		.20				.11	.15	.66	.15									
OUQUET CANYON	1.24										.05	.24	.04	.01	.09				.35	.28		.15		.03								
OWMAN DAM	10.02		1.26					.07	.72	.09	.26	.12	.12	.24	.18	.03		T	4.52	1.82	.59											
RADLEY	.73											.30				.10			.22		.11											
RAWLEY	.00																															
REA BERRY IMPERIAL	.86												.18							.34		.34										
REA DAM	.92											T	.21							.38		.33										
RIDGEPORT DAM	1.84							.07			.31	.08			.02					.80		.22		.21					.07	.06		
RIDGEVILLE 4 NNW	6.23		1.11	.06						.31	.04	*	.14	.27	.47				2.25	1.20	.26	.12										
ROOKS FARNHAM RCH	1.13		.31						.03	T	.12			T	.07	T		T	.12	*	.17	.31		T								
RUSH CREEK RS	11.71		1.62	.04					.07	.57	.55	.02			.49	.10			4.75	2.79	.61	.10										
ULLARDS BAR PH	10.73		1.15						.22	.21	.47	.12	.04	.02	.52	.09			5.68	1.00	1.13	.08								T		
URBANK FIRE DEPT FC 226	1.02								T		.01	.78	.01		.01	.02				.17		.02										
URBANK WB AP R	.62							T			.01	.46	T	T	.01				.07	.06	T	.01						T	T			
URLINGAME	3.82	.04	.17					.04	.08	.08		.08		.04	.44				1.41	.16	.75	.53										
URNEY	3.02	T	.61	.14					T	.02	T	T	.04	T	.09	.08			.70	1.19	.07	.06		.01						.01	T	
URTON RANCH	4.50	T	.44					T	.06	.22	T		T	.02	.30				2.35	.28	.28	.55										
UTTONWILLOW	.20											T	.04			.13						.03	T									
ABAZON	1.85							T			.20	.69	.06		.02	.43				.40		.05		T								
ABRILLO NM	1.03									.01	.23	.57	.01			.03				.08	T	.10										
ACHUMA DAM	.85								T	.01		.06	.34			T				.25	T	.19										
ALAVERAS BIG TREES	8.67		.07	.46					T	.44	T	.14	.16		.22	.31			.86	4.57	.65	.73	.06									
ALEXICO	.00																															
ALISTOGA	4.81	.03	.83	.04					.15	.22	.06	.35		.06	.05	.14			1.34	.45	.42	.67		T								
ALLAHAN RS	2.13	.10	.57						.14	.09				.13	.03			T	.42	.10	.18	.14								.16	.07	
AMP BALDY FC 85 F	3.13											.88	.55	.05		.27				1.04		.20	.06		.08							
AMPO	2.60									.01	.10	1.05	.68		.02	.05				.16	T	.53		T								
AMP PARDEE	2.77		.06	.06						.10	.01				.14	.22			.43	.81	.61	.33										
AMP SAN LUIS OBISPO	2.01								.20			.04	.13		T	.02			.13	1.23	T	.25	.01									
AMPTONVILLE RS	9.32	*	*	1.44						.57	.30			.10	.29	.05			*	*	6.44	.13										
ANBY RS	1.28		.17	.09			T		.41	.05	.09		.05	.04	.18	T				.06	.07	.05								.02		
ANOGA PARK PIERCE COL	.26								.01		T	.02	.10							.12		.01										
ANTIL 2 E	T																				T								T			
ANYON DAM	5.12		.95						.26	.07	.05			.07	.30	.03			1.89	.86	.41	.06	.04	.09						.04		
ATHAY BULL RUN RCH	3.63							.10	T	.10		.20	.07		.02	.54			.23	1.38	.02	.67		.30								
AZADERO	11.78	.13	1.29					.16	1.58	.23	.33	.24					T	.89	5.90		.19	.84										
ECILVILLE SAWYER	4.56	.50	.52						.17	.30	.01		.07	.14	.02			.31	1.31	.12	.13	.03								.31	.02	.60
EDARVILLE	1.05	.01	.09	.03							.08				.08	.01				.47	.08		.19	.01								
ENTERVILLE PH	4.80	.05	.66						.47	.40				.17	.60			.10	2.01	.25	.09											
HALLENGE RS	9.74		1.28							.63	.60	.02		T	.51	.09			3.85	2.28	.33	.15								T		
HATSWORTH HEYNEMANN RCH	1.16											.02	.44			.05				.47		.18										
HATSWORTH FC 24 D	.77											.35							.32	.10												
HERRY VALLEY DAM	6.31		.05					.02	.01	.30	.05	.21	.01	.03	.45	.20	T	.16	.23	3.33	.12	.82	.22	.10	T						T	
HESTER	3.70		.78			T			.19	.08	.11		T	T	.15	.06			1.18	.52	.40		.23						T	T		
HICO EXP STATION	1.80		.48						.21	.02				.16	.18				.57	.05	.13											
HITTENDEN PASS	3.60		.22						.17						.07	.44			.55	1.56	.20	.39										
HULA VISTA	.60									.01	.04	.08	.26	T	T	.03				.02	.04	.07	.05									
ISCO RS	9.43		1.09	.05					.22	.38	.32		.10	.10	.25				1.75	3.91	.68	.06	.21							.31		
LAREMONT POMONA COLLEGE	1.37											.40	.04							.69	.01	.23										
LARKSBURG	1.80		.14						T	.09		.06			.06	T				*	*	1.37		.08								
LEARLAKE HI 1 NNE	1.68		.27						.50					.08					.36	.25	.22											
LOVERDALE 3 SSE	5.49	.03	.74		.04		T		.38	.82	.03				.34	.78			1.41	.36	.16	.40										
OALINGA	.36										T	.11			.17				.02		T	.06										
OALINGA 14 NW	.82											.07							.30	.25	.05	.15										
OLBYS FC53D	3.14											.90	1.09			.25				.78		.12										
OLEMAN FISH HATCHERY	2.18		.42	.01					.05	.07	.01								.22	1.26	.14											
OLFAX	8.84		1.15						.10	.46	.14				.50				4.65	1.00	.78	.06										
OLGATE PH	5.52		.73						T	.36	.45				.34	.05			1.45	1.61	.29	.24										
OLUSA 1 SSW	.79		.11						.22	T				T	.03			.01	.20		.18			.04								
ONCORD 3 ESE	2.80		.02						*	.05	.71		T	.02	.11	.01			*	*	1.30	.58										
ORCORAN IRRIG DIST	.35											T				.03			T	.28		.01		.03								
ORDES	7.26		1.35	.05				.33		.97	.15			.25	.12	.32			2.34	.75	.33	.30										
ORNING HOUGHTON RANCH	1.39	.20	.02					.30	.06	T	T				.27			.10	.04	.30	.10								T			
ORONA	.78											.19	.33		T					.09		.17										
OVELO	3.93	.06	.73						.33	.27	.15			.11	.13			.64	.80	.58	.13											
OVINA TEMPLE FC 193	1.43											.48	.14	T	.08	.07				.53		.13		T					T			
OW CREEK	.44							.01				.05	.19		T							.03		.07	.09							
OYOTE CANYON	.00																															

See reference notes following Station Index.

Station	Total	1	2	3	4	5	6	7	8	9	10	11	12	13	14	15	16	17	18	19	20	21	22	23	24	25	26	27	28	29	30	31
COYOTE WELLS	T											T																				
CRESCENT CITY 1 N	7.33	.51	.73						.09		.01	.01		.29	.01			.98	1.74	1.25	1.71											
CRESCENT CITY 7 ENE	6.84	.09	.92							.15	.02	.13		.12	.43				2.90	.91	1.08	.08		.01								
CROCKETT	2.14	.33	.13						.06	.18		.07		.01	.05	.09			.50	.54	.48											
CRYSTAL LAKE FC283B	2.98										.07	1.20	.30	.04					1.27		.10											
CULVER CITY	.34														T					.31		.03										
CUMMINGS	8.37	.17	1.30					T	.64	.20	.04	.03	.11	.43	.15		T	.72	2.34	1.96	.28											
CUNNINGHAM	3.33		.86						.15	.32	.15		.01	.10		.20			.72	.46	.09	.27										
CUYAMA	.29												.08			.16				.03		.02		T								
CUYAMACA	5.33							T	T	T	.08	1.18	1.58	T	T	.45				.35	.61	.68	.36	T	.04							
DAGGETT CAA AP	.05										T											.05		T								
DAVIS AGR COLLEGE	1.78		.08						.23	.02					T				.20	.40	.04	.44		.37								
DEEP SPRINGS SCHOOL	1.46							.02				.65	.14	.10	.16				.01	.23				.09	.06							
DEER CREEK PH	11.61		2.00						.50	.51	.15			.14	.12				4.97	1.79	1.34	.07	.02									
DELANO	.59											.01	.10							.20		.28										
DENAIR	.97		T						T			.03			T				.46	.10	.04	.34								T		
DE SABLA	10.59	1.54	1.23					T	.49	.13	.24			.19		.87			5.10	.60	.20											
DESCANSO RS	5.41							.04	.01	.05	.09	1.85	1.45	.50	T	.10				.30	.48	.50	.04	T								
DOBBINS COLGATE	5.75		.72						.26	.15	.25	.01			.32				3.22	.35	.37	.10										
DONNER MEMORIAL ST PK	3.95		.36						.04		.04	T		.03	.23	T			.19	2.42	.16	.09		.21					T		.18	T
DOWNEY FIRE DEPT FC107C	1.32											.32			.35					.23		.42										
DOWNIEVILLE RS	10.63		1.48	T					.07	.75	.15	.02	.15	.01	.19	.08			2.34	4.02	1.18	.04		.05						.10		
DOYLE 5 SSE	3.83		.01						T	T	.04	.02	T			.03	T			1.94	.02	*	.02		.67	.01		T	T	.07	.04	.96
DRY CANYON RESERVOIR	1.43										.06	.01	.30			.21				.66		.16										
DUDLEYS	6.06		T				.14	.22		.05	.20	T	.53	.22	.02			1.56	2.09	.67	.36											
DUNNIGAN	.71		.10						.14					T	.06				.07	.08	.05	.20	.01									
DUNSMUIR RS	7.31	T	1.08	.14			.12		.01	.91	.19	.01	.03	.94	.80	T			2.70	.13	.08	.04		T						.13		T
DUTTONS LANDING	2.98	T	.42						.09	.33	.04	*		.06		.26			*	*	1.07	.71										
EAGLE MTN	.05										.05																					
EAST PARK RESERVOIR	1.10		.10	.02					.10	.20	.03					.09			.12	T		.20		.04						.20		
EL CAJON 2 E	2.22							T		.15	.94	.53	.06		.01	.01				.27		.25										
EL CAPITAN DAM	1.72								.02	.06	T	.62	.29			.12				.05	.33	.14	.09									
EL CENTRO 2 SSW	.00																															
ELECTRA PH	4.40		.20						.01		.13	.02	.10	.25	.29			1.86		.62	.58	.25		.09								
ELIZABETH LAKE FC128B	1.44											.27			.06				■	1.00		.07	.04									
ELK VALLEY	4.39	.40	.28						.17	.21	.30		T	.18	.04			.53	1.05	.86	.33	T	.04									
ELLERY LAKE	2.80							.10			.25			.08	.10				1.30	.20	.20	.15	.20	.18	.04							
ELLIOTT	2.00		.26							T		.04			.06	.02			.25	.91	.12	.34										
ELSINORE	.83										.05	.20	.18		.07					.30		.03										
ESCONDIDO	1.44										.08	.22	.24		.16	.10				.32		.32										
ESCONDIDO CHURCH RCH	1.49							T			.16	.42	.12		.07					.38		.34										
EUREKA WB CITY R	3.42	.28	.18						.12	.42	.14		.01	.25	.03			1.31	.36	.24	.08					T						
EXCHEQUER RESERVOIR	2.65								.01		.01	.11		.10	.06				.59	1.22	.16	.39										
FAIRFIELD POLICE STA	2.24	T	.20						.07	.12			T		.33				.84	.02	.44	.21	T							.01		
FAIRMONT	.58											.11	.07			.02				.38	T											
FALL RIVER MILLS INTAKE	2.91	.08	.33	.09						.10	.02	.06			.02	.03			.16	*	1.95	.05								.02		
FERGUSON RANCH	2.43		.16	T					.03	.39	.42	T	T	.03	T				.22	.96	.16	.06										
FIDDLETOWN LYNCH RCH	4.71		.22	.03						.30	.40		.02		.03	.21			.44	2.14	.55	.37										
FIVE POINTS 5 SSW	.30											*							■	*	■	*				.30						
FOLSOM DAM	3.99		.60						T	.07	.10				.37	T			.71	1.36	.49	.29										
FONTANA 5 N	2.47										.27	.38	.14	.11	.11	.01				1.30	T	.13		.02								
FONTANA KAISER	1.39											*	.60		T				*	.47		.32										
FOREST GLEN	7.80		1.56	.18			.04		T	.36	.27	.65	.07	.32	.27	.08			3.00	.51	.21	.26								.02		
FORESTHILL RS	8.78		1.66	.02						.67	.16				.10	.17			1.58	3.20	.82	.40										
FORT BIDWELL	1.45	T	.18		T				T	.18	T	.05	.02	.14	.12			T	.22	.34	.10	T	.02						T	.08	T	
FORT BRAGG	4.57		.95	T			T		.13	.15		.01		.12	.35				1.97	.48	.34	.07										
FORT BRAGG AVN	4.94	.84	.10			T	T	T	.32	.02	.01	T	T	.16	.27		T	1.36	1.10	.49	.27											
FORT JONES RS	1.59		.24				.08							.06	.08			T	.62	T	.03		.15							.32	.01	
FORT ROSS	4.91	.04	.42					.04	.81	.03	.02	.10	T	.44	.21			.57	1.70	.11	.42											
FRENCH GULCH	5.75		.93	.14					.34	.76	.20	.07		.57	.79				1.49	.02	.18	.19								.07		
FRESNO WB AP R	1.56								T			.07	.01	.29	.02			T	.86	.13	.04	.13						T	.01			
FRIANT GOVT CAMP	2.73											.01	.02		.45				.02	1.17	.26	.80	T									
FULLERTON ARROUES RCH	.97												.31							.32		.34										
FULLERTON DAM	.98											T	.23							.43		.32										
FULLERTON HILLCREST RES	.85										T	.22								.30		.33										
GARBERVILLE	5.07		1.30	.37					.09	.16				.13					2.49	.42	.11											
GARDEN VALLEY 2 S	6.28		1.25	.07						.39	.44		T		.38	.21			.56	2.33	.28	.37										
GASQUET RS	6.77	.05	1.08	.01						.28		.10		.51	.39				2.40	.90	1.05											
GEM LAKE	1.65												.20		.10	.05		.15	.70	.20		.05			.20							
GEORGETOWN	9.22		1.46	.08						.68	.40				.26	.15			1.32	3.92	.45	.50										
GEORGETOWN RS	9.30		1.36	.08						.73	.32	T			.18	.18		*	*	5.56	.47	.42										
GIANT FOREST	11.26							.04	.01	.02	.08	.76	.31	.09	.27	.70			.06	6.32	.68	.45	.70	.25	.37					.15		
GIBRALTAR DAM	1.31								.08		.12	.51	.02						.10	.48												
GILROY	-	-	-	-	-	-	-	-	-	-	-	-	-	-	-	-	-		.35	1.15	.14	.31										
GILROY 14 ENE	2.26		.22	.02														.38	.95		.12	.57										
GLENDALE STAPENHORST	.74										T	.34	.05	T	T	T				.29		.06										
GLENDORA WEST	1.80										T	.49	.20	.01	T	.12				.88	T	.10		T								
GLENNVILLE	3.70											.03	.38	.11		.16				1.80	.10	1.05	.02	.05								
GOLD RUN	10.40		1.36					T	.20	.90	.06			.02	.35	.07			4.31	1.81	1.20	.12										
GRANT GROVE	8.28									.04	.01	.22	.32	.06	.79	.73			T	5.10	.45	.45		.09							.02	
GRASS VALLEY	9.11		1.15						.17	.29	.34	.01	T	T	.46				4.48	1.23	.74	.24										
GRATON 1 W	5.41	.03	.75				T	.06	.79	.42	.06	.05	.01	.15	.16	.01		.02	2.16	.11	.55	.08	T									
GREENLAND RANCH	.41										T	.18			.05	.02					.05		.01		.10							
GREENVIEW	1.93		.50											.50				.10	.45	.05		.25								.03	.05	
GRIZZLY PEAK	5.72	.13	.37						.54	.30	.01			.34	*				*	4.03												
GROVELAND RS	5.15								.19	.22	.08	.09	.03			.50			.29	2.92	.03	.80										
GUERNEVILLE	6.42	.04	.61	.02				.01	.40	.43	.33	.05	.16	.26	.07	.46			2.35	.53	.17	.53										
HAINES CYN LOWER FC 364	1.40														.10	.18				.97		.15										
HAINES CYN UPPER FC 367	1.80														.12	.23				1.25		.20										
HAIWEE	.32								T			T	.01			T				.18					.13					T		
HALF MOON BAY 2 NNW	4.10	T	.38						.32	.32	.08		T	.14	.19	T		.08	.80	1.07	.12	.60										
HAMILTON AFB	2.48	.22	.05					T	.25	.08	.05	.13	.01	.02	.06			.21	.63	.07	.70											
HAMILTON AFB 1 E	2.31	.02	.31						.15	.14	.03	.07							.82	.06	.60	.11										
HANFORD	.63											.17							.25	.12	.09											
HANSEN DAM	1.39											.25	.89		T	.05				.16		.04										
HAPPY CAMP RS	3.24	.28	.51					.11	.31	.07	.06	.07		.25	.04			.29	1.02	.11	.10	.02										
HARRIS GAGING STA	1.20								.03			.03			.11				.35	.49		.17		.02								
HARRISON GULCH RS	4.57		.84	.09			.09	.03	.53	.45	.31	.73	T	.27	T				.98	.08	.02	.11		.04								
HARRY L ENGLEBRIGHT DAM	4.73		.74						.07	.19	.14	.12			.30				1.48	1.28	.21	.20										
HATCHET MT MNTNC STA	5.08		.75	.40					.06	.07	.08	.06		.04	.42	.10			1.00	1.72	.23	.05	.07	.03								
HAT CREEK PH 1	2.13	.02	.21	.14						.06	.08	.06			.02				.04	1.28	.13	.08								.01		
HAYFIELD PUMP PLANT	.10																							.10	T							
HAYFORK RS	4.17		.87	.10						.62	.41	.30		.10	.02				1.04	.16	.02	.20								.33		
HEALDSBURG	4.36	.08	.52					.04	.85	.05	.09	.01		.31	.08			.12	1.22	.22	.70	.07										
HEALDSBURG 2 E	4.00	.06	.53	.05					.29	.39	.06	.08		.22	.06	.07			1.11	.26	.13	.69										
HEMET	1.35							.03	.10			.30	.74							.12		.06										
HENSHAW DAM	2.55								T			.33	.74	.01		.40				.25	.22	.50	.10									
HERNANDEZ 2 NW	1.39		T							.05		.07			.07				.31	.68	.07	.14										
HETCH HETCHY	5.12		.03					.05	T	.27	.02	.31	.03	.16	.48	.06		.14	.06	2.05	.45	.79	.01	.09		T			.08	T	.04	
HILTS	1.17		.08	T								*	*	.12	.12					*	.44	.31	T	.10							T	T
HODGES DAM	1.76										.30	.29	.30	.03	T	.09				.22	.10	.26	.16	.01								
HOEGEES FC 60A	3.46											.69	.21		.24	.12				1.91		.29										
HOLLISTER	1.77		.11						.01	T		.17			.20				.30	.65	.18	.15										
HOLY CITY 3 WNW	2.84	.02	.34				.02	.04	.29	.14	.04	.10	.14	.04	.14	.04	.01		.25	.72	.14	.35			.01				.01			
HOPLAND LARGO STA	4.09	T	.71	T					.18	.50	.16	T	T	.14	.07	.31			1.17	.32	.19	.34	T									
HUNTINGTON LAKE	5.91								.06	.06	.04	.15	.03	.06	1.18	.01			1.34	2.16	.12	.35	.16	.08					.07	.04	T	
IDRIA	1.26		.04									*	.08		.38				.14	.26	.01	.35										
IMPERIAL	.00																															

See reference notes following Station Index.

DAILY PRECIPITATION

able 3—Continued

Station	Total	1	2	3	4	5	6	7	8	9	10	11	12	13	14	15	16	17	18	19	20	21	22	23	24	25	26	27	28	29	30	31
NDEPENDENCE	1.24													.83		T					.38				.03			T				
DI[illegible] ATE GARDEN	[illegible]																															
NYOKERN	.14																			.05		T		.09	T							
NYOKERN ARMITAGE	[illegible]											T	T		T				T	T		.12		.04								
OWA HILL	5.86		1.51							.82	.30					.25	.19	1.49	2.94	.96	.40											
RON MTN	[illegible]							T				T				.05																
ESS VALLEY	2.72	T	.28			.04		.06	T	.09	.05	[illegible]	.20	.03	T			T	.52	.71	.29		T	.03						.10	T	
OHNSONDALE	3.72							.01	.07			.05	.04		.07					3.16		.35		.07								
OICE ISLAND	1.89		.21							.04	*	*			.22		.02		*	*	*	*	1.40									
ULIAN WYNOLA	4.62							.22			.22	1.18	.33		.25	.33				.88		1.18			.03							
UNCAL DAM	1.57								.18			.78							.10	.47		.04										
ELLOGG	5.95	.09	.65						.21	.59	.11	.38	.06	.09	.17				2.03	.83	.34	.40										
ELSEYVILLE	2.11		.50						.07	.26	.10	T	T	.03	T	.01			.52	.35	.15	.12										
ENTFIELD	7.14	.06	.24						.26	.24	.30	.04	.15	.26	.16	.08			3.00	1.12	.15	1.08										
ERLINGER	1.72		.07								.15	*	*		.18	.47			T	*	.08	.74								.03		
ERN RIVER INTAKE 3	2.10																			1.89		.18		.03								
ERN RIVER PH 1	.94											.19	.10	.01		.06				.45	.01	.11		.01								
ERN RIVER PH 3	.97																		.06	.75		.16										
ETTLEMAN CITY 1 SSW	.09															.01			.04	.04												
ETTLEMAN STA	.06												T		.01				.05		T											
ING CITY	.39		T								.02	.16			.01				.01	.09	T	.10										
LAMATH R	6.30	.90	.45						.05	.02	.05		.06	.47				2.48	.49	1.10	.23		T									
NIGHTS LANDING	1.44		.10						.12	.07				.05					[illegible]	[illegible]	.30	.20										
A CRESCENTA FC 251	3.06							T	T		.48	1.30	.10		.03	.08				1.00		.07										
AFAYETTE 3 NNE	3.63	T	.22						.13	.10	T	T	.01	T	.10			T	1.80	*	1.02	.25										
AGUNA BEACH	.93											.32			.18					.22		.21										
A HONDA	4.97	.12	.55					.02	.42	.28			.17	.15	[illegible]			.05	2.52	.16	.26	.19										
AKE ARROWHEAD	5.22										.60	1.05	.25		[illegible]	[illegible]				2.60		.27		.28								
AKE CITY	1.68										.14			.03						.82	.43	.09	.08		T				.09			T
AKE ELEANOR	5.22		.05	T				.03		.19	T	.09	.03	.04	.34	.20	T	.03	.16	2.68	.30	.82	.17	.05		.02			T		.02	
AKEPORT	3.00	.03	.56						.08	.39	.06			.11	.02	.46			.58	.39	.22	.10										
AKESHORE	9.02	.80	1.09						.85	.23			.51					1.53	3.88	.10									.03			
AKESIDE 2 ENE	1.13										.02	.54	.31	.01						.06		.16	.03									
AKE SPAULDING	10.32		1.61					.02	.44	.20	.28	.02	.09	.08	.09	.02			4.24	2.26	.64	.03	.07						.23	T	T	
AKE SPAULDING DAM	9.95		1.47					.04	.49	.18	.28	.01	.10	.07	.12	.02			4.17	2.06	.69	T	.06						.19	T	T	
A MESA	1.57							T		.07	.05	.45	.16	.08	.14	.05				.35		.22										
A MESA 1 NE	1.70									.08	.03	.40	.31	.39	-	.02				.20	.02	.19	.06									
ANCASTER	.08											.01								.07												
AS PLUMAS	7.04		1.01						.33	.05	.12			.13	.56				4.24	.42	.17								.01			
EBEC	1.39											.44	.41			.35				.08		.03	.08									
ECHUZA PT STA FC 352 B	1.45								.10			T								1.10		.25										
E GRAND	1.94							.03	.23			.19	.22		.23				.34	.39	.03	.28										
EMON COVE	2.31											.10	.02	T	.02	.05			.60	1.09	.10	.33		T								
INDSAY	2.00											.22	.03		.11	.05			.32	.73	.05	.43		.02					.04			
IVERMORE	2.74		.28						T	T	.43	.44	.12	T	.08	.03	.13		.01	.48	.09	.63	.02	T								
IVORNA HEIGHTS	2.98		.27						.02	.11	.06	T	.03		.32	.02			.34	1.13	.17	.51										
LANO SHAWNEE HILLS RCH	.01														.01																	
OCKWOOD	.39															.13				.26												
OCKWOOD MESA	1.09										.04	.33	.41	.05	.01	.09				.04	.03	.07	.02									
ODI	2.11		.11						.12			.01		T	.08				1.16	.21	.25	.17										
OMPOC SEWAGE PLANT	.74								.03			.29			.08		.01		.01	.15	.02	.15										
ONE TREE CANYON	.66										.26	.04	.18			.11				.07									T			
ONG BEACH	.80										.06	.09	.01		.01					.12		.51										
OS ALAMOS	1.28											.02	.25			.09				.60	.05	.27										
OS ANGELES WB AP R	.27								T		.01	.03			.03				.05	.08	.03	.04										
OS ANGELES WB CITY R	.63										.03	.05		T	.01				.11	.35	.01	.07										
OS BANOS	1.16			T								.04	.04		T	.09			.09	.32	.10	.45							T	.03		
OS BANOS ARBURUA RCH	1.20									.01	T	.15			.14	.04			.12	.16	.15	.43							T			
OS GATOS	2.42		.38						.30	.05		.03		.04	.30				1.00	.11	.12	.09										
OS GATOS 4 SW	-	-	-	-	-	-	-	-	-	-	-	-	-	-	-	-	-	-	-	-	-	-	-									
OS PRIETOS RS	.93							T		.02	*	.53						.38														
UCERNE VALLEY 2 W	T																			T		T										
YTLE CREEK PH	2.61										.15	.31	.27	.21	.11					1.43		.08	.05	T								
YTLE CREEK RS	1.66										*	.25		.27	*	.30				.71			.13									
ADERA	2.08											.42	.15		.31	.02			.10	.66	.17	.25							T			
AD RIVER RS	5.95		1.37	.08			.01	.01	.08	.18	.01	.13	.02	.16	.17	.02			2.23	.83	.41	.22	.01		.01					T		
ANDEVILLE ISLAND	1.34									.04	.29				.17				.35	.14	.35											
ANZANITA LAKE //	6.61		.50						T	.10	.13	.15	.16		.19	.10			1.05	3.00	.89	.15	.03	.03								.13
ARCH FIELD	.91							T			.02	.49	T		.02				T	.04		.23		.11				T	T	T		
ARICOPA	.39										.13	.24	T		.02																	
ARIPOSA	6.42							.09		1.22		1.27	.08		.04	.16			.14	2.27	.06	.84		.19	.06							
ARTINEZ 3 SSE	2.71	T	.23						.03	.10	.02		.04	.01	.05	.06			.35	.81	.43	.58										
ARTINEZ FIRE STA	2.53		.20							.10	.01	.47		.03	.11				.22	.70	.19	.50										
ARYSVILLE	1.49		.25						.06	T	.01				.17	.02			.72	.19		.07										
ATHER	4.80		.04							.17	.15	.15	.04	.20	.34		.51	.30	1.00	1.00	.50	.25	.15									
C CLOUD	7.02	.02	1.27	.12						.64	.08	.06	.03	.63	.78				2.26	.29	.12	.14		.04						.40	.01	.13
EADOW LAKE	5.73											.55	.53	T	.50	.19			.04	3.27	.23	.42	T									
ECCA 3 SE	.00																															
ENDOTA DAM	.93								T			.03	.15		.20	.15			.03	.25		.12										
ERCED FIRE STA 2	1.32											.02			.22				.18	.72	.04	.14										
ERCEY HOT SPRINGS	1.20										.34		.13			*	*	*	.53		.20											
EYERS INSPECTION STA	3.49		.36					.17	T					.12	.26				.45	1.60	.18	.21	T	.14					T		T	
IDDLETOWN	5.58	.04	.93	.04					.16	.78	.01	*	*	.21		.24			1.86	.46	.27	.58										
IDDLEWATER	.71												.39			.21				.07		.04										
ILL CREEK 2	3.19							.06	T		.01	.78	.29	.01	.48	.15				.65		.66	.01	.08	.01							
INERAL	9.57		1.20	.05					.10	.39	.20		T	.03	.39	T			2.45	1.78	2.18	.18	T							.62		T
IRANDA SPENGLER RCH	6.65	.17	1.57						.31	.02		.20	.01	.49	.23	.05		.81	1.82	.79	.16	.02										
ODESTO	1.43		.07						.02	T	T	.02		.08	.03			.03	.71	.14	.24	.09										
OJAVE	.02																				.02											
ONO LAKE	2.12							T		T	.06	.41			T	.12	T		.41	.96	*	.16	T	T					T			
ONTEREY	2.39		.20						.20						.28				1.41	.05	.25											
OORPARK 1 SSE	.71																			*	.58	.13										
ORGAN HILL 2 E	1.76		.35						.10			.01	.01	.09	.01				.13	.65	.22	.19										
ORONGO VALLEY	.05															.04						.01										
OUNTAIN PASS	1.06							.10			*	.82	.01		T							.13										
T BRECKENRIDGE	3.32														*	.97			*	1.40			.95									
OUNT DANAHER	7.78		.80							.46	.40			.12	.23	.11			*	*	4.96	.70	T									
OUNT DIABLO NORTH GATE	4.01		.37								.44		.03			.24			.50	1.45	.36	.62										
OUNT HAMILTON	2.67		.20						.06	.04		.22	.06	.08	.17			.04	.98	.40	.28	.14										
OUNT HEBRON RS	1.10		.03	*							*		*	*	.23				.32	*	.21	T									.31	
OUNT SHASTA WB CITY //R	5.28	.87	.23			T			.51	.30	T		.07	.81	T			1.27	.82	.09	.21		T						.10		T	
T WILSON FC 338B //	3.09							T			.01	.88	.11	.02	.02	.12				1.78	.01	.14										
UIR WOODS	5.93	.09	.30						.32	.08	.10	.03	.08	.28	.09	.05			1.52	1.50	.54	.95										
ACIMIENTO DAM	.58								.06			.07			.12				.13	.20	T											
APA	3.68	.04	.29						.12	.16		.02	*	.02	.11	1.10			.40	*	.82	.60										
APA STATE HOSPITAL	3.60	.02	.34						.10	.29		.03		.03	.06	1.00			.40	.72	.09	.52										
EEDLES CAA AP	.16						T								.05	.02						.03		.06								
EENACH	.45										.01	.42		.02	T					T		T										
EVADA CITY	8.30		1.02							.55	.52			.01	.20	.04			1.78	3.48	.54	.16										
EWARK	2.38		.32						.05	.05			*	.15	.16				*	*	1.28	.37										
EWBURY PARK 4 SW	.60								.02			.03								.38	.17											
EWHALL SOLEDAD FC 32 C	.90											.36	.04		.16					.34												
EWMAN	.82								.04			.02				.12			.19	.17	.06	.19		.03								
EWPORT BEACH HARBOR	.76											.38	T		.16					.16		.06										
ICOLAUS	1.09		.28							.11					.06				.22	.23	.03	.16										
ILAND	.00																															
ORTH FORK RS	6.31							.01	.02	.09	*	.53	.38	.08	.35	.42			.14	3.74	.05	.42	.06	.02								
ORTH HOLLYWOOD	.33											.17		.02						.12		.02										

See reference notes following Station Index.

Table 3—Continued

Station	Total	1	2	3	4	5	6	7	8	9	10	11	12	13	14	15	16	17	18	19	20	21	22	23	24	25	26	27	28	29	30	31
OAKDALE WOODWARD DAM	1.86		.03	T						T		.07			.04	.02			.18	.71	.43	.38										
OAK KNOLL RS	.98		.21	.04											.24				.40	.04	.05											
OAKLAND	-	.35	.37						-	-	-	-	-	-	-	-	-	-	-	-	.70	.16										
OAKLAND WB AP R	3.42	.06	.15						.14	T	.07	T	T	.25	.04			.12	1.41	.07	1.11											
OAKVILLE 1 WNW	2.55	.01	.53					T	.12	.18	.01	.02	T	.06	.05				.80	.33	.40	.02		.02								
OCCIDENTAL	8.20	.16	.76	.04				.04	.41	.57	.59	.02	.57	.28	.04				3.26	.73	.35	.38										
OCEANSIDE PENDLETON	1.30							T		T	.08	.70	T							.12		.40		T								
OCOTILLO	.00																															
OJAI	1.25								.17			.16	.01		T				.16	.73		.02										
OLINDA	1.19												.35							.50		.34										
ONO	4.91		.14	.15	.68				.52	.23	.08	.02		.13	.50	.07			.55	.05	.80	.83								T	.16	
OPIDS CAMP FC 57 BE	4.82										1.70	1.40			.22				.38	.94	.10	.08										
ORANGE COVE	1.57											.04	.05		.01	.21			.05	.98		.23										
ORICK PRAIRIE CR PARK	5.89	.41	.78						.23	.05				.35	.18			.52	1.42	1.03	.92											
ORINDA BOWMAN	6.08	.07	.45	T					.64	.25	T			.04	.16			T	2.35	1.23	.71	.18										
ORLAND	1.35		.32	.04					.31	.23	.04			T					.09		.04	.23								.05		
ORLEANS	4.10	.19	.43				T			.08	.10		T	.27	.04	.08	T	T	.65	.91	1.25	.10										
OROVILLE 1 WSW	1.59		.15						.26					.07	.10				.72	.18	.03	.08										
OROVILLE 7 SE	2.85		.65						.05	.30					.28				.85	.50	.08	.14										
OROVILLE BRIDGE	2.31		.68						.05	.15					.24				.68	.38		.13										
OXNARD	.35									T		.01								.26		.08										
OZENA	.38										.06					.17	T		T	.11		.04										
PACIFIC HOUSE	7.14		.67	.13				T	T	.19	.16	.55	.30	T	.25	.04			.48	3.00	.84	.49	T	.04								
PACOIMA DAM FC 33 AE	2.04							.01	T			.83	.05	.03	.03	.05			T	.99		.05										
PAICINES OHRWALL RCH	2.56			.12									.18		.15	.33			.72	.70	.10	.26										
PALMDALE	.17										T				.15				.02					T								
PALMDALE CAA AP	.11										T	T			.05				.03	.03												
PALM SPRINGS	T											T										T										
PALO ALTO CITY HALL	1.88		.23						.02	.07	.05		.14		.08	.23			.08	.41	.24	.33										
PALOMA	1.76		.19						.11		.14	.43	T		.08	T			.28	.43	.03	.05		.02								
PALOMAR MTN OBSY R	1.60										.21	.26				.08	.02			.62	.02	.39										
PALOS VERDES EST FC 43 C	.50											*	*	.26						*	.12		.12									
PANOCHE	.95	T								T	.06	.29			.09				.29	T	T	.22										
PANOCHE JUNCTION	.58											.43			.05				.04	.06												
PARKER RESERVOIR	.00																															
PARKFIELD	1.11								.02			.14				T			.75		.20											
PASADENA	1.43											.29	.26	T	.02	.22				.54		.10							T			
PASKENTA RS	1.62			.06	.07				.28	.29		.04		.01	.04				.18	.01		.38								.26		
PASO ROBLES	.70								.05						.08				.24	.30		.03										
PASO ROBLES CAA AP	.52	T							T			T			.01				.43		.01	.07			T				T			
PATTIWAY	.99												.59			.12							.28									
PERRIS 1 WSW	.62										.09	.43	.03							.06				.01								
PETALUMA FIRE STA 2	2.16	.05	.21						.12	.18				.03	.09			.01	.85	.02	.50	.10										
PIEDRA	2.24							T	T			.15	.03		.20	.01				1.57		.28										
PINE CANYON PS FC321E	.79											.14			.18				T	.47												
PINNACLES NM	1.39		.03						.04		T	.20	T		.04				.23	.60	.02	.23										
PISMO BEACH	1.03								.11			.09	T		.09				.53	.20	.01											
PIT RIVER PH 5	5.76	T	1.33						.14	.33	.06		.03	.28	.31			.04	2.15	.86	.12	.10										
PITTS RANCH	3.65		.92						.22	.48	T	T		.05		.04			1.08	.48	.07	.31										
PLACERVILLE	6.46		.59	.04						.96	.29				.36	.09			.85	2.23	.61	.44										
PLACERVILLE IFG	6.50		.52	.07				T	T	.41	.76			.01	.18	.24			*	*	3.93	.38		T								
POINT ARGUELLO USCG	.80								T			.02			.49				.26			.03										
PT PIEDRAS BLANCAS	2.58		.19						.03			.26		.02	.21				1.63		.24											
POMONA	1.15										T	.38	.04		T	.08				.54		.11										
PORT CHICAGO NAVAL DEPOT	2.63	T	.28						.02	.05	.45		.15		.06	.24			.11	.60	.12	.55										
PORTERVILLE	2.26											.23	.09		T	.04				.93	.21	.72	.04	T								
PORTOLA	2.30		.32					.05	T	T	T			.02					1.01	.57	.07		.11	T				T	T	.08	.07	
POSEY 3 E	6.34										T	.50	.63	.15		.20				2.72	.20	1.78	.10	.06								
POTTER VALLEY PH	5.57	.03	.61						.82	.03	.10	.10	.01			.74		.16	2.12	.50	.23	.12										
POWAY VALLEY	1.49									.07	.06	.82	.06	.01	.01	T				.22		.24										
QUINCY RS	5.43		1.15	.03					.02	.17	.02	T	.01	T	.13	.05			1.85	1.22	.56	.02		.02						.06	.09	[illegible]
RAMONA SPAULDING	1.83							.06		.01	.13	.56	.38		.03	.03				.21	.01	.41		T								
RANCHITA	1.70											.95				.29				*	.15	*	.31									
RANDSBURG	.03																							.03								
RAYWOOD FLATS	2.49										.04	.69	.18		.11	.07				.24	.23	.26		.67								
RED BLUFF WB AP R	1.67	.29	.03						.18	.09	T		T	T	T			.08	.54	.39	.07								T			
REDDING FIRE STA 2	3.05	T	.33						.19			.17	.08	.06	.12			.09	1.67	.07	.27											
REDLANDS	1.70										.03	.19	.42		T	.05				.06		.33	.01	.61	T							
REDWOOD CITY	2.76	.01	.14					.01	.06	.02	T	.07	.01	.05	.07				1.33	.11	.70	.18										
REPRESA	3.89	.24	.28						.05	.08					.33			.05	1.84	.57	.44		.01									
RICHMOND	3.16	T	.14						.33	.28				.07	.09				1.53	.10	.50	.12										
RICHMOND FIELD STA	3.15		.14							.62				.10	.07				1.50		.62	.10										
RIVERSIDE FIRE STA 3	1.06										T	.33	.36			T				.09		.24		.04								
RIVERSIDE CITRUS E S R	1.15											.01	.69							.19		.23	.03									
ROCKLIN	2.63		.58							.05	.04				.12	.02			.38	.96	.19	.29										
SACRAMENTO WB AP R	1.61	.06	.11						.08	.08	T			.02	.06			.11	.67	T	.42		T									
SACRAMENTO WB CITY R	1.78	.06	.11						.06	T	T			.03	.11			.11	.82	.01	.47		T									
SAGEHEN CREEK	4.84		.38					.06	.26	.09	.21			.04	.12				2.48	.68	.03		.07	.02	.01				.02	.06	.31	
SAINT HELENA	4.53	.03	.82					.01	.42	.20	T	T	T	.13	.13	.01		.03	1.46	.59	.69	.01		T					T			
SAINT JOHN	.77		.35							.17									.25											T		
SAINT MARYS COLLEGE	5.44	.10	.52						.14	.12				.08	.28			T	2.97	.32	.57	.34										
SALINAS CAA AP	2.32		.17						.07	.03	.06	.37	T	T	.20			.03	.98	.15	.26	T			T				T			
SALINAS DAM	2.16								.02	.02		.02	.16			.23			.06	1.42	.02	.15										
SALT SPRINGS PH	[illegible]		.42					.06	.19	.03	.20	.09	.03	.04	.50	.02			1.00	2.11	.46	.34	.23	.25					.03	.02	.01	
SALYER RS	4.62	*	.47	.08				.16	.03	.16	.24	.34		.20	.02	T			1.39	1.01	.37	.12		.03								
SAN ANDREAS 3 S	3.87			.08						.02	.01				.19	.23			*	*	2.95	.39										
SAN ANTONIO CN MOUTH	3.02											.83	.20			.11				1.60		.13		.15								
SAN BERNARDINO CO HOSP	2.26										.03	.62	.16		.06					.85		.52		.02								
SAN CLEMENTE DAM	1.93		.13						.17		.07	.04	.06		.25	.04			.14	.90	.05	.08										
SANDBERG PTL STA FC130B	1.11										.30	.81																				
SANDBERG WB //R	1.04										.28	.67			.01	T			.03	.04	.01	T										
SAN DIEGO WB AP R	.88								T	.08	.08	.42	T	T	.04	T				.09	.01	.16		T	T						T	
SAN DIMAS FIRE WDN FC 95	1.63											.07	.53		.01	.19				.74		.09										
SAN FERNANDO	1.56										.06	1.05	.04			.02				.34	.05											
SAN FRAN ACAD OF SCI	4.31	.05	.18					.01	.29	.48		.13	.06	.17	.06			.02	1.56	.18	.92	.20										
SAN FRANCISCO WB AP R	3.81	.10	.10					T	.17	.05	T	.10	T	.14	.12		T	.17	1.23	.10	1.53											
SAN FRANCISCO FOB R	3.19	.11	.05					T	.22	.10	.03	.04	.01	.11	.08			.20	1.26	.07	.91				T							
SAN GABRIEL CANYON PH	1.67											.32	.08	.02	.10					1.03	.03	.09										
SAN GABRIEL DAM FC425 B	2.39										T	.45	.07		.01	.03			T	1.67	.02	.11		.03								
SAN GABRIEL FIRE DEPT	[illegible]											.28	.10		.01					.33		.08										
SAN GREGORIO [illegible]	5.79	.14	.57					.02	.63	.17		.07	.10	.09	.10			.07	3.29	.08	.28	.15			.03							
SAN JACINTO	1.73							.15			.35	.76	.20		.07					.13		.07										
SAN [illegible] R	1.21		.17						.04		T	.02	T	.03	.12			T	.28	.26	.29											
SAN LUIS OBISPO POLY	1.57								.11				.03			.04			.11	1.10	T	.18	T									
SAN MARCOS RANCH	1.13								T		T	.56								.48		.09										
SAN MATEO	[illegible]	[illegible]	.20					.05	.07	.15		.01	T	.02	.39				1.41	.29	1.11	1.31										
SAN PEDRO	.69											.21	.22							.11		.15										
SAN RAFAEL	5.51	.07	.46					.01	.23	.25	.10		.03	.12	.12				2.00	1.03	.84	.25										
SANTA ANA FIRE STA	.35										T	.04	.06		.03					.22			T									
SANTA ANA RIVER PH 1	3.47							.02			T	.38	.70	.02	.08	.36				.93		.85	.07	.54	.02							
SANTA ANITA FERN FC 432	2.71											.50	.15		.17	.08				1.57		.24										
SANTA BARBARA	1.57								.40			T							.17	.92		.04							.04			
SANTA BARBARA CAA AP	1.08					T			.14										.92		.02							T	T			
SANTA BARBARA TV PEAK	3.05								.30		.10	.70	.03		.03				.75	.84	.05	.25										
SANTA CLARA UNIVERSITY	1.19		.26						.03			.07		.02	.12				.18	.22	.15	.14										
SANTA CRUZ	[illegible]	[illegible]	[illegible]						.26	.16	.01	[illegible]	.02	.02	.22				1.48	.45	.81	.30										
SANTA FE DAM	1.12											.05	.40			.12				.45		.10										
SANTA MARGARITA 2 SW	4.75								[illegible]			.61			.09				1.56	1.60	.25	.30										

See reference notes following Station Index.

DAILY PRECIPITATION

Table 3–Continued

Station	Total	1	2	3	4	5	6	7	8	9	10	11	12	13	14	15	16	17	18	19	20	21	22	23	24	25	26	27	28	29	30	31
SANTA MARGARITA BOOSTER	5.80								.32			.02	1.43			.15			.12	3.22	.03	.48										
SANTA MARIA	.63								.03	.08		.04	.05						.03	.03	.02	.29	.01	.01					.02	T		
SANTA MARIA 14 ENE	1.90								.02	.08			.30			[illegible]				1.2		.20										
SANTA MARIA WB AP R	1.03					T			.08		.08	T	T	T	[illegible]			T	.60	T	.06	.13						T	.01			
SANTA MONICA	.40											.03								*	*	.37										
SANTA MONICA PIER	.13											T								.13												
SANTA PAULA	.58																			.54		.04										
SANTA ROSA	3.93	.03	.70	T				.01	.14	.20	.01		T	.04	.01	.23			1.39	.48	.31	.38										
SANTIAGO DAM	1.15											.03	.37		T					.49		.26										
SAUGUS POWER PLANT 1	1.15										.03	.01	.24	.04		.02				.59		.21		.01								
SAWYERS BAR RS	4.08		.84	.14						.05	.03			.17	[illegible]				1.64	.28	.16	.21										
SCOTIA	4.14		1.21	.10					.05	.09				.33	[illegible]	.05		.05	1.4	.64	.10	.17						T			.32	
SEARSVILLE LAKE	5.49	.02	.40						.15	.15	.01		.15	.09	.1				1.34	2.02	.22	.76										
SEPULVEDA DAM	.20											.04	.06							.10												
SHAFFER TOOL WORKS	.85												.21							.30		.34										
SHASTA DAM	5.29		.96	.30					.02	.60	.09	.02		.16	.49	T			1.48	.35	.53	.26								.03		
SHELL ABS PLANT	.94												.26	.02						.43		.23										
SHINGLE	5.73		.99								.08				.47	.14			.7	2.5	.53	.32										
SIERRA MADRE 1 N	2.00											.55			.08					1.26		.11										
SIERRAVILLE RS	3.94	.04	.41						.04	T	.06	T			.03	T			.23	2.69	.02	.11	.02	.20	T						.09	
SIGNAL HILL FC 415	.56											.10	.10							.13		*	.23									
SKAGGS SPGS LAS LOMAS	8.97	.10	1.10	.13				.05	.65	1.18	.29	.04	.05	.30	.22	.18			2.38	1.05	.60	.65										
SLOUGHHOUSE 6 SE	3.91		.44							.06	.05				.10	.43			.61	1.55	.22	.45										
SMITH RIVER 3 WNW	5.69	.12	1.23							.10				.42	.12				2.19	.87	.42	.22										
SNOW CREEK UPPER	.68											.16	.24			.10					.18											
SODA SPRINGS	7.38	.38	.62	.04				.04	.14	.07	.14		.06	.11	.23	.13			1.06	3.13	.55	.09		.30						.05	.24	
SOLEDAD	.84												.23							.42	.04	.15										
SOMESBAR 1 W	4.24		.66					T		.03	.11	.23		.28	.04	.0		.19	1.39	.91	.22	.15										
SOMIS 3 NE	.89											.11	.02							.61	.15											
SOMIS 3 NW	.68											.05								.57		.06										
SONOMA	2.61	.02	.33						.25	.12		.02		.10	.12			T	.97	.08	.50	.10										
SONORA	4.98		.08	.05						.04	.06	.01			.14	.07			.38	3.41	.07	.67										
SO ENTRANCE YOSEMITE NP	7.71		T					.03	.30		.08	.43	.08	.20	.32	.02			1.24	3.67	.40	.31	.11	.52								
SPADRA PAC FC 356 C	1.08											.38	.04			.07				.41		.18										
SPRINGVILLE 7 ENE	5.76											.40	.46	.03	.06				.32	3.86	.21	.42										
SQUAW VALLEY LODGE	4.17		.63					.12	.05		.19	.02		.12	.37	T			.33	1.63	*	.22	*	.34					*	.03	*	.12
SQUIRREL INN 1	6.64										.32	1.80	.30	.05	T					3.38		.59		.20								
SQUIRREL INN 2	5.31								.01		.25	1.42	.30			.16				2.75		.22	T	.20								
STOCKTON CAA AP	1.07	T	.07						.04	T	T	.01		T	.02			.04	.3	.26	.33								T			
STOCKTON FIRE STA 4	1.49		.07						T	.06		.02			T	.04			.15	.46	.34	.35										
STOCKTON MOWRY BRIDGE	1.15		.16						.02		T	.01			.07				.27	.22	.20	.19								.01		
STONYFORD RS	.91								.14	.17	.03			T		.02					.14	.24		.04						.13		
STONY GORGE RESERVOIR	.86		.08						.35	.10	T			T				.02	.07		.10	.07		.07								
STRAWBERRY VALLEY	11.18		1.40						.38	.49	.12	.12	T	.38	.13	T		.09	5.58	1.62	.82	.02							.03			
SUNLAND	1.95							.01		-	.31	.85	.02		.01					.64		.10		.01								
SUSANA KNOLLS	.67											.05	.10						.33		.19											
SUSANVILLE	1.87		.21				.08				.11				.04	.02			.13	.95	.11			.14						.08		T
SUSANVILLE AP	1.43		.08							T	.08				.10			.03	.51	.22	.05		.33					T	.03		T	
SUTTER HILL RS	4.95		.17	T						.07					T	.24			.89	2.33	.02	.47		.16								
TABLE MOUNTAIN	.88											.10	T		T				T	.72		.06	T	T								
TAHOE	3.61	.03	.27				.24		.11	.01	.05			.03	.23	.08			.25	1.75	.04	.02		.33						.08	.09	
TEHACHAPI	.98										T	.36	.04		.12				T	.34	T	.12										
TEJON RANCHO	1.23											.45	.02		.07	.13			T	.28	T	.28		T								
TENNANT	3.21	T	.73							.05			T	.43					1.34	.37	.25									.04		
THERMAL CAA AP	T											T																				
THOUSAND OAKS 2 N	.61								T		T	.05	T	T	T					.36	.20											
THREE RIV EDISON PH 2	3.49							T			T	.01	.01	T	.06	.10			.40	2.33	T	.38	T	.20								
TIGER CREEK PH	6.92		.36					.02	.11	.11	.29	.11	.14	T	.58	.03			1.95	1.79	.58	.42		.43								
TOPANGA RS FC 6	2.13											.09	.06							.96		1.02										
TOPAZ LAKE	1.93							T		.03	.23			T	.01				.25	.83	T	.07	T	.17	.02			.29		.03	T	
TORRANCE	.46							T	T			.07	.07		.01					.10		.21										
TRACY CARBONA	1.75		.07								.09	.05	.16		.02	.42			.02	.07	*	.73		T						.12		
TRACY PUMPING PLANT	1.32									.24	.11	.04			.11				.10	.16	.35	.21										
TRONA	.00																															
TRUCKEE RS	3.06		.16	.04					.06		.05				.20	.02			.13	1.72	.16	.08		.18						.04	.22	T
TULELAKE //R	2.13		.12	.04				.28	.01	T	.03	.01	T			T			.58	.77	.07		.16								.06	
TULELAKE 5 WSW	-		-	-				-	-	-	-	-	-			-			.68	.75	.13	.03								.09		
TURLOCK	1.25									T		.10			.14				.18	.51	.08	.21	.03									
TURNTABLE CREEK	5.71		.96	.12					.15	.51	.02	.01		.32	.31	T			.86	2.14	.12	.19										
TUSTIN IRVINE RANCH	.82												.10	.03	.06					.31		.32										
TWENTYNINE PALMS	.03																				T			.03								
TWIN LAKES	6.47	.05	.45					.18	.12	.04	.10	.16	.15	.09	.41	.07			1.11	1.57	.22	.33	.10	.80					.19	.04	.18	.11
UKIAH	4.67	.04	1.01						.84	.02	.02		.01	.09	.02	.02		.37	1.20	.54	.39	.10	T									
UKIAH 4 W	5.48		.97	.03			T		.21	.68	.02	.08	.05	.15	.04	T			1.85	.71	.43	.26								T		
UNION OIL STEARNS ABS	.99											T	.22							.50	.03	.24	T									
U C L A	.63												.04		T					.59		T							T			
UPLAND	2.03										.01	.57	.04	.05	.03					1.21	T	.12										
UPPER LAKE 7 W	5.12	.09	.80					T	.79	.07	.19		.18	.03		.08		.10	1.60	.90	.25	.04										
UPPER LAKE RS	4.59		.75					T	.67	.35	.03			.31	.08	.11		.10	1.22	.62	.27	.08										
UPPER MATTOLE	9.31	1.33	1.83						.08					.56	.17			1.93	2.23	.78	.40											
VACAVILLE	2.24		.32							.02					.06				1.21	.03	.40	.19		.01								
VALLEY CENTER 3 NE	2.35							.08	.06			.45	.30			.25				.57	.12	.42	.10									
VALYERMO RS	.05										.02					.03																
VAN NUYS CITY WHSE FC 15	.45											.13	.19							.13												
VENTURA	.35									T		.05								.24		.06										
VICTORVILLE PUMP PLANT	.01										.01																					
VINCENT PATROL STA FC120	.13											.01	.02		.05					.05												
VINTON	2.30		.09					.02		T	T			T	.07				.83	.46	.04	.04	.10	.08	T				.39	.18		
VISALIA	1.49											.37	.09	.02	.02	T			.03	.82	.07	.07		T								
VOLCANOVILLE	8.61		1.55	.04				T	T	.64	.26	T		T	.22	.16			1.26	3.63	.49	.36										
VOLLMERS	12.05		1.51	.33					T	1.36	.07	.01		1.36	1.68				5.42	.11		.15								.05		
VOLTA PH	5.38		.53					T	.27	.13	.18			.04	.27	.01			.72	2.93	.28	.02										
WALLACE	1.99	.15								.03	.01	.09			.12			T	.78	.44	.18	.19							T			
WALNUT CREEK	3.63	.03	.27						.02	.14	.05				.23	.04			.37	1.25	.55	.68										
WALNUT CREEK 4 E	2.85	T	.25						.02	.02	.13		.07		.33	.01			.21	1.11	.22	.48										
WALNUT GROVE	1.81		.17						.08	.14					.10				.73	.05	.31	.20		.03								
WALNUT PATROL STA FC102B	1.12										.05	.45	.05		.01					.32		.24										
WARNER SPRINGS	1.14							.04			.08	.23	.17							.41	.02	.19	T	T								
WASCO	.33											T	T			.01				.18	T	.12	.02									
WATSONVILLE WATERWORKS	-		-						.18	T			.04	T	.08	.16			.62	.94	.18	.33							.01	T		
WEAVERVILLE RS	4.67		1.37	.14					.20	.35	.18	.34		.16	.16				1.35	.11	.06	.22		.03					T	T		
WEED 1 S	4.04	.01	1.30	.05					T	.60	.03		T	.06	.51	.01			1.10	.16	.04	.17		T						T	T	T
WESTHAVEN	.38										T			.03					.10		.14	.04							.07			
WEST POINT 3 SW	6.08		.23						.12	.62	.22	.12	.02	.22	.62				2.00	1.12	.42	.30	.07	T								
WESTWOOD 3 WSW	5.26		.97			.02			.21	.08	T	.07	T	.09	.45			T	1.68	1.17	.41		.11						T	T		
WHEELER	7.30		.58						.53		T	.04	T	.80	.02			1.33	2.65	1.11	.24											
WHITE ROCK	4.37		.62							.04	.10				.07	.39			.88	1.43	.40	.44										
WHITTIER FC 106 C	.92											.38								.30		.24										
WILLIAMS	.32		.05						*	.02									.04	.04		.17		T								
WILLOWS	.98		.17				T		.43	.23									.07	.02	T	.06										
WINTERS	1.38		.12						.03	.03	.09			.01					.20	.20	.07	.59	.04									
WOFFORD HEIGHTS	.74														T				.12	.46		.13							.03			
WOODFORDS	1.93	T	.07					.03	T		.11			.10	.08				.63	.53	T	.10	.13	.12				.03	T	T	T	
WOODLAND 1 WNW	1.21		.10						.29	.01			T	T	T				.20	.23	.07	.31										
WRIGHTS	6.24	.05	.44					.06	.42	.36	.03	.10	.11	.20	.39			T	3.44	.06	.58											
YORBA LINDA	1.18											.47	T		T					.35		.36										
YOSEMITE NP	4.85		.02				T	T	T						.10				.83	1.65	.38	.39	.05	.71				.19	.14	.39		
YREKA	.56			.06											.14				.33	.01		.02										

See reference notes following Station Index.

Table 5

DAILY TEMPERATURES

Station		1	2	3	4	5	6	7	8	9	10	11	12	13	14	15	16	17	18	19	20	21	22	23	24	25	26	27	28	29	30	31	Average
ADIN RS	MAX	59	51	64	67	73	77	73	59	60	59	57	57	58	56	67	72	72	60	48	53	59	56	65	71	76	77	84	83	81	79	84	66.4
	MIN	37	34	30	33	37	42	43	38	36	38	39	44	38	32	30	38	42	43	32	32	35	35	35	38	42	40	43	52	43	45	42	38.3
ALDERPOINT	MAX	67	60	65	75	83	81	76	70	61	72	71	73	64	64	69	70	75	70	69	58	64	68	69	68	70	78	77	88	91	82	80	71.9
	MIN	51	45	44	45	47	46	44	49	49	47	45	47	48	45	49	47	45	49	44	45	42	41	40	41	42	46	53	49	51	50	49	46.3
ALPINE 1 W	MAX	73	73	80	76	74	74	60	69	66	64	63	62	68	63	67	76	75	75	69	64	63	70	63	71	82	84	79	73	73	74	83	71.2
	MIN	47	42	41	45	50	52	52	52	51	44	47	48	50	47	47	43	44	52	55	47	48	43	49	45	45	50	49	53	53	54	49	48.2
ALTURAS RS	MAX	70	62	54	66	68	73	78	69	62	59	60	55	58	57	59	70	72	68	67	57	53	59	59	66	68	70	80	83	81	79	78	66.5
	MIN	34	36	28	33	33	36	41	43	33	41	42	41	38	33	34	41	41	34	32	33	35	37	36	36	37	36	36	44	45	44	43	37.3
ANGWIN PAC UNION COL	MAX	56	61	75	79	80	62	54	50	59	60	62	57	60	61	71	74	60	55	55	47	62	67	74	67	74	82	84	71	67	73	81	65.8
	MIN	45	45	44	45	53	47	45	46	45	41	41	41	46	46	41	41	48	47	43	42	39	42	48	47	46	54	56	54	47	45	48	45.7
ANTIOCH 1 E	MAX	72	70	74	89	85	73	72	71	70	71	70	71	69	69	79	80	71	67	66	60	76	74	80	75	79	88	92	81	73	75	86	75.1
	MIN	47	47	53	51	52	54	48	54	51	41	48	45	51	49	50	48	52	58	48	49	46	47	54	50	45	49	52	55	53	54	46	49.9
ANTIOCH PUMP PLT 3	MAX	71	71	71	84	87	88	73	70	69	67	71	69	71	70	70	79	81	73	63	65	55	75	74	80	71	80	91	93	82	76	77	74.7
	MIN	47	49	53	53	52	54	50	54	51	42	49	44	52	50	51	50	55	58	49	50	47	50	55	49	47	49	50	56	52	53	46	50.5
ASH MTN	MAX	78	72	75	85	88	85	81	67	65	64	61	58	69	67	59	77	78	75	61	60	60	70	66	75	86	86	90	87	80	80	86	73.9
	MIN	46	47	46	50	56	47	53	53	46	49	47	48	52	48	41	48	55	58	49	49	48	48	47	51	55	58	62	61	53	60	61	51.4
AUBERRY	MAX	78	70	71	84	85	85	80	61	64	60	58	66	67	67	64	73	76	70	60	62	64	62	64	74	85	86	89	85	78	80	86	72.7
	MIN	42	44	40	49	49	49	49	50	40	45	46	44	45	44	38	44	42	43	42	42	42	42	44	45	47	47	49	59	50	52	55	45.8
AUBURN	MAX	70	65	67	78	86	87	73	65	68	67	67	69	64	67	63	77	80	67	57	60	53	72	70	76	74	80	85	91	77	75	80	71.9
	MIN	49	46	43	44	51	54	48	51	50	48	49	47	49	44	44	46	49	51	46	45	41	42	45	43	47	48	54	61	52	50	53	48.1
AVALON PLEASURE PIER	MAX	62	63	65	60	61	60	62	63	60	61	62	63	61	66	67	63	64	62	61	60	62	58	62	63	65	60	61	63	61	61	63	62.1
	MIN	49	48	47	54	53	55	50	46	51	50	48	49	51	50	49	50	57	56	51	50	50	49	51	50	53	54	55	56	50	52	54	51.2
AVENAL 9 SSE	MAX	77	74	73	82	88	98	83	71	73	72	75	72	73	76	68	68	87	89	68	74	70	78	83	80	83	84	98	99	84	88	94	80.1
	MIN	49	55	50	48	54	59	55	52	47	49	52	50	51	50	41	52	54	60	53	51	48	48	48	50	50	53	62	55		55	60	52.0
BACKUS RANCH	MAX	79	77	84	88	89	87	71	68	67	64	62	68	73	63	69	83	84	74	67	68	65	72	65	79	87	90	93	87	86	89	95	77.2
	MIN	42	47	51	43	50	48	49	44	39	46	39	42	46	39	47	54	59	54	48	45	42	52	43	48	62	57	66	54	47	61	65	49.3
BAKER 9 NNW	MAX	91	92	90	90	95	94	94	83	82	79	70	74	75	81	75	83	88	94	90	79	81	77	85	67	84	92	97	101	99	95	98	86.3
	MIN	56	57	57	60	60	61	63	58	57	58	55	54	57	56	55	59	66	68	66	56	56	59	59	54	57	63	64	67	63	65	69	59.8
BAKERSFIELD WB AP	MAX	80	78	80	89	94	88	69	73	72	73	71	73	77	69	73	84	84	73	70	72	70	78	73	85	88	95	97	91	86	87	91	80.1
	MIN	50	55	49	56	59	61	57	57	48	53	53	55	55	53	52	54	56	61	52	52	53	53	52	58	55	60	64	66	61	58	61	55.8
BARRETT DAM	MAX	78	74	72	82	78	76	73	59	67	66	60	55	59	65	62	65	76	77	75	63	62	59	69	60	69	83	88	79	75	72	74	70.1
	MIN	41	41	39	42	42	46	49	51	50	46	48	45	47	49	47	42	44	46	49	48	49	42	45	45	45	48	48	54	53	53	46	46.5
BARSTOW	MAX	86	81	85	90	94	89	83	75	73	68	68	70	75	70	80	84	87	80	70	71	75	78	71	82	88	93	98	94	91	92	98	81.9
	MIN	46	47	49	50	55	55	48	47	45	41	47	48	49	47	49	50	55	60	55	50	50	47	52	48	54	55	60	60	54	58	59	51.3
BEAUMONT 1 N	MAX	70	69	82	83	78	77	54	62	65	58	53	53	63	58	68	77	78	67	65	64	62	68	57	68	84	89	85	77	73	75	86	69.9
	MIN	41	45	40	44	47	50	49	47	44	43	43	45	47	46	45	43	45	51	52	44	46	43	45	45	45	49	52	52	51	50	49	46.4
BEN LOMOND	MAX	65	70	79	83	78	72	62	57	63	62	60	61	60	62	71	72	74	66	60	61	64	68	79	81	85	82	83	81	80	82	84	71.2
	MIN	41	50	43	40	41	43	45	48	50	47	49	46	46	45	44	44	43	41	48	44	46	46	44	43	43	42	44	45	44	44	42	44.5
BERKELEY	MAX	61	65	71	81	66	65	65	60	61	65	64	62	64	63	71	69	63	59	62	56	69	68	72	59	68	73	70	62	64	66	69	65.6
	MIN	53	50	51	52	56	55	56	52	53	51	54	54	53	51	49	51	54	53	52	50	49	49	52	52	51	49	52	50	54	54	54	52.1
BIG BAR RS	MAX	80	57	56	79	87	90	86	75	65	69	64	74	68	65	71	79	83	65	69	59	57	74	69	79		88	91	94	96	93	90	75.7
	MIN	49	43	45	45	45	46	52	51	47	47	52	45	49	43	44	41	46	50	42	44	45	47	39	43	41	42	46	48	49	56	49	46.2
BIG BEAR LAKE DAM	MAX																																
	MIN																																
BIG CREEK PH 1	MAX	66	61	60	72	73	72	68	49	48	45	44	49	51	50	52	60	62	56	48	43	50	52	48	59	66	72	76	76	64	67	74	59.1
	MIN	45	41	43	49	50	52	45	40	38	38	36	38	40	33	33	40	47	46	33	34	36	40	36	38	47	51	54	52	51	50	55	42.9
BISHOP WB AP	MAX	78	81	79	83	85	85	79	74	70	67	59	71	70	61	73	81	81	74	63	64	66	72	67	75	84	86	90	85	82	88	92	76.3
	MIN	38	53	43	39	42	43	47	37	34	41	44	41	45	35	43	42	45	47	42	36	41	37	46	42	40	43	45	56	49	49	53	43.2
BISHOP UNION CARBIDE	MAX	54	55	50	57			63	61	50	52	50	37		50	44	50	57	54	32	38	45	46	42	52	60	64	63	59	60	67	68	52.9
	MIN	36	35	31			31	35	33	25	27	26		27	33	27	34	34	20	22	20	24	23	29	32	37	40	39	35	34	41	47	31.3
BLUE CANYON WB AP	MAX	51	48	65	68	67	69	55	42	48	44	46	45	47	43	60	62	57	45	36	36	55	51	58	62	66	71	73	75	67	66	72	56.5
	MIN	34	31	38	46	50	49	41	36	34	37	35	38	34	31	37	45	43	33	31	30	35	36	36	45	47	53	56	54	51	49	52	40.9
BLYTHE	MAX	95	95	95	98	100	99	89	83	83	79	76	80	82	80	85	92	97	91	87	83	78	86	80	87	96	103	101	97	97	98	104	90.2
	MIN	59	57	57	58	61	66	62	58	58	62	55	54	54	55	56	59	60	64	69	56	57	53	58	54	58	62	64	64	64	65	67	59.5
BLYTHE CAA AP	MAX	95	95	94	98	97	97	85	83	85	80	77	79	83	83	84	90	95	93	88	85	78	86	79	87	94	100	102	98	96	97	104	89.9
	MIN	63	61	64	63	64	69	64	59	57	62	55	55	55	56	60	60	65	67	65	56	59	56	60	56	63	67	68	66	67	65	69	61.8
BOCA	MAX	67	62	50	62	68	72	73	57	54	56	51	51	53	53	49	61	65	63	49	42	46	56	53	56	65	72	76	74	72	69	70	60.2
	MIN	30	32	27	22	27	25	33	29	25	35	29	37	35	26	26	29	32	35	29	29	31	32	34	33	33	36	39	38	36	41	40	31.8
BONITA	MAX	70	74	73	70	71	71	71	73	72	70	69	70	71	70	72	76	72	73	71	70	70	70	67	71	81	75	72	71	72	72	74	71.7
	MIN	55	47	52	49	57	55	58	58	58	52	56	50	54	52	52	48	54	58	60	53	57	48	57	53	50	58	58	60	60	61	51	54.5
BORREGO SPRGS 3 NNE	MAX	91	92	89	94	95	91	90	79	82	82	75	69	73	80	73	81	89	93	92	89	75	78	85	72	84	90	97	98	95	94	97	85.9
	MIN	45	51	47	52	53	56	59	51	56	58	56	53	53	57	57	51	55	65	63	57	56	51	57	52	54	56	58	60	53	52	52	54.7
BOWMAN DAM	MAX	59	57	61	67	69	71	65	56	54	55	54	54	49	54	59	65	59	56	60	50	54	54	60	63	69	73	75	73	70	70	75	61.6
	MIN	36	30	35	47	42	41	43	35	33	36	32	37	36	29	30	39	40	30	30	29	36	36	36	39	40	44	46	50	45	44	46	37.8
BRAWLEY	MAX	95	96	96	96	99	97	96	81	87	85	79	76	80	85	80	85	94	98	95	83	83	80	89	77	88	96	101	103	99	97	99	90.
	MIN	57	58	59	58	61	63	60	58	59	61	56	55	55	55									61	56	59	66	69	62	63	61	65	59.
BRIDGEPORT DAM	MAX	61	69	63	70	72	72	71	61	58	53	47		61	55	59	63	67	67	64	45	52	56	57	63	71		76	71	66	70	76	63.
	MIN	30	44	24	26	31	32	42	30	35	33	33		38	24	25	33	34	45	29	31	32	29	31	34	32		35	38	34	35	39	33.
BROOKS FARNHAM RCH	MAX	73	63		83	87	89	77	69	67	69	73		74	72	73	86		86		67	66	80	75	84	87	91	97	92	85	88		79.
	MIN	50	46		47	50	51	52	52	52	43	43		48	49	40	46		51		48	40	45	53	47	50	53	55	53	52	52		48.
BURBANK WB AP	MAX	70	72	76	77	71	72	64	68	67	64	59	66	68	69	74	77	75	65	69	66	71	71	67	71	85	91	79	71	69	72	80	71.
	MIN	52	54	53	54	58	58	55	54	48	54	53	51	56	54	50	53	54	59	54	51	54	54	53	53	52	58	58	59	56	52	54	54.
BURLINGAME	MAX	65	65	69	81	80	75	67	65	65	67	67	66	66	64	63	65	66	63	62	62	63	62	68	66	64	70	71	69	67	65	67	66.
	MIN	53	50	46	48	51	55	56	52	55	50	54	52	54	50	53	53	55	57	50	52	49	50	58	51	51	45	49	50	51	51	54	51.
BURNEY	MAX	73	57	50	67	72	77	77	64	60	61	57	62	58	59	60	72	73	66	55	53	58	65	60	68	73	78	81	83	83	79	78	67.
	MIN	35	35	31	32	36	38	46	40	42	42	35	47	42	35	28	34	43	50	37	38	31	34	30	35	38	40	38	40	43	47	44	38.
BUTTONWILLOW	MAX	84	80	78	80	89	93	87	71	71	72	73	68	74	77	66	74	84	86	73	71	71	73	80	77	84	87	95	97	87	87	86	79.
	MIN	49	50	50	50	56	55	59	52	46	55	51	46	55	51	50	51	56	65	53	52	51	46	52	56	55	57	61	63	56	57	61	53.

See reference notes following Station Index.

Table 5 - Continued

DAILY TEMPERATURES

Station		1	2	3	4	5	6	7	8	9	10	11	12	13	14	15	16	17	18	19	20	21	22	23	24	25	26	27	28	29	30	31	Average
CABRILLO NM	MAX	63	65	66	67	67	66	62	67	65	67	66	67	65	63	68	67	69	71	66	68	64	65	65	67	66	63	65	68	69	68	67	66.2
	MIN	55	53	54	54	55	56	55	57	56	53	54	53	52	54	51	52	53	53	50	60	59	60	60	60	60	60	60	56	52	54	53	55.3
CACHUMA DAM	MAX	70	72	71	83	84	75	69	64	64	67	68	68	69	72	65	77	77	76	64	67	66	70	68	68	72	81	93	86	74	64	77	72.3
	MIN	49	48	41	45	47	47	53	46	39	41	47	42	49	47	46	51	49	50	48	44	48	47	46	47	43	44	48	52	52	51	45	46.8
CALAVERAS BIG TREES	MAX	66	60	54	66	72	74	72	52	50	50	48	48	56	52	46	58	64	60	48	40	40	55	54	64	64	68	74	78	72	66	70	59.4
	MIN	38	40	30	32	42	42	44	42	32	38	38	38	40	32	33	38	40	44	32	32	32	34	34	38	40	43	44	48	42	42	46	38.4
CALLAHAN RS	MAX	78	57	70	77	78	79	77	61	62	62	68	69	62	61	74	81	79	65	55	53	65	61	71	81	83	86	86	89	85	84	85	72.4
	MIN	46	35	32	35	41	40	42	40	41	43	38	43	41	36	32	35	41	45	39	38	37	41	40	35	39	39	43	47	47	46	49	40.2
CAMPO	MAX	75	73	82	83	77	72	60	66	64	55	54	58	64	59	64	77	76	72	62	60	56	65	60	70	80	86	83	75	73	73	82	69.5
	MIN	30	31	33	37	39	37	48	48	45	42	45	43	42	41	44	36	39	40	51	44	45	38	44	42	40	43	44	44	46	45	40	41.5
CAMP PARDEE	MAX	72	73	69	75	81	88	73	68	73	72	70	70	69	69	66	80	81	72	60	58	54	73	73	79	79	80	88	92	78	75	80	73.9
	MIN	49	48	43	44	56	50	52	53	51	48	50	49	52	48	44	46	51	53	48	48	45	46	47	48	48	52	60	62	50	50	52	49.8
CANOGA PARK PIERCE COL	MAX	76	76	80	83	82	75	70	68	70	69	65	65	68	71	80	81	80	79	70	70	73	75	70	75	89	96	94	81	75	75	87	76.4
	MIN	43	51	45	47	53	56	55	47	43	50	47	47	48	51	43	48	48	55	53	43	49	47	46	47	45	51	55	56	57	47	49	49.1
CANTIL 2 E	MAX	84	74	84	91	94	92	85	74	75	69	70	71	74	67	76	75	78	74	67	71	73	74	70	83	92	94	97	94	96	93		80.4
	MIN	38	37	43	46	55	51	54	37	42	36	38	50	42	53	50	43	47	54	47	45	46	47	44	47	51	53	56	59	59	57		47.6
CANYON DAM	MAX	66	50	62	68	70	72	72	60	54	56	54	54	48	50	66	68	66	55	47	50	56	58	64	68	72	76	78	79	76		78	63.1
	MIN	38	32	30	34	37	36	44	41	36	40	35	37	38	32	30	34	39	44	32	32	32	35	35	36	39	40	40	38	43		44	36.8
CATHAY BULL RUN RCH	MAX	74	69	71	75	84	88	83	66	67	70	65	65	70	73	61	74	78	73	59	66	59	69	72	72	78	80	87	92	85	80	82	73.8
	MIN	45	45	38	46	47	51	49	51	41	43	49	50	48	42	38	48	50	55	46	47	45	43	46	46	47	52	53	57	51	51	56	47.6
CECILVILLE SAWYER	MAX	64	55	73	77	80	79	69	68	62	60	66	62	59	61	72	78	75	62	55	57	66	62	74	79	82	84	84	87	79	82	84	70.9
	MIN	40	37	30	37	42	40	41	41	39	42	40	41	42	36	34	37	42	45	37	37	38	41	32	37	37	41	43	46	46	45	46	39.7
CEDARVILLE	MAX	70	62	50	62		70	76	69	65	52	58	58	59	61	56	65	71	67	52	48	51	57	51	62	69		80	81	81	80	78	64.2
	MIN	41	38	30	37		39	49	47	37	43	41	39	41	35	38	47	49	44	35	34	35	39	36	41	47		54	51	52	51	50	42.1
CENTERVILLE PH	MAX	65	66	83	86	89	81	68	65	71	71	72	67	69	68	82	83	69	62	66	59	76	74	82	79	84	92	95	90	83	85	90	76.5
	MIN	54	48	40	48	51	51	51	52	50	51	45	46	51	49	41	46	51	57	50	49	39	45	44	48	48	52	54	57	54	53	56	49.4
CHERRY VALLEY DAM	MAX	69	63	57	71	72	76	74	59	49	54	50	49	53	58	46	62	66	64	49	41	41	60	56	62	62	72	76	80	73	72	73	61.6
	MIN	40	40	34	42	41	46	48	41	36	39	38	39	40	33	38	32	41	46	32	32	33	39	35	38	38	45	50	50	45	45	48	40.1
CHICO EXP STA	MAX	64	68	81	87	87	79	69	64	71	72	72	69	70	70	83	81	69	66	67	58	78	76	83	79	82	90	96	90	82	83	89	76.6
	MIN	54	49	41	47	51	56	54	54	53	52	50	51	53	50	43	51	55	57	50	50	39	49	54	52	48	60	57	59	56	54	57	51.8
CHULA VISTA	MAX	64	63	65			66	65	65	66	65	64	65	65	65	65	65	66		68	65	64	65	66	63			68	66	66		67	65.3
	MIN	58	49	54			51	60	60	56	55	55	52	55	55	55	51	56		59	59	57	51	57	54			53	59	60		54	55.4
CLAREMONT POMONA COL	MAX	72	72	79	79	73	74	65	68	69	64	61	67	65	65	72	78	76	72	69	63	68	70	66	71	83	89	83	75	70	73	82	72.0
	MIN	44	47	44	49	54	54	53	50	45	49	47	49					48	55	56	47	50	44	50	48	48	54	53	56	56	48	49	49.9
CLARKSBURG	MAX	67	69	71	81	86	89	70	72	69	70	71	71	67	66	73	79	69	61	63	66	57	75	72	80	67	80	91	94	75	76	78	73.4
	MIN	50	50	48	48	52	54	49	54	51	48	54	51	51	45	50	53	56	50	51	48	47	49	48	53	49	51	56	56	53	53	53	51.0
CLEARLAKE HI 1 NNE	MAX	58	65	77	82	86	72	59	56	65	65	68	63	62	66	74	78	65	65	58	53	70	68	77	80	84	87	90	87	81	82	87	71.9
	MIN	49	41	35	44	43	48	40	47	46	38	37	42	47	43	39	51	54	51	46	46	40	46	47	43	42	39	45	48	51	53	46	44.7
CLOVERDALE 3 SSE	MAX	64	58	66	80	90	81	61	61	63	65	69	69	62	63	64	74	79	60	63	61	57	71	69	82	77	80	90	91	74	77	81	71.0
	MIN	51	49	47	46	58	53	49	50	51	49	52	52	50	45	47	51	51	56	45	49	45	49	47	47	48	55	54	50	54	48	49	49.9
COALINGA	MAX	72	74	79	87	91	83	69	71	71	72	69	73	76	62	77	82	83	72	71	63	76	78	77	84	86	92	94	86	84	85	92	78.4
	MIN	47	54	48	49	54	57	55	55	47	50	51	47	51	49	43	51	54	60	52	51	50	48	51	53	49	56	59	63	53	55	57	52.2
COLFAX	MAX	72	61	75	79	84	82	74	61	60	59	59	60	60	56	71	73	72	60	52	48	67	67	75	74	76	84	85	87	75	77	82	69.9
	MIN	47	41	44	48	56	56	47	48	44	46	46	41	41	40	41	49	53	50	42	40	38	45	44	51	50	51	49	51	54	54	56	47.2
COLUSA 1 SSW	MAX	63	69	81	88	91	82	76	67	74	74	75	74	74	70	84	86	83	71	73	65	79	78	83	82	86	94	97	95	88	87	93	80.1
	MIN	52	48	49	59	60	53	55	52	52	50	49	49	53	49	47	52	54	58	53	51	45	48	55	55	49	56	59	61	54	52	54	52.7
CORCORAN IRRIG DIST	MAX	85	78	77	80	89	93	86	72	74	70	73	72	75	79	67	73	83	86	75	71	70	73	80	77	86	88	93	96	90	86	88	80.2
	MIN	47	52	48	50	51	54	56	55	48	51	54	46	52	54	46	52	52	62	54	51	52	51	49	55	51	52	57	64	54	54	57	52.6
CORONA	MAX	79	74	80	82	78	73	75	71	69	67	65	66	72	68	75	80	80	76	71	71	72	74	69	74	86	91	87	78	74	75	84	75.5
	MIN	48	50	45	48	56	54	56	52	48	52	49	51	53	51	45	48	48	57	59	49	53	48	52	49	49	51	56	59	57	53	50	51.5
COVELO	MAX	57	59	80	84	83	81	69	56	66	67	66	63	62	66	75	78	66	64	60	62	71	67	76	82	84	86	88	87	85	81	87	72.8
	MIN	48	44	36	40	45	47	51	47	48	48	45	48	48	42	37	42	49	47	43	44	40	39	38	43	41	44	47	45	50	48	46	44.5
COW CREEK	MAX	99	99	102	99	105	104	100	91	90	88	80	78	85	84	90	96	101	98	93	90	90	93	91	88	99	104	108	107	105	106	110	95.9
	MIN	65	72	68	75	70	81	70	68	66	68	59	59	65	64	65	72	75	78	73	63	61	66	59	59	67	73	75	83	80	77	82	69.6
CRESCENT CITY 1 N	MAX	57	60	59	65	65	60	62	63	65	65	65	65	59	60	62	61	61	61	60	58	60	59	61	60	60	63	62	69	60		65	61.7
	MIN	50	40	40	44	45	50	53	51	52	51	48	49	49	47	44	47	51	53	48	47	41	39	47	44	52	44	52	46	52		47	47.4
CROCKETT	MAX	62	67	77	79	84	72	65	64	62	65	64	65	64	65	71	74	69	62	63	60	71	68	75	74	74	80	82	84	65	68	78	70.1
	MIN	53	50	51	52	55	54	57	52	54	49	51	54	54	51	40	53	54	56	51	50	47	51	52	52	52	51	54	48	55	54	52	51.9
CULVER CITY	MAX	66	67	72	73	69	68	67	67	67	66	67	65	68	66	69	71	73	71	67	67	69	69	69	68	72	72	77	72	70	70	71	69.2
	MIN	50	52	51	51	58	59	58	55	48	51	51	50	55	57	49	54	54	57	55	51	54	56	49	54	51	55	58	60	60	54	53	53.9
CUYAMA	MAX	79	76	73	71	85	88	80	68	61	64	65	59	66	71	59	67	78	79	78	66	66	63	72	68	80	87	89	82	80	81	82	73.8
	MIN	34	42	42	40	44	46	43	39	31	41	39	39	44	35	40	43	44	43	42	40	42	36	35	39	42	45	48	48	44	47	47	41.4
CUYAMACA	MAX	72	69	65	74	75	73	70	44	56	53	44	42	45	52	44	55	66	69	67	49	45	50	58	49	65	71	71	77	72	65	70	60.5
	MIN	30	43	41	36	37	37	41	37	39	35	37	36	37	38	36	39	44	45	35	38	37	39	36	36	37	41	43	42	42	42	43	38.7
DAGGETT CAA AP	MAX	89	86	86	92	96	94	83	79	78	71	70	74	77	70	81	86	90	84	74	74	76	82	72	82	88	93	99	97	93	95	98	84.2
	MIN	51	50	50	53	58	57	55	48	47	53	52	49	51	48	51	51	55	64	56	52	53	49	54	50	55	59	62	62	57	58	61	53.9
DAVIS AGR COLLEGE	MAX	73	69	71	82	86	90	77	71	67	73	72	72	69	69	70	83	84	73	62	66	56	77	73	80	72	82	91	95	85	81	82	75.9
	MIN	48	49	51	57	57	52	51	52	52	45	51	48	52	51	44	48	52	58	48	51	47	45	54	51	48	52	54	55	53	52	51	50.9
DEEP SPRINGS SCHOOL	MAX	73	74	73	73	78	78	73	65	62	61	56	58	58	64	62	69	75	70	61	58	60	64	60	65	83	78	81	79	74	81	85	69.4
	MIN	37	39	33	34	34	37	41	28	30	32	23	30	45	34	31	32	38	38	33	28	29	26	29	32	31	35	36	47	44	40	44	34.5
DEER CREEK PH	MAX	63	53	69	75	76	77	69	56	55	51	54	56	54	53	67	70	64	64	49	45	63	59	67	68	74	79	81	81	75	74	80	65.2
	MIN	40	34	31	38	40	39	43	46	36	42	40	40	40	36	32	37	42	48	37	33	32	36	34	40	37	42	44	45	44	44	45	39.3
DENAIR	MAX	75	74	80	88	92	89	78	75	73	75	73	73	75	68	81	83	82	70	66	66	74	76	80	81	83	90	97	85	81	84	90	79.3
	MIN	46	53	50	48	51	53	51	55	49	48	53	50	51	45	46	48	50	57	51	50	47	45	50	51	48	54	59	66	53	52	50	51.0
DE SABLA	MAX	68	56	72	75	76	78	72	56	58	58	55	55	55	58	68	71	73	52	53	54	64	65	70	72	72	78	83	84	73		78	66.7
	MIN	45	39	36	50	53	54	46	46	43	44	39	42	45	39	38	43	49	50	40	39	34	40	43	44	47	48	50	54	51		52	44.8
DOBBINS COLGATE	MAX	72	64	80			83	81	65	67	64	65	66	66	64	75	79	76	64	61	59	70	68	75	79			90	86	80	82	86	72.9
	MIN	52	45	42			50	50	52	48	49	48	52	50	44	42	48	54	50	43	44	38	44	49	50			58	60	54	54	57	49.1

See reference notes following Station Index.

Station		1	2	3	4	5	6	7	8	9	10	11	12	13	14	15	16	17	18	19	20	21	22	23	24	25	26	27	28	29	30	31	Average
DONNER MEMORIAL ST PK	MAX	64	58	65	70	70	71	71	61	50	54	52	53	52	48	48	61	64	70	45	39	45	55	50	56	63	72	75	76	74	71	72	60.5
	MIN	33	33	29	29	29	29	37	36	29	35	32	35	35	28	23	31	31	40	30	30	31	31	33	30	32	35	37	35	35	39	39	32.6
DOWNIEVILLE RS	MAX	72	60	52	74	80	78	79	60	52	57	55	57	55	55	56	72	74	68	54	49	47	68	63	70	71	78	80	83	88	77	76	66.5
	MIN	41	35	32	38	41	41	44	46	41	43	43	44	44	37	33	38	41	48	37	34	33	39	37	39	39	42	45	41	44	47	46	40.4
DOYLE 5 SSE	MAX	72	68	55	64	68	74	79	65	61	61	55	57	58	61	59	65	72	71	57	49	53	60	55	63	71	75	81	79	79	78	76	65.8
	MIN	45	40	29	34	38	36	50	40	37	41	39	47	44	31	35	40	41	49	35	38	35	42	37	39	41	44	45	44	45	45	49	40.5
DUDLEYS	MAX	69	62	69	75	79	68	55	61	55	55	62	63	54	65	70	69	60	52	48	48	60	63	65	72	79	85	81	72	72	75	80	65.9
	MIN	39	44	30	37	39	47	46	33	44	43	42	39	37	31	37	42	50	36	39	38	36	38	38	38	44	46	47	42	42	43	47	40.5
DUTTONS LANDING	MAX	64	59	65			84	65	62	61	63			65	65	65	72	74			63	55	69	68	75			83	.81	70		70	68.1
	MIN	53	49	44			46	53	51	53	47			49	49	43	44	52			49	41	43	49	50			41	49	49		46	47.7
EAGLE MTN	MAX	90	91	89	90	94	93	92	81	80	79	72	70	75	78	76	81	88	91	87	83	79	76	83	73	82	91	96	98	93	94	95	85.2
	MIN	63	64	65	66	69	68	68	62	59	57	54	56	59	62	59	60	68	71	66	60	58	59	61	57	62	70	73	70	71	74	77	64.1
EAST PARK RES	MAX	75	59	64	77	81	85	80	65	58	65	66	66	68	65	63	80	80	67	68	65	56	74	72	78	79	83	87	92	93	85	84	73.5
	MIN	46	46	41	49	49	51	50	48	45	47	42	42	51	40	38	49	51	56	47	48	40	43	46	47	50	51	53	54	58	56	55	48.0
EL CAJON 2 E	MAX	74	75	80	75	74	75	73	72	67	63	64	65	68	64	72	78	77	76	62	60	67	59	58	72	83	85	77	74	74	75	82	71.6
	MIN	52	43	44	45	55	55	56	55	53	49	49	48	50	32	50	46	52	58	58	49	54	45	54	49	46	48	56	56	58	59	47	50.7
EL CAPITAN DAM	MAX	77	75	77	81	78	75	75	63	75	71	65	63	66	70	67	71	79	78	76	70	66	68	73	68	73	87	87	81	76	72	76	73.5
	MIN	52	49	43	48	53	54	57	55	55	49	52	50	53	51	52	50	49	56	58	53	55	55	54	52	49	53	55	57	58	59	51	52.8
EL CENTRO 2 SSW	MAX	96	97	94	99	98	96	93	87	85	79	73	80	85	82	86	93	97	96	91	82	78	90	87	89	96	102	102	99	98	100	105	91.5
	MIN	54	52	53	57	59	56	59	58	57	64	57	57	52	53	57	54	57	60	62	57	59	51	58	51	57	59	63	59	59	53	61	56.9
ELECTRA PH	MAX	76	72	76	83	89	88	74	70	72	72	70	68	72	65	78	80	80	67	60	54	71	73	77	80	80	89	94	94	84	82	87	76.7
	MIN	48	52	40	46	52	50	48	54	45	50	51	52	52	47	42	48	50	57	50	48	43	45	44	50	48	54	56	62	50	52	51	49.6
ELK VALLEY	MAX	55	58	73	78	82	81	69	59	61	60	61	61	57	64	71	73	69	58	52	56	63	63	68	76	80	80	84	88	82	74	81	68.9
	MIN	46	40	33	37	41	43	48	49	48	46	41	38	44	38	36	38	45	46	40	39	43	41	43	36	41	41	44	46	49	48	46	42.4
ELSINORE	MAX	78	76	85	86	80	80	65	69	69	63	62	62	70	64	72	84	83	78	70	67	71	74	67	75	89	93	89	79	77	80	91	75.7
	MIN	44	45	40	42	53	56	53	47	49	45	48	47	47	48	41	44	46	53	56	45	51	42	50	42	45	50	49	56	56	52	48	48.1
ESCONDIDO	MAX	72	71	78	77	74	68	61	71	70	68	67	68	71	67	71	78	77	74	68	67	69	71	65	71	82	83	81	80	73	74	79	72.5
	MIN	49	42	45	45	55	55	53	58	51	50	50	46	49	48	48	45	48	49	54	49	51	44	50	41	45	51	54	54	55	56	46	49.5
ESCONDIDO CHURCH RCH	MAX	75	72	81	79	77	77	62	77	74	70	69	70	74	68	76	81	80	77	73	71	70	75	69	76	84	85	78	76	77	74	84	75.2
	MIN	49	42	43	46	53	54	52	52	48	48	49	46	47	48	46	44	49	53	55	48	50	44	50	46	48	53	54	54	54	54	46	49.2
EUREKA WB CITY	MAX	60	59	56	59	58	58	60	63	67	61	60	63	59	59	58	60	62	60	57	59	58	57	57	58	58	58	57	60	59	60	62	59.4
	MIN	50	48	48	48	49	50	53	51	52	52	51	48	50	50	46	49	50	50	48	48	47	53	48	52	51	50	50	49	53	54	54	50.1
FAIRFIELD POLICE STA	MAX	63	64	87	87	87	80	67	65	66	69	78	68	68	65	76	77	75	64	65	63	72	72	77	76	77	88	91	91	69	74	82	74.3
	MIN	51	49	48	48	52	54	55	52	53	42	47	50	55	50	51	51	41	57	50	50	45	48	51	52	50	50	54	52	54	52	53	50.5
FAIRMONT	MAX	71	67	63	77	82	80	73	56	58	59	55	54	55	60	55	62	78	72	55	59	57	56	64	59	70	82	85	86	75	69	80	66.9
	MIN	43	44	44	50	52	44	46	44	40	41	41	42	43	43	43	45	55	51	47	43	43	44	43	43	45	58	64	57	49	51	58	47.0
FALL RIVER MILLS INT	MAX	70	56	50	64		76	76	66	56	60	56		60	58	58	68	72	64		56	50	60	56	68	72		78	80	84		80	65.2
	MIN	40	38	32	34		40	44	42	42	42	38		42	38	32	32	44	46		34	34	38	40	40	42		42	44	48		48	39.8
FIVE POINTS 5 SSW	MAX	77	77	78	89	94	87	76	75	74	74	77	79	78	75	84	85	85	73	72	69	77	80	80	88	88	94	98	89	84	87	93	81.8
	MIN	47	51	52	48	54	57	53	52	45	47	52	50	45	45	43	42	41	40	40	42	43	44	48	48	47	47	57	56	53	53	56	48.3
FOLSOM DAM	MAX	71	70	69	79	85	86	73	69	71	73	68	69	69	69	68	81	81	70	60	63	56	75	74	80	75	95	89	96	77	78	82	74.9
	MIN	52	50	47	53	51	52	52	56	53	50	57	55	54	49	48	52	54	55	52	49	46	48	49	50	45	51	55	45	53	52	53	51.2
FONTANA KAISER	MAX	79	77	84	78	70	76	70	71	71	68	66	64	66	63	76	81	80	77	78	71	68	72	68	72	85	95	89	85	73	78	87	75.4
	MIN	48	50	50	50	52	55	54	52	51	51	52	53	52	51	48	50	53	51	53	51	51	49	51	50	50	58	55	54	57	58	59	52.2
FOREST GLEN	MAX	74	52	56	78	82	83	79	68	55	55	62	55	64	57	61	71	79	59	63	50	56	60	70	76	80	82	85	91	85	83	85	69.5
	MIN	40	38	40	35	38	42	42	48	43	43	45	45	44	39	40	39	43	47	39	40	41	41	40	42	32	39	43	42	44	47	46	41.5
FORT BIDWELL	MAX	65	67	64	62	73	75	74	65	60	60	61	62	59	62	65	72	65	55	47	57	56	52	64	72	83	78	82	80	75	78	83	66.9
	MIN	36	37	28	35	36	39	42	47	33	38	42	45	41	32	37	38	39	36	36	34	33	40	34	34	40	39	44	45	47	45	46	38.6
FORT BRAGG	MAX	64	61	63	63	66	63	59	54	62	65	66	65	62	63	65	62	63	63	64	61	63	63	58	62	60	65	63	62	60	65	69	63.0
	MIN	52	49	43	46	48	52	53	51	52	49	50	49	52	48	45	47	53	53	49	48	45	51	42	45	49	44	45	48	51	48	46	48.5
FORT BRAGG AVN	MAX	58	60	61	61	62	58	62	61	64	63	64	61	62	61	62	63	62	60	59	63	62	61	62	60	61	61	58	57	60	62	63	61.1
	MIN	51	48	41	40	43	51	53	50	52	47	48	45	50	47	43	47	53	50	50	48	43	50	42	43	44	39	41	44	48	44	41	46.3
FORT JONES RS	MAX	56	76	71	77	79	82	71	60	67	66	69	66	62	62	73	78	79	62	58	57	65	61	72	78	82	84	88	89	85	86	90	72.6
	MIN	49	36	30	34	40	42	42	37	37	43	42	43	38	37	32	35	46	48	38	38	34	32	31	31	37	38	43	46	48	48	50	39.5
FORT ROSS	MAX	58	66	68	70	62	65	66	61	66	69	70	66	62	66	68	68	60	62	64	56	67	66	68	65	66	67	65	63	66	68	69	65.3
	MIN	52	50	45	46	47	53	52	50	53	48	52	48	52	48	46	48	48	52	47	49	43	43	44	43	44	44	45	49	52	48	43	47.9
FRESNO WB AP	MAX	77	75	78	87	92	83	70	74	70	71	69	72	75	64	72	79	79	66	67	63	71	75	72	81	84	90	92	86	82	85	90	77.1
	MIN	49	55	48	52	54	56	55	54	48	50	53	54	53	52	47	52	54	54	52	52	51	49	50	53	52	57	60	62	55	55	56	53.0
FRIANT GOVT CAMP	MAX	86	78	76	81	90	96	88	70	75	73	71	72	74	78	66	75	82	84	64	70	66	75	77	72	83	86	94	95	91	85	88	79.4
	MIN	44	50	41	49	53	49	52	56	46	47	51	53	50	50	41	48	47	56	49	46	50	45	47	49	48	48	53	62	52	52	55	49.7
GIANT FOREST	MAX	62	61	54	60	66	68	66	54	42	41	36	36	38	45	38	40	55	57	45	40	38	39	38	45	52	63	67	72	65	62	61	51.8
	MIN	32	33	30	38	40	42	40	33	32	33	32	34	35	31	27	30	36	42	31	30	33	32	33	32	35	40	42	44	41	41	43	35.4
GILROY	MAX																76	79	76	67	65	58	74	72	74	68	83	78	92	71	72	78	
	MIN																45	52	56	48	51	49	44	45	49	53	50	50	52	54	48	48	
GLENNVILLE	MAX	71	72	69	77	81	79	70	63	58	58	55	56	62	58	59	72	72	66	55	55	55	65	63	70	75	81	84	81	73	75	81	68.1
	MIN	34	36	34	35	37	39	41	42	28	36	42	43	43	42	42	34	38	47	41	38	41	40	40	44	40	42	44	42	44	43	45	39.9
GRANT GROVE	MAX	59	57	45	58	64	66	65	52	43	41	37	36	40	43	38	48	54	57	42	40	40	43	45	43	61	61	64	69	64	61	64	51.6
	MIN	33	34	30	31	40	41	40	32	32	31	32	31	33	30	25	27	33	36	29	29	30	32	30	32	35	39	44	44	42	39	42	34.1
GRASS VALLEY	MAX	67	59	74	78	80	79	73	60	60	56	60	59	59	59	69	74	73	60	53	59	64	64	73	72	75	80	87	85	78	75	80	69.2
	MIN	45	41	38	53	53	56	46	46	46	45	45	46	45	39	40	46	53	50	41	45	36	43	42	50	48	52	54	59	53	53	54	47.2
GRATON 1 W	MAX	57	65	79	87	76	61	63	60	61	64	65	63	65	63	74	76	69	62	63	58	73	72	79	73	75	84	86	77	67	72	80	70.0
	MIN	51	49	41	46	48	52	46	49	48	48	50	45	52	45	41	42	48	56	47	48	40	42	44	45	47	44	46	49	53	46	42	46.8
GREENLAND RANCH	MAX	101	102	103	102	103	86	90	87	83	82	75	79	85	77	89	95	100	94	88	87	90	91	70	88	99	96	101	104	99	105	106	92.2
	MIN	60	64	66	68	64	67	66	68	62	61	59	63	65	64	67	76	78	71	59	61	63	58	59	66	72	71	74	73	70	75	79	66.7
HAIWEE	MAX	75	74	79	77	80	82	80	71	70	64	62	58	65	69	60	71	73	78	76	59	65	66	70	60	70	85	85	86	83	82	85	72.9
	MIN	44	49	48	49	50	51	54	44	41	42	46	40	42	46	40	48	49	50	45	43	45	44	48	43	49	52	54	58	54	55	58	47.8
HALF MOON BAY 2 NNW	MAX	63	62	63	63	75	64	65	62	61	61	63	64	66	64	63	64	66	57			57	61	63	64	60	59	63	61	63	64	66	63.0
	MIN	53	50	45	48	49	54	50	51	54	50	53	54	56	51	49	54	54				47	49	44	49	47	49	53	52	52	49	50	50.6

See reference notes following Station Index.

DAILY TEMPERATURES

Station		1	2	3	4	5	6	7	8	9	10	11	12	13	14	15	16	17	18	19	20	21	22	23	24	25	26	27	28	29	30	31	Average
AMILTON AFB	MAX	61	65	75	84	78	75	63	61	68	65	67	66	66	66	70	76	68	62	62	60	71	66	76	66	72	83	82	77	68	70	76	69.8
	MIN	54	50	50	51	52	52	56	51	51	49	53	53	54	51	49	49	[illegible]	52	53	52	50	48	53	49	52	49	51	51	52	52	50	51.3
AMILTON AFB 1 E	MAX	63	67	76	83	84	79	66	64	66	68	68	69	67	68	71	72	71	63	64	64	70	68	75	73	70	78	77	77	70	69	73	70.7
	MIN	51	47	47	45	47	48	53	49	51	45	52	50	53	47	45	45	50	56	49	49	44	43	47	42	47	43	46	46	49	49	44	47.7
ANFORD	MAX	83	78	80	87	93	92	83	82	76	74	73	74	78	79	77	82	84	65	69	69	72	82		86	86	92	95	93	86	86	89	81.5
	MIN	46	51	47	47	52	54	53	51	46	48	52	49	54	51	43	49																
APPY CAMP RS	MAX	78	62	79	85	87	88	83	79	69	67	72	67	65	70	78	83	82	64	58	63	70	68	79	85	87	90	93	94	92	91	92	78.1
	MIN	50	44	43	42	45	45	53	48	49	51	48	47	47	45	42	45	48	48	44	43	44	41	41	40	44	46	49	52	53	52	52	46.5
AT CREEK PH 1	MAX	75	61	55	70		80	81	70	63	65	60		65	63	64	75	79	67	60	54	55	65	62	71	76		84	81	87		83	69.3
	MIN	37	38	31	34		37	44	42	44	43	37		41	36	30	36	44	49	36	38	33	36	33	37	39		39	41	44		45	38.7
AYFIELD PUMP PLANT	MAX	90	90	89	91	94	93	91	80	80	80	74	69	75	76	75	[illegible]	85	92	87	82	76	74	82	74	82	91	97	91	93	92	94	84.5
	MIN	52	53	60	50	58	57	63	55	51	52	52	46	47	53	49	53	57	60	62	[illegible]	55	[illegible]	[illegible]	49	54	61	62	57	61	60	62	55.1
EALDSBURG	MAX	59	67	84	90	81	63	61	61	64	67	68	65	65	65	77	80	71	65	65	59	75	72	83	72	76	87	90	82	72	76	80	72.3
	MIN	52	49	48	44	52	54	50	51	53	50	52	49	52	45	46	51	52	56	48	50	46	50	52	47	50	47	50	51	54	46	45	49.7
ENSHAW DAM	MAX	76	70	68	77	78	79	71	54	63	61	57	53	55	61	56	61	73	72	68	60	56	58	64	53	66	79	85	80	72	69	71	66.6
	MIN	33	38	39	41	43	43	45	45	44	42	44	42	40	44	43	40	41	45	52	45	44	39	45	44	41	44	44	47	49	50	44	43.2
ETCH HETCHY	MAX	72	67	63	72	77	80	77	63	55	55	54	51	59	58	52	64	69	66	53	49	45	64	60	67	68	75	79	84	74	73	76	65.2
	MIN	39	42	34	39	43	44	50	44	38	38	39	41	42	35	33	35	41	45	32	30	36	38	37	39	41	43	47	48	43	43	47	40.2
OLLISTER	MAX	72	72	81	91	77	70	68	73	72	71	72	69	72	64	72	74	74	74	64	60	71	70	73	67	79	92	83	67	68	87	84	73.6
	MIN	46	52	48	49	51	54	49	50	49	47	52	49	53	50	48	46	54	54	50	51	49	46	45	49	54	50	52	51	53	50	49	50.0
HUNTINGTON LAKE	MAX	54	51	56	61	64	64	59	47	39	39	37	42	45	39	45	52	56	53	40	35	44	45	42	52	59	62	66	64	55	60	69	51.5
	MIN	32	38	35	35	36	37	41	30	32	30	31	31	32	29	27	32	35	40	28	27	30	33	30	32	35	38	40	43	40	35	44	34.1
IDRIA	MAX	67	64	71	78	82	83	71	63	61	60	55	59	67	63	75	74	75	67	57	57	65	68	68	75	78	85	86	85	77	78	85	70.9
	MIN	37	42	40	46	51	53	51	40	34	43	38	36	41	36	35	47	48	48	40	38	38	37	39	46	48	53	56	67	50	49	52	44.5
IMPERIAL	MAX	92	94	92	96	94	94	87	84	83	79	74	79	84	78	83	90	95	94	83	79	78	83	78	85	93	99	100	97	95	97	102	88.4
	MIN	56	61	55	58	61	59	62	57	58	60	55	56	55	58	56	57	63	66	63	58	57	57	60	55	58	65	67	61	62	58	63	59.3
INDEPENDENCE	MAX	78	79	84			84	83	77	74	69			67	70	62	73	79			80	69	69	72	64			85	88	84		88	76.3
	MIN	46	46	45			49	49	44	40	46			41	40	45	47	50			42	43	42	45	44			47	62	58		56	46.7
INDIO US DATE GARDEN	MAX	95	93	98			92	84	85	85	78			83	78	86	94	97	93	84	80	81	88	78	88	99	105	98	97	97		103	90.0
	MIN	62	62	64			62	62	60	59	58			59	60	57	62	67	67	62	58	58	61	60	58	62	69	72	66	65		70	62.4
INYOKERN	MAX		80	85	88	91	88	84	80	73	70	70	74	77	71	80	83	85	80	70	73	73	74	77	78	86	93	90	95	88	92	97	81.5
	MIN		48	46	49	51	57	55	43	45	52	49	47	46	57	49	50	48	62	50	50	47	42	42	36	49	51	50	52	49	54	54	49.3
IRON MTN	MAX	93	95	94	92	97	96	95	86	85	84	77	72	77	82	80	82	90	94	92	86	87	80	86	77	85	94	99	102	98	97	98	88.8
	MIN	62	61	61	64	65	68	69	59	59	59	57	60	57	60	59	61	64	70	69	61	58	54	58	56	60	68	68	70	69	71	73	62.9
JESS VALLEY	MAX	58	53	60	62	70	72	71	64	56	56	46	52	54	53	60	68	64	52	44	48	52	51	60	66	72	75	78	76	73	76	78	61.9
	MIN	38	32	27	32	33	36	40	42	33	40	37	38	37	29	32	40	36	36	32	30	30	35	32	34	36	38	42	44	42	40	44	36.0
JOICE ISLAND	MAX	66	[illegible]	77	85	80	66	66	64	65	68	66	65	64	66	74	75	64	60	63	64	66	69	75	63	76	86	87	67	66	70	79	70.0
	MIN	53	50	50	47	52	53	54	53	52	48	48	52	54	51	48	52	53	58	50	54	48	49		51	50	53	54	53	54	52	53	51.6
JULIAN WYNOLA	MAX	69	68	74	75	77	70	55	58	56	48	47	48	55	52	57	68	68	65	54	50	50	59	50	62	75	79	77	72	67	69	77	62.9
	MIN	25	30	28	32	33	33	38	40	45	40	41	41	40	42	41	35	36	39	46	42	42	34	40	41	38	41	41	40	37	39	40	38.1
KENTFIELD	MAX	88	65	64	76	81	86	81	67	65	62	69	66	65	66	64	65	74	74	66	61	64	66	72	70	78	65	79	84	84	70	67	71.1
	MIN	52	50	42	46	43	52	55	51	54	49	52	49	49	48	45	46	51	57	48	50	47	44	53	45	51	43	47	44	48	50	46	48.6
KERN RIVER PH 1	MAX	82	78	78	90	93	90	85	72	71	70	69	67	75	75	71	82	83	79	69	67	66	76	69	82	85	94	96	89	86	86	90	79.5
	MIN	55	56	56	59	65	64	57	54	49	52	54	53	54	54	57	50	60	63	54	52	52	56	51	60	60	65	69	70	63	62	66	57.[illegible]
KERN RIVER PH 3	MAX	84	78	81	87	89	86	82	68	67	65	63	65	68	67	67	79	81	73	61	61	63	70	66	74	84	89	93	89	84	83	93	76.1
	MIN	54	43	48	44	54	60	50	43	39	43	47	46	51	46	43	42	51	55	47	47	47	44	48	48	56	58	61	63	51	56	65	50.0
KETTLEMAN CITY 1 SSW	MAX	84	78	78	80	90	94	87	74	75	74	75	71	73	79	67	77	85	84	71	73	72	74	81	79	87	89	96	98	92	87	89	81.1
	MIN	54	55	53	54	57	59	55	58	51	51	54	49	55	50	45	53	57	61	53	53	53	52	52	51	54	62	66	77	62	58	62	55.7
KETTLEMAN STA	MAX	80	78	80	90	94	92	84	76	74	76	72	74	81	80	79	89	86	82	72	69	73	80	77	87	86	95	99	95	88	89	95	83.0
	MIN	52	54	57	57	67	59	57	56	53	52	52	51	55	52	50	41	59	59	54	52	51	52	56	57	53	65	63	68	59	58	62	55.9
KING CITY	MAX	69	72		89	87	76	75	70	71	72	65	73	76	68	74	77	75	68	68	66	71	73	74	72	81		89	75	72	77	85	74.5
	MIN	46	51		40	41	53	55	52	40	40	41	47	49	46	44	43	50	58	45	49	50	40	44	49	45		43	50	50	44	44	46.5
KLAMATH	MAX	56	61	65	74	67	58	63	63	67	64	64	61	61	62	62	62	60	63	56	58	60	61	66	62	61	62	65	63	59	62	63	62.3
	MIN	49	47	43	46	44	50	53	47	50	49	48	46	50	47	44	47	49	52	45	46	44	45	41	44	52	51	52	48	53	53	49	47.9
LAGUNA BEACH	MAX	68	69	69	69	65	68	67	70	67	66	64	68	70	69	69	71	70	70	67	66	67	68	68	69	72	71	69	68	70	70	69	68.5
	MIN	45	48	48	49	57	57	56	54	46	46	46	46	46	48	46	46	50	66	65	54	55	57	53	53	47	53	52	58	58	56	49	51.9
LAKE ARROWHEAD	MAX	64	62	70	70	71	68	60	49	47	43	40	44	48	44	55	65	63	58	57	45	52	51	48	60	70	73	73	66	66	72	79	59.1
	MIN	38	35	35	42	44	45	38	35	36	33	32	35	36	36	32	35	38	46	38	36	35	39	34	34	38	42	45	45	39	39	45	38.1
LAKE CITY	MAX	70	63	64	60	70	67	76	71	60	65	61	58	57	59	57	61	71	67	59	49	56	56	52	63	69	73	78	79	80	73	77	65.2
	MIN	36	30	29	35	38	40	46	44	38	33	35	39	38	31	36	44	44	46	31	31	32	36	32	37	41	43	46	47	48	44	46	38.6
LAKE ELEANOR	MAX	67	62	59			75	73	60	49	54	50	47	54	57	45	59	65	63	49	42	42	59	56	60	61		74	77	70	68	70	59.5
	MIN	41	41	37			41	50	43	38	38	39	39	41	33	33	40	43	41	32	32	34	36	36	40	42		46	51	47	46	50	40.4
LAKEPORT	MAX	68	68	74	84	85	87	64	57	62	63	66	70	65	69	75	78	70	65	59	55	70	69	78	82	85	89	90	88	80	83	87	73.7
	MIN	58	43	38	42	48	48	44	42	49	40	43	45	45	41	32	41	48	44	39	45	36	39	40	44	43	43	47	50	50	42	46	43.7
LAKESHORE	MAX	66	63	82	[illegible]	87	85	66	60	72	70	70	64	56	68	81	81	66	69	62	62	76	72	84	79	84	88	89	96	84	83	87	75.4
	MIN	51	49	42	48	54	50	54	51	52	49	48	52	46	45	40	47	52	49	48	46	38	42	44	48	49	49	54	54	56	56	57	49.0
LAKE SPAULDING	MAX	64	50	63	69	70	72	67	54	52	46	42	46	47	48	61	64	63	53	44	40	54	53	56	64	70	74	75	76	70	70	75	59.7
	MIN	36	31	31	44	42	38	40	36	32	36	31	37	37	30	29	34	37	43	31	30	31	32	34	35	36	41	42	48	47	40	44	36.6
LAKE SPAULDING DAM	MAX	61	52	62	69	70	71	68	54	49	47	46	47	47	46	60	64	64	54	44	40	54	54	54	70	70	74	76	77	71	70	75	60.0
	MIN	37	31	35	47	45	43	44	37	35	37	35	37	38	32	33	39	41	43	35	30	34	36	34	39	41	47	48	49	48	45	48	39.5
LA MESA	MAX	70	70	74	72	67	70		70	68	65	65	66	67	66	70	74	71	71	71	65	72	66	62	68	79	79	70	69	70	72	75	69.8
	MIN	54	49	51	52	56		57	57	53	53	52	50	53	53	51	50	57	56	58	53	54	49	53	52	52	58	57	57	57	58	53	53.8
LANCASTER	MAX	79	71	83	87	88	85	69	65	68	60	63	65	68	64	74	83	84	66	66	65	67	71	67	79	87	93	95	84	83	87	96	76.2
	MIN	40	45	48	43	46	48	48	47	44	47	45	47	49	46	45	46	51	52	49	46	46	47	48	50	51	53	56	53	51	56	56	48.4
LAS PLUMAS	MAX	72	66	82	84	[illegible]	83	74	65	68	70	69	70	67	66	79	80	78	67	65	60	74	73	80	78	81	87	93	89	79	83	[illegible]	76.0
	MIN	54	48	48	54	58	61	54	53	53	53	51	52	53	49	48	54	56	56	51	48	45	50	51	56	52	59	62	67	58	56	59	53.8
LE GRAND	MAX	76	73	76	84	90	87	75	69	72	72	72	72	76		76	81	81	76	69	63	72	75	75	80		89	94	91	80	83	89	78.2
	MIN	48	53	44	49	51	53	54	54	48	49	53	50	52		45	48	48	59	50	51	49	45	49	52		49	56	60	53	53	53	51.0

See reference notes following Station Index.

Station		1	2	3	4	5	6	7	8	9	10	11	12	13	14	15	16	17	18	19	20	21	22	23	24	25	26	27	28	29	30	31	Average
LEMON COVE	MAX	79	78	83	91	94	87	67	76	73	70	72	72	78	68	70	75	84	66	70	63	72	78	75	85	87	93	95	88	87	88	94	79.
	MIN	47	50	45	52	54	52	55	56	42	54	51	52	53	52	49	54	54	61	48	49	51	53	50	55	53	61	62	62	55	56	59	53.
LINDSAY	MAX	80	77	80	89	94	89	80	75	76	72	70	73	76	73	76	82	83	77	67	68	71	78	75	83	85	91	95	89	84	87	92	80.
	MIN	46	50	45	50	51	56	55	56	45	50	52	52	53	52	48	50	51	61	50	51	52	51	50	54	53	55	56	60	56	55	56	52.
LIVERMORE	MAX	70	70	71	73	87	84	71	70	69	66	67	65	67	65	65	73	68	75	63	64	55	70	70	74	65	80	89	89	74	68	70	71.
	MIN	53	49	50	51	49	50	54	53	52	44	48	49	52	49	44	47	52	51	47	49	46	46	47	49	51	49	53	51	52	51	53	49.
LLANO SHAWNEE HILLS RCH	MAX	79	77	79	86	85	80	71	69	65	60	59	54	69	60	71	78	80	77	65	68	64	70	61	75	81	86	88	85	83	86	93	74.
	MIN	41	43	44	51	53	52	45	38	34	40	37	40	41	37	40	48	50	51	50	41	39	41	41	47	51	55	60	56	52	54	57	46.
LODI	MAX	73	71	82	86	90	72	72	72	70	73	70	70	69	67	80	81	71	66	65	60	74	72	79	75	81	90	95	77	73	77	89	75.
	MIN	50	50	47	47	50	53	50	54	53	46	53	47	50	48	43	48	50	57	49	50	44	46	44	49	47	52	53	59	53	53	47	49.
LOMPOC SEWAGE PLANT	MAX	69	68	81	71	70	69	67	68	67	68	65	67	68	67	67	68	70	64	65	66	65	64	63	65	66	74	71	64	64	68	68	67.
	MIN	44	44	44	40	50	58	55	52	44	41	52	43	47	47	45	51	52	54	52	42	52	51	51	51	43	49	46	52	54	43	50	48.
LONG BEACH	MAX	65	71	72	72	65	66	64	67	68	65	64	64	65	68	66	68	71	65	68	66	70	68	66	68	78	82	75	68	68	69	78	68.
	MIN	50	56	50	53	56	56	57	55	52	54	53	52	55	55	49	52	53	57	56	55	51	53	53	54	51	55	56	57	58	52	52	53.
LOS ANGELES WB AP	MAX	70	69	72	72	69	69	68	70	67	68	67	68	69	67	71	72	73	70	68	66	70	71	67	71	73	73	75	69	69	71	73	69.
	MIN	52	55	54	54	60	60	59	57	53	56	56	54	58	58	53	57	54	61	56	55	56	56	54	57	56	59	60	61	59	55	56	56.
LOS ANGELES WB CITY	MAX	72	71	76	78	71	73	67	70	69	68	62	68	69	69	73	77	76	68	71	67	71	72	68	72	79	83	77	71	70	71	79	71.
	MIN	54	57	55	57	60	60	59	57	52	56	56	53	58	56	52	56	55	60	56	55	55	57	54	56	55	60	60	60	58	55	56	56.
LOS BANOS	MAX	78	77	82	88	93	81	73	75	73	77	71	74	76	66	82	85	81	73	68	62	78	79	81	77	86	93	98	83	80	87	94	79.
	MIN	45	50	46	48	50	54	51	52	51	50	48	47	51	49	46	51	55	59	49	51	47	49	50	51	46	53	55	60	53	50	50	50.
LOS GATOS	MAX	67	70	75	86	83	77	63	60	65	66	65	66	65	64	76	77	74	66	66	62	75	72	78	74	78	89	89	85	74	75	82	73.
	MIN	52	51	46	46	55	54	55	51	55	48	52	49	50	48	44	45	51	50	47	47	49	43	49	50	50	49	49	53	49	48	49	49.
LUCERNE VALLEY 2 W	MAX	84	80	82	87	89	87	80	70	68	66	65	66	70	65	74	80	84	80	69	68	69	73	72	79	77	89	89	91	90	92	94	78.4
	MIN	39	46	46	41	45	44	46	39	41	47	47	48	47	44	44	46	47	53	54	48	46	45	48	47	45	49	48	41	45	47	54	46.
MADERA	MAX	83	79	82	90	95	93	85	76	77	77	76	76	79	75	77	85	83	79	69	63	75	79	76	85	87				86	89	95	81.1
	MIN	48	53	45	49	49	54	53	54	47	50	53	50	52	48	47	59	53	60	50	51	50	45	45	55	58	55	56	56	53	50	52	51.6
MANDEVILLE ISLAND	MAX	70	67	78	86	83	79	71	68	67	68	67	67	67	62	75	75	75	65	63	62	71	70	77	76	75	86	87	81	70	72	78	72.
	MIN	45	51	55	51	52	55	48	55	51	45	52	46	46	50	53	48	50	58	49	50	50	46	54	50	44	54	53	55	55	55	47	50.7
MANZANITA LAKE	MAX	61	50	42	56	62	69	69	52	45	46	45	46	47	48	45	60	64	56	45	40	39	50	47	54	61	68	71	74	74	71	68	55.6
	MIN	33	30	30	40	42	37	39	37	34	35	31	34	32	30	32	35	38	42	29	29	30	34	31	36	37	40	41	42	45	42	42	35.8
MARICOPA	MAX	79	78	77	89	94	88	75	72	71	71	70	73	76	68	73	83	86	75	73	72	70	79	75	85	85	93	97	93	85	87	91	80.1
	MIN	51	55	52	59	62	58	58	51	49	54	53	52	53	50	52	55	60	63	54	55	53	54	51	61	61	66	70	74	62	64	79	57.8
MARTINEZ FIRE STA	MAX	66	64	70	80	88	81	69	70	65	67	70	66	68	68	75	69	78	67	62	64	60	73	72	79	65	75	85	89	71	70	74	71.6
	MIN	53	49	47	48	51	56	56	53	53	46	50	53	51	49	53	50	55	57	51	51	47	47	53	52	43	48	51	54	54	45	48	50.8
MARYSVILLE	MAX	77	67	70	81	87	89	80	72	69	75	74	78	77	72	70	71	88	72	63	67	59	78	78	83	78	85	93	98	89	86	76	77.5
	MIN	54	49	50	57	58	53	56	52	54	51	51	53	55	50	47	49	52	56	48	52	47	50	53	55	50	57	57	57	55	54	54	52.8
MC CLOUD	MAX	68	42	48	70	76	77	78	64	53	59	59	61	52	49	58	70	75	60	61	53	49	64	58	72	74	79	82	83	87	80	81	65.9
	MIN	43	35	30	36	39	39	47	40	43	39	39	42	42	32	31	35	44	48	38	37	30	29	28	35	37	38	42	43	45	45	46	38.6
MECCA 3 SE	MAX	91	92	91	93	91	89	90	84	84	83	82	77	80	81	83	87	95	95	95	87	84	84	87	82	87	97	104	102	96	93	95	89.1
	MIN	57	56	60	62	61	61	62	61	59	61	57	53	57	63	54	56	60	60	70	58	57	54	59	60	60	59	65	65	65	65	66	60.1
MERCED FIRE STA 2	MAX	80	75	89	87	93	92	81	74	76	75	73	75	72	73	80	83	83	75	67	64	74	77	85	95	93	90	85	94	85		90	81.2
	MIN	48	48	44	48	52	52	52	55	49	47	52	51	52	47	44	44	50	50	50	51	48	46	49	61	49	48	53	61	53		52	50.2
MIDDLEWATER	MAX	91	78	71	80	84	82	72	76	74	71	69	72	76	74	73	82	84	81	72	70	73	78	76	82	85	93	95	94	85	85	91	79.6
	MIN	50	49	49	52	60	54	59	52	47	50	50	51	50	52	47	54	57	60	52	53	50	49	50	58	55	59	65	67	56	58	59	54.0
MILL CREEK 2	MAX	73	71	79	81	80	74	72	60	62	60	53	50	61	61	63	72	74	73	62	58	59	66	65	64	79	88	86	81	72	71	82	69.4
	MIN	44	41	45	53	48	46	47	44	44	43	43	43	43	45	41	44	53	48	51	45	45	44	44	45	48	59	61	49	45	46	50	46.7
MINERAL	MAX	66	51	45	65	70	71	72	52	51	48	50	51	52	49	48	63	65	59	47	43	45	55	53	68	64	70	73	78	81	72	69	59.5
	MIN	37	31	28	28	36	35	37	38	37	37	32	35	35	32	27	32	37	43	30	31	28	30	33	33	34	36	37	38	38	42	40	34.4
MODESTO	MAX	74	72	81	87	92	79	73	77	75	76	73	73	74	67	79	83	76	69	66	60	74	76	81	78	84	91	97	83	80	82	91	78.2
	MIN	48	52	51	50	53	53	51	51	52	48	53	53	52	49	47	49	53	52	49	51	47	46	51	52	48	54	57	59	53	52	52	51.2
MONO LAKE	MAX	68	60	65	70	71	73	64	62	61	58	49	63	65	60	56	63	67	63	52	48	50	55	57	64	69	74	75	72	73	76	75	63.8
	MIN	31	34	32	32	37	41	40	35	38	35	35	34	35	33	34	39	38	42	31	30	31	33	35	35	36	38	39	39	40	42	42	36.0
MONTEREY	MAX	66	66	70	80	66	60	63	65	64	64	64	67	65	63	65	66	68	65	63	64	64	62	64	62	66	72	65	63	65	66	67	65.5
	MIN	52	50	46	48	52	50	49	50	47	47	50	48	48	49	51	51	53	54	50	48	49	51	49	47	52	49	50	49	51	49	49	49.6
MOUNTAIN PASS	MAX	78	72	76	79	81	79	78	66	62	60	60	59	60	59	65	72	74	70	61	62	56	66	60	67	73	78	84	82	82	83	85	70.6
	MIN	47	51	43	46	48	54	55	44	42	41	39	38	43	40	40	45	51	55	44	39	41	41	42	42	45	49	59	53	53	53	57	46.5
MT BRECKENRIDGE	MAX	58	54	59	63	65	61	51	43	42	43	41		40	37	42	53	57	45	39	32	34	43	47	47	58	63	67	64	66	61	70	51.5
	MIN	39	36	32	47	45	39	31	25	26	27	28		27	26	27	33	39	28	26	27	28	31	30	27	38	45	50	49	31	40	45	34.1
MT DIABLO NORTH GATE	MAX	64	63	66	74	80	72	64	62	61	60	60	62	60	60	53	72	65	70	53	56	49	62	65	70	62	76	83	85	77	66	72	65.9
	MIN	45	42	44	48	60	48	42	40	41	43	44	45	41	42	43	41	43	45	41	40	42	42	43	44	44	46	64	58	46	46	48	45.2
MOUNT HAMILTON	MAX	48	53	63	70	69	65	50	46	50	50	46	45	45	45	59	66	54	48	43	43	55	56	59	63	70	75	79	67	66	68	72	57.7
	MIN	38	38	40	52	56	41	38	37	37	35	37	38	37	35	37	46	45	38	35	34	36	37	38	49	52	58	62	54	53	53	55	43.3
MOUNT HEBRON RS	MAX	68	54													54	65	71	61		56	50	56	56	65	70		77	80	78	79	78	
	MIN	44	35													26	30	40	44		33	28	33	33	43	31		39	40	42	43	46	
MOUNT SHASTA WB CITY	MAX	48	50	64	72	74	75	62	51	60	59	62	52	51	58	66	74	58	62	53	48	58	54	64	73	74	81	81	80	77	77	80	64.5
	MIN	40	35	31	44	40	42	44	42	42	37	36	43	36	34	42	38	47	40	35	36	38	38	38	39	36	45	45	48	45	46	48	40.3
MT WILSON FC 338B	MAX	61	58	70	70	70	67	61	44	45	44	37	40	43	41	54	63	63	60	47	41	50	48	43	59	68	73	74	67	69	72	80	57.5
	MIN	45	43	43	54	53	51	37	34	31	32	32	33	36	34	32	42	48	45	38	35	35	38	33	36	48	54	58	53	49	49	57	42.2
NACIMIENTO DAM	MAX	64	72	80	86	87	81	63	63	65	67	64	69	69	66	78	83	83	76	65	64	74	74	76	75	86	93	95	87	79	88	93	76.3
	MIN	44	48	42	46	49	48	55	52	43	42	48	42	47	47	42	44	44	53	51	49	48	43	41	45	45	49	50	49	50	47	46	46.7
NAPA STATE HOSPITAL	MAX	65	69	82	88	80	71	64	65	67	68	72	66	67	66	76	72	76	61	62	65	73	72	76	73	75	89	88	79	79	72	82	72.9
	MIN	50	48	42	46	50	53	47	51	54	47	42	42	50	50	47	48	43	56	50	50	43	44	48	51	50	47	50	49	50	48	49	48.2
NEEDLES CAA AP	MAX	95	94	94	95	97	96	84	89	83	76	80	75	83	88	81	89	95	92	89	85	77	86	73	86	94	99	102	100	97	100	104	89.6
	MIN	64	64	64	63	65	70	74	63	64	60	59	58	58	54	53	56	64	70	65	59	58	51	57	52	60	67	69	70	70	70	73	62.7
NEVADA CITY	MAX	73	60	58	75	78	80	77	59	60	60	59	60	58	61	58	70	72	67	54	55	47	66	64	71	74	75	81	84	81	77	75	67.4
	MIN	44	42	32	39	44	42	48	48	42	46	46	41	46	38	34	39	45	50	42	39	32	39	36	42	41	45	47	49	48	48	48	42.6
NEWARK	MAX	69	66	67		84		73	69	65	70			69	67	66	68	69			69	57	67	66	73			81	80	70		67	69.6
	MIN	55	51	45	47			57	54	56	44			51	50	47	51	54			50	45	47	46	51			47	51	54		49	50.1

See reference notes following Station Index.

DAILY TEMPERATURES

Station		1	2	3	4	5	6	7	8	9	10	11	12	13	14	15	16	17	18	19	20	21	22	23	24	25	26	27	28	29	30	31	Average
NEWMAN	MAX	80	78	82	90	95		81	78	79	79	78		76	70	82	88	87	[illegible]			77	81	82	88	86		100	97	94		95	84.1
	MIN	48	54	53	52		53	53	54	52	49	52		50	50	45	49	50	45		52	50	49	52	51	48		56	65	60		53	51.8
NEWPORT BEACH HARBOR	MAX	62	62	66	67	65	67	65	65	62	65	63	64	67	63	67	68	67	68	65	62	64	66	64	65	66	69	65	67	65	65	66	65.2
	MIN	52	54	52	52	58	59	57	57	52	54	54	53	58	58	50	51	57	50	60	58	55	57	54	55	53	[illegible]	58	60	58	53	54	55.4
NORTH FORK PS	MAX	79			71		84	78	60	60	61	54	54	62	61		61		72	51	56	55	60	63	62	73	78	86	87	86	81	77	68.2
	MIN	40		39	44		38	37	36	32	42	44	45	45	34		33		46	41	40	43	42	40	40	45	57	53	[illegible]	46	48	52	43.0
NORTH HOLLYWOOD	MAX	70	69	77	78	71	71	65		66	66	62		66	69	76	77	75	69	68	69	71	70	68	72	83	92	79	72		73	80	72.4
	MIN	49	50	49	52	56	58	48		46	47	52		50	55	50	50	50	48	47	50	53	54	52	51	50	56	58	58		50	52	51.5
OAKDALE WOODWARD DAM	MAX	77	77	71	78	85	91	76	71	72	75	75	75	71	73	68	80	83	76	64	62	57	75	75	80	79	82	90	95		80	81	76.5
	MIN	47	48	43	43	58	52	51	56	52	47	53	49	51	48	45	49	50	57	48	50	50	46	46	52	47	55	59		51	51	52	50.2
OAKLAND	MAX	63	69	78	87			79													56	73	73		73	75	85	84	77	66	71	76	
	MIN	51	48	46	50			53															48		50	50	49	51	50	51	50	53	
OAKLAND WB AP	MAX	62	67	71	88	75	67	66	65	66	67	68	65	66	64	69	68	66	62	64	57	69	68	71	59	70	80	78	67	65	67	69	67.9
	MIN	53	52	48	51	54	58	59	54	55	51	53	55	55	53	48	53	56	55	54	52	51	52	51	54	52	49	53	54	57	57	57	53.4
OCEANSIDE PENDLETON	MAX	64	65	66	65	64	65	64	67	65	65	63	65	65	65	65	67	66	67	66	66	65	65	63	65	68	67	64	65	67	66	67	65.4
	MIN	52	48	47	51	54	56	57	56	53	53	52	50	53	52	46	51	54	59	60	54	55	49	52	54	51	57	57	56	59	55	52	53.4
OJAI	MAX	73	73	80	82	75	73	64	67	75	70	61	67	72	71	79	82	86	71	72	69	74	73	72	73	88	94	89	72	66	77	85	75.0
	MIN	45	45	46	47	54	56	54	49	42	48	49	41	48	49	41	48	47	50	51	43	52	42	49	45	45	54	53	57	55	43	48	48.3
OPIDS CAMP FC 57 BE	MAX	68	62	74	79	78	74	47	51	52	43	41	50	55	49	60	68	68	62	56	49	55	56	49	63	73	75	81	73	69	75	84	62.5
	MIN	39	40	40	42	48	45	43	41	35	39	39	37	42	41	39	43	46	47	43	36	41	40	40	35	49	52	50	52	45	43	51	42.7
ORANGE COVE	MAX	85	78	76	80	89	94	87	68	73	70	70	70	71	76	65	71	81	83	63	67	63	70	71	74	82	85	91	94	89	85	85	77.6
	MIN	48	47	44	49	54	52	55	55	49	50	52	53	52	52	43	44	51	61	47	51	52	50	48	56	52	56	59	62	55	54	54	51.8
ORICK PRAIRIE CR PARK	MAX	55	62	63	71	72	72	62	62	65	70	65	65	61	61	61	64	63	63	62	57	67	60	64	63	60	63	67	71	71	64	67	64.3
	MIN	48	46	39	44	44	44	51	47	49	49	48	45	48	46	40	45	47	52	45	46	43	45	38	44	52	44	50	45	45	52	50	46.2
ORINDA BOWMAN	MAX	60	65	76	85	77	65	65	60	63	65	66	66	63	62	72	72	66	65	60	55	68	68	72	67	75	85	88	83	61	66	75	68.9
	MIN	51	48	39	43	45	53	51	50	52	43	48	52	52	47	40	49	52	48	49	48	46	46	42	50	49	45	49	50	52	53	48	48.1
ORLAND	MAX	77	63	67	81	87	90	84	71	64	72	72	73	72	72	69	83	85	68	76	69	60	78	77	84	83	87	92	95	100	86	86	78.2
	MIN	54	47	48	54	65	55	51	51	48	53	46	49	53	50	45	49	55	57	41	50	45	50	56	51	50	56	60	61	56	55	58	52.2
ORLEANS	MAX	61	62	86	88	87	88	85	82	72	73	76	76	74	74	76	79	75	69	69	68	66	67	79	88	95	94	92	94	92	90	85	79.4
	MIN	51	45	44	45	47	58	55	49	48	48	47	45	44	45	46	47	46	45	43	43	43	42	45	45	48	49	52	54	53	54	56	47.8
OROVILLE 1 WSW	MAX	77	67	70	80	86	87	78	71	69	74	72	74	68	71	70	83	85	71	64	68	65	78	76	82	79	85	92	96	86	82	85	77.1
	MIN	54	48	46	48	52	53	52	52	52	52	51	47	53	50	46	49	54	57	50	50	41	47	52	49	49	57	60	62	55	53	56	51.5
OROVILLE 7 SE	MAX	72	65	66	78	84	84	76	67	65	70	70	65	68	68	67	80	82	70	66	65	54	75	73	78	78	86	90	93	85	80	83	74.3
	MIN	50	44	46	51	52	48	48	50	48	50	48	44	50	46	43	45	48	53	44	47	40	40	46	47	45	52	55	58	50	49	49	47.9
OXNARD	MAX	67	68	71			68	68	68	67	67			68	70	70	70	70			65	72	72	66	67			71	66	67	69	70	68.6
	MIN	50	50	50			50	48	54	47	56			48	56	56	52	51			48	53	48	50	49			49	59	59	51	51	51.5
PALMDALE	MAX	79	72	85	88	89	86	76	65	67	65	67	68	69	66	75	82	80	76	69	66	66	72	67	79	88	94	92	87	81	89	95	77.4
	MIN	40	45	41	47	50	47	48	45	44	45	45	45	45	47	44	46	48	45	41	44	47	48	46	48	48	46	56	57	51	52	52	46.9
PALMDALE CAA AP	MAX	78	71	83	86	88	85	64	65	66	63	60	65	69	62	75	81	81	68	65	66	68	72	66	79	85	89	91	86	82	87	95	75.5
	MIN	40	41	43	43	48	48	44	47	44	47	46	47	49	47	43	45	47	53	50	47	46	46	48	49	47	50	54	56	51	52	42	47.1
PALM SPRINGS	MAX	95	92	99	99	98	95	93	84	83	81	76	80	83	83	89	95	98	94	88	83	84	89	88	89	100	106	105	101	94	97	106	91.8
	MIN	49	50	51	58	57	51	60	55	52	56	47	46	48	49	47	54	57	59	67	53	53	56	55	51	54	60	63	62	53	55	60	54.5
PALO ALTO CITY HALL	MAX	70	64	68	76	87	77	75	69	65	70	69	66	68	69	65	73	74	71	62	63	59	70	69	79	68	70	81	80	74	75	71	70.9
	MIN	53	51	48	48	52	57	57	53	53	44	59	48	56	50	45	47	52	60	50	52	51	44	46	50	54	48	52	55	55	50	57	51.5
PALOMAR MTN OBSY	MAX	67	67	74	70	75	75	73	55	52	52	45	42	50	50	50	61	65	66	60	47	45	56	56	55	69	75	73	73	70	70	75	61.7
	MIN	45	45	43	50	51	49	38	32	32	32	32	33	34	34	31	40	48	45	41	32	34	38	31	34	44	52	35	44	45	45	55	40.1
PANOCHE JUNCTION	MAX	80	75	80	87	94	92	81	77	74	73	70	71	78	75	79	84	83	81	71	69	76	79	79	87	95	99	96	85	84	89	95	81.9
	MIN	48	51	55	56	61	54	53	49	49	49	48	45	50	49	50	49	55	59	49	51	48	45	54	53	48	63	63	53	53	53	56	52.2
PARKER RESERVOIR	MAX	94	95	93	94	95	100	98	86	83	84	77	76	75	82	80	81	90	95	90	85	83	78	85	77	83	92	100	101	101	95	97	88.5
	MIN	67	65	62	68	69	74	70	64	62	63	57	59	58	58	57	61	67	69	70	60	58	58	60	57	64	72	72	74	70	69	72	64.7
PASADENA	MAX	73	72	79	80	77	73	69	69	68	67	67	66	66	68	73	78	77	75	71	70	71	71	74	72	83	89	85	77	69	72	81	73.6
	MIN	50	51	50	52	57	57	55	55	47	52	51	49	55	54	45	51	51	57	57	52	52	54	52	50	50	56	58	57	57	50	51	52.7
PASO ROBLES	MAX	68	73	82	88	84	68	67	67	66	68	65	69	70	68	77	83	81	73	70	67	76	74	72	69	88	95	94	77	70	84	93	75.7
	MIN	40	45	41	40	45	53	54	52	39	39	48	39	44	43	39	46	53	57	50	48	48	42	39	49	49	46	48	49	49	44	46	45.9
PASO ROBLES CAA AP	MAX	68	73	81	89	73	70	68	69	68	70	64	70	72	65	77	83	79	64	68	62	74	73	74	72	88	94	95	68	72	85	93	74.9
	MIN	42	44	40	41	47	52	54	48	39	39	45	42	45	44	40	47	53	52	49	49	50	43	43	46	48	48	51	48	50	45	47	46.2
PERRIS 1 WSW	MAX	81	82	85	[illegible]	83	81	80	70	68	69	64	67	69	69	74	84	82	80	76	74	72	71	72	74	90	99	91	86	80	81	92	78.5
	MIN	42	42	45	47	47	45	47	46	47	47	48	46	45	46	43	45	47	46	42	43	42	43	42	41	46	47	45	47	50	45	48	45.2
PETALUMA FIRE STA 2	MAX	62	68	73	86	81	66	65	64	64	68	69	66	68	67	70	72	66	63	64	60	69	68	74	70	74	86	85	80	66	71	77	70.4
	MIN	52	42	46	42	46	55	50	50	50	43	52	50	54	50	45	43	53	57	48	50	46	43	47	45	50	42	45	50	54	48	43	48.1
PINNACLES NM	MAX	70	68	79	88	86	84	74	68	68	67	66	67	71	66	73	80	76	64	62	61	66	71	72	75	86	90	92	83	82	83	91	75.1
	MIN	40	50	40	43	47	48	50	50	38	38	44	41	43	43	42	40	46	57	47	46	48	42	40	42	41	48	49	47	47	44	44	44.7
PISMO BEACH	MAX	62	65	82	81	63	62	65	65	64	63	63	65	65	64	69	72	71	65	64	63	69	68	63	61	70	77	75	60	62	68	74	67.1
	MIN	49	47	49	49	53	55	55	53	48	46	52	47	50	49	48	48	53	56	50	50	53	47	46	52	49	47	47	47	47	47	47	49.5
PLACERVILLE	MAX	[illegible]	65	74	73	78	81	72	63	62	60	62	61	62	65	58	72	74	68	66	55	52	68	67	73	74	76	82	86	82	75	76	69.4
	MIN	47	44	35	42	45	46	45	49	41	46	46	47	47	41	37	43	47	53	53	42	36	42	38	44	41	48	50	50	47	46	50	44.8
PLACERVILLE IFG	MAX	61	60	70	75	78	72	60	58	56	58	59	59	60	56	68	71	66			48	65	64	71	70	74	81	85	80	72	74	80	67.3
	MIN	43	41	41	52	56	59	44	45	41	42	44	44	45	39	39	50	51			38	37	44	41	51	52	55	61	62	53	50	54	47.4
POINT ARGUELLO USCG	MAX																																
	MIN																																
PT PIEDRAS BLANCAS	MAX	63	60	63	60	60	64	62	65	62	64	61	62	65	60	60	59	59	59	58	58	57	56	56	60	58	56	57	60	60	59	60	60.1
	MIN	51	53	53	49	53	54	54	53	50	50	52	52	53	49	50	49	52	50	51	51	51	50	45	50	49	44	50	49	51	48	48	50.5
POMONA	MAX	75	73	80	82	74	76	69	72	72	65	58	65	70	69	73	79	80	73	71	67	71	74	68	72	85	91	85	78	72	74	85	74.1
	MIN	44	48	44	47	55	55	54	52	43	48	48	48	51	50	41	46	46	55	57	47	50	45	50	47	46	51	57	56	56	47	47	49.4
PORT CHICAGO NAVAL DEP	MAX	68	68	70	78	87	82	68	70	68	67	70	65	64	67	67	75	77	68	61	64	57	72	72	77	66	77	87	88	74	69	72	71.5
	MIN	51	48	42	43	43	51	53	53	52	43	42	48	48	50	45	50	50	55	47	48	44	46	45	52	50	46	46	52	54	51	52	48.4
PORTERVILLE	MAX	86	80	78	80	91	94	87	69	75	72	70	70	73	77	67	73	83	85	63	68	69	70	78	74	83	85	92	95	[illegible]	85	86	78.9
	MIN	48	52	46	52	58	56	56	56	47	51	52	52	53	47	48	51	53	60	52	50	51	52	50	53	54	57	62	64	57	56	58	53.4

See reference notes following Station Index.

Station		1	2	3	4	5	6	7	8	9	10	11	12	13	14	15	16	17	18	19	20	21	22	23	24	25	26	27	28	29	30	31	Average
PORTOLA	MAX	61	55	64	69	74	75	73	60	57	57	55	54	55	52	62	68	68	57	48	47	59	58	60	68	75	77	79	78	71	71	81	64.1
	MIN	35	32	25	31	33	30	38	34	36	40	36	41	37	26	36	32	32	44	31	33	29	36	37	34	34	37	40	40	40	40	41	35.2
POSEY 3 E	MAX	65	61	62	70	73	74	68	51	50	50	44	45	53	52	51	62	62	59	49	47	43	55	51	60	67	72	74	71	65	68	73	59.6
	MIN	31	33	35	37	40	43	41	34	28	33	33	36	40	37	35	34	39	43	34	32	32	34	34	39	40	42	46	45	43	44	46	37.5
POTTER VALLEY PH	MAX	84	63	78	85	88	85	65	65	66	66	66	68			72	76	76	69	61	58	69	67	77	79	83	88	89	89	79		85	74.9
	MIN	42	46	39	42	47	50	49	48	49	49	46	48			39	40	48	55	45	45	38	39	45	44	42	46	47	49	53		45	45.5
QUINCY RS	MAX	61	65	71	76	79	80	69	55	59	61	62	55	58	58	70	75	70	55	53	52	65	63	70	75	81	84	86	85	80	79	86	69.0
	MIN	36	35	34	33	37	35	41	46	42	43	42	47	43	34	35	39	40	47	37	37	35	40	40	38	40	41	42	42	47	48	47	40.1
RAMONA SPAULDING	MAX	74	74	82	80	77	76	59	70	69	64	60	63	67	64	69	79	78	76	67	64	64	68	61	71	86	89	82	76	74	74	84	72.3
	MIN	48	37	36	42	52	52	52	51	47	44	49	47	48	47	46	40	41	55	55	47	50	40	49	48	41	41	45	51	54	55	42	46.8
RANDSBURG	MAX	80	74	82	86	86	88	78	69	69	65	65	69	72	64	74	81	83	82	73	64	78	73	65	75	82	87	92	89	86	88	93	77.8
	MIN	46					54	48	42	43	46	43	46	47	43	44	47	48	55	54	43	45	44	44	48	52	57	60	59	55	58	60	49.3
RED BLUFF WB AP	MAX	62	66	82	87	89	87	70	63	73	72	72	70	72	70	83	84	67	71	63	60	76	74	83	82	89	94	96	97	84	86	92	77.9
	MIN	53	49	46	59	62	55	54	51	50	53	50	51	54	49	49	52	56	55	50	49	47	51	54	53	53	57	62	64	60	57	62	53.8
REDDING FIRE STA 2	MAX	77	68	82	87	91	88	85	83	73	72	72	71	70	69	83	85	84	72	74	61	76	75	84	85	88	90	93	98	90	87	91	80.8
	MIN	55	48	47	52	61	59	57	55	53	53	51	52	53	47	48	52	58	47	48	47	44	54	47	57	54	58	62	65	63	59	63	53.8
REDLANDS	MAX	76	73	84	86	78	79	62	70	71	63	59	57	67	66	73	81	82	68	71	64	67	73	62	71	86	95	87	77	75	76	88	73.8
	MIN	49	49	45	51	54	55	53	51	50	48	49	49	51	50	44	47	49	56	56	50	50	47	51	51	48	54	53	57	56	54	51	50.9
REDWOOD CITY	MAX	73	70	76	86	84	74	68	69	68	70	68	68	72	70	73	72	69	66	64	62	72	71	76	74	71	82	81	79	74	70	78	72.6
	MIN	54	50	46	48	50	52	57	52	54	48	44	48	55	50	45	46	52	58	50	52	47	48	44	48	53	47	61	43	51	49	48	50.0
RICHMOND	MAX	63	65	72	85	84	65	63	62	62	65	65	65	65	64	75	73	71	62	62	63	70	67	73	73	67	75	75	70	64	70	70	68.5
	MIN	55	53	51	54	56	56	57	52	55	52	55	56	56	54	49	55	56	55	53	52	50	50	54	53	53	53	55	53	55	55	56	53.8
RICHMOND FIELD STA	MAX	62	64	66	83	67	64	63	61	60	60	64	63	63	63	63	71	72	61	60	62	55	68	67	67	58	63	67	64	60	63	65	64.2
	MIN	53	51	52	56	57	57	53	52	55	53	55	55	55	53	49	55	55	57	53	52	50	51	52	57	52	52	53	52	54	52	55	53.5
RIVERSIDE FIRE STA 3	MAX	75	73	82	83	77	77	71	71	70	65	65	63	70	67	75	81	80	74	70	71	70	74	70	74	88	96	88	81	74	76	86	75.4
	MIN	46	50	46	49	49	56	55	53	51	50	48	50	50	50	45	48	48	56	57	50	52	48	50	48	47	52	54	58	57	52	49	50.8
RIVERSIDE CITRUS EXP STA	MAX	79	75	74	82	84	76	78	63	71	70	65	64	62	70	66	75	81	80	70	70	70	70	73	65	73	88	96	86	76	74	76	74.3
	MIN	47	48	45	49	56	56	54	53	52	49	47	49	48	51	46	42	48	56	41	49	52	46	52	50	47	53	52	55	57	51	49	50.0
ROCKLIN	MAX	72	70	70	87	86	89	74	69	72	73	73	72	74	71	70	80	65	71	63	65	57	75	74	76	80	86	94	95	79	75	86	75.6
	MIN	42	49	43	44	48	50	52	54	53	52	51	52	54	49	43	43	52	54	48	49	43	46	43	48	48	51	54	56	53	52	53	49.3
SACRAMENTO WB AP	MAX	70	70	82	87	89	75	71	71	72	72	74	70	69	69	83	82	72	62	66	57	75	73	81	70	80	90	95	76	77	80	89	75.8
	MIN	52	51	52	53	56	54	50	55	55	49	54	51	54	50	46	50	54	53	50	51	47	48	54	53	50	55	58	56	54	52	53	52.3
SACRAMENTO WB CITY	MAX	69	71	81	86	90	75	70	70	73	71	74	68	69	67	81	82	72	61	65	56	76	74	80	70	83	90	94	78	78	80	90	75.6
	MIN	54	51	51	54	57	54	53	53	55	51	54	52	53	50	48	51	54	53	50	50	47	49	53	52	50	56	60	56	53	52	53	52.5
SAINT HELENA	MAX	59	67	83	88	83	72	61	60	63	64	68	63	65	65	79	80	73	63	60	57	73	73	81	75	80	88	91	85	70	78	85	72.6
	MIN	52	49	44	49	50	54	49	51	51	44	47	46	53	47	43	45	53	57	50	49	45	44	46	51	51	48	49	54	54	48	46	49.0
SAINT MARYS COLLEGE	MAX	60	65	77	84	84	66	63	62	62	65	65	64	63	62	73	70	66	61	61	58	70	68	73	70	75	85	88	88	63	67	75	69.5
	MIN	50	48	39	42	44	52	54	50	51	44	48	51	51	46	39	50	52	54	48	48	46	48	41	50	49	44	46	50	51	52	51	48.0
SALINAS CAA AP	MAX	72	69	75	85	70	70	69	73	69	71	65	68	69	65	67	69	71	69	64	64	65	65	68	64	70	78	71	67	68	69	74	69.5
	MIN	47	52	44	46	50	54	53	53	48	43	50	44	51	49	46	52	54	53	51	51	51	50	48	51	51	47	51	52	53	49	50	49.8
SALT SPRINGS PH	MAX	68	64	73	76	79	77	75	58	56	52	54	54	57	58	66	72	66	60	52	46	62	63	62	67	74	80	83	82	74	75	80	66.6
	MIN	43	43	44	56	56	54	49	46	38	42	43	44	43	40	38	44	46	48	36	36	36	40	36	47	46	50	56	57	55	51	51	45.6
SALYER RS	MAX							87	76	61	69		72	70	62	69	73	78	64	62	56	60	68	66	75	82		84		87			
	MIN							50	51	49	49		45	48	44	45	46	49	50	42	43	43	42	44	45	47		45				50	
SAN ANTONIO CN MOUTH	MAX	72	66	76	77	78	72	70	62	61	58	57	53	55	57	65	75	74	69	61	55	60	60	64	64	78	85	85	78	67	67	80	67.8
	MIN	40	41	45	50	46	49	49	44	44	45	40	44	47	43	40	47	50	51	52	47	41	41	45	46	49	59	57	51	50	46	48	46.7
SAN BERNARDINO CO HOSP	MAX	76	74	85	86	79	79	65	69	70	62	61	60	65	66	74	82	81	70	69	64	68	74	64	73	87	95	88	77	75	77	89	74.3
	MIN	49	48	44	50	56	57	55	52	53	50	50	50	53	53	44	47	50	57	56	52	51	47	53	52	48	53	54	58	58	55	50	51.8
SANDBERG WB	MAX	62	56	69	73	72	68	51	53	52	50	45	48	53	49	54	66	67	51	53	49	47	56	52	62	73	78	78	69	65	68	82	60.4
	MIN	42	38	39	52	48	42	39	38	36	36	35	39	40	37	37	46	48	45	38	36	37	42	36	39	50	55	53	47	49	49	53	42.6
SAN DIEGO WB AP	MAX	68	69	71	67	66	68	68	70	69	67	66	67	69	67	69	72	68	70	68	67	67	68	65	68	74	73	68	68	69	69	71	68.6
	MIN	56	55	59	58	59	60	60	59	57	56	56	53	57	57	56	55	61	61	60	58	57	55	57	57	57	59	58	61	60	59	57	57.7
SAN FERNANDO	MAX	72	73	79	80	73	74	67	68	68	65	62	65	67	65	76	78	77	72	70	66	73	71	68	72	86	92	87	81	73	74	85	73.5
	MIN	47	50	50	49	56	56	55	46	42	51	47	50	54	54	50	49	50	55	55	46	54	48	51	48	47	54	55	55	57	47	50	50.9
SAN FRAN ACAD OF SCI	MAX	61	64	65	79	59	64	63	62	61	63	62	63	64	61	63	62	62	62	61	59	63	62	64	61	59	65	65	59	61	63	62	62.7
	MIN	52	49	48	46	47	54	56	51	54	49	53	54	54	50	49	51	53	55	50	50	47	47	50	50	49	49	51	50	53	53	50	50.8
SAN FRANCISCO WB AP	MAX	61	65	70	83	76	66	65	64	64	65	65	63	65	63	63	65	64	62	61	56	62	63	67	58	64	74	71	68	63	64	66	65.4
	MIN	52	51	48	49	51	54	57	53	55	50	52	52	53	51	52	53	54	55	52	52	49	51	51	51	50	46	50	50	53	53	54	51.7
SAN FRANCISCO FOB	MAX	61	64	69	78	65	63	63	61	62	62	62	63	62	61	63	63	62	60	60	55	64	63	66	57	62	69	65	59	61	63	63	62.9
	MIN	52	50	54	54	55	55	56	52	55	54	55	54	54	51	53	53	53	53	52	51	51	52	52	51	50	50	52	51	55	55	53	52.8
SAN GABRIEL FIRE DEPT	MAX	73	73	79	80	78	75	71	71	70	69	68	69	70	69	75	79	78	76	72	69	71	73	73	73	83	88	83	76	73	78	82	74.7
	MIN	49	48	49	49	56	58	56	54	46	50	51	48	56	55	42	41	48	57	57	52	53	53	52	50	48	54	59	57	58	50	50	51.8
SAN GREGORIO 3 SE	MAX	60	64	66	75	73	63	61	60	63	63	63	64	63	62	61	64	63	61	60	60	61	61	62	60	60	70	70	63	65	63	65	63.5
	MIN	51	48	40	41	44	53	54	50	51	43	49	45	52	47	51	52	52	51	49	49	41	51	39	48	50	43	46	45	52	44	45	47.6
SAN JACINTO	MAX	78	74	86	87	81	79	67	67	69	63	62	59	62	63	72	81	82	71	69	66	68	73	62	74	90	97	90	81	81	80	91	75.0
	MIN	42	41	39	46	53	53	52	51	49	48	48	48	50	48	47	45	45	53	54	47	51	45	50	46	45	49	48	56	55	51	48	48.5
SAN JOSE	MAX	65	70	75	85	83	68	65	67	69	69	68	68	65	64	70	73	71	62	65	60	70	70	75	70	75	85	85	77	71	70	76	71.2
	MIN	51	52	49	51	57	51	56	53	55	50	53	51	55	51	50	48	54	59	52	52	50	46	47	52	54	51	54	53	56	52	55	52.3
SAN LUIS OBISPO POLY	MAX	65	66	68	83	82	68	65	67	65	66	67	64	68	69	65	67	72	71	60	64	63	66	64	65	63	73	91	71	64	64	69	68.2
	MIN	44	49	51	52	51	52	55	52	44	43	45	47	50	48	48	49	52	53	52	49	52	44	43	46	49	48	49	50	53	48	48	48.9
SAN MARCOS RANCH	MAX	70	72	83	85	77	67	65	68	67	69	62	69	72	66	75	78	64	66	68	70	69	69	73	83			92	88	74	68	78	72.7
	MIN	39	38	43	45	50	54	44	35	39	46	46	49	45	40	45	51	46	44	48	50	41	46	46	43			49	53	54	53	45	45.8
SAN MATEO	MAX	61	64	74	84	81	66	64	66	64	68	66	66	66	65	68	69	67	74	64	61	69	68	68	69	69	79	79	73	68	67	72	69.0
	MIN	52	49	47	48	52	54	51	51	54	49	44	52	54	49	58	51	44	56	49	54	47	49	47	51	51	46	49	51	52	49	53	50.4
SAN PEDRO	MAX	64	65	66	68	69	68	66	67	64	65	65	65	67	65	66	68	69	70	70	65	67	67	65	68	72	71	70	68	67	68	68	67.2
	MIN	55	57	53	56	59	56	59	58	55	56	55	53	57	57	54	57	58	57	60	54	55	55	53	57	56	58	58	59	60	58	56	56.5
SAN RAFAEL	MAX	62	67	77	86	87	81	64	61	65	65	69	66	66	64	71	72	66	61	63	62	71	74	77	74	71	82	81	79	66	69	78	70.9
	MIN	53	50	51	44	44	54	56	51	54	50	50	51	51	49	49	51	53	57	49	50	47	47	51	48	50	47	50	50	50	50	49	50.2

See reference notes following Station Index.

Station		Day Of Month 1	2	3	4	5	6	7	8	9	10	11	12	13	14	15	16	17	18	19	20	21	22	23	24	25	26	27	28	29	30	31	Average
SANTA ANA FIRE STA	MAX	70	72	74	74	73	72	66	71	70	70	69	70	71	69	73	81	75	73	71	69	71	72	69	73	81	81	77	72	72	74	76	72.6
	MIN	51	54	50	53	59	59	57	55	50	54	52	51	54	55	50	52	53	59	59	54	54	52	54	52	53	55	59	60	60	53	52	54.4
SANTA ANA RIVER PH 1	MAX	78	73	75	79	80	78	69	58	61	60	54	52	60	60	60	72	75	74	65	61	59	65	66	60	72	83	87	83	74	68	81	69.1
	MIN	42	41	42	52	48	48	48	46	44	44	44	45	42	45	41	44	49	47	52	47	46	43	42	46	49	54	53	50	44	43	48	46.1
SANTA BARBARA	MAX	68	73	72	73	69	66	65	67	66	68	65	70	70	70	78	76	72	66	71	69	76	75	72	68	76	82	73	68	67	72	74	70.9
	MIN	47	48	51	52	58	57	57	51	44	47	53	46	52	49	40	55	53	55	52	48	51	52	48	49	49	52	58	58	58	51	52	51.4
SANTA BARBARA CAA AP	MAX	66	69	69	69	65	63	64	64	64	65	64	67	67	70	75	71	70	63	71	65	76	69	68	65	72	76	68	63	63	69	71	67.8
	MIN	46	46	46	50	57	57	56	49	43	45	50	44	49	49	49	55	52	55	51	47	52	52	49	42	47	51	58	57	52	48	49	50.1
SANTA CLARA UNIVERSITY	MAX	66	71	78	88	83	74	66	66	72	73	70	68	68	67	73	74	72	68	67	64	71	72	77	77	75	86	85	81	73	71	76	73.3
	MIN	52	52	46	49	56	53	56	52	55	48	52	50	55	51	46	47	52	59	49	52	49	45	46	51	54	50	52	53	56	50	51	51.3
SANTA CRUZ	MAX	60	67	74	82	75	65	69	62	64	63	65	66	64	63	73	74	72	61	63	61	72	68	72	70	72	78	69	63	66	73	75	68.4
	MIN	51	51	44	45	47	54	55	56	51	49	51	51	53	49	42	43	52	56	52	49	48	41	42	51	51	45	48	52	53	47	45	49.2
SANTA MARIA	MAX	66	70	70	86	80	79	72	70	60	67	69	64	70	71	65	73	72	72	63	66	66	66	65	55	68	70	82	70	65	68	70	69.4
	MIN	45	45	47	48	51	51	55	53	44	44	48	46	48	49	44	47	41	41	44	46	49	47	46	52	45	48	48	40	53	47	49	47.1
SANTA MARIA WB AP	MAX	68	67	83	79	67	70	67	67	67	67	62	67	69	63	67	67	67	63	63	64	64	62	62	64	66	83	68	63	64	66	69	67.3
	MIN	44	46	45	46	51	56	56	46	44	42	47	47	47	48	41	50	53	55	48	45	51	46	47	49	49	48	49	53	54	46	51	48.4
SANTA MONICA PIER	MAX	71	68	69	71	69	67	68	68	65	66	68	68	69	64	70	70	72	69	65	66	66	68	68	68	72	74	70	68	68	74	73	68.8
	MIN	48	53	52	49	47	46	56	52	50	47	43	51	53	54	53	55	53	58	53	50	53	55	53	53	52	55	51	52	58	52	53	51.9
SANTA PAULA	MAX	72	73	75	77	80	75	74	66	64	70	70	66	73	72	71	77	77	76	68	72	69	73	72	70	72	79	85	78	72	65	75	72.8
	MIN	45	47	47	48	56	58	55	50	45	48	50	44	50	49	43	48	48	54	54	45	53	45	49	45	47	51	55	59	58	50	49	49.8
SANTA ROSA	MAX	66	61	69	80	90	78	62	63	63	63	69	68	65	68	68	77	78	63	64	66	57	76	75	80	67	75	86	88	67	69	73	70.8
	MIN	52	48	43	46	49	54	48	49	50	47	48	48	53	47	41	44	50	54	40	49	41	43	44	45	49	44	47	50	52	45	44	47.2
SCOTIA	MAX	61	65	65	62	69	76	61	73	65	72	70	67	62	58	63	61	68	63	65	58	60	60	62	63	65	63	62	67	75	63	65	64.8
	MIN	55	47	47	49	47	50	52	52	52	52	50	49	49	47	44	46	51	51	47	48	48	51	47	51	52	47	51	50	53	54	54	49.8
SHASTA DAM	MAX	75	54	61	78	82	85	86	61	57	69	69	70	60	54	69	78	82	82	64	61	58	74	69	81	79	86	89	90	91	84	84	73.6
	MIN	53	46	46	53	60	59	55	53	50	51	52	53	49	46	47	55	59	55	47	45	45	51	53	57	56	60	64	65	62	60	63	53.9
SIERRA MADRE 1 N	MAX	73	72	79	80	76	73	67	68	68	63	60	60	62	61		71	79	75	63	64	68	69	64	72	83	90	80	75	71	72	82	71.3
	MIN	48	50	51	53	55	54	53	52	47	47	48	48	49	50		47	49	50	52	50	51	52	50	49	52	62	56	55	55	50	50	51.2
SIERRAVILLE RS	MAX	68	61	51	65	72	75	62	54	58	55	57	53	55	55	65	72	64	48	47	49	60	55	60	68	75	77	79	77	76	76	81	63.5
	MIN	35	33	27	29	31	39	33	35	39	36	39	40	31	27	38	36	45	32	32	33	35	34	38	38	39	49	39	43	41	45	45	36.6
SODA SPRINGS	MAX	45	50	40	53	60	62	63	52	40	45	42	46	41	41	40	54	59	54	40	33	36	47	43	50	55	63	67	68	69	65	64	51.2
	MIN	31	28	30	30	30	27	31	32	28	32	29	31	29	25	24	27	30	36	26	25	27	29	28	29	30	33	35	37	34	34	36	30.1
SONOMA	MAX	64	72	79	88	84	71	64	62	66	72	70	68	68	69	75	78	70	64	66	62	73	72	78	68	81	90	92	87	68	72	83	73.4
	MIN	51	48	41	45	43	55	51	51	50	41	50	50	47	49	40	43	56	58	45	48	43	39	49	46	50	42	52	47	53	44	42	47.4
SONORA	MAX	77	71	68	76	84	87	81	65	67	68	62	63	66	69	60	74	78	74	58	57	57	70	69	74	80	82	88	92	83	74	81	72.7
	MIN	46	48	40	42	48	52	50	51	42	45	49	50	48	44	39	42	50	54	45	46	40	42	42	46	50	51	46	60	52	52	54	47.3
SO ENTRANCE YOSEMITE NP	MAX	63	57	67	70	74	70	70	49	49	45	47	47	45	52	56	61	63	62	46	42	55	55	57	63	66	75	77	73	66	67	78	60.2
	MIN	37	40	21	35	39	42	36	39	35	34	36	38	34	32	30	34	39	44	32	32	35	35	32	35	38	43	46	44	41	42	46	37.0
SQUAW VALLEY LODGE	MAX	54	45	56	64	69	68	55	46	50	50	50	45	48	46	60	62	56	42	38	40	54	47	50	61	70	70	74	66	71	67	72	56.3
	MIN	40	33	24	28	31	32	38	34	30	36	32	38	35	30	25	30	32	32	28	28	32	31	33	30	34	37	40	38	36	36	40	33.0
SQUIRREL INN 2	MAX	60	59	68	69	69	65	55	45	43	40	36	38	45	42	52	61	62	55	46	42	45	50	46	58	68	70	72	65	67	68	75	56.0
	MIN	42	44	38	50	52	50	39	33	33	32	32	33	35	35	31	41	43	40	38	35	35	34	32	34	37	43	52	51	50	46	45	39.8
STOCKTON CAA AP	MAX	73	72	81	87	90	75	72	73	72	73	72	71	72	67	80	83	74	70	66	56	74	75	79	75	82	91	95	82	77	81	88	76.7
	MIN	47	51	49	49	53	54	51	55	53	48	52	49	53	51	46	50	53	51	49	51	46	46	45	49	49	54	59	63	53	52	51	51.0
STOCKTON FIRE STA 4	MAX	72	72	71	80	85	89	73	74	75	72	75	74	71	70	69	80	82	76	66	65	57	75	75	80	79	83	89	94	86	77	80	76.3
	MIN	48	56	47	48	53	54	49	49	45	47	52	48	50	50	44	45	47	52	47	49	45	48	48	50	47	52	54	59	52	50	50	49.5
STOCKTON MOWRY BRIDGE	MAX	73	72	84	89	91	87	74	75	71	72	72	72	72	66	80	82	77	68	65	64	74	74	81	80	84	92	97	94	78	79	90	78.4
	MIN	46	52	48	49	52	51	48	54	51	44	50	48	51	50	46	51	54	59	49	50	46	47	50	51	47	51	57	61	54	52	51	50.6
STONY GORGE RESERVOIR	MAX	74	65	79	83	86	82	67	64	69	68	70	68	69	66	80	83	82	73	68	61	76	75	79	82	86	90	94	97	87	86	90	77.4
	MIN	42	43	40	52	51	51	50	50	45	49	43	44	44	40	42	49	53	56	48	50	40	46	50	48	50	53	57	57	57	56	58	48.8
STRAWBERRY VALLEY	MAX	54	51	60	75	76	75	67	50	52	53	54	55	54	50	65	70	60	50	48	42	60	58	63	67	72	78	81	81	74	74	79	62.8
	MIN	41	33	36	38	38	46	44	41	40	41	40	41	38	34	35	36	35	44	36	33	33	38	40	41	43	44	49	53	50	48	50	40.6
SUNLAND	MAX	75	75	84	84	88	76	61	70	70	64	57	62	68	67	71	81	79	74	70	79	74	74	64	74	89	93	81	75	71	75	88	74.6
	MIN	45	41	45	47	50	53	50	48	45	46	46	46	50	49	39	46	47	50	52	50	47	47	48	43	45	54	52	57	52	45	55	48.1
SUSANVILLE AP	MAX	61	52	67	70	74	80	71	59	63	62	58	60	55	57	68	73	72	55	51	56	63	54	65	75	79	84	82	83	80	82	84	67.6
	MIN	45	38	25	33	35	35	46	40	36	43	40	43	44	29	36	40	42	43	35	36	32	37	41	38	39	42	42	42	47	44	44	39.1
TABLE MTN	MAX	58	58	61	66	64	64	57	51	49	45	33	42	48	41	50	58	59	59	44	47	42	51	45	54	62	65	68	63	65	66	72	55.1
	MIN	39	40	42	46	46	45	44	36	29	27	25	27	28	27	25	37	41	40	30	30	28	30	27	31	40	46	50	48	45	44	52	36.9
TAHOE	MAX	56	57	46	55	59	67	68	50	51	49	51	52	52	49	43	52	59	58	46	36	40	47	49	49	61	60	70	65	69	60	63	54.5
	MIN	33	32	26	29	32	32	39	30	29	34	31	36	33	28	29	32	33	39	27	28	29	32	31	31	32	35	38	37	37	36	39	32.5
TEHACHAPI	MAX	72	60	67	80	82	80	69	68	57	54	52	51	57	54	54	69	70	61	56	53	52	59	56	66	71	82	86	82	70	70	74	65.6
	MIN	30	38	37	35	38	40	40	41	33	40	39	40	42	38	38	40	44	48	40	40	40	39	37	43	45	41	47	45	47	48	50	40.7
TEJON RANCHO	MAX	82	74	74	85	93	90	82	67	69	68	66	70	72	70	68	80	80	75	69	70	68	74	72	80	82	90	94	93	85	83	88	77.8
	MIN	44	46	45	54						52	46	50	52	49	48	53	54	55	49	50	48	51	45	51	52	60	64	65	55	57	59	52.1
THERMAL CAA AP	MAX	96	94	96	97	95	94	85	84	83	79	78	79	84	81	87	92	96	92	84	82	81	86	80	85	97	102	103	97	95	97	103	89.8
	MIN	63	64	65	64	65	61	63	61	61	59	56	55	61	60	59	61	65	68	64	60	59	62	58	60	60	70	70	65	65	66	68	62.5
THREE RIV EDISON PH 2	MAX	82	75	78	87	91	90	85	68	71	66	62	70	68	73	60	76	80	81	60	65	61	70	70	74	78	84	90	95	81	82	85	76.1
	MIN	46	48	45	48	49	51	56	55	46	53	51	50	52	51	43	46	50	60	48	46	51	49	49	49	50	52	55	57	52	54	55	50.5
TIGER CREEK PH	MAX	70	64	72	78	80	81	74	62	61	58	58	59	62	58	70	72	73	63	54	49	65	66	70	72	76	82	88	86	72	76	82	69.5
	MIN	45	46	37	37	48	49	50	49	40	46	46	47	41	42	38	44	48	41	40	40	38	42	38	43	46	50	52	53	50	49	52	44.7
TOPAZ LAKE	MAX	70	61	64	68	77	78	70	63	59	55	58	65	61	54	62	67	72	65	52	49	57	62	51	69	75	79	80	74	75	75	83	66.1
	MIN	44	41	34	38	41	45	54	39	40	38	38	47	43	37	36	44	44	49	34	37	35	40	34	39	43	47	47	47	44	46	50	41.8
TORRANCE	MAX	71	68	73	76	72	69	66	69	68	67	67	67	68	67	71	74	74	71	69	64	67											
	MIN	49	52	48	48	59	59	57	51	51	54	49	49	52	54	47	50	51	57	56	44	49											
TRACY CARBONA	MAX	78	76	72	82	87	90	76	73	74	69	72	72	68	70	68	75	82	75	72	67	56	75	75	79	79	84	92	94	86	81	80	76.7
	MIN	50	52	52	55	53	53	50	51	52	46	48	49	51	50	48	48	51	56	48	52	48	45	48	51	47	51	58	59	52	50	48	50.7
TRACY PUMPING PLANT	MAX	73	72	83	88	91	74	70	72	68	70	69	70	67	68	78	78	71	73	67	61	76	73	82	74	84	92	97	94	73	76	88	76.5
	MIN	47	52	51	52	52	56	52	55	50	47	48	51	53	50	52	51	55	58	47	50	47	47	40	45	52	50	57	53	47	55	54	50.8

See reference notes following Station Index.

DAILY TEMPERATURES

Station		Day Of Month 1	2	3	4	5	6	7	8	9	10	11	12	13	14	15	16	17	18	19	20	21	22	23	24	25	26	27	28	29	30	31	Average
TRONA	MAX	88	87	83	95	90	87	93	83	78	76	71	68	77	80	72	81	85	90	83	83	77	76	81	66	80	94	94	99	94	93	95	83.8
	MIN	50	54	50	57	56	55	59	48	49	53	52	50	50	54	49	54	59	66	58	37	52	50	54	50	56	62	58	67	58	62	67	54.7
TRUCKEE RS	MAX	64	62	60	63	68	70	70	56	50	53	52	50	55	49	47	60	63	60	59	39	42	53	50	54	62	70	74	74	74	68	70	59.4
	MIN	38	28	22	27	31	30	34	29	29	33	32	35	37	27	25	28	31	36	29	29	31	25	32	31	31	35	37	36	36	36	37	31.5
TULELAKE	MAX	62	52	64	70	72	76	75	59	61	61	62	61	58	57	70	73	71	60	52	50	57	57	67	73	75	79	80	83	81	79	84	67.1
	MIN	41	36	26	37	32	47	35	41	33	40	43	39	39	35	33	34	44	43	39	34	31	33	32	32	34	37	38	42	45	43	44	37.5
TURNTABLE CREEK	MAX	73	56	57	76	80	84	81	60	56	68	66	68	62	58	64	77	77	66	60	59	56	70	67	75	75	80	83	82	90		81	70.2
	MIN	52	46	46	52	60	57	55	52	50	51	51	53	50	45	47	56	56	54	48	45	46	52	52	57	54	62	60	64	63		60	53.2
TUSTIN IRVINE RANCH	MAX	72	73	76	76	73	76	69	70	71	67	65	70	70	70	73	77	76	74	70	68	72	71	69	72	82	83	80	78	73	77	79	73.3
	MIN	46	49	43	48	58	59	53	52	43	52	48	50	54	52	42	47	46	57	60	57	52	46	50	49	48	50	60	60	55	50	50	51.2
TWENTYNINE PALMS	MAX	88	87	88	95	94	90	86	85	83	78	74	77	81	77	78	88	92	90	82	80	79	78	71	83	93	96	95	98	95	99	103	86.5
	MIN	45	49	49	53	58	57	62	55	53	53	48	47	53	50	52	55	59	60	64	59	61	50	49	50	58	59	78	67	62	62	66	56.2
TWIN LAKES	MAX	50	43	52	60	58	57	57	45	43	40	39	42	39	38	50	55	55	42	34	34	45	45	44	50	63	63	62	62	60	58	66	50.0
	MIN	36	29	20	31	29	28	35	28	24	24	25	30	28	24	26	27	29	34	21	22	25	29	23	27	28	31	33	35	33	31	35	28.4
UKIAH	MAX	65	66	81	89	90	80	63	60	73	70	73	65	65	69	74	77	70	66	60	60	72	68	79	82	85	92	93	87	82	81	90	75.1
	MIN	50	45	40	45	50	51	49	48	50	44	50	49	50	42	41	43	42	49	49	49	42	45	41	43	45	46	49	46	45	44	47	46.1
U C L A	MAX	64	66	69	70	68	65	64	66	63	63	62	63	65	63	67	70	70	66	67	65	67	68	67	66	74	75	74	71	67	66	68	67.1
	MIN	51	51	52	56	58	59	57	54	50	52	52	51	55	56	52	55	56	58	55	52	54	56	48	53	53	58	59	59	59	51	54	54.4
UPLAND	MAX	71	70	76	80	77	78	62	77	67	66	54	57	61	61	70	78	76	70	66	59	64	70	59	69	82	90	82	70	69	71	70	70.1
	MIN	42	40	45	50	44	49	50	49	44	46	46	47	50	46	42	48	50	53	54	47	47	46	47	48	47	60	53	54	52	47	48	48.1
UPPER LAKE RS	MAX	63	64	77			85	69	57	65	66	68	67	60	65	70	80	72	64	58	56	68	65	75	79			89	88	81		86	70.7
	MIN	45	44	36			40	44	46	47	47	46	45	43	40	35	38	45	52	42	44	35	37	36	42			41	35	36		33	41.3
VACAVILLE	MAX	68	71	85	88	90	74	72	66	70	72	74	69	72	70	82	84	76	62	67	55	78	77	83	73	81	92	97	86	81	85	91	77.1
	MIN	52	48	50	49	49	54	55	53	51	43	47	53	52	51	43	48	53	57	49	50	51	46	57	53	47	51	54	56	54	52	50	50.9
VALYERMO RS	MAX	78	75	78	84	83	82	76	69	65	60	55	63	67	64	70		78	73	70	65	63	70	70	73	80	85	87	83	81	83	90	74.0
	MIN	34	35	34	41	44	41	41	34	33	39	43	36	33	40	34		37	45	42	41	40	33	44	42	41	44	49	49	43	43	46	40.0
VICTORVILLE PUMP PLANT	MAX	80	79	79	84	88	87	85	68	66	66	62	62	63	67	61	74	80	82	72	64	66	70	71	61	78	84	89	90	87	85	88	75.4
	MIN	42	39	41	40	48	46	45	45	39	45	39	45	45	42	45	43	41	53	53	43	45	42	47	45	46	48	52	51	45	48	50	45.1
VISALIA	MAX	86	78	78	81	90	94	86	68	76	71	72	70	74	77	68	72	83	84	65	70	70	73	78	74	84	87	93	95	87	85	87	79.2
	MIN	49	50	49	52	55	55	56	55	45	49	51	52	53	53	50	52	54	61	51	51	52	52	51	56	52	55	61	63	55	55	58	53.3
VOLTA PH	MAX	71	60	76	81	83	84	81	59	58	62	64	65	63	64	72	76	77	60	62	55	67	68	76	76	80	84	87	89	82	89	83	72.7
	MIN	49	43	39	59	58	52	50	46	48	47	44	49	48	44	43	48	52	52	38	40	39	44	44	50	48	51	57	60	55	50	55	48.5
WALNUT CREEK	MAX	67	65	72	78	85	83	68	67	68	67	69	69	66	67	65	65	74	68	62	63	55	72	70	76	60	79	87	90	69	67	72	70.5
	MIN	52	47	45	45	48	54	53	51	52	43	54	50	53	49	42	49	54	57	47	49	44	45	47	52	51	47	51	53	50	51	50	49.5
WALNUT GROVE	MAX	72	71	81	85	89	79	74	71	71	71	72	70	71	68	78	79	87	65	64	65	74	75	79	79	82	90	94	91	72	75	86	76.8
	MIN	47	50	49	48	51	54	50	55	57	48	53	50	51	51	46	50	54	58	49	50	45	49	48	49	50	51	52	56	53	53	51	50.9
WARNER SPRINGS	MAX	74	73	81	85	84	81	73	66	64	64	51	52	62	60		76	76	73	69	59	59	66	66	70	81	87	87	83	74	75	89	72.0
	MIN	25	31	30	37	39	37	39	38	39	40	42	38	40	38		36	37	41	48	39	42	37	41	41	38	45	44	41	39	40	38	38.7
WASCO	MAX	83	80	79	81	90	94	87	71	74	74	75	72	77	79	74	75	85	87	72	72	74	74	81	77	86	89	95	97	86	87	88	81.1
	MIN	50	50	49	52	56	51	58	55	50	55	52	52	55	54	50	51	56	51	53	51	53	51	54	57	55	57	63	64	57	57	60	54.2
WATSONVILLE WATERWORKS	MAX	63	64	65	75	81	61	65	64	64	63	65	65	65	63	61	71	71	66	61	61	56	70	69	64	60	67	74	65	60	63	68	65.5
	MIN	48	52	44	47	50	52	55	52	53	48	50	51	52	50	42	50	52	57	51	51	50	45	44	50	53	48	50	51	52	47	45	49.7
WEAVERVILLE RS	MAX	86	54	56	78	82	84	83	67	55	64	63	68	62	64	68	76	84	64	63	61	60	63	64	76	82	84	90	88	92	86	87	72.7
	MIN	38	34	42	38	42	42	57	49	47	48	47	44	47	37	37	40	48	49	40	44	44	36	34	40	39	40	47	46	52	52	50	43.5
WEED 1 S	MAX	65	46	51	65	76	61	76	65	52	60	58	58	54	50	60	67	74	59	60	56	51	60	58	66	75	76	80	79	83	78	80	64.5
	MIN	43	41	28	38	38	40	50	45	41	42	36	44	42	36	30	32	47	48	37	36	36	38	39	33	36	37	40	45	46	51	51	40.2
WESTWOOD 3 WSW	MAX	60	54	63	68	73	74	64	55	53	53	54	52	49	50	62	58	62	68	46	46	60	64	62	69	71	78	78	80	75	75	79	63.1
	MIN	34	32	28	32	35	32	38	41	36	34	34	37	38	32	32	34	32	33	32	32	33	32	35	32	33	34	36	38	41	40	42	34.6
WHEELER	MAX								58	60	59	61	59	58	59	61	60	59	58	57	59	61	61	64	66	66	67	67	62	60	62	60	61.0
	MIN								50	51	47	47	46	48	46	45	47	49	48	46	46	43	44	49	48	49	47	48	47	52	46	45	47.3
WILLIAMS	MAX	80	69	70	82	87	91	83	72	68	72	76	74	72	74	79	84	87	70	73	70	59	79	75	84	83	90	95	98	96	88	86	79.5
	MIN	51	51	50	50	51	54	50	53	51	50	47	47	54	48	48	54	54	51	51	52	46	49	57	53	49	52	57	61	55	53	54	51.7
WILLOWS	MAX	78	62	68	82	88	90	82	69	65	73	73	73	72	72	72	85	85	69	75	70	59	81	80	84	80	85	90	94	94	85	85	78.1
	MIN	53	48	47	53	63	55	51	54	49	53	48	34	45	46	44	49	55	56	50	52	43	47	57	50	49	56	58	58	57	55	56	51.3
WINTERS	MAX	71	66	70	84	88	91	71	69	65	70	73	71	61	70	69	81	84	72	62	65	61	78	75	82	79	85	91	95	82	79	85	75.6
	MIN	52	49	52	62	59	56	52	52	53	47	48	53	53	51	53	50	52	57	51	50	44	49	57	52	51	55	53	59	54	53	52	52.6
WOODFORDS	MAX	64	55	62	67	72	75	65	59	62	52	54	57	56	48	60		66	56	47	49	54	56	53	64	70	76	72	72	73	73	78	62.2
	MIN	36	38	28	35	38	41	44	39	34	34	32	40	34	28	29		38	46	30	31	29	33	32	35	38	42	45	44	41	42	45	36.7
WOODLAND 1 WNW	MAX	77	65	78	81	86	90	79	69	77	72	70	72	77	68	71	84	85	71	64	66	56	78	79	81	79	82	91	96	90	85	85	77.5
	MIN	50	48	48	54	54	49	47	52	50	44	49	46	52	51	42	55	51	58	47	50	43	45	52	50	46	50	53	55	52	51	50	49.8
YORBA LINDA	MAX	76	78	86	83	73	79	68	73	74	72	65	69	73	70	78	83	80	74	68	70	72	74	70	76	87	89	80	75	75	76	84	75.8
	MIN	45	52	45	47	56	57	56	53	43	51	50	49	54	53	44	47	47	47	58	52	54	46	50	49	47	50	58	59	58	49	49	50.8
YOSEMITE NP	MAX	72	63	72	78	80	79	64	59	60	61	56	62	64	52	67	74	72	60	58	45	63	62	62	67	76	81	81	65	74	74	81	67.2
	MIN	38	45	38	43	45	47	49	44	40	41	42	43	43	38	33	41	42	48	33	36	38	42	37	39	42	43	47	47	43	44	50	42.0
YREKA	MAX	75	74	55	72	78	79	81	75	62	71	66	67	64	58	62	72	77	65	61	57	53	64	58	72	79	80	84	87	88	85	87	71.2
	MIN	48	36	34	43	48	45	43	40	40	44	42	46	41	39	36	40	49	49	42	39	35	36	35	39	42	45	47	51	56	62	55	43.5

See reference notes following Station Index.

Station		1	2	3	4	5	6	7	8	9	10	11	12	13	14	15	16	17	18	19	20	21	22	23	24	25	26	27	28	29	30	31	Total or Avg.
ANTIOCH PUMPING PLANT 3	EVAP	.28	-	.26	.30	.33	.36	.30	.17	.25	.10	.15	.19	.18	.20	.23	.32	.35	.15	.05	.15	.03	.25	.33	.34	.29	.25	.30	.39	.33	.35	.32	■ 7.75
	WIND	-	-	-	-	-	-	-	-	-	-	-	-	-	-	-	-	-	-	-	-	-	-	-	-	-	-	-	-	-	-	-	-
AVENAL 9 SSE	EVAP	.60	.45	.37	.29	.35	.45	.71	.23	.45	.30	.39	.19	.15	.45	.15	.15	.45	.32	.18	.30	.30	.30	.45	.45	.36	.38	.60	.75	.30	.45	.45	11.72
	WIND	-	-	-	-	-	-	-	-	-	-	-	-	-	-	-	-	-	-	-	-	-	-	-	-	-	-	-	-	-	-	-	-
BACKUS RANCH	EVAP	.37	.37	.42	.35	.31	.34	.38	.28	.25	.22	.16	.24	.28	.23	.32	.37	.45	.35	.24	.26	.15	.51	.26	.37	.51	.36	.52	.47	.36	.51	.40	10.61
	WIND	48	56	133	42	48	23	82	102	84	75	65	101	75	58	185	160	55	170	99	89	110	176	118	65	101	77	48	84	77	148	98	2852
	MAX	78	80	85	87	84	83	81	72	71	65	65	72	76	75	73	85	84	78	75	71	71	76	75	82	89	89	92	84	86	89	94	79.6
	MIN	45	45	47	50	52	53	51	45	45	47	43	44	48	46	43	49	53	54	48	45	46	47	45	48	53	59	50	58	55	55	57	49.2
BOCA	EVAP	.24	.22	.12	.28	.25	.30	.26	.08	.16	.12	.13	.10	.12	.12	.13	.18	.17	.18	.00	.21	.07	.17	.04	.09	.23	.24	.23	.23	.16	.18	.16	5.17
	WIND	77	192	83	105	70	75	76	52	102	74	70	65	85	89	68	62	53	157	93	76	73	60	112	75	87	47	60	39	34	42	29	2382
BURLINGAME	EVAP	.17	.11	.18	.24	.26	.31	.24	.19	.08	.28	.16	.15	.19	.14	.27	.22	.15	.05	.14	*	*	.14	.33	.18	.15	.19	.30	.23	.23	.21	.27	5.76
	WIND	74	108	70	41	45	115	95	140	78	60	46	88	2	44	101	108	78	100	60	54	116	125	138	62	56	65	67	75	45	50	94	2400
	MAX	75	75	80	85	86	86	76	69	76	78	78	77	77	77	78	80	80	80	77	77	76	76	78	78	78	82	83	82	81	79	81	78.7
	MIN	54	51	50	52	55	56	54	53	53	54	56	56	56	55	52	52	57	57	53	55	50	49	49	54	53	50	54	54	55	55	55	53.5
CACHUMA DAM	EVAP	.21	.20	.27	.25	.25	.22	.24	.13	.09	.18	.13	.01	.23	.21	.21	.26	.23	.20	.05	.23	.17	.19	.22	.22	.23	.24	.31	.27	.19	.11	.25	6.20
	WIND	38	29	70	34	*	70	58	31	43	46	40	22	68	62	109	71	40	55	45	83	57	72	96	59	49	34	33	34	36	45	38	1567
CAMP PARDEE	EVAP	.19	.12	.16	.19	.19	.29	.19	.13	.16	.14	.19	.13	.13	.14	.09	.22	.22	.05	.01	.04	.01	.16	.19	.29	.26	.16	.26	.32	.26	.19	.26	5.34
	WIND	38	32	24	21	15	25	33	20	32	28	30	21	31	27	23	30	25	32	40	21	16	28	31	38	40	20	18	22	36	30	29	856
CHICO EXP STA	EVAP	.23	.13	.18	*	*	.76	*	*	.50	.22	-	-	-	.42	.17	.31	.21	*	*	.35	*	.37	.37	.34	-	-	-	.35	.25	.21	.21	B 6.92
	WIND	101	83	24	*	*	105	84	54	32	47	*	*	225	51	25	47	49	*	*	370	*	48	48	56	*	*	93	35	51	40	46	1714
CHULA VISTA	EVAP	.27	.26	.22	*	*	.63	.21	.20	.28	.28	.21	.18	.23	.26	.25	.26	.22	*	.47	.23	.26	.22	.22	.23	*	*	.73	.19	.22	*	.47	7.20
	WIND	82	109	97	*	*	240	88	97	120	118	99	82	94	103	215	90	86	*	206	185	180	110	149	110	*	*	306	95	112	*	233	3406
DAVIS AGR COLLEGE	EVAP	.32	.15	.18	.48	.26	.30	.25	.16	.12	.18	.22	.22	.17	.19	.23	.35	.29	.08	.05	.12	.01	.23	.24	.31	.27	.19	.26	.33	.30	.32	.30	7.08
	WIND	47	73	125	78	60	38	20	45	56	29	43	36	48	63	46	44	60	93	91	60	37	57	102	95	103	23	20	29	60	58	49	1788
DUTTONS LANDING	EVAP	.24	.19	.22	*	*	.92	.13	.13	.09	.16	*	*	.39	.24	.24	.27	.30	*	*	.43	.03	.26	.30	.37	*	*	.64	.32	.23	*	.54	6.64
	WIND	163	182	110	*	*	328	116	144	174	93	*	*	350	142	107	130	171	*	*	584	76	122	145	172	*	*	294	116	220	*	380	4319
	MAX	72	61	76	-	-	87	64	65	64	74	-	-	74	72	75	79	81	-	-	71	57	78	77	80	-	-	89	88	75	-	79	74.5
	MIN	53	51	49	-	-	52	54	53	53	50	-	-	53	52	47	49	52	-	-	50	47	49	49	52	-	-	52	53	53	-	49	51.0
FALL RIVER MILLS INTAKE	EVAP	.22	.19	.09	.22	*	.48	.31	.17	.19	.13	.14	*	.34	.22	.14	.24	.32	.19	-	-	.11	.22	.22	.23	.22	*	.73	.34	.30	*	.43	B 6.83
	WIND	110	95	125	70	*	90	90	110	130	80	126	*	214	120	60	60	100	160	*	230	70	60	100	60	90	*	130	70	60	*	100	2710
FOLSOM DAM	EVAP	.28	.16	.25	.25	.30	.36	.30	.17	.18	.23	.15	.20	.18	.15	.15	.28	.30	.13	.00	.15	.08	.24	.25	.28	.29	.21	.31	.40	.30	.30	.30	7.13
	WIND	62	56	49	55	59	61	86	33	52	42	42	52	57	58	41	47	73	83	116	102	41	56	49	60	82	41	48	55	85	101	62	1906
FRIANT GOVT CAMP	EVAP	.35	.27	.30	.25	.34	.40	.38	.19	.19	.22	.20	.14	.17	.43	.17	.19	.29	.31	.08	.16	.12	.23	.30	.21	.35	.33	.36	.37	.32	.32	.36	8.30
	WIND	60	54	72	46	42	36	79	69	66	50	71	47	44	72	73	41	44	77	122	50	80	76	78	87	71	44	39	44	50	62	54	1900
	MAX	84	79	78	83	88	90	87	70	71	74	71	71	71	79	71	78	85	82	62	73	67	81	80	84	86	88	89	92	86	87	87	88.5
	MIN	53	54	49	50	56	59	57	55	50	51	54	55	54	52	49	51	55	62	52	52	52	52	50	55	56	55	61	64	58	58	58	54.5
HAMILTON AFB 1 E	EVAP	.13	.13	.23	.26	.30	.27	.15	.06	.11	.21	.17	.15	.18	.15	.30	.30	.24	.02	.12	.13	.15	.25	.37	.30	.30	.15	.24	.20	.25	.28	.30	6.40
	WIND	64	90	113	58	62	86	99	104	68	83	58	65	96	93	145	100	91	106	187	123	123	125	233	102	100	40	64	68	98	126	112	3082
	MAX	72	75	83	88	91	89	70	65	76	76	81	82	75	75	87	80	80	67	70	70	78	78	82	75	72	87	89	89	81	77	84	78.8
	MIN	55	50	48	54	56	57	55	53	55	52	57	56	56	53	43	60	55	57	50	52	47	51	47	52	64	50	54	55	54	53	49	53.2
HETCH HETCHY	EVAP	.14	.12	.09	.24	.19	.26	.23	.14	.04	.06	.07	.02	.09	.12	.10	.13	.12	*	*	*	.04	.13	.09	.12	.11	.22	.23	.21	.10	.11	.22	3.74
	WIND	-	-	-	-	-	-	-	-	-	-	-	-	-	-	-	-	-	-	-	-	-	-	-	-	-	-	-	-	-	-	-	-
JOICE ISLAND	EVAP	*	.42	*	*	*	*	*	*	1.43	*	*	*	*	.97	*	.34	*	*	*	*	*	*	1.09	*	*	*	1.02	*	*	.61	.28	6.16
	WIND	*	270	*	*	*	*	*	*	570	*	*	*	*	410	*	910	*	*	*	*	*	*	1050	*	*	*	360	■	*	480	114	4164
KETTLEMAN CITY 1 SSW	EVAP	.44	.41	.30	.45	.45	.47	.34	.30	.30	.30	.34	.19	.15	.42	.16	.35	.39	.29	.30	.24	.30	.39	.45	.30	.37	.38	.56	.45	.43	.41	.44	11.07
	WIND	102	152	92	79	47	65	72	125	134	75	77	63	56	111	72	75	66	83	167	77	116	109	90	74	90	57	67	87	79	63	77	2699
LAKESHORE	EVAP	.09	.11	.16	.16	.20	.24	.08	.03	.13	.15	.13	.11	.02	.03	.14	.24	-	-	.15	.16	.18	.23	.18	.24	.19	.25	.24	.18	.24	.22	.22	B 5.02
	WIND	13	25	■	5	13	4	4	8	12	8	12	12	22	8	2	11	33	51	35	6	5	25	■	15	6	6	4	5	12	16	8	402
LAKE SPAULDING DAM	EVAP	.20	.04	.22	.44	.35	.32	.19	.06	.05	.00	.03	.00	.00	.07	.09	.25	.22	-	-	.01	.08	.14	.22	.24	.24	.30	.37	.44	.16	.26	.27	B 5.62
	WIND	-	-	-	-	-	-	-	-	-	-	-	-	-	-	-	-	-	-	-	-	-	-	-	-	-	-	-	-	-	-	-	-
LODI	EVAP	.22	.15	.23	.31	.29	.35	.18	.21	.22	.19	.20	.17	.22	.15	.25	.27	.28	.04	.14	.07	.13	.27	.28	.28	.21	.24	.31	.48	.30	.30	.27	7.21
	WIND	69	70	95	58	33	133	64	79	82	57	68	61	87	62	98	70	88	102	93	66	79	75	95	61	69	36	35	118	149	137	68	2457
MANDEVILLE ISLAND	EVAP	.13	.08	.38	.41	.30	.34	.24	.34	.15	.19	.10	.22	.15	.09	.26	.26	*	*	*	*	.50	.26	.25	.48	.21	.20	.50	.45	.35	.30	.24	7.38
	WIND	98	184	258	132	83	163	386	232	89	131	114	172	136	114	265	110	197	215	125	168	207	160	192	193	105	80	149	287	367	252	139	5503
	MAX	71	67	79	86	86	83	74	72	72	79	70	82	70	71	77	82	81	69	69	66	78	78	79	81	83	91	90	80	75	81	83	77.6
	MIN	51	54	53	54	57	55	52	57	54	50	54	50	54	52	52	53	55	60	50	52	50	51	52	54	51	57	59	58	55	54	53	53.6
NACIMIENTO DAM	EVAP	.16	.15	.22	.28	.31	.24	.19	.19	.21	.19	.16	.14	.22	.14	.18	.25	.28	.09	.09	.13	.18	.23	.28	.22	.24	.31	.41	.28	.17	.25	.31	6.70
	WIND	-	-	-	-	-	-	-	-	-	-	-	-	-	-	-	-	-	-	-	-	-	-	-	-	-	-	-	-	-	-	-	-
NEWARK	EVAP	.26	.15	.22	*	*	.78	.25	.15	.18	.19	*	*	.53	.13	.22	.22	.26	*	*	*	*	.51	.25	.25	*	*	.63	.27	.21	*	.42	6.08
	WIND	70	64	46	*	*	151	75	75	76	34	*	*	183	42	17	118	75	*	*	195	60	91	83	56	*	*	141	67	65	*	137	1921
OAKDALE WOODWARD DAM	EVAP	.29	.22	.21	.42	.19	.47	.22	.16	.11	.21	.35	.27	.21	.22	.08	.32	.41	.17	-	.05	.02	.29	.16	.47	.27	.37	.37	*	.84	.21	.37	B 8.22
	WIND	135	113	101	129	46	99	157	84	85	77	64	60	75	78	78	94	96	155	163	70	160	149	108	157	105	82	68	*	268	129	155	3340
PLACERVILLE IFG	EVAP	.17	.11	.14	*	*	.87	.18	.08	.04	.05	*	*	.24	.10	.09	-	-	-	-	-	.01	.15	.17	.18	*	*	.75	.35	.15	*	.40	■ 5.04
	WIND	-	-	-	-	-	-	-	-	-	-	-	-	-	-	-	-	-	-	-	-	-	-	-	-	-	-	-	-	-	-	-	-
RICHMOND FIELD STA	EVAP	.10	.04	.22	*	*	.75	.18	*	.20	.16	*	*	.54	.22	.19	.22	*	.11	*	.32	.15	.25	.22	.20	*	*	*	.75	.18	*	.42	5.42
	WIND	143	160	69	*	*	311	145	*	349	33	*	*	367	89	60	93	*	355	■	186	57	82	78	167	*	*	*	459	114	■	127	3444
	MAX	70	79	80	-	-	86	72	-	71	75	-	-	75	75	82	83	-	82	-	71	80	80	81	65	-	-	-	83	75	-	82	-
	MIN	54	49	53	-	-	54	58	-	53	53	-	-	55	53	51	54	-	55	-	53	50	53	52	53	-	-	-	53	53	-	54	-
RIVERSIDE CITRUS EXP STA	EVAP	.18	.19	.16	.22	.24	-	.22	.08	.18	.22	.16	.04	-	.15	.16	.22	.24	.24	.12	-	.16	.25	.25	.10	.19	.26	-	.29	.20	.23	.20	■ 5.91
	WIND	70	70	76	81	79	98	82	93	101	110	84	70	88	146	100	80	86	76	153	141	97	109	125	87	85	89	80	101	105	74	72	2908
SALT SPRINGS PH	EVAP	.16	.06	.21	.39	.31	.29	.11	.04	.05	.02	.04	.04	.05	.04	.10	.17	.17	.05	.01	.03	.06	.12	.14	.17	.22	.25	.28	.29	.17	.20	.15	4.39
	WIND	-	-	-	-	-	-	-	-	-	-	-	-	-	-	-	-	-	-	-	-	-	-	-	-	-	-	-	-	-	-	-	-
SHASTA DAM	EVAP	.22	.04	.05	.23	.29	.25	.30	.08	.01	.16	.14	.20	.04	.04	.16	.24	.31	.08	.26	.14	.02	.23	.30	.27	.28	.30	.34	.33	.29	.24	.29	6.13
	WIND	36	45	47	62	48	48	50	35	21	25	19	31	18	58	31	41	32	70	91	56	28	45	83	52	44	49	56	61	69	23	42	1416
STOCKTON MOWRY BRIDGE	EVAP	.25	.16	.30	.30	.30	.39	.25	.18	.30	.15	.20	.30	.19	.22	.30	.30	.30	.07	.08	.06	.19	.36	.30	.41	.30	.30	.30	.54	.39	.45	.30	8.44
	WIND	65	65	75	45	40	95	35	60	75	55	45	60	85	60	120	105	155	560	570	70	105	105	110	135	90	35	40	140	145	145	45	3535
	MAX	79	81	85	91	92	90	80	80	75	78	80	79	74	75	81	85	82	71	72	71	82	82	85	84	88	93	95	84	82	84	90	82.3
	MIN	51	55	50	56	59	56	56	58	56	52	56	54	56	53	50	53	54	60	52	53	49	50	50	55	50	60	60	59	54	52	53	54.3
TAHOE	EVAP	-	-	-	-	-	-	.12	.08	.12	.12	.10	.10	.07	.03	.06	.12	.12	.07	-	-	.04	.12	-	.09	.13	.16	.17	.15	.15	.15	.14	-
	WIND	33	93	32	35	41	35	20	9	14	8	6	■	3	10	15	13	7	16	10	5	7	11	9	17	4	5	5	4	3	7	5	490
TRACY PUMPING PLANT	EVAP	.30	.22	.45	.31	.45	.43	.23	.39	.16	-	.19	.48	.30	.14	.54	.45	.29	.10	*	*	.51	.52	.38	.56	.20	.45	.45	.68	.45	.45	.51	B10.94
	WIND	160	151	98	101	81	272	161	154	131	80	77	186	170	102	215	286	301	137	189	109	117	293	188	312	220	85	72	311	370	340	268	5737
TULELAKE	EVAP	-	-	-	-	-	-	-	-	-	-	-	-	-	-	-	-	-	-	-	-	-	-	-	-	.13	.30	.27	.28	.25	.24	.23	-
	WIND	-	-	-	-	-	-	-	-	-	-	-	-	-	-	-	-	-	-	-	-	-	-	-	-	-	-	-	-	-	-	-	-

See reference notes following Station Index.

EVAPORATION AND WIND

Station		1	2	3	4	5	6	7	8	9	10	11	12	13	14	15	16	17	18	19	20	21	22	23	24	25	26	27	28	29	30	31	Total or Avg.
TULELAKE 5 WSW	EVAP	-	-	-	-	-	-	-	-	-	-	-	-	-	-	-	-	-	.39	.12	.03	.14	.15	.22	.23	.30	.35	.24	.25	.34	.25	.30	-
	WIND	-	-	-	-	-	-	-	-	-	-	-	-	-	-	-	-	-	-	-	-	-	-	-	-	-	-	-	-	-	-	-	-
TURNTABLE CREEK	EVAP	.22	.01	.05	.26	.25	.20	.23	.07	.00	.15	.10	.15	.04	.02	.15	.22	.22	.03	-	.07	.05	.23	.29	.21	.22	.33	.23	.24	.29	*	.38	B 5.07
	WIND	58	88	61	91	76	34	41	37	59	31	30	25	68	75	46	64	39	117	65	57	40	76	126	65	31	38	32	39	65	*	68	1742
WALNUT GROVE	EVAP	.15	.17	.30	.30	.30	.25	.15	.08	.24	.20	.22	.15	.15	.10	.15	.45	*	*	.18	.16	.10	-	.18	.45	.15	.35	.15	.45	.20	.45	.30	B 6.70
	WIND	55	45	67	31	23	134	60	53	54	40	38	21	96	43	67	66	94	77	57	45	40	67	65	93	67	28	25	111	154	131	79	2026

MAXIMUM AND MINIMUM IN TABLE 6 REFER TO EXTREMES OF TEMPERATURE OF WATER IN PAN AS RECORDED DURING THE 24 HOURS ENDING AT TIME OF OBSERVATION

Table 7

SNOWFALL AND SNOW ON GROUND

Station		1	2	3	4	5	6	7	8	9	10	11	12	13	14	15	16	17	18	19	20	21	22	23	24	25	26	27	28	29	30	31
BIG BEAR LAKE DAM	SNOWFALL												1.0			1.0																
	SN ON GND												1			1																
BIG CREEK PWR HOUSE NO 1	SNOWFALL														1.0					T												
	SN ON GND																															
BLUE CANYON WB AP	SNOWFALL		5.2						T						1.4					10.6	5.3											
	SN ON GND		2	T																3	7	5	T									
BOCA	SNOWFALL																			1.0												
	SN ON GND																			1												
BRIDGEPORT DAM	SNOWFALL														-					-		1.0		-								
	SN ON GND																															
CANYON DAM	SNOWFALL		1.0																	0.5												
	SN ON GND																															
GIANT FOREST	SNOWFALL											1.0	T		T	2.0				1.0	2.0	1.0		1.0								
	SN ON GND	T										1	T	-	T	2	T	T		1	2	1		1								
GRANT GROVE	SNOWFALL											1.0			2.0	5.0				1.0	1.0	4.0		1.0								
	SN ON GND											1			2	5	T	T		1	2	3	T	1	-							
HUNTINGTON LAKE	SNOWFALL											T			6.0	T				5.0	2.0	4.0		T								
	SN ON GND														5					3	3	3										
LAKE CITY	SNOWFALL																				T											
	SN ON GND																															
LAKE ELEANOR	SNOWFALL														T					-	-											
	SN ON GND																			-	-											
LAKE SPAULDING	SNOWFALL		4.0												T					4.0	3.0											
	SN ON GND		T																	3	4	T										
MANZANITA LAKE	SNOWFALL		-																	19.0	8.0	T										
	SN ON GND		8	-	-	-	-	-	-	-	-	-	-	-	-	-	-	-	-	-	-	-	-	-	-	-	-	-	-	-	-	
MINERAL	SNOWFALL		2.0												1.5					2.5	5.5		T									
	SN ON GND																			3	6	-	-	-	-	-	-	-	-	-	-	
PALOMAR MTN OBSY	SNOWFALL										T																					
	SN ON GND																															
SIERRAVILLE RS	SNOWFALL																			1.0												
	SN ON GND																			1												
SODA SPRINGS	SNOWFALL		6.0												1.0					6.0	3.0											
	SN ON GND		6	2											1					6	8	7	T	T								
SO ENTRANCE YOSEMITE NP	SNOWFALL																			2.0												
	SN ON GND																															
SQUAW VALLEY LODGE	SNOWFALL		-											-	-	-				-	-		-									
	SN ON GND														T					2												
STRAWBERRY VALLEY	SNOWFALL																			T												
	SN ON GND																															
TABLE MOUNTAIN	SNOWFALL											1.0			T									T								
	SN ON GND																															
TAHOE	SNOWFALL														1.0					3.5	0.5			T								
	SN ON GND														1					4	4	-	-	-	-	-	-	-	-	-	-	
TWIN LAKES	SNOWFALL		4.0						1.0	0.5	1.0	1.5	1.0	1.0	3.0	0.5			T	5.0	1.0	4.0	1.0	6.0								
	SN ON GND	37	39	37	35	34	32	27	26	25	25	25	25	25	27	26	25	23	21	25	25	25	24	27	26	24	23	21	19	17	14	12
WESTWOOD 3 WSW	SNOWFALL		2.0												T						T											
	SN ON GND																															
WOODFORDS	SNOWFALL		T												1.0					1.0	T	T	T	T								
	SN ON GND																															
YOSEMITE NATIONAL PARK	SNOWFALL																		T													
	SN ON GND																															

See reference notes following Station Index.

DAILY SOIL TEMPERATURES

HIGHEST AND LOWEST SOIL TEMPERATURE FROM CONTINUOUS TEMPERATURE RECORD AT DEPTH SHOWN

Depth in Soil		1	2	3	4	5	6	7	8	9	10	11	12	13	14	15	16	17	18	19	20	21	22	23	24	25	26	27	28	29	30	31	Avg
DAVIS AGRICULTURAL COLLEGE, UNIVERSITY OF CALIFORNIA.																																	
4 Inches (a)	MAX	91	83	85	89	95	100	95	82	76	85	88	89	82	81	87	92	96	81	72	78	68	83	86	86	87	92	98	103	95	96	97	87.7
	MIN	68	65	65	67	71	71	70	66	65	64	67	66	67	66	64	67	69	69	62	64	59	61	60	63	65	68	71	74	71	71	-	66.5
RIVERSIDE CITRUS EXPERIMENT STATION, UNIVERSITY OF CALIFORNIA.																																	
STATION 1																																	
12 Inches (b)	MAX	70	70	71	73	73	74	72	69	69	69	67	63	61	61	64	67	70	70	69	69	66	66	66	67	71	75	75	75	74	73	75	69.5
	MIN	69	68	67	70	72	71	69	68	68	67	63	62	60	61	61	64	67	69	69	64	64	65	64	64	66	71	73	74	73	72	72	67.3
STATION 2																																	
18 Inches (c)	MAX	58	58	58	59	60	61	61	61	60	60	60	60	59	58	58	58	59	59	60	59	58	58	59	59	59	60	61	60	60	60	61	59.4
	MIN	58	58	58	58	59	59	61	60	60	60	60	59	58	58	57	57	58	59	59	58	58	58	58	59	59	59	60	60	60	60	60	58.9
SAN DIMAS TANBARK FLAT.																																	
							1:45P		2:54P				1:42P		9:55A						9:43A		11:04A							2:51A			
1.5 Inches (d)		-	-	-	-	-	68	-	65	-	-	-	54	-	53	-	-	-	-	-	56	-	56	-	-	-	-	-	-	64	-	-	-
4.5 Inches		-	-	-	-	-	64	-	61	-	-	-	54	-	53	-	-	-	-	-	56	-	55	-	-	-	-	-	-	62	-	-	-
9 Inches		-	-	-	-	-	61	-	58	-	-	-	55	-	54	-	-	-	-	-	57	-	55	-	-	-	-	-	-	60	-	-	-
15 Inches		-	-	-	-	-	59	-	59	-	-	-	56	-	56	-	-	-	-	-	58	-	56	-	-	-	-	-	-	59	-	-	-
21 Inches		-	-	-	-	-	59	-	59	-	-	-	57	-	57	-	-	-	-	-	58	-	57	-	-	-	-	-	-	60	-	-	-
30 Inches		-	-	-	-	-	58	-	59	-	-	-	57	-	57	-	-	-	-	-	58	-	57	-	-	-	-	-	-	58	-	-	-
66 Inches		-	-	-	-	-	56	-	56	-	-	-	57	-	57	-	-	-	-	-	57	-	56	-	-	-	-	-	-	57	-	-	-
102 Inches		-	-	-	-	-	56	-	56	-	-	-	57	-	57	-	-	-	-	-	57	-	56	-	-	-	-	-	-	57	-	-	-
138 Inches		-	-	-	-	-	56	-	56	-	-	-	56	-	56	-	-	-	-	-	57	-	56	-	-	-	-	-	-	56	-	-	-

(a) SANDY LOAM -- UNDER BARE GROUND SURFACE. (b) RAMONA SANDY LOAM -- BARE GROUND, EXPOSED TO THE SUN. (c) RAMONA SANDY LOAM -- UNDER THE EAST SKIRT OF A VALENCIA ORANGE TREE, SHADED AND UNDER REGULARLY IRRIGATED SOIL. IRRIGATION WATER ON 18-INCH DEPTH AT 8:00 A.M. MAY 6 TO 8:00 A.M. MAY 8. (d) SANDY LOAM UNDER GRASS.

SUPPLEMENTAL DATA

Station	Wind direction		Wind speed m. p. h.				Relative humidity averages percent				Number of days with precipitation							Percent of possible sunshine	Average sky cover sunrise to sunset
	Prevailing	Percent of time from prevailing	Average	Fastest mile	Direction of fastest mile	Date of fastest mile	4:30A PST	10:30A PST	4:30 P PST	10:30P PST	Trace	.01–.09	.10–.49	.50–.99	1.00–1.99	2.00 and over	Total		
BAKERSFIELD WB AIRPORT	NW	16	6.9	++23	NNW	14+	71	47	36	56	3	5	0	0	0	0	8	-	5.5
BISHOP WB AIRPORT	-	-	-	-	-	-	-	27	23	-	4	6	1	0	0	0	11	-	5.8
BLUE CANYON WB AIRPORT	-	-	-	-	-	-	-	64	69	-	5	3	6	2	3	0	19	-	6.5
BURBANK WB AIRPORT	E	21	4.0	++16	WNW	14	82	58	54	76	6	5	1	0	0	0	12	-	5.5
EUREKA WB CITY	-	-	7.8	30	N	22	-	-	-	-	1	3	8	0	1	0	13	49	7.1
FRESNO WB AIRPORT	NW	22	6.8	23	SW	13+	82	53	36	62	3	5	3	1	0	0	12	63	5.3
LOS ANGELES WB AIRPORT	WSW	28	9.3	++36	W	14	81	59	64	78	1	7	0	0	0	0	8	-	5.1
LOS ANGELES WB CITY	-	-	6.7	33	SW	14	81	55	57	75	1	5	2	0	0	0	8	63	5.5
MOUNT SHASTA WB CITY	-	-	-	-	-	-	84	60	50	-	5	2	4	4	1	0	16	-	5.4
OAKLAND WB AIRPORT	W	19	10.5	++26	SSW	18	83	67	61	79	3	4	4	0	2	0	13	-	5.9
RED BLUFF WB AIRPORT	SSE	25	10.5	33	SE	13+	75	49	37	63	5	4	3	1	0	0	13	73	5.3
SACRAMENTO WB AIRPORT	SW	24	11.6	35	S	18	84	54	45	75	3	5	3	1	0	0	12	78	5.3
SANDBERG WB	-	-	13.8	++59	NNW	15	-	58	64	-	2	4	1	1	0	0	8	-	5.1
SAN DIEGO WB AIRPORT	WSW	16	8.5	22	SW	20	82	62	62	78	7	5	2	0	0	0	14	54	6.2
SAN FRANCISCO WB AIRPORT	W	21	10.5	42	WNW	22	88	71	68	84	4	1	8	0	2	0	15	-	5.9
SAN FRANCISCO WB CITY	-	-	9.9	27	W	22	-	77‡	-	-	2	6	5	1	1	0	15	48	6.3
SAN JOSE	NW	26	7.0	26	SW	1	-	-	57	-	3	3	5	0	0	0	11	49	5.5
SANTA MARIA WB AIRPORT	WNW	33	8.0	++26	WNW	15	90	60	63	87	7	5	1	1	0	0	14	-	5.6
‡ 8:00 A.M.																			

++ FASTEST OBSERVED ONE MINUTE WIND SPEED. THIS STATION IS NOT EQUIPPED WITH AUTOMATIC RECORDING WIND INSTRUMENTS.

WEATHER SUMMARY (Continued)

On the 22d to 23d a small storm developed in southern Nevada and southeastern California causing numerous thunderstorms and hail in the north and central Sierra, lower Sacramento Valley, and rainshowers in southern California mountains and in the southeastern desert areas. Hail the size of marbles fell in Sacramento during the evening of the 22d, and a brief hailstorm in the northern districts of San Bernardino occurred on the morning of the 23d. Heavy rains in Redlands caused flooding on two street intersections.

On the 27th to 29th a low pressure trough in northern and central California caused thunderstorms and locally strong winds. Hail fell at Lake Spaulding in Nevada County and Vinton, Plumas County. Many lightning strikes occurred in Fresno County starting a brief fire in Fresno, a small blaze in the Sierras, and burned several acres of grain and grass near Riverdale and Huron.

Maurice P. Bergerson
Climatologist
U. S. Weather Bureau
San Francisco, California

See reference notes following Station Index.

TOTAL PRECIPITATION

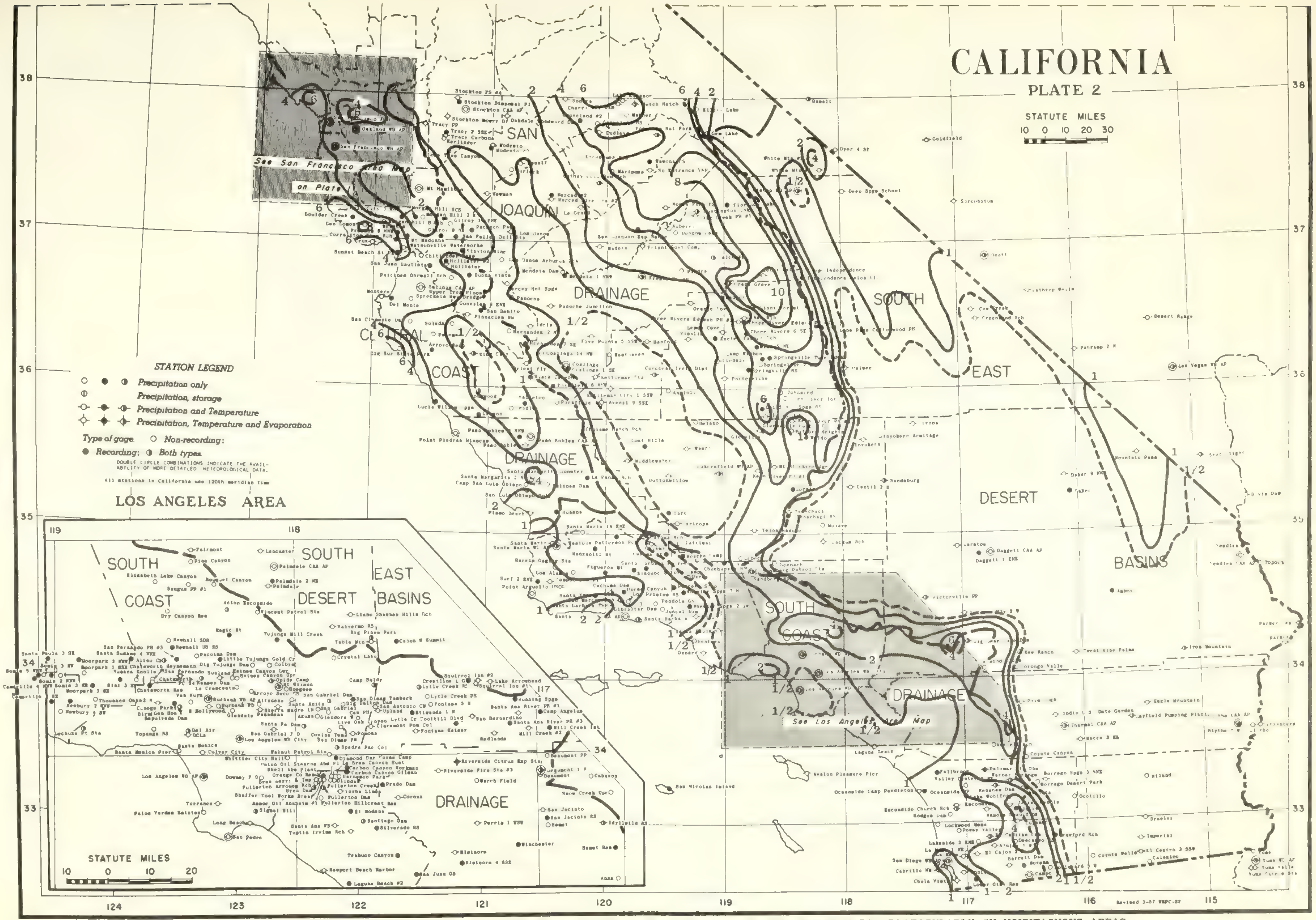

ISOLINES ARE DRAWN THROUGH POINTS OF APPROXIMATELY EQUAL VALUE. CAUTION SHOULD BE USED IN INTERPOLATING ON THESE MAPS, PARTICULARLY IN MOUNTAINOUS AREAS.

AVERAGE TEMPERATURE

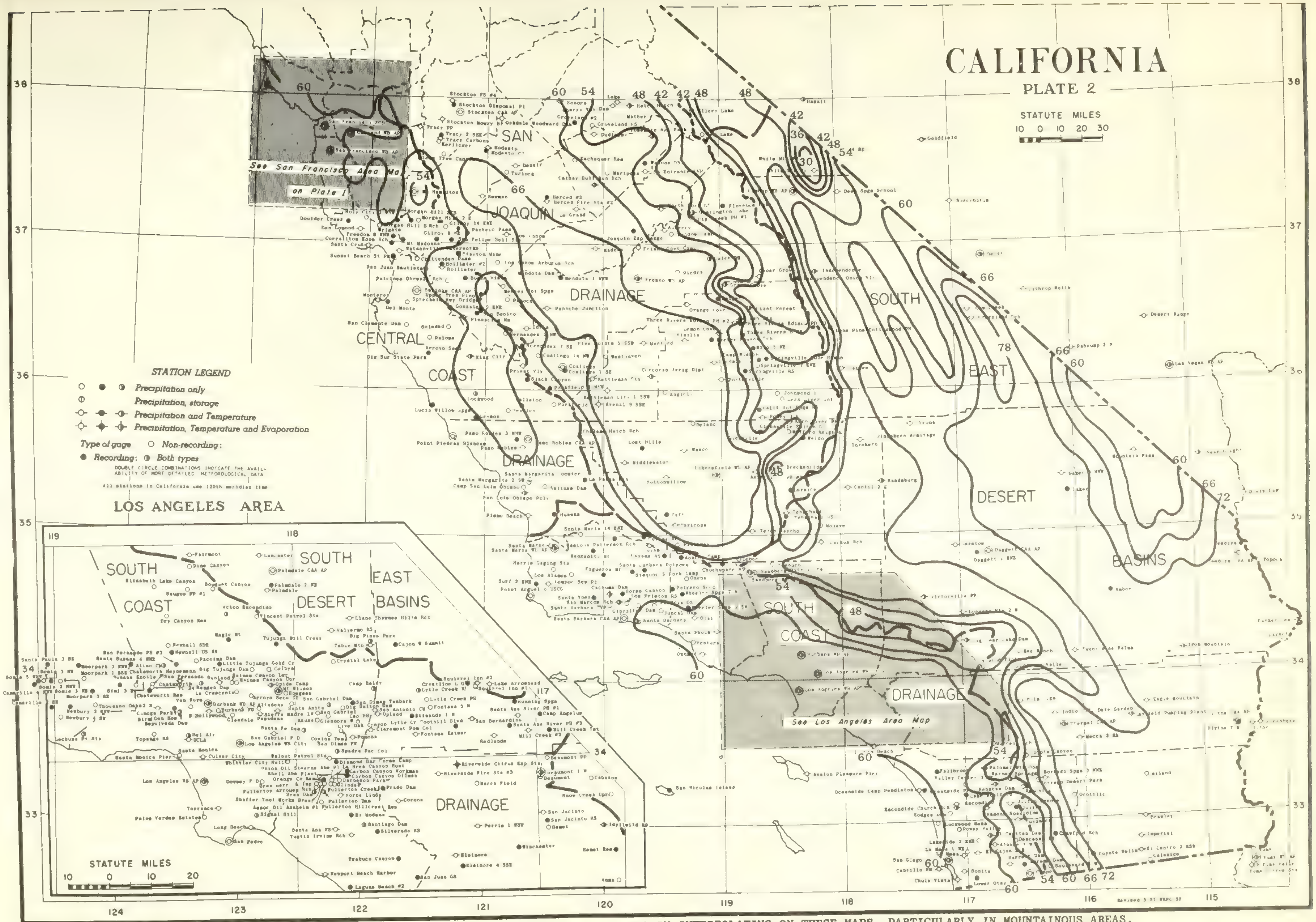

ISOLINES ARE DRAWN THROUGH POINTS OF APPROXIMATELY EQUAL VALUE. CAUTION SHOULD BE USED IN INTERPOLATING ON THESE MAPS, PARTICULARLY IN MOUNTAINOUS AREAS.

STATION INDEX

Station	Index No.	County	Drainage †	Latitude	Longitude	Elevation	Observation Time Temp.	Observation Time Precip.	Observer	Refer To Tables
ACTON ESCONDIDO FC261BE	0014	LOS ANGELES	29	34 30	118 17	2920		5P	J C FASSOLD	3 C
ADIN RANGER STATION	0029	MODOC	21	41 12	120 57	4193	5P	5P	U S FOREST SERVICE	2 3 5
ALDERPOINT	0088	HUMBOLDT	7	40 11	123 36	435	9A	9A	MRS CORA C OLSEN	2 3 5
ALISO CANYON FC 446	0115	LOS ANGELES	13	34 19	118 33	2367		5P	J SPRECHER	3 C
ALPINE 1 W	0136	SAN DIEGO	33	32 50	116 47	1700	4P	4P	ERNEST W WRIGHT	2 3 5
ALTADENA	0144	LOS ANGELES	13	34 11	118 08	1125		5P	RUBIO CANON L+W ASN	3
ALTURAS RANGER STATION	0161	MODOC	21	41 29	120 32	4365	6A	8A	U S FOREST SERVICE	2 3 5 7 C
AMBOY	0176	SAN BERDINO	6	34 33	115 45	620		MID	NAT CHLORIDE OF AM	C
ANGIOLA	0204	TULARE	9	35 59	119 29	205		5P	ANGIOLA ELEV + WHSE	3
ANGWIN PAC UNION COL	0212	NAPA	17	38 35	122 26	1815	6P	6P	PACIFIC UNION COL	2 3 5
ANTIOCH 1 E	0227	CONTRA COSTA	27	38 00	121 47	46	6P	6P	EDWARD C JENNINGS	2 3 5
ANTIOCH PUMPING PLANT 3	0232	CONTRA COSTA	27	37 59	121 44	60	8A	8A	U S BUR RECLAMATION	2 3 5 6
ANZA	0235	RIVERSIDE	33	33 33	116 41	3900		8A	CORPS OF ENGINEERS	3
APACHE CAMP	0239	VENTURA	30	34 52	119 21	4600		MID	KERN CO ROAD CAMP	C
ARROYO SECO	0322	MONTEREY	24	36 14	121 29	800		MID	CHARLES M HERBERT	C
ARROYO SECO RS FC 508 C	0327	LOS ANGELES	13	34 12	118 10	1220		5P	D G STARR	3
ASH MOUNTAIN	0343	TULARE	9	36 29	118 50	1698	4P	8A	US NAT PARK SERVICE	2 3 5
ASSOC OIL ANAHEIM NO 1	0355	ORANGE	26	33 55	117 53	350		7A	CORPS OF ENGINEERS	3
ATLAS ROAD	0372	NAPA	17	38 25	122 15	1735		MID	GLADYS A DUTRA	C
ATWELL CCC CAMP	0374	TULARE	9	36 28	118 40	6400		VAR	CORPS OF ENGINEERS	S
AUBERRY	0379	FRESNO	27	37 05	119 29	2003	4P	4P	UNION ELEM SCHOOL	2 3 5
AUBURN	0383	PLACER	1	38 54	121 04	1297	7A	7A	DAN BARBER	2 3 5
AVALON PLEASURE PIER	0395	LOS ANGELES	33	33 21	118 20		8A	8A	HARBOR MASTER	2 3 5
AVENAL 9 SSE	0398	KINGS	10	35 54	120 03	532	8A	8A	TIDEWATER OIL CO	2 3 5 6
AZUSA FC 143	0410	LOS ANGELES	26	34 08	117 54	607		5P	CORNELIUS SMITH	3
BACKUS RANCH	0418	KERN	6	34 57	118 11	2645	5P	5P	GEORGE L TURCOTT	2 3 5 6
BADGER	0422	TULARE	9	36 38	119 01	3030		MID	MRS LUCILLE E WEDDLE	C
BADGER PASS	0425	MARIPOSA	14	37 40	119 40	7300		VAR	US NAT PARK SERVICE	S
BAKER	0436	SAN BERDINO	6	35 16	116 04	940		MID	TOWN OF BAKER	C
BAKER 9 NNW	0437	SAN BERDINO	6	35 23	116 07	1045	8A	8A	L A WTR + PWR DEPT	2 3 5
BAKERSFIELD WB AIRPORT	0442	KERN	10	35 25	119 03	489	MID	MID	U S WEATHER BUREAU	2 3 5 C
BALCH POWER HOUSE	0449	FRESNO	11	36 54	119 06	1750		5P	P G + E COMPANY	3 C
BALL MOUNTAIN LOOKOUT	0468	TEHAMA	23	39 56	122 47	6500		VAR	CORPS OF ENGINEERS	S
BARNESON PARK	0509	ORANGE	26	33 56	117 51	600		8A	CORPS OF ENGINEERS	3
BARRETT DAM	0514	SAN DIEGO	33	32 41	116 40	1623	7A	7A	SAN DIEGO WATER DEPT	2 3 5
BARSTOW	0519	SAN BERDINO	15	34 54	117 01	2142	6P	6P	SO CALIF WATER CO	2 3 5
BATES RIDGE	0543	SNTA BARBARA	30	34 55	119 54	5300		VAR	U S FOREST SERVICE	S
BEAUMONT	0606	RIVERSIDE	28	33 56	116 59	2580		8A	BEAUMONT IRRIG DIST	3
BEAUMONT PUMPING PLANT	0607	RIVERSIDE	28	33 59	116 58	3045		7A	BEAUMONT IRRIG DIST	3
BEAUMONT 1 N	0609	RIVERSIDE	28	33 57	116 59	2630	4P	4P	B L TATE	2 3 5 6 C
BEEHIVE MEADOW	0617	TUOLUMNE	37	38 00	119 47	6500		VAR	HETCH HETCH WTR SUP	S
BEL AIR FC 10	0619	LOS ANGELES	33	34 05	118 27	540		5P	T J LE BLANC	3 C
BEN LOMOND	0674	SANTA CRUZ	4	37 05	122 06	504	5P	5P	MRS N T SHAW	2 3 5
BENSONS FERRY	0682	SAN JOAQUIN	16	38 15	121 26	17		7A	DAVID P CAMERON JR	3
BERKELEY	0693	ALAMEDA	4	37 52	122 15	299	8P	8P	UNIVERSITY OF CALIF	2 3 5 C
BESWICK 7 S	0715	SISKIYOU	12	41 52	122 14	6140		VAR	U S WEATHER BUREAU	S
BIEBER	0731	LASSEN	21	41 07	121 08	4130		MID	MRS GEORGIA M WOODIN	C
BIG BAR RANGER STATION	0738	TRINITY	35	40 45	123 15	1248	8A	8A	U S FOREST SERVICE	2 3 5
BIG BEAR LAKE DAM	0742	SAN BERDINO	28	34 14	116 58	6815	5P	6A	KENNETH V SIMPSON	2 3 5 7 C
BIG CREEK PH NO 1	0755	FRESNO	27	37 12	119 15	4928	5P	5P	SO CALIF EDISON CO	2 3 5 7
BIG DALTON DAM FC223B-E	758	LOS ANGELES	26	34 10	117 49	1575		5P	D E WILSON	3
BIG PINE CREEK	767	INYO	19	37 08	118 28	10000		VAR	DEPT WATER RESOURCES	S
BIG PINES PARK FC 83	0779	LOS ANGELES	7	34 23	117 41	6860		5P	HOWARD ROWE	3 C
BIG SUR STATE PARK	0790	MONTEREY	4	36 15	121 47	220		8A	STATE PARK SERVICE	3
BIG TUJUNGA DAM FC46D-E	0798	LOS ANGELES	13	34 18	118 11	2315		5P	D J ROBERTSON	3
BIRMINGHAM GEN HOSPITAL	0818	LOS ANGELES	13	34 11	118 30	722		MID	CORPS OF ENGINEERS	C
BISHOP PASS SNOW COURSE	0821	FRESNO	11	37 06	118 34	11040		VAR	CORPS OF ENGINEERS	S
BISHOP WB AIRPORT	0822	INYO	19	37 22	118 22	4108	MID	MID	U S WEATHER BUREAU	2 3 5 7 C
BLACK MTN 2 S	0850	SANTA CLARA	4	37 17	122 09	2331		3P	MRS PROCTOR A CAHILL	3
BLACKS MOUNTAIN	0867	LASSEN	21	40 46	121 12	7200		VAR	U S WEATHER BUREAU	S
BLACKS MOUNTAIN BRANCH	0870	LASSEN	21	40 44	121 15	5600		7A	U S FOREST SERVICE	3
BLUE CANYON WB AIRPORT	0897	PLACER	8	39 17	120 42	5280	MID	MID	U S WEATHER BUREAU	2 3 5 7 C
BLUE LAKE REDWOOD CREEK	0903	HUMBOLDT	17	40 55	123 49	975		9A	KENNETH E HIBBARD	3
#BLYTHE	0924	RIVERSIDE	5	33 37	114 36	266	6P	6P	D W MALMGREN	2 3 5
BLYTHE 7 W	0925	RIVERSIDE	5	33 37	114 43	390		MID	STATE DIV OF FSTRY	C
BLYTHE CAA AIRPORT	0927	RIVERSIDE	5	33 37	114 43	390	MID	MID	U S CIVIL AERO ADM	2 3 5
BOCA	0931	NEVADA	36	39 23	120 06	5532	8A	8A	HAROLD M PABST	2 3 5 6 7
BONITA	0968	SAN DIEGO	33	32 40	117 02	105	5P	5P	R M ALLEN	2 3 5
BORREGO DESERT PARK	0983	SAN DIEGO	6	33 16	116 25	850		8A	CORPS OF ENGINEERS	3
BORREGO SPRINGS 3 NNE	0986	SAN DIEGO	6	33 17	116 21	625	8A	8A	DI GIORGIO FRUIT	2 3 5
BOULDER CREEK	1005									
LOCATELLI RANCH	1005	SANTA CRUZ	4	37 08	122 12	2200		MID	VINCENT D LOCATELLI	C
BOULEVARD 5 W	1009	SAN DIEGO	6	32 40	116 20	3250		9A	CORPS OF ENGINEERS	3
BOUQUET CANYON	1013	LOS ANGELES	13	34 35	118 21	3000		MID	L A WTR + PWR DEPT	3
BOWMAN DAM	1018	NEVADA	8	39 27	120 40	5347	5P	5P	NEVADA IRRIG DIST	2 3 5 C
BRADLEY	1034	MONTEREY	24	35 52	120 48	540		8A	ALBERT C RIST	3
BRAWLEY	1048	IMPERIAL	6	32 59	115 32	-119	8A	8A	LYLE C WHITTED	2 3 5
BRAY 10 WSW	1050	SISKIYOU	12	41 34	122 08	5759		VAR	U S WEATHER BUREAU	S
BREA BERRY AND IMPERIAL	1054	ORANGE	26	33 55	117 54	350		8A	CORPS OF ENGINEERS	3
BREA DAM	1057	ORANGE	26	33 53	117 56	275		8A	CORPS OF ENGINEERS	3 C
BRENTWOOD 6 SW	1060	CONTRA COSTA	27	37 53	121 47	325		MID	VERNON R CAKEBREAD	C
BRIDGEPORT DAM	1075	MONO	38	38 19	119 13	6420	5P	5P	WALKER RIVER IR DIST	2 3 5 7
BRIDGEPORT RANGER STA	1076	MONO	38	38 16	119 17	6550		MID	U S FOREST SERVICE	C
BRIDGEVILLE 4 NNW	1080	HUMBOLDT	7	40 31	123 49	2050		8A	MRS ALBERT R HUNT	3
BROOKS FARNHAM RANCH	1112	YOLO	23	38 46	122 09	350	9A	9A	MRS JOYCE A FARNHAM	2 3 5 C
BRUSH CREEK RANGER STA	1130	BUTTE	8	39 41	121 20	3560		8A	U S FOREST SERVICE	3 C
BRUSHY SPRGS GUARD STA	1133	PLACER	1	39 00	120 35	4800		VAR	CORPS OF ENGINEERS	S
BRYSON	1142	MONTEREY	24	35 48	121 05	925		MID	ERNEST A WEFERLING	C
BUCKS LAKE	1161	PLUMAS	8	39 54	121 12	5200		MID	HAROLD W MC REYNOLDS	C
BUENA VISTA	1170	SAN BENITO	2[illegible]	36 46	121 11	1640		MID	MRS LOLA F GALLI	C
BULLARDS BAR PWR HOUSE	1180	YUBA	8	39 25	121 09	1740		4P	P G + E COMPANY	3
BURBANK FIRE DEPT FC226	1192	LOS ANGELES	13	34 11	118 18	650		5P	CHIEF F OLCHVARY	3
#BURBANK WB AIRPORT	1194	LOS ANGELES	13	34 12	118 22	699	MID	MID	U S WEATHER BUREAU	2 3 5 C
BURLINGAME	1206	SAN MATEO	4	37 35	122 21	10	4P	4P	CITY OF BURLINGAME	2 3 5 6
BURNEY	1214	SHASTA	21	40 53	121 40	3127	8A	8A	RUTH C ESTES	2 3 5
BURTON RANCH	1216	CONTRA COSTA	4	37 52	122 05	560		8A	MRS M A R STIRTON	3
BUTTONWILLOW	1244	KERN	10	35 24	119 28	268	8A	8A	BUENA VISTA W S DIST	2 3 5
CABAZON	1250	RIVERSIDE	6	33 55	116 47	1815		5P	JAMES A WAKELAND	3
CABRILLO NAT MONUMENT	1252	SAN DIEGO	33	32 40	117 14	410	5P	5P	US NAT PARK SERVICE	2 3 5
CACHUMA DAM	1253	SNTA BARBARA	32	34 35	119 59	781	8A	8A	U S BUR RECLAMATION	2 3 5 6 C
CAJON WEST SUMMIT	1272	SAN BERDINO	6	34 23	117 34	4810		MID	SAN BERDINO CO FCD	C
CALAVERAS BIG TREES	1277	CALAVERAS	2	38 17	120 19	4696	8A	8A	CAL DIV BEACH + PKS	2 3 5
CALAVERAS RANGER STA	1280	CALAVERAS	34	38 12	120 22	3343		MID	U S FOREST SERVICE	C
CALEXICO	1288	IMPERIAL	6	32 40	115 27	3		8A	IMPERIAL IRRIG DIST	3
CALIFORNIA HOT SPRGS RS	1300	TULARE	9	35 52	118 41	2975		MID	U S FOREST SERVICE	C
CALISTOGA	1312	NAPA	17	38 35	122 35	365		7A	JOSEPH J SCHOLL JR	3
CALLAHAN RANGER STATION	1316	SISKIYOU	12	41 18	122 48	3136	5P	5P	U S FOREST SERVICE	2 3 5
CAMARILLO 2 SE	1336	VENTURA	33	34 12	119 01	123		MID	ADOHR FARMS	C
CAMARILLO 4 NNW	1338	VENTURA	33	34 16	119 05	352		MID	ROBERT S GRETHER	C
CAMP ANGELUS	1369	SAN BERDINO	28	34 09	116 59	5800		MID	JOSEPH HOLT	C
CAMP BALDY FC 85 F	1373	LOS ANGELES	26	34 14	117 40	4300		8A	HERBERT STONE	3 C
CAMPO	1424	SAN DIEGO	33	32 37	116 28	2612	5P	7A	ARCHIE C LEACH	2 3 5
CAMP PARDEE	1428	CALAVERAS	16	38 15	120 51	658	8A	8A	E BAY MUN UTL DIST	2 3 5 6 C
CAMP PIONEER SKI SHLTER	1433	SIERRA	8	39 38	120 34	5565		VAR	U S FOREST SERVICE	S
CAMP SAN LUIS OBISPO	1444	SN LUIS OBPO	4	35 21	120 41	625		8A	CORPS OF ENGINEERS	3
CAMPTONVILLE RANGER STA	1462	YUBA	8	39 27	121 03	2745		8A	U S FOREST SERVICE	3 C
CAMP WISHON	1470	TULARE	9	36 11	118 40	3800		MID	JESS L BURLESON	C
CANBY RANGER STATION	1476	MODOC	21	41 27	120 52	4312		8A	U S FOREST SERVICE	3
CANOGA PARK PIERCE COL	1484	LOS ANGELES	13	34 11	118 34	794	4P	4P	PIERCE COLLEGE AGR	2 3 5
CANTIL 2 E	1488	KERN	6	35 19	117 56	1955	SS	SS	S AND T RANCH	2 3 5
CANYON DAM	1497	PLUMAS	8	40 10	121 05	4555	5P	5P	P G + E COMPANY	2 3 5 7
CARBON CANYON GILMAN	1518	ORANGE	26	33 56	117 48	1775		MID	CORPS OF ENGINEERS	C
CARBON CANYON WORKMAN	1520	SAN BERDINO	26	33 57	117 48	1175		MID	CORPS OF ENGINEERS	C
CATHAY BULL RUN RANCH	1588	MARIPOSA	27	37 24	120 03	1425	9A	9A	WM H ALISON	2 3 5 C
CAZADERO	1602	SONOMA	22	38 32	123 07	1040		5P	MRS HAZEL L BOROTRA	3
CECILVILLE SAWYER	1606									
MOUNTAIN VIEW	1606	SISKIYOU	12	41 06	123 03	3000	4P	4P	KENNETH R JACOBSON	2 3 5
CEDAR GROVE	1609	FRESNO	11	36 47	118 40	4650	4P	8A	US NAT PARK SERVICE	2 3 5
CEDARVILLE	1614	MODOC	18	41 32	120 10	4672	8A	8A	US SOIL CON SERVICE	2 3 5
CENTERVILLE POWER HOUSE	1624	BUTTE	23	39 47	121 40	522	8P	8P	P G + E COMPANY	2 3 5
CHALLENGE RANGER STA	1653	YUBA	8	39 29	121 14	2575		8A	U S FOREST SERVICE	3
CHATSWORTH HEYNEMANN	1679									
RANCH	1679	LOS ANGELES	13	34 16	118 36	1000		7A	CORPS OF ENGINEERS	3
CHATSWORTH FC 24 D	1680	LOS ANGELES	13	34 15	118 36	957		VAR	LONNIE BATWAY	3
CHATSWORTH RESERVOIR	1682	LOS ANGELES	13	34 14	118 37	865		MID	CORPS OF ENGINEERS	C
CHERRY VALLEY DAM	1697	TUOLUMNE	37	37 58	119 55	4765	8A	8A	HETCH HETCH WTR SUP	2 3 5
CHESTER	1700	PLUMAS	8	40 18	121 13	4530		4P	MRS C B KROEKER	3
CHICO EXPERIMENT STA	1715	BUTTE	23	39 42	121 47	205	4P	4P	US PLANT INTRO GRDN	2 3 5 6 C
CHITTENDEN PASS	1739	SAN BENITO	20	36 54	121 36	125		8A	W E CLINESMITH	3
CHOLAME HATCH RANCH	1743	SN LUIS OBPO	24	35 41	120 12	1975		MID	EVERETT C HATCH	C
CHUCHUPATE RANGER STA	1754	VENTURA	10	34 48	119 00	5250		MID	U S FOREST SERVICE	C
CHULA VISTA	1758	SAN DIEGO	33	32 36	117 06	9	8A	8A	WESTERN SALT COMPANY	2 3 5 6
CISCO RANGER STATION	1768	PLACER	8	39 18	120 31	5739		8A	U S FOREST SERVICE	3
CLAREMONT POMONA COL	1779	LOS ANGELES	26	34 06	117 43	1201	6P	6P	F P BRACKETT OBSY	2 3 5
CLARKSBURG	1784	YOLO	23	38 25	121 32	14	8A	8A	AMER CRYSTAL SUG CO	2 3 5
CLAYTON 1 SW	1786	CONTRA COSTA	4	37 56	121 58	1010		MID	HENRY J KAISER CO	C
CLEARLAKE	1806									
HIGHLANDS 1 NNE	1806	LAKE	23	38 58	122 38	1352	6P	6P	EDWARD J SERRA	2 3 5 C
CLOVERDALE 3 SSE	1838	SONOMA	22	38 46	122 59	320	8A	8A	WILLIE R HATCHER	2 3 5
CLOVERDALE 11 W	1840	SONOMA	22	38 46	123 13	1750		MID	FRANK S ORNBAUM	C
CLOVER MEADOWS GS	1844	MADERA	27	37 32	119 17	7002		VAR	U S FOREST SERVICE	S
COALINGA	1864	FRESNO	27	36 08	120 22	671	11P	11P	U S WB OBSERVER	2 3 5
COALINGA 1 SE	1867	FRESNO	27	36 08	120 20	663		MID	UNION OIL COMPANY	C
COALINGA 14 NW	1869	FRESNO	27	36 14	120 34	1640		5P	MRS CHARLES HOWELL	3
COLBYS FC 53 D	1896	LOS ANGELES	13	34 18	118 07	3675		4P	E R SHINN	3
COLD SPRINGS CAMP	1905	MONTEREY	4	36 13	121 41	3280		VAR	U S FOREST SERVICE	S
COLEMAN FISH HATCHERY	1907	SHASTA	23	40 24	122 09	420		7A	U S F + W L SERVICE	3
COLFAX	1912	PLACER	8	39 06	120 58	2418	4P	4P	SOUTHERN PACIFIC CO	2 3 5
COLGATE POWER HOUSE	1916	YUBA	8	39 20	121 11	585		8A	P G + E COMPANY	3
COLUSA 1 SSW	1948	COLUSA	23	39 12	122 01	60	6P	6P	BERNERD J STEPHENS	2 3 5
CONCORD 2 SE	1961	CONTRA COSTA	4	37 57	122 00	260		9A	CLOSED 4/30/57	
CONCORD 3 ESE	1962	CONTRA COSTA	4	37 58	121 59	210		9A	ROBERT L ANNAND	3
CONCORD 1 SE	1965	CONTRA COSTA	4	37 59	122 01	110		MID	MRS JEANETTE M HALE	C
CORCORAN IRRIG DISTRICT	2012	KINGS	9	36 06	119 34	200	8A	8A	S S WHITEHEAD	2 3 5 C
CORDES	2015	LAKE	23	38 51	122 47	2610		9A	EDWARD J CORDES	3
CORNING HOUGHTON RANCH	2027	TEHAMA	23	39 54	122 22	487		8A	FRANKLIN K REED	3
CORONA	2031	RIVERSIDE	28	33 53	117 34	610	4P	4P	JAMESON COMPANY	2 3 5
CORRALITOS ENOS RANCH	2051	SANTA CRUZ	20	37 00	121 49	730		MID	ALFRED T ENOS	C
COTTONWOOD CREEK	2069	INYO	19	36 29	118 11	10600		VAR	DEPT WATER RESOURCES	S
COVELO	2081	MENDOCINO	7	39 47	123 15	1390	SS	SS	HAROLD R MOSS	2 3 5
COVELO EEL RIVER RS	2084	MENDOCINO	7	39 50	123 05	1514		MID	U S FOREST SERVICE	C
COVINA TEMPLE FC 193	2090	LOS ANGELES	26	34 05	117 52	575		5P	WILLIAM B TEMPLE	3
COW CREEK	2092	INYO	6	36 32	116 53	-152	4P	4P	US NAT PARK SERVICE	2 3 5
COYOTE CANYON	2103	RIVERSIDE	6	33 26	116 30	2300		3P	CORPS OF ENGINEERS	3
COYOTE WELLS	2111	IMPERIAL	6	32 44	115 58	250		8A	CORPS OF ENGINEERS	3
CRABTREE MEADOW	2114	TULARE	10	36 34	118 20	10720		VAR	CORPS OF ENGINEERS	S
CRAWFORD RANCH	2139	SAN DIEGO	6	32 53	116 17	1500		MID	ROBERT A CRAWFORD	C
CRESCENT CITY 1 N	2147	DEL NORTE	17	41 46	124 12	40	4P	4P	THE CAL-ORE PWR CO	2 3 5
CRESCENT CITY 7 ENE	2148	DEL NORTE	17	41 48	124 05	120		8A	CAL DIV BEACH + PKS	3
CRESCENT CITY MNTNC STA	2150	DEL NORTE	17	41 46	124 12	50		MID	STATE DIV OF HWYS	C
CRESTLINE LAKE GREGORY	2163	SAN BERDINO	15	34 15	117 17	4530		MID	CR FST CO WATER DIST	C
#CROCKETT	2177	CONTRA COSTA	4	38 03	122 13	12	4P	4P	CAL HAWAIIAN SUG CO	2 3 5
CRYSTAL LAKE EAST PINE	2199									
FLAT FC 283 B	2199	LOS ANGELES	26	34 20	117 50	5770		5P	NORMAN WHITE	3
#CULVER CITY	2214	LOS ANGELES	33	34 01	118 23	80	4P	4P	CULVER CITY	2 3 5
CUMMINGS	2218	MENDOCINO	7	39 50	123 38	1324		5P	D A BUTLER	3
CUNNINGHAM	2224	LAKE	23	38 57	122 52	1421		8A	MRS M V CUNNINGHAM	3
CUYAMA	2236	SNTA BARBARA	30	34 56	119 37	2240	8A	8A	JOHN S ROWELL	2 3 5
CUYAMACA	2239	SAN DIEGO	25	32 59	116 35	4650	8A	8A	A M LEWIS	2 3 5 7
CUYAMA RANCH	2248	SN LUIS OBPO	30	34 59	119 40	2150		MID	CORPS OF ENGINEERS	C
CUYAMA RANGER STATION	2249	SNTA BARBARA	30	34 51	119 29	2749		MID	U S FOREST SERVICE	C
DAGGETT 1 ENE	2255	SAN BERDINO	6	34 52	116 52	1975		MID	COOL WATER RANCH	C
DAGGETT CAA AIRPORT	2257	SAN BERDINO	6	34 52	116 47	1922	MID	MID	U S CIVIL AERO ADM	2 3 5
DAVIS AGR COLLEGE	2294	YOLO	23	38 32	121 45	51	8A	8A	UNIVERSITY OF CALIF	2 3 5 6 C G
DAY	2306	MODOC	21	41 13	121 23	3650		MID	HERMAN L LORENZEN	C
DEEP SPRINGS SCHOOL	2331	INYO	6	37 22	117 59	5225	5P	5P	DEEP SPRINGS SCHOOL	2 3 5 7
DEER CREEK POWER HOUSE	2334	NEVADA	8	39 18	120 51	3700	5P	5P	P G + E COMPANY	2 3 5
DELANO	2346	KERN	9	35 47	119 15	323		8A	KERN CO FSTRY + F D	3
DEL MONTE	2362	MONTEREY	4	36 36	121 52	46		MID	USN POSTGRAD SCHOOL	C
DENAIR	2389	STANISLAUS	37	37 32	120 48	124	5P	5P	W F MOORE	2 3 5
DE SABLA	2402	BUTTE	23	39 52	121 37	2713	4P	4P	P G + E COMPANY	2 3 5
DESCANSO RANGER STATION	2406	SAN DIEGO	33	32 51	116 37	3550		8A	U S FOREST SERVICE	3
DIAMOND BAR HORSE CAMP	2432	LOS ANGELES	26	33 59	117 50	750		MID	CORPS OF ENGINEERS	C
DOBBINS COLGATE FOREBAY	2458	YUBA	8	39 21	121 12	1550	4P	4P	P G + E COMPANY	2 3 5
DONNER MEMORIAL STA PK	2467	NEVADA	36	39 19	120 14	5937	8A	8A	CLYDE E STRICKLER	2 3 5
DOS RIOS	2490	MENDOCINO	7	39 43	123 21	927		8A	SHERMAN E SHARITS	3
DOUBLEBUNK MEADOW	2492	TULARE	10	35 57	118 36	6200		VAR	CORPS OF ENGINEERS	S
DOWNEY FIRE DEPT FC107C	2494	LOS ANGELES	33	33 56	118 08	130		5P	DOWNEY FIRE DEPT	3
DOWNIEVILLE RANGER STA	2500	SIERRA	8	39 34	120 50	2895	8A	8A	U S FOREST SERVICE	2 3 5 C
DOYLE 5 SSE	2506	LASSEN	18	39 57	120 05	4385	7A	7A	FRANK M ROWLAND	2 3 5 7
DRY CANYON RESERVOIR	2516	LOS ANGELES	29	34 29	118 32	1511		7A	JAMES B RAY	3
DUDLEYS	2539	MARIPOSA	14	37 45	120 06	3000	6P	6P	W D MC LEAN	2 3 5
DUNNIGAN	2568	YOLO	23	38 53	121 58	63		9A	MRS ALETHA G HUNT	3
DUNSMUIR RANGER STATION	2572	SISKIYOU	23	41 13	122 16	2420		8A	U S FOREST SERVICE	3
DUTTONS LANDING	2580	NAPA	17	38 12	122 18	20	8A	8A	DAN STEELE	2 3 5 6
EAGLE MOUNTAIN	2598	RIVERSIDE	6	33 47	115 28	973	7A	7A	METRO WATER DISTRICT	2 3 5
EAST PARK RESERVOIR	2640	COLUSA	23	39 22	122 31	1205	8A	8A	ORLAND UNIT WU ASSN	2 3 5
EAST VIDETTE MEADOW	2653	TULARE	11	36 44	118 23	10400		VAR	CORPS OF ENGINEERS	S
EL CAJON 2 E	2705	SAN DIEGO	33	32 47	116 55	525	SS	SS	EDWIN R CUNNINGHAM	2 3 5
EL CAPITAN DAM	2709	SAN DIEGO	25	32 53	116 49	600	8A	8A	SAN DIEGO WATER DEPT	2 3 5 C
ELCENTRO 2 SSW	2713	IMPERIAL	6	32 46	115 34	30	5P	5P	EL CENTRO WATER DEPT	2 3 5 C
ELECTRA POWER HOUSE	2728	AMADOR	16	38 20	120 40	715	5P	5P	P G + E COMPANY	2 3 5
ELIZABETH LAKE CANYON	2735									
FC 128 B	2735	LOS ANGELES	29	34 36	118 34	2075		5P	E E STUDLEY	3
ELK VALLEY	2749	DEL NORTE	17	42 00	123 43	1711	5P	5P	ROBERT E BOTTEL	2 3 5
ELLERY LAKE	2756	MONO	38	37 56	119 14	9600		MID	CALIF ELEC POWER CO	3
ELLIOTT	2760	SAN JOAQUIN	16	38 14	121 11	90		7A	C NORMAN ADAMS	3
EL MODENA	2775	ORANGE	28	33 48	117 47	464		MID	HOMER F WANNAMAKER	C
ELSIMORE	2805	RIVERSIDE	28	33 40	117 21	1300	6P	6P	STATE DIV OF FSTRY	2 3 5
ELSINORE 4 SSE	2812	RIVERSIDE	28	33 37	117 19	1305		MID	JOHN L EWING	C
ESCONDIDO	2862	SAN DIEGO	33	33 07	117 05	660	6P	6P	DARWIN M TING	2 3 5
ESCONDIDO CHURCH RANCH	2871	SAN DIEGO	33	33 06	117 05	715	6P	6P	ALBERT A CHURCH	2 3 5 C
ETIWANDA 1 N	2895	SAN BERDINO	28	34 08	117 31	1420		MID	CORPS OF ENGINEERS	C
ETNA	2899	SISKIYOU	12	41 28	122 54	2912		MID	LAWRENCE E BUCHNER	C
#EUREKA WB CITY	2910	HUMBOLDT	17	40 48	124 10	43	MID	MID	U S WEATHER BUREAU	2 3 5 C
EXCHEQUER RESERVOIR	2920	MARIPOSA	14	37 35	120 16	484		5P	MERCED IRRIG DIST	3
EXETER FAUVER RANCH	2922	TULARE	9	36 21	119 04	439		MID	CHARLES O COULTER	C
FAIRFIELD	2933	SOLANO	23	38 15	122 03	15		MID	SOLANO CO SURVEYOR	C
FAIRFIELD POLICE STA	2934	SOLANO	23	38 15	122 03	19	4P	4P	POLICE DEPARTMENT	2 3 5
FAIRMONT	2941	LOS ANGELES	15	34 42	118 26	3060	6A	6A	L A WTR + PWR DEPT	2 3 5
FALLBROOK	2958	SAN DIEGO	33	33 21	117 15	542		MID	US SOIL CON SERVICE	C
FALL RIVER MILLS INTAKE	2964	SHASTA	21	41 01	121 28	3340	8A	8A	P G + E COMPANY	2 3 5 6 7
FERGUSON RANCH	3020	TEHAMA	23	40 21	122 27	800		7A	MRS LISA FERGUSON	3
FIDDLETOWN LYNCH RANCH	3038	AMADOR	16	38 31	120 42	2100		8A	WENTWORTH LYNCH	3 C
FIGUEROA MOUNTAIN	3048	SNTA BARBARA	32	34 44	120 00	3150		MID	U S FOREST SERVICE	C
FINLEY 1 NNE	3055	LAKE	23	39 01	122 52	1340		6P	OTIS B BOARDMAN	C
FIVE POINTS 5 SSW	3083	FRESNO	11	36 21	120 09	284	SS	SS	RAYMOND THOMAS RANCH	2 3 5
FLORENCE LAKE	3093	FRESNO	27	37 16	118 58	7355		MID	SO CALIF EDISON CO	C
FOLSOM DAM	3113	SACRAMENTO	1	38 42	121 09	350	8A	8A	U S BUR RECLAMATION	2 3 5 6
FONTANA 5 N	3118	SAN BERDINO	28	34 11	117 27	1972		6P	ROLAND W GETCHELL	3
FONTANA KAISER	3120	SAN BERDINO	28	34 05	117 30	1090	4P	4P	KAISER STEEL CORP	2 3 5
FOREST GLEN	3130	TRINITY	35	40 23	123 20	2340	8A	8A	MRS B E ESLICK	2 3 5
FORESTHILL RANGER STA	3134	PLACER	1	39 01	120 50	3200		8A	U S FOREST SERVICE	3
FORT BIDWELL	3157	MODOC	18	41 51	120 08	4498	5P	5P	L J FEE	2 3 5 7
FORT BRAGG	3161	MENDOCINO	17	39 27	123 48	80	8A	8A	CAL-WEST RR + NAV CO	2 3 5 C
FORT BRAGG AVIATION	3164	MENDOCINO	17	39 24	123 49	61	11P	11P	U S WB OBSERVER	2 3 5
FORT JONES 6 ESE	3176	SISKIYOU	12	41 35	122 43	3324		MID	CARL C CRAMER	C
FORT JONES RANGER STA	3182	SISKIYOU	12	41 36	122 51	2720	4P	4P	U S FOREST SERVICE	2 3 5
FORT ROSS	3191	SONOMA	17	38 31	123 15	114	6P	6P	C A CALL	2 3 5
FORWARD MILL	3204	SHASTA	23	40 26	121 44	3300		8A	ALVA J FORWARD	3
FREEDOM 8 NNW	3232	SANTA CRUZ	20	37 03	121 49	1495		MID	MRS ANNA E DRAGICH	C
FRENCH GULCH	3242	SHASTA	23	40 42	122 38	1100		8A	MRS CLARA JONES	3
FRESNO WB AIRPORT	3257	FRESNO	27	36 46	119 42	331	MID	MID	U S WEATHER BUREAU	2 3 5 C
FRIANT GOVERNMENT CAMP	3261	FRESNO	27	36 59	119 43	410	8A	8A	U S BUR RECLAMATION	2 3 5 6
FULLERTON ARROUES RANCH	3279	ORANGE	26	33 54	117 55	330		8A	CORPS OF ENGINEERS	3
FULLERTON CREEK NO 5	3282	ORANGE	26	33 55	117 52	400		VAR	CORPS OF ENGINEERS	3
FULLERTON DAM	3285	ORANGE	26	33 54	117 53	310		8A	CORPS OF ENGINEERS	3 C
FULLERTON HILLCREST RES	3288	ORANGE	26	33 52	117 54	336		5P	MERRILL C ROYER	3
GARBERVILLE	3320	HUMBOLDT	7	40 06	123 48	340		7A	MRS N E PANCOAST	3
GARDEN VALLEY 2 S	3338	ELDORADO	1	38 50	120 51	1940		7A	R C KYLE	3
GASQUET RANGER STATION	3357	DEL NORTE	17	41 52	123 58	384		8A	U S FOREST SERVICE	3
GEM LAKE	3369	MONO	38	37 45	119 08	8970		MID	CALIF ELEC POWER CO	3
GEORGETOWN	3381	ELDORADO	1	38 54	120 51	2701		8A	WILLIAM BREEDLOVE	3 C
GEORGETOWN RANGER STA	3384	ELDORADO	1	38 55	120 48	3001		8A	U S FOREST SERVICE	3
GERLE CREEK CAMP	3388	ELDORADO	1	38 59	120 23	5500		VAR	U S WEATHER BUREAU	S
GIANT FOREST	3397	TULARE	9	36 34	118 46	6360	5P	8A	MRS ALVA A CAMMACK	2 3 5 7 C
GIBRALTAR DAM	3401	SNTA BARBARA	32	34 31	119 42	1250		6P	SNTA BARBARA WTR DEP	3
GILROY 8 NE	3419	SANTA CLARA	20	37 02	121 26	1050		MID	WILLIAM J KICKHAM	C
GILROY 14 ENE	3422	SANTA CLARA	20	37 06	121 20	1350		8A	JOE GULNAC	3
GLENDALE STAPEN FC 295G	3450	LOS ANGELES	13	34 09	118 16	530		5P	RALPH STAPENHORST	3

STATION INDEX

Station	Index No.	County	Drainage	Latitude	Longitude	Elevation	Observation Time Temp.	Observation Time Precip.	Observer	Refer To Tables
GLENDORA WEST FC 185	3452	LOS ANGELES	26	34 08	117 52	822		5P	MRS L M WEST	3
GLENNVILLE	3463	KERN	10	35 43	118 42	3130	5P	8A	KERN CO FSTRY + F D	2 3 5
GLENNVILLE FULTON RS	3465	KERN	10	35 44	118 40	3500		MID	U S FOREST SERVICE	C
GOLD RUN	3491	PLACER	8	39 10	120 52	3240		4P	JOHN F WALL	3
GONZALES 9 ENE	3502	SAN BENITO	24	36 33	121 18	2350		MID	MRS ALTA M BOGUE	C
GRACE MEADOW	3529	TUOLUMNE	37	38 09	119 36	8900		VAR	HETCH HETCHY WTR SUP	S
GRANITE BASIN	3548	FRESNO	11	36 52	118 36	10000		VAR	CORPS OF ENGINEERS	S
GRANT GROVE	3551	TULARE	11	36 44	118 58	6580	8A	8A	US NAT PARK SERVICE	2 3 5 7 C
GRASS VALLEY	3571	NEVADA	8	39 12	121 02	2693	3P	3P	CARL E BEYER	2 3 5
GRASS VALLEY 2 NNE	3572	NEVADA	8	39 14	121 02	2710		MID	ALOYSUIS J KELLEY	C
GRATON 1 W	3578	SONOMA	22	38 26	122 53	210	6P	6P	HOMER L PARNELL	2 3 5
GREENLAND RANCH	3603	INYO	6	36 27	116 52	-168	8A	8A	PAC COAST BORAX CO	2 3 5
GREENVIEW	3614	SISKIYOU	12	41 33	122 54	2818		12M	MRS EMMA R PEREIRA	3
GREENVILLE RANGER STA	3621	PLUMAS	8	40 08	120 56	3560		8A	U S FOREST SERVICE	3
GRIZZLY FLATS	3649	ELDORADO	16	38 38	120 32	3930		MID	MRS LAURA B CEDERLOF	C
GRIZZLY PEAK	3652	CONTRA COSTA	4	37 52	122 13	1754		5P	CITY OF BERKELEY	3
GROVELAND 2	3669	TUOLUMNE	37	37 50	120 14	2825		MID	DUANE J COX	C
GROVELAND RANGER STA	3672	TUOLUMNE	37	37 49	120 06	3135		8A	U S FOREST SERVICE	3
GUERNEVILLE	3683	SONOMA	22	38 30	123 00	115		7A	JOSEPH E BUTTNER	3
HAINES CANYON										
LOWER FC 364	3703	LOS ANGELES	13	34 16	118 16	2450		5P	JAMES P KINDRED	3
HAINES CANYON	3704									
UPPER FC 367	3704	LOS ANGELES	13	34 16	118 15	3450		5P	JAMES P KINDRED	3
HAIWEE	3710	INYO	19	36 08	117 57	3825	7A	7A	L A WTR + PWR DEPT	2 3 5 7
HALF MOON BAY 2 NNW	3714	SAN MATEO	4	37 29	122 27	60	7A	7A	SAN MATEO DEPT AGR	2 3 5
HAMILTON BRANCH PH	3725	PLUMAS	8	40 16	121 05	4560		MID	ALBION A SARGENT	C
HAMILTON AIR FORCE BASE	3734	MARIN	17	38 04	122 31	-2	MID	MID	U S AIR FORCE	2 3 5
HAMILTON AFB 1 E	3735	MARIN	17	38 03	122 30	10	4P	4P	L J ELDER	2 3 5 6
HANFORD	3747	KINGS	11	36 20	119 40	242	SS	SS	STATE DIV OF FSTRY	2 3 5
HANSEN DAM	3751	LOS ANGELES	13	34 15	118 24	975		8A	CORPS OF ENGINEERS	3 C
HAPPY CAMP RANGER STA	3761	SISKIYOU	12	41 48	123 23	1090	5P	5P	U S FOREST SERVICE	2 3 5 C
HARRIS GAGING STATION	3787	SNTA BARBARA	33	34 46	120 25	320		6P	OLIN LEWIS	3
HARRISON GULCH RS	3791	SHASTA	23	40 22	122 58	2710		8A	U S FOREST SERVICE	3 C
HARRY L ENGLEBRIGHT DAM	3800	NEVADA	8	39 14	121 16	580		8A	CORPS OF ENGINEERS	3
HATCHET MT MNTNC STA	3817	SHASTA	21	40 51	121 46	4368		8A	STATE DIV OF HWYS	3
HAT CREEK RS	3821	SHASTA	21	40 48	121 30	3348		MID	U S FOREST SERVICE	C
HAT CREEK PH NO 1	3824	SHASTA	21	40 56	121 33	3015	8A	8A	P G + E COMPANY	2 3 5
HAVISIDE RANCH	3841	CONTRA COSTA	4	37 57	122 06	330		MID	R W HIRSCHKIND	C
HAYFIELD PUMPING PLANT	3855	RIVERSIDE	6	33 42	115 38	1370	8A	8A	METRO WATER DISTRICT	2 3 5 C
HAYFORK RANGER STATION	3859	TRINITY	35	40 33	123 10	2346		8A	U S FOREST SERVICE	3
HAYWARD	3863	ALAMEDA	4	37 39	121 58	1000		MID	MRS ABBIE S DRENNAN	C
HEALDSBURG	3875	SONOMA	22	38 37	122 52	101	6P	6P	CITY FIRE DEPARTMENT	2 3 5
HEALDSBURG 2 E	3878	SONOMA	22	38 37	122 52	102		8A	W F IVERSEN	3
HEMET	3896	RIVERSIDE	33	33 45	116 58	1595		8A	LAKE HEMET WATER CO	3
HEMET RESERVOIR	3899	RIVERSIDE	33	33 40	116 41	4400		MID	ELMER G JACKSON	C
HENSHAW DAM	3914	SAN DIEGO	33	33 14	116 46	2700	8A	8A	VISTA IRRIG DIST	2 3 5 C
HERNANDEZ 2 NW	3925	SAN BENITO	20	36 24	120 50	2160		4P	MAX D LEY	3
HERNANDEZ 7 SE	3928	SAN BENITO	20	36 18	120 42	2765		MID	MRS CLORENE AKERS	C
HETCH HETCHY	3939	TUOLUMNE	37	37 57	119 47	3870	8A	8A	HETCH HETCH WTR SUP	2 3 5 6 7 C
HIGHLAND SPRINGS RANCH	3955	LAKE	23	38 56	122 54	1480		8A	ARTHUR A ANDERSON	3
HILTS	3987	SISKIYOU	12	42 00	122 37	2915		8A	FRUIT GROWERS SUP CO	3
HOBERGS	4010	LAKE	23	38 50	122 43	2980		8A	GEORGE G HOBERG	3
HODGES DAM	4014	SAN DIEGO	33	33 03	117 08	320		7A	SAN DIEGO WATER DEPT	3
HOEGEES FC 60 A	4017	LOS ANGELES	13	34 13	118 02	2650		5P	G ROBINSON	3
HOLLISTER	4022	SAN BENITO	20	36 51	121 24	284	5P	5P	R J PFEFFER	2 3 5
HOLLISTER 2	4025	SAN BENITO	20	36 51	121 24	284		MID	ARTHUR W HOLSWORTH	C
HOLY CITY 3 WNW	4056	SANTA CRUZ	4	37 10	122 02	2200		8A	HENRY B THOMAS	3
HOOPA	4082	HUMBOLDT	35	41 03	123 41	350		MID	HOOPA INDIAN AGENCY	C
HOOPA 2 SE	4084	HUMBOLDT	35	41 02	123 39	315		5P	ED L ANDERSON	3
HOPLAND 8 NE	4097	LAKE	23	39 01	123 00	2510		MID	MRS S LOUISE RICE	C
HOPLAND LARGO STATION	4100	MENDOCINO	22	39 01	123 07	550		8A	CLIFFORD W CRAWFORD	3
HORSE CANYON	4113	SNTA BARBARA	32	34 37	119 51	1550		MID	CORPS OF ENGINEERS	C
HORSE CORRAL MEADOW	4116	FRESNO	11	36 45	118 46	7675		VAR	CORPS OF ENGINEERS	S
HUASNA	4144	SN LUIS OBPO	30	35 07	120 23	770		MID	MRS GRACE M BAIR	C
HUCKLEBERRY LAKE	4148	TUOLUMNE	37	38 06	119 45	7800		VAR	HETCH HETCH WTR SUP	S
HUNTINGTON LAKE	4176	FRESNO	27	37 14	119 13	7020	5P	5P	SO CALIF EDISON CO	2 3 5 7 C
HYAMPOM	4191	TRINITY	35	40 37	123 28	1240		MID	FRANCES V MOSS	C
IDRIA	4204	SAN BENITO	27	36 25	120 40	2650	4P	4P	NEW IDRIA Q-S MIN CO	2 3 5
IDYLLWILD RANGER STA	4211	RIVERSIDE	33	33 45	116 43	5397	4P	4P	U S FOREST SERVICE	[illegible] 3 5 C
IMPERIAL	4223	IMPERIAL	6	32 51	115 34	-69	6P	6P	IMPERIAL IRRIG DIST	2 3 5
INDEPENDENCE	4232	INYO	19	36 48	118 12	3950	7A	7A	L A WTR + PWR DEPT	2 3 5 7 C
INDEPENDENCE ONION VLY	4235	INYO	19	36 46	118 20	9175		MID	L A WTR + PWR DEPT	C
INDIO U S DATE GARDEN	4259	RIVERSIDE	6	33 43	116 15	11	MID	8A	US BUR OF PLANT IND	2 3 5
INYOKERN	4278	KERN	6	35 39	117 49	2440	5P	5P	KERN CO FIRE DEPT	2 3 5
INYOKERN ARMITAGE	4280	KERN	6	35 41	117 41	2218		11P	U S N O T S	3
IOWA HILL	4288	PLACER	1	39 05	120 51	2970		8A	I E ROSE	3
IRON MOUNTAIN	4297	SAN BERDINO	6	34 08	115 08	922	7A	7A	METRO WATER DEPT	2 3 5 C
IRON MOUNTAIN LOOKOUT	4298	ELDORADO	1	38 42	120 21	6180		VAR	U S WEATHER BUREAU	S
JESS VALLEY	4374	MODOC	21	41 16	120 18	5290	5P	5P	WALTER CANTRALL	2 3 5 7
JOHNSONDALE	4389	TULARE	10	35 58	118 32	4645		8A	U S FOREST SERVICE	3
JOICE ISLAND	4392	SOLANO	23	38 11	122 03	10	MID	VAR	JOHN MERWIN	2 3 5 6
JULIAN	4412	SAN DIEGO	33	33 05	116 36	4215		MID	STATE DIV OF FSTRY	C
JULIAN WYNOLA	4418	SAN DIEGO	33	33 06	116 39	3655	SS	SS	CHARLES VILINEK	2 3 5
JUNCAL DAM	4422	SNTA BARBARA	32	34 29	119 31	2060		6P	JOHN K CHASE	3
KAISER MEADOWS	4442	FRESNO	27	37 18	119 06	9110		VAR	SO CALIF EDISON CO	S
KEE RANCH	4467	SAN BERDINO	8	34 10	116 32	4300		VAR	CORPS OF ENGINEERS	3
KELLOGG	4480	SONOMA	22	38 38	122 39	1360		8A	LEONARD W TUTTLE	3
KELSEYVILLE	4488	LAKE	23	38 59	122 50	1385		9A	JOSEPH J GLEBE	3
KELSEYVILLE 4 SW	4493	LAKE	23	38 56	122 53	1480		MID	MRS KAREN V BACCI	C
KENTFIELD	4500	MARIN	17	37 57	122 33	45	8A	8A	RICHARD R KLEIN	2 3 5
KERLINGER	4508	SAN JOAQUIN	27	37 41	121 26	172		8A	PAC COAST AGGREGATES	3
KERN RIVER INTAKE NO 3	4518	TULARE	10	35 57	118 29	3650		7A	ALGOT T LOFBERG	3
#KERN RIVER PH NO 1	4520	KERN	10	35 28	118 47	970	5P	5P	SO CALIF EDISON CO	2 3 5
KERN RIVER PH NO 3	4523	KERN	10	35 47	118 26	2703	5P	5P	SO CALIF EDISON CO	2 3 5 7
KETTLEMAN CITY 1 SSW	4534	KINGS	11	36 00	119 58	310	8A	8A	STANDARD OIL CO CAL	2 3 5 6
KETTLEMAN STATION	4536	KINGS	11	36 04	120 05	502	6P	6P	P G + E COMPANY	2 3 5
KING CITY	4555	MONTEREY	24	36 12	121 08	320	5P	5P	STATE DIV OF FSTRY	2 3 5 C
KLAMATH	4577	DEL NORTE	12	41 32	124 02	25	5P	MID	HAROLD DEL PONTE	2 3 5 C
KNEELAND 10 SSE	4587	HUMBOLDT	7	40 38	123 54	2356		MID	D LEE EMERSON	C
KNIGHTS LANDING	4591	YOLO	23	38 48	121 43	33		8A	TERRY B COTTEN	3
KYBURZ STRAWBERRY	4616	ELDORADO	1	38 48	120 09	5750		MID	HARRY STEVENSON	C
LA BREA CANYON HUNT	4620	ORANGE	26	33 57	117 50	710		VAR	CORPS OF ENGINEERS	3
LA CRESCENTA FC 251	4628	LOS ANGELES	13	34 13	118 14	1565		5P	MRS E BYRD	3
LAFAYETTE 3 NNE	4633	CONTRA COSTA	4	37 56	122 06	625		5P	MRS BETTY T CLARKE	3
LAFAYETTE FIRE STATION	4635	CONTRA COSTA	4	37 53	122 07	290		MID	LAFAYETTE FIRE DEPT	C
#LAGUNA BEACH	4647	ORANGE	33	33 32	117 47	56	4P	4P	CITY ENGINEER	2 3 5
LAGUNA BEACH 2	4650	ORANGE	33	33 33	117 48	180		MID	L B WATER DISTRICT	C
LA HONDA	4660	SAN MATEO	4	37 19	122 16	670		6P	JAMES C ALLEN	3
LAKE ALPINE	4664	ALPINE	34	38 28	120 01	7500		VAR	DEPT WATER RESOURCES	S
LAKE ARROWHEAD	4671	SAN BERDINO	15	34 15	117 12	5250	5P	5P	LAKE ARROWHEAD F D	2 3 5 7
LAKE CITY	4675	MODOC	18	41 38	120 13	4613	7A	7A	REV CHARLES F CATLIN	2 3 5 7
LAKE ELEANOR	4679	TUOLUMNE	37	37 58	119 53	4662	8A	8A	HETCH HETCHY WTR SUP	2 3 5 7
LAKE MOUNTAIN	4690	TRINITY	7	40 01	123 24	3170		MID	LEONARD M MILLER	C
LAKEPORT	4701	LAKE	23	39 03	122 55	1343	5P	8A	MRS WILLIE GREENE	2 3 5
LAKEPORT SCS	4703	LAKE	23	39 02	122 55	1356		MID	U S SOIL CON SERVICE	C
LAKE SABRINA	4705	INYO	19	37 13	118 36	9000		VAR	CALIF ELEC POWER CO	S
LAKESHORE	4709	SHASTA	23	40 53	122 23	1075	8P	8P	U S BUR RECLAMATION	2 3 5 6
LAKESIDE 2 ENE	4711	SAN DIEGO	25	32 52	116 54	450		7A	LA MESA IRRIG DIST	3
LAKE SPAULDING	4713	NEVADA	8	39 19	120 38	5156	5P	5P	P G + E COMPANY	2 3 5 7
LAKE SPAULDING DAM	4714	NEVADA	8	39 20	120 38	4960	4P	4P	P G + E COMPANY	2 3 5 6
LAKE WOHLFORD	4726	SAN DIEGO	33	33 10	117 00	1500		MID	ESCONDIDO MTL WTR CO	C
LA MESA	4735	SAN DIEGO	25	32 46	117 01	528	5P	5P	LA MESA FIRE DEPT	2 3 5
LA MESA 1 NE	4736	SAN DIEGO	25	32 47	117 00	660		7A	LA MESA IRRIG DIST	3
LANCASTER	4747	LOS ANGELES	15	34 42	118 08	2352	MID	5P	SO CALIF EDISON CO	2 3 5
LA PANZA RANCH	4767	SN LUIS OBPO	24	35 23	120 10	1560		MID	JOHN S BOWMAN	C
LAS PLUMAS	4812	BUTTE	8	39 41	121 29	506	5P	5P	P G + E COMPANY	2 3 5
LAYTONVILLE	4851	MENDOCINO	7	39 42	123 29	1640		MID	EDWARD E DOWNING	C
LA ZACA FOXEN DIVIDE	4855	SNTA BARBARA	32	34 46	120 07	1470		VAR	US GEOLOGICAL SURVEY	S
LA ZACA SAN ANTONIO DIV	4858	SNTA BARBARA	32	34 42	120 11	970		VAR	US GEOLOGICAL SURVEY	S
LEBEC	4863	KERN	29	34 50	118 52	3583		8A	KERN CO FIRE DEPT	3
LECHUZA PATROL	4867									
STATION FC 352 B	4867	LOS ANGELES	33	34 05	118 53	1530		4P	L A CO FIRE WARDEN	3 C
LE GRAND	4884	MERCED	27	37 14	120 15	255	5P	5P	MERCED CO FIRE DEPT	2 3 5
LEMON COVE	4890	TULARE	9	36 23	119 02	513	5P	5P	KAWEAH LEMON CO	2 3 5
LEWIS CR KINGS CANYON	4920	FRESNO	11	36 48	118 41	4650		VAR	U S WEATHER BUREAU	S
LINDSAY	4957	TULARE	9	36 11	119 04	395	7P	7P	FRANK DE CHAINE	2 3 5
LITTLE TUJUNGA GOLD CR	4986	LOS ANGELES	13	34 19	118 18	2750		MID	CORPS OF ENGINEERS	C
LIVE OAK CANYON FC 230C	4993	LOS ANGELES	26	34 07	117 44	1255		5P	C F ELDER	3
LIVERMORE	4997	ALAMEDA	4	37 41	121 47	480	8A	8A	INDEPENDENT WHSE CO	2 3 5
LIVORNA HEIGHTS	5000	CONTRA COSTA	4	37 52	122 01	450		9A	MRS B E SPINNEY	3
LLANO SHAWNEE HILLS RCH	[illegible]	LOS ANGELES	15	34 28	117 45	3820	6P	6P	MRS E A EBERLE	2 3 5 7
LOCKWOOD	5017	MONTEREY	24	35 58	121 05	1104		8A	ARCHIE M WEFERLING	3 C
LOCKWOOD MESA	5023	SAN DIEGO	[illegible]	32 59	117 15	200		7A	SAN DIEGO WATER CO	3
LODI	5032	SAN JOAQUIN	16	38 07	121 17	[illegible]	5P	5P	LODI SEWAGE TREAT PL	2 3 5 6
LOGAN MEADOWS	5040	MADERA	27	37 19	119 19	3000		VAR	SO CALIF EDISON CO	
LOMPOC SEWAGE PLANT	5064	SNTA BARBARA	32	34 40	120 28	72	4P	4P	LOMPOC SEW TREAT PL	2 3 5
LONE PINE COTTONWOOD PH	5067	INYO	19	36 26	118 [illegible]	3650		MID	L A WTR + PWR DEPT	C
LONE TREE CANYON	5074	SAN JOAQUIN	27	37 37	121 23	42		8A	EDWARD [illegible]GERLACH	3
LONG BARN EXP STATION	5078	TUOLUMNE	37	38 [illegible]1	120 01	[illegible]		MID	U S FOREST SERVICE	C
#LONG BEACH	5082	LOS ANGELES	13	33 46	118 1[illegible]	34	4P	4P	JOHN W TEED	2 3 5
LORAINE	[illegible]	KERN	[illegible]	35 [illegible]	118 26	2720		MID	CHARLES W POOLE	C
LOS ALAMOS	5107	SNTA BARBARA	33	34 45	120 17	565		8A	HENRY R [illegible]	3
#LOS ANGELES WB AIRPORT	5114	LOS ANGELES	13	33 56	118 23	99	MID	MID	U S WEATHER BUREAU	2 3 5 C
LOS ANGELES WB CITY	5115	LOS ANGELES	13	34 03	118 14	312	MID	MID	U S WEATHER BUREAU	2 3 5 C
LOS BANOS	5118	MERCED	27	37 03	120 51	125	5P	8A	ROGER C RICE	2 3 5
LOS BANOS ARBURUA RANCH	5119	MERCED	27	36 [illegible]	120 56	[illegible]		SS	ARBURUA RANCH	3
LOS GATOS	5123	SANTA CLARA	4	37 13	121 59	428	5P	5P	CITY FIRE DEPARTMENT	2 3 5
LOS PRIETOS RANGER STA	5147	SNTA BARBARA	32	34 32	119 48	[illegible]		5P	U S FOREST SERVICE	3
LOST HILLS	5151	KERN	[illegible]	35 37	119 41	285		MID	KERN CO FSTRY + F D	C
LOWER KIBBEY RIDGE	5160	TUOLUMNE	37	38 [illegible]1	119 53	[illegible]		VAR	HETCH HETCHY WTR SUP	S
LOWER OTAY RESERVOIR	5162	SAN DIEGO	33	32 37	116 56	[illegible]		MID	SAN DIEGO WTR DEPT	C
LUCERNE VALLEY 2 W	5182	SAN BERDINO	6	34 27	116 59	2975	6P	6P	DONALD B WILLIAMS	2 3 5
LUCIA WILLOW SPRINGS	5184	MONTEREY	4	35 53	121 27	340		MID	STATE DIV OF HWYS	C
LYTLE CR FOOTHILL BLVD	5212	SAN BERDINO	28	34 07	117 20	1160		MID	CORPS OF ENGINEERS	C
LYTLE CREEK POWER HOUSE	5215	SAN BERDINO	28	34 12	117 27	2250		2P	SO CALIF EDISON CO	3
LYTLE CREEK RANGER STA	5218	SAN BERDINO	28	34 14	117 29	2720		8A	U S FOREST SERVICE	3 C
MADERA	5233	MADERA	27	36 58	120 04	270	5P	8A	STATE DIV OF FSTRY	2 3 5
MAD RIVER RANGER STA	5244	TRINITY	17	40 27	123 32	2775		9A	U S FOREST SERVICE	3
MAGIC MOUNTAIN	5256	LOS ANGELES	29	34 24	118 17	4450		MID	CORPS OF ENGINEERS	C
MAHNKE	5258	LAKE	23	38 52	122 47	2180		MID	MISS M L MAHNKE	C
MAMMOTH PASS	5284	MONO	19	37 37	119 02	9500		VAR	DEPT WATER RESOURCES	
MANDEVILLE ISLAND	5296	SAN JOAQUIN	27	38 02	121 34	1[illegible]	VAR	VAR	JESSE FIERRO	2 3 5 6
MANZANITA LAKE	5311	SHASTA	23	40 32	121 34	5850	8A	8A	US NAT PARK SERVICE	2 3 5 7
MANZANITA MOUNTAIN	5314	SNTA BARBARA	30	34 54	12[illegible] [illegible]5	3125		MID	CORPS OF ENGINEERS	C
MARCH FIELD	5326	RIVERSIDE	28	33 54	117 15	1533		11P	U S AIR FORCE	3
MARICOPA	5338	KERN	[illegible]	35 05	119 23	680	8P	8P	BANKLINE OIL COMPANY	2 3 5
MARIPOSA	5346	MARIPOSA	27	37 29	119 58	2[illegible]1		9A	MRS GABRIELLE WILSON	3
MARKLEEVILLE	5356	ALPINE	[illegible]	38 42	119 47	5546		MID	ELOISE B FAIRBANKS	C
MARRE RANCH	5365	SNTA BARBARA	32	34 41	119 59	14[illegible]		VAR	US GEOLOGICAL SURVEY	S
MARTINEZ 3 S	5371	CONTRA COSTA	4	37 58	122 08	225		MID	MARGARET S PLUMMER	C
MARTINEZ 3 SSE	5372	CONTRA COSTA	4	37 58	122 06	[illegible]		9A	CHARLES P WEAVER	3
MARTINEZ FIRE STATION	5377	CONTRA COSTA	4	38 01	122 08	26	9A	9A	CITY FIRE DEPARTMENT	2 3 5
MARYSVILLE	5385	YUBA	8	39 09	121 35	62	10A	10A	MRS J BANTTARI	2 3 5
MATHER	5400	TUOLUMNE	37	37 53	119 51	4518		5P	CITY SAN FRANCISCO	3
MC CARTHY POINT F[illegible]	5444	TEHAMA	23	4[illegible] 11	121 41	3[illegible]		VAR	U S WEATHER BUREAU	S
MC CLOUD	5449	SISKIYOU	21	41 16	122 08	3300	8A	8A	THOMAS WILLIAMS	2 3 5 7 C
MEADOW LAKE	5496	FRESNO	27	37 05	119 26	4485		7A	RADIO STATION KRFM	3
MECCA 3 SE	5502	RIVERSIDE	6	33 33	116 02	-175	8A	8A	I R W ALEXANDER	2 3 5
MEDICINE LAKE	5505	SISKIYOU	12	41 35	121 37	[illegible]		VAR	DEPT WATER RESOURCES	S
MENDOTA 1 NNW	5526	FRESNO	27	36 47	120 22	174		MID	HENRY E SCHREINER	C
MENDOTA DAM	5528	FRESNO	27	36 47	120 22	175		7A	FRANK F MITOZA	3
MERCED FIRE STATION 2	5532	MERCED	14	37 18	120 29	169	4P	4P	CITY OF MERCED	2 3 5
MERCED 2	5535	MERCED	14	37 19	120 29	168		MID	MERCED IRRIG DIST	C
MERCEY HOT SPRINGS	5550	FRESNO	27	36 42	120 52	1165		5P	MERCEY HOT SPRINGS	3
MEYERS INSPECTION STA	5572	ELDORADO	16	38 51	[illegible]	6342		2P	STATE OF CALIFORNIA	3
MICHIGAN BLUFF	5586	PLACER	1	39 03	120 44	3500		MID	ROBERT C WHEELER	C
MIDDLETOWN	5598	LAKE	23	38 45	122 37	1112		8A	STATE DIV OF FSTRY	3
MIDDLEWATER	5602	KERN	1	35 30	119 44	[illegible]	5P	5A	UNION OIL CO OF CAL	2 3 5
MILFORD LAUFMAN R[illegible]	5623	LASSEN	18	4[illegible] 08	120 21	4860		MID	U S FOREST SERVICE	C
MILL CREEK NO 2	5629	SAN BERDINO	28	34 05	117 02	2965	4P	4P	SO CALIF EDISON CO	2 3 5
MILL CREEK INTAKE	5632	SAN BERDINO	28	34 05	116 57	4958		MID	SO CALIF EDISON CO	C
MILO 5 NE	5669	TULARE	9	36 17	118 46	3400		MID	CHARLES F RUBY	C
MINERAL	5679	TEHAMA	23	40 21	121 36	4901	8A	8A	US NAT PARK SERVICE	2 3 5 7 C
MINERAL KING	5680	TULARE	9	36 26	118 35	7975		VAR	CORPS OF ENGINEERS	S
MIRANDA SPENGLER RANCH	5713	HUMBOLDT	7	40 12	123 46	400		5P	L A SPENGLER	3 C
MODESTO	5738	STANISLAUS	37	37 39	121 00	91	MID	MID	MODESTO IRRIG DIST	2 3 5
MODESTO 2	5741	STANISLAUS	37	37 38	121 00	92		MID	CITY OF MODESTO	C
MOJAVE	5756	KERN	6	35 03	118 10	2775		4P	KERN CO FIRE DEPT	3
MONACHE MEADOWS	5777	TULARE	1	36 13	118 10	[illegible]		VAR	CORPS OF ENGINEERS	
MONO LAKE	5779	MONO	38	38 01	119 09	6520	5P	5P	MONO INN	2 3 5 7
MONTAGUE 3 NE	5785	SISKIYOU	12	41 45	122 28	2640		MID	TOM W WILLIAMS	C
MONTEREY	5795	MONTEREY	4	36 36	121 54	335	SS	SS	ROBERT W JOHNSON	2 3 5
MONTGOMERY CREEK 2 SSW	5809	SHASTA	21	40 49	121 56	2100		MID	AARON SMITH	
MOORPARK 1 SSE	5823	VENTURA	33	34 17	118 53	520		8A	US SOIL CON SERVICE	3
MOORPARK 3 SE	5825	VENTURA	33	34 15	118 51	635		MID	EVERETT RANCH	C
MOORPARK 3 NNW	5826	VENTURA	33	34 20	118 54	1[illegible]50		MID	GEORGE H MERRIKEN	C
MORENA DAM	5840	SAN DIEGO	33	32 41	116 32	3000		MID	SAN DIEGO WATER CO	C
MORGAN HILL 1 E	5844	SANTA CLARA	4	37 08	121 37	225		8A	MRS THELMA F DOWNER	3
MORGAN HILL BOSSANA RCH	5847	SANTA CLARA	20	37 09	121 47	770		MID	LEONARD A BOSSANA	C
MORGAN HILL SCS	5853	SANTA CLARA	2[illegible]	37 [illegible]8	121 39	350		MID	US SOIL CON SERVICE	C
MORONGO VALLEY	5863	SAN BERDINO	6	34 [illegible]	116 [illegible]	2580		7A	CORPS OF ENGINEERS	3
MOUNTAIN PASS	5890	SAN BERDINO	6	35 28	115 32	4735	SS	SS	MT PASS SERVICE STA	2 3 5
MOUNT BRECKENRIDGE	5903	KERN	1	35 27	118 35	7485	5P	5P	T V STATION KERO	2 3 5
MOUNT DANAHER	5909	ELDORADO	1	38 45	120 40	3408		8A	STATE DIV OF FSTRY	3 C
MOUNT DIABLO NORTH GATE	5915	CONTRA COSTA	4	37 52	121 56	2100	7A	7A	CAL DIV BEACH + PARK	2 3 5
MOUNT DIABLO STATE	5916									
PARK HEADQUARTERS	5916	CONTRA COSTA	4	37 51	121 56	1600		MID	CAL DIV BEACH + PARK	C
MOUNT HAMILTON	5933	SANTA CLARA	4	37 20	121 39	4206	11P	11P	U S WB OBSERVER	2 3 5 7
MOUNT HEBRON 9 E	594[illegible]	SISKIYOU	12	41 46	121 50	4396		6P	LEWIS D PARSON	3
MOUNT HEBRON RANGER STA	594[illegible]	SISKIYOU	12	41 47	122 00	4250	8A	8A	U S FOREST SERVICE	2 3 5
MOUNT MADONNA	5973	SANTA CRUZ	[illegible]	37 [illegible]1	121 43	1800		MID	JACK I [illegible]CHELL	C
MOUNT SHASTA SLOPE	5982	SISKIYOU	23	41 22	122 14	7500		VAR	DEPT WATER RESOURCES	
MOUNT SHASTA WB CITY	5983	SISKIYOU	23	41 19	122 19	3544	MID	MID	U S WEATHER BUREAU	2 3 5 7 C
MOUNT TAMALPAIS 1 S	5995	MARIN	17	37 55	122 34	950		MID	CAL DIV BEACH + PARK	C
MOUNT WILSON FC 338 B	6006	LOS ANGELES	13	34 14	118 04	5709	4P	4P	U S WB OBSERVER	2 3 5 7 C
MUIR WOODS	6027	MARIN	17	37 54	122 34	140		9A	MUIR WOODS NAT MON	3
MUMBO BASIN	6032	TRINITY	35	41 12	122 32	5700		VAR	DEPT WATER RESOURCES	
MURCELL RANCH	6[illegible]5	RIVERSIDE	33	33 32	116 46	3705		8A	CORPS OF ENGINEERS	3
NAPA	6065	NAPA	17	38 18	122 17	16		7A	EARL S GIPSON	3
#NAPA STATE HOSPITAL	6074	NAPA	17	38 17	122 16	[illegible]	5P	8A	JOHN F ALLEMANT	2 3 5
NEEDLES	6115	SAN BERDINO	5	34 50	114 36	[illegible]		MID	CITY OF NEEDLES	C
NEEDLES CAA AIRPORT	6118	SAN BERDINO	5	34 46	114 37	[illegible]	MID	MID	U S CIVIL AERO ADM	2 3 5
NEENACH	6122	LOS ANGELES	15	34 48	118 35	2885		5P	L A WTR + PWR DEPT	3
NEVADA CITY	6136	NEVADA	8	39 16	121 02	2600	8A	8A	CITY OF NEVADA CITY	2 3 5
NEWARK	6144	ALAMEDA	4	37 31	122 02	14	8A	8A	LESLIE SALT COMPANY	2 3 5 6
NEWBURY PARK 2 WNW	6147	VENTURA	33	34 11	118 57	685		MID	BORCHARD RANCH	C
NEWBURY PARK 4 SW	6149	VENTURA	33	34 09	118 58	780		7A	RANCHO SIERRA VISTA	3
NEWHALL SOLEDAD FC 32 C	6162	LOS ANGELES	29	34 23	118 32	1243		4P	L A CO FIRE WARDEN	3
NEWHALL U S RANGER STA	6164	LOS ANGELES	29	34 22	118 31	1342		MID	U S FOREST SERVICE	C
#NEWMAN	6168	STANISLAUS	27	37 19	121 02	91	5P	9A	RAY S WADE	2 3 5
NEWPORT BEACH HARBOR	6175	ORANGE	33	33 36	117 53	8	5P	5A	NEWPORT HARBOR DEPT	2 3 5
NICOLAUS	6193	SUTTER	8	38 54	121 35	47		7A	MRS NELLIE WEBB	3
NILAND	6197	IMPERIAL	6	33 17	115 31	-55		7A	IMPERIAL IRRIG DIST	3
NORTH FORK RANGER STA	6252	MADERA	27	37 14	119 30	2630	8A	8A	U S FOREST SERVICE	2 3 5
#NORTH HOLLYWOOD	6256	LOS ANGELES	13	34 10	118 23	619	5P	5P	SN FERNDO VLY TIMES	2 3 5
NOVATO 8 WNW	624[illegible]	MARIN	17	38 [illegible]8	122 43	350		MID	EDWARD L THOMPSON	C
OAKDALE WOODWARD DAM	6325	STANISLAUS	34	37 52	120 52	215	8A	8A	S SN JOAQUIN IR DIST	2 3 5 6
OAK KNOLL RANGER STA	6328	SISKIYOU	12	41 50	122 51	1963		8A	U S FOREST SERVICE	3
OAKLAND	6332	ALAMEDA	4	37 47	122 10	440	6P	7P	EARLE G LINSLEY	2 3 5
#OAKLAND WB AIRPORT	6335	ALAMEDA	4	37 44	122 12	3	MID	MID	U S WEATHER BUREAU	2 3 5 C
OAKVILLE 1 WNW	6351	NAPA	17	38 27	122 25	160		12M	ALLARD A CALKINS JR	3
OAKVILLE 4 SW	6354	NAPA	17	38 21	122 28	1485		MID	RICHARD PLEINER	C
OCCIDENTAL	6370	SONOMA	17	38 25	122 59	1[illegible]00		7A	ANDREW J BLANEY	3
#OCEANSIDE CAMP	6377									
PENDLETON	6377	SAN DIEGO	33	33 13	117 24	60	4P	4P	U S MARINE CORPS	2 3 5
OCEANSIDE PUMPING PLANT	6379	SAN DIEGO	33	33 13	117 21	31		MID	CITY OF OCEANSIDE	C
OCOTILLO	6383	SAN DIEGO	6	33 [illegible]9	116 08	170		8A	CORPS OF ENGINEERS	3
OILFIELDS JOAQUIN RIDGE	6395	FRESNO	27	36 18	120 24	3620		VAR	U S WEATHER BUREAU	S
OJAI	6399	VENTURA	33	34 27	119 15	750	5P	5P	VENTURA CO FIRE DEPT	2 3 5
OLINDA	6432	ORANGE	26	33 55	117 51	520		8A	CORPS OF ENGINEERS	3
ONO	6455	SHASTA	23	4[illegible] 29	122 37	98		7A	ALMA L GREEN	3
OPIDS CAMP FC 57 B-E	6465	LOS ANGELES	26	34 15	118 06	4250	5P	5P	L B UNFD SCHOOL DIST	2 3 5 C
ORANGE COUNTY RESERVOIR	647[illegible]	ORANGE	26	33 56	117 53	600		MID	CORPS OF ENGINEERS	C
ORANGE COVE	6476	FRESNO	9	36 37	119 18	431	10A	10A	ORANGE COVE CIT ASSN	2 3 5
ORICK PRAIRIE CREEK PK	6498	HUMBOLDT	17	41 20	124 02	161	4P	4P	CAL DIV BEACH + PARK	2 3 5
ORINDA BOWMAN	6502	CONTRA COSTA	4	37 52	122 10	550	7P	7P	ARTHUR W BOWMAN	2 3 5
ORLAND	6506	GLENN	23	39 45	122 12	254	8A	8A	ORLAND UNIT WU ASSN	2 3 5
ORLEANS	6508	HUMBOLDT	12	41 18	123 32	4[illegible]3	6P	6P	E J ANDERSON	2 3 5
OROVILLE 1 WSW	6521	BUTTE	8	39 30	121 34	160	11A	11A	CITY OF OROVILLE	2 3 5
OROVILLE 7 SE	6523	BUTTE	8	39 26	121 29	530	6A	6A	ALBERT E PALMER	2 3 5

STATION INDEX

Station	Index No.	County	Drainage	Latitude	Longitude	Elevation	Obs. Time Temp.	Obs. Time Precip.	Observer	Refer To Tables
OROVILLE BRIDGE	6525	BUTTE	8	39 31	121 34	220		7A	ROBERT E SKINNER	3
OROVILLE RANGER STATION	6528	BUTTE	8	39 32	121 34	300		MID	STATE DIV OF FSTRY	C
OSTRANDER LAKE	6552	MARIPOSA	14	37 38	119 33	8600		VAR	DEPT WATER RESOURCES	S
OXNARD	6569	VENTURA	33	34 11	119 10	45	4P	8A	AMER CRYSTAL SUG CO	2 3 5
OZENA	6576	VENTURA	33	34 42	119 19	3705		5P	WHEATLEYS RANCH	3
PACHECO PASS	6583	MERCED	27	37 04	121 11	850		MID	U S BUR RECLAMATION	C
PACIFIC HOUSE	6597	ELDORADO	1	38 45	120 30	3440		8A	FLOYD R POOLE	3
PACOIMA DAM FC 33 A-E	6602	LOS ANGELES	13	34 20	118 24	1500		5P	E K BARR	3
PAICINES OHRWALL RANCH	6610	SAN BENITO	20	36 44	121 22	920		12M	JOHN P OHRWALL	3
PALMDALE	6624	LOS ANGELES	6	34 35	118 07	2655	5P	5P	PALMDALE IRRIG DIST	2 3 5
PALMDALE 2 NE	6625	LOS ANGELES	6	34 36	118 06	2583		MID	PALMDALE IRRIG DIST	C
PALMDALE CAA AIRPORT	6627	LOS ANGELES	6	34 38	118 05	2517	MID	MID	US CIVIL AERO ADM	2 3 5
PALM SPRINGS	6635	RIVERSIDE	6	33 49	116 32	411	5P	5P	PALM SPGS FIRE DEPT	2 3 5
PALO ALTO CITY HALL	6646	SANTA CLARA	4	37 27	122 08	23	8A	8A	ENGINEERING DEPT	2 3 5 C
PALOMA	6655	MONTEREY	24	36 21	121 30	1835		5P	JAMES A BELL	3
PALOMAR MTN OBSERVATORY	6657	SAN DIEGO	33	33 21	116 51	5560	1P	MID	PALOMAR OBSERVATORY	2 3 5 7 C
PALOS VERDES EST FC 43C	6663	LOS ANGELES	33	33 48	118 23	250		5P	P W HIATT	3
PANOCHE	6675	SAN BENITO	27	36 36	120 50	1265		SS	MISS LILY BERG	3
PANOCHE JUNCTION	6678	FRESNO	27	36 33	120 29	500	5P	5P	P G + E COMPANY	2 3 5
PARADISE MEADOW	6688	TUOLUMNE	37	38 03	119 40	7700		VAR	HETCH HETCHY WTR SUP	S
PARKER RESERVOIR	6699	SAN BERDINO	5	34 17	114 10	738	7A	7A	METRO WATER DISTRICT	2 3 5 C
PARKFIELD	6703	MONTEREY	24	35 53	120 26	1482		7A	HERBERT H DURHAM	3
PARKFIELD 8 NNW	6708	FRESNO	27	36 01	120 29	2640		MID	MARCELENE ROBERTS RH	C
PASADENA	6719	LOS ANGELES	13	34 09	118 09	864	4P	4P	PASADENA WATER DEPT	2 3 5
PASKENTA RANGER STATION	6726	TEHAMA	23	39 53	122 33	755		8A	U S FOREST SERVICE	3 C
PASO ROBLES	6730	SN LUIS OBPO	24	35 38	120 41	700	5P	5P	LESTER M FRENCH	2 3 5
PASO ROBLES 3 NNW	6736	SN LUIS OBPO	24	35 40	120 43	815		MID	HARRY E WERNER	C
PASO ROBLES CAA AIRPORT	6742	SN LUIS OBPO	24	35 40	120 38	803	MID	MID	U S CIVIL AERO ADM	2 3 5
PATTIWAY	6754	KERN	10	34 56	119 23	3868		7A	HUDSON RANCH	3
PAYNES CREEK	6761	TEHAMA	23	40 20	121 54	1850		7A	HORACE L ROGERS	3
PEAR LAKE	6767	TULARE	9	36 36	118 40	9700		VAR	CORPS OF ENGINEERS	S
PENDOLA GUARD STATION	6791	SNTA BARBARA	32	34 31	119 34	1620		6P	U S FOREST SERVICE	3
PERRIS 1 WSW	6818	RIVERSIDE	33	33 47	117 15	1602	5P	5P	GLENN M SMITH	2 3 5
PETALUMA FIRE STATION 2	6826	SONOMA	17	38 14	122 38	16	5P	5P	PETALUMA FIRE DEPT	2 3 5
PETALUMA 1 N	6829	SONOMA	17	38 15	122 38	30		MID	VICTOR E CHAIX	C
PIEDRA	6857	FRESNO	11	36 48	119 23	580		7A	MRS IDA H AKERS	3
PINE CANYON PATROL	6891									
STATION FC 321 E	6891	LOS ANGELES	29	34 40	118 26	3275		5P	L A CO FIRE WARDEN	3
PINNACLES NATIONAL MON	6926	SAN BENITO	20	36 29	121 11	1300	4P	4P	US NAT PARK SERVICE	2 3 5
PISMO BEACH	6943	SN LUIS OBPO	4	35 08	120 38	80	5P	5P	POLICE DEPARTMENT	2 3 5
PIT RIVER POWER HOUSE 5	6946	SHASTA	21	40 59	121 56	1458		5P	P G + E COMPANY	3
PITTS RANCH	6953	LAKE	23	38 56	122 52	1550		8A	AUBREY W PITTS	3
PLACERVILLE	6960	ELDORADO	1	38 44	120 48	1890	8A	8A	P G + E COMPANY	2 3 5
PLACERVILLE IFG	6962	ELDORADO	1	38 44	120 44	2755	8A	8A	INST FST GENETICS	2 3 5 6
PLACERVILLE 1 W	6963	ELDORADO	1	38 44	120 49	1785		MID	CITY OF PLACERVILLE	C
PLEASANT HILL 1 NW	6982	CONTRA COSTA	4	37 57	122 05	60		MID	LOUIS M BAUMFALK	C
PLYMOUTH	7000	AMADOR	16	38 29	120 51	1096		8A	LORRIN L CRAIN	3
POINT ARENA	7009	MENDOCINO	17	38 55	123 42	224		MID	GEORGE E HOLMES	C
POINT ARENA LIGHT STA	7011	MENDOCINO	17	38 57	123 44	60	11P	11P	U S COAST GUARD	2 3 5
POINT ARGUELLO USCG	7016	SNTA BARBARA	33	34 33	120 36	63	11P	11P	U S COAST GUARD	2 3 5
POINT PIEDRAS BLANCAS	7024	SN LUIS OBPO	4	35 40	121 17	32	11P	11P	U S COAST GUARD	2 3 5
POMONA	7050	LOS ANGELES	26	34 04	117 46	855	5P	5P	J E ADAMSON	2 3 5
PORT CHICAGO NAVAL DEP	7070	CONTRA COSTA	4	38 01	122 01	50	8A	8A	U S NAVAL MAGAZINE	2 3 5
PORTERVILLE	7077	TULARE	9	36 04	119 01	393	8A	8A	JOHN H DAYBELL	2 3 5
PORTOLA	7085	PLUMAS	8	39 48	120 28	4838	4P	4P	I C BALDWIN	2 3 5 C
PORTUGUESE MEADOW	7093	TULARE	10	35 48	118 34	7000		VAR	CORPS OF ENGINEERS	S
POSEY 3 E	7096	TULARE	10	35 48	118 38	4950	SS	7A	WILLIAM R BOOTH	2 3 5
POST CORRAL MEADOW	7097	FRESNO	11	37 07	118 54	8215		VAR	CORPS OF ENGINEERS	S
POTRERO SECO	7105	VENTURA	32	34 38	119 26	4850		MID	CORPS OF ENGINEERS	C
POTTER VALLEY 3 NNW	7107	MENDOCINO	22	39 22	123 07	1020		MID	OTTO R HUGHES	C
POTTER VALLEY 3 SE	7108	MENDOCINO	22	39 18	123 14	1100		MID	RUSSELL E NEAR	C
POTTER VALLEY PWR HOUSE	7109	MENDOCINO	22	39 22	123 08	1014	3P	3P	P G + E COMPANY	2 3 5
POWAY VALLEY	7111	SAN DIEGO	33	32 57	117 04	440		5P	POMERADO SOIL CON DT	3
PRADO DAM	7123	RIVERSIDE	28	33 53	117 38	570		MID	CORPS OF ENGINEERS	C
PRIEST VALLEY	7150	MONTEREY	24	36 10	120 41	2300	7A	7A	RUTH E MYERS	2 3 5
QUAKING ASPEN	7179	TULARE	1	36 07	118 32	7200		VAR	CORPS OF ENGINEERS	S
QUINCY RANGER STATION	7195	PLUMAS	8	39 56	120 57	3409	8A	8A	U S FOREST SERVICE	2 3 5
QUINN RANGER STATION	7205	TULARE	1	36 20	118 35	3300		VAR	CORPS OF ENGINEERS	S
RAMONA SPAULDING	7231	SAN DIEGO	33	33 04	116 51	1470	6P	6P	LOUIS B SPAULDING	2 3 5
RANCHITA	7244	SAN DIEGO	33	33 12	116 32	4000		7A	CORPS OF ENGINEERS	3
RANDSBURG	7253	KERN	15	35 22	117 39	3570	6P	6P	KERN CO FIRE DEPT	2 3 5
RAYWOOD FLATS	7279	SAN BERDINO	6	34 03	116 49	6620		5P	CALIF ELEC POWER CO	3
RED BLUFF WB AIRPORT	7292	TEHAMA	23	40 09	122 15	341	MID	MID	U S WEATHER BUREAU	2 3 5 C
REDDING FIRE STA NO 2	7296	SHASTA	23	40 35	122 24	577	5P	5P	REDDING FIRE CHIEF	2 3 5 C
REDLANDS	7306	SAN BERDINO	28	34 03	117 11	1318	MID	5P	REDLANDS DAILY FACTS	2 3 5
REDWOOD CITY	7339	SAN MATEO	4	37 29	122 14	31	5P	5P	CITY FIRE DEPT STA 2	2 3 5
REDWOOD VALLEY	7351	MENDOCINO	22	39 16	123 12	718		MID	THOMAS M JAMESON	C
REPRESA	7370	SACRAMENTO	1	38 42	121 10	305		MID	FOLSOM STATE PRISON	3
#RICHMOND	7414	CONTRA COSTA	4	37 56	122 21	55	4P	4P	CITY OF RICHMOND	2 3 5
RICHMOND FIELD STATION	7416	CONTRA COSTA	4	37 55	122 20	10	8A	5P	FAY KRONE	2 3 5 6
RIVERSIDE FIRE STA NO 3	7470	RIVERSIDE	28	33 57	117 24	820	5P	5P	RIVERSIDE FIRE DEPT	2 3 5
RIVERSIDE CITRUS	7473									
EXPERIMENT STATION	7473	RIVERSIDE	28	33 58	117 20	1045	8A	8A	CITRUS EXP STATION	2 3 5 6 C G
ROBERTSON FLAT	7492	PLACER	2	39 10	120 30	6250		VAR	CORPS OF ENGINEERS	S
ROCK CREEK	7510	INYO	19	37 27	118 44	9700		VAR	DEPT WATER RESOURCES	S
ROCKLIN	7516	PLACER	1	38 48	121 14	239	6A	6A	RAYMOND H JOHNSON	2 3 5
ROSE MARIE MEADOW	7560	FRESNO	27	37 19	118 52	10000		VAR	SO CALIF EDISON CO	S
ROUND MEADOW	7579	TULARE	10	35 58	118 21	9000		VAR	CALIF STATE ENG	S
ROUND MOUNTAIN	7580	SHASTA	23	40 48	121 57	2010		7A	LLOYD D COMPTON	3
RUNNING SPRINGS	7600	SAN BERDINO	28	34 12	117 05	6000		MID	STATE DIV OF HWYS	C
SACHES SPRINGS	7623	TUOLUMNE	37	38 06	119 51	7900		VAR	HETCH HETCHY WTR SUP	S
SACRAMENTO WB AIRPORT	7630	SACRAMENTO	23	38 31	121 30	17	MID	MID	U S WEATHER BUREAU	2 3 5 C
#SACRAMENTO WB CITY	7633	SACRAMENTO	23	38 35	121 30	25	MID	MID	U S WEATHER BUREAU	2 3 5 C
SADDLE CAMP RANGER STA	7637	TEHAMA	23	40 10	122 48	3850		VAR	U S WEATHER BUREAU	S
SAGEHEN CREEK	7641	NEVADA	36	39 26	120 14	6337		5P	UNIVERSITY OF CALIF	3
SAINT HELENA	7643	NAPA	17	38 30	122 28	255	6P	6P	EDWIN L PAULSON	2 3 5
SAINT HELENA 4 WSW	7646	NAPA	17	38 30	122 32	1792		MID	EDWIN H LEARNED	C
SAINT HELENA 7 NE	7649	NAPA	23	38 34	122 22	1050		MID	CLARA B ABREAU	C
SAINT JOHN	7656	GLENN	23	39 43	122 10	145		7A	JAMES A STURGEON	3
SAINT MARYS COLLEGE	7661	CONTRA COSTA	4	37 50	122 06	625	5P	5P	BROTHER U BENEDICT	2 3 5 C
SALINAS CAA AIRPORT	7669	MONTEREY	24	36 40	121 36	74	MID	MID	U S CIVIL AERO ADM	2 3 5
SALINAS DAM	7672	SN LUIS OBPO	24	35 20	120 30	1350		8A	SN LUIS OBPO CO FCD	3
SALSIPUEDES GAGING STA	7681	SNTA BARBARA	32	34 35	120 24	250		VAR	US GEOLOGICAL SURVEY	S
SALSIPUEDES JALAMA DIV	7684	SNTA BARBARA	32	34 32	120 23	1150		VAR	US GEOLOGICAL SURVEY	S
SALT SPRINGS PWR HOUSE	7689	AMADOR	16	38 30	120 13	3700	3P	3P	P G + E COMPANY	2 3 5 6 S
SALYER RANGER STATION	7698	TRINITY	35	40 53	123 35	623	8A	8A	U S FOREST SERVICE	2 3 5
SAN ANDREAS 3 S	7702	CALAVERAS	[illegible]	38 09	120 41	1100		7A	CALAVERAS CEMENT CO	3
SAN ANTONIO CYN MOUTH	7711	LOS ANGELES	28	34 10	117 40	2394	4P	4P	SO CALIF EDISON CO	2 3 5
SAN ANTONIO SANTA MARIA	7713	SNTA BARBARA	33	34 49	120 21	1000		VAR	US GEOLOGICAL SURVEY	S
SAN BENITO	7719	SAN BENITO	20	36 31	121 05	1360		MID	JOHN M SHIELDS	C
SAN BERNARDINO CO HOSP	7723	SAN BERDINO	28	34 08	117 16	1125	6P	6P	S B COUNTY HOSPITAL	2 3 5
SAN CLEMENTE DAM	7731	MONTEREY	4	36 26	121 42	630		7A	CALIF WTR + TEL CO	3
SANDBERG PATROL	7734									
STATION FC 130 B	7734	LOS ANGELES	29	34 45	118 43	4025		4P	L A CO FIRE WARDEN	3
SANBERG WB	7735	LOS ANGELES	29	34 45	118 44	4517	MID	MID	U S WEATHER BUREAU	2 3 5 7 C
#SAN DIEGO WB AIRPORT	7740	SAN DIEGO	33	32 44	117 10	19	MID	MID	U S WEATHER BUREAU	2 3 5 C
SAN DIMAS FIRE WRD FC95	7749	LOS ANGELES	26	34 06	117 48	960		5P	L A CO FIRE WARDEN	3
SAN DIMAS TANBARK FLAT	7750	LOS ANGELES	26	34 12	117 46	2750		MID	U S FOREST SERVICE	C G
SAN FELIPE BELL STATION	7755	SANTA CLARA	20	37 02	121 19	355		MID		C
SAN FERNANDO	7759	LOS ANGELES	13	34 16	118 28	965	6P	6P	S F HEIGHTS LEMON AN	2 3 5
SAN FERNANDO PH 3	7762	LOS ANGELES	13	34 19	118 30	1248		MID	CORPS OF ENGINEERS	C
#SAN FRANCISCO CALIF	7765									
ACADEMY OF SCIENCES	7765	SAN FRANCISCO	4	37 46	122 28	245	4P	4P	CALIF ACADEMY OF SCI	2 3 5 C
SAN FRANCISCO	7767									
RICHMOND SUNSET	7767	SAN FRANCISCO	4	37 47	122 30	18		MID	CITY SAN FRANCISCO	C
#SAN FRANCISCO WB AP	7769	SAN MATEO	4	37 37	122 23	8	MID	MID	U S WEATHER BUREAU	2 3 5 C
#SAN FRANCISCO	7772									
FEDERAL BUILDING	7772	SAN FRANCISCO	4	37 47	122 25	52	MID	MID	U S WEATHER BUREAU	2 3 5 C
SAN GABRIEL CANYON PH	7776	LOS ANGELES	26	34 09	117 54	744		5P	PASADENA WATER DEPT	3
SAN GABRIEL DAM FC425BE	7779	LOS ANGELES	26	34 12	117 52	1481		5P	F K DE VORE	3 C
SAN GABRIEL FIRE DEPT	7785	LOS ANGELES	13	34 06	118 06	430	4P	4P	CITY FIRE DEPARTMENT	2 3 5
SAN GREGORIO 3 SE	7807	SAN MATEO	4	37 18	122 20	355	5P	5P	POMPONIO RANCH	2 3 5
SAN JACINTO	7810	RIVERSIDE	33	33 48	116 59	1550	7P	7P	BYRON JOHANSEN	2 3 5
SAN JACINTO RANGER STA	7813	RIVERSIDE	33	33 47	116 58	1560		MID	STATE DIV OF FSTRY	C
SAN JOAQUIN EXP RANGE	7817	MADERA	27	37 05	119 44	1470		MID	U S FOREST SERVICE	C
#SAN JOSE	7821	SANTA CLARA	4	37 20	121 53	95	MID	MID	E O BILLWILLER	2 3 5 C
SAN JUAN BAUTISTA	7834	SAN BENITO	20	36 49	121 31	550		MID	MRS M A BINGHAM	C
SAN JUAN GUARD STATION	7837	ORANGE	33	33 36	117 31	730		MID	CORPS OF ENGINEERS	C
SAN LUIS OBISPO POLY	7851	SN LUIS OBPO	4	35 18	120 40	300	7A	7A	JOHN H PEROZZI	2 3 5 C
SAN MARCOS RANCH	7861	SNTA BARBARA	32	34 33	119 52	800	7A	7A	U S BUR RECLAMATION	2 3 5 C
#SAN MATEO	7864	SAN MATEO	4	37 34	122 20	30	5P	5P	CITY FIRE DEPARTMENT	2 3 5
SAN NICOLAS ISLAND	7870	VENTURA	33	33 14	119 28	502		MID	U S NAVY	C
#SAN PEDRO	7876	LOS ANGELES	33	33 43	118 16	10	5P	5P	MARINE EXCHANGE	2 3 5
#SAN RAFAEL	7880	MARIN	17	37 58	122 32	31	5P	5P	CITY ENGINEER	2 3 5
SAN RAMON 1 SSW	7882	CONTRA COSTA	4	37 46	121 59	555		MID	HOWARD C WIEDEMANN	C
SANTA ANA FIRE STATION	7888	ORANGE	28	33 45	117 52	115	5P	5P	SANTA ANA FIRE DEPT	2 3 5
SANTA ANA RIVER PH 3	7891	SAN BERDINO	28	34 07	117 07	1980		MID	CORPS OF ENGINEERS	C
SANTA ANA RIVER PH NO 1	7894	SAN BERDINO	28	34 08	117 04	2765	1P	1P	SO CALIF EDISON CO	2 3 5
SANTA ANITA FERN FC 432	7897	LOS ANGELES	13	34 12	118 01	2035		5P	G ROBINSON	3
SANTA BARBARA	7902	SNTA BARBARA	33	34 26	119 42	100	5P	5P	S BARBARA FIRE DEPT	2 3 5 C
SANTA BARBARA CAA AP	7905	SNTA BARBARA	33	34 26	119 50	9	MID	MID	U S CIVIL AERO ADM	2 3 5
SANTA BARBARA POTRERO	7908	SNTA BARBARA	30	34 47	119 39	5200		MID	CORPS OF ENGINEERS	C
SANTA BARBARA TV PEAK	7909	SNTA BARBARA	32	34 32	119 57	4000		5P	TV STATION KEYT	3
SANTA CLARA UNIVERSITY	7912	SANTA CLARA	4	37 21	121 56	88	5P	5P	UNIV OF SANTA CLARA	2 3 5
SANTA CRUZ	7916	SANTA CRUZ	4	36 59	122 01	125	5P	5P	ROBERT E BURTON	2 3 5
SANTA FE DAM	7926	LOS ANGELES	13	34 07	117 58	427		8A	CORPS OF ENGINEERS	3 C
SANTA MARGARITA 2 SW	7931	SN LUIS OBPO	24	35 22	120 38	1250		6P	CLARENCE MC KUSICK	3
SANTA MARGARITA BOOSTER	7933	SN LUIS OBPO	24	35 23	120 38	1153		8A	JOHN E JONES JR	3
SANTA MARIA	7940	SNTA BARBARA	30	34 57	120 26	224	8A	8A	A A HOWARD	2 3 5
SANTA MARIA 14 ENE	7942	SNTA BARBARA	30	35 01	120 12	815		7A	JAMES R JENSEN	3
SANTA MARIA WB AIRPORT	7946	SNTA BARBARA	30	34 54	120 27	238	MID	MID	U S WEATHER BUREAU	2 3 5 C
SANTA MONICA	7950	LOS ANGELES	33	34 01	118 29	80		4P	CITY SANTA MONICA	3
#SANTA MONICA PIER	7953	LOS ANGELES	33	34 01	118 30		5P	5P	S M LIFEGUARD SER	2 3 5
SANTA PAULA	7957	VENTURA	29	34 21	119 04	265	8A	8A	ERVIN D STUART	2 3 5
SANTA PAULA 3 SE	7959	VENTURA	33	34 20	119 01	2250		MID	SHELL OIL CO	C
SANTA ROSA	7965	SONOMA	22	38 27	122 43	167	7A	7A	CLARENCE S NEWBERRY	2 3 5
SANTA SUSANA 4 NNE	7973	VENTURA	33	34 20	118 42	1520		MID	CERRO VIEJO RANCH	C
SANTA YNEZ	7976	SNTA BARBARA	32	34 37	120 06	600		MID	SNTA YNEZ HIGH SCHL	C
SANTIAGO DAM	7987	ORANGE	28	33 48	117 43	1025		8A	CORPS OF ENGINEERS	3 C
SAUGUS POWER PLANT NO 1	8014	LOS ANGELES	29	34 35	118 27	2105		6A	L A PWR + LIGHT DEPT	3
SAWYERS BAR RANGER STA	8025	SISKIYOU	12	41 18	123 08	2169		8A	U S FOREST SERVICE	3
#SCOTIA	8045	HUMBOLDT	7	40 29	124 06	139	8A	8A	PACIFIC LUMBER CO	2 3 5
SEARSVILLE LAKE	8068	SAN MATEO	4	37 24	122 14	350		8A	AUSTIN CLAPP	3
SEBASTOPOL 4 S	8072	SONOMA	22	38 21	122 50	175		MID	WILLIAM G SANDERS	C
SEPULVEDA DAM	8092	LOS ANGELES	13	34 10	118 28	740		8A	CORPS OF ENGINEERS	3 C
SHAFFER TOOL WORKS BREA	8119	ORANGE	26	33 55	117 54	360		8A	CORPS OF ENGINEERS	3
SHASTA DAM	8135	SHASTA	23	40 43	122 25	1076	8A	8A	U S BUR RECLAMATION	2 3 5 6 C
SHELL ABSORPTION PLANT	8158	LOS ANGELES	26	33 57	117 54	800		9A	CORPS OF ENGINEERS	3
SHINGLE	8173	ELDORADO	1	38 40	120 55	1375		7A	THEODORE B HEUSNER	3
SIERRA CITY	8207	SIERRA	8	39 34	120 38	4175	8A	8A	WILLIAM G KIRCHNER	2 3 5 7
SIERRA MADRE 1 N	8210	LOS ANGELES	13	34 10	118 04	1153	6P	6P	MISS E MC KINNEY	2 3 5
SIERRAVILLE RANGER STA	8218	SIERRA	8	39 35	120 22	4975	8A	8A	U S FOREST SERVICE	2 3 5 7 C
SIGNAL HILL FC 415	8230	LOS ANGELES	13	33 48	118 10	115		5P	GEORGE I O RORKE	3 C
SILVERADO RANGER STA	8243	RIVERSIDE	28	33 45	117 40	1100		MID	CORPS OF ENGINEERS	C
SIMI 3 E	8258	VENTURA	33	34 16	118 44	920		MID	SIMI FIRE STATION	C
SISQUOC SOUTH FORK CAMP	8266	SNTA BARBARA	30	34 46	119 46	2500		MID	CORPS OF ENGINEERS	C
SKAGGS SPRINGS	8272									
LAS LOMAS RANCH	8272	SONOMA	22	38 41	123 08	1930		8A	JOHN K LEITHOLD	3
SLACK CANYON	8276	MONTEREY	24	36 05	120 40	1730		MID	CALIF DIV OF FSTRY	C
SLOUGHHOUSE 6 SE	8293	SACRAMENTO	16	38 28	121 05	160		8A	ORIN W VAN VLECK	3
SMITH RIVER 3 WNW	8311	DEL NORTE	17	41 57	124 12	25		8A	WILLIAM M RILEY	3
SNOW CREEK UPPER	8317	RIVERSIDE	6	33 52	116 41	1940		9A	PALM SPRINGS WTR CO	3
SNOW FLAT	8318	MARIPOSA	14	37 50	119 30	8700		VAR	DEPT WATER RESOURCES	S
SODA SPRINGS	8331	NEVADA	8	39 19	120 23	6750	8A	8A	ARTHUR COUILLARD	2 3 5 7 C
SOLEDAD	8338	MONTEREY	24	36 26	121 19	204		8A	JAN M JACOBSEN	3
SOMESBAR 1 W	8346	HUMBOLDT	12	41 23	123 29	550		8A	EARL S BELLMAN	3
SOMIS 2 NNW	8347	VENTURA	33	34 17	119 00	510		MID	RICHARD BARD JR	C
SOMIS 3 NE	8348	VENTURA	33	34 17	118 58	490		8A	LAWTON INVESTMENT CO	3
SOMIS 3 NW	8349	VENTURA	33	34 17	119 03	510		8A	BERYLWOOD INVEST CO	3
SOMIS 5 WNW	8350	VENTURA	33	34 17	119 04	520		MID	JOHN DE RONI	C
SONOMA	8351	SONOMA	17	38 17	122 27	20	5P	5P	LAURENCE W DICKEY	2 3 5
SONORA	8353	TUOLUMNE	37	37 59	120 23	1830	8A	8A	P G + E COMPANY	2 3 5
S E FARALLON	8376	SAN FRANCISCO	4	37 42	123 00	27		MID	U S COAST GUARD	C
SO ENTRANCE YOSEMITE NP	8380	MARIPOSA	14	37 30	119 38	5135	4P	4P	US NAT PARK SERVICE	2 3 5 7
SOUTH LAKE	8406	INYO	19	37 10	118 34	9500		VAR	CALIF ELEC POWER CO	S
SPADRA PACIFIC	8436									
COLONY FC 356 C	8436	LOS ANGELES	26	34 03	117 49	690		4P	R S HUTCHINSON	3 C
SPRECKELS HWY BRIDGE	8446	MONTEREY	24	36 36	121 41	60		8A	MRS W B HENNES	3
SPRINGVILLE 7 ENE	8455	TULARE	9	36 10	118 42	2470		7A	ELMER A SUTTON	3
SPRINGVILLE RANGER STA	846	TULARE	9	36 08	118 48	1050		MID	U S FOREST SERVICE	C
SPRINGVILLE TULE	8463									
HEADWORKS	8463	TULARE	9	36 12	118 39	4070		MID	P G + E COMPANY	C
SQUAW VALLEY LODGE	8474	PLACER	36	39 12	120 14	6226	4P	9A	SQUAW VLY DEVEL CO	2 3 5 7
SQUIRREL INN 1	8476	SAN BERDINO	15	34 14	117 15	5239		5P	EDGAR L KEISTER	3
SQUIRREL INN 2	8479	SAN BERDINO	15	34 14	117 14	5723	5P	5P	LEROY KEMP	2 3 5 7
STATE LAKES	8510	FRESNO	11	36 56	118 35	10200		VAR	CORPS OF ENGINEERS	S
STATUM MEADOW	8514	FRESNO	11	36 56	118 55	8300		VAR	CORPS OF ENGINEERS	S
STAYTON MINE	8517	SAN BENITO	20	36 55	121 13	2975		MID	RANAR B KNOX	C
STOCKTON DISPOSAL PLANT	8554	SAN JOAQUIN	27	37 56	121 20	11		MID	CITY OF STOCKTON	C
#STOCKTON CAA AIRPORT	8558	SAN JOAQUIN	27	37 54	121 15	22	MID	MID	U S CIVIL AERO ADM	2 3 5
STOCKTON FIRE STATION 4	8560	SAN JOAQUIN	27	37 58	121 18	11	8A	8A	STOCKTON FIRE DEPT	2 3 5
STOCKTON MOWRY BRIDGE	8562	SAN JOAQUIN	27	37 51	121 23	15	5P	5P	MARTIN P MUHS	2 3 5 6
STONYFORD RANGER STA	8580	COLUSA	23	39 23	122 33	1168		8A	U S FOREST SERVICE	3
STONY GORGE RESERVOIR	8587	GLENN	23	39 35	122 32	800	5P	5P	ORLAND UNIT WU ASSN	2 3 5 C
STOUTS MEADOW	8591	SHASTA	21	41 10	121 56	5300		VAR	DEPT WATER RESOURCES	S
STRAWBERRY VALLEY	8606	YUBA	[illegible]	39 34	121 06	3784	5P	5P	SOPER-WHEELER CO	2 3 5 7
SUGARLOAF MEADOW	8635	TULARE	11	36 43	118 40	7200		VAR	CORPS OF ENGINEERS	S
SUNLAND	8660	LOS ANGELES	13	34 16	118 18	1460	7P	7P	FRANK T STEVENS	2 3 5
SUNSET BEACH STATE PARK	8680	SANTA CRUZ	2	36 54	121 50	85		MID	CAL DIV BEACH + PARK	C
SURF 2 ENE	8697	SNTA BARBARA	32	34 41	120 34	105		MID	US DISCIPLINARY BKS	C
SUSANA KNOLLS	8700	VENTURA	33	34 16	118 40	1085		8A	SUSANA KN FIRE STA	3
SUSANVILLE	8701	LASSEN	18	40 25	120 39	4195		8A	CITY OF SUSANVILLE	3
SUSANVILLE AIRPORT	8702	LASSEN	18	40 23	120 33	4148	10P	10P	DAVID BARR	2 3 5 7
SUSANVILLE 1 WNW	8703	LASSEN	18	40 26	120 40	4555		MID	STATE DIV OF FSTRY	C
SUTTER HILL RANGER STA	8713	AMADOR	16	38 23	120 48	1580		8A	STATE DIV OF FSTRY	3
TABLE MOUNTAIN	8748	LOS ANGELES	6	34 23	117 41	7500	5P	5P	SMITHSONIAN OBSY	2 3 5 7
TAFT	8752	KERN	10	35 09	119 28	1025		MID	KERN CO FORESTRY FIRE DEPARTMENT	C
TAHOE	8758	PLACER	36	39 10	120 09	6228	8A	8A	ARTHUR E FRODENBERG	2 3 5 6 7
TALBOT CAMP	8771	PLACER	1	39 12	120 22	6000		VAR	DEPT WATER RESOURCES	S
TEHACHAPI	8826	KERN	10	35 08	118 27	3975	6P	6P	MRS ANITA COWAN	2 3 5 7
TEHACHAPI RANGER STA	8832	KERN	10	35 08	118 27	3975		MID	KERN CO FIRE DEPT	C
TEJON RANCHO	8839	KERN	10	35 02	118 45	1425	6P	6P	TEJON RANCH COMPANY	2 3 5
TENNANT	8860	SISKIYOU	12	41 35	121 55	4750		5P	MRS MARGARET KNOLL	3
TERMO	8873	LASSEN	18	40 52	120 27	5300		MID	SULO E LAKSO	C
THE CEDARS	8881	PLACER	1	39 15	120 21	5900		VAR	CORPS OF ENGINEERS	S
THE GEYSERS	8885	SONOMA	22	38 48	122 49	1600		MID	FRANK A DEWEY	C
THERMAL CAA AIRPORT	8892	RIVERSIDE	6	33 37	116 10	-120	MID	MID	U S CIVIL AERO ADM	2 3 5 C
THOUSAND OAKS 2 N	8905	VENTURA	33	34 12	118 50	915		8A	HILLSDALE RANCH	3
THREE RIVERS 6 SE	8912	TULARE	9	36 22	118 51	2700		MID	GLENN BAKER	C
THREE RIVERS EDISON PH2	8914	TULARE	9	36 28	118 53	950	5P	5P	SO CALIF EDISON CO	2 3 5
THREE RIVERS EDISON PH1	8917	TULARE	9	36 28	118 52	1140		MID	SO CALIF EDISON CO	C
TIGER CREEK POWER HOUSE	8928	AMADOR	16	38 28	120 27	2355	4P	4P	P G + E COMPANY	2 3 5 C
TOPANGA RANGER STA FC 6	8967	LOS ANGELES	33	34 05	118 36	747		5P	L A CO FIRE WARDEN	3
TOPAZ LAKE	8970	MONO	38	38 40	119 33	5044	6P	6P	TOPAZ INSPECTION STA	2 3 5 7
TORRANCE	8973	LOS ANGELES	33	33 50	118 20	87	4P	4P	TORRANCE FIRE DEPT	2 3 5
TRABUCO CANYON	8992	ORANGE	33	33 39	117 36	970		MID	ORANGE CO PARK DEPT	C
TRACY 2 SSE	8997	SAN JOAQUIN	27	37 43	121 25	105		MID	AAGE R TUGEL	C
TRACY CARBONA	8999	SAN JOAQUIN	27	37 42	121 25	140	7A	7A	BANTA CARBONA IR CO	2 3 5
TRACY PUMPING PLANT	9001	ALAMEDA	27	37 48	121 35	61	6P	6P	U S BUR RECLAMATION	2 3 5 6
TRINITY CENTER RS	9023	TRINITY	35	41 00	122 41	2295		MID	U S FOREST SERVICE	C
TRONA	9035	SAN BERDINO	6	35 47	117 23	1695	8A	8A	AMERICAN P + G CO	2 3 5
TRUCKEE RANGER STATION	9043	NEVADA	36	39 20	120 11	5982	8A	8A	U S FOREST SERVICE	2 3 5 C
TUJUNGA MILL CR FC 470	9049	LOS ANGELES	13	34 23	118 05	4600		MID	LOS ANGELES CO FCD	C
TULELAKE	9053	SISKIYOU	12	41 58	121 28	4035	5P	5P	TULELAKE W U ASSN	2 3 5 6 7 C
TULELAKE 5 WSW	9056	SISKIYOU	12	41 55	121 34	4033		5P	TULELAKE W U ASSN	3 6
TUNNEL RANGER STATION	9061	TULARE	10	36 22	118 17	8950		VAR	U S WEATHER BUREAU	S
TUOLUMNE MEADOWS	9063	TUOLUMNE	37	37 53	119 20	8600		VAR	DEPT WATER RESOURCES	S
TURLOCK	9073	STANISLAUS	14	37 29	120 51	104		8A	W W FERGUSON	3
TURNTABLE CREEK	9083	SHASTA	23	40 46	122 18	1080	8A	8A	U S BUR RECLAMATION	2 3 5 6
TUSTIN IRVINE RANCH	9087	ORANGE	33	33 44	117 47	118	3P	3P	THE IRVINE COMPANY	2 3 5
TWENTYNINE PALMS	9099	SAN BERDINO	6	34 08	116 03	1990	5P	5P	US NAT PARK SERVICE	2 3 5
TWIN LAKES	9105	ALPINE	1	38 42	120 03	7829	3P	3P	P G + E COMPANY	2 3 5 7
UKIAH	9122	MENDOCINO	22	39 09	123 12	623	5P	5P	CITY FIRE DEPARTMENT	2 3 5
UKIAH 4W	9126	MENDOCINO	22	39 09	123 16	1550		8A	MARJORIE S DORY	3
UKIAH MASONITE	9129	MENDOCINO	22	39 10	123 12	615		MID	MASONITE CORPORATION	C
UNION OIL STEARNS	9138									
ABSORBTION PLANT	9138	ORANGE	26	33 56	117 52	700		6A	CORPS OF ENGINEERS	3
#UNIVERSITY OF CALIF	9152									
AT LOS ANGELES	9152	LOS ANGELES	33	34 04	118 27	440	4P	4P	U C L A	2 3 5

STATION INDEX

CONTINUED

Station	Index No.	County	Drainage ‡	Latitude	Longitude	Elevation	Observation Time Temp.	Observation Time Precip.	Observer	Refer To Tables
UPLAND	9157	SAN BERDINO	26	34 08	117 40	1840	6P	6P	ROBERT BEARD	2 3 5
UPPER LAKE 7 W	9167	LAKE	23	39 11	123 02	1520		4P	PETER V PEDRONCINI	3
UPPER LAKE RANGER STA	9173	LAKE	23	39 10	122 55	1347	4P	4P	U S FOREST SERVICE	2 3 5
UPPER MATTOLE	9177	HUMBOLDT	17	40 15	124 11	255		5P	WESLEY C ROSCOE	3
UPPER SAN LEANDRO	9185									
FILTERS	9185	ALAMEDA	4	37 46	122 10	413		MID	E BAY MUN UTL DIST	C
UPPER TRES PINOS	9189	SAN BENITO	20	36 38	121 02	2350		MID	ELDON FANCHER	C
VACAVILLE	9200	SOLANO	23	38 22	122 00	175	6P	6P	C J UHL	2 3 5
VALLETON	9221	MONTEREY	24	35 53	12[illegible] 42	950		MID	MRS AMY CURTIS	C
VALLEY CENTER 3 NE	9228	SAN DIEGO	33	33 16	117 01	1615		7A	C F IVERSON	[illegible]
VALYERMO RANGER STATION	9251	LOS ANGELES	15	34 27	117 51	3700	4P	4P	U S FOREST SERVICE	2 3 5
VAN NUYS CITY	9260									
WAREHOUSE FC 15	9260	LOS ANGELES	13	34 11	118 27	695		8A	W C WOODSON	3
VENADO	9273	SONOMA	22	38 37	123 01	1260		MID	JOHN B HARPER	C
VENTURA	9285	VENTURA	33	34 17	119 18	45		8A	ROY PINKERTON	3
VERMILION VALLEY	9301	FRESNO	27	37 22	118 59	7520		VAR	SO CALIF EDISON CO	S[illegible]
VICTORVILLE PUMP PLANT	9325	SAN BERDINO	6	34 33	117 18	2900	8A	8A	VICTOR CO WATER DIST	2 3 5 C
VINCENT PATROL	9345									
STATION FC 129	9345	LOS ANGELES	29	34 29	118 08	3135		5P	L A CO FIRE WARDEN	3
VINTON	9351	PLUMAS	8	39 49	120 11	4945		4P	FRANK DOTTA	3
VISALIA	9367	TULARE	9	36 20	119 18	354	9A	9A	TULARE COUNTY C OF C	2 3 5
VOLCANOVILLE	9382	ELDORADO	1	38 59	120 47	3036		8A	ELMER C OGLE	3
VOLLMERS	9386	SHASTA	23	40 57	122 26	1359		7A	W J VOLLMERS	3 C
VOLTA POWER HOUSE	9390	SHASTA	23	40 27	121 52	2200	4P	4P	P G + E COMPANY	2 3 5 C
WALLACE	9418	CALAVERAS	2	38 12	12[illegible] 59	197		5P	JAMES A FOWLER	3
WALMAR SCHOOL	9420	CONTRA COSTA	4	37 57	122 05	128		12M	STUART P BERKELEY	3
WALNUT CREEK	9423	CONTRA COSTA	4	37 54	122 04	190	8A	8A	RAY I WHITTEMORE	2 3 5
WALNUT CREEK 2 ENE	9426	CONTRA COSTA	4	37 54	122 01	220		MID	TOMAS [illegible] VANASEK	C
WALNUT CREEK 4 E	9427	CONTRA COSTA	4	37 54	121 59	400		9A	MRS ERNA G IRVING	3
WALNUT GROVE	9428	SACRAMENTO	23	38 14	121 31	23	5P	5P	DELTA FARM BUR CTR BY PAUL LACKAS	2 3 5 6
WALNUT PATROL	9431									
STATION FC 102 B	9431	LOS ANGELES	26	34 00	117 52	488		4P	E PEDERSON	3
WARNER SPRINGS	9447	SAN DIEGO	33	33 17	116 38	3180	4P	4P	WARNERS RESORT CO	2 3 5 C
WASCO	9452	KERN	10	35 36	119 20	333	8A	8A	FERNANDO L ANAYA	2 3 5
WASIOJA PATTERSON RANCH	9457	SNTA BARBARA	30	34 59	119 54	2175		MID	WILHER F PATTERSON	C
WATSONVILLE WATERWORKS	9473	SANTA CRUZ	20	36 56	121 46	95	8A	8A	JOHN L KISTLER	2 3 5
WAWONA RANGER STATION	9482	MARIPOSA	14	37 32	119 40	3975		MID	U S NAT PARK SERVICE	C
WEAVERVILLE RANGER STA	9490	TRINITY	35	40 44	122 56	2050	8A	8A	U S FOREST SERVICE	2 3 5 C
WEED 1 S	9499	SISKIYOU	12	41 25	123 23	3630	8A	8A	CHESTER I KIMREY	2 3 5
WELDON	9512	KERN	10	35 40	118 17	2653		MID	WESLEY G LEAZENBY	C
WEST BIG PINE LOOKOUT	9532	SNTA BARBARA	32	34 42	119 40	6500		VAR	U S WEATHER BUREAU	
WESTHAVEN	9560	FRESNO	11	36 13	119 59	285		7A	BOSTON LAND COMPANY	3
WEST POINT 3 SW	9583	CALAVERAS	16	38 22	120 33	2400		6P	W B MANKER	3
WESTVILLE	9597	PLACER	1	39 11	120 39	5200		VAR	CORPS OF ENGINEERS	
WESTWOOD 3 WSW	96[illegible]0	LASSEN	8	40 18	121 03	4990	5P	5P	WALTER R FERGUSON	2 3 5 7
WHEATLAND 2 NE	96[illegible]5	YUBA	8	39 02	121 24	113		MID	THOMAS A FERGUSON	C
WHEELER	9612	MENDOCINO	17	39 53	123 55	50	5P	5P	WOLF CREEK TIMBER CO	2 3 5
WHEELER SPRINGS 2 SW	9615	VENTURA	33	34 29	119 18	850		MID	KENNETH P SHELDON	C
WHEELER SPRINGS 7 N	9618	VENTURA	29	34 36	119 20	4150		MID	ROSCOE C WILBER	C
WHITE MOUNTAIN 1	9632	MONO	6	37 30	118 11	10150	8A	8A	UNIVERSITY OF CALIF	2 3 5 7
WHITE MOUNTAIN 2	9633	MONO	6	37 35	118 14	12470	8A	8A	UNIVERSITY OF CALIF	2 3 5 7
WHITE ROCK	9639	SACRAMENTO	16	38 34	121 05	353		7A	EDMOND F PAYEN	3
WHITTIER CITY HALL	9660									
FC 106 C	9660	LOS ANGELES	26	33 59	118 02	340		5P	K R WARREN	3
WILLIAMS	9677	COLUSA	23	39 09	122 09	86	8A	8A	CITY OF WILLIAMS	2 3 5 C
WILLITS HOWARD FOREST	9685									
RANGER STATION	9685	MENDOCINO	7	39 21	123 19	1900		MID	STATE DIV OF FSTRY	C
WILLOWS	9699	GLENN	23	39 32	122 12	140	8A	8A	H R ALLARD	2 3 5
WINCHESTER	9722	RIVERSIDE	33	33 42	117 05	1470		MID	JIM M BLACKMORE	C
WINTERS	9742	YOLO	23	38 32	121 58	135	8A	8A	CITY OF WINTERS	2 3 5
WOFFORD HEIGHTS	9754	KERN	10	35 43	118 27	2700		SS	JAMES H JORGENSEN	3
WOODCHUCK MEADOW	9773	FRESNO	11	37 02	118 54	9200		VAR	CORPS OF ENGINEERS	
WOODFORDS	9775	ALPINE	3	38 47	119 49	5671	5P	5P	MRS GLEN BARR	2 3 5 7
WOODLAND 1 WNW	9781	YOLO	23	38 41	121 48	69	9A	9A	COUNTY OF YOLO	2 3 5
WRIGHTS	9814	SANTA CLARA	4	37 07	121 56	1600		6P		3
WRIGHTS LAKE	9816	ELDORADO	1	38 51	12[illegible] 14	6800		VAR	CORPS OF ENGINEERS	
YORBA LINDA	9847	ORANGE	26	33 53	117 49	395	6P	6P	RICHARD W JONES	2 3 5
YORKVILLE	9851	MENDOCINO	17	38 55	123 16	1100		MID	MRS LOLA A HILBERT	C
YOSEMITE NATIONAL PARK	9855	MARIPOSA	14	37 45	119 35	3985	5P	5P	U S NAT PARK SERVICE	2 3 5 7 C
YREKA	9866	SISKIYOU	12	41 43	122 38	2631	8A	8A	U S FOREST SERVICE	2 3 5

NEW STATIONS

Station	Index No.	County	Drainage ‡	Latitude	Longitude	Elevation	Observation Time Temp.	Observation Time Precip.	Observer	Refer To Tables
BISHOP UNION CARBIDE	0824	INYO	13	3[illegible] 22	118 43	[illegible]450	10A	10A	UNION CARBIDE CO	3 5
GILROY	3417	SANTA CLARA	20	3[illegible] 00	121 34	194	9A	9A	GILROY FIRE DISTRICT	2 3 5
LOS GATOS 4 SW	5[illegible]25	SANTA CRUZ	4	37 11	122 02	24[illegible]5		8A	LEON S MILLER	3
NACIMIENTO DAM	6056	SAN LUIS OBPO	24	35 46	120 53	[illegible]0	4P	4P	MONTEREY CO FCWCD	2 3 5 6

‡ 1 AMERICAN, 2 CALAVERAS, 3 CARSON, 4 CENTRAL COAST, 5 COLORADO, 6 DESERT, 7 EEL, 8 FEATHER, 9 KAWEAH, 10 KERN, 11 KINGS, 12 KLAMATH, 13 LOS ANGELES, 14 MERCED, 15 MOJAVE, 16 MOKELUMNE, 17 NORTH COAST, 18 N.E. INTERIOR, 19 OWENS, 20 PAJARO, 21 PIT, 22 RUSSIAN, 23 SACRAMENTO, 24 SALINAS, 25 SAN DIEGO, 26 SAN GABRIEL, 27 SAN JOAQUIN, 28 SANTA ANA, 29 SANTA CLARA, 30 SANTA MARIA, 31 SANTA MARGARITA, 32 SANTA YNEZ, 33 SOUTH COAST, 34 STANISLAUS, 35 TRINITY, 36 TRUCKEE, 37 TUOLUMNE, 38 WALKER.

Additional information regarding the climate of California may be obtained by writing to the Weather Bureau State Climatologist, 557 Federal Office Building, 50 Fulton Street, San Francisco 2, California, or to any Weather Bureau Office near you.

Figures and letters following the station name, such as 12 SSW, indicate distance in miles and direction from the post office.

Delayed data and corrections will be carried only in the June and December issues of this bulletin.

Monthly and seasonal snowfall and heating degree days for the preceding 12 months will be carried in the June issue of this bulletin

Stations appearing in the Index, but for which data are not listed in the tables, are either missing or received too late to be included in this issue.

Divisions, as used in Table 2 became effective with data for January 1941.

Unless otherwise indicated, dimensional units used in this bulletin are: Temperature in °F., precipitation and evaporation in inches, and wind movement in miles. Monthly degree day totals are the sums of the negative departures of average daily temperatures from 65°F.

Evaporation is measured in the standard Weather Bureau type pan of 4-foot diameter unless otherwise shown by footnote following Table 6.

Long-term means from which departures are computed are based on 10 years or more of record ending generally with data for 1950.

Long-term means for full-time stations (those shown in the Station Index as "U. S. Weather Bureau") are based on the period 1921 - 1950, adjusted to represent observations taken at the present location.

Water equivalent values published in Table 7 are the water equivalent of snow, sleet or ice on the ground. Samples for obtaining measurements are taken from different points for successive observations; consequently occasional drifting and other causes of local variability in the snow pack result in apparent inconsistencies in the record.

Entries of snowfall in Tables 2 and 7, and in the Seasonal Snowfall table, include snow and sleet. Entries of snow on ground includ snow, sleet, and ice.

Data in Tables 3, 5, 6, and snowfall in Table 7, when published, are for the 24 hours ending at time of observation. The Station Index lists observation times in local standard time.

Snow on ground in Table 7 is at observation time for all except Weather Bureau and C.A.A. Stations. For these stations snow on ground values are at 4:30 a.m. PST, except for Bishop WB AP, Blue Canyon WB AP, and Sandberg WB which are taken at 6:00 a.m. PST.

- \- No record in Tables 3, 6, 7, and the Station Index. No record in Tables 2 and 5 is indicated by no entry. Consult the annual issue of this publication for interpolated monthly precipitation totals.
- \+ And also on a later date or dates.
- * Amount included in following measurement, time distribution unknown.
- \# Thermometers are generally exposed in a shelter located a few feet above sod-covered ground; however, the reference indicates that the thermometers are exposed in a shelter located on the roof of a building.
- // Gage is equipped with a windshield.
- AM Data based on an observational day ending before noon.
- AR This entry in time of observation column in Station Index means after rain.
- B Adjusted to a full month.
- C In the "Refer to Tables" column in the Station Index the letter "C" indicates recorder stations. These stations are processed for special purposes and are published later in "Hourly Precipitation Data".
- D Water equivalent of snowfall wholly or partly estimated, using a ratio of 1 inch water equivalent to every 10 inches of new snowfall.
- G In the "Refer to Tables" column in the Station Index the letter "G" indicates Daily Soil Temperatures are published.
- M One or more days of record missing; if average value is entered, less than 10 days' record is missing. See Table 5 for detailed daily record. Degree Day data, if carried for this station, have been adjusted to represent the value for the full month.
- R Amounts from recording gage. (These amounts are essentially accurate but may vary slightly from the amounts to be published later in "Hourly Precipitation Data".)
- S Storage precipitation station. Precipitation measurements, made at irregular intervals, will be published in the July or August or delayed data December issue of this publication.
- SS This entry in time of observation column in Station Index means observation made near sunset.
- T Trace, an amount too small to measure.
- V Includes total for previous month.
- VAR This entry in time of observation column in Station Index means variable.

Subscription Price: 20 cents per copy, monthly and annual; $2.50 per year. (Yearly subscription includes the Annual Summary.) Checks and money orders should be made payable to the Superintendent of Documents. Remittances and correspondence regarding subscriptions should be sent to the Superintendent of Documents, Government Printing Office, Washington 25, D. C.

NWRC, Asheville, N.C. --- 6/27/57 --- 2225

U. S. DEPARTMENT OF COMMERCE
SINCLAIR WEEKS, Secretary
WEATHER BUREAU
F. W. REICHELDERFER, Chief

AUG 14 1957

AGRICULTURAL REFERENCE DEPARTMENT
CLEMSON COLLEGE LIBRARY

CLIMATOLOGICAL DATA

CALIFORNIA

JUNE 1957

Volume LXI No. 6

ASHEVILLE: 1957

WEATHER SUMMARY

The weather over California was both warmer and drier than usual for June. The passage of a relatively weak storm front over the State on the 9th and 10th was responsible for most of the June rainfall and for about the only cool weather during the month. During the remainder of the month the presence of a rather persistent high pressure center over the eastern Pacific resulted in a considerable number of days with above average temperatures at nearly all reporting stations, and caused rapid snowmelt in the higher mountains. Streams ran bank-full in the Bishop area and highways were flooded in several places. Reports from the State Climatologist's office in San Francisco indicated that unusually high temperatures and low humidity from the 17th to 26th in southern California resulted in considerable sunscald and heat damage to walnuts, avocados, strawberries, string beans, and avocado foliage, and increased the drop of the citrus set. There was a 40 percent loss to string bean crops in San Diego County, a 50 percent loss to grapes in Coachella Valley, and up to $100,000 damage to strawberries in the Oxnard district. Low humidities also contributed to a high fire hazard statewide, with several bad fires occurring in southern California. On the 14th a whirlwind at the Millerton Lake National Recreation Area in Fresno County, "sounding like a jet plane" and lasting about two minutes, blew aluminum roofing and sections from a storage building as much as 400 yards.

Mean monthly temperature departures were positive at nearly every reporting station in the State, generally exceeding 3.5°. The extremes in anomaly ranged from -2.0° at Tehachapi to +7.2° at Kettleman Station. Substantial warming was widespread during the first six days of June, and from the 16th to 29th with mean daily temperatures 15° to 20° above average. Highest maximum temperatures were recorded in central and northern California most often on the 23d, 24th, and 25th; whereas in southern portions they most often occurred on the 17th, 18th, and 19th. This was the fourth warmest June at Bakersfield since 1900, the warmest at Bishop since 1949, the warmest of record at Burbank and Los Angeles, the second warmest at Red Bluff since 1926, and the warmest at San Francisco since 1947. Some examples of record-breaking highest daily temperatures for June included: the 104° at Los Angeles on the 18th was the highest since 1917, and 100° on the same day at Los Angeles Airport was the highest ever recorded there; the 112° at Bakersfield on the 25th was the highest ever recorded at the airport; and the 97° at San Diego on the 18th was also the highest of record. Daily maximums exceeding 120° occurred in the desert regions of southern California -- Palm Springs 121° on the 24th and 25th, Greenland Ranch 121° on the 26th and 28th, and Cow Creek 123° on the 25th, 26th, and 27th. Cooler weather occurred on various days generally from the 7th to 15th, dropping to as much as 14° below daily averages. The lowest minimum was 19° at White Mountain 2 on the 15th. Mean monthly temperatures ranged from a high of 99.2° at Cow Creek to a low of 40.5° at White Mountain 2.

Precipitation was very light statewide with the only appreciable amounts falling on the 9th and 10th. Measurements from this storm were essentially less than 0.50 inch although somewhat heavier amounts fell in the higher mountains. Only two stations received monthly totals in excess of an inch -- Pit River Power House 5 measured 1.04 inches and Cuyamaca measured 1.05 inches. The entire 1.05 inches at Cuyamaca was measured on the 10th and this was the greatest daily catch in the State. The last half of June was almost rain free throughout California with only a few widely scattered showers falling in the mountains during the last week, mostly in southern California. Over 100 stations received no measurable precipitation all month.

According to reports of the California Weekly Weather and Crop Bulletin and the California Crop and Livestock Reporting Service, the average condition of ranges and livestock was very good, remaining a few points above the 10-year average. The good condition of livestock was expected to continue during the summer months because of the better-than-average ranges and pastures. Warmer weather accelerated the growth of nearly all vegetable and fruit crops but at the same time also favored increased insect activity, especially alfalfa aphids in Imperial County. The grasshopper invasion was under control in Tehama County, but in Butte and Shasta Counties the hoppers were getting ahead of control. Despite the local crop damage attributable to heat, high winds in the Sacramento Valley on the 5th, 7th, and 12th delaying spraying and haying activities and the light but widespread rains on the 9th and 10th being a little unseasonal, fruit and vegetable crops were coming along nicely throughout the State.

Joseph R. Glantz
Climatologist
Weather Records Processing Center
San Francisco, California

Station		Temperature: Average Maximum	Average Minimum	Average	Departure From Long Term Means	Highest	Date	Lowest	Date	Degree Days	No. of Days Max 90° or Above	Max 32° or Below	Min 32° or Below	Min 0° or Below	Precipitation: Total	Departure From Long Term Means	Greatest Day	Date	Snow, Sleet: Total	Max. Depth on Ground	Date	No. of Days 10 or More	.50 or More	1.00 or More
RTH COAST DRAINAGE																								
ERPOINT	AM	83.3	50.3	66.8		97	26	42	14+	31	7	0	0	0	.00		.00		.0	0		0	0	0
WIN PAC UNION COL		84.6	54.2	69.4		100	24	40	15	36	10	0	0	0	.23	-.08	.23	9	.0	0		1	0	0
BAR RS	AM	91.5	47.9	69.7		105	26	40	14+	25	18	0	0	0	.01		.01	16	.0	0		0	0	0
LAHAN RS		87.8	44.1	66.0		102	25	33	16	51	14	0	0	0	.00		.00		.0	0		0	0	0
ILVILLE SAWYER		84.9	43.9	64.4		96	25+	34	14+	79	9	0	0	0	.14		.12	10	.0	0		1	0	0
VERDALE 3 SSE	AM	88.5	56.6	72.6	3.[illegible]	104	24+	48	1	10	13	0	0	0	.00	-.41	.00		.0	0		0	0	[illegible]
SCENT CITY 1 N		66.0M	49.9M	58.0M	0.9	71	16+	44	6+	204	0	0	0	0	.41	-1.42	.23	14	.0	0		2	0	0
TONS LANDING	AM	M	M	M		99	24	47	1+			0	0	0	.10		.10	10	.0	0		1	0	0
VALLEY		79.7	46.0	62.9	3.2	92	4	36	16	91	5	0	0	0	.60	-1.06	.30	12	.0	0		2	0	0
EKA WB CITY	R	62.0	52.3	57.2	1.6	68	1+	49	1+	228	0	0	0	0	.30	-.36	.15	12	.0	0		1	0	0
EST GLEN	AM	85.1	43.4	64.3	3.6	100	25	34	15	82	12	0	0	0	.00	-.88	.00		.0	0		0	0	0
T BRAGG	AM	65.0M	49.3	57.2M	1.0	70	17+	46	6+	229	0	0	0	0	.08	-.41	.04	5	.0	0		0	0	0
T BRAGG AVN		63.9	46.9	55.4	0.0	69	22	42	6+	282	0	0	0	0	.18	-.34	.13	5	.0	0		1	0	0
T JONES RS		85.5	44.3	64.9	3.4	98	25	33	16	68	12	0	0	0	.00	-.74	.00		.0	0		0	0	0
T ROSS		71.9	47.3	59.6		78	27	43	1	157	0	0	0	0	.00	-.72	.00		.0	0		0	0	0
TON 1 W		84.9	48.8	66.9	3.5	100	24	42	13	22	9	0	0	0	.12	-.27	.12	[illegible]	.0	0		1	0	0
ILTON AFB		81.3	54.7	68.0	3.6	97	24	50	1+	14	6	0	0	0	.01	-.15	.01	9	.0	0		0	0	0
ILTON AFB 1 E		83.8	48.7	66.3		97	23	42	1	35	10	0	0	0	.00		.00		.0	0		0	0	0
PY CAMP RS		90.0	48.3	69.2	3.1	100	24+	39	16	24	17	0	0	0	T	-.83	T	14	.0	0		0	0	0
LDSBURG		88.6	54.5	71.6	5.0	104	24	46	1	0	14	0	0	0	.40	.04	.40	9	.0	0		1	0	0
CE ISLAND		82.8	56.2	69.5		101	24	50	15	10	8	0	0	0	T		T	10	.0	0		0	0	[illegible]
TFIELD	AM	83.1	51.1	67.1	3.6	100	25	40	1	26	7	0	0	0	T	-.38	T	10	.0	0		0	0	[illegible]
MATH	R	66.9	50.3	58.6		72	21	45	16	183	0	0	0	0	.42		.13	5	.0	0		1	0	0
NT HEBRON RS	AM	77.5	38.5	58.0		89	5+	27	16	206	0	0	7	0	.09		.09	15	.0	0		0	0	0
A STATE HOSPITAL		84.7	51.7	68.2	3.4	105	24	45	16	8	8	0	0	0	.25	.04	.25	10	.0	0		1	0	0
CK PRAIRIE CR PARK		68.4	48.2	58.3	1.5	76	22+	42	16+	192	0	0	0	0	.48	-1.16	.18	5	.0	0		3	0	0
EANS		92.6	48.2	70.4	4.9	101	28	42	19	0	23	0	0	0	.00	-.91	.00		.0	0		0	0	0
ALUMA FIRE STA 2		82.7	49.8	66.3	2.9	104	24	42	1	41	9	0	0	0	T	-.23	T	9	.0	0		0	0	0
TER VALLEY PH		88.0M	49.5M	68.8M	1.7			42	13	29	15	0	0	0	.00	-.58	.00		.0	0		0	0	0
NT HELENA		88.4	52.6	70.5	3.5	104	24	46	1	3	13	0	0	0	.50	.22	.50	9	.0	0		1	1	0
YER RS	AM	85.7M	50.0M	67.9M		101	25+	43	15	36		0	0	0	.01	-.87	.01	13	.0	0		0	0	0
RAFAEL		82.5	54.4	68.5		100	24	49	1	17	8	0	0	0	.01	-.24	.01	9	.0	0		0	0	0
TA ROSA	AM	85.6	50.5	68.1	3.7	103	25	45	1+	14	[illegible]	0	0	0	.08	-.20	.08	10	.0	0		[illegible]	[illegible]	[illegible]
TIA	AM	68.8	52.1	60.5	1.1	77	26	47	1	130	0	0	0	0	.10	-.67	.04	5+	.0	0		0	0	0
OMA		88.1	49.1	68.6		105	24	42	1	14	13	0	0	0	.05	-.15	.05	9	.0	0		0	0	0
ELAKE	//R	81.0	40.8	60.9	2.4	91	23+	32	15+	129	4	0	2	0	.00	-1.08	.00		.0	0		0	0	0
IAH		89.3	54.2	71.8	5.2	107	24	47	1+	9	15	0	0	0	.00	-.35	.00		.0	0		0	0	0
VERVILLE RS	AM	87.4	46.3	66.9	2.5	100	25+	34	15	62	12	0	0	0	.00	-.82	.00		.0	0		0	0	0
D 1 S	AM	79.2	41.7	60.5		91	24	30	16	140	2	0	1	0	.31		.15	9	.0	0		2	0	0
KA	AM	84.1	49.7	66.9	3.3	95	24+	39	16	54	9	0	0	0	.02	-.62	.01	11+	.0	0		0	0	0
IVISION				65.3											.12									
CRAMENTO DRAINAGE																								
N RS		80.0M	43.7M	61.9M		92	27	31	16	123	4	0	1	0	.37			9	.0	0		2	0	[illegible]
URAS RS	AM	82.1	42.4	62.3	3.4	95	28+	30	16	121	7	0	1	0	.10	-.69	.10	10	.0	0		1	[illegible]	0
URN	AM	90.2	57.2	73.7	2.4	105	25	47	15	5	13	0	0	0	T	-.40	T	10	.0	0		0	0	0
E CANYON WB AP	//R	72.6	53.8	63.2	4.2	85	27	40	15	116	0	0	0	0	.26	-.78	.26	9	.0	0		1	0	0
MAN DAM		75.5	48.7	62.1	2.4	87	27	40	13+	118	0	0	0	0	.29	-1.09	.29	10	.0	0		1	[illegible]	0
OKS FARNHAM RCH	AM	95.6M	56.6M	76.1M	2.7	108	24+	45	15	0	26	0	0	0	.00	-.19	.00		.0	0		0	0	[illegible]
NEY	AM	81.5	42.3	61.9	3.8	95	28	31	16	133	6	0	1	0	.73	-.34	.50	10	.0	0		2	1	0
YON DAM		79.7	43.5	61.6	3.1	90	23+	34	14+	122	4	0	0	0	.02	-.67	.02	9	.0	0		0	0	0
TERVILLE PH		95.3	57.0	76.2	5.0	110	27	50	10	0	24	0	0	0	.03	-.54	.03	9	.0	0		0	0	0
CO EXP STATION		93.5	59.5	76.5	1.8	109	27	50	14	0	21	0	0	0	.02	-.39	.02	10	.0	0		[illegible]	0	[illegible]
RKSBURG	AM	89.9	56.1	73.0	3.3	105	24	48	15	3	15	0	0	0	.00	-.10	.00		.0	0		0	[illegible]	0
ARLAKE HI 1 NNE		89.6	52.3	71.0		104	24	42	16+	7	15	0	0	0	.00		.00		.0	0		0	0	0
FAX		87.8	59.2	73.5	4.0	100	24	47	15	9	14	0	0	0	.20	-.42	.20	9	.0	0		1	0	0
USA 1 SSW		94.9	59.0	77.0	4.3	109	27	49	13	0	25	0	0	0	.00	-.27	.00		.0	0		0	0	0
IS AGR COLLEGE	AM	93.4	57.0	75.2	2.8	108	25+	49	13+	0	21	0	0	0	.00	-.15	.00		.0	0		0	0	0
R CREEK PH		81.5	44.0	62.8	3.1	93	23+	35	15	99	5	0	0	0	.12	-.92	.12	9	.0	0		1	0	0
SABLA		83.2M	53.5M	68.4M	3.2	98	28	41	15	38		0	0	0	.22	-.71	.15	9	.0	0		1	0	0
BINS COLGATE		91.8M	59.2M	75.5M	4.5	105	25	48	14	[illegible]	17	0	0	0	.02	-.61	.02	9	.0	0		0	0	0
NIEVILLE RS	AM	83.5	45.6	64.6	2.2	96	25	36	14+	83	8	0	0	0	.11	-.80	.11	10	.0	0		1	0	0
T PARK RESERVOIR	AM	91.4	57.4	74.4	3.7	105	26+	46	15	5	20	0	0	0	.00	-.24	.00		.0	0		0	0	0
RFIELD POLICE STA		89.5	55.2	72.4		105	24	49	28	0	13	0	0	0	.00		.00		.0	0		0	0	0
RIVER MILLS INTAKE	AM	80.3M	47.4M	63.9M	1.7	92	27+	36	15	80	5	0	0	0	.64	-.14	.64	10	.0	0		1	1	0
SOM DAM	AM	92.4	60.1	76.3		107	25	49	12	2	19	0	0	0	.00		.00		.0	0		0	0	0
SS VALLEY		86.1M	57.0M	71.6M	2.7			44	15	18	11	0	0	0	.46		.46	9	.0	0		1	0	[illegible]
CREEK PH 1	AM	84.9M	43.3M	64.1M	0.0	97	28	34	16	76	9	0	0	0	.70	-.10	.52	10	.0	0		2	1	0
S VALLEY		74.4	43.2	58.8	4.1	83	28	32	16	185	0	0	1	0	.10	-1.42	.05	9	.0	0		0	0	0
EPORT		88.1	49.9	69.0		103	25	41	14	20	13	0	0	0	.00	-.27	.00		.0	0		0	0	[illegible]
ESHORE		90.8	55.9	73.4		103	26+	44	15	5	15	0	0	0	.08		.08	9	.0	0		0	0	0
E SPAULDING		76.3	44.3	60.3	2.9	86	27+	33	14+	163	0	0	0	0	.05	-1.15	.03	9	.0	0		[illegible]	0	[illegible]
E SPAULDING DAM		77.1	47.5	62.3		89	27	34	14	127	0	0	0	0	.03		.03	9	.0	0		0	0	[illegible]
PLUMAS		93.9	63.7	78.[illegible]	3.6	107	25	52	15	0	22	0	0	0	.05	-.56	.05	9	.0	0		[illegible]	0	0
ZANITA LAKE	// AM	73.6M	43.5	58.6M		86	26	33	15	204	0	0	0	[illegible]	.46		.46	10	.0	0		1	0	0
YSVILLE	AM	94.6	60.4	77.5	3.0	107	24+	54	1+	0	24	0	0	0	T	-.24	T	9	.0	0		0	0	[illegible]
CLOUD	AM	81.8	43.4	62.6	2.9	93	24+	31	15	115	6	0	2	0	.09	-1.38	.06	10	.0	0		0	0	0
ERAL	AM	75.3	40.0	57.7	1.8	87	28	28	15	222	0	0	4	[illegible]	.49	-.89	.47	10	.0	0		1	0	[illegible]
NT SHASTA WB CITY	//R	77.4	47.9	62.7	2.9	89	23+	39	14+	105	0	0	0	[illegible]	.01	-2.22	.01	9	.0	0		0	0	0
ADA CITY	AM	84.0	47.2	65.6	2.8	96	25+	38	15	59	9	0	0	0	.10	-.54	.10	10	.0	0		1	[illegible]	[illegible]
AND	AM	95.1	62.4	78.8	2.4	109	28	50	13	0	24	0	0	0	.02	-.32	.02	10	.0	0		0	0	0
VILLE 1 WSW	AM	95.4	58.9	77.2		110	28	47	15	0	24	0	0	0	.02		.02	10	.0	0		0	0	0
VILLE 7 SE	AM	94.1	55.3	74.7	1.4	108	27+	43	15	8	23	0	0	0	.00	-.42	.00		.0	0		0	0	0
CERVILLE	AM	87.2	50.4	68.8	2.4	103	25	41	14+	33	12	0	0	0	.13	-.43	.13	10	.0	0		1	0	0
CERVILLE IFG	AM	83.9	60.2	72.1		98	24	45	15	32	8	0	0	0	.45		.45	10	.0	0		1	0	0
NCY RS	AM	85.1	42.1	63.6	2.6	100	27	32	16	79	10	0	1	0	.08	-.73	.08	10	.0	0		0	0	0
BLUFF WB AP	R	94.1	65.4	79.8	3.8	108	27	56	15	0	24	0	0	0	.01	-.45	.01	9	.0	[illegible]		0	0	0
DING FIRE STA 2		94.9	64.4	79.7	4.7	107	25	53	15	0	24	0	0	0	.11	-.75	.07	9	.0	0		0	0	0
KLIN	AM	95.4	55.1	75.3	2.4	110	25	44	15+	3	24	0	0	0	.00	-.23	.00		.0	0		0	0	0
RAMENTO WB AP	R	91.3	58.4	74.9	4.6	106	24	51	13	0	19	0	0	0	T	-.11	T	9	.0	0		[illegible]	0	0
RAMENTO WB CITY	R	91.7	59.8	75.8	4.6	108	24	53	6+	0	17	0	0	0	T	-.14	T	9	.0	0		0	0	0
STA DAM	AM	89.8	64.7	77.3		102	29	51	13	0	16	0	0	0	.07		.07	10	.0	0		0	0	[illegible]

See Reference Notes Following Station Index

Station	Temperature: Average Maximum	Average Minimum	Average	Departure From Long Term Means	Highest	Date	Lowest	Date	Degree Days	No. of Days Max 90° or Above	Max 32° or Below	Min 32° or Below	Min 0° or Below	Precipitation: Total	Departure From Long Term Means	Greatest Day	Date	Snow, Sleet: Total	Max Depth on Ground	Date	No. of Days .10 or More	.50 or More	1.00 or More
SIERRA CITY AM	M	M	M		97	28					0	0	0										
SIERRAVILLE RS AM	78.1	39.9	59.0	2.2	93	24	30	16	190	3	0	2	0	.10	-.47	.10	10	.0	0		1	0	0
SODA SPRINGS AM	67.9	38.2	53.1	2.2	82	28	28	14+	351	0	0	5	0	.09	-1.05	.09	10	.0	0		0	0	0
STONY GORGE RESERVOIR	94.6	58.2	76.4	4.0	108	27	45	15	2	23	0	0	0	.00	-.37	.00		.0	0		0	0	0
STRAWBERRY VALLEY	81.6	51.7	66.7		95	27	40	15	52	5	0	0	0	.08		.08	9	.0	0		0	0	0
TURNTABLE CREEK AM	87.3	63.3	75.3		100	30	53	15	1	10	0	0	0	.01		.01	10	.0	0		0	0	0
TWIN LAKES	66.1	38.6	52.4	3.4	80	27	25	15	370	0	0	2	0	.09	-1.17	.07	9	.0	9	1	0	0	0
UPPER LAKE RS	90.3M	45.2M	67.8M	1.9	101	24	36	14	18	13	0	0	0	.00	-.33	.00		.0	0		0	0	0
VACAVILLE	94.8	57.6	76.2	6.9	110	23+	49	13	0	20	0	0	0	.00	-.14	.00		.0	0		0	0	0
VOLTA PH	89.2	58.3	73.8		100	25+	43	14	16	15	0	0	0	.40	-.61	.32	9	.0	0		1	0	0
WALNUT GROVE	89.9	56.8	73.4		105	24	48	15	0	14	0	0	0	.00		.00		.0	0		0	0	0
WILLIAMS AM	96.4	59.6	78.0		110	28	51	10+	0	26	0	0	0	T		T	9	.0	0		0	0	0
WILLOWS AM	94.0	61.0	77.5	2.7	111	28	50	13	0	24	0	0	0	.00	-.24	.00		.0	0		0	0	0
WINTERS AM	94.7	59.4	77.1		108	25	51	1	0	23	0	0	0	.00		.00		.0	0		0	0	0
WOODLAND 1 WNW AM	93.4	56.2	74.8	1.6	107	26	48	15	0	22	0	0	0	.00	-.22	.00		.0	0		0	0	0
DIVISION			69.9											.12									
NORTHEAST INTERIOR BASINS																							
BOCA AM	76.5	35.6	56.1	3.0	91	28	27	14+	265	1	0	7	0	.12	-.18	.12	10	.0	0		1	0	0
BRIDGEPORT DAM	79.1M	40.8M	60.0M	4.3	89	26+	28	16	166	0	0	3	0	.20	-.20	.20	10	.0	0		1	0	0
CEDARVILLE AM	80.2M	51.2M	65.7M	3.3	91	24+	38	17	78	6	0	0	0	.03	-.71	.03	13	.0	0		0	0	0
DONNER MEMORIAL ST PK AM	76.3M	36.7	56.5M		91	28	27	16	255	2	0	5	0	.06		.06	10	.0	0		0	0	0
DOYLE 5 SSE AM	82.5	47.2	64.9		97	28	36	14	83	8		0	0	.12		.12	10	.0	0		1	0	0
FORT BIDWELL	80.1	42.6	61.4	-0.8	90	25+	34	16	130	2	0	0	0	.17	-.75	.15	9	.0	0		1	0	0
LAKE CITY AM	77.6	46.0	61.8	2.3	89	5+	34	16	139	0	0	0	0	.70	-.71	.39	15	.0	0		2	0	0
MONO LAKE	79.5	46.4	63.[illegible]		93	27	36	16	106	3	0	0	0	.00		.00		.0	0		0	0	0
SQUAW VALLEY LODGE	74.5	38.8	56.7		89	27	27	14	245	0	0	4	0	T		T	9	.0	0		0	0	0
SUSANVILLE AP	84.4M	43.9	64.2M	1.8	99	23	32	16	89	10	0	1	0	.21	-.38	.19	9	.0	0		1	0	0
TAHOE AM	70.2	39.1	54.7	1.7	82	28	29	14+	304	0	0	3	0	T	-.62	T	11+	.0	0		0	0	0
TOPAZ LAKE	83.6	53.0	68.3		99	27	42	14+	47	9	0	0	0	.02		.02	10	.0	0		0	0	0
TRUCKEE RS AM	76.1	36.9	56.5	0.2	90	28	28	14+	249	1	0	5	0	.03	-.35	.03	10	.0	0		0	0	0
WOODFORDS	79.1	47.0	63.1	3.7	90	29	31	10	116	1	0	1	0	.04	-.41	.04	10	.0	0		0	0	0
DIVISION			60.9											.12									
CENTRAL COAST DRAINAGE																							
BEN LOMOND	83.2	45.2	64.2	2.2	100	24	42	16	75	12	0	0	0	.06	-.18	.06	9	.0	0		0	0	0
BERKELEY R	73.9	54.8	64.4	3.7	90	22	51	5+	56	1	0	0	0	.06	-.13	.06	9	.0	0		0	0	0
BURLINGAME	73.7	53.2	63.5		87	17+	48	4+	76	0	0	0	0	.01		.01	9	.0	0		0	0	0
CROCKETT	84.3	56.6	70.5		100	23+	52	7+	8	10	0	0	0	.00	-.16	.00		.0	0		0	0	0
GILROY AM	87.9	51.2	69.6		110	25	45	16	20	13	0	0	0	.16		.16	10	.0	0		1	0	0
HALF MOON BAY 2 NNW AM	66.0	50.7	58.4	1.3	83	18	45	16	193	0	0	0	0	.08	-.12	.08	10	.0	0		0	0	0
HOLLISTER	85.0	52.4	68.7	4.1	108	24	48	13+	18	9	0	0	0	.12	.02	.12	9	.0	0		1	0	0
KING CITY	86.9M	49.5M	68.2M	2.5	109	24	39	1	19	11	0	0	0	.11	.06	.11	9	.0	0		1	0	0
LIVERMORE AM	88.2	53.4	70.8	4.0	107	25	44	7	11	12	0	0	0	.04	-.08	.04	10	.0	0		0	0	0
LOS GATOS	86.5	52.1	69.3	4.2	105	23	45	6+	18	10	0	0	0	.07	-.03	.07	9	.0	0		0	0	0
MARTINEZ FIRE STA AM	86.2	55.8	71.0		103	24+	50	1+	8	10	0	0	0	T		T	10	.0	0		0	0	0
MONTEREY	70.1	50.8	60.5		89	17	48	4+	146	0	0	0	0	.20		.12	9	.0	0		1	0	0
MOUNT DIABLO NORTH GATE AM	85.3	56.2	70.8		104	25	41	5+	35	10	0	0	0	.05		.05	10	.0	0		0	0	0
MOUNT HAMILTON	74.8	56.3	65.6	4.6	92	24	40	14+	107	1	0	0	0	.34	.04	.34	9	.0	0		1	0	0
NACIMIENTO DAM	95.9	51.9	73.9		110	24	44	6	0	23	0	0	0	.20		.13	9	.0	0		1	0	0
NEWARK AM	M	M	M		99	25	47	1		3	0	0	0	.00		.00		.0	0		0	0	0
OAKLAND	92.3	53.7	68.0	6.0	104	24	45	4	20	7	0	0	0	.07	-.18	.07	9	.0	0		0	0	0
OAKLAND WB AP R	76.5	55.7	66.1	4.5	99	24	50	13+	37	4	0	0	0	.04	-.11	.04	9	.0	0		0	0	0
ORINDA BOWMAN	82.5	51.5	67.0		103	24	44	16	40	10	0	0	0	.00		.00		.0	0		0	0	0
PALO ALTO CITY HALL	81.[illegible]	53.9	67.5		100	25	46	1	25	5	0	0	0	.03		.03	9	.0	0		0	0	0
PASO ROBLES	93.6	51.[illegible]	72.4	5.0	111	24	46	6	0	21	0	0	0	.37	.30	.23	9	.0	0		2	0	0
PASO ROBLES CAA AP	93.1	52.2	72.7		110	24	45	16	2	20	0	0	0	.26		.26	9	.0	0		1	0	0
PISMO BEACH	75.7	50.9	63.3		96	2	44	6+	95	5	0	0	0	.22		.16	9	.0	0		1	0	0
PT PIEDRAS BLANCAS	59.2	50.0	54.6	0.0	66	22+	47	16+	305	0	0	0	0	.02	-.03	.02	9	.0	0		0	0	0
PORT CHICAGO NAVAL DEPOT AM	87.1	52.5	69.8		105	25	48	15	8	12	0	0	0	T		T	10	.0	0		0	0	0
REDWOOD CITY	83.7	53.1	68.4	3.3	99	24	47	1	13	8	0	0	0	T	-.12	T	9	.0	0		0	0	0
RICHMOND	75.1	56.2	65.7		94	17	54	4+	35	2	0	0	0	.02		.02	9	.0	0		0	0	0
RICHMOND FIELD STA AM	69.8	55.1	62.5		88	18	53	2+	89	0	0	0	0	.14		.04	10	.0	0		0	0	0
SAINT MARYS COLLEGE	83.8	51.5	67.7		104	24	43	15	29	11	0	0	0	T		T	9	.0	0		0	0	0
SALINAS CAA AP	74.8	52.8	63.8	3.0	96	17	47	16	61	2	0	0	0	.11	-.01	.11	9	.0	0		1	0	0
SAN FRAN ACAD OF SCI	68.4	51.8	60.1		87	17	49	3+	158	0	0	0	0	.07		.05	9	.0	0		0	0	0
SAN FRANCISCO WB AP R	73.6	53.6	63.6	3.9	94	24	49	4+	77	3	0	0	0	.01	-.12	.01	9	.0	0		0	0	0
SAN FRANCISCO FOB R	68.[illegible]	54.0	61.4	2.3	86	17+	51	3+	126	0	0	0	0	.06	-.09	.05	9	.0	0		0	0	0
SAN GREGORIO 3 SE	70.0	47.9	59.0		88	17	40	16	177	0	0	0	0	.05		.05	9	.0	0		0	0	0
SAN JOSE R	82.4	55.8	69.1	3.8	102	24	50	1+	15	7	0	0	0	.12	.02	.12	9	.0	0		1	0	0
SAN LUIS OBISPO POLY AM	79.1	52.2	65.7	3.7	98	18	47	15	46	3	0	0	0	.24	.12	.23	10	.0	0		1	0	0
SAN MATEO	78.1	53.[illegible]	65.6	-1.1	98	24	48	4	53	5	0	0	0	.02	-.11	.01	9+	.0	0		0	0	0
SANTA CLARA UNIVERSITY	84.4	54.3	69.4	5.8	102	24	48	1+	10	9	0	0	0	.07	-.05	.07	9	.0	0		0	0	0
SANTA CRUZ	77.2	49.4	63.3	1.5	95	17	43	14	70	2	0	0	0	.16	-.06	.10	9	.0	0		1	0	0
WALNUT CREEK AM	85.3	54.1	69.7	2.1	106	25	47	13+	20	11	0	0	0	.02	-.08	.02	10	.0	0		0	0	0
WATSONVILLE WATERWORKS AM	M	M	M								0	0	0	.13	.01	.12	10	.0	0		1	0	0
DIVISION			66.3											.09									
SAN JOAQUIN DRAINAGE																							
ANTIOCH 1 E	88.6	58.4	73.5	0.8	103	24	50	1+	0	14	0	0	0	T	-.11	T	9	.0	0		0	0	0
ANTIOCH PUMP PLT 3 AM	91.4	57.1	74.3		105	24+	48	1+	2	16	0	0	0	.00		.00		.0	0		0	0	0
ASH MTN	93.4	62.9	78.2	3.9	108	24+	49	15	4	21	0	0	0	.41	.11	.41	10	.0	0		1	0	0
AUBERRY	91.6M	55.9M	73.8M	2.3	108	25	47	16	7	18	0	0	0	.15	.03	.15	9	.0	0		1	0	0
AVENAL 9 SSE AM	99.2	62.1	80.7		115	25+	53	13+	0	28	0	0	0	.15		.15	10	.0	0		1	0	0
BAKERSFIELD WB AP R	96.6	65.4	81.0	4.1	112	25	57	15	0	24	0	0	0	.32	.23	.29	9	.0	0		1	0	0
BIG CREEK PH 1	79.4M	58.5M	69.0M	5.3	90	24+	45	15	37	2	0	0	0	.00	-.43	.00		.0	0		0	0	0
BUTTONWILLOW AM	96.7	[illegible]	79.5	4.0	111	25+	54	16	0	25	0	0	0	.24	.21	.24	10	.0	0		1	0	0
CALAVERAS BIG TREES AM	75.[illegible]	47.5M	62.8M	1.1	90	25	34	15	114	1	0	0		.16	-.40	.16	10	.0	0		1	0	0
CAMP PARDEE AM	92.[illegible]	59.1	75.6	3.7	109	25	50	15	5	17	0	0	0	.07	-.22	.07	10	.0	0		0	0	0
CATHAY [illegible] AM	91.5	57.2	74.4		107	25+	44	14	8	18	0	0	0	.09		.09	10	.0	0		0	0	0
CEDAR GROVE	82.7	44.3	63.5		96	24	35	15	88	6	0	0	0	.30				.0	0			0	0

See Reference Notes Following Station Index

ABLE 2 - CONTINUED

Station	Temperature: Average Maximum	Average Minimum	Average	Departure From Long Term Means	Highest	Date	Lowest	Date	Degree Days	No. of Days Max 90° or Above	Max 32° or Below	Min 32° or Below	Min 0° or Below	Precipitation: Total	Departure From Long Term Means	Greatest Day	Date	Snow, Sleet: Total	Max Depth on Ground	Date	No. of Days: .10 or More	.50 or More	1.00 or More
HERRY VALLEY DAM AM	80.[illegible]	49.6	65.2		94	25	39	10+	77	5	0	0	0	.17		.17	10	.0	0		1	0	0
OALINGA	94.1	60.5	77.3	1.7	109	25	50	15	0	23	0	0	0	.27	.19	.27	9	.0	0		1	0	0
ORCORAN IPRIG DIST AM	96.8	60.7	78.8		112	25+	52	14	0	24	0	0		.19		.19	10	.0	0		1	0	0
ENAIR	93.8	57.4	75.6	4.0	107	24	49	13	0	23	0	0	0	.05	- .03	.05	9	.0	0		0	0	0
UDLEYS	83.8	45.4	64.6	2.8	[illegible]	24+	35	13+	77	8	0	0	0	.13	- .20	.13	9	.0	0		1	0	0
LECTRA PH	94.5	55.2	74.9	3.3	109	24	47	13	1	24	0	0	0	.03	- .32	.03	9	.0	0		0	0	0
RESNO WB AP R	93.1	61.0	77.1	1.4	108	24	52	14+	0	21	0	0	0	.16	.05	.16	9	.0	0		1	0	0
RIANT GOVT CAMP AM	96.3	56.8	76.6	1.9	112	25	47	14+	3	24	0	0	0	.19	.15	.19	10	.0	0		1	0	0
IANT FOREST	70.9	46.5	58.7	2.4	84	25+	35	15	200	0		0	0	.76	.06	.75	10	.0	0		1	1	0
LENNVILLE	86.7M	44.3M	65.5M		102	24	35	16	63		0	0	0	.29		.29	10	.0			1	0	0
RANT GROVE AM	68.6	44.6	56.6	3.2	81	25	33	15	243	0	0	0	0	.51	.04	.51	10	.0	0		1	1	0
ANFORD	94.3M	M	M		107	24+				23	0		0	.00	- .09	.00		.0	0		0	0	0
ETCH HETCHY AM	82.2	50.5	66.4	2.8	94	24	39	15	54	6	0	0	0	.28	- .44	.28	10	.0	0		1	0	0
UNTINGTON LAKE	69.0	44.7	56.9	3.6	78	24+	34	15	236	0	0	0	0	.64	.19	.40	9	.0			2	0	0
DRIA	88.7	58.3	73.5	0.7	103	25	44	10	12	14	0	0	0	.36	.30	.24	9	.	0		2	0	0
ERN RIVER PH 1	97.4	70.0	83.7	5.0	112	25	58	10+	0	25	0	0	0	.00	- .11	.00		.0	0		0	0	0
ERN RIVER PH 3	93.1	62.0	77.6		103	23+	51	11	1	20	0	0	0	T		T	10	.0	0		0	0	0
ETTLEMAN CITY 1 SSW AM	98.0	65.7	81.9		112	25+	55	15	0	25	0	0	0	.13		.13	10	.0	0		1	0	0
ETTLEMAN STA	98.1	66.9	82.5	7.2	113	24	62	1	0	25	0	0	0	.21	.14	.18	9	.0	0		1	0	0
AKE ELEANOR AM	77.9M	52.2M	65.1M	3.3	92	25	42	10+	83	3	0	0	0	.26	- .44	.25	10	.0	0		1	0	0
E GRAND	92.9M	58.4M	75.7M	2.4	106	24+	44	15	2	20	0	0	0	. 6	.00	.06	9	.0	0		0	0	0
EMON COVE	96.9	62.4	79.7	3.9	110	24	51	14	0	24	0	0	0	.15	.01	.15	9	.0	0		1	0	0
INDSAY	96.5	58.7	77.6	3.2	110	24	49	15+	0	23	0	0	0	.22	.11	.20	9	.0	0		1	0	0
ODI	90.0	54.1	72.1	3.1	105	24	47	6+	2	15	0	0	0	.59	.44	.59	10	.0	0		1	1	0
OS BANOS	94.9	57.8	76.4	2.5	110	24	53	1+	0	22	0	0	0	.16	.10	.16	10	.0	0		1	0	0
ADERA AM	97.7	57.9	77.8	4.9	115	25	45	1	3	25	0	0	.	.14	.09	.14	10	.0	0		1	0	0
ANDEVILLE ISLAND	86.6	59.2M	72.9M		102	24	48	1	1	11	0	0	0	.00		.00		.0			0	0	0
ARICOPA	96.4	69.5	83.0	4.1	110	24+	56	15	0	25		0	0	.33	.23	.17	9	.0	0		2	0	0
ERCED FIRE STA 2	94.9M	56.9M	75.9M	1.8	108	24	46	15	1	24	0	0	0	.06	- .04	.06	9	.0			0	0	0
IDDLEWATER	97.9	65.2	81.6	4.7	111	25	55	10	0	25	0	0	0	.36	.31	.36	10	.0	0		1	0	0
ODESTO	92.7	57.8	75.3	4.3	108	24	50	13	0	18	0	0	0	. 5	- . 6	.05	9	.0			0	0	0
T BRECKENRIDGE	69.3	49.0	59.2		81	24	33	15	197		0	0	0	.47		.47	10	.0	0		1	0	0
EWMAN	98.6M	59.2M	78.9M	4.5	109	25	50	13	0	26	0		0	. 4	- .01	.04	10	.0	0		0	0	0
ORTH FORK RS AM	83.7M	50.7M	67.2M	- 0.6	100	24	41	15	43		0	0	0	.23	- .01	.23	10	.0	0		1	0	0
AKDALE WOODWARD DAM AM	93.1	56.9	75.0	3.0	106	25+	37	16	8	21	0	0	0	. 3	- .19	.03	10	.0	0		0	0	0
RANGE COVE AM	94.8	59.4	77.1	3.3	107	25+	49	14	0	23	0	0		.16	.07	.16	10	.0	0		1	0	0
ANOCHE JUNCTION	98.5M	62.5M	80.5M	4.2	112	24	53	6+	0	27	0			.22	.18	.22	9	.0			1	0	0
ORTERVILLE AM	96.1	61.5	78.8	2.6	112	25	50	15	0	23	0	0		.12	.03	.12	10	.0			1	0	0
OSEY 3 E	77.2	47.9	62.6		90	24	37	15	117	1	0	0	0	.63		.60	10	.0	0		1	1	0
ALT SPRINGS PH	82.1	56.7	69.4		93	25	44	10+	37	6	0	0	0	.39	- .45	.33	9	.0	0		1	0	0
ONORA AM	90.4	56.7	73.6	3.2	106	25	46	14+	17	15	0	0	.	.15	- .24	.15	10	.0			0	0	0
O ENTRANCE YOSEMITE NP	80.2	46.7	63.5		94	25	36	15	95	4	0	0	0	.19				.0				0	0
TOCKTON CAA AP	90.9	57.8	74.4		106	24	50	15	1	16	0	0	0	.27		.27	4	.0	0		1	0	0
TOCKTON FIRE STA 4 AM	91.4	55.7	73.6	3.4	105	25	48	7+	3	16	0	0	0	.24	.14	.24	10	.0			1	0	0
TOCKTON MOWRY BRIDGE	93.1	56.3	74.7		108	24	51	10+	0	20	0	0	0	.02		.02	9	.0			0	0	0
EHACHAPI	82.1	50.6	66.4	- 2.0	97	23	38	9	67	7		0	0	.22	.10	.19	10	.0			1	0	0
EJON RANCHO	96.0	65.4	80.7	5.4	108	24+	52	15	3	26	0	0	.	.84	.73	.84	10	.0			1	1	0
HREE RIV EDISON PH 2	94.0	58.1	76.1	3.3	108	25	48	15	1	23	0	0	0	.20	. 1	.20	10	.0	0		1	0	0
IGER CREEK PH	86.9	51.9	69.4	3.3	100	24+	43	14+	25	12	0	0	0	.20	- .46	.18	9	.0	0		1	0	0
RACY CARBONA AM	91.8	59.1	75.5		107	26	50	1	2	17	0	0	0	.11	- .04	.11	10	.0	0		1	0	0
RACY PUMPING PLANT	92.9	58.9	75.9		108	23+	43	8	7	17	0	0	0	.02		.02	9	.0	0		0	0	0
ISALIA AM	95.7	61.1	78.4	4.1	109	25+	52	16	0	24	0	0	0	.14	.07	.14	10	.0	0		1	0	0
ASCO AM	96.6	62.8	79.7	3.7	111	26	55	15+	0	24	0	0	0	.25	.20	.25	10	.0	0		1	0	0
OSEMITE NP	86.1	51.9	69.0	5.6	94	24+	42	15	8	6	0	0	0	.48	- .15	.30	9	.0	0		2	0	0
DIVISION			73.4											.21									
SOUTH COAST DRAINAGE																							
LPINE 1 W	89.7	54.8	72.3		105	18	48	16	4	15	0	0	0	.43		.43	10	.0	0		1	0	0
VALON PLEASURE PIER AM	67.4	55.7	61.6	- 1.3	97	17	51	15	126	2	0	0	0	T	- .06	T	9	.0	0		0	0	0
ARRETT DAM AM	89.3	51.9	70.6	2.0	102	3+	45	7	13	16	0	0	0	.46	.40	.45	10	.0	0		1	0	0
EAUMONT 1 E	89.2	55.8	72.5	4.1	104	24	47	16	10	16	0	0	0	.30	.16	.30	10	.0	0		1	0	0
IG BEAR LAKE DAM	75.7	44.5	60.1	4.8	86	23	37	16	160	0	0	0	0	.28	.12	.28	10	.0	0		1	0	0
ONITA	78.9	59.0	69.0	3.5	101	17+	51	17	0	4	0	0	0	.43	.38	.43	10	.0	0		1	0	0
URBANK WB AP R	84.5	61.2	72.9	5.4	102	18	57	1+	2	9	0		0	. 8	. 1	.06	9	.0	0		0	0	0
ABRILLO NM	71.5	58.1	64.8		90	17+	54	4	34	2	0			.26		.22	9	.0	0		1	0	0
ACHUMA DAM AM	89.4	48.6	69.0		104	18	40	16	26	14	0	0		.14		.14	10	.0	0		1	0	0
AMPO	88.7	47.2	68.0		105	24	36	7	41	1		0		.28	.19	.28	10	.	0		1	0	0
ANOGA PARK PIERCE COL	92.3	57.1	74.7		107	4	50	16	0	18	0	0	0	T		T	25	.0	0		0	0	0
HULA VISTA AM	71.0M	60.1M	65.6M	2.4	88	19	54	17	25	0	0	0		.43	.40			.0	0			0	0
LAREMONT POMONA COLLEGE	86.7	57.6	72.2	4.5	103	18	53	1+	8	14	0	0		.44	.33	.44	10	.0	0		1	0	0
ORONA	90.7M	58.2M	74.5M	5.1	107	18	5[illegible]	16	0	15		0	0	. 4	- .01	.04	10	.0	0		0	0	0
ULVER CITY	76.9	60.0	68.5	3.9	100	17	54	16	3	3	0	0	.	.10	.08	.1	10	.0	0		1	0	0
UYAMA AM	91.2	49.0	70.4		106	16	40	4	16	17			0	.25		.25	10	.0	0		1	0	0
UYAMACA AM	79.2	50.2	64.7	1.8	95	25	37	16	92	3	0	0	0	1.05	.78	1.05	10	.0	0		1	1	1
L CAJON 2 E	85.8	57.0	71.4	3.9	104	3+	49	17	7	11	0	0		.20	.11	.20	10	.0	0		1	0	0
L CAPITAN DAM AM	89.4	58.9	74.2	4.8	105	4+	52	6	1	14				.47	.38	.47	10	.0	0		1	0	0
LSINORE	94.4	55.6M	75.0M	3.2	107	3	49	16	3	21	0	0	0	.02	- .01	.02	10	.0	0		0	0	0
SCONDIDO	85.4	56.7	71.1	3.0	102	18	52	1+	3	10	0	0	0	.42	.33	.42	10	.0	0		1	0	0
SCONDIDO CHURCH RCH	88.3	56.3	72.3	5.8	105	18	52	1+	2	12	0	0	0	.46	.35	.46	10	.0	0		1	0	0
ONTANA KAISER	90.4	60.4	75.4	6.5	105	3+	54	16	3	17	0	0	.	.57	.50	.57	10	.0	0		1	1	0
NSHAW DAM AM	85.9	48.8	67.4		102	24	40	7	36	12	0	0		.39		.39	10	.0			1	0	0
YLLWILD RS	84.6M	48.4M	66.5M	6.0	93	24+	39	16	49	7	0	0		.97	.92	.97	10	.0	0		1	1	0
ULIAN WYNOLA	80.7	43.7	62.2		97	24	33	7	126	7	0		.	.77		.77	10	.0	0		1	1	0
AGUNA BEACH	75.1M	54.1M	67.1M	2.2	95	17	52	16	10	2	0	0	0	.13	. 5	.10	10	.0	0		1	0	0
A MESA	80.6	58.7	69.7	3.8	101	18	51	16	8	6	0	0	0	.33	.22	.33	10	.0			1	0	0
OMPOC SEWAGE PLANT	72.0	50.3	61.2		92	17	44	16	117	1	0	0	0	.18		.14	9	.0	0		1	0	0
ONG BEACH	78.2	59.6	68.9	2.9	99	18	55	1+	4	2	.		.	. 3	- . 3	.03	10	.0			0	0	0
OS ANGELES WB AP R	77.0	61.9	69.5	4.8	100	18	57	1	0	2	.	0	.	.06	- .01	.05	9	.			0	0	0
OS ANGELES WB CITY R	82.6	62.4	72.5	4.7	104	18	58	1+	0	5	0	0	.	. 8	.01	.07	9	.0	0		0	0	0
ILL CREEK 2	88.1	59.3	73.7	3.3	103	25	47	7+	2	15	0	0	.	.36	.17	.34	10	.0	0		1	0	0
T WILSON FC 338B //	77.9	59.5	68.7	6.8	90	24	41	1	63	1	0	0	0	.59	.51	.59	10	.0			1	1	0
EWPORT BEACH HARBOR	71.7	61.0	66.4	2.3	101	17	57	2+	11	1	0	0	0	.10	.	.10	10	.0			1	0	0
ORTH HOLLYWOOD	M	M	M		105	18	55	1			0	0	0	.08	.	.08	10	.0			0	0	0
CEANSIDE PENDLETON	70.6	60.0	65.3		93	17	56	1+	28	1	0	0		.20		.2	10	.0	0		1	0	0
JAI	91.4	53.7	72.6	6.2	106	18	42	16	9	16	0	0	.	.05	- .01	.05	1	.0	0		0	0	0

See Reference Notes Following Station Index

CLIMATOLOGICAL DATA

Station	Temperature: Average Maximum	Average Minimum	Average	Departure From Long Term Means	Highest	Date	Lowest	Date	Degree Days	No. of Days Max 90° or Above	Max 32° or Below	Min 32° or Below	Min 0° or Below	Precipitation: Total	Departure From Long Term Means	Greatest Day	Date	Snow, Sleet: Total	Max Depth on Ground	Date	No. of Days 10 or More	50 or More
OPIDS CAMP FC 57 BE	82.5	58.6	70.6	3.2	96	24	46	11	41	8	0	0	0	.40	.27	.40	9	.0	0		1	0
OXNARD	M	M	M		102	17	52	3+			0	0	0	.12	.06	.12	9	.0	0		1	0
PALOMAR MTN OBSY R	78.4	56.3	67.4		90	24	40	10	57	1	0	0	0	.41		.36	10	.0	0		1	0
PASADENA	86.5	60.0	73.3	6.2	102	18	54	16	2	13	0	0	0	.18	.08	.18	10	.0	0		1	0
POINT ARGUELLO USCG	M	M	M											.28		.28	9	.0	0		1	0
POMONA	88.0	56.7	72.4	4.5	104	18	47	1	4	15	0	0	0	.32	.19	.32	10	.0	0		1	0
RAMONA SPAULDING	90.7M	51.3M	71.0M		104	3+	44	6	6	17	0	0	0	.34		.34	10	.0	0		1	0
REDLANDS	91.6	58.7	75.2	4.8	106	3	52	16	5	19	0	0	0	.18	.08	.18	10	.0	0		1	0
RIVERSIDE FIRE STA 3	91.1	58.3	74.7	4.8	106	18	54	1	0	18	0	0	0	.14	.10	.14	10	.0	0		1	0
RIVERSIDE CITRUS E S R AM	90.4	58.8	74.6		106	4	52	16	1	17	0	0	0	.20		.20	10	.0	0		1	0
SAN ANTONIO CN MOUTH	84.8	58.3	71.6	3.1	99	24	51	29	31	13	0	0	0	.41	.30	.41	10	.0	0		1	0
SAN BERNARDINO CO HOSP	92.1	58.9	75.5	5.3	107	3	51	16	2	19	0	0	0	.28	.18	.28	10	.0	0		1	0
SANDBERG WB //R	79.4	57.9	68.7	3.9	96	24	40	15	62	6	0	0	0	.09	.05	.07	9	.0	0		0	0
SAN DIEGO WB AP R	74.6	61.8	68.2	2.6	97	18	59	2+	4	3	0	0	0	.26	.22	.14	10	.0	0		2	0
SAN FERNANDO	89.1	59.3	74.2	6.2	106	3	51	16	1	15	0	0	0	.17	.08	.17	10	.0	0		1	0
SAN GABRIEL FIRE DEPT	87.3	58.9	73.1	5.0	104	18	53	16	0	12	0	0	0	.15	.11	.15	10	.0	0		1	0
SAN JACINTO	93.6	54.3	74.0	2.9	106	3+	42	16+	4	21	0	0	0	.08	.02	.08	10	.0	0		0	0
SAN MARCOS RANCH AM	89.4	49.6	69.5		108	25	40	14+	17	15	0	0	0	.09		.09	10	.0	0		0	0
SAN PEDRO	76.7	61.4	69.1	4.9	95	17	56	2	3	3	0	0	0	T	-.04	T	11	.0	0		0	0
SANTA ANA FIRE STA	82.0	60.0	71.0	3.9	102	17	51	15	3	5	0	0	0	.00	-.04	.00		.0	0		0	0
SANTA ANA RIVER PH 1	87.9	58.4	73.2	4.2	102	24	46	7+	28	16	0	0	0	.50	.36	.50	10	.0	0		1	1
SANTA BARBARA	78.8	57.2	68.0	5.4	100	18	52	8+	14	3	0	0	0	.06	-.03	.06	9	.0	0		0	0
SANTA BARBARA CAA AP	75.5	55.4	65.5	3.2	96	17	50	14	42	3	0	0	0	.01	-.01	.01	9	.0	0		0	0
SANTA MARIA AM	74.7	49.5	62.1	0.6	89	3+	43	15	95	0	0	0	0	.25	.18	.23	10	.0	0		1	0
SANTA MARIA WB AP R	72.3	51.2	61.8	1.7	95	17	43	16	113	1	0	0	0	.26	.12	.26	9	.0	0		1	0
SANTA MONICA PIER	75.1	57.2	66.2	1.8	92	18	49	1+	25	2	0	0	0	.07	.06	.07	10	.0	0		0	0
SANTA PAULA AM	81.0M	53.6M	67.3M		105	18	48	8	27		0	0	0	.15	.11	.15	10	.0	0		1	0
SIERRA MADRE 1 N	86.5M	58.0M	72.3M	4.8	104	18	51	10+	19	15	0	0	0	.30	.08	.28	11	.0	0		1	0
SUNLAND	90.5	57.6	74.1		107	3+	47	16	9	16	0	0	0	.09		.09	10	.0	0		0	0
TORRANCE	M	M	M								0	0	0	T	-.08	T	25	.0	0		0	0
TUSTIN IRVINE RANCH	83.9	58.7	71.3	4.2	102	18	52	18	0	9	0	0	0	.11	.07	.11	10	.0	0		1	0
U C L A	75.3	59.1	67.2	2.7	97	17+	53	7+	35	3	0	0	0	.12	.02	.12	10	.0	0		1	0
UPLAND	87.4	58.1	72.8	6.1	103	18	44	10	23	14	0	0	0	.00	-.14	.00		.0	0		0	0
WARNER SPRINGS	89.6	49.8M	69.7M	3.9	102	24	41	8	25	16	0	0	0	.20	.12	.20	10	.0	0		1	0
YORBA LINDA	88.2	58.2	73.2	5.6	109	18	50	16	0	14	0	0	0	.23	.19	.23	10	.0	0		1	0
DIVISION			69.9											.24								
SOUTHEAST DESERT BASINS																						
BACKUS RANCH	93.8	65.0	79.4	4.3	108	24	52	17	2	20	0	0	0	.08	.02	.08	10	.0	0		0	0
BAKER 9 NNW AM	104.9	74.2	89.6		117	26+	62	11	0	29	0	0	0	.00		.00		.0	0		0	0
BARSTOW	98.9	64.6	81.8	4.2	109	24+	51	17	0	26	0	0	0	.00	-.09	.00		.0	0		0	0
BISHOP WB AP R	93.7	52.6	73.2	3.8	104	24+	40	17	4	22	0	0	0	T	-.10	T	9	.0	0		0	0
BISHOP UNION CARBIDE AM	69.0	45.7	57.4		79	25	30	15	226	0	0	2	0	T		T	10	T	0		0	0
BLYTHE	106.1	71.2	88.7	4.6	118	26	63	11+	0	29	0	0	0	.03	-.05	.03	10	.0	0		0	0
BLYTHE CAA AP	106.1	75.5	90.8		120	26	68	11	0	29	0	0	0	T	.00	T	10	.0	0		0	0
BORREGO SPRGS 3 NNE AM	102.2	66.0	84.1		115	25	55	16	0	28	0	0	0	.00		.00		.0	0		0	0
BRAWLEY AM	107.8	72.4	90.1	4.9	120	25+	66	15+	0	30	0	0	0	.00	-.02	.00		.0	0		0	0
CANTIL 2 E	100.2	57.5	78.9		112	25	47	17		24	0	0	0	.00		.00		.0	0		0	
COW CREEK	114.1	84.2	99.2	4.4	123	25+	63	10	0	30	0	0	0	.17	.15	.17	10	.0	0		1	
DAGGETT CAA AP	100.0	67.0	83.5		110	24+	53	16	0	26	0	0	0	T	.00	T	10	.0	0		0	
DEEP SPRINGS SCHOOL	88.2	48.0	68.1		98	25+	36	11+	31	16	0	0	0	.02		.02	10	.0	0		0	
EAGLE MTN AM	102.8	80.8	91.8	4.3	115	27	70	10+	0	28	0	0	0	.00	-.01	.00		.0	0		0	
EL CENTRO 2 SSW	108.1	68.1	88.1	2.8	119	24+	56	17	0	29	0	0	0	.00	-.02	.00		.0	0		0	
FAIRMONT AM	85.7	62.4	74.1	3.1	101	25+	50	10	24	14	0	0	0	T	-.05	T	10	.0	0		0	
GREENLAND RANCH AM	110.8	82.6	96.7	3.0	121	26+	64	9	0	30	0	0	0	.13	.11	.08	9	.0	0		0	
HAIWEE AM	91.0	62.5	76.8	2.7	101	26	55	10+	0	21	0	0	0	.00	-.17	.00		.0	0		0	
HAYFIELD PUMP PLANT AM	102.0	71.5	86.8	4.2	115	27	62	7	0	28	0	0	0	T	-.02	T	10	.0	0		0	
IMPERIAL	105.0	72.4	88.7	3.8	117	24	62	16	0	29	0	0	0	.00	.00	.00		.0	0		0	
INDEPENDENCE AM	M	M	M		105	26	52	11+			0	0	0	.00	-.07	.00		.0	0		0	
INDIO US DATE GARDEN	106.3	74.2	90.3	3.0	120	24	64	10+	0	28	0	0	0	.00	-.01	.00		.0	0		0	
INYOKERN	99.1	63.6	81.4		110	25	52	17	0	27	0	0	0	T		T	9+	.0	0		0	
IRON MTN AM	105.8	78.4	92.1	3.8	118	26	68	11	0	29	0	0	0	.07	.06	.07	11	.0	0		0	
LAKE ARROWHEAD	77.0	49.8	63.4	2.8	89	26	40	11	90	0	0	0	0	.12	-.02	.12	10	.0	0		1	
LANCASTER	92.5	61.0	76.8		107	24	50	18	2	17	0	0	0	.00		.00		.0	0		0	
LLANO SHAWNEE HILLS RCH	91.1	62.3	76.7	5.2	102	25+	51	10+	5	20	0	0	0	.00	-.07	.00		.0	0		0	
LUCERNE VALLEY 2 W	95.2	56.3	75.8		106	25	45	7+	3	21	0	0	0	T		T	9	.0	0		0	
MECCA 3 SE AM	105.2	71.8	88.5	3.7	118	25	62	7	0	30	0	0	0	.00	-.01	.00		.0	0		0	
MOUNTAIN PASS	88.8	62.8	75.8		102	27	46	11	11	16	0	0	0	.05		.05	10	.0	0		0	
NEEDLES CAA AP	105.9	78.3	92.1	4.7	119	25	63	11	0	29	0	0	0	.05	.00	.05	10	.0	0		0	
PALMDALE	95.0	59.5	77.3	5.0	108	24+	48	16	5	24	0	0	0	T	-.03	T	25	.0	0		0	
PALMDALE CAA AP	93.4	58.7	76.1		106	24+	46	16	1	21	0	0	0	.00		.00		.0	0		0	
PALM SPRINGS	109.2	67.9	88.6	3.7	121	24+	59	7+	0	30	0	0	0	.00	-.01	.00		.0	0		0	
PARKER RESERVOIR AM	105.4	79.8	92.6	3.9	117	25+	64	11	0	29	0	0	0	.14	.08	.14	11	.0	0		1	
RANDSBURG	94.3	66.0	80.2	4.4	107	27	53	11	0	21	0	0	0	.00	-.01	.00		.0	0		0	
SQUIRREL INN 2	M	M	M							0	0	0	0	.10	-.10	.10	10	.0	0		1	
TABLE MOUNTAIN	73.2	53.7	63.5	3.5	84	25	36	10	100	0	0	0	0	.04	-.04	.04	10	.0	0		0	
THERMAL CAA AP	105.5	73.7	89.6		119	26	65	16	0	28	0	0	0	.00		.00		.0	0		0	
TRONA AM	101.7	69.4	85.6	4.3	115	26	59	10	0	27	0	0	0	.04	-.05	.04	10	.0	0		0	
TWENTYNINE PALMS	102.4	69.5	86.0	5.1	112	26+	61	10	0	29	0	0	0	.08	.08	.08	8	.0	0		0	
VALYERMO RS	91.0	52.7	71.9	4.6	102	24	45	7+	8	21	0	0	0	T	-.08	T	24	.0	0		0	
VICTORVILLE PUMP PLANT AM	94.0	55.9	75.0	2.8	106	26	42	15	2	20	0	0	0	.00	.00	.00		.0	0		0	
WHITE MOUNTAIN 1 AM	60.5	34.7	47.6		71	28	21	17	513	0	0	9	0	T		T	10+	T	0		0	
WHITE MOUNTAIN 2 AM	48.6	32.4	40.5		60	27+	19	15	727	0	0	13	0	.26		.17	10	3.0	12	1	1	
DIVISION			80.4											.03								

See Reference Notes Following Station Index

DAILY PRECIPITATION

Station	Total	Day of month																														
		1	2	3	4	5	6	7	8	9	10	11	12	13	14	15	16	17	18	19	20	21	22	23	24	25	26	27	28	29	30	31
TON ESCONDIDO FC261BE	.18										.18																					
IN RS	.37									.25	.12																					
DERPOINT	.00																															
ISO CN FC 446	.42										.42																					
PINE 1 W	.43										.43																					
TADENA	.21										.21																					
TURAS RS	.10										.10		T																			
GIOLA	.10									.04	.06																					
GWIN PAC UNION COL	.23									.23																						
TIOCH 1 E	T									T																						
TIOCH PUMP PLT 3	.00																															
ROYO SECO RS FC 508 C	.26										.26																					
H MTN	.41										.41																					
SOC OIL ANAHEIM 1	.32										.32																					
BERRY	.15									.15																						
BURN	T										T																					
ALON PLEASURE PIER	T									T																						
ENAL 9 SSE	.15										.15																					
USA FC 143	.28										.28																					
CKUS RANCH	.08										.08																					
KER 9 NNW	.00																															
KERSFIELD WB AP R	.32									.29	.03																					
LCH PH	.19									.13	.06																					
RNESON PARK	.00																															
RRETT DAM	.46										.45	.01																				
RSTOW	.00																															
AUMONT	.33										.32	.01			T	T																
AUMONT PUMPING PLANT	.68										.37	.18			.02	.11																
AUMONT 1 E	.30										.30																					
_ AIR FC 10	.12										.12																					
N LOMOND	.06									.06																						
RKELEY R	.06									.06																						
G BAR RS	.01																.01															
G BEAR LAKE DAM	.28										.28																					
G CREEK PH 1	.00																															
G DALTON DAM FC 223 BE	.57										.48	.05		T	.04	T																
G PINES PARK FC 83	.07										.07																					
G SUR STATE PARK	.23										.15																			.08		
G TUJUNGA DAM FC 46 DE	.09										.09																					
SHOP WB AP R	T									T																						
SHOP UNION CARBIDE	T										T																					
ACK MTN 2 S	.05									.05																						
ACKS MTN BRANCH	.21		.18													.01														.02		
UE CANYON WB AP //R	.26									.26																						
YTHE	.03										.03																					
YTHE CAA AP	T										T																					
CA	.12										.12																					
ITA	.43										.43														T							
RREGO DESERT PARK	T										T																					
RREGO SPRGS 3 NNE	.00																															
ULEVARD 5 W	.35										.35																					
UQUET CANYON	.28									.13	.15																					
IMAN DAM	.29										.29																					
WLEY	.00																															
EA BERRY IMPERIAL	.29										.29																					
EA CITY	.28										.28																					
EA DAM	.21										.21																					
DGEPORT DAM	.20										.20																					
DGEVILLE 4 NNW	.00																															
OKS FARNHAM RCH	.00																															
LARDS BAR PH	.01									.01																						
BANK FIRE DEPT FC 226	.08										.08															T	T					
BANK WB AP R	.08							T	T	.06	.02																					
LINGAME	.01									.01																						
NEY	.73									.23	.50																					
TON RANCH	.00																															
TONWILLOW	.24										.24																					
AZON	.02										.02																					
RILLO NM	.26								.02	.22	.02																					
HUMA DAM	.14										.14																					
AVERAS BIG TREES	.16										.16																					
EXICO	.00																															
ISTOGA	.13										.13																					
LAHAN RS	.00																															
P BALDY FC 85 F	.35										.35																					
PO	.28										.28														T							
P PARDEE	.07										.07																					
P SAN LUIS OBISPO	.32									.01	.28																			.03		
BY RS	.31									.19	.12																					
OGA PARK PIERCE COL	T																									T						
TIL 2 E	.00																															
YON DAM	.02									.02	T																					
HAY BULL RUN RCH	.09										.09																					
ADERO	.00																															
ILVILLE SAWYER	.14									.02	.12				T																	
AR GROVE	.30									*	.30																					
ARVILLE	.03													.03		T																
TERVILLE PH	.03									.03																						
LLENGE RS	.05									T	.05	T																				
TSWORTH HEYNEMANN RCH	.26										.26																					
TSWORTH FC 24 D	.00																															
RRY VALLEY DAM	.17										.17	T																				
STER	.16									.10	.04			.02																		
CO EXP STATION	.02									T	.02																					
TTENDEN PASS	.13										.13																					
LA VISTA	.43									*	.43																					
CO RS	.08										.08																					
REMONT POMONA COLLEGE	.44										.44																					
RKSBURG	.00																															
ARLAKE HI 1 NNE	.00																															
VERDALE 3 SSE	.00																															
_INGA	.27									.27																						
_INGA 14 NW	.18									.18																						
BYS FC53D	.24										.24																					
EMAN FISH HATCHERY	.27										.27																					
FAX	.20									.20																						
GATE PH	.01										.01																					
USA 1 SSW	.00																															
CORD 3 ESE	T									T																						
CORAN IRRIG DIST	.19										.19																					
DES	.09										.09																					
WING HOUGHTON RANCH	T									T																						
ONA	.04							T			.04																					
INA TEMPLE FC 193	.33						T	T			.33																					
CREEK	.17										.17																					
OTE WELLS	.00																															
SCENT CITY 1 N	.41					.05							.11	.02	.23																	
SCENT CITY 7 ENE	.62					.02	.10						.20	.04	.08	.18																

See reference notes following Station Index.

DAILY PRECIPITATION

Table 3—Continued

Station	Total	1	2	3	4	5	6	7	8	9	10	11	12	13	14	15	16	17	18	19	20	21	22	23	24	25	26	27	28	29	30	31
CROCKETT	.00																															
CRYSTAL LAKE FC283B	.30										.30																					
CULVER CITY	.10										.10																					
CUMMINGS	.06												.06																			
CUNNINGHAM	.00																															
CUYAMA	.25										.25																					
CUYAMACA	1.05										1.05																					
DAGGETT CAA AP	T										T																					
DAVIS AGR COLLEGE	.00																															
DEEP SPRINGS SCHOOL	.02										.02																					
DEER CREEK PH	.12									.12																						
DELANO	.10									.10																						
DENAIR	.05									.05																						
DE SABLA	.22									.15	.07																					
DESCANSO RS	.50										.50																					
DOBBINS COLGATE	.02									.02																						
DONNER MEMORIAL ST PK	.06									T	.06																					
DOWNEY FIRE DEPT FC107C	.20										.20																					
DOWNIEVILLE RS	.11										.11																			T		
DOYLE 5 SSE	.12										.12																					
DRY CANYON RESERVOIR	.50										.50																					
DUDLEYS	.13									.13																						
DUNNIGAN	T									T																						
DUNSMUIR RS	.04									.02	.02																					
DUTTONS LANDING	.10										.10																					
EAGLE MTN	.00																															
EAST PARK RESERVOIR	.00																															
EL CAJON 2 E	.20										.20																					
EL CAPITAN DAM	.47										.47	T														T						
EL CENTRO 2 SSW	.00																															
ELECTRA PH	.03									.03																						
ELIZABETH LAKE FC128B	.00																															
ELK VALLEY	.60										T		.30	.02	.28																	
ELLERY LAKE	.10									.03	.03	.04																				
ELLIOTT	.34										.34																					
ELSINORE	.02										.02																					
ESCONDIDO	.42										.42																					
ESCONDIDO CHURCH RCH	.46										.46																					
EUREKA WB CITY R	.30				T	.07		.02				.01	.15	T	.05	T																
EXCHEQUER RESERVOIR	.04									.04																						
FAIRFIELD POLICE STA	.00																															
FAIRMONT	T										T																					
FALL RIVER MILLS INTAKE	.64										.64																					
FERGUSON RANCH	.03										.03																					
FIDDLETOWN LYNCH RCH	.25										.25																					
FOLSOM DAM	.00																															
FONTANA 5 N	.81										.80	.01																				
FONTANA KAISER	.57										.57														T							
FOREST GLEN	.00																															
FORESTHILL RS	.41										.41																					
FORT BIDWELL	.17									.15	.02																					
FORT BRAGG	.08			.02		.04							.02	T																		
FORT BRAGG AVN	.18		T		T	.13							.05																			
FORT JONES RS	.00																															
FORT ROSS	.00																															
FRENCH GULCH	.07										.07																					
FRESNO WB AP R	.16									.16																						
FRIANT GOVT CAMP	.19										.19																					
FULLERTON ARROUES RCH	.20										.20																					
FULLERTON DAM	.25										.25																					
FULLERTON HILLCREST RES	.21										.21																					
GARBERVILLE	.00																															
GASQUET RS	.90												.19		.35	.36																
GEM LAKE	.08										.08																					
GEORGETOWN	.33										.33																					
GIANT FOREST	.76										.75	.01														T						
GIBRALTAR DAM	.04									.04																						
GILROY	.16					T				T	.16																					
GILROY 14 ENE	.10									.10																						
GLENDALE STAPENHORST	.15										.15																					
GLENDORA WEST	.33										.33			T	T	T																
GLENNVILLE	.29										.29																					
GRANT GROVE	.51										.51																					
GRASS VALLEY	.46									.46	T																					
GRATON 1 W	.12									.12	T																					
GREENLAND RANCH	.13									.08	.05																					
GREENVIEW	.00																															
GREENVILLE RS	.30									T	.30																					
GRIZZLY PEAK	.05									.05																						
GROVELAND RS	.13										.13																					
GUERNEVILLE	.02										.02																					
HAINES CYN LOWER FC 364	.12										*	.12																			T	
HAINES CYN UPPER FC 367	.20										*	.15																			.05	
HAIWEE	.00																															
HALF MOON BAY 2 NNW	.08					T				T	.08																					
HAMILTON AFB	.01									.01																						
HAMILTON AFB 1 E	.00																															
HANFORD	.00																															
HANSEN DAM	.05										.05																					
HAPPY CAMP PS	T														T																	
HARRIS GAGING STA	.15									.15																						
HARRISON GULCH RS	T										T																					
HARRY L ENGLEBRIGHT DAM	.00																															
HATCHET MT MNTNC STA	.28										.28																					
HAT CREEK PH 1	.70								.02	.16	.52																					
HAYFIELD PUMP PLANT	T										T																					
HAYFORK RS	.00																															
HEALDSBURG	.40									.40																						
HEMET	.04										.04																					
HENSHAW DAM	.39										.39																					
HERNANDEZ 2 NW	.30									.30																						
HETCH HETCHY	.28										.28																					
HIGHLAND SPRINGS RCH	T										T																					
HILTS	.08															.08																
HODGES DAM	.65										.63	.02																				
HOEGEES FC 60A	.75									T	.75																					
HOLLISTER	.12									.12																						
HUNTINGTON LAKE	.64									.40	.24																					
IDRIA	.36									.24	.12																					
IDYLLWILD RS	.97										.97																					
IMPERIAL	.00																															
INDEPENDENCE	.00																															
INDIO US DATE GARDEN	.00																															
INYOKERN	T									T	T																					
INYOKERN ARMITAGE	.03									T	.03																					
IOWA HILL	.55										.55																					
IRON MTN	.07											.07																				
JESS VALLEY	.10									.05	.02				T	.03																

See reference notes following Station Index.

DAILY PRECIPITATION

Station	Total	1	2	3	4	5	6	7	8	9	10	11	12	13	14	15	16	17	18	19	20	21	22	23	24	25	26	27	28	29	30	31
HNSONDALE	.16										.16																					
ICE ISLAND	T										T																					
ILIAN WYNOLA	.77										.77																					
JNCAL DAM	T									T																						
LLOGG	.21										.21																					
LSEYVILLE	.00																															
NTFIELD	T										T																					
RLINGER	.05										.05																					
RN RIVER INTAKE 3	.07										.07																					
RN RIVER PH 1	.00																															
RN RIVER PH 3	T										T																					
TTLEMAN CITY 1 SSW	.13										.13																					
TTLEMAN STA	.21									.18	.03																					
NG CITY	.11									.11																						
AMATH R	.42					.13		T				.09	.08	.05	.07																	
IGHTS LANDING	.00																															
CRESCENTA FC 251	.29										.29																					
FAYETTE 3 NNE	T									T																						
GUNA BEACH	.13									.03	.10																					
HONDA	.15					.05				.10																						
KE ARROWHEAD	.12									T	.12																					
KE CITY	.70													.31	T	.39																
KE ELEANOR	.26										.25	.01																				
KEPORT	.00																															
KESHORE	.08									.08																						
KESIDE 2 ENE	.40										.39	.01																				
KE SPAULDING	.05									.03	.02																					
KE SPAULDING DAM	.03	T								.03																						
MESA	.33										.33																					
MESA 1 NE	.39										.39																					
NCASTER	.00																															
S PLUMAS	.05									.05																						
EBEC	.30										.30																					
CHUZA PT STA FC 352 B	.10										.10																					
GRAND	.06									.06																						
MON COVE	.15									.15																T						
NDSAY	.22									.20	.02																					
IVE OAK CANYON FC 230 C	.51										.51																					
VERMORE	.04										.04																					
ANO SHAWNEE HILLS RCH	.00																															
CKWOOD	.23										.23																					
CKWOOD MESA	.16										.16																					
DI	.59									T	.59																					
MPOC SEWAGE PLANT	.18									.13	.05																					
NE TREE CANYON	.08										.08																					
NG BEACH	.03										.03												T		T	T						
S ALAMOS	.08										.08																					
S ANGELES WB AP R	.06									.05	.01												T			T						
S ANGELES WB CITY R	.08							T		.07	.01															T						
S BANOS	.16										.16																					
S BANOS ARBURUA RCH	.17									.15	.02																					
S GATOS	.07									.07																						
S GATOS 4 SW	.10										.10																					
S PRIETOS RS	.09									.09																						
CERNE VALLEY 2 W	T									T																						
YTLE CREEK PH	.52										.52																					
YTLE CREEK RS	.20										.20																					
ADERA	.14										.14																					
AD RIVER RS	.01															.01																
ANDEVILLE ISLAND	.00																															
ANZANITA LAKE //	.46									T	.46																					
ARCH FIELD	.18								T	.16	.02																					
ARICOPA	.33									.17	.16																					
ARIPOSA	.14										.14																					
ARTINEZ 3 SSE	.00																															
ARTINEZ FIRE STA	T										T																					
ARYSVILLE	T									T																						
ATHER	.29									.18	.11																					
C CLOUD	.09									.03	.06																					
EADOW LAKE	.40										.40																					
ECCA 3 SE	.00																															
ENDOTA DAM	.09										.09																					
ERCED FIRE STA 2	.06									.06																						
ERCEY HOT SPRINGS	.00																															
EYERS INSPECTION STA	T									T			T																			
IDDLETOWN	.02										.02																					
IDDLEWATER	.36										.36																					
ILL CREEK 2	.36										.34	T				.02																
INERAL	.49									T	.47			.02																		
ODESTO	.05									.05																						
OJAVE	.01										.01																					
ONO LAKE	.00																															
ONTEREY	.20									.12																		.08				
OORPARK 1 SSE	.25										.25																					
ORONGO VALLEY	.00																															
OUNTAIN PASS	.05									T	.05																					
T BRECKENRIDGE	.47										.47																					
OUNT DANAHER	.64										.64																					
OUNT DIABLO NORTH GATE	.05										.05																					
OUNT HAMILTON	.34									.34																						
OUNT HEBRON 9 E	.07														.07																	
OUNT HEBRON RS	.09									T						.09																
OUNT SHASTA WB CITY //R	.01								T	.01		T			T															T		
T WILSON FC 338B //	.59										.59																					
UIR WOODS	.07								T		.07																					
ACIMIENTO DAM	.20									.13	.07																					
APA	.25										.25																					
APA STATE HOSPITAL	.25										.25																					
EEDLES CAA AP	.05									T	.05																					
EENACH	T										T																					
EVADA CITY	.10										.10																					
EWARK	.00																															
EWBURY PARK 4 SW	T										T																					
EWHALL SOLEDAD FC 32 C	.21										.21																					
EWMAN	.04										.04																					
EWPORT BEACH HARBOR	.10									T	.10																					
ICOLAUS	.00																															
ILAND	.00																															
ORTH FORK RS	.23										.23																					
ORTH HOLLYWOOD	.08										.08																					
AKDALE WOODWARD DAM	.03										.03																					
AK KNOLL RS	.00																															
AKLAND	.07									.07																						
AKLAND WB AP R	.04					T				.04																						
AKVILLE 1 WNW	.38										.38																					
CCIDENTAL	.14										.14																					
CEANSIDE PENDLETON	.20										.20																					
JAI	.05									T	.05																					

See reference notes following Station Index.

DAILY PRECIPITATION

Table 3—Continued

Station	Total	1	2	3	4	5	6	7	8	9	10	11	12	13	14	15	16	17	18	19	20	21	22	23	24	25	26	27	28	29	30	3
OLINDA	.35										.35																					
ONO	.00																															
OPIDS CAMP FC 57 BE	.40									.40																						
ORANGE COVE	.16										.16																					
ORICK PRAIRIE CR PARK	.48					.18		.02					.16		.12																	
ORINDA BOWMAN	.00																															
ORLAND	.02										.02																					
ORLEANS	.00																															
OROVILLE 1 WSW	.02										.02																					
OROVILLE 7 SE	.00																															
OROVILLE BRIDGE	.01										.01																					
OXNARD	.12									.12																						
OZENA	.54									.47	.07																					
PACIFIC HOUSE	.34										.34																					
PACOIMA DAM FC 33 AE	.40										.40																					
PAICINES OHRWALL RCH	.10											.10																				
PALMDALE	T																									T						
PALMDALE CAA AP	.00																															
PALM SPRINGS	.00																															
PALO ALTO CITY HALL	.03									.03																						
PALOMAR MTN OBSY R	.41									.04	.36														.01							
PALOS VERDES EST FC 43 C	.00																															
PANOCHE	.27									.27																						
PANOCHE JUNCTION	.22									.22																						
PARKER RESERVOIR	.14											.14																				
PARKFIELD	.25										.25																					
PASADENA	.18							T			.18															T	T					
PASKENTA RS	.05									.05																						
PASO ROBLES	.37									.23	.14																					
PASO ROBLES CAA AP	.26									.26																						
PATTIWAY	.42										.42																					
PETALUMA FIRE STA 2	T									T																						
PIEDRA	.16										.16																					
PINE CANYON PS FC321E	.14										.14																					
PISMO BEACH	.22									.16	.04																			.02		
PIT RIVER PH 5	1.04									.22	.82																					
PITTS RANCH	.00																															
PLACERVILLE	.13										.13																					
PLACERVILLE IFG	.45										.45																					
PLYMOUTH	.10										.10																					
POINT ARGUELLO USCG	.28									.28	T																					
PT PIEDRAS BLANCAS	.02									.02																						
POMONA	.32							T	T		.32			T																		
PORT CHICAGO NAVAL DEPOT	T										T																					
PORTERVILLE	.12										.12																					
POSEY 3 E	.63										.60	.03																				
POTTER VALLEY PH	.00																															
POWAY VALLEY	.30										.30																					
QUINCY RS	.08										.08																					
RAMONA SPAULDING	.34										.34																					
RANCHITA	.00																															
RANDSBURG	.00																															
RED BLUFF WB AP R	.01									.01																						
REDDING FIRE STA 2	.11									.07	.04																					
REDLANDS	.18										.18																					
REDWOOD CITY	T									T																						
REPRESA	.00																															
RICHMOND	.02									.02																						
RICHMOND FIELD STA	.04										.04																					
RIVERSIDE FIRE STA 3	.14										.14																					
RIVERSIDE CITRUS E S R	.20										.20																					
ROCKLIN	.00																															
SACRAMENTO WB AP R	T									T																						
SACRAMENTO WB CITY R	T									T																						
SAGEHEN CREEK	.10									.10																						
SAINT HELENA	.50									.50																						
SAINT MARYS COLLEGE	T									T																						
SALINAS CAA AP	.11									.11																			T	T	T	
SALINAS DAM	.20										.20																					
SALT SPRINGS PH	.39									.33	.06																					
SALYER RS	.01													.01																		
SAN ANTONIO CN MOUTH	.41										.41																					
SAN BERNARDINO CO HOSP	.28										.28																					
SAN CLEMENTE DAM	.09										.09																					
SANDBERG PTL STA FC130B	.10										.10																					
SANDBERG WB //R	.09									.07	.02																					
SAN DIEGO WB AP R	.26								T	.12	.14												T		T							
SAN DIMAS FIRE WDN FC 95	.41										.41																					
SAN FERNANDO	.17										.17																					
SAN FRAN ACAD OF SCI	.07			T	T	.02				.05																						
SAN FRANCISCO WB AP R	.01			T	T	T		T		.01																						
SAN FRANCISCO FOB R	.06			T		.01				.05																						
SAN GABRIEL CANYON PH	.36										.36					T																
SAN GABRIEL DAM FC425BE	.30							T	T	T	.30																					
SAN GABRIEL FIRE DEPT	.15										.15																					
SAN GREGORIO 3 SE	.05									.05																						
SAN JACINTO	.08										.08																					
SAN JOSE R	.12									.12																						
SAN LUIS OBISPO POLY	.24										.23																			.01		
SAN MARCOS RANCH	.09										.09																					
SAN MATEO	.02									.01	.01																					
SAN PEDRO	T											T																				
SAN RAFAEL	.01									.01																						
SANTA ANA FIRE STA	.00																															
SANTA ANA RIVER PH 1	.50										.50																					
SANTA ANITA FERN FC 432	.60									T	.60																					
SANTA BARBARA	.06									.06																						
SANTA BARBARA CAA AP	.01									.01															T							
SANTA BARBARA TV PEAK	.23									.23																						
SANTA CLARA UNIVERSITY	.07									.07																						
SANTA CRUZ	.16									.10																			.03	.02	.01	
SANTA FE DAM	.12										.12																					
SANTA MARGARITA 2 SW	.29									.26																				.03		
SANTA MARGARITA BOOSTER	.20										.20																					
SANTA MARIA	.25										.23	.01																		.01		
SANTA MARIA WB AP R	.26				T	T		T		.26	T																	T	T	T		
SANTA MONICA	.07										.07																					
SANTA MONICA PIER	.07										.07																					
SANTA PAULA	.15										.15																					
SANTA ROSA	.08									T	.08																					
SANTIAGO DAM	.13										.13																					
SAUGUS POWER PLANT 1	.33										.33																					
SAWYERS BAR RS	.04										.02					.02																
SCOTIA	.10					.04	T	.01	T				.04		T	.01																
SEARSVILLE LAKE	.00																															
SEPULVEDA DAM	.07										.07																					
SHASTA DAM	.07										.07																					
SHELL ABS PLANT	.47										.47																					

See reference notes following Station Index.

Station	Total	1	2	3	4	5	6	7	8	9	10	11	12	13	14	15	16	17	18	19	20	21	22	23	24	25	26	27	28	29	30	31
INGLE	.00																															
ERRA CITY	-	-	-	-	-	-	-	-	-	-	-	-	-	-	-	-	-	-	-													
ERRA MADRE 1 N	.30											.28	.02																			
ERRAVILLE RS	.10										.10																					
GNAL HILL FC 415	.04										.04																					
AGGS SPGS LAS LOMAS	.04										.04																					
ITH RIVER 3 WNW	.49					.06	.05									.38																
OW CREEK UPPER	.00																															
DA SPRINGS	.09										.09																					
MESBAR 1 W	.05												.05																			
MIS 3 NE	.21										.21																					
MIS 3 NW	.14										.14																					
NOMA	.05									.05																						
NORA	.05										.05																					
ENTRANCE YOSEMITE NP	.19									*	.19																					
ADRA PAC FC 356 C	.39										.39																					
RECKELS HWY BRIDGE	.10										.09																					
RINGVILLE 7 ENE	.63										.60	.03																		.01		
UAW VALLEY LODGE	T									T																						
UIRREL INN 1	.28									T	.28														T							
UIRREL INN 2	.10										.10																					
OCKTON CAA AP	.27									.27																						
OCKTON FIRE STA 4	.24									T	.24																					
OCKTON MOWRY BRIDGE	.02									.02																						
ONYFORD RS	.00																															
ONY GORGE RESERVOIR	.00																															
RAWBERRY VALLEY	.08									.08																						
INLAND	.09									T	.09																					
SANA KNOLLS	.15										.15																					
SANVILLE	.31									.04	.16			.11																		
SANVILLE AP	.21									.19				.02																		
TTER HILL RS	.63										.63																					
BLE MOUNTAIN	.04										.04																					
HOE	T											T		T											T	T						
HACHAPI	.22									.03	.19																					
JON RANCHO	.84										.84																					
NNANT	.00																															
ERMAL CAA AP	.00																															
OUSAND OAKS 2 N	T										T																					
REE RIV EDISON PH 2	.20										.20																					
GER CREEK PH	.20									.18	.02																					
PANGA RS FC 6	.06										.06																					
PAZ LAKE	.02										.02																					
RRANCE	T																									T						
ACY CARBONA	.11										.11																					
ACY PUMPING PLANT	.02									.02																						
ONA	.04										.04																					
UCKEE RS	.03										.03																					
LELAKE //R	.00																															
LELAKE 5 WSW	.00																															
RLOCK	.05										.05																					
RNTABLE CREEK	.01										.01																					
STIN IRVINE RANCH	.11										.11																					
ENTYNINE PALMS	.08								.08																T							
IN LAKES	.09									.07	.02																					
IAH	.00																															
IAH 4 W	T													T																		
ION OIL STEARNS ABS	.43										.43	T																				
C L A	.12										.12															T						
LAND	.00																															
PER LAKE 7 W	.00																															
PER LAKE RS	.00																															
PER MATTOLE	.00																															
CAVILLE	.00																															
LLEY CENTER 3 NE	.53										.50	.03																				
LYERMO RS	T																								T							
N NUYS CITY WHSE FC 15	.10										.10																					
NTURA	.01										.01																T					
ICTORVILLE PUMP PLANT	.00																															
INCENT PATROL STA FC120	.08									.03	.05																					
INTON	.05									.05																						
ISALIA	.14										.14																					
LCANOVILLE	.43										.43																					
LLMERS	.24									.14	.10																					
LTA PH	.40									.32	.08																					
ALLACE	.09									.09	T																					
ALNUT CREEK	.02										.02																					
ALNUT CREEK 4 E	.06									T	.06																					
ALNUT GROVE	.00																															
ALNUT PATROL STA FC102B	.38										.38																					
ARNER SPRINGS	.20										.20														T							
ASCO	.25										.25																					
ATSONVILLE WATERWORKS	.13										.12																		.01			
EAVERVILLE RS	.00																															
EED 1 S	.31									.15	.10	.06					T															
ESTHAVEN	.27										.27																					
EST POINT 3 SW	.05									.05																						
HITE MOUNTAIN 1	T										T	T				T																
HITE MOUNTAIN 2	.26									.09	.17					T																
HITTIER FC 106 C	.07										.07																					
ILLIAMS	T									T																						
ILLOWS	.00																															
INTERS	.00																															
OFFORD HEIGHTS	T									T	T																					
OODFORDS	.04									T	.04																					
OODLAND 1 WNW	.00																															
RIGHTS	.20									.20																						
ORBA LINDA	.23										.23														T							
OSEMITE NP	.48									.30	.18																					
REKA	.02											.01					.01															

See reference notes following Station Index.

MONTHLY AND SEASONAL SNOWFALL

Season of 1956 - 1957

Station	July	August	September	October	November	December	January	February	March	April	May	June	Total
ACTON ESCONDIDO FC261							6.0						6.0
ADIN RS				7.0	1.0	9.0	14.0	3.0	6.0	5.0	2.0		47.0
ALDERPOINT						1.5	-						-
ALISO CN FC 446							-						-
ALPINE 1 W													0.0
ALTADENA													0.0
ALTURAS RS				T	-	-	-		-	4.0			-
ANGIOLA													0.0
ANGWIN PAC UNION COL						T	-						-
ANTIOCH 1 E													0.0
ANTIOCH PUMP PLT 3													0.0
ANZA										2.0	-	-	-
ARROYO SECO RS FC 508							-						-
ASH MTN							T						T
ASSOC OIL ANAHEIM 1													0.0
AUBERRY							5.0						5.0
AUBURN													0.0
AVALON PLEASURE PIER													0.0
AVENAL 9 SSE							2.0						2.0
AZUSA FC 143													0.0
BACKUS RANCH							-						-
BAKER 9 NNW							T						T
BAKERSFIELD WB AP							T						T
BALCH PH							2.0						2.0
BARNESON PARK													0.0
BARNEY			-	-	-	-	-	-	-	-	-	-	-
BARRETT DAM							T						T
BARSTOW							-						-
BEAUMONT							-						-
BEAUMONT PUMPING PLANT							-						-
BEAUMONT 1 E							10.0						10.0
BEL AIR FC 10													0.0
BEN LOMOND							-						-
BENSONS FERRY												-	-
BERKELEY													0.0
BIG BAR RS						0.5	-	-	-				-
BIG BEAR LAKE DAM				1.0		-	53.0	3.0	11.0	10.0	2.0		-
BIG CREEK PH 1				2.0		-	30.5	0.5	2.5	11.5	1.0		-
BIG DALTON DAM FC 223							-						-
BIG PINES PARK FC 83							-		9.5	5.5	1.0		-
BIG SUR STATE PARK													0.0
BIG TUJUNGA DAM FC 46							5.5						5.5
BISHOP WB AP							T	T		T			T
BISHOP UNION CARBIDE	-	-	-	-	-	-	-	-	-	-	-	T	-
BLACK MTN 2 S						-	-						-
BLACKS MTN BRANCH				11.8	0.5	-	-	-	-	-	8.0		-
BLUE CANYON WB AP				22.0	2.0	19.3	39.5	25.2	30.8	12.4	22.5		173.7
BLUE LAKE REDWOOD CR	-	-	-	-		-	-	-	-	-	-	-	-
BLYTHE													0.0
BLYTHE CAA AP													0.0
BOCA				12.5		20.0	44.0	5.0	5.0	0.5	1.0		88.0
BONITA													0.0
BORREGO DESERT PARK													0.0
BORREGO SPRGS 3 NNE													0.0
BOULEVARD 5 W							-						-
BOUQUET CANYON													0.0
BOWMAN DAM				-	-	-	-	-	-	13.0	-		-
BRADLEY												-	-
BRAWLEY													0.0
BREA BERRY IMPERIAL													0.0
BREA CITY												-	-
BREA DAM	-	-	-	-	-	-	-	-	-	-	-	-	-
BRIDGEPORT DAM			T	2.0	T	-	-	-	T	3.5	-		-
BRIDGEVILLE 4 NNW							-	1.0	-	T			-
BROOKS FARNHAM RCH							-						-
BRUSH CREEK RS						3.0	-		3.0			-	-
BUCKHORN	-	-	-	-	-	-	-	-	-	-	-	-	-
BULLARDS BAR PH						T	T	T					T
BURBANK FIRE DEPT FC 226							-						-
BURBANK WB AP							T						T
BURLINGAME													0.0
BURNEY						-	17.0	1.0	1.0				-
BURTON RANCH	-	-					-						-
BUTTONWILLOW							T						T
CABAZON							-						-
CABRILLO NM													0.0
CACHUMA DAM													0.0
CALAVERAS BIG TREES				T		12.8	34.8	3.5	6.1	5.8	1.8		64.8
CALEXICO													0.0
CALISTOGA							T						T
CALLAHAN RS				1.9		1.3	8.3		6.9				18.4
CAMP BALDY FC 85 F							-			2.0			-
CAMPO							-						-
CAMP PARDEE							T						T
CAMP SAN LUIS OBISPO													0.0
CAMPTONVILLE RS						0.1	2.0	0.5	1.0			-	-
CANBY RS				-		-	-	-	-		T		-
CANOGA PARK PIERCE COL							T						T
CANTIL 2 E							-						-
CANYON DAM				5.0	0.5	11.5	49.0	13.0	13.5	1.5	1.5		95.5
CATHAY BULL RUN RCH							-						-
CAZADERO							T						T
CECILVILLE SAWYER				3.0		10.0	-	1.0	-	T			-
CEDAR GROVE					-	-	-	-	-	-	-		-
CEDARVILLE		-	-	-	-	-	-	-	-	-			-
CENTERVILLE PH													0.0
CHALLENGE RS						-	-		T				-
CHATSWORTH HEYNEMANN RCH							-						-

See reference notes following Station Index.

MONTHLY AND SEASONAL SNOWFALL

Season of 1956 - 1957

Station	July	August	September	October	November	December	January	February	March	April	May	June	Total
HATSWORTH FC 24 D							-						-
HERRY VALLEY DAM				3.0	T	10.0	47.0	1.0	6.0	10.1	2.0		79.1
HESTER				10.0	1.0	3.0	38.5	12.0	6.0		0.5		71.0
HICO EXP STATION													0.0
HITTENDEN PASS		-	-	-									-
HULA VISTA													0.0
ISCO RS				20.1	T	29.0	74.0	21.0	-	13.0	11.0		-
LAREMONT POMONA COLLEGE													0.0
LARKSBURG													0.0
LEARLAKE HI 1 NNE							1.0						1.0
LOVERDALE 3 SSE													0.0
OALINGA							5.0						5.0
OALINGA 14 NW							-						-
OLBYS FC53D							-			2.0			-
OLEMAN FISH HATCHERY			-			-							-
OLFAX													0.0
OLGATE PH													0.0
OLUSA 1 SSW							-						-
ONCORD 2 SE							-				-	-	-
ONCORD 3 ESE							T			-			-
ORCORAN IRRIG DIST													0.0
ORDES						2.0	-						-
ORNING HOUGHTON RANCH							-						-
ORONA													0.0
OVELO							2.9					-	-
OVINA TEMPLE FC 193													0.0
OW CREEK													0.0
OYOTE CANYON												-	-
OYOTE WELLS													0.0
RESCENT CITY 1 N							T						T
RESCENT CITY 7 ENE							1.0						1.0
ROCKETT							T						T
RYSTAL LAKE FC283B							-				1.0		-
ULVER CITY													0.0
UMMINGS						6.0	5.0						11.0
UNNINGHAM													0.0
UYAMA							-	-					-
UYAMACA						T	24.0		3.0	7.0			34.0
AGGETT CAA AP							5.0						5.0
AVIS AGR COLLEGE							0.5						0.5
EEP SPRINGS SCHOOL							-			T	-		-
EER CREEK PH				T	T	9.0	27.5	3.5	-				-
ELANO							T						T
ENAIR													0.0
E SABLA							4.0						4.0
ESCANSO RS							7.5			-			-
OBBINS COLGATE													0.0
ONNER MEMORIAL ST PK				-		-	-	16.0	29.5	-	-		-
OS RIOS						-	-	-	-	-	-	-	-
OWNEY FIRE DEPT FC107C													0.0
OWNIEVILLE RS				0.2		7.8	13.0	3.0	1.5	T			25.5
OYLE 5 SSE				3.0	T	5.0	-	-	-	2.0			-
RY CANYON RESERVOIR							-						-
UDLEYS				T		T	19.0		T				19.0
UNNIGAN							-						-
UNSMUIR RS						3.0	-	5.0	1.0	2.0			-
UTTONS LANDING							T						T
AGLE MTN													0.0
AST PARK RESERVOIR							-						-
L CAJON 2 E													0.0
L CAPITAN DAM													0.0
L CENTRO 2 SSW													0.0
LECTRA PH							-						-
LIZABETH LAKE FC128B							-						-
LK VALLEY				2.0	T	-	14.0		T	T			-
LLERY LAKE	-	-	-	-	-	-	-	-	-	-	-	-	-
LLIOTT													0.0
LSINORE							1.1						1.1
SCONDIDO						-							-
SCONDIDO CHURCH RCH													0.0
UREKA WB CITY						T	T						T
XCHEQUER RESERVOIR													0.0
AIRFIELD POLICE STA													0.0
AIRMONT							20.5						20.5
ALL RIVER MILLS INTAKE						-	-	2.0	0.5				-
ERGUSON RANCH							0.5						0.5
IDDLETOWN LYNCH RCH				T		T	11.5						11.5
INLEY										-	-	-	-
IVE POINTS 5 SSW												-	-
OLSOM DAM													0.0
ONTANA 5 N							-						-
ONTANA KAISER							T						T
OREST GLEN		-	-	-		5.3	-	-	3.1				-
ORESTHILL RS						1.0	16.0	3.0	1.0				21.0
ORT BIDWELL				8.0	T	10.0	23.0	4.0	5.0	T			50.0
ORT BRAGG													0.0
ORT BRAGG AVN													0.0
ORT DICK 1 NNE	-	-	-	-	-	-	-	-	-	-	-	-	-
ORT JONES RS				T		-	-		3.7				-
ORT ROSS							T						T
ORWARD MILL	-	-	-	-	T	-	-	-	-	-	-	-	-
RENCH GULCH						-	6.5	T					-
RESNO WB AP							0.1						0.1
RIANT GOVT CAMP													0.0
ULLERTON ARROUES RCH													0.0
ULLERTON CREEK 5											-	-	-
ULLERTON DAM	-	-	-	-	-	-	-	-	-	-	-	-	-
ULLERTON HILLCREST RCH													0.0

See reference notes following Station Index.

MONTHLY AND SEASONAL SNOWFALL

Season of 1956 - 1957

Station	July	August	September	October	November	December	January	February	March	April	May	June	Total
GARBERVILLE						1.5							1.5
GARDEN VALLEY 2 S							-					-	-
GASQUET RS						-	-						-
GEM LAKE	-	-	-	-	-	-	-	-	-	-	-	-	-
GEORGETOWN						-	10.5	T	T				-
GEORGETOWN RS						-	16.5		1.0			-	-
GIANT FOREST				3.0		13.0	-	4.0	18.8	27.0	8.0		-
GIBRALTAR DAM							7.5						7.5
GILROY	-	-	-	-	-	-	-	-	-	-	-		-
GILROY 14 ENE	-												-
GLENDALE STAPENHORST													0.0
GLENDORA WEST													0.0
GLENNVILLE							7.0		-	-			-
GOLD RUN							-					-	-
GRANT GROVE				8.0		11.0	46.5	-	22.0	27.0	15.0		-
GRASS VALLEY						0.5	3.5	T	-				-
GRATON 1 W							0.5						0.5
GREENLAND RANCH													0.0
GREENVIEW				T		T	-	-	-	-			-
GREENVILLE RS				-	T	5.5	21.0	6.0	1.5		-		-
GRIZZLY PEAK							1.3						1.3
GROVELAND RS				0.5		-	-			T			-
GUERNEVILLE							T						T
HAINES CYN LOWER FC 364						-	-						-
HAINES CYN UPPER FC 367							-						-
HAIWEE							T						T
HALF MOON BAY 2 NNW													0.0
HAMILTON AFB							-						-
HAMILTON AFB 1 E													0.0
HANFORD													0.0
HANSEN DAM	-	-	-	-	-	-	-	-	-	-	-	-	-
HAPPY CAMP RS						-	18.8		2.0				-
HARRIS GAGING STA													0.0
HARRISON GULCH RS						3.0	-	2.0	4.0				-
HARRY L ENGLEBRIGHT DAM													0.0
HATCHET MT MNTNC STA							-	-	-	-	-		-
HAT CREEK PH 1						4.5	10.0	2.0	0.4	T			16.9
HAYFIELD PUMP PLANT													0.0
HAYFORK RS						-	-	-	2.0				-
HEALDSBURG							T						T
HEALDSBURG 2 E							T					-	-
HEMET							T						T
HENSHAW DAM							-						-
HERNANDEZ 2 NW													0.0
HETCH HETCHY				T	T	-	26.0	0.8	2.5	2.5	-		-
HIGHLAND SPRINGS RCH							T						T
HILTS				T		-	-	-	5.0				-
HOBERGS						0.5	T		3.0		-	-	-
HODGES DAM													0.0
HOEGEES FC 60A													0.0
HOLLISTER													0.0
HOLY CITY 3 WNW						-	-					-	-
HOOPA 2 SE		-	-	-							-	-	-
HOPLAND LARGO STA			-									-	-
HUNTINGTON LAKE				13.0	T	16.0	52.0	27.0	23.0	27.0	17.0		175.0
IDRIA							-	T		3.9			-
IDYLLWILD RS						-	23.5		5.0	7.5			-
IMPERIAL													0.0
INDEPENDENCE							-	-					-
INDIO US DATE GARDEN													0.0
INYOKERN							0.8						0.8
INYOKERN ARMITAGE							0.5						0.5
IOWA HILL		-		T		-	-	-	-				-
IRON MTN													0.0
JESS VALLEY				2.0	3.0	4.0	8.5	5.0	12.0	14.0			48.5
JOHNSONDALE					2.0	2.0	18.5	-		6.3			-
JOICE ISLAND													0.0
JULIAN WYNOLA							13.5		T	4.5			18.0
JUNCAL DAM							7.9						7.9
KEE RANCH							26.0				-	-	-
KELLOGG													0.0
KELSEYVILLE													0.0
KENTFIELD							-	-					-
KERLINGER							T						T
KERN RIVER INTAKE 3						T	10.0			1.0			11.0
KERN RIVER PH 1							0.5						0.5
KERN RIVER PH 3							2.5						2.5
KETTLEMAN CITY 1 SSW							-						-
KETTLEMAN STA							-						-
KING CITY							5.3						5.3
KLAMATH						-	0.5						-
KNIGHTS LANDING													0.0
LA CRESCENTA FC 251							2.0						2.0
LAFAYETTE 3 NNE							0.5						0.5
LAGUNA BEACH													0.0
LA HONDA							-						-
LAKE ARROWHEAD				1.0			38.0		7.0	9.0	-		-
LAKE CITY				14.0	4.0	28.0	41.0	6.0	20.3	2.0	T		115.3
LAKE ELEANOR						-	-	1.0	-	11.0	-		-
LAKEPORT					-				-				-
LAKESHORE						0.8	12.0	7.0	1.0				20.8
LAKESIDE 2 ENE													0.0
LAKE SPAULDING				26.0	2.5	26.0	57.3	21.8	31.0	12.5	11.0		188.1
LAKE SPAULDING DAM				-	-	-	-	-	-	-	3.4		-
LA MESA													0.0
LA MESA 1 NE													0.0
LANCASTER							-						-
LAS PLUMAS													0.0

See reference notes following Station Index.

MONTHLY AND SEASONAL SNOWFALL

Season of 1956 - 1957

Station	July	August	September	October	November	December	January	February	March	April	May	June	Total
EC							5.5		-	-			-
HUZA PT STA FC 352 B							-			-			-
GRAND							-						-
ON COVE													0.0
DSAY							T						T
E OAK CANYON FC 230 C											-		-
ERMORE							T						T
ORNA HEIGHTS				-			-					-	-
NO SHAWNEE HILLS RCH							-		T				-
KWOOD							-						-
KWOOD MESA													0.0
I													0.0
POC SEWAGE PLANT													0.0
E TREE CANYON													0.0
G BEACH													0.0
ALAMOS							-						-
ANGELES WB AP													0.0
ANGELES WB CITY							T						T
BANOS													0.0
BANOS ARBURUA RCH													0.0
GATOS							-						-
GATOS 4 SW	-	-	-	-	-	-	-	-	-	-	-		-
PRIETOS RS													0.0
ER OTAY RESERVOIR					-	-	-	-	-	-	-	-	-
ERNE VALLEY 2 W							-						-
LE CREEK PH							-						-
LE CREEK RS							-						-
ERA							T						T
RIVER RS				1.0	-	4.0	-	-	8.5	T	0.5		-
DEVILLE ISLAND													0.0
ZANITA LAKE				16.0	4.0	15.0	56.0	17.0	31.0	12.0	-		-
CH FIELD							0.3						0.3
ICOPA							-						-
IPOSA							-						-
TINEZ 3 SSE							T						T
TINEZ FIRE STA							T						T
YSVILLE							T						T
HER				5.0		3.7	-		-	T	T		-
CLOUD					0.5	3.0	42.0	6.0	11.0	2.0			64.5
DOW LAKE						-	-						-
CA 3 SE													0.0
DOTA DAM						0.2							0.2
CED FIRE STA 2													0.0
CEY HOT SPRINGS													0.0
ERS INSPECTION STA				-	T	-	-	31.5	-	15.0	3.1		-
DLETOWN													0.0
DLEWATER							-						-
CREEK 2							-						-
ERAL				6.0	1.0	3.0	48.8	8.0	21.3	2.0	11.5		101.6
ANDA SPENGLER RCH							-					-	-
ESTO													0.0
AVE							-						-
LAKE				9.0		-	38.0	-	-	14.0			-
TEREY													0.0
RPARK 1 SSE													0.0
GAN HILL 2 E							T	-				-	-
ONGO VALLEY							9.3						9.3
NTAIN PASS							7.5						7.5
BRECKENRIDGE				0.3		-	-	4.0	-	-	-		-
NT DANAHER						5.5	-						-
NT DIABLO NORTH GATE							-						-
NT HAMILTON						1.0	7.5	T	T	T			8.5
NT HEBRON 9 E						-	-						-
NT HEBRON RS				0.5	0.2	4.0	10.5	1.5	10.0	-	-		-
NT SHASTA WB CITY				5.0	0.5	2.6	51.7	7.0	9.0	2.0			77.8
WILSON FC 338B				T			27.0		1.0	5.0			33.0
R WOODS							T						T
CELL RANCH					-	-	-	-	-	-	-	-	-
IMIENTO DAM	-	-	-	-	-	-	-	-	-	-			-
A													0.0
A STATE HOSPITAL							T						T
OLES CAA AP							T						T
NACH							-						-
ADA CITY						-	2.5	T	T				-
ARK							-						-
BURY PARK 4 SW							-						-
HALL SOLEDAD FC 32 C							-						-
MAN													0.0
PORT BEACH HARBOR													0.0
OLAUS													0.0
AND													0.0
TH FORK RS							-						-
TH HOLLYWOOD							T						T
DALE WOODWARD DAM													0.0
KNOLL RS						4.0	20.0		5.0				29.0
LAND													0.0
LAND CITY HALL	-	-	-	-	-	-	-	-	-	-	-	-	-
LAND WB AP							T						T
VILLE 1 WNW													0.0
IDENTAL							-						-
ANSIDE PENDLETON													0.0
TILLO												-	-
I							T						T
NDA													0.0
							-						-
OS CAMP FC 57 BE							-		-	4.0			-
NGE COVE													0.0
CK PRAIRIE CR PARK						-	-						-

See reference notes following Station Index.

Station	July	August	September	October	November	December	January	February	March	April	May	June	Total
ORINDA BOWMAN							-						-
ORLAND													0.0
ORLEANS					T	-	-						-
OROVILLE 1 WSW													0.0
OROVILLE 7 SE													0.0
OROVILLE BRIDGE													0.0
OXNARD													0.0
OZENA		-	-	-	-	T	1.0		T				-
PACIFIC HOUSE						9.5	36.0	3.0	1.5	0.5			50.5
PACOIMA DAM FC 33 AE							-						-
PAICINES OHRWALL RCH													0.0
PALMDALE							-						-
PALMDALE CAA AP							9.5						9.5
PALM SPRINGS													0.0
PALO ALTO CITY HALL													0.0
PALOMA							-	T				-	-
PALOMAR MTN OBSY				T		T	30.5		T	4.0	T		34.5
PALOS VERDES EST FC 43 C													0.0
PANOCHE													0.0
PANOCHE JUNCTION													0.0
PARKER RESERVOIR													0.0
PARKFIELD							-						-
PASADENA													0.0
PASKENTA RS							-						-
PASO ROBLES							-						-
PASO ROBLES CAA AP							T		T				T
PATTIWAY						T	4.5		1.0				5.5
PENDOLA GS							-				-	-	-
PERRIS 1 WSW							5.0					-	-
PETALUMA FIRE STA 2							-						-
PIEDRA							T						T
PINE CANYON PS FC321E				T			17.0						17.0
PINNACLES NM							T					-	-
PISMO BEACH							-						-
PIT RIVER PH 5						-	-	5.0	1.0				-
PITTS RANCH	-	-				-	T						-
PLACERVILLE							-	-					-
PLACERVILLE IFG						0.5	-	-					-
PLYMOUTH							-				-		-
POINT ARENA LIGHT STA							-	-	-	-	-	-	-
POINT ARGUELLO USCG													0.0
PT PIEDRAS BLANCAS													0.0
POMONA													0.0
PORT CHICAGO NAVAL DEPOT							T						T
PORTERVILLE							T						T
PORTOLA				3.0	0.5	-	-	-		-		-	-
POSEY 3 E				T		0.5	21.0	1.0	4.0	8.5			35.0
POTTER VALLEY PH													0.0
POWAY VALLEY													0.0
PRIEST VALLEY	-	-	-	-	-	-	-	-	-	-	-	-	-
QUINCY RS				T		7.0	14.0	1.0					22.0
RAMONA SPAULDING							1.0						1.0
RANCHITA							-						-
RANDSBURG							0.5						0.5
RAYWOOD FLATS		-	-	1.1		-	-	-	-	-	0.5	-	-
RED BLUFF WB AP							T						T
REDDING FIRE STA 2							-						-
REDLANDS							-						-
REDWOOD CITY							T						T
REPRESA													0.0
RICHMOND													0.0
RICHMOND FIELD STA													0.0
RIVERSIDE FIRE STA 3													0.0
RIVERSIDE CITRUS E S							-						-
ROCKLIN													0.0
ROUND MOUNTAIN		-			-		-					-	-
SACRAMENTO WB AP							T						T
SACRAMENTO WB CITY							T						T
SAGEHEN CREEK				-	T	25.0	77.0	22.0	21.5	T			-
SAINT HELENA													0.0
SAINT JOHN									-			-	-
SAINT MARYS COLLEGE							-						-
SALINAS CAA AP							T						T
SALINAS DAM							-						-
SALT SPRINGS PH				T		13.0	23.0	4.0	4.5				44.5
SALYER RS					-	-	-						-
SAN ANDREAS 3 S							-					-	-
SAN ANTONIO CN MOUTH							-						-
SAN BERNARDINO CO HOSP							-						-
SAN CLEMENTE DAM													0.0
SANDBERG PTL STA FC1308				0.8		-	-						-
SANDBERG WB				0.7		0.1	31.1	T	T	T			31.9
SAN DIEGO WB AP													0.0
SAN DIMAS FIRE WDN FC 95													0.0
SAN FERNANDO													0.0
SAN FRAN ACAD OF SCI													0.0
SAN FRANCISCO WB AP							T						T
SAN FRANCISCO FOB							T						T
SAN GABRIEL CANYON PH													0.0
SAN GABRIEL DAM FC425BE							1.0						1.0
SAN GABRIEL FIRE DEPT													0.0
SAN GREGORIO 3 SE							T						T
SAN JACINTO							T						T
SAN JOSE							T						T
SAN LUIS OBISPO POLY							T						T
SAN MARCOS RANCH							-						-
SAN MATEO													0.0
SAN PEDRO													0.0

See reference notes following Station Index.

Station	July	August	September	October	November	December	January	February	March	April	May	June	Total
N RAFAEL													0.0
NTA ANA FIRE STA													0.0
NTA ANA RIVER PH 1							-						-
NTA ANITA FERN FC 432							-						-
NTA BARBARA													0.0
NTA BARBARA CAA AP							T						T
NTA BARBARA TV PEAK							10.0						10.0
NTA CLARA UNIVERSITY							T						T
NTA CRUZ				-			-						-
NTA FE DAM	-	-	-	-	-	-	-	-	-	-	-	-	-
NTA MARGARITA 2 SW							1.5						1.5
NTA MARGARITA BOOSTER							-						-
NTA MARIA							0.5						0.5
NTA MARIA 14 ENE							-					-	-
NTA MARIA WB AP							T						T
NTA MONICA													0.0
NTA MONICA PIER													0.0
NTA PAULA													0.0
NTA ROSA							-						-
NTIAGO DAM													0.0
UGUS POWER PLANT 1							-						-
WYERS BAR RS				1.0	-	12.0	-	T	2.5				-
OTIA							-						-
ARSVILLE LAKE							T						T
PULVEDA DAM	-	-	-	-	-	-	-	-	-	-	-	-	-
AFFER TOOL WORKS		RECORD IS PUBLISHED UNDER NEW STATION NAME, BREA CITY.											
ASTA DAM													0.0
ELL ABS PLANT													0.0
INGLE							-						-
ERRA CITY				0.5		-	-	-	-	-	-	-	-
ERRA MADRE 1 N													0.0
ERRAVILLE RS				7.0		6.4	34.3	5.2	8.1	2.0	1.0		64.0
GNAL HILL FC 415													0.0
AGGS SPGS LAS LOMAS						T	-						-
OUGHHOUSE 6 SE	-	-	-		-							-	-
ITH RIVER 3 WNW	-	-	-										-
OW CREEK	-	-	-	-	-	-	-	-	-	-	-	-	-
OW CREEK UPPER							-						-
DA SPRINGS				40.0	T	34.0	84.0	51.0	49.0	22.0	16.0		296.0
LEDAD							T					-	-
MESBAR 1 W						-							-
MIS 3 NE													0.0
MIS 3 NW													0.0
NOMA							T						T
NORA							-	T					-
ENTRANCE YOSEMITE NP				5.2		8.0	31.0	1.0	4.0	20.0	2.0		71.2
ADRA PAC FC 356 C													0.0
RECKELS HWY BRIDGE													0.0
RINGVILLE 7 ENE							-						-
UAW VALLEY LODGE		-		26.0	-	-	-	-	-	-	-		-
UIRREL INN 1				0.5			24.0		3.0	4.0	T		31.5
UIRREL INN 2				1.0			44.0		9.0	10.0	-		-
OCKTON CAA AP													0.0
OCKTON FIRE STA 4													0.0
OCKTON MOWRY BRIDGE													0.0
ONYFORD RS													0.0
ONY GORGE RESERVOIR							3.0						3.0
RAWBERRY VALLEY						4.5	24.0	4.5	1.0		T		34.0
NLAND							-						-
SANA KNOLLS							-						-
SANVILLE				1.0		3.0	16.5	4.0	1.0	1.5			27.0
SANVILLE AP	-			-	-	9.0	15.5	3.5	2.5				-
TTER HILL RS							5.0						5.0
BLE MOUNTAIN				0.5		2.0	38.5	6.5	10.0	11.0	1.0		69.5
HOE				27.0	T	21.0	62.0	22.0	23.5	4.5	5.0		165.0
HACHAPI							-			1.0			-
JON RANCHO							-						-
NNANT				8.2	T	-	-	-	10.5	3.5	T		-
ERMAL CAA AP													0.0
OUSAND OAKS 2 N							-						-
REE RIV EDISON PH 2													0.0
GER CREEK PH						4.5	30.5	0.5					35.5
PANGA RS FC 6													0.0
PAZ LAKE				2.5		-	-	-		T	T		-
RRANCE							T						T
ACY CARBONA							T						T
ACY PUMPING PLANT													0.0
RONA							-						-
UCKEE RS				20.0		23.0	68.0	16.0	22.0	3.5	-		-
LELAKE					-	3.0	-	-	-	-			-
LELAKE 5 WSW					-	-	-	-	-	-	-		-
RLOCK													0.0
RNTABLE CREEK						T							T
STIN IRVINE RANCH													0.0
WENTYNINE PALMS							9.5						9.5
WIN LAKES				41.5	4.0	38.0	81.0	60.5	65.0	28.5	30.5		349.0
KIAH													0.0
KIAH 4 W						1.9	0.7						2.6
NION OIL STEARNS ABS													0.0
C L A													0.0
PLAND							T	T					T
PPER LAKE 7 W													0.0
PPER LAKE RS							-						-
PPER MATTOLE													0.0
ACAVILLE													0.0
ALLEY CENTER 3 NE													0.0
ALYERMO RS							-						-
AN NUYS CITY WHSE FC15													0.0

See reference notes following Station Index.

MONTHLY AND SEASONAL SNOWFALL

Season of 1956 - 1957

Station	July	August	September	October	November	December	January	February	March	April	May	June	Total
VENTURA							T						T
VICTORVILLE PUMP PLAN							-						-
VINCENT PATROL STA FC 120							-						-
VINTON				4•0	T	4•0	-	2•0	1•5	1•4	1•5		-
VISALIA													0•0
VOLCANOVILLE						-	16•5	-	1•0				-
VOLLMERS							-		4•0				-
VOLTA PH						0•5	T	4•0	4•0				8•5
WALLACE													0•0
WALMAR SCHOOL	-	-					-			-	-	-	-
WALNUT CREEK							-						-
WALNUT CREEK 4 E	-						T						-
WALNUT GROVE													0•0
WALNUT PATROL STA FC102B													0•0
WARNER SPRINGS							-						-
WASCO							T						T
WATSONVILLE WATERWORKS							T						T
WEAVERVILLE RS							11•0	-					-
WEED						-	-	-	-	-	-	-	-
WEED 1 S	-	-	-	-	-	-	-	-	-	-			-
WESTHAVEN													0•0
WEST POINT 3 SW						1•0	8•5						9•5
WESTWOOD 3 WSW				3•0	T	5•0	35•0	11•0	10•0	T	2•0	-	-
WHEELER	-	-				T						-	-
WHITE MOUNTAIN 1				4•3	T	0•5	13•0	9•8	9•5	19•0	21•3	T	77•4
WHITE MOUNTAIN 2		3•0		21•5	1•0	3•6	20•0	10•0	26•0	15•0	53•6	3•0	156•7
WHITE ROCK	-											-	-
WHITTIER FC 106 C													0•0
WILLIAMS							-						-
WILLOWS													0•0
WINTERS							-						-
WOFFORD HEIGHTS							1•5						1•5
WOODFORDS				5•0	T	8•0	35•0	1•0	4•0	5•5	2•0		60•5
WOODLAND 1 WNW							T						T
WRIGHTS							4•0						4•0
YORBA LINDA													0•0
YOSEMITE NP				0•5		2•0	18•0	1•5		4•0	T		26•0
YREKA						-	9•3	T	1•5				-

See reference notes following Station Index.

Station		1	2	3	4	5	6	7	8	9	10	11	12	13	14	15	16	17	18	19	20	21	22	23	24	25	26	27	28	29	30	31	Average
IN RS	MAX	84	83	85	89	85	82	78	74	73	72	77	74	68	66	63	73	83	82	77	74	74	82	91	90		89	92	90	88	83		80.0
	MIN	47	46	45	44	49	34	45	51	47	38	45	45	41	38	34	31	41	49	49	40	36	39	45	46			44	50	53	51		43.7
DERPOINT	MAX	80	85	90	81	93	73	79	70	80	80	80	86	80	74	70	75	85	90	86	91	82	85	90	88	93	97	95	85	83	82		83.3
	MIN	49	47	51	56	55	54	53	50	53	55	50	61	44	42	42	42	46	50	55	48	47	45	48	50	51	51	54	58	53	48		50.3
PINE 1 W	MAX	89	98	102	102	98	95	81	75	74	71	80	84	82	78	76	94	99	105	100	95	87	87	99	98	96	99	90	84	84	89		89.7
	MIN	51	56	59	59	55	50	51	55	55	54	55	55	55	55	50	48	55	60	57	54	51	52	56	61	62	61	53	52	56	50		54.8
TURAS RS	MAX	83	84	85	83	82	84	82	84	79	67	75	81	77	68	68	67	75	85	88	82	73	82	83	91	91	92	91	95	95	92		82.1
	MIN	44	41	40	40	44	38	41	53	48	39	42	47	38	42	33	[illegible]	34	38	45	42	36	34	38	45	44	46	52	52	57	49		42.4
GWIN PAC UNION COL	MAX	82	83	87	92	86	82	82	79	79	80	85	79	75	70	75	83	92	91	83	81	90	94	97	100	97	93	95	83	76	66		84.6
	MIN	49	50	53	60	49	47	48	46	46	48	56	57	42	43	40	56	67	61	51	52	56	64	69	69	62	69	67	53	49	48		54.2
TIOCH 1 E	MAX	88	87	90	96	91	87	80	81	74	88	90	84	80	77	80	90	96	91	86	85	94	99	101	103	100	96	100	88	81	74		88.6
	MIN	50	64	53	53	56	50	53	60	60	56	56	69	58	56	55	60	56	56	60	67	62	64	62	60	58	60	66	60	56	56		58.4
TIOCH PUMP PLT 3	MAX	85	89	87	92	98	89	88	86	82	75	87	90	96	83	78	84	92	98	100	92	86	98	101	105	105	101	97	103	91	84		91.4
	MIN	48	55	51	53	53	53	56	54	60	51	55	63	55	48	57	62	57	68	57	63	55	68	63	60	57	60	61	60	55	56		57.1
H MTN	MAX	90	91	95	101	100	92	88	87	82	67	85	90	88	83	83	85	93	99	99	99	91	97	106	108	108	103	101	102	98	92		93.4
	MIN	62	65	62	65	65	57	60	57	57	55	54	62	62	54	49	54	61	67	69	60	60	66	70	73	75	69	72	75	63	66		62.9
BERRY	MAX	89	90	92	98	97	90	86	87	85	89	89	86	84	81	81	82	90	94	94	93	88	94	102	105	108	100	100					91.6
	MIN	57	58	57	65	59	65	55	53	47	50	51	50	50	46	44	42	59	60	62	65	54	59	63	61	64	55	57					55.9
BURN	MAX	85	89	90	94	97	87	88	81	80	77	86	88	85	80	77	78	89	95	98	89	88	93	97	103	105	103	101	102	94	88		90.2
	MIN	57	56	57	60	58	53	55	53	51	50	52	59	50	49	47	49	56	58	59	55	57	61	63	67	69	65	66	67	59	58		57.2
ALON PLEASURE PIER	MAX	65	63	64	65	64	61	62	64	62	64	63	61	66	64	66	73	97	93	84	65	62	61	64	65	66	69	64	69	68	67		67.4
	MIN	55	52	55	56	53	56	56	54	55	55	55	54	55	53	51	58	61	58	57	58	57	58	57	59	53	55	53	58	60	53		55.7
ENAL 9 SSE	MAX	94	100	99	104	111	102	98	100	92	78	86	96	94	90	92	92	93	101	106	106	94	97	101	111	115	115	111	111	94	94		99.2
	MIN	61	60	64	67	62	61	61	59	63	54	58	58	53	53	53	54	57	66	66	65	58	63	63	72	76	69	67	74	64	62		62.1
CKUS RANCH	MAX	100	102	103	104	97	96	94	84	78	74	88	88	81	83	73	86	90	99	101	88	98	101	105	108	107	102	105	96	94	90		93.8
	MIN	69	71	67	71	65	70	67	67	58	53	60	68	62	61	54	56	52	54	67	66	67	70	64	74	75	80	79	66	60	58		65.0
KER 9 NNW	MAX	102	107	110	102	115	115	106	104	102	90	83	95	105	102	99	94	91	96	105	110	108	104	108	111	116	117	117	116	110	106		104.9
	MIN	73	75	79	78	81	76	69	74	70	65	62	70	77	64	70	72	68	72	69	79	71	73	76	78	90	86	78	79	78	73		74.2
KERSFIELD WB AP	MAX	97	94	100	107	100	93	93	89	81	80	91	95	88	86	83	91	100	104	102	94	95	100	107	109	112	106	104	106	95	97		96.6
	MIN	62	63	66	70	68	62	62	60	60	58	62	67	62	58	57	58	64	67	66	65	64	67	69	74	77	74	72	74	68	66		65.4
RRETT DAM	MAX	81	92	102	102	99	96	90	78	75	72	69	80	86	85	79	75	89	93	100	100	99	90	87	102	96	99	99	92	87	86		89.3
	MIN	50	53	53	55	54	47	45	47	50	54	55	53	52	50	53	47	51	48	50	50	49	53	55	61	60	62	49	48	53	49		51.9
RSTOW	MAX	102	103	105	106	102	98	99	99	85	82	92	97	97	92	85	87	90	99	101	98	99	102	105	109	109	108	109	106	102	98		98.9
	MIN	63	67	68	68	71	67	60	60	61	57	59	62	69	62	60	53	51	57	65	72	63	65	66	70	79	78	69	68	67	62		64.6
AUMONT 1 E	MAX	95	100	101	98	95	89	82	68	68	62	81	88	82	76	73	87	89	100	98	92	94	92	103	104	100	98	94	89	87	90		89.2
	MIN	54	58	61	60	58	55	50	51	53	52	54	53	56	53	51	47	63	57	58	59	52	52	57	64	66	67	56	53	53	51		55.[illegible]
N LOMOND	MAX	85	86	87	90	80	78	75	72	70	76	77	78	80	70	85	94	95	94	90	93	94	96	90	100	90	94	78	72	63	65		83.2
	MIN	44	45	43	46	45	44	45	46	44	45	45	44	46	45	44	42	45	45	47	47	46	45	47	47	46	47	45	45	47	45		45.2
RKELEY	MAX	72	73	74	72	72	69	69	65	68	73	72	69	73	69	74	85	89	74	74	73	80	90	84	89	72	72	69	69	67	65		73.9
	MIN	53	53	54	52	51	52	52	51	55	52	55	58	51	51	54	54	6	56	54	55	55	61	62	57	57	55	56	56	56	56		54.8
G BAR RS	MAX	95	92	91	95	100	82	90	86	85	85	88	89	82	76	70	78	92	98	96	89	87	93	98	101	104	105	103	99	100	97		91.5
	MIN	48	45	48	51	52	52	47	44	51	46	46	56	42	40	40	41	41	46	47	46	45	47	50	47	51	53	57	52	55	51		47.9
G BEAR LAKE DAM	MAX	80	83	83	83	76	73	74	72	63	56	68	73	72	74	67	65	67	80	78	74	79	78	86	85	85	85	84	80	74	74		75.7
	MIN	39	45	47	48	49	45	38	41	43	40	38	41	51	48	42	37	39	42	42	48	44	44	45	47	57	62	47	42	43	41		44.5
G CREEK PH 1	MAX	77	80	80	86		83							70	67	63	68	75	80	80	79	75	79	88	90	90	89	84	84	83	77		79.4
	MIN	55	59	62	62		55							54	49	45	48	55	59	60	57	55	58	64	66	67	66	64	64	62	59		58.5
SHOP WB AP	MAX	95	98	99	99	99	97	97	93	77	77	89	93	87	85	80	81	87	94	98	92	90	95	100	104	103	104	104	102	96	95		93.7
	MIN	53	54	52	53	52	46	52	54	54	52	47	50	56	45	50	43	40	45	50	60	57	53	53	56	62	61	62	57	57	52		52.6
SHOP UNION CARBIDE	MAX	68	72	72	74	73	77	72	65	45	53	66	64	60	58	55	64	66	75	67	68	70	73	78	78	79	77	78	76	73	75		69.0
	MIN	43	51	52	53	49	49	48	40	33	37	46	43	42	31	30	36	45	48	49	45	41	49	53	55	47	49	50	51	49	57		45.7
UE CANYON WB AP	MAX	73	75	79	81	72	72	70	66	51	68	70	64	60	58	59	70	76	77	72	68	74	78	83	83	82	83	85	79	77	73		72.6
	MIN	56	55	59	61	52	49	52	50	42	42	54	46	45	42	[illegible]	45	54	58	55	51	51	57	64	62	64	63	67	62	60	57		53.[illegible]
YTHE	MAX	111	114	114	114	116	107	103	98	94	87	95	101	103	99	95	98	100	109	110	109	107	106	114	117	114	118	111	108	104	106		106.1
	MIN	69	71	72	76	78	70	68	67	69	70	63	70	72	67	67	67	66	63	66	72	70	75	72	73	83	81	79	76	72	72		71.2
YTHE CAA AP	MAX	108	111	113	113	116	108	103	99	92	89	95	104	105	100	97	96	99	107	111	111	106	105	111	116	116	120	112	107	104	108		106.1
	MIN	75	78	79	83	80	77	69	70	69	70	68	73	76	72	69	71	76	71	70	76	74	77	76	80	87	85	81	81	77	76		75.5
CA	MAX	78	79	79	82	84	75	78	77	71	55	67	76	68	65	63	62	67	76	80	76	70	79	80	87	86	85	87	91	89	83		76.5
	MIN	42	36	34	39	40	32	35	41	43	39	34	37	33	27	29	27	29	30	34	32	33	35	34	36	35	35	41	44	41	40		35.6
NITA	MAX	76	80	90	84	79	75	75	69	72	70	74	75	73	72	73	81	101	101	90	79	76	76	82	80	80	80	76	75	76	78		78.9
	MIN	58	58	57	60	60	59	60	61	61	61	61	62	60	61	58	54	51	56	54	58	56	63	55	61	62	63	59	62	64	56		59.0
RREGO SPRGS 3 NNE	MAX	102	106	108	109	110	107	104	100	95	84	84	97	101	98	97	93	96	98	104	108	102	103	103	108	115	111	111	110	100	102		102.2
	MIN	63	67	67	77	85	70	61	56	65	67	57	62	62	71	64	55	58	62	64	68	63	66	67	72	76	82	66	63	64	59		66.0
WMAN DAM	MAX	77	77	80	82	79	75	74	71	70	65	74	65	64	60	66	75	77	72	69	76	76	79	83	82	84	85	87	86	79	76		75.5
	MIN	50	46	48	52	51	45	45	42	42	41	41	41	40	40	45	52	50	52	41	50	51	53	51	50	57	56	61	56	59	53		48.7
AWLEY	MAX	105	112	113	114	117	114	111	105	100	94	91	98	106	106	104	98	99	102	110	112	112	108	107	114	120	115	120	115	105	107		107.8
	MIN	75	76	76	73	77	74	68	69	67	70	67	70	70	68	66	66	68	66	71	70	73	72	73	81	80	85	79	76	74	73		72.4
IDGEPORT DAM	MAX	80	81	83	83	82	81	82	81	68	63	74	76	70		73	67	77	83		83	79	80		87	87	89	89					79.1
	MIN	43	43	44	46	42	33	39	53	44	39	34	42	49		29	28	30	36		41	35	38		39	54	45	44	50				40.8
OOKS FARNHAM RCH	MAX	93	94	95		102	92	93	92	92	80	92	95	91	87	84	85	91	100	102			100		108	107		107	108	108	92		95.6
	MIN	51	53	54		57	53	55	55	55	52	57	69	55	50	45	54	61	56	62			58		60	59		61	65	58	60		56.6
RBANK WB AP	MAX	88	95	99	99	88	80	73	69	70	72	76	79	72	74	73	92	100	102	95	87	85	81	94	94	89	89	84	78	78	79		84.5
	MIN	57	62	64	64	59	58	57	59	58	58	60	57	61	60	59	57	66	67	66	65	63	62	61	61	65	64	62	61	62	62		61.2
RLINGAME	MAX	70	71	67	73	69	69	64	65	67	77	72	70	65	63	65	79	87	85	75	70	80	86	85	87	86	79	72	68	73	72		73.7
	MIN	49	51	49	48	55	52	53	53	57	52	52	59	51	51	51	48	52	54	54	56	50	56	58	55	56	53	54	56	55	57		53.2
RNEY	MAX	81	82	83	87	89	79	81	78	75	66	76	80	75	69	66	69	75	86	86	80	76	81	85	91	91	91	93	95	92	87		81.5
	MIN	41	40	39	38	45	39	40	56	50	41	41	47	36	33	34	31	34	38	43	38	37	38	37	44	55	46	51	50	56	52		42.3
TTONWILLOW	MAX	93	97	98	102	106	99	92	95	91	82	81	93	94	88	86	81	91	99	104	103	94	96	99	107	111	111	105	104	103	95		96.7
	MIN	61	61	65	66	61	60	60	57	60	57	60	63	61	56	55	54	59	61	66	62	61	64	65	70	75	70	66	70	62	59		62.2

See reference notes following Station Index.

Table 5 - Continued

DAILY TEMPERATURES

Station		1	2	3	4	5	6	7	8	9	10	11	12	13	14	15	16	17	18	19	20	21	22	23	24	25	26	27	28	29	30	31	Average
CABRILLO NM	MAX	66	67	74	70	67	69	68	69	69	70	68	69	67	69	70	70	90	90	83	75	72	71	70	69	67	71	70	73	73	70		71.
	MIN	56	56	55	54	58	57	57	56	59	60	57	56	56	58	56	58	57	60	57	61	60	60	60	59	58	61	58	60	61	61		58.
CACHUMA DAM	MAX	[illegible]	94	97	99	105	85	78	74	78	75	71	85	87	81	74	82	95	109	104	97	88	93	93	100	103	101	97	88	81	83		89.
	MIN	47	46	45	52	48	46	49	49	49	51	50	46	49	41	42	40	53	53	47	44	50	49	55	52	58	49	47	51	52	48		48.
CALAVERAS BIG TREES	MAX	76	76	80	82	86	76	75	74	70	53	58	72	69						82	80	72	78	82	88	90	87	86	86	86	86		78.
	MIN	[illegible]	46	48	52	52	44	45	46	46	39	42	47	37		34				48	44	42	44	52	52	54	54	54	58	54	52		47.
CALLAHAN RS	MAX	66	87	93	93	91	85	86	82	82	82	84	85	77	65	71	82	90	93	90	84	85	87	97	96	102	96	96	97	96	94		87.
	MIN	46	44	45	47	49	40	44	41	50	44	44	48	34	38	40	33	38	43	50	43	41	40	42	46	47	48	52	51	49	47		44.
CAMPO	MAX	95	98	101	97	94	88	78	74	74	67	82	89	85	77	76	84	86	96	97	92	89	88	100	105	100	98	91	85	86	89		88.
	MIN	47	48	49	52	48	39	36	50	52	53	52	47	47	42	49	39	48	42	46	44	44	48	51	58	58	56	42	42	42	44		47.
CAMP PARDEE	MAX	87	89	91	94	99	88	90	89	83	68	87	91	87	83	80	80	90	96	101	93	89	95	97	106	109	106	103	104	95	89		92.
	MIN	55	55	57	62	56	54	55	53	57	52	54	60	51	51	50	53	61	69	61	58	57	61	68	75	77	69	67	64	56	56		59.
CANOGA PARK PIERCE COL	MAX	95	102	106	107	104	96	86	76	73	75	82	85	85	77	78	97	99	104	103	100	95	90	101	100	98	99	96	89	83	88		92.
	MIN	51	55	58	59	54	53	54	55	57	56	54	52	57	60	56	50	58	66	58	56	56	60	57	59	65	60	56	60	61	60		57.
CANTIL 2 E	MAX	103	1 5	107	109	109	109	102	102	91	81	83	81	86	86	88	92	94	102	104	104	103	104	109	110	112	111	111	105	102	100		100.
	MIN	[illegible]	63	58	60	60	57	61	58	56	52	48	48	51	53	54	50	47	53	55	57	57	58	62	64	66	65	65	68	62	58		57.
CANYON DAM	MAX	[illegible]	80	83	85	83	76	78	74	66	70	78	76	68	64	65	71	79	82	81	85	86	80	90	90	90	88	85	90	85	84		79.
	MIN	45	41	41	44	46	41	44	48	47	40	40	46	38	34	34	34	40	40	44	42	41	44	44	48	50	48	54	44	52	50		43.
CATHAY BULL RUN RCH	MAX	87	90	91	94	101	91	87	87	81	79	80	87	88	81	78	78	87	95	98	95	90	91	96	104	107	107	102	101	100	92		91.
	MIN	58	56	59	61	59	56	53	53	59	47	53	54	51	44	47	47	53	57	58	59	53	56	62	65	67	67	65	68	63	65		57.
CECILVILLE SAWYER	MAX	84	85	88	90	84	85	80	78	75	79	82	83	75	63	70	82	87	88	83	79	84	89	95	95	96	94	96	94	93	90		84.
	MIN	45	41	44	47	48	38	44	38	44	41	44	58	35	34	38	34	40	43	46	41	41	42	46	44	50	52	52	53	49	45		43.
CEDAR GROVE	MAX	86	86	87	90	89	78	78	75	67	63	74	79	78	71	69	84	80	85	84	82	82	85	93	96	95	94	90	89	88	85		82.
	MIN	41	46	46	41	45	41	41	43	44	45	45	43	45	38	35	37	44	45	43	37	39	42	47	50	57	52	49	50	50	48		44.
CEDARVILLE	MAX	82	83	86	89	90	85	77	81	74	66	72	78	72	62	60		70	78	86	81	71	75	84	91	88	90	88	90	91	90		80.
	MIN	51	52	54	55	55	46	51	55	51	44	48	55	41	49	39		38	50	55	50	42	45	50	55	55	56	60	64	60	58		51.
CENTERVILLE PH	MAX	93	93	99	100	91	94	88	84	75	91	96	92	85	83	87	95	101	100	91	91	98	101	106	107	107	108	110	103	97	92		95.
	MIN	55	53	53	56	58	52	55	58	58	50	52	56	56	55	56	55	56	54	57	54	56	55	62	63	62	60	65	67	61	61		57.
CHERRY VALLEY DAM	MAX	79	82	84	88	88	81	70	78	73	62	70	75	74	76	76	76	75	81	83	82	76	81	84	92	94	92	91	91	88	83		80.
	MIN	51	52	54	45	45	48	40	50	49	39	45	40	48	42	39	39	40	52	54	50	48	51	56	58	60	60	60	60	58	54		49.
CHICO EXP STA	MAX	90	91	99	97	88	95	87	83	75	91	91	90	85	82	84	92	101	97	89	92	97	99	106	106	104	107	109	98	91	89		93.
	MIN	59	59	56	58	63	57	60	58	60	52	57	65	52	50	55	52	56	60	62	60	58	60	58	69	64	62	67	71	61	63		59.
CHULA VISTA	MAX			66	72	67	68	66			67	67	67	67	67			70	85	88	79	73			71	70	70	72	68	72	69		71.
	MIN			58	59	59	59	59			59	59	62	60	61			54	62	60	60	59			61	64	65	60	61	63	59		60.
CLAREMONT POMONA COL	MAX	90	96	100	98	92	85	82	74	65	69	78	81	79	70	72	92	97	103	98	93	87	84	96	95	93	91	87	83	83	88		86.
	MIN	53	58	62	63	56	54	56	56	57	57	55	54	54	57	55	53	56	61	61	59	56	57	57	59	63	62	58	59	60	61		57.
CLARKSBURG	MAX	89	90	91	95	102	82	88	77	79	75	90	90	82	84	79	81	89	99	97	86	86	95	98	105	104	99	102	96	85	82		89.
	MIN	51	53	55	57	55	50	54	55	59	50	58	62	49	51	48	52	56	59	58	55	52	60	59	65	70	60	58	58	57	57		56.
CLEARLAKE HI 1 NNE	MAX	86	88	91	96	82	89	82	81	78	86	90	81	77	72	77	86	95	96	90	84	93	95	102	104	103	102	102	100	93	86		89.
	MIN	48	57	54	49	45	47	56	56	59	45	56	59	51	51	50	42	42	47	60	61	48	50	50	51	49	51	61	62	58	54		52.
CLOVERDALE 3 SSE	MAX	74	87	91	93	95	80	86	81	81	73	88	89	82	77	74	75	90	100	97	87	89	96	98	104	104	102	96	101	87	77		88.
	MIN	48	60	55	58	51	53	52	54	58	53	60	63	52	51	50	54	60	62	55	60	59	60	65	65	58	52	63	57	54	55		56.
COALINGA	MAX	95	95	98	105	94	90	93	88	74	82	91	92	86	82	81	82	98	101	100	93	94	98	104	108	109	104	105	97	91	93		94.
	MIN	59	58	62	64	64	55	58	56	57	52	58	62	54	52	50	55	57	61	63	62	57	62	63	70	73	69	67	67	67	61		60.
COLFAX	MAX	85	85	92	94	91	84	82	78	76	80	84	83	79	74	73	87	90	92	92	85	88	91	97	100	99	98	98	97	93	86		87.
	MIN	59	57	54	63	64	56	58	53	57	48	57	59	50	50	47	53	55	62	62	56	59	62	66	69	69	70	66	72	63	59		59.
COLUSA 1 SSW	MAX	94	94	98	102	95	93	90	83	76	91	94	93	84	82	83	90	98	102	97	93	97	98	107	107	108	105	109	103	91	91		94.
	MIN	55	56	57	60	57	54	55	55	56	53	59	63	49	54	54	61	63	56	62	58	60	71	64	66	63	61	66	65	58	60		59.
CORCORAN IRRIG DIST	MAX	93	96	96	100	108	97	92	95	89	79	80	92	95	87	85	87	90	100	104	102	95	95	102	106	112	112	105	105	104	100		96.
	MIN	57	58	61	63	64	56	56	56	60	53	60	60	59	52	53	55	58	61	62	60	58	62	65	69	71	69	67	70	64	62		60.
CORONA	MAX	90	99	102	102	99	90	82	76		75	81	84	82	78	78	97	99	107	101	98	89	88	97	99	97	95	88	83	85	88		90.
	MIN	54	57	59	60	58	54	58	57		59	59	56	61	62	58	52	61	56	58	58	56	59	56	59	63	58	59	58	60	62		58.
COW CREEK	MAX	114	117	119	121	120	119	113	113	109	96	103	112	112	109	105	100	104	112	117	117	114	115	119	122	123	123	123	122	116	114		114.
	MIN	82	84	86	87	93	82	83	87	82	63	68	77	89	80	84	73	77	77	80	87	86	84	92	84	93	98	92	95	93	88		84.
CRESCENT CITY 1 N	MAX			67	62	62	65	63	64	64	67	66	66	66	65	65	70	71	64	65	66		71	68	67	70	69	67	64	65	63		66.
	MIN			46	54	54	44	53	50	50	53	53	53	51	52	50	45	49	53	54	53		47	48	47	46	48	52	52	45	44		49.
CROCKETT	MAX	80	80	82	87	91	80	78	72	72	80	85	84	75	73	74	90	96	93	89	78	92	97	100	99	100	90	88	86	70	68		84.
	MIN	54	57	55	54	53	54	52	54	57	52	57	53	54	55	55	57	65	60	58	61	57	62	63	59	60	55	59	56	56	55		56.
CULVER CITY	MAX	72	76	79	81	74	75	72	69	70	71	70	72	72	71	70	76	100	99	94	85	78	76	75	79	77	75	76	74	75	73		76.
	MIN	55	56	58	60	59	56	57	59	60	58	59	56	61	60	59	54	59	62	63	61	65	63	63	63	63	62	61	63	63	62		60.
CUYAMA	MAX	86	90	90	95	103	94	89	90	85	86	73	88	87	87	81	74	83	93	97	97	89	88	98	99	105	106	101	100	90	91		91.
	MIN	51	51	56	54	46	46	46	44	40	47	48	50	46	46	41	44	47	49	56	50	52	50	54	55	64	57	54	51	50	43		49.
CUYAMACA	MAX	81	85	88	90	86	82	75	72	69	52	64	73	78	72	69	64	75	79	86	87	80	84	85	90	95	88	86	81	81	80		79.
	MIN	48	49	49	64	68	58	45	40	45	45	44	57	55	52	40	37	49	39	46	54	56	45	44	51	68	68	58	42	48	42		50.
DAGGETT CAA AP	MAX	102	106	107	108	104	99	100	94	83	85	93	100	95	94	88	88	92	100	106	98	99	103	108	110	110	109	109	107	102	101		100.
	MIN	67	69	70	72	74	63	58	65	62	60	57	63	72	64	64	53	59	61	70	75	65	66	71	74	78	80	71	74	69	64		67.
DAVIS AGR COLLEGE	MAX	90	92	94	98	100	92	91	84	85	78	90	95	90	86	83	83	89	99	100	93	91	97	98	107	108	108	104	104	88	86		93.
	MIN	50	52	53	56	55	51	54	53	59	54	56	61	49	49	52	61	64	59	57	56	58	71	66	63	60	58	61	59	56	57		57.
DEEP SPRINGS SCHOOL	MAX	87	90	94	93	94	92	90	89	83	71	79	88	88	81	74	72	79	87	92	90	85	89	91	97	98	96	98	96	93	90		88.
	MIN	43	55	48	49	48	52	45	50	51	38	36	41	48	48	44	55	42	36	41	51	48	50	50	48	59	61	55	51	50	46		48.
DEER CREEK PH	MAX	80	83	87	88	81	80	78	74	69	76	78	73	69	70	67	79	85	87	82	77	81	86	93	93	91	91	93	88	85	82		81.
	MIN	45	42	42	46	49	39	43	42	49	40	42	46	41	36	35	37	38	44	44	42	42	44	46	50	47	47	50	55	48	49		44.
DENAIR	MAX	93	94	97	102	91	90	88	85	82	88	92	91	83	82	82	91	99	102	99	90	95	98	104	107	106	101	103	96	92	92		93.
	MIN	51	52	56	59	60	53	53	55	59	53	59	62	49	50	51	55	53	58	60	60	55	59	63	66	67	62	64	62	58	57		57.
DE SABLA	MAX	79	82	89	89	81	82	82	73	59	78	80	81	78	72	70	80	88	90	82	82	84			96	96	96	96	98				83.
	MIN	51	56	52	52	60	50	52	54	52	46	57	55	44	44	41	49	56	52	58	50	53			56	66	59	62	64				53.
DOBBINS COLGATE	MAX			96	98	94	90	86		70	83	88	86	78	78			92	97	96	86	90			104	105	102	102	98	97	95		91.
	MIN			57	60	62	51	57		53	50	57	60	50	48			69	61	61	56	58			64	68	67	65	70	60	58		59.

See reference notes following Station Index.

Station		1	2	3	4	5	6	7	8	9	10	11	12	13	14	15	16	17	18	19	20	21	22	23	24	25	26	27	28	29	30	31	Average
DONNER MEMORIAL ST PK	MAX	78	80	80	81	85	76	79	74	72	59	75	76	68	64	62	64	68	79	81	72	70	80	82			86	87	91	90	78		76.3
	MIN	40	34	34	39	43	49	35	42	41	36	34	33	33	28	32	27	29	33	36	30	34	36	36	39	38	38	43	46	42	42		36.7
DOWNIEVILLE RS	MAX	82	83	85	90	92	83	83	79	75	62	79	81	75	70	67	70	80	89	88	84	79	87	93	93	96	94	94	95	89	87		83.5
	MIN	48	43	41	46	48	40	44	43	51	43	42	47	43	36	37	36	40	43	46	44	44	47	49	52	50	49	54	56	52	53		45.6
DOYLE 5 SSE	MAX	82	85	85	88	91	82	78	83	77	62	71	80	74	71	69	64	73	81	88	85	79	81	83	95	94	93	95	97	96	93		82.5
	MIN	50	45	45	50	51	40	47	50	48	43	43	50	45	36	39	37	42	43	46	45	45	48	45	51	53	50	61	57	57	53		47.2
DUDLEYS	MAX	82	85	87	90	83	80	80	75	67	70	78	80	74	76	72	78	85	90	88	81	83	88	96	98	98	94	94	92	86	84		83.8
	MIN	50	46	47	49	45	46	44	44	46	39	46	49	35	35	36	36	40	45	45	43	42	44	49	52	52	52	51	55	52	48		45.4
DUTTONS LANDING	MAX			82	78	85	78	73			76	80	80	78	77			90	98	87	81	80			99	98	81	80	75				
	MIN	47			49	51	48	48			47	51	59	49	48			49	55	53	54	52			55	55	51	56	57				
EAGLE MTN	MAX	102	105	107	109	112	111	103	100	93	87	85	94	100	101	97	95	93	96	105	107	107	104	104	108	114	114	115	111	103	102		102.8
	MIN	81	83	84	88	93	84	80	75	74	70	70	75	78	76	73	74	76	77	79	85	81	81	82	82	91	91	90	90	80	80		80.8
EAST PARK RES	MAX	90	89	90	95	97	91	90	86	81	75	86	90	90	80	78	80	86	95	98	92	86	93	95	103	104	105	102	105	98	92		91.4
	MIN	55	54	56	57	55	56	57	54	60	50	58	67	47	52	46	50	50	56	61	62	58	60	58	61	60	60	66	69	67	60		57.4
EL CAJON 2 E	MAX	88	97	104	102	93	86	74	73	66	62	79	81	79	75	75	91	102	104	98	89	80	82	94	89	90	93	81	79	81	86		85.8
	MIN	53	55	54	55	60	57	59	59	59	58	60	61	61	60	56	52	49	57	52	50	56	62	53	60	59	59	59	59	62	54		57.0
EL CAPITAN DAM	MAX	83	91	100	105	105	99	89	77	76	75	70	82	85	82	79	77	94	102	105	101	93	87	86	99	94	95	97	87	83	85		89.4
	MIN	59	55	62	59	58	52	60	60	60	59	58	60	62	61	55	54	59	65	65	54	63	58	55	60	61	61	56	59	61	57		58.9
EL CENTRO 2 SSW	MAX	110	114	115	118	116	109	105	102	97	88	99	105	107	103	99	99	102	110	112	111	107	107	113	119	117	119	119	108	106	106		108.1
	MIN	67	69	73	75	71	75	65	63	63	63	60	64	66	64	67	61	56	62	68	68	71	69	66	75	77	82	73	70	70	70		68.1
ELECTRA PH	MAX	90	92	95	101	101	90	90	85	82	86	90	90	88	82	80	9[illegible]	96	101	101	94	96	98	106	109	108	102	103	101	97	92		94.5
	MIN	54	52	53	57	56	50	56	54	56	48	54	55	47	48	48	48	48	56	54	52	52	53	62	72	68	59	60	65	60	58		55.2
ELK VALLEY	MAX	78	77	78	92	85	81	75	76	74	80	74	68	62	58	69	80	86	84	76	75	79	85	90	87	91	91	90	87	82	81		79.7
	MIN	46	40	44	45	50	42	45	44	45	45	49	55	43	44	43	36	42	45	49	57	43	44	45	47	44	46	52	55	51	43		46.0
ELSINORE	MAX	101	105	107	105	103	91	88	81	73	70	84	92	88	82	84	95	97	104	103	97	97	93	105	106	106	106	96	91	89	92		94.4
	MIN	53	56	57	59		51	54	55	58	54	56	56	55	58	55	49	51	50	58	52	51	55	59	60	65	64	54	54	54	59		55.6
ESCONDIDO	MAX	87	95	98	97	90	87	75	74	70	70	79	81	78	77	75	87	100	102	98	92	85	83	86	88	90	91	84	82	80	82		85.4
	MIN	52	52	55	57	57	55	56	57	57	56	57	58	60	60	56	52	54	53	55	53	59	61	60	59	57	57	58	59	62	56		56.7
ESCONDIDO CHURCH RCH	MAX	88	98	104	100	92	87	79	76	75	72	80	83	80	79	77	91	103	105	100	94	87	84	95	89	92	94	86	85	84	89		88.3
	MIN	52	52	56	56	55	56	53	54	55	54	55	55	59	59	55	52	63	63	61	60	57	59	56	56	59	59	57	52	52	56		56.3
EUREKA WB CITY	MAX	68	62	59	61	62	60	60	61	61	62	68	62	63	62	63	63	65	61	62	63	61	62	61	62	64	63	60	60	60	59		62.0
	MIN	49	51	54	55	54	53	53	52	53	54	54	55	51	52	51	50	51	55	54	53	54	50	52	53	50	51	53	53	49	51		52.3
FAIRFIELD POLICE STA	MAX	83	85	89	96	96	82	79	89	89	80	88	85	80	79	81	91	98	98	93	84	95	102	103	105	103	93	92	86	87	74		89.5
	MIN	54	57	54	54	53	51	53	54	52	50	58	63	51	53	54	56	54	60	55	59	53	59	59	60	58	59	51	49	56	56		55.2
FAIRMONT	MAX	90	94	97	96	96	89	83	73	74	67	67	83	78	72	75	65	80	85	95	94	78	95	96	100	101	101	91	90	83	82		85.7
	MIN	64	67	67	70	67	67	54	53	52	50	52	62	60	58	51	51	55	59	68	65	64	67	68	68	78	77	75	63	62	58		62.4
FALL RIVER MILLS INTAKE	MAX	82		82	85	88	78	82	76	74		76	78	72	68	64		74	83	82	78	74	80		88	90		92	92	90			80.3
	MIN	48		44	44	50	50	46	48		44	44	48	46	44	36		40	44	48	52	44	46		48	52		54	60	58			47.4
FOLSOM DAM	MAX	89	90	92	96	100	87	89	83	81	71	90	92	98	84	81	83	91	98	101	91	91	98	98	105	107	106	103	104	94	88		92.4
	MIN	55	56	56	56	54	54	56	56	59	54	57	49	54	54	50	54	58	67	64	61	60	72	80	75	74	69	66	65	59	60		60.1
FONTANA KAISER	MAX	95	100	105	103	99	89	83	78	69	70	80	83	81	75	75	97	99	105	101	96	91	89	102	99	97	95	91	88	85	91		90.4
	MIN	58	62	66	68	60	58	56	57	58	56	56	56	58	58	57	54	70	69	66	63	61	57	59	61	66	63	61	58	59	62		60.4
FOREST GLEN	MAX	85	85	85	90	93	76	86	79	78	75	82	84	75	66	70	72	84	90	90	82	78	86	90	96	100	98	97	93	94	93		85.1
	MIN	46	41	46	47	46	44	44	40	43	41	45	50	36	35	34	36	41	42	45	42	41	42	45	42	43	48	49	53	48	46		43.4
FORT BIDWELL	MAX	86	85	87	89	83	79	77	78	70	74	73	72	67	64	63	69	79	81	82	85	80	77	87	88	90	89	89	90	87	82		80.1
	MIN	47	45	42	44	47	37	41	44	44	41	42	53	39	41	35	34	38	37	39	39	36	35	41	43	45	47	51	55	50	47		42.6
FORT BRAGG	MAX	63	67	61	62	60	64	63	63	65	65	64	68	68	64	65	65	70	66	65	67	69	59		66	67	66	70	66	64	63		65.0
	MIN	50	52	50	48	51	46	47	47	53	48	50	55	50	49	49	46	50	48	48	49	48	51	49	48	47	50	54	52	47	48		49.3
FORT BRAGG AVN	MAX	60	61	62	59	64	62	63	63	64	64	68	64	65	64	64	67	65	64	65	65	68	69	65	64	61	68	66	64	59	60		63.9
	MIN	48	53	50	43	51	42	48	49	50	44	48	52	47	49	48	43	44	43	44	45	44	49	44	49	42	46	53	51	43	45		46.9
FORT JONES RS	MAX	90	87	90	96	82	84	84	79	78	80	81	78	70	62	70	80	88	90	83	79	83	87	97	95	98	96	94	96	94	93		85.5
	MIN	47	43	45	45	49	39	45	42	51	41	45	47	40	38	38	33	36	44	54	47	40	41	42	45	46	46	54	51	49	46		44.3
FORT ROSS	MAX	71	68	70	68	70	69	70	70	70	72	74	73	73	71	74	76	74	74	72	73	76	77	74	74	74	67	78	66	70	69		71.9
	MIN	43	47	46	44	48	46	46	46	50	46	48	52	45	46	46	46	47	45	46	49	46	50	48	46	46	47	49	50	52	54		47.3
FRESNO WB AP	MAX	93	95	97	103	93	89	90	86	71	77	89	91	85	82	80	88	95	101	98	91	92	98	104	108	107	102	102	101	93	92		93.1
	MIN	61	62	62	64	65	55	59	56	58	54	59	61	56	52	52	54	59	63	63	62	57	62	65	69	71	68	68	68	63	62		61.0
FRIANT GOVT CAMP	MAX	93	96	98	101	106	96	92	92	88	72	79	92	95	87	84	83	92	99	104	102	94	96	101	110	112	110	107	106	104	97		96.3
	MIN	55	56	59	60	60	51	50	54	54	51	54	58	49	47	48	49	56	64	59	54	54	47	64	67	70	63	65	71	58	58		56.8
GIANT FOREST	MAX	72	75	79	80	81	72	68	69	62	53	46	65	67	59	59	52	64	69	76	75	75	70	82	83	84	84	79	79	74	73		70.9
	MIN	47	49	51	52	50	45	46	45	42	40	40	42	46	39	36	37	42	47	49	46	43	45	50	55	57	54	50	49	51	49		46.5
GILROY	MAX	88	87	87	90	101	81	85	78	80	68	81	86	86	81	76	79	92	98	101	91	84	95	100	105	110	99	95	90	70	74		87.9
	MIN	47	50	55	53	53	47	52	48	54	50	50	53	46	46	46	45	51	53	51	50	49	55	54	56	56	47	53	55	56	54		51.2
GLENNVILLE	MAX	85	85	92	92	95	82	82	79	74	62	81	83	78	74	70	80	88	93	91	88		91	97	102	101	97	95	95	91	90		86.7
	MIN	50	49	43	43	43	40	42	42	44	49	41	46	47	36	36	35	41	42	45	43		41	49	51	54	51	39	51	46	45		44.3
GRANT GROVE	MAX	71	73	80	80	72	70	67	67	62	51	48	63	66	59	57	62	67	69	72	73	66	70	72	79	81	76	72	67	75	70		68.6
	MIN	42	48	49	51	46	46	45	43	41	37	37	39	44	36	33	35	39	43	48	46	43	40	47	51	54	53	51	53	50	47		44.6
GRASS VALLEY	MAX	84	85	92	93	91	84	84	79	77	79	82	82	79	73	72	85	89	92	85	83	87			97	98	96	97	94	86			86.1
	MIN	56	56	55	61	61	52	57	56	51	47	56	57	46	48	44	52	64	59	61	54	56	57			65	67	66	71	63	58		57.0
GRATON 1 W	MAX	84	82	84	88	82	77	80	80	74	84	87	81	82	78	82	90	95	90	89	84	91	99	98	100	91	86	92	78	70	68		84.9
	MIN	44	47	45	46	50	46	45	45	55	46	51	58	42	45	48	47	50	49	44	53	50	53	55	50	49	47	50	51	51	53		48.8
GREENLAND RANCH	MAX	106	114	115	118	118	119	111	111	107	99	90	102	111	108	105	101	102	102	109	111	116	108	114	116	120	121	120	121	118	112		110.8
	MIN	76	78	88	92	81	84	83	81	64	69	74	84	78	80	79	79	77	78	82	86	81	82	83	88	95	92	96	92	87	88		82.6
HAIWEE	MAX	90	93	95	96	98	95	92	91	88	76	75	85	92	88	86	82	78	83	91	96	92	90	93	97	100	101	100	100	96	91		91.0
	MIN	60	63	63	65	69	61	62	64	64	55	57	60	64	57	56	55	56	55	59	65	66	64	67	65	68	70	70	67	66	63		62.5
HALF MOON BAY 2 NNW	MAX	65	67	65	63	62	63	61	60	67	63	65	65	66	66	62	65	76	83	63	65	66	69	73	66	69	67	65	65	63	65		66.0
	MIN	49	53	53	48	52	53	52	53	54	54	52	52	50	52	48	45	46	46	49	49	48	48	50	50	51	51	50	54	55	54		50.7
HAMILTON AFB	MAX	79	79	81	85	74	79	73	75	72	81	83	76	74	70	76	88	96	89	81	76	91	96	95	97	91	84	80	76	72	70		81.3
	MIN	50	53	50	51	53	53	50	53	55	51	55	57	54	54	55	56	60	57	52	57	52	61	61	58	57	54	57	55	55	54		54.7

See reference notes following Station Index.

DAILY TEMPERATURES

Station		1	2	3	4	5	6	7	8	9	10	11	12	13	14	15	16	17	18	19	20	21	22	23	24	25	26	27	28	29	30	31	Average
HAMILTON AFB 1 E	MAX	80	80	79	82	84	79	76	75	76	83	82	84	80	76	76	87	94	95	95	94	84	93	97	91	90	90	90	75	74	72		83.8
	MIN	42	47	46	45	47	47	44	47	55	46	48	48	55	47	50	50	52	50	45	51	46	55	54	51	48	48	51	45	52	49		48.7
HANFORD	MAX	93	93	98	106	95		92	85	73	74	90	93	85	83	83	89	96	100	100	90	93	100	102	107	107	103	103	104	94	104		94.3
	MIN																																
HAPPY CAMP RS	MAX	92	89	93	99	97	91	88	84	84	86	85	83	76	66	74	88	93	94	90	83	87	92	97	100	100	99	97	100	100	94		90.0
	MIN	47	45	50	51	51	44	51	47	40	46	52	54	44	43	45	39	44	48	52	53	47	47	48	49	50	51	57	55	50	49		48.3
HAT CREEK PH 1	MAX	86		86	90	92	84	84	82	80	68	77	84	77	72	70		78	88	88	84	80	84		95	95	95	96	97	98			84.9
	MIN	43		40	40	46	40	41	53	51	42	42	49	38	36	36	34		40	44	42	39	40		39	46	47	51	51	55			43.3
HAYFIELD PUMP PLANT	MAX	102	105	108	111	112	110	103	100	91	87	85	96	99	100	96	92	91	95	104	107	104	104	101	109	113	112	115	109	100	100		102.0
	MIN	66	75	74	81	82	68	62	64	66	64	64	65	67	67	64	67	74	78	65	69	73	72	69	74	84	87	79	77	74	73		71.5
HEALDSBURG	MAX	90	87	87	94	83	82	83	85	79	89	91	85	79	75	79	94	100	95	90	86	99	102	103	104	97	90	95	83	75	76		88.6
	MIN	46	52	50	50	53	49	48	51	57	49	55	65	54	54	53	57	62	52	50	60	55	67	61	59	55	50	55	56	55	56		54.5
HENSHAW DAM	MAX	81	91	96	99	93	91	84	75	72	66	64	77	84	78	74	71	86	93	97	93	89	86	87	102	101	96	95	88	83	84		85.9
	MIN	47	49	50	52	50	42	40	49	49	52	49	49	49	49	49	49	44	43	46	45	45	50	52	57	61	59	46	46	46	49		48.8
HETCH HETCHY	MAX	81	84	86	89	91	83	81	81	76	61	70	77	77	73	71	69	78	84	87	85	79	83	86	94	93	92	90	91	89	84		82.2
	MIN	51	50	53	53	55	45	48	49	52	45	43	49	49	41	39	44	51	49	51	49	46	49	53	58	60	59	55	57	57	54		50.5
HOLLISTER	MAX	89	89	89	94	81	78	72	75	72	78	80	83	79	75	77	91	100	99	89	86	93	101	93	108	93	85	82	70	75	74		85.0
	MIN	57	53	53	55	53	49	49	49	54	51	51	53	48	48	48	50	55	48	52	52	53	52	57	58	59	52	52	56	55	56		52.4
HUNTINGTON LAKE	MAX	72	73	76	77	77	68	66	65	59	52	62	65	61	57	53	60	61	71	71	70	68	71	78	78	78	78	77	76	76	75		69.0
	MIN	45	45	48	48	47	40	46	41	38	36	41	44	48	37	34	36	42	47	45	44	41	46	51	51	52	51	50	52	49	47		44.7
IDRIA	MAX	88	88	90	97	96	85	86	83	78	73	85	86	83	76	71	73	90	95	94	86	87	91	100	102	103	99	102	96	90	89		88.7
	MIN	56	55	60	62	64	51	54	52	48	44	52	55	48	45	58	60	60	62	61	60	53	60	63	71	72	73	69	68	55	58		58.3
IDYLLWILD RS	MAX	90	90	90	89	87	84	84		72	60	72	78	79	84	84	79	82	87	87	89	88	89	92	93	93	90	89	84	84	83		84.6
	MIN	48	51	53	52	58	45			43	45	42	44	46	40	41	39	56	54	47	48	45	49	51	55	61	62	45	47	46	43		48.4
IMPERIAL	MAX	108	110	111	114	112	107	102	98	95	88	95	102	104	101	95	97	100	106	109	110	105	104	110	117	113	116	111	105	102	104		105.0
	MIN	70	74	76	78	81	78	71	66	67	70	65	71	69	71	69	62	64	68	71	71	76	72	70	79	79	88	79	74	72	72		72.4
INDEPENDENCE	MAX			96	98	101	100	96			96	79	87	93	91			90	86	94	97	95			99	103	105	102	104				
	MIN			60	63	61	61	65			55	52	57	63	59			52	54	60	67	60			62	74	73	72	61				
INDIO US DATE GARDEN	MAX	114	113	111	118	114	109	103	94	85	87	102	103	105	100	93	100	103	110	112	112	112	103	111	120	113	119	113	102	103	105		106.3
	MIN	76	79	83	83	86	78	69	66	67	64	67	74	79	69	67	67	64	70	79	69	76	75	76	80	83	84	84	71	70	71		74.2
INYOKERN	MAX	100	103	104	105	102	100	100	96	91	84	92	97	94	93	88	89	90	99	103	99	99	102	104	108	110	109	109	105	100	97		99.1
	MIN	63	65	60	67	80	65	61	60	60	59	57	57	57	63	54	54	52	58	59	64	70	62	66	76	83	84	66	64	66	55		63.6
IRON MTN	MAX	104	108	111	113	115	113	108	105	100	92	87	93	103	104	100	96	90	95	106	110	110	112	107	112	117	118	117	115	107	105		105.8
	MIN	76	82	82	86	92	83	81	71	71	71	68	74	75	74	71	72	72	74	72	78	80	79	78	78	86	92	[illegible]	83	81	80		78.4
JESS VALLEY	MAX	79	76	80	82	78	72	76	72	68	66	72	70	68	58	58	66	74	78	78	70	70	72	80	80	82	81	82	83	80	80		74.4
	MIN	48	42	46	45	46	36	43	50	42	39	40	47	37	34	35	32	40	43	46	42	36	38	46	46	47	49	51	50	50	50		43.2
JOICE ISLAND	MAX	80	81	85	96	76	80	72	74	71	80	84	75	77	75	75	87	96	93	79	78	92	96	98	101	92	88	88	75	72	69		82.8
	MIN	54	54	55	57	54	53	54	54	57	53	58	61	52	52	50	55	58	57	55	58	55	60	62	60	63	57	61	55	55	56		56.2
JULIAN WYNOLA	MAX	85	90	93	90	87	78	73	68	56	56	72	78	72	70	66	78	82	89	89	83	81	83	93	97	92	92	85	79	80	83		80.7
	MIN	44	46	47	48	46	38	33	39	44	48	42	44	45	41	46	39	44	40	43	40	38	44	48	55	57	52	37	48	37	38		43.7
KENTFIELD	MAX	79	83	82	82	87	78	80	72	75	73	83	85	79	75	71	74	90	95	91	85	78	92	97	97	100	88	85	84	84	70		83.1
	MIN	40	51	48	48	51	50	47	50	56	49	51	57	51	53	54	47	51	52	49	48	50	53	56	54	52	51	53	54	54	54		51.1
KERN RIVER PH 1	MAX	97	95	100	108	101	96	93	91	90	78	87	94	88	86	82	94	99	102	104	94	95	99	110	109	112	105	107	107	102	98		97.4
	MIN	69	70	72	77	74	68	67	65	62	58	62	67	66	61	58	61	69	76	73	69	70	72	77	81	82	78	76	78	73	70		70.0
KERN RIVER PH 3	MAX	96	97	101	101	98	92	93	83	82	74	86	87	87	81	78	87	93	98	98	87	94	96	103	103	100	100	102	100	98	97		93.1
	MIN	58	60	55	73	70	56	57	62	64	53	51	52	55	57	53	53	60	65	70	56	60	57	70	71	76	64	70	70	69	73		62.0
KETTLEMAN CITY 1 SSW	MAX	95	98	98	102	109	99	95	95	91	78	82	95	97	89	85	83	92	101	106	104	96	95	101	109	112	112	109	109	104	99		98.0
	MIN	67	65	70	74	69	61	64	61	64	57	61	63	60	56	55	57	66	73	71	56	62	68	66	73	73	74	76	77	66	66		65.7
KETTLEMAN STA	MAX	98	98	102	108	98	94	98	92	83	82	96	96	88	86	84	90	101	106	104	96	95	101	104	113	112	108	108	107	97	98		98.1
	MIN	69	62	71	74	71	65	57	58	58	52	65	68	61	56	54	59	70	75	75	69	63	67	69	77	72	78	83	76	68	64		66.9
KING CITY	MAX	89		91	102	80	78	73	76	73	80	85	85	80	75	77	90	99		98	85	92	99	94	109	97	90	86	80	85	85		86.9
	MIN	39		46	49	52	45	47	51	51	52	50	54	47	49	50	42	48		49	51	49	50	49	53	53	50	50	55	53	51		49.5
KLAMATH	MAX	67	67	60	65	65	66	62	65	65	69	70	66	66	64	66	68	69	65	64	67	72	70	66	70	69	70	67	71	70	67		66.9
	MIN	48	46	53	55	55	49	52	49	49	51	51	57	47	51	49	45	49	56	54	51	48	47	48	49	49	49	53	56	48	46		50.3
LAGUNA BEACH	MAX	71	72	73	75	73	71	73	70	69	71	72	70	70	71	72	85	95		90	85	75		77	79	77	76	73	71	74	74		75.1
	MIN	53	54	54	59	60	56	59	61	59	59	61	57	66			52	55		58	58	60		60	59	60	65	60	63	63	65		59.1
LAKE ARROWHEAD	MAX	83	85	87	85	80	74	70	75	62	54	72	73	73	74	70	72	73	83	77	76	84	83	80	86	88	89	80	73	73	76		77.0
	MIN	50	51	55	55	54	56	45	45	43	44	40	45	50	42	43	43	52	46	50	50	49	53	55	56	56	59	52	55	50	51		49.8
LAKE CITY	MAX	80	81	85	87	89	83	75	80	72	64	69	75	71	61	59	65	67	78	83	78	69	73	74	89	83	89	85	87	88	89		77.6
	MIN	51	45	47	51	51	40	47	52	47	40	44	49	39	39	35	34	36	44	52	46	38	41	47	53	51	53	53	55	49	51		46.0
LAKE ELEANOR	MAX	75		81	82	85	77	75		75	57	67	72	73	69	66	66	74	80	84	81	75	79	83	91	92	90	88	88				77.9
	MIN	53		53	56	56	50	51		49	42	45	51	45	45	42	47	50	54	55	52	50	53	52	60	61	61	61	62				52.2
LAKEPORT	MAX	87	85	86	94	92	89	84	81	77	85	89	84	76	72	77	85	90	93	86	85	92	90	98	97	103	94	99	98	90	84		88.1
	MIN	45	48	47	50	48	47	49	46	55	45	53	57	42	41	42	44	44	50	52	52	49	50	51	54	53	55	55	60	60	54		49.9
LAKESHORE	MAX	87	88	94	96	88	91	84	83	78	86	89	87	80	78	80	88	96	94	90	89	92	96	100	100	99	103	103	102	94	88		90.8
	MIN	54	53	53	54	54	58	53	51	56	52	54	56	52	48	44	50	51	52	56	51	56	59	58	62	63	64	66	72	64	61		55.9
LAKE SPAULDING	MAX	77	78	81	83	81	75	74	71	68	67	72	70	64	62	62	68	78	79	79	76	76	80	85	84	84	85	86	86	80	79		76.3
	MIN	46	41	43	49	48	40	40	41	43	36	40	42	38	33	33	39	40	43	44	40	41	44	58	50	50	52	53	61	49	52		44.3
LAKE SPAULDING DAM	MAX	76	77	81	81	81	75	75	71	71	69	73	72	64	62	62	68	79	81	80	73	78	81	86	87	86	85	89	87	82	80		77.1
	MIN	45	48	50	54	54	47	47	46	42	38	40	43	38	34	36	40	41	50	51	41	48	51	58	57	55	56	60	45	56	53		47.5
LA MESA	MAX	80	88	98	92	84	80	69	68	67	69	73	75	72	69	69	85	97	101	94	91	73	75	85	83	83	85	80	72	80	80		80.6
	MIN	55	57	58	58	59	58	58	60	58	58	58	60	59	59	56	51	59	66	63	57	56	60	57	60	61	63	57	60	62	59		58.7
LANCASTER	MAX	99	102	102	101	96	89	91	80	72	72	89	88	80	84	74	86	89	98	100	88	98	100	105	107	106	102	102	94	91	89		92.5
	MIN	60	64	61	63	62	65	58	60	55	55	54	63	59	59	58	51	53	50	68	67	62	60	61	64	72	74	67	71	59	55		61.0
LAS PLUMAS	MAX	90	91	96	97	91	91	88	84	80	87	90	89	85	79	80	91	97	99	97	99	96	99	105	106	107	104	106	105	97	92		93.9
	MIN	62	62	62	65	66	59	64	60	60	64	63	65	54	55	52	56	60	66	66	62	62	64	71	72	71	70	72	74	65	67		63.7
LE GRAND	MAX	92	92	94	101	98	88	89		70	80	89		82	81	80	89	95	99	97	97	94	95	102	106	106	103	101	98	91	91		92.9
	MIN	57	60	57	59	60	52	53		55	51	58		52	57	49	52	59	60	61	62	55	57	61	65	68	63	65	67	59	61		58.4

See reference notes following Station Index.

Station		1	2	3	4	5	6	7	8	9	10	11	12	13	14	15	16	17	18	19	20	21	22	23	24	25	26	27	28	29	30	31	Average
LEMON COVE	MAX	97	97	101	109	98	94	94	80	78	89	92	96	88	86	88	91	98	102	[illegible]	95	97	101	107	110	108	105	[illegible]	105	99	97		96.9
	MIN	62	62	66	71	65	55	58	54	62	58	58	63	58	51	53	56	51	69	61	[illegible]	57	[illegible]	70	73	73	[illegible]	68	72	63	62		62.4
LINDSAY	MAX	96	96	101	107	100	91	93	88	82	80	89	94	89	85	92	89	97	[illegible]	[illegible]	[illegible]	95	100	105	110	[illegible]	[illegible]	[illegible]	104	100	95		96.5
	MIN	59	57	60	63	63	54	54	53	56	57	59	60	57	50	49	[illegible]	57	[illegible]	59	[illegible]	57	[illegible]	[illegible]	[illegible]	[illegible]	[illegible]	64	63	62	[illegible]		58.7
LIVERMORE	MAX	83	85	85	90	99	76	83	80	73	72	82	89	88	78	78	[illegible]	98	[illegible]	[illegible]	95	80	[illegible]	101	[illegible]	[illegible]	[illegible]	[illegible]	[illegible]	81	[illegible]		88.2
	MIN	48	51	50	52	53	52	44	52	55	50	52	57	56	51	45	47	[illegible]	[illegible]	53	[illegible]		[illegible]	[illegible]	[illegible]	62	[illegible]	61	57	54	51		53.4
LLANO SHAWNEE HILLS RCH	MAX	96	99	98	98	93	92	90	81	72	75	85	90	81	83	75	[illegible]	83	95	[illegible]	86	95	97	100	[illegible]	102	102	101	[illegible]	96	94		91.1
	MIN	61	65	68	70	71	61	56	60	56	51	55	61	60	54	51	51	[illegible]	[illegible]	69	64	61	62	65	70	76	[illegible]	67	68	[illegible]	58		62.3
LODI	MAX	89	90	96	100	84	88	81	82	72	88	90	85	83	77	81	91	96	100	[illegible]	85	95	[illegible]	102	105	103	99	100	88	83	78		90.0
	MIN	48	51	52	55	54	47	51	52	55	50	56	62	48	50	50	[illegible]	47	54	55	58	54	58	61	[illegible]	59	58	63	58	55	53		54.1
LOMPOC SEWAGE PLANT	MAX	75	73	70	66	66	65	64	66	69	69	65	67	69	67	68	83	92	84	77	70	73	81	73	73	80	75	68	67	[illegible]	73		72.0
	MIN	52	46	47	45	50	49	51	52	50	50	52	52	51	49	48	39	48	48	50	44	51	44	60	54	53	53	54	55	56	56		50.3
LONG BEACH	MAX	80	87	83	85	81	78	76	68	66	68	72	72	68	71	69	85	98	99	81	80	[illegible]	69	84	85	80	82	77	71	72	78		78.2
	MIN	55	56	57	58	58	57	58	59	59	58	59	58	59	59	58	55	60	64	64	62	60	59	61	[illegible]	63	62	60	60	60	[illegible]		59.6
LOS ANGELES WB AP	MAX	73	77	79	86	74	75	70	69	72	71	73	72	69	72	72	76	[illegible]	[illegible]	98	78	81	75	76	76	77	76	78	76	76	74		77.0
	MIN	57	59	59	61	60	59	61	61	60	59	62	61	62	63	61	58	62	67	67	63	65	64	63	62	65	63	62	64	64	63		61.9
LOS ANGELES WB CITY	MAX	81	89	94	94	83	80	73	70	71	72	75	78	68	73	74	87	100	[illegible]	96	86	96	80	85	87	87	85	83	79	80	79		82.6
	MIN	58	61	60	64	62	59	60	60	59	60	61	60	63	61	62	58	66	71	69	65	63	63	62	64	65	64	62	62	63	64		62.4
LOS BANOS	MAX	97	97	99	103	94	93	85	85	71	87	95	94	87	83	84	93	99	104	99	94	98	101	106	110	109	105	106	85	91	92		94.9
	MIN	53	53	55	58	60	53	55	58	60	54	55	62	54	54	53	53	53	57	60	61	54	58	61	65	67	67	67	60	58	57		57.8
LOS GATOS	MAX	84	84	86	95	88	81	78	82	75	84	87	84	79	75	78	89	98	99	87	94	99	103	105	101	94	94	79	69	70	75		86.5
	MIN	46	48	52	51	56	45	50	50	56	49	50	57	46	47	46	46	45	62	52	50	48	61	63	[illegible]	55	57	51	54	56	52		52.1
LUCERNE VALLEY 2 W	MAX	97	101	102	103	97	94	92	88	79	78	87	95	88	89	83	83	86	95	102	95	97	100	101	103	106	105	103	103	102	102		95.2
	MIN	57	63	62	62	50	50	45	52	48	47	53	59	62	57	55	48	47	45	61	66	48	61	59	59	69	59	74	74	47	50		56.3
MADERA	MAX	95	98	100	103	105	97	93	95	90	72	81	95	96	89	86	85	94	101	105	103	98	98	102	109	115	112	106	108	104	96		97.7
	MIN	57	55	58	59	62	53	55	50	47	51	60	59	52	47	57	53	58	61	61	59	45	59	63	67	68	68	67	67	59	59		57.9
MANDEVILLE ISLAND	MAX	83	83	85	95	89	82	75	76	77	83	86	85	77	78	77	88	95	94	85	55	94	98	99	102	96	94	93	91	76	76		86.6
	MIN	48	62	52	66	55	49	58	52	59	54	56	66	56	63	55	61	61	58	54	65	57	68	69	65	64	61	66		59	57		59.2
MANZANITA LAKE	MAX		74	75	76	79	83	75	75	72	67	60	63	72	68	61	58	57	61	78	80	69	75		85	84	86	82	83	84	80		73.6
	MIN	41	40	42	39	49	41	43	48	43	38	42	46	34	40	33	38	45	44	44	40	46	41	50	51	50	53	50	51	42	42		43.5
MARICOPA	MAX	96	95	100	107	99	93	94	89	81	79	92	94	90	85	82	90	99	102	101	94	94	100	106	110	110	106	105	107	95	96		96.4
	MIN	67	67	77	82	73	65	67	63	59	61	64	65	71	62	56	64	70	71	72	66	64	72	77	80	87	74	74	75	73	67		69.5
MARTINEZ FIRE STA	MAX	81	83	84	87	70	79	85	76	76	74	85	88	80	81	75	80	93	100	99	85	82	95	100	103	103	99	92	95	79	76		86.2
	MIN	50	60	53	53	50	54	52	51	58	52	56	64	55	55	55	54	55	56	57	60	55	50	59	58	61	57	60	60	57	57		55.8
MARYSVILLE	MAX	92	95	95	99	101	91	93	87	87	77	91	93	93	89	82	84	90	100	100	94	92	97	99	107	107	105	105	107	95	90		94.6
	MIN	54	54	54	62	57	56	56	57	60	56	61	64	55	56	56	59	61	61	64	62	62	68	68	69	55	67	68	66	60	63		60.4
MC CLOUD	MAX	83	83	81	86	88	79	82	80	76	69	79	80	74	68	66	67	78	86	86	81	77	81	83	93	91	91	93	92	92	88		81.8
	MIN	42	44	42	42	45	39	43	45	50	38	42	46	32	33	31	33	38	41	48	43	40	41	44	49	49	50	55	52	52	52		43.4
MECCA 3 SE	MAX	102	112	112	109	114	115	106	101	96	93	95	96	102	104	97	95	100	104	108	109	110	104	102	110	118	115	117	107	100	104		105.2
	MIN	71	73	81	82	84	67	62	68	69	67	63	67	72	69	68	67	67	69	67	70	70	74	72	80	80	79	79	72	73	73		71.8
MERCED FIRE STA 2	MAX	92	94	97	104	97	90	90	88	86	85	91	92	87	83	81	90	98	101			97	97	104	108	105	101	102	101	102	94		94.9
	MIN	53	58	55	55	55	53	51	55	55	51	50	58	50	63	46	53	55	59			58	58	60	65	65	66	65	66	58	58		56.9
MIDDLEWATER	MAX	95	97	100	107	105	98	94	93	89	78	92	94	92	87	85	89	99	103	103	103	95	101	105	110	111	108	106	106	98	95		97.9
	MIN	64	61	66	70	70	63	64	59	60	55	62	65	61	58	57	57	64	68	72	66	62	67	62	77	81	75	71	75	62	62		65.2
MILL CREEK 2	MAX	91	95	98	98	96	94	81	75	64	62	72	83	89	75	77	88	89	96	98	95	89	89	98	99	100	96	95	91	84	87		88.1
	MIN	58	72	72	69	68	56	47	49	52	52	51	54	57	54	52	47	61	68	69	63	58	60	61	69	68	64	61	58	57	52		59.3
MINERAL	MAX	73	77	79	82	85	77	77	71	67	56	68	72	68	61	58	64	72	79	75	79	68	75	81	86	86	86	85	87	84	80		75.3
	MIN	36	37	37	40	43	38	38	46	46	34	38	42	30	31	28	32	41	38	37	40	38	39	48	44	45	45	49	49	47	45		40.0
MODESTO	MAX	93	92	96	104	85	89	84	84	71	88	92	88	83	79	82	91	99	104	95	88	96	98	105	108	106	101	104	96	93	87		92.7
	MIN	53	57	53	58	57	53	53	53	58	52	59	61	50	52	54	59	58	59	59	61	57	62	63	65	65	62	63	63	58	57		57.8
MONO LAKE	MAX	80	83	84	82	83	85	82	72	66	61	72	73	71	73	65	68	74	82	75	76	79	86	88	88	87	90	93	91	89	86		79.5
	MIN	45	43	43	46	46	45	46	50	40	38	40	45	45	46	38	36	39	42	50	52	49	45	44	51	53	56	57	56	55	52		46.4
MONTEREY	MAX	70	66	62	66	66	60	64	64	66	65	65	71	65	65	67	77	89	74	69	69	78	87	81	85	81	72	66	66	63	64		70.1
	MIN	49	49	50	48	51	50	52	51	52	52	51	52	50	50	49	49	52	50	50	51	48	51	51	52	51	51	52	53	53	54		50.8
MOUNTAIN PASS	MAX	88	95	96	95	93	88	92	85	75	68	78	85	83	83	76	76	78	87	93	91	89	94	97	99	101	100	102	95	91	90		88.8
	MIN	59	57	66	72	81	72	59	65	54	49	46	60	61	53	52	52	53	58	57	56	56	63	65	64	65	79	87	76	68	78		62.8
MT BRECKENRIDGE	MAX	73	75	78	78	75	70	70	63	53	43	65	65	63	56	51	62	69	73	72	68	71	77	79	81	79	78	75	75	71	70		69.3
	MIN	53	52	53	63	49	48	46	44	37	36	40	46	41	40	33	38	50	55	45	47	46	48	57	62	62	58	57	57	53	54		49.0
MT DIABLO NORTH GATE	MAX	80	81	80	87	93	79	82	66	72	72	80	82	80	77	89	74	83	91	96	86	78	90	95	100	104	100	97	98	87	80		85.3
	MIN	51	61	61	60	41	43	45	41	48	46	51	59	48	46	45	47	60	64	63	54	60	70	70	72	75	72	68	64	50	50		56.2
MOUNT HAMILTON	MAX	75	73	81	83	71	74	67	60	51	67	74	69	66	59	62	72	82	84	75	68	79	84	87	92	88	87	89	81	73	71		74.8
	MIN	56	54	68	67	54	53	45	45	44	44	57	46	46	40	40	50	62	64	54	49	54	62	68	74	73	71	73	61	59	57		56.3
MOUNT HEBRON RS	MAX	81	83	82	86	89	79	76	78	74	67	71	75	70	61	57	59	72	81	83	83	67	72	77	89	85	89	86	83	86	85		77.5
	MIN	41	39	40	41	43	32	39	39	45	32	39	49	38	40	30	27	33	32	49	40	31	29	37	41	40	41	46	43	40	39		38.5
MOUNT SHASTA WB CITY	MAX	80	78	83	85	77	75	77	73	68	71	78	73	63	59	61	72	82	82	78	72	75	77	89	85	89	86	86	87	85	77		77.4
	MIN	47	45	43	49	49	43	47	48	51	48	50	48	40	39	39	40	41	49	56	50	42	48	45	55	51	55	59	58	52	51		47.9
MT WILSON FC 338B	MAX	85	85	87	85	80	75	74	70	64	55	73	74	77	73	67	75	78	83	80	78	83	81	86	90	88	87	92	77	75	71		77.9
	MIN	63	66	67	69	67	59	54	52	46	41	45	58	56	53	45	48	57	60	65	63	59	66	68	70	73	71	66	62	59	56		59.5
NACIMIENTO DAM	MAX	96	98	100	101	94	93	92	88	88	82	93	94	93	87	83	93	98	102	103	99	99	103	107	110	109	109	105	104	79	76		95.9
	MIN	49	49	53	57	52	44	45	46	53	50	50	53	47	45	49	47	53	54	53	48	52	56	58	62	62	53	52	55	55	54		51.9
NAPA STATE HOSPITAL	MAX	83	84	82	93	81	80	77	79	74	84	82	81	82	79	82	92	101	98	82	71	86	101	98	105	95	85	83	76	74	72		84.7
	MIN	46	46	51	52	48	48	50	50	55	48	48	49	50	51	52	45	56	55	55	54	52	52	56	59	54	53	55	52	54	54		51.7
NEEDLES CAA AP	MAX	107	111	113	111	114	108	106	98	90	83	93	101	105	101	97	91	99	105	111	109	108	108	113	117	119	118	116	108	107	109		105.9
	MIN	74	77	80	82	87	81	75	73	76	67	63	73	82	74	75	74	73	79	72	80	74	79	78	79	92	93	88	85	82	83		78.3
NEVADA CITY	MAX	80	83	85	88	91	83	82	79	77	59	79	81	79	73	71	72	82	86	90	85	80	85	90	95	96	96	95	96	93	88		84.0
	MIN	50	46	45	49	50	43	46	47	52	41	45	49	43	39	38	42	43	46	47	45	44	45	51	53	50	50	53	59	52	53		47.2
NEWARK	MAX			75	73	83	68	71			70	77	79	74	82			85	92	88	74	76			95	99	86	81	80				
	MIN	47			49	55	53	53			52	51	55	51	52			60	52	52	52	49			54	58	59	54	59				

See reference notes following Station Index.

Station		1	2	3	4	5	6	7	8	9	10	11	12	13	14	15	16	17	18	19	20	21	22	23	24	25	26	27	28	29	30	31	Average
NEWMAN	MAX	95		98	107	107	93	95	90		90	97	95	90	84	83		100	107	104	96	101	104		108	109	107	107	104	95			98.6
	MIN	55		56	64	59	53	54	51		53	57	61	50	51	52		57	63	62	58	60	65		65	73	66	67	68	60			59.2
NEWPORT BEACH HARBOR	MAX	67	67	69	69	69	68	67	67	68	70	68	69	68	69	68	73	101	87	82	77	72	71	71	72	70	75	70	70	69	69		71.7
	MIN	58	57	58	60	59	60	60	59	61	60	61	61	61	61	61	57	59	63	62	64	62	63	61	63	64	64	62	62	63	65		61.0
NORTH FORK RS	MAX				91	98	94	82	84	79	69	65	75	75	79	75	75	81	88	81	83	86	80	90	100	98	93	85	88	85	81		83.7
	MIN				56	53	48	49	51	50	44	45	53	49	44	41	44	45	53	49	53	50	57	56	56	51	51	51	61	55	55		50.7
NORTH HOLLYWOOD	MAX	85	94	99															105	97	95	86	82	94	92	86	86	82	81	82	81		
	MIN	55	60	62																61	63	62	65	60	62	64	63	61	61	63	62		
OAKDALE WOODWARD DAM	MAX	90	91	92	97	103	89	89	85	84	75	89	93	90	84	79	82	92	98	102	96	90	95	99	105	106	106	101	103	97	91		93.1
	MIN	54	54	56	60	55	52	53	54	57	51	57	61	49	51	49	37	53	63	62	57	55	60	70	68	71	63	66	63	51	56		56.9
OAKLAND	MAX	79	79	80	87	77	78	68	71	73	79	82	78	80	75	79	90	98	90	79	81	89	96	97	104	90	85	80	81	74	70		82.3
	MIN	51	53	52	45	53	52	51	51	53	52	52	50	49	47	48	52	59	59	51	52	57	59	60	60	62	62	54	56	56	54		53.7
OAKLAND WB AP	MAX	72	73	71	79	68	69	65	66	70	73	75	69	75	70	73	89	94	82	70	71	84	94	93	99	82	80	73	71	75	70		76.5
	MIN	54	56	55	52	56	55	55	55	55	55	55	57	50	51	50	53	56	58	56	55	54	59	61	59	59	56	57	59	58	59		55.7
OCEANSIDE PENDLETON	MAX	66	67	70	68	68	68	67	65	65	66	69	69	67	66	67	71	93	86	79	74	69	68	73	70	69	71	80	68	69	70		70.6
	MIN	56	58	56	61	60	59	59	58	61	60	56	62	61	61	57	56	58	58	61	62	62	59	61	63	65	64	61	61	63	60		60.0
OJAI	MAX	95	100	104	101	98	88	85	69	74	83	85	85	86	87	80	95	102	106	101	97	97	85	100	102	96	96	92	84	81	89		91.4
	MIN	51	54	56	58	49	52	51	48	51	55	50	50	54	49	49	42	54	57	59	56	55	56	58	57	60	57	53	58	59	53		53.7
OPIDS CAMP FC 57 BE	MAX	90	93	92	90	87	80	76	74	61	59	79	80	78	72	66	80	84	89	87	83	82	87	92	96	94	93	86	84	83	79		82.5
	MIN	60	63	63	67	66	60	48	49	47	47	46	55	61	54	48	55	60	58	64	60	64	61	69	67	71	71	62	56	54	53		58.6
ORANGE COVE	MAX	92	95	95	94	105	97	90	93	86	84	80	90	95	86	84	86	88	96	101	99	96	94	97	105	107	107	103	102	104	94		94.8
	MIN	60	58	60	65	67	54	56	54	54	54	57	60	55	49	51	51	51	62	60	56	56	62	65	69	71	67	66	69	63	61		59.4
ORICK PRAIRIE CR PARK	MAX	73	67	65	69	66	66	64	66	67	67	74	68	65	64	64	73	73	65	67	68	69	76	67	73	76	72	69	67	67	65		68.4
	MIN	49	45	54	54	54	48	53	51	48	43	49	55	46	49	46	42	46	55	52	49	45	44	46	49	45	46	54	42	44	42		48.2
ORINDA BOWMAN	MAX	79	80	84	94	86	75	70	68	70	78	83	75	75	71	73	89	96	93	83	76	92	97	99	103	93	92	90	75	68	67		82.5
	MIN	48	51	50	52	52	49	51	50	53	50	53	56	47	48	46	44	46	50	52	52	49	51	53	55	57	55	58	56	56	54		51.5
ORLAND	MAX	93	94	94	98	101	93	94	89	86	77	91	93	91	85	83	84	91	99	100	94	92	98	100	107	107	106	108	109	101	94		95.1
	MIN	58	55	60	61	63	57	60	57	58	55	62	67	50	53	58	63	67	58	63	58	69	73	78	69	66	64	76	70	63	62		62.4
ORLEANS	MAX	89	94	95	97	94	90	91	90	87	88	89	86	87	90	94	95	90	92	93	90	87	90	95	95	98	97	98	101	99	98		92.6
	MIN	56	54	50	48	46	44	44	45	46	47	49	51	49	50	52	52	48	44	42	44	43	46	47	48	49	48	50	52	52	50		48.2
OROVILLE 1 WSW	MAX	92	93	95	100	99	92	93	89	86	80	94	94	92	85	82	86	91	101	101	93	92	98	102	107	108	107	106	110	101	92		95.4
	MIN	57	56	57	61	61	55	58	58	60	54	60	62	53	56	47	49	56	61	62	57	59	60	61	67	61	62	66	67	62	62		58.9
OROVILLE 7 SE	MAX	88	91	93	98	99	90	92	87	85	73	89	92	90	92	80	80	90	98	100	101	95	95	98	106	107	107	108	108	100	91		94.1
	MIN	50	51	50	52	57	50	50	53	56	50	55	58	52	47	43	46	60	57	57	54	60	58	60	65	63	58	64	65	58	60		55.3
OXNARD	MAX			75	77	71	71	68			67	70	69	72	71			102	94	88	78	76			75	76	73	72	74				
	MIN			52	56	55	54	56			52	54	56	60	56			52	63	57	56	57			59	63	61	60	62				
PALMDALE	MAX	100	103	103	102	99	94	89	82	68	77	91	93	90	84	83	90	93	100	101	97	101	101	106	108	108	107	102	95	92	90		95.0
	MIN	58	58	58	64	72	61	59	53	52	52	53	57	63	53	54	48	49	55	62	64	57	58	51	67	73	76	64	73	63	59		59.5
PALMDALE CAA AP	MAX	98	101	103	102	97	93	89	82	73	77	89	91	83	85	79	86	90	97	100	91	97	100	103	106	106	105	100	96	92	92		93.4
	MIN	51	60	58	63	71	57	55	57	55	54	53	56	64	53	55	46	49	51	61	68	58	55	58	65	72	72	64	67	59	54		58.7
PALM SPRINGS	MAX	115	115	118	117	115	110	104	100	103	90	104	105	105	101	97	100	102	110	114	112	113	110	114	121	120	121	118	110	105	108		109.2
	MIN	65	69	71	74	74	62	59	59	61	65	61	64	68	64	64	66	64	75	67	69	67	69	69	75	81	81	71	71	68	63		67.9
PALO ALTO CITY HALL	MAX	73	80	81	78	83	73	76	70	73	72	82	81	79	75	69	76	88	96	86	80	79	92	98	93	100	84	80	78	78	76		81.0
	MIN	46	52	54	50	57	52	50	53	59	53	53	59	50	49	50	49	53	53	53	55	52	58	58	57	60	54	57	57	55	58		53.9
PALOMAR MTN OBSY	MAX	75	84	85	85	85	78	78	71	72	60	66	75	75	72	66	76	77	81	83	80	82	77	86	90	89	83	84	82	77	78		78.4
	MIN	60	63	65	68	67	68	53	49	42	40	44	56	52	51	41	46	55	60	63	61	57	61	64	68	51	55	63	58	56	53		56.3
PANOCHE JUNCTION	MAX	97	97	100	106	103	93	94	90	88	83	94	95	95	95	83	91	100	105	103	105	99	101	106	112	110	107	107					98.5
	MIN	60	61	63	65	62	53	53	66	60	56	57	53	57	53	57	60	65	70	66	65	64	67	65	72	78	69	71					62.5
PARKER RESERVOIR	MAX	103	109	111	113	113	115	107	103	100	90	83	94	101	102	100	95	91	100	106	109	109	108	108	113	117	117	117	111	110	106		105.4
	MIN	77	80	85	87	87	80	79	74	73	71	64	74	80	76	72	73	78	79	78	80	80	83	81	85	89	92	90	86	81	81		79.8
PASADENA	MAX	88	95	98	99	93	84	80	73	69	69	78	81	81	71	75	91	98	102	98	96	88	85	93	93	90	90	88	84	81	83		86.5
	MIN	55	61	64	65	58	57	57	57	59	58	58	56	61	59	60	54	60	69	64	61	61	61	59	59	63	63	60	59	61	62		60.0
PASO ROBLES	MAX	96	97	102	98	93	92	85	86	81	79	92	94	92	87	89	93	97	104	103	97	96	101	101	111	105	102	100	85	74	77		93.6
	MIN	51	54	57	53	51	46	50	47	52	52	49	52	47	47	49	48	47	48	52	54	51	51	51	55	58	49	49	54	56	57		51.2
PASO ROBLES CAA AP	MAX	96	97	103	101	93	90	87	86	73	81	93	92	88	84	85	91	100	105	101	93	97	103	107	110	107	103	100	74	74	78		93.1
	MIN	51	52	54	55	50	47	50	50	54	53	51	56	50	47	48	45	50	53	54	54	49	53	53	59	61	51	54	53	56	54		52.2
PETALUMA FIRE STA 2	MAX	77	77	79	86	72	78	73	73	72	80	84	78	75	74	75	90	98	91	83	76	92	97	100	104	93	85	91	85	72	72		82.7
	MIN	42	49	47	46	52	47	45	49	54	46	50	57	48	49	47	50	51	49	48	54	49	46	53	51	49	51	52	54	55	53		49.8
PISMO BEACH	MAX	81	96	87	77	68	69	65	69	66	65	65	84	80	77	77	91	91	84	79	84	95	93	69	64	66	66	66	65	65	66		75.7
	MIN	50	52	51	50	50	44	44	50	50	53	50	50	48	48	45	49	54	53	49	50	50	53	56	53	52	53	53	55	55	57		50.9
PLACERVILLE	MAX	86	85	85	90	93	83	84	80	77	62	82	85	84	76	74	75	86	91	94	89	85	90	93	101	103	102	99	98	96	89		87.2
	MIN	45	47	48	54	56	45	44	51	52	43	49	53	43	41	41	45	53	51	52	48	48	50	55	57	57	56	57	63	54	53		50.4
PLACERVILLE IFG	MAX	83	85	89	92	81	82	79	74	55	79	80	80	72	70	70	84	88	90	85	82	87	89	96	98	97	95	95	92	85	82		83.9
	MIN	61	59	63	67	65	55	59	51	49	47	54	56	49	52	45	55	66	65	64	58	57	65	72	70	70	69	70	72	62	58		60.2
POINT ARGUELLO USCG	MAX																																
	MIN																																
PT PIEDRAS BLANCAS	MAX	58	58	55	55	59	57	57	57	59	59	57	57	57	60	55	57	61	57	57	58	58	66	65	60	65	59	59	64	65	66		59.2
	MIN	49	50	49	50	49	49	48	48	52	50	50	50	51	50	49	47	49	49	47	50	49	49	51	51	53	53	51	52	53	53		50.0
POMONA	MAX	85	92	102	101	94	88	82	73	68	70	80	83	80	72	72	93	99	104	101	96	90	84	98	97	94	94	89	84	84	90		88.0
	MIN	47	51	56	59	59	56	56	56	58	57	57	55	60	58	56	49	56	58	56	56	57	59	55	58	60	61	56	57	60	62		56.7
PORT CHICAGO NAVAL DEPOT	MAX	80	89	84	85	95	79	84	79	77	72	83	88	80	77	75	78	92	98	97	91	87	94	99	101	105	99	92	96	80	77		87.1
	MIN	49	51	51	50	53	51	52	52	54	49	54	55	49	52	48	49	51	51	54	54	51	52	57	55	56	55	54	57	55	55		52.5
PORTERVILLE	MAX	89	96	95	101	108	98	92	93	89	77	79	90	95	87	86	82	91	99	104	103	94	94	101	106	112	111	106	105	105	96		96.1
	MIN	59	63	64	68	66	57	58	55	57	57	58	62	57	51	50	51	51	65	64	60	60	64	65	74	73	70	68	71	65	63		61.5
POSEY 3 E	MAX	77	78	87	87	85	75	72	71	65	53	70	73	72	64	63	70	77	82	81	78	77	79	87	90	89	88	85	83	80	79		77.2
	MIN	50	53	49	53	49	45	45	45	43	43	41	47	48	40	37	39	43	46	50	46	44	54	50	55	59	56	53	51	50	52		47.9
POTTER VALLEY PH	MAX	86	84			96	87	86	78	78	84	88	83	76	72	74	87			96	84	92	95	101			99	100	99	98	89		88.0
	MIN	46	47			47	45	48	46	54	44	53	56	42	43	43	43			47	47	49	50	52			55	59	59	59	55		49.5

See reference notes following Station Index.

Station		1	2	3	4	5	6	7	8	9	10	11	12	13	14	15	16	17	18	19	20	21	22	23	24	25	26	27	28	29	30	31	Average
QUINCY RS	MAX	87	88	91	90	82	85	83	78	63	77	85	77	73	69	75	80	88	89	85	77	87	90	96	95	94	97	100	95	91	85		85.1
	MIN	46	40	38	42	47	38	45	46	48	44	40	47	44	33	34	32	34	40	41	41	39	40	40	44	44	43	48	48	49	48		42.1
RAMONA SPAULDING	MAX	93	103	104	103	97	90	80	76	75	69	82	85	82	80	78	94	98	104	101	96	90	88	100	101	98	100	91	86	85			90.7
	MIN	45	51	52	53	49	44	48	56	53	55	56	55	56	48	52	45	52	52	49	47	45	48	52	57	61	57	46	51	54			51.3
RANDSBURG	MAX	97	100	103	102	98	96	97	88	79	79	88	91	86	86	80	81	85	97	99	90	95	99	102	106	104	105	107	100	96	92		94.3
	MIN	66	70	70	73	75	69	61	65	61	54	53	65	64	62	57	56	58	64	73	72	64	63	69	73	81	79	70	70	62	60		66.0
RED BLUFF WB AP	MAX	93	93	98	100	91	95	89	86	77	90	94	90	83	80	81	90	98	99	93	91	96	97	106	106	105	107	108	102	94	91		94.1
	MIN	62	65	62	64	66	60	62	60	57	59	65	68	59	59	56	61	63	63	68	67	69	72	72	73	72	70	76	75	69	67		65.4
REDDING FIRE STA 2	MAX	92	90	95	98	97	94	92	90	85	89	92	94	86	87	81	89	95	98	94	96	94	97	103	104	107	104	105	104	100	95		94.9
	MIN	64	60	64	67	65	61	62	60	59	56	63	65	58	57	53	57	64	64	65	62	63	63	71	72	73	73	77	76	70	67		64.4
REDLANDS	MAX	98	103	106	104	100	93	83	70	71	68	81	88	80	78	75	95	98	103	101	95	93	90	103	103	103	100	97	87	89	93		91.6
	MIN	55	61	63	64	60	55	57	56	58	56	57	55	58	58	57	52	57	62	62	59	58	58	58	62	66	65	59	57	58	59		58.7
REDWOOD CITY	MAX	81	82	80	83	83	78	76	72	72	83	84	80	77	69	76	88	95	94	84	79	92	95	94	99	97	94	87	82	77	78		83.7
	MIN	47	50	50	50	56	50	49	52	56	50	51	60	50	54	51	48	52	53	52	54	52	56	58	57	58	54	55	58	54	56		53.1
RICHMOND	MAX	71	72	72	75	74	74	71	72	70	72	75	70	74	71	74	89	94	85	69	76	76	90	88	89	78	69	68	68	64	64		75.1
	MIN	55	55	55	54	55	55	54	54	57	55	56	58	54	54	56	55	58	58	55	58	58	60	62	59	59	55	57	55	55	56		56.2
RICHMOND FIELD STA	MAX	67	65	68	65	67	70	63	63	66	66	68	65	69	73	70	76	79	88	69	73	75	73	81	68	78	67	67	63	66	67		69.8
	MIN	54	53	54	53	53	54	53	54	55	55	55	57	53	55	53	54	57	57	54	57	55	57	57	56	57	55	57	55	57	56		55.1
RIVERSIDE FIRE STA 3	MAX	93	99	105	102	99	94	84	75	74	74	83	86	82	78	78	96	99	106	101	95	92	87	100	102	100	94	92	85	87	90		91.1
	MIN	54	57	59	61	58	55	58	58	59	58	59	55	59	60	58	57	57	55	58	57	57	58	57	60	64	64	57	58	59	62		58.3
RIVERSIDE CITRUS EXP STA	MAX	88	95	100	106	102	98	90	79	71	72	72	82	85	77	77	76	95	95	105	102	95	92	88	102	103	100	98	93	86	87		90.4
	MIN	53	59	62	63	58	53	58	57	59	57	58	56	59	58	58	52	65	60	62	59	58	58	56	62	64	64	57	60	59	61		58.8
ROCKLIN	MAX	92	93	95	99	103	89	97	94	85	84	90	94	90	84	82	83	93	100	103	95	95	96	100	106	110	108	107	108	95	91		95.4
	MIN	50	53	53	56	55	52	53	53	56	49	56	60	55	53	44	44	50	55	61	58	56	53	56	61	61	62	61	61	59	58		55.1
SACRAMENTO WB AP	MAX	91	92	96	99	85	90	80	81	77	90	93	87	84	81	83	91	98	101	90	90	96	99	104	106	104	101	100	86	84	80		91.3
	MIN	53	55	55	60	55	52	55	53	58	55	59	57	51	52	56	60	60	61	59	57	60	67	65	67	69	63	63	60	57	58		58.4
SACRAMENTO WB CITY	MAX	91	93	97	99	86	91	81	83	79	89	94	87	85	82	81	89	99	100	90	90	95	98	105	108	105	102	101	88	84	79		91.7
	MIN	54	57	57	62	55	53	55	55	59	55	60	63	53	53	58	59	61	67	60	59	60	66	65	71	70	65	65	61	57	58		59.8
SAINT HELENA	MAX	88	88	90	97	86	85	84	85	74	84	90	83	82	77	81	90	99	96	89	86	95	101	103	104	97	94	93	80	79	72		88.4
	MIN	46	50	48	52	53	49	53	49	57	50	54	63	50	50	49	49	53	52	50	55	52	57	55	55	52	53	56	58	55	54		52.6
SAINT MARYS COLLEGE	MAX	80	81	81	94	90	78	71	67	70	80	83	81	76	73	74	88	95	96	90	77	91	97	100	104	98	92	88	74	73	71		83.8
	MIN	51	53	50	48	51	51	50	50	53	51	54	57	48	49	43	45	46	49	52	52	47	51	52	52	57	61	58	55	54	54		51.5
SALINAS CAA AP	MAX	77	78	71	79	70	66	64	69	69	72	72	74	71	70	70	85	96	84	73	72	80	90	74	88	84	71	68	69	69	70		74.8
	MIN	49	50	52	49	53	50	54	54	55	54	53	54	52	52	51	47	52	52	52	52	54	52	54	54	54	55	55	56	56	57		52.8
SALT SPRINGS PH	MAX	80	82	85	84	86	88	87	76	70	70	76	78	70	68	66	76	83	84	84	82	82	85	90	92	93	92	92	91	88	84		82.1
	MIN	56	56	59	58	56	54	53	53	50	44	54	54	48	50	44	50	64	56	60	52	50	54	68	68	68	68	59	68	66	61		56.7
SALYER RS	MAX	87	85	86	96			85	82	80	85	82	75	72	64	71	74	87	93		84	81	88	94	96	101	101	94	96	91	85		85.7
	MIN	48	47	49	51		54	49	47	52	52	50	58	45	45	43	44	48	49	50	49	47	49	52	49	53		59	58	54	50		50.8
SAN ANTONIO CN MOUTH	MAX	93	96	98	97	91	81	79	70	64	60	75	79	79	68	65	87	91	97	92	91	86	85	98	99	93	88	91	86	81	84		84.8
	MIN	55	62	66	67	62	56	52	52	52	52	52	53	55	54	53	52	64	66	68	63	57	58	61	70	66	64	61	53	51	52		58.3
SAN BERNARDINO CO HOSP	MAX	99	102	107	103	98	92	83	74	70	68	83	88	81	78	78	95	97	101	102	97	94	91	104	106	102	100	97	89	89	94		92.1
	MIN	55	60	62	63	60	55	58	57	59	57	58	55	60	59	59	51	59	59	58	59	58	59	58	62	66	66	60	59	59	58		58.9
SANDBERG WB	MAX	86	90	90	91	81	76	77	69	62	61	74	73	67	66	59	75	79	88	86	73	87	83	92	96	94	87	87	79	77	77		79.4
	MIN	60	62	66	70	61	56	55	50	47	44	53	59	51	46	40	47	58	63	65	56	52	62	66	72	73	70	63	58	55	56		57.9
SAN DIEGO WB AP	MAX	73	76	80	78	74	71	67	68	69	68	71	71	68	69	70	76	93	97	90	74	72	72	75	75	76	76	72	71	72	74		74.6
	MIN	60	59	60	59	61	60	60	60	62	60	62	62	60	62	60	60	60	65	65	63	64	64	62	65	65	62	61	64	64	62		61.8
SAN FERNANDO	MAX	93	101	106	102	104	84	80	74	69	75	80	83	80	76	76	96	98	105	99	93	90	85	100	101	95	94	88	81	82	84		89.1
	MIN	53	57	59	65	53	53	55	57	58	56	59	53	60	58	54	51	68	66	66	63	61	62	66	61	63	61	58	60	62	62		59.3
SAN FRAN ACAD OF SCI	MAX	65	64	62	62	62	62	61	61	65	64	63	64	67	66	67	75	87	77	62	65	70	86	80	79	72	64	63	83	68	67		68.4
	MIN	53	50	49	50	51	50	50	50	53	51	52	54	49	50	50	49	52	52	52	51	50	53	54	54	54	54	55	54	55	52		51.8
SAN FRANCISCO WB AP	MAX	69	69	65	74	63	69	62	65	68	77	75	67	69	65	67	83	91	77	71	67	84	93	88	94	78	75	72	70	72	70		73.5
	MIN	52	52	51	49	55	52	53	54	55	52	52	55	53	52	51	49	54	55	55	55	51	55	57	56	56	53	54	56	56	57		53.6
SAN FRANCISCO FOB	MAX	67	64	65	72	63	64	62	60	65	67	66	64	68	63	67	79	86	73	63	65	74	86	76	85	69	67	66	69	65	64		68.8
	MIN	53	52	51	51	53	53	52	51	55	53	54	54	52	52	53	55	58	54	52	53	54	60	57	56	55	55	56	54	56	55		54.0
SAN GABRIEL FIRE DEPT	MAX	88	95	98	99	93	86	82	75	71	71	78	81	81	73	75	93	101	104	99	98	89	86	93	92	91	89	88	84	82	83		87.3
	MIN	54	58	58	60	59	56	58	57	60	58	59	56	61	59	59	53	55	56	58	61	62	59	60	59	62	63	61	60	62	64		58.9
SAN GREGORIO 3 SE	MAX	68	68	64	67	63	62	57	63	62	67	69	70	65	62	62	77	88	78	70	67	77	87	78	84	78	71	68	68	70	69		70.0
	MIN	41	44	50	46	52	52	51	53	51	52	50	51	59	51	42	40	44	42	48	45	44	45	46	45	46	44	45	53	53	51		47.9
SAN JACINTO	MAX	102	105	106	104	100	97	84	76	73	69	87	92	86	80	78	89	96	105	103	97	96	95	106	105	105	103	95	90	90	94		93.6
	MIN	50	50	53	61	55	48	56	55	52	56	58	51	54	58	55	42	42	52	55	53	51	54	55	60	65	67	54	54	55	58		54.3
SAN JOSE	MAX	79	79	80	89	73	77	73	74	71	79	83	79	74	70	74	88	96	93	80	75	90	97	98	102	96	87	87	75	78	76		82.4
	MIN	50	54	55	56	56	50	53	52	58	51	55	59	50	50	52	51	57	61	57	57	53	60	63	62	65	58	57	57	57	57		55.8
SAN LUIS OBISPO POLY	MAX	80	86	93	80	82	76	68	69	70	69	68	79	82	73	69	72	88	98	93	82	81	85	82	79	85	87	79	77	73	69		79.1
	MIN	51	55	50	50	50	48	50	48	50	52	51	51	49	51	47	51	64	58	52	52	52	54	51	54	56	53	53	53	54	55		52.2
SAN MARCOS RANCH	MAX	85	93	98	101	103	85	79	75	78	74	74	84	88	82	78	82	91	97	103	96	90	93	94	100	108	101	98	89	82	80		89.4
	MIN	48	46	48	52	50	49	52	52	53	51	48	47	55	40	47	40	44	49	48	45	49	47	54	54	62	50	52	52	55	49		49.6
SAN MATEO	MAX	75	77	72	79	74	70	69	70	70	81	80	74	70	64	66	85	93	89	81	71	89	95	93	98	91	81	78	68	73	68		78.1
	MIN	50	50	50	48	53	52	51	53	55	55	53	51	52	52	50	49	55	54	54	54	51	56	58	55	56	54	55	54	54	55		53.0
SAN PEDRO	MAX	74	76	80	80	79	79	79	79	72	69	69	69	69	72	71	86	95	94	90	82	75	74	74	75	76	74	72	73	75	70		76.7
	MIN	60	56	59	63	59	60	60	61	60	59	61	59	59	58	61	61	65	61	66	65	65	62	64	62	64	63	63	63	60	62		61.4
SAN RAFAEL	MAX	79	80	80	85	86	79	74	72	72	82	82	78	74	70	72	90	97	94	81	75	92	98	98	100	99	86	84	79	69	68		82.5
	MIN	49	55	51	51	53	52	51	55	57	51	53	61	53	53	52	52	56	57	53	59	52	56	61	59	57	53	56	54	55	55		54.4
SANTA ANA FIRE STA	MAX	80	87	89	89	82	78	79	74	71	72	76	76	75	75	75	92	102	100	92	90	82	77	85	85	83	81	79	76	77	80		82.0
	MIN	57	58	59	59	60	59	60	60	60	59	59	59	52	60	51	57	56	61	62	62	60	63	62	64	64	65	62	62	64	65		60.0
SANTA ANA RIVER PH 1	MAX	92	96	97	99	95	92	85	70	61	63	71	82	83	73	71	87	87	99	98	93	89	88	98	102	101	100	95	91	84	94		87.9
	MIN	58	63	66	68	65	55	46	50	53	52	50	52	57	54	53	46	62	68	64	67	55	58	62	71	70	67	57	56	55	53		58.4
SANTA BARBARA	MAX	81	86	83	82	73	74	70	72	73	77	72	72	72	74	75	91	99	100	86	88	85	75	76	77	79	76	75	74	72	74		78.8
	MIN	54	56	60	55	55	57	55	52	53	53	53	53	58	53	52	58	58	62	59	57	61	60	63	60	64	61	60	61	58	56		57.2

See reference notes following Station Index.

Station		1	2	3	4	5	6	7	8	9	10	11	12	13	14	15	16	17	18	19	20	21	22	23	24	25	26	27	28	29	30	31	Average
SANTA BARBARA CAA AP	MAX	73	80	75	72	69	72	68	70	68	81	68	67	70	78	75	88	96	95	82	92	75	73	70	72	73	81	70	71	70	71		75.5
	MIN	53	54	53	54	55	53	52	51	52	54	52	56	54	50	53	51	54	58	59	58	60	60	61	59	60	58	60	59	54	54		55.4
SANTA CLARA UNIVERSITY	MAX	80	81	81	90	85	79	74	77	75	81	84	81	77	75	77	90	99	95	79	80	91	100	98	102	93	89	87	73	79	79		84.4
	MIN	48	52	56	56	56	50	51	52	57	50	53	58	48	48	49	49	55	57	57	54	52	57	60	59	62	56	57	56	56	57		54.3
SANTA CRUZ	MAX	80	84	76	76	75	71	76	77	73	70	68	76	78	73	78	89	95	86	78	83	80	90	75	87	79	76	73	62	67	66		77.2
	MIN	44	48	49	50	54	46	48	46	48	48	48	51	55	43	44	44	48	51	48	48	46	50	49	51	52	53	54	55	55	56		49.4
SANTA MARIA	MAX	71	81	89	75	74	70	65	70	68	68	68	70	75	71	69	74	86	78	89	74	75	81	77	76	78	82	74	70	72	71		74.7
	MIN	47	49	49	48	50	47	50	47	51	53	53	50	48	46	43	48	52	49	50	48	50	50	48	47	47	53	45	54	56	56		49.5
SANTA MARIA WB AP	MAX	77	79	74	72	67	63	64	67	66	64	67	69	66	63	66	84	95	89	72	69	77	77	74	79	81	71	68	70	69	71		72.3
	MIN	47	49	49	49	49	47	51	51	50	53	53	50	50	49	44	43	51	52	50	48	50	50	58	57	57	55	54	56	56	58		51.2
SANTA MONICA PIER	MAX	72	69	71	73	70	72	69	69	72	70	69	70	72	71	72	75	91	92	85	79	80	76	75	77	78	76	78	75	77	77		75.1
	MIN	49	52	52	56	57	57	56	58	57	53	56	57	54	61	59	55	63	57	61	60	62	62	61	60	59	62	58	60	54	49		57.2
SANTA PAULA	MAX	77	82	89	90	90	79	78	68	68	74	77	77	75	77	76	78	94	105								87	83	80	80	79		81.0
	MIN	50	53	54	55	54	50	50	48	50	58	51	52	56	51	49	50	55									59	55	61	61	58		53.6
SANTA ROSA	MAX	78	83	82	83	89	80	78	80	82	74	84	87	81	82	79	82	83	99	92	83	86	94	98	99	103	94	87	91	81	74		85.6
	MIN	45	48	47	48	51	47	45	47	54	47	52	58	48	47	48	48	52	51	48	52	51	56	56	53	51	49	58	53	53	53		50.5
SCOTIA	MAX	71	74	73	65	71	64	65	60	69	67	65	76	67	65	65	65	72	76	66	68	68	69	75	67	74	77	73	68	63	66		68.8
	MIN	47	49	54	55	54	53	53	53	52	55	52	57	52	52	49	52	50	56	55	52	51	48	50	54	48	49	56	53	51	51		52.1
SHASTA DAM	MAX	89	90	91	91	92	89	88	86	84	77	84	92	88	60	76	77	86	91	95	93	88	88	91	98	96	101	98	100	102	94		89.8
	MIN	64	63	63	66	65	65	63	62	59	55	62	65	51	55	55	58	62	65	67	63	65	68	70	69	72	74	76	77	74	69		64.7
SIERRA CITY	MAX																			89	84	77	87	90	95	94	92	94	97	91	90		
	MIN																			46	44	42	42	48	44	44	56	50	48	54	54		
SIERRA MADRE 1 N	MAX	90	97	99	100	93	84	82	74	66	65	77	81	78	66	71	91	100	104	98	90	88	88	94	93	91	90	90	81				86.5
	MIN	56	56	68	68	55	56	56	55	56	51	56	51	58	57	51	54	59	63	66	65	59	58	59	59	59	61	56	57				58.0
SIERRAVILLE RS	MAX	81	81	80	84	85	75	80	77	73	57	70	77	70	66	63	66	70	78	81	77	72	81	80	93	86	85	90	92	87	85		78.1
	MIN	45	36	34	40	43	34	42	43	45	36	37	47	40	31	34	30	33	33	37	39	41	44	37	45	40	44	48	52	45	42		39.9
SODA SPRINGS	MAX	70	72	72	75	77	67	69	66	61	46	62	67	58	55	53	54	60	70	71	68	60	71	74	79	78	75	77	82	76	72		67.9
	MIN	40	35	36	40	42	33	37	39	41	37	32	38	32	28	28	30	37	37	40	38	37	37	47	43	42	42	46	47	42	42		38.2
SONOMA	MAX	85	85	88	97	90	83	77	79	75	86	90	82	80	78	79	93	99	97	87	81	95	100	104	105	101	95	92	85	79	76		88.1
	MIN	42	48	44	47	49	45	45	45	55	45	50	59	47	48	46	45	50	49	46	52	47	52	52	51	49	48	52	56	54	55		49.1
SONORA	MAX	88	90	92	95	98	88	89	85	82	65	82	88	86	80	76	77	88	94	98	93	87	92	96	104	106	105	101	101	97	88		90.4
	MIN	60	54	58	62	60	50	54	55	56	47	51	56	49	46	46	48	55	58	58	54	54	56	63	64	66	64	64	68	63	61		56.7
SO ENTRANCE YOSEMITE NP	MAX	80	86	84	87	81	80	75	73	67	64	74	73	73	72	67	74	78	82	81	81	82	84	91	93	94	92	88	87	84	78		80.2
	MIN	47	47	46	50	50	42	46	46	44	38	41	46	46	38	36	39	46	46	49	47	43	47	51	54	55	55	55	54	51	46		46.7
SQUAW VALLEY LODGE	MAX	78	78	82	84	73	76	74	70	52	63	74	64	64	60	58	63	74	79	74	68	78	77	85	84	85	86	89	84	82	78		74.5
	MIN	43	37	36	41	46	36	37	46	45	40	34	40	36	27	30	29	31	35	40	46	35	36	39	40	42	41	44	47	43	42		38.8
SQUIRREL INN 2	MAX	78	80	84	84	78	75	69	73	70	54																						
	MIN	59	57	58	64	62	57	54	51	42	43																						
STOCKTON CAA AP	MAX	91	89	94	101	85	88	80	81	71	88	92	87	82	78	82	90	98	102	93	87	95	98	104	106	104	100	103	91	87	79		90.9
	MIN	54	56	55	59	56	53	54	55	56	52	57	57	51	54	50	56	57	60	63	59	58	62	65	66	66	63	65	62	57	56		57.8
STOCKTON FIRE STA 4	MAX	89	89	89	94	99	88	88	85	85	74	88	92	90	83	80	81	90	97	101	93	88	95	97	103	105	103	100	101	90	85		91.4
	MIN	49	52	52	53	56	52	48	54	55	50	48	59	50	52	52	58	54	57	60	55	56	64	62	63	63	61	63	61	56	55		55.7
STOCKTON MOWRY BRIDGE	MAX	93	92	96	101	97	90	89	81	74	91	94	92	84	82	82	92	99	103	93	87	98	100	106	108	106	102	104	89	86	83		93.1
	MIN	52	55	54	55	54	54	55	55	58	51	55	65	52	54	51	54	55	56	62	60	54	61	59	62	55	58	61	61	56	55		56.3
STONY GORGE RESERVOIR	MAX	92	91	95	100	96	93	92	87	81	88	92	92	86	83	81	88	98	98	99	90	97	97	105	106	103	105	108	105	99	92		94.6
	MIN	58	55	57	61	54	54	55	55	58	50	60	66	47	50	45	58	58	57	59	67	57	59	59	62	63	61	68	67	65	61		58.2
STRAWBERRY VALLEY	MAX	80	80	85	87	79	79	80	75	59	78	80	72	67	69	73	75	86	85	80	83	84	88	92	92	92	94	95	89	89	81		81.6
	MIN	52	49	51	55	55	46	50	56	48	43	48	52	42	47	40	42	45	52	54	47	50	55	56	59	59	59	64	62	58	56		51.7
SUNLAND	MAX	99	104	107	106	98	82	76	69	69	72	86	86	76	77	76	95	99	105	100	97	94	87	103	107	107	102	90	80	81	85		90.5
	MIN	56	58	67	68	59	57	53	55	55	52	57	51	58	52	54	47	61	63	65	67	54	57	54	63	62	59	55	57	59	54		57.6
SUSANVILLE AP	MAX	88	88	90	92	85	85	84	82	59	73	82	76	74	70	67	73	82	88	83	79	82		99	95	94	97	97	98	96	90		84.4
	MIN	45	40	38	38	45	40	44	54	48	48	42	52	40	34	39	32	35	35	43	42	44	40	40	43	50	48	55	54	56	52		43.9
TABLE MTN	MAX	75	77	76	80	73	75	71	70	65	55	66	73	69	68	64	62	65	75	78	74	75	78	80	80	84	82	82	79	75	70		73.2
	MIN	56	58	60	62	59	54	52	53	43	36	43	50	50	48	41	42	47	53	58	55	52	57	59	63	64	63	62	61	58	53		53.7
TAHOE	MAX	66	74	76	76	79	73	72	72	68	52	58	66	65	62	59	53	57	66	75	73	67	67	70	80	81	80	80	82	81	77		70.2
	MIN	43	37	38	42	45	37	38	42	43	40	36	40	33	29	29	30	33	35	39	38	37	40	41	42	42	43	46	48	45	43		39.1
TEHACHAPI	MAX	84	82	94	96	87	78	76	73	68	56	76	75	72	67	64	82	85	87	91	80	86	82	97	96	94	88	88	90	82	88		82.1
	MIN	52	55	48	51	50	53	53	39	38	42	47	55	54	41	43	43	42	44	44	56	50	57	50	52	70	67	62	62	49	48		50.6
TEJON RANCHO	MAX	92	91	97	107	103	104	101	100	91	70	87	99	92	80	74	96	97	99	98	94	90	95	102	108	108	103	101	104	100	96		96.0
	MIN	61	61	64	69	65	68	71	60	57	58	60	65	68	53	52	67	71	67	69	59	58	67	71	78	78	74	72	76	63	61		65.4
THERMAL CAA AP	MAX	111	113	113	115	114	106	102	94	89	89	100	102	103	99	94	99	102	109	110	110	109	104	112	118	111	119	110	102	103	103		105.5
	MIN	74	75	79	85	82	70	71	67	69	67	68	73	77	71	69	65	66	68	71	71	77	73	72	77	85	87	84	74	72	72		73.7
THREE RIV EDISON PH 2	MAX	90	94	94	100	106	95	93	90	85	74	84	87	93	78	82	82	90	97	100	99	91	94	100	106	108	106	105	100	101	95		94.0
	MIN	59	60	59	58	58	55	60	54	50	57	52	58	59	50	48	49	55	57	60	56	55	58	62	65	67	66	65	68	62	62		58.1
TIGER CREEK PH	MAX	84	86	89	93	93	82	82	80	75	76	81	83	79	75	71	81	87	92	91	86	88	91	97	100	100	98	96	95	92	88		86.9
	MIN	54	51	53	55	53	52	50	49	51	45	50	53	44	43	43	45	49	52	53	50	49	52	53	57	58	58	58	62	59	57		51.9
TOPAZ LAKE	MAX	86	88	89	90	86	83	86	79	72	68	79	79	73	73	65	67	78	88	84	78	80	82	93	94	93	93	99	97	94	91		83.6
	MIN	54	54	57	55	58	52	53	60	52	45	46	52	54	42	42	42	42	49	55	56	50	53	53	58	60	61	61	56	60	59		53.0
TORRANCE	MAX																										77	77	77	77	74		
	MIN																										71	63	63	63	63		
TRACY CARBONA	MAX	89	90	92	95	101	85	88	85	83	72	88	93	85	83	75	81	90	98	103	94	85	97	100	105	105	107	102	103	92	89		91.8
	MIN	50	59	54	57	57	52	52	55	57	54	58	60	53	55	55	62	60	62	66	67	57	67	71	67	67	60	64	63	57	54		59.1
TRACY PUMPING PLANT	MAX	89	90	97	101	100	89	80	78	77	89	94	87	85	77	82	92	100	104	94	84	98	103	108	108	106	104	101	96	88	85		92.9
	MIN	55	60	56	58	53	55	44	43	58	55	63	63	54	54	54	60	61	61	62	60	61	70	73	64	65	60	69	61	58	58		58.9
TRONA	MAX	99	103	107	108	109	106	103	100	91	80	87	94	102	103	96	92	89	94	102	106	104	101	106	108	112	115	112	113	103	107		101.7
	MIN	70	71	72	72	76	72	64	65	67	59	61	68	74	67	64	64	68	61	67	71	68	68	69	73	83	82	75	75	66	69		69.4
TRUCKEE RS	MAX	76	78	78	81	84	74	77	75	71	53	68	75	70	65	61	63	68	77	80	76	75	78	80	87	85	85	86	90	85	82		76.1
	MIN	41	35	30	40	36	34	36	42	43	36	34	40	34	28	30	28	31	33	39	33	34	36	39	40	40	40	44	48	42	42		36.9

See reference notes following Station Index.

Station		1	2	3	4	5	6	7	8	9	10	11	12	13	14	15	16	17	18	19	20	21	22	23	24	25	26	27	28	29	30	31	Average
TULELAKE	MAX	85	84	86	89	86	78	85	77	73	73	77	77	70	62	63	74	80	85	84	74	75	80	91	89	90	90	88	91	88	87		81.0
	MIN	44	39	42	40	43	34	40	45	43	38	40	50	34	39	32	32	35	39	50	46	34	37	38	42	43	42	49	48	44	43		40.8
TURNTABLE CREEK	MAX	80	86	85	87	89	83	85	82	81	75	82	85	82	76	75	74	82	89	92	87	84	98	99	96	96	96	99	96	99	100		87.3
	MIN	63	60	62	65	63	61	59	60	60	56	61	62	56	55	53	58	62	63	63	59	63	66	66	66	70	72	75	76	74	69		63.3
TUSTIN IRVINE RANCH	MAX	83	90	92	94	91	80	77	73	72	72	78	78	77	78	81	91	101	102	95	92	83	80	88	87	85	84	80	77	77	79		83.9
	MIN	54	56	58	53	60	54	59	61	62	62	53	55	60	60	60	61	62	52	55	55	54	64	60	66	62	62	60	60	60	61		58.7
TWENTYNINE PALMS	MAX	105	108	110	111	110	103	101	99	95	82	93	100	101	98	93	90	91	101	107	105	102	103	106	105	111	112	112	111	103	103		102.4
	MIN	73	71	66	70	79	67	63	65	64	61	63	64	79	66	65	65	63	63	70	74	70	69	73	75	77	84	77	73	71	64		69.5
TWIN LAKES	MAX	65	67	67	68	65	64	65	63	57	55	63	60	54	52	52	58	69	69	69	62	67	72	75	75	75	76	80	78	71	69		66.1
	MIN	36	36	37	40	50	35	35	38	35	35	33	35	35	29	25	33	40	34	41	40	37	37	45	42	48	43	49	47	42	48		38.6
UKIAH	MAX	86	85	90	99	90	89	76	81	77	85	88	86	73	71	74	90	99	94	86	81	92	98	103	107	104	101	96	98	94	85		89.3
	MIN	47	53	48	53	53	50	54	53	58	49	56	62	50	53	49	47	52	54	57	52	54	55	59	58	57	57	63	62	57	55		54.2
U C L A	MAX	70	82	84	84	83	72	67	66	64	68	67	69	67	67	65	80	97	97	95	75	76	71	73	79	77	74	76	74	70	69		75.3
	MIN	57	59	58	59	55	54	53	53	56	55	57	55	58	59	57	53	74	73	64	57	62	60	58	61	62	61	61	61	61	60		59.1
UPLAND	MAX	100	98	101	100	97	85	74	64	66	68	78	81	77	69	79	89	97	103	98	91	89	85	98	99	95	92	90	85	85	88		87.4
	MIN	55	56	68	67	51	55	56	54	53	44	54	53	55	55	54	48	66	68	68	65	63	55	58	65	65	63	60	55	56	57		58.1
UPPER LAKE RS	MAX			90	94	92	85	84			85	85	82	84	85	85	85	94	93	88	80	87	93	100	101	100	100	98	95	95	88		90.3
	MIN			43	47	44	42	46			40	50	53	44	36	38	38	40	45	46	45	45	43	43	45	47	49	43	56	57	50		45.2
VACAVILLE	MAX	94	95	97	101	87	90	90	89	84	92	95	88	87	85	85	92	100	102	99	91	100	102	110	110	109	104	106	90	85	83		94.8
	MIN	52	54	53	56	56	50	56	54	59	50	58	65	49	50	54	57	70	58	57	62	56	70	61	62	57	61	62	61	57	61		57.6
VALYERMO RS	MAX	94	96	96	97	93	91	87	84	77	73	85	90	90	82	79	81	84	92	98	93	92	94	99	102	99	101	97	97	94	92		91.0
	MIN	51	54	56	57	55	48	45	48	45	50	45	48	58	45	53	54	56	55	53	54	49	52	55	59	63	60	53	56	55	48		52.7
VICTORVILLE PUMP PLANT	MAX	94	98	101	101	103	98	89	90	87	77	79	88	99	86	89	82	83	86	98	99	92	97	100	103	105	106	105	101	91	92		94.0
	MIN	55	58	59	60	63	56	49	50	53	53	49	53	60	49	42	46	47	50	58	59	55	56	59	60	69	76	60	59	60	54		55.9
VISALIA	MAX	93	97	96	100	106	97	93	94	89	76	78	91	91	88	85	84	90	98	103	100	94	95	100	105	109	109	104	105	104	96		95.7
	MIN	63	60	62	65	64	55	61	56	59	55	60	62	56	55	53	52	59	64	64	59	59	62	64	67	72	67	66	69	63	59		61.1
VOLTA PH	MAX	87	87	91	93	92	85	87	83	82	79	84	87	81	75	74	87	90	92	92	86	87	90	99	99	100	99	100	100	98	90		89.2
	MIN	56	54	56	59	61	58	55	56	52	44	56	57	45	43	46	56	58	60	57	54	60	63	73	72	63	66	74	68	65	61		58.3
WALNUT CREEK	MAX	81	84	83	87	96	74	83	69	72	75	83	80	77	78	75	77	90	96	96	82	80	94	99	103	106	97	94	90	76	74		85.3
	MIN	50	54	51	52	53	51	52	52	55	51	58	60	47	49	47	47	50	55	55	55	52	57	58	57	60	62	63	57	57	56		54.1
WALNUT GROVE	MAX	86	87	92	98	94	85	83	79	88	89	89	90	91	78	81	89	95	96	89	88	95	98	101	105	100	96	95	85	80	75		89.9
	MIN	52	55	53	57	55	52	54	55	51	50	57	63	53	53	48	54	54	55	60	59	54	60	64	64	62	60	64	59	73	55		56.8
WARNER SPRINGS	MAX	95	97	101	98	95	91	84	78	74	67	81	87	84	78	75	86	88	97	96	93	92	93	101	102	100	98	94	89	87	88		89.6
	MIN	49	51	51	55	55	49		41	51	50	44	47	49	42	49	42	52	48	48	48	48	51	53	60	62	61	55	46	43	44		49.8
WASCO	MAX	87	95	97	101	106	99	93	95	91	82	80	93	96	89	87	84	93	98	103	103	95	95	100	105	110	111	105	105	102	97		96.6
	MIN	57	63	68	69	62	59	67	59	61	56	60	63	59	57	55	55	61	63	66	62	62	63	62	71	74	69	69	71	60	61		62.8
WATSONVILLE WATERWORKS	MAX	72	81	78	78	74	73																										
	MIN	46	47	49	49	52	48																										
WEAVERVILLE RS	MAX	88	88	88	91	94	80	88	84	81	78	84	85	78	71	66	74	84	94	92	85	81	88	92	97	100	100	99	96	98	99		87.4
	MIN	46	44	46	50	49	42	46	42	42	42	48	58	38	37	34	35	42	43	52	51	42	41	44	44	50	52	64	54	56	54		46.3
WEED 1 S	MAX	80	80	78	83	85	78	78	78	77	71	74	78	75	65	60	63	75	84	83	80	74	77	80	91	87	88	90	88	89	86		79.2
	MIN	45	41	43	46	41	36	43	39	48	40	40	44	37	39	41	30	38	42	47	43	35	40	41	43	42	43	49	48	44	44		41.7
WHITE MOUNTAIN 1	MAX	56	62	59	65	70	64	65	68	59	50	42	56	58	52	51	46	47	56	62	63	57	59	63	66	70	69	69	71	70	70		60.5
	MIN	32	37	39	40	39	33	33	34	38	27	29	34	39	38	30	25	21	29	35	44	28	32	33	38	40	42	40	40	36	35		34.7
WHITE MOUNTAIN 2	MAX	48	49	51	51	49	49	53	50	46	35	35	44	43	40	38	33	41	47	52	51	45	48	52	56	59	57	60	60	60	57		48.5
	MIN	32	35	36	38	37	33	32	35	26	21	24	24	29	26	19	20	24	31	37	35	31	33	37	41	39	40	40	42	37	38		32.4
WILLIAMS	MAX	94	95	96	98	102	94	94	91	91	81	91	96	92	86	85	88	91	100	102	95	94	98	100	108	109	108	107	110	100	95		96.4
	MIN	53	53	57	61	58	55	56	54	53	51	59	63	51	56	59	60	61	59	61	59	63	71	67	70	64	62	69	67	60	56		59.6
WILLOWS	MAX	90	90	92	96	98	92	96	87	86	79	93	91	90	87	83	85	92	101	98	92	90	98	100	103	104	104	103	111	97	91		94.0
	MIN	57	55	58	61	59	56	59	57	58	54	59	64	50	53	55	65	64	59	59	58	65	72	71	68	65	63	72	71	62	61		61.0
WINTERS	MAX	92	93	92	96	101	96	90	85	81	78	92	95	89	88	84	84	93	98	100	104	93	98	100	107	108	106	104	105	97	91		94.7
	MIN	51	57	55	59	59	54	55	56	62	55	55	55	54	56	54	63	71	60	53	62	60	72	67	68	62	61	61	61	60	63		59.4
WOODFORDS	MAX	85	84	86	82	81	80	81	74	66	67	77	78	68	61	63	62	76	84	80	72	79	80	89	89	88	88	89	89	90	85		79.1
	MIN	49	50	51	53	54	45	47	50	46	31	41	46	43	37	34	33	38	45	51	51	40	45	48	53	58	56	54	56	53	52		47.0
WOODLAND 1 WNW	MAX	91	94	94	96	100	93	92	85	87	80	91	93	90	85	83	83	91	99	97	92	92	97	99	105	105	107	103	105	88	85		93.4
	MIN	51	52	52	55	55	51	54	51	59	52	56	62	49	53	48	57	65	55	56	54	56	70	66	61	56	57	61	60	55	57		56.2
YORBA LINDA	MAX	88	96	98	100	90	86	79	71	73	73	81	83	83	78	77	98	100	109	101	93	90	85	95	95	92	90	86	85	83	88		88.2
	MIN	52	55	55	55	61	57	59	59	59	59	58	57	61	62	60	50	55	58	55	57	58	61	55	63	62	54	60	62	62	64		58.2
YOSEMITE NP	MAX	81	85	89	87	84	81	83	89	81	79	87	89	86	83	82	88	85	86	84	82	81	86	93	94	94	91	92	92	85	85		86.1
	MIN	53	52	54	53	52	48	50	50	48	43	46	51	50	44	42	46	49	53	55	49	48	53	57	60	60	59	57	60	59	55		51.9
YREKA	MAX	89	89	84	92	94	82	84	82	78	76	80	84	76	68	63	66	80	88	89	83	77	81	86	95	93	95	94	92	94	90		84.1
	MIN	53	48	51	54	56	44	51	48	56	45	49	51	42	40	42	39	45	51	57	51	44	46	48	53	52	53	58	56	52	57		49.7

See reference notes following Station Index.

MONTHLY AND SEASONAL HEATING DEGREE DAYS

Season of 1956 - 1957

Station	July	August	September	October	November	December	January	February	March	April	May	June	Total	Normal July-June
ADIN RS	53	47	141	522	671	929	1197	825	739	600	389	123	6236	
ALDERPOINT	2	3	28	244	471	694	772	436	447	283	187	31	3598	
ALPINE 1 W	2	1	0	130	165	330	484	259	303	224	162	4	2064	
ALTURAS RS	31	83	208	526	793	1021	1322	840	736	615	400	121	6696	
ANGWIN PAC UNION COL	21	21	41	254	272	476	768	487	519	319	289	36	3503	
ANTIOCH 1 E	3	2	2	137	377	619	668	362	318	168	96	0	2752	
ANTIOCH PUMP PLT 3	1	1	4	139	356	603	671	378	319	174	101	2	2749	
ASH MTN	0	0	0	121	225	458	638	326	331	195	132	4	2430	
AUBERRY	0	0	1	216	349	590	729	416	460	290	200	7	3258	
AUBURN	2	0	2	173	312	550	690	434	423	264	173	5	3028	
AVALON PLEASURE PIER	42	27	39	144	186	304	515	345	359	329	251	126	2667	
AVENAL 9 SSE	0	0		73	251	526	630	298	255	97	58	0		
BACKUS RANCH	0	0	0	116	432	608	749	305	334	178	135	2	2859	
BAKER 9 NNW	0	0	0	53	327	506	563	191	119	30	7	0	1796	
BAKERSFIELD WB AP	0	0	0	92	250	541	622	263	223	98	31	0	2120	2115
BARRETT DAM	2	3	1	154	278	442	557	313	358	258	208	13	2587	
BARSTOW	0	0	0	108	385	550	654	253	227	101	56	0	2334	2840
BEAUMONT 1 E	1	0	0	148	217	363	603	303	381	283	214	20	2533	
BEN LOMOND	77	38	14	257	325	529	654	402	435	295	213	75	3314	
BERKELEY	137	87	51	178	220	425	557	333	341	221	188	56	2794	
BIG BAR RS	1	4	15	289	551	789	917	567	535	317	158	25	4168	
BIG BEAR LAKE DAM												160		
BIG CREEK PH 1	11	12	23	358	386	586	938	550	657	510	423	37	4491	
BISHOP WB AP	0	0	6	307	526	722	1013	540	478	327	179	4	4102	4222
BISHOP UNION CARBIDE											694	226		
BLUE CANYON WB AP	43	50	94	535	433	616	1058	703	832	604	498	116	5582	5719
BLYTHE	0	0	0	29	170	295	339	91	37	18	0	0	979	
BLYTHE CAA AP	0	0	0	15	160	281	344	82	39	21	0	0	942	
BOCA	152	251	342	690	934	1216	1530	1008	912	755	582	265	8637	
BONITA	0	2	0	56	119	247	312	185	231	144	59	0	1355	
BORREGO SPRGS 3 NNE	0	0	0	29	173	309	347	109	103	36	9	0	1115	
BOWMAN DAM	45	57	98	474	471	675	1011	694	729	569	465	118	5406	
BRAWLEY	0	0	0	3	137	284	333	97	53	13	0	0	920	
BRIDGEPORT DAM	73	127	180		776	979	1299	863	764	658	512	166		
BROOKS FARNHAM RCH	0		2	213	383	626	711	424	360	220	91	0		
BURBANK WB AP	0	2	0	59	74	200	427	198	161	151	81	2	1355	1808
BURLINGAME	90	84	76	221	344	524	610	351	343	234	169	76	3122	
BURNEY	42	75	215	527	762	1008	1224	785	696	568	376	133	6411	
BUTTONWILLOW	0	0	0	105	391	677	697	329	260	103	46	0	2608	
CABRILLO NM	4	1	2	73	91	196	338	230	255	219	125	34	1568	
CACHUMA DAM	9	9	4	124	149	310	579	299	323	240	173	26	2245	
CALAVERAS BIG TREES	54	98	120	512	554	705	992	683	751	592	498	114	5673	
CALLAHAN RS	11	17	115	465	745	1006	1133	692	670	494	270	51	5669	
CAMPO	19	41	1	211	330	485	586	335	430	355	286	31	3110	
CAMP PARDEE	0	0	3	138	305	592	648	390	361	225	123	5	2790	
CANOGA PARK PIERCE COL	1	0	0	84	120	266	484	230	206	177	97	0	1665	
CANTIL 2 E	0	0	0	111	470	654	726	298	343	196	115			
CANYON DAM	42	58	195	581	817	1009	1251	880	813	614	461	122	6843	
CATHAY BULL RUN RCH	1	0	4	195	385	611	723	383	413	290	157	8	3170	
CECILVILLE SAWYER		35	104	394	585	812	1004	627			294	79		
CEDAR GROVE	63	70	100	494								88		
CEDARVILLE	0										368	78		
CENTERVILLE PH	0	0	1	156	306	566	675	376	350	203	106	0	2739	
CHERRY VALLEY DAM	17	14	55	390	448	626	968	622	690	525	430	77	4862	
CHICO EXP STA	1	0	0	172	342	603	679	371	340	208	81	0	2797	
CHULA VISTA	3	0	4	94			359	227	264	213	136	25		
CLAREMONT POMONA COL	1			91	130		487	238	263	207	129	8		
CLARKSBURG	7	3	3	155	378	641	677	394	325	180	114	3	2880	
CLEARLAKE HI 1 NNE	0	0	23	259	487	725	842	488	467	304	209	7	3811	
CLOVERDALE 3 SSE	0	4	8	115	210	449	642	371	348	220	161	10	2538	
COALINGA	0	0	0	130	338	604	676	321	309	146	63	0	2587	
COLFAX	2	1	3	223	261	492	751	440	462	299	215	9	3158	
COLUSA 1 SSW	0	0	0	175	378	663	707	362	317	153	49	0	2804	
CORCORAN IRRIG DIST	0	0	0	142	399	658	704	327	305	130	40	0	2705	
CORONA	0	0	0	81	93	249	413	210	227	148	67	0	1488	
COVELO	0	3	38	275	492	744	842	483	497	347	197			
COW CREEK	0	0	0	14		290	438	101	6	9	0	0		
CRESCENT CITY 1 N	199	174	206	342	430	564	637	451	469	425	317	204	4418	
CROCKETT	19	10	3	122	240	496	563	333	302	171	129	8	2396	
CULVER CITY	0	0	0	60	73	206	324	195	184	186	103	3	1334	
CUYAMA	8	12	18	279	417	583	775	386	470	314	232	16	3510	
CUYAMACA	29	48	19	418	522	682	832	537	606	523	472	92	4780	
DAGGETT CAA AP	0	0	0	78	346	478	622	207	192	74	24	0	2021	
DAVIS AGR COLLEGE	6	0	0	126	327	620	651	365	322	173	93	0	2683	
DEEP SPRINGS SCHOOL	0	6	41	378	719		1213	649	631	423	396	31		
DEER CREEK PH	44	61	111	488	805	1039	1081	751	658	514	388	99	6039	
DENAIR	0	0	2	148	390	628	691	341	316	157	50	0	2723	
DE SABLA	5	13	37	325	385	572	840	519	582	381	287	38	3984	
DOBBINS COLGATE	0	0		202	300		706	402	404	244	154	8		
DONNER MEMORIAL ST PK	154	249	292	681	863	1143	1391	923	902	734	563	256	8151	
DOWNIEVILLE RS	23	38	109	459	679	904	1042	700	633	467	352	83	5489	
DOYLE 5 SSE	8	30	95	500	831	1053	1217	731	666	557	362	83	6133	
DUDLEYS	49	48	66	380	511	701	932	524	579	475	361	77	4703	
DUTTONS LANDING		54		209		599	696	382		280	216			
EAGLE MTN	0	0	0	23	122	223	398	117	67	25	4	0	979	
EAST PARK RES	0	0	10	215	363	599	778	458	435	275	162	5	3300	
EL CAJON 2 E	0	0	0	65	182	326	418	237	288	169	122	7	1814	
EL CAPITAN DAM	0	0	0	44	85	186	342	181	205	129	73	1	1246	
EL CENTRO 2 SSW	0	0	0		173	325	367	95	51	11	0	0		
ELECTRA PH	0	0	3	132	326	576	669	349	337	207	103	1	2703	
ELK VALLEY	22	56	184	456	709	873	965	615	588	455	285	91	5299	
ELSINORE	0	0	0	118	227	354	481	224	265	170	119	3	1961	
ESCONDIDO	0	0	0	113	164		439	247	295	187	122	3		
ESCONDIDO CHURCH RCH	0		0	48	61	182	378	201	224	149	90	2		
EUREKA WB CITY	279	246	254	353	489	577	665	440	459	426	309	228	4725	4632
FAIRFIELD POLICE STA	0	0	1	141	307	578	634	330	310	174	105	0	2580	
FAIRMONT	12	9	2	171	380	533	793	380	458	333	274	24	3369	
FALL RIVER MILLS INTAKE	25	52		507	735	975	1202	801	706	560	389	80		

See reference notes following Station Index.

MONTHLY AND SEASONAL HEATING DEGREE DAYS

Season of 1956 - 1957

Station	July	August	September	October	November	December	January	February	March	April	May	June	Total	Normal July-June
FIVE POINTS 5 SSW	0	0	0	138	367	638	725		236	126	61			
FOLSOM DAM	0	0	0	110	253	543	600	337	300	179	91	2	2415	
FONTANA KAISER	0	0	0	68	68	127	407	205	183	125	74	3	1260	
FOREST GLEN					713	983	1084	669	637	479	291	82		
FORT BIDWELL	42	65	166	512	807	1013	1301	837	719	562	372	130	6526	
FORT BRAGG	283	244	220	320	451	557	618	436	445	380	280	229	4463	
FORT BRAGG AVN	325	299	287	377	499	603	650	446	462	428	342	282	5000	
FORT JONES RS	16	31	123	462	769	1019	1177	696	636	490	279	68	5766	
FORT ROSS	199	176	175	272	339	487	570	389	397	339	257	157	3757	
FRESNO WB AP	0	0	0	135	347	627	692	321	308	156	64	0	2650	2532
FRIANT GOVT CAMP	0	0	0	119	331	566	672	332	334	198	75	3	2630	
GIANT FOREST	102	155	139	598	733	957	1198	808	865	732	657	200	7144	
GILROY												20		
GLENNVILLE	20	29	47	374	480	662	879	494	589	452	333	63	4422	
GRANT GROVE	138	215	173		643	802	1155	765	901	753	676	249		
GRASS VALLEY	0	0	12	263	323	513	789	472	509	329	228	18	3456	
GRATON 1 W	49	50	69	258	389	640	707	428	407	286	203	22	3508	
GREENLAND RANCH	0	0	0	12	426	135	389	110	1	0	0	0	1073	
HAIWEE	0	0	0	215	517	668	943	493	429	273	171	0	3709	
HALF MOON BAY 2 NNW	205	262	154	237	256	406	527	333	378	308	245	193	3504	
HAMILTON AFB	37	31	24	176	343	581	639	361	334	210	135	14	2885	
HAMILTON AFB 1 E	83	61	58	219	383	630	658	392	364	233	169	35	3285	
HANFORD	0	0	0	134	384	640	694	315	267	144				
HAPPY CAMP RS	0	4	27	318	623	795	918	537	518	318	126	24	4208	
HAT CREEK PH 1	19	45	191	512	800	980	1156	710	644	496	335	76	5964	
HAYFIELD PUMP PLANT	0	0	0	44	157	281	453	165	143	44	21	0	1308	
HEALDSBURG	6	5	12	145	295	553	638	379	352	207	132	0	2724	
HENSHAW DAM	24	31	4	249	395	541	674	380	459	364	300	36	3457	
HETCH HETCHY	13	15	43	370	506	740	1006	613	635	462	372	54	4829	
HOLLISTER	34	29	3	127	216	400	550	268	263	177	115	18	2200	
HUNTINGTON LAKE	142	205	210	638	654	348	1274	844	960	798	681	236	7490	
IDRIA	2	0	11	253	310	471	796	478	505	321	246	12	3405	
IDYLLWILD RS	35	59	18	385	406	628	866	562	649	526	515	49	4698	
IMPERIAL	0	0	0	10	118	253	316	87	55	11	0	0	850	
INDEPENDENCE		0					955			270	141			
INDIO US DATE GARDEN	0	0	0	18	130	278	375	88	50	14	0	0	953	
INYOKERN	0	0	0	109	397	587	760	285	270	127	62	0	2597	
IRON MTN	0	0	0	24	149	254	402	118	61	26	0	0	1034	
JESS VALLEY	100	148	215	586	694	917	1210	807	840	652	492	185	6846	
JOICE ISLAND	17	11	6	157		630	675	375	318	199	141	10		
JULIAN WYNOLA	67	107	12	335	402	599	698	442	538	501	444	126	4271	
KENTFIELD	36			164		569		371	325	224	166	26		
KERN RIVER PH 1	0	0	0	63	141	422	543	252	198	90	39	0	1748	
KERN RIVER PH 3	0	0	0	172	289	486	725	330	356	199	135	1	2693	
KETTLEMAN CITY 1 SSW	0	0	0	75	285	586	662	292	260	98	28	0	2286	
KETTLEMAN STA	0	0	0	77	230	519	619	256	198	83	16	0	1998	
KING CITY	26	34	11	184	285	455	617	281	312	244	133	19	2601	
KLAMATH	183	150	207	341	450	589	706	444	477	401	299	183	4430	
LAGUNA BEACH	22	4	2	84	188			223	236	233	146	10		
LAKE ARROWHEAD	47	51	6	404	588	759	964	583	630	549	501	90	5172	
LAKE CITY	32	52	133	569	844	1066	1357	893	802	627	400	139	6914	
LAKE ELEANOR	13					669	1018	655	679	483	461	83		
LAKEPORT	9	8	48	261		681	791	482	471	307	204	20		
LAKESHORE	0	0	6	241	312	524	805	458	442	269	131	5	3193	
LAKE SPAULDING	107	156	185	576	595	805	1131	776	843	645	515	163	6497	
LAKE SPAULDING DAM	43	42		630							465	127		
LA MESA	1	0	0	61	91	204	352	200	240	159	97	8	1413	
LANCASTER	0	0	0	166	538	728	771	340	349	194	131	2	3219	
LAS PLUMAS	0	0	0	113	228	499	580	309	294	155	75	0	2253	
LE GRAND	0	0	0	134	374	609	669			176	62	2		
LEMON COVE	0	0	0	112	323	599	652	269	229	133	55	0	2372	
LINDSAY	0	0	0	121	349	614	681	301	298	158	40	0	2562	
LIVERMORE	3	2	14	166	354	572	666	396	354	206	149	11	2893	
LLANO SHAWNEE HILLS RS	0	0	0	164	340	484	790	357	390	246	191	5	2967	
LODI	0	1	0	166	391	628	668	370	333	185	93	2	2837	
LOMPOC SEWAGE PLANT	153	166	117	242	249	374	534	287	310	327	209	117	3085	
LONG BEACH	0	0	0	54	62	193	354	194	223	187	112	8	1387	
LOS ANGELES WB AP	0	0	0	42	63	188	337	172	158	144	53	0	1157	2015
LOS ANGELES WB CITY	0	0	0	34	42	136	328	146	123	111	44	0	964	1451
LOS BANOS	3	0	0	117	359	621	679	313	267	134	49	0	2542	
LOS GATOS	3	2	4	136	257	434	585	324	310	196	127	18	2396	
LUCERNE VALLEY 2 W	0	0	0	184	534	665	727	376	409	227	112	3	3237	
MADERA	0	0	0	104	347	610	670	285	278	139	39	3	2475	
MANDEVILLE ISLAND	2	8	14	185	383	613	663	381	324	174	116	1	2864	
MANZANITA LAKE	108	173	282	666	718	893	1301	920	956	742	593	204	7556	
MARICOPA	0	0	0	60	234	531	626	268	203	86	30	0	2038	
MARTINEZ FIRE STA	3	7	5	136	312	582	621	351	294	181	129	8	2629	
MARYSVILLE	2	0	0	118	297	577	631	342	286	134	66	0	2453	
MC CLOUD	36	79	170	513	611	809	1146	780	703	556	388	115	5906	
MECCA 3 SE	0	0	0	17	116	267	352	124	64	13	0	0	953	
MERCED FIRE STA 2	0	0	0	131	333	607	685	328	302	125	50	1	2562	
MIDDLEWATER	0	0	0	101	334	604	667	327	272	90	44	0	2439	
MILL CREEK 2	4	3	0	122	164	310	580	285	337	269	229	22	2325	
MINERAL	119	192	274	626	717	896	1217	837	860	668	551	222	7179	
MODESTO	0	0	0	153	372	603	677	330	288	152	58	0	2633	
MONO LAKE	32	43	94	500	773	959	1261	840	718	601	460	106	6387	
MONTEREY	220	189	77	183	180	313	507	295	320	277	223	146	2930	
MOUNTAIN PASS	0	0	0	256	551	698	891	456	513	338	214	11	3928	
MT BRECKENRIDGE	111	151	105	623	601	846	1171	761	942	765	680	197	6953	
MT DIABLO NORTH GATE	35	21	28	197	217	358	672	454	472	328	308	35	3125	
MOUNT HAMILTON	42	44	78	409	326	476	911	551	684	505	449	107	4582	
MOUNT HEBRON RS	83	184	316	613		1025	1352	907	808	707		206		
MOUNT SHASTA WB CITY	31	59	146	546	652	882	1163	715	731	542	387	105	5959	5913
MT WILSON FC 338B	23	14	3	323	288	494	891	458	597	513	467	53	4124	
NACIMIENTO DAM											130	0		
NAPA STATE HOSPITAL	14	12	16	178	248	502	610	339	333	185	141	8	2586	
NEEDLES CAA AP	0	0	0	29	198	319	416	119	83	31	0	0	1195	
NEVADA CITY	13	25	84	432	598	774	944	596	594	457	303	59	4879	

See reference notes following Station Index.

MONTHLY AND SEASONAL HEATING DEGREE DAYS

Season of 1956 - 1957

Station	July	August	September	October	November	December	January	February	March	April	May	June	Total	Normal July-June
NEWARK		35		160			610							
NEWMAN	0	0	1	101	330	568	669	301	238	124	16	0	2348	
NEWPORT BEACH HARBOR	12	5	5	102	151	257	333	234	242	231	138	11	1721	
NORTH FORK RS				292	429	622	881	497	500	368	300	43		
NORTH HOLLYWOOD	0	0	0	79	98	271	404	221	192		105			
OAKDALE WOODWARD DAM	0	0	0	153	382	640	716	406	344	247	91	8	2987	
OAKLAND	57	47	18	163	218	398	551	297	321	174		20		
OAKLAND CITY HALL														
OAKLAND WB AP	83	78	36	208	329	547	611	361	346	213	130	37	2979	3163
OCEANSIDE PENDLETON	6	1	8	99	146	264	344	237	296	232	166	28	1827	
OJAI	2	1	0	122	155	317	517	233	234	211	119	8	1919	
OPIDS CAMP FC 57 BE	24	30	3	326	332	517	879	520	591	455	380	41	4098	
ORANGE COVE	0	0	0	116	342	599	687	316	330	176	81	0	2647	
ORICK PRAIRIE CR PARK	186	172	202	345	511	670	762	492	500	436	294	192	4762	
ORINDA BOWMAN	53	49	32	250	387	588	705	422	402	275	200	40	3403	
ORLAND	0	0	0	134	332	611	697	383	345	174	82	0	2758	
ORLEANS	7	6	23	286	490	720	787	474	471	272	106	0	3642	
OROVILLE 1 WSW	0	0	0	138	340	623	667	369	314	189	77	0	2717	
OROVILLE 7 SE	0	0	3	196	399	662	731	436	417	251	144	8	3247	
OXNARD	32	16		131			392			245	148			
PALMDALE	0	0	0	118	381	535	794	334	315	215	131	5	2828	
PALMDALE CAA AP	0	0	0	173	474	643	790	345	376	238	145	1	3185	
PALM SPRINGS	0	0	0	29	119	255	369	108	79	23	5	0	987	
PALO ALTO CITY HALL	18	13	22	150	320	518	607	317	289	200	126	25	2605	
PALOMAR MTN OBSY	20	6	2	281	322	517	833	428	579	472	427	57	3944	
PANOCHE JUNCTION	0	0	0	91	248	583	652	305	255	104	45	0	2283	
PARKER RESERVOIR	0	0	0	24	167	294	357	98	37	26	0	0	1003	
PASADENA	0	1	0	60	75	220	397	186	173	149	74	2	1337	
PASO ROBLES	31	22	8	181	393	575	659	308	320	221	145	0	2863	
PASO ROBLES CAA AP	21	9	3	180	350	581	678	342	361	239	156	2	2922	
PERRIS 1 WSW	0	0	0		183	295	503	255	281	182	115			
PETALUMA FIRE STA 2	37	20	14	188	343	600	648	362	355	247	171	41	3026	
PINNACLES NM	6	12	5	188	269	452	687	354	356	243	167			
PISMO BEACH	176	154	91	191	169	255	482	244	270	319	199	95	2645	
PLACERVILLE		6	33	319	533	733	873	526	528	391	240	33		
PLACERVILLE IFG	2	0	12	263	277	486	773	477	522	354	253	32	3451	
POINT ARGUELLO USCG	253	217	94	201										
PT PIEDRAS BLANCAS	199	235	208	293	218	299	450	318	417	363	294	305	3599	
POMONA	0	0	0	80	159	313	468	233	255	189	109	4	1810	
PORT CHICAGO NAVAL DEPOT	13	11	20	213	398	634	674	377	372	238	159	8	3117	
PORTERVILLE	0	0	0	109	304	580	661	282	275	129	59	0	2399	
PORTOLA	97	156	232	553	791	1027	1318	835	779	643	408			
POSEY 3 E	58	63	57	447	490	691	981	578	722	604	500	117	5308	
POTTER VALLEY PH	0	0				644	747	416	435	266	159	29		
PRIEST VALLEY							884	500	572					
QUINCY RS	47	69	169	496	753	965	1091	724	639	493	318	79	5843	
RAMONA SPAULDING	3	1	0	127	143	279	438	246	316	244	161	6	1964	
RANDSBURG	0	0	0	148	330	514	775	338	340	131	122	0	2698	
RED BLUFF WB AP	0	0	0	137	273	545	687	371	340	173	74	0	2600	2546
REDDING FIRE STA 2	0	0	0	126	221	438	648	319	313	133	52	0	2250	
REDLANDS	0	0	0	90	172	299	490	228	231	157	108	5	1780	
REDWOOD CITY	13	18	11	168	310	506	596	315	298	181	120	13	2549	
RICHMOND	122	84	26	142	215	444	532	294	294	165	120	35	2473	
RICHMOND FIELD STA	185	130	67	168	240	469	568	339	333	203	189	89	2980	
RIVERSIDE FIRE STA 3	2	0	0	82	174	320	458	220	221	146	82	0	1705	
RIVERSIDE CITRUS EXP	0	0	0	71	149	238	455	219	236	157	114	1	1640	
ROCKLIN	0	0	0	192	418	681	717	410	382	237	108	3	3148	
SACRAMENTO WB AP	2	0	0	151	349	639	665	353	325	158	70	0	2712	2822
SACRAMENTO WB CITY	2	0	0	123	294	581	626	328	289	152	73	0	2468	2600
SAINT HELENA	2	2	13	182	280	554	674	380	365	213	144	3	2812	
SAINT MARYS COLLEGE	19	21	14	252	417	632	717	415	406	272	195	29	3389	
SALINAS CAA AP	107	90	35	159	181	344	540	268	323	237	159	61	2504	
SALT SPRINGS PH	2	2	19	288	273	496	815	501	524	362	286	37	3605	
SALYER RS	5		8									36		
SAN ANTONIO CN MOUTH	16	19	0	123	102	236	520	265	325	277	245	31	2159	
SAN BERNARDINO CO HOSP	0	0	0	73	161	240	447	195	189	136	90	2	1533	
SANDBERG WB	22	13	10	324	412	604	912	475	632	480	418	62	4364	4243
SAN DIEGO WB AP	0	0	0	35	75	156	259	146	161	122	53	4	1011	1574
SAN FERNANDO	2	0	0	68	65	161	438	205	191	175	99	1	1405	
SAN FRAN ACAD OF SCIENCE	277	229	121	233	219	420	532	325	359	258	247	158	3378	
SAN FRANCISCO WB AP	105	84	58	198	296	501	584	334	342	242	194	77	3015	3421
SAN FRANCISCO FOB	238	182	91	169	172	372	494	302	330	222	215	128	2915	3069
SAN GABRIEL FIRE DEPT	0	0	0	59	78	226	381	177	161	133	68	0	1283	
SAN GREGORIO 3 SE	207	215	147	318	288	440	605	376	427	359	286	177	3845	
SAN JACINTO	0	0	0	132	246	407	533	268	312	192	126	4	2220	
SAN JOSE	9	7	6	139	255	439	536	293	278	183	112	15	2272	2410
SAN LUIS OBISPO POLY	76	67	24	134	133	234	523	270	294	239	200	46	2240	
SAN MARCOS RANCH	3	28	12	170	235	396	588	288	338	279	185	17	2539	
SAN MATEO	50	51	30	161	274	466	558	311	304	200	160	53	2618	
SAN PEDRO	8	0	0	78	60	169	325	190	201	186	91	3	1311	
SAN RAFAEL	16	9	14	152	238	472	560	330	307	175	134	17	2424	
SANTA ANA FIRE STA	0	0	0	50	80	188	347	180	190	140	55	3	1233	
SANTA ANA RIVER PH 1	9	10	0	120	175	291	565	264	339	256	234	28	2291	
SANTA BARBARA	22	18	1	98	114	217	389	195	193	198	114	14	1573	
SANTA BARBARA CAA AP	52	48	28	172	214	346	468	256	252	271	181	42	2330	
SANTA CLARA UNIVERSITY	4	5	7	155	295	476	569	301	280	170	94	10	2366	
SANTA CRUZ	119	134	60	234	271	462	596	324	328	267	184	70	3049	
SANTA MARIA	131	138	63	187	191	318	521	267	288	274	203	95	2676	
SANTA MARIA WB AP	126	153	82	215	225	359	564	289	351	327	215	113	3019	2934
SANTA MONICA PIER	0	0	1	62	119	178	348	228	228	272	135	25	1596	
SANTA PAULA		5	3	93	65	204	408	188	215	192	120	27		
SANTA ROSA	32	10	25	201	358	604	673	410	399	238	190	14	3154	
SCOTIA	137	116	131	291	431	574	669	412	437	365	231	130	3924	
SHASTA DAM	0	0	3	172	233	455	702	437	410	200	130	0	2742	
SIERRA CITY	9	19	89	461	544	721	1049							
SIERRA MADRE 1 N		6	0	57	53	114	389	202	207	279	131	19		
SIERRAVILLE RS	82	143	225	574	818	1069	1338	901	779	639	455	190	7213	
SODA SPRINGS		329	360	760	900	1087	1406	966	1084	887	748	351		

See reference notes following Station Index.

MONTHLY AND SEASONAL HEATING DEGREE DAYS

Season of 1956 - 1957

Station	July	August	September	October	November	December	January	February	March	April	May	June	Total	Normal July-June
SONOMA	7	9	21	214	357	619	686	365	373	226	148	14	3039	
SONORA	0	0	7	200	340	560		455	459	266	174	17		
SO ENTRANCE YOSEMITE	44	81	103	476	525	694	1030	657	726	596	502	95	5529	
SQUAW VALLEY LODGE	152		306	728				954	917	674	626	245		
SQUIRREL INN 2	36	22	11	408	543	710	955	532	670	571	523			
STOCKTON CAA AP	1	0	0	153	366	618	679	350	303	175	74	1	2720	
STOCKTON FIRE STA 4	0	0	16	180	420	649	690	385	330	214	94	3	2981	
STOCKTON MOWRY BRIDGE	2	0		142	382	595	673	370	306	153	70	0		
STONY GORGE RESERVOIR	0	0	7	188	334	610	768	430	384	224	119	2	3066	
STRAWBERRY VALLEY	15	15	61	424	409	624	960	620	713	495	408	52	4796	
SUNLAND	2	9	0	73	97	170	464	218	213	214	132	9	1601	
SUSANVILLE AP		48	151	544	838	1102	1302	807	705	548	354	89		
TABLE MTN	46	29	36	508	643	839	1112	652	810	665	582	100	6022	
TAHOE	188	266	303	695	911	1065	1270	890	950	755	659	304	8256	
TEHACHAPI	8	15	47	404	468	650	906	480	596	457	361	67	4459	
TEJON RANCHO	0	0	0	125	254	505	634	319	293	166	86	3	2385	
THERMAL CAA AP	0	0	0	17	132	273	343	90	39	10	0	0	904	
THREE RIV EDISON PH 2	0	0	0	145	322	568	674	326	305	176	102	1	2619	
TIGER CREEK PH	4	0	12	256	423	684	826	476	476	341	252	25	3775	
TOPAZ LAKE	4	4	44	415	705	902	1117	673	616	503	339	47	5369	
TORRANCE	11	2	9	87	113	253	396	216	256	229				
TRACY CARBONA	0	1	0	124	364	628	689	380	285	168	82	2	2723	
TRACY PUMPING PLANT	0	6	0	99	329	587	644	339	274	144	87	7	2516	
TRONA	0	0	0	69	412	604	673	258	162	66	29	0	2273	
TRUCKEE RS	146	218	252	684	962	1176	1410	939	952	750	601	249	8339	
TULELAKE	77	148	265	705	847	1095	1262	810	785	626	386	129	7135	
TURNTABLE CREEK	3	0	0	176	224	436	720	433	430	234	154	1	2811	
TUSTIN IRVINE RANCH	1	0	0	70	108	243	358	209	230	164	95	[illegible]	1478	
TWENTYNINE PALMS	0	0	0	51	267	493	577	176	186	57	14	0	1821	
TWIN LAKES	324	413	429	831	841	992	1377	945	1100	905	792	370	9319	
UKIAH	0	0	9	205	375	579	721	407	387	222	152	[illegible]	3066	
U C L A	10	3	0	75	62	137	357	178	195	219	128	35	1399	
UPLAND	7	19	0			299	485	249	285	210	190	23		
UPPER LAKE RS	4	15	78	278	477		802	497	489		271	18		
VACAVILLE	3	0	1	154	322	634	680	387	313	162	75	0	2731	
VALYERMO RS	1	0	1	245	470	614	862	434	487	409	248	8	3779	
VICTORVILLE PUMP PLANT	0	0	3	170	498	638	760	366	392	249	167	2	3245	
VISALIA	0	0	0	97	291	556	659	287	256	123	48	0	2317	
VOLTA PH	0	0	8	241	290	482	765	450	491	286	178	16	3207	
WALNUT CREEK	15	15	11	173	376	602	677	373	350	227	163	20	3002	
WALNUT GROVE	2	3	2	132	348	550	651	328	299	155	70	0	2540	
WARNER SPRINGS	14	22	0	254	353	540	709	394	484	394	293	25	3482	
WASCO	0	0	0	129	389	678	727	292	234	92	23	[illegible]	2564	
WATSONVILLE WATERWORKS	178	174	95	235	259	439	597	325	364	286	221			
WEAVERVILLE RS	11	27	139	421	628	851	1002	625	600	438	235	62	5039	
WEED 1 S											385	140		
WESTWOOD 3 WSW	95	128	271	619	809	984	1249	846	853	674	495			
WHEELER			243	337	445	555	631	403	495	390	329			
WHITE MOUNTAIN 1	481	530	552	962	1084	1247	1607	1121	1283	1144	1027	513	11551	
WHITE MOUNTAIN 2	649	683	686	1187	1159	1326	1711	1303	1520	1336	1274	727	13561	
WILLIAMS	0	0	0	134	321	591	699	367	332	158	59	0	2661	
WILLOWS	0	0	0	130	323	587	684	399	340	177	87	0	2727	
WINTERS	1	0	0	114	293	566	658	352	294	153	84	0	2515	
WOODFORDS	25	45	99	541	755	912	1199	749	756	619	475	116	6291	
WOODLAND 1 WNW	4	0	0	101	257	548	626	327	257	152	85	0	2357	
YORBA LINDA	0		0	53	69	193	386	182	211	134	66	0		
YOSEMITE NP	2	8	27	358	616	847	994	598	578	409	317	8	4762	
YREKA	4	20	76	410	711	958	1152	719	658	468	257	54	5487	

See reference notes following Station Index.

Station		1	2	3	4	5	6	7	8	9	10	11	12	13	14	15	16	17	18	19	20	21	22	23	24	25	26	27	28	29	30	31	Total or Avg.
		Day of month																															
ANTIOCH PUMPING PLANT 3	EVAP	.30	.51	.41	.33	.42	.43	.35	.35	.44	.20	.40	.38	.45	.39	.41	.43	.42	.45	.45	.49	.51	.45	.48	.49	.42	.48	.39	.41	.38	.41		12.43
	WIND	-	-	-	-	-	-	-	-	-	-	-	-	-	-	-	-	-	-	-	-	-	-	-	-	-	-	-	-	-	-		-
AVENAL 9 SSE	EVAP	.45	.56	.60	.45	.75	.60	.60	.45	.45	.11	.36	.45	.52	.51	.45	.45	.44	.47	.60	.60	.45	.68	.52	.60	.64	.75	.60	75	-	.60		B15.99
	WIND	-	-	-	-	-	-	-	-	-	-	-	-	-	-	-	-	-	-	-	-	-	-	-	-	-	-	-	-	-	-		-
BACKUS RANCH	EVAP	.44	.59	.65	.69	.65	.71	.81	.72	.43	.31	.86	.64	.60	.62	.56	.49	.47	.40	.79	.68	.59	.56	.50	.60	.45	.94	.69	.62	.55	.48		18.09
	WIND	93	121	92	79	65	185	178	219	148	141	121	194	158	215	180	152	34	10	119	133	147	118	64	60	36	150	116	90	70	52		3540
	MAX	93	94	92	94	88	89	86	79	78	79	84	83	79	79	76	85	87	95	92	84	95	95	97	93	90	90	95	88	88	85		87.7
	MIN	60	62	62	63	61	56	55	56	55	51	54	58	60	50	51	49	55	58	61	58	67	59	59	64	57	65	62	62	60	57		58.2
BOCA	EVAP	.26	.30	.34	.33	.35	.40	.29	.30	.31	.05	.26	.26	.29	.32	.29	.32	.31	.29	.36	.37	.32	.30	.33	.35	.40	.41	.34	.35	.37	.36		9.53
	WIND	33	54	51	48	51	76	34	46	53	36	39	36	81	*	*	179	63	29	42	65	58	31	32	37	47	56	28	29	41	38		1413
BURLINGAME	EVAP	.28	.25	.30	.23	.24	.25	.27	.26	.16	.30	.30	.29	.32	.33	.29	.30	.34	.38	.36	.35	.28	.30	.30	.34	.41	.34	.30	.36	.28	.30		9.01
	WIND	99	99	98	43	143	104	84	114	52	93	75	172	216	262	230	107	63	102	116	191	107	59	68	81	97	100	109	89	93	107		3373
	MAX	81	82	83	84	84	81	81	79	80	84	83	82	81	75	77	[illegible]	89	89	84	81	85	92	91	94	94	86	84	82	84	84		84.0
	MIN	57	54	54	52	51	53	53	53	54	54	56	59	52	50	49	52	55	56	55	54	54	53	60	57	59	55	46	56	55	55		54.1
CACHUMA DAM	EVAP	.25	.33	.35	.36	.40	.30	.27	.23	.29	.07	.19	.26	.25	.36	.31	.35	.37	.51	.46	.39	.37	.36	.31	.33	.38	.37	.45	.30	.29	.30		9.76
	WIND	33	34	34	37	36	39	41	38	51	74	59	39	32	66	67	68	49	45	64	41	68	37	31	[illegible]	38	35	50	39	40	28		1339
CAMP PARDEE	EVAP	.26	.32	.32	.29	.35	.32	.32	.29	.29	.04	.29	.29	.35	.32	.29	.29	.38	.42	.42	.42	.35	.38	.38	.42	.51	.45	.45	.38	.42	.29		10.30
	WIND	25	26	28	20	19	32	29	28	35	15	31	26	36	27	35	30	31	24	25	32	36	23	24	25	29	24	29	25	35	36		8.40
CHICO EXP STA	EVAP	.43	-	-	.40	.56	.29	.35	-	-	-	.25	.36	.42	.29	-	-	-	.41	.39	.32	.38	-	-	-	.45	.36	.37	.38	.42	.38		-
	WIND	37	*	51	19	82	26	38	*	*	154	26	39	56	23	*	*	154	30	38	22	33	*	*	89	29	17	22	25	65	63		1138
CHULA VISTA	EVAP	*	*	.59	.24	.22	.24	.27	*	*	.51	.20	.23	.17	.16	*	*	.84	.36	.44	.26	.29	*	*	.75	.15	.20	.30	.29	.29	.24		7.24
	WIND	*	*	241	78	86	101	103	*	*	321	104	111	79	90	*	*	317	66	70	69	99	*	*	324	89	91	104	112	134	83		2872
	MAX	-	-	-	-	-	-	-	-	-	-	-	-	-	-	-	-	-	-	-	-	-	-	-	-	82	83	87	86	85	84		-
	MIN	-	-	-	-	-	-	-	-	-	-	-	-	-	-	-	-	-	-	-	-	-	-	-	-	66	67	63	61	61	62		-
DAVIS AGR COLLEGE	EVAP	.31	.29	.33	.31	.36	.36	.32	.32	.36	.24	.39	.32	.42	.31	.35	.50	.51	.34	.42	.38	.35	.49	.53	.40	.43	.45	.41	.44	.41	.36		11.41
	WIND	34	24	31	26	48	59	47	70	79	43	65	34	73	43	60	125	109	23	33	42	50	105	80	23	26	43	34	62	96	79		1666
DUTTONS LANDING	EVAP	*	*	.99	.28	.33	.33	.31	*	*	.82	.33	.32	.40	.37	*	*	1.06	.40	.38	.36	.34	*	*	1.15	.40	.39	.32	.35	*	¢.53		10.16
	WIND	*	*	333	78	116	128	115	*	*	428	100	110	169	145	*	*	334	71	95	129	113	*	*	245	76	119	103	193	*	¢358		3558
	MAX	-	-	85	87	92	82	82	-	-	80	83	85	84	82	-	-	89	95	88	81	83	-	-	92	95	86	86	84	-	-		-
	MIN	-	-	53	54	54	53	52	-	-	52	54	59	49	50	-	-	49	58	56	64	56	-	-	57	59	57	59	57	-	-		-
FALL RIVER MILLS INTAKE	EVAP	.36	*	.85	.37	.36	.48	.30	.37	*	.64	.24	.34	.44	.30	.30	*	.61	.37	.42	.50	.40	.34	*	.81	.45	*	.85	.45	.48	¢.46		11.49
	WIND	80	*	170	60	60	160	60	90	*	190	30	100	160	80	90	*	140	50	80	140	90	40	*	130	60	*	140	70	90	¢111		2470
FOLSOM DAM	EVAP	.30	.32	.36	.35	.41	.38	.36	.40	.39	.18	.35	.33	.42	.36	.33	.40	.45	.48	.46	.45	.41	.45	.50	.41	.48	.55	.42	.54	.48	.35		12.07
	WIND	46	51	35	40	51	69	55	85	90	51	46	55	90	49	45	67	74	72	56	67	47	62	64	53	42	52	36	55	76	57		17.38
FRIANT GOVT CAMP	EVAP	.41	.52	.48	.45	.46	.64	.45	.47	.49	.14	.21	.35	.55	.54	.50	.45	.40	.45	.51	.61	.57	.47	.54	.56	.61	.63	.60	.54	.52	.50		14.62
	WIND	55	67	59	41	34	99	49	71	94	44	60	48	101	121	116	91	47	43	41	68	101	60	55	50	51	55	62	47	82	44		1956
	MAX	91	92	92	95	98	88	88	89	85	63	80	89	90	80	81	80	87	92	95	91	87	91	93	96	97	95	94	96	92	90		89.2
	MIN	62	61	62	65	66	58	62	62	58	58	57	62	56	51	52	53	55	62	64	60	59	59	64	64	69	67	67	68	54	63		60.7
HAMILTON AFB 1 E	EVAP	.32	.41	.30	.30	.30	.33	.34	.40	.29	.25	.30	.38	.55	.55	.45	.34	.44	.50	.45	.53	.30	.41	.45	.34	.30	.45	.30	.30	.39	.24		11.21
	WIND	93	122	94	73	50	142	90	139	139	100	95	135	180	185	240	77	87	81	90	180	127	11	120	64	48	100	81	119	63	71		3196
	MAX	87	84	88	82	82	85	87	82	77	85	85	87	79	87	79	90	94	90	80	82	89	94	96	95	85	85	89	88	84	84		86.0
	MIN	52	54	54	65	52	53	54	55	56	52	55	60	55	51	48	54	57	50	50	54	52	61	61	59	62	55	59	62	59	58		55.6
HETCH HETCHY	EVAP	.26	.27	.30	.22	.34	.31	.29	.28	.26	.05	.13	.25	.25	.23	.24	.26	.30	.30	.30	.30	.30	.27	.31	.30	.40	.39	.32	.30	.30	.28		8.31
	WIND	-	-	-	-	-	-	-	-	-	-	-	-	-	-	-	-	-	-	-	-	-	-	-	-	-	-	-	-	-	-		-
JOICE ISLAND	EVAP	*	*	*	1.58	*	.40	*	*	*	1.12	.39	*	*	*	*	*	2.20	.43	*	.83	*	*	*	1.57	*	*	1.32	*	*	1.01		10.85
	WIND	*	*	*	496	*	250	*	*	*	610	30	*	*	*	*	*	750	50	*	240	*	*	*	270	*	*	290	*	*	112		3098
KETTLEMAN CITY 1 SSW	EVAP	.45	.48	.60	.56	.71	.60	.60	.48	.60	.28	.30	.52	.60	.52	.45	.45	.60	.50	.63	.60	.58	.55	.62	.60	.72	.69	.60	.60	.75	.56		16.80
	WIND	80	83	93	67	91	89	59	72	81	59	70	63	109	90	92	123	79	51	72	75	97	83	92	54	67	74	49	58	107	91		2370
LAKESHORE	EVAP	.25	.20	.26	.21	.24	.26	.24	.26	.14	.24	.23	.28	.29	.23	.27	.22	.23	.24	.28	.23	.26	.28	.30	.30	.31	.31	.29	.34	.33	.31		7.83
	WIND	8	3	1	1	3	1	3	6	1	0	1	5	2	3	1	0	0	2	1	1	0	1	4	2	4	1	1	8	14	24		102
LAKE SPAULDING DAM	EVAP	.39	.39	.47	.45	.45	.44	.37	.39	.21	.16	.31	.29	.24	.34	.28	.45	.59	.41	.44	.40	.37	.44	.49	.50	.57	.47	.49	.42	.45	.43		12.10
	WIND	-	-	-	-	-	-	-	-	-	-	-	-	-	-	-	-	-	-	-	-	-	-	-	-	-	-	-	-	-	-		-
LODI	EVAP	.36	.39	.33	.35	.30	.36	.36	.35	.26	.22	.35	.38	.37	.43	.32	.43	.34	.35	.39	.39	.39	.47	.34	.38	.41	.38	.38	.41	.30	.37		10.86
	WIND	110	12	59	46	76	72	64	91	109	49	56	105	94	121	127	96	35	25	66	81	81	56	44	36	34	45	55	56	59	77		2037
MANDEVILLE ISLAND	EVAP	.50	.55	.37	.30	.36	.51	.20	.37	.30	.35	.35	.45	.30	.30	.37	.49	.45	.38	.38	.52	.63	.49	.72	.25	.56	.53	.43	.53	.34	.36		12.64
	WIND	205	266	164	91	191	194	85	142	177	225	113	233	207	196	304	230	115	73	136	263	206	179	211	73	158	238	203	278	283	389		5828
	MAX	84	84	88	-	82	86	82	80	80	85	[illegible]	86	88	[illegible]	82	[illegible]	93	93	85	84	89	89	94	98	97	85	89	89	81	80		86.8
	MIN	55	59	59	-	59	56	57	56	59	58	60	63	59	48	54	58	61	62	61	59	61	63	65	65	64	60	62	63	59	57		59.4
NACIMIENTO DAM	EVAP	.38	.39	.34	.49	.37	.36	.35	.36	.21	.12	.31	.36	.41	.40	.34	.39	.44	.50	.49	.48	.39	.50	.56	.57	.40	.56	.47	.41	.40	.32		12.07
	WIND	-	-	-	-	-	-	-	-	-	-	-	-	-	-	-	-	-	-	-	-	-	-	-	-	-	-	-	-	-	-		-
NEWARK	EVAP	*	*	.82	.27	.30	.21	.27	*	*	.64	.17	.30	.25	.36	*	*	.84	.41	.23	.43	.31	*	*	1.10	.41	.37	.33	.31	*	¢.62		8.9
	WIND	*	*	209	41	105	74	85	*	*	206	62	73	84	130	*	*	317	73	63	87	98	*	*	150	52	51	77	97	*	¢148		228
OAKDALE WOODWARD DAM	EVAP	.42	.35	.55	.49	.49	.48	.44	.37	.28	.13	.34	.42	.43	.33	.45	.44	.39	.37	.49	.55	.48	.49	.52	.56	.44	.76	.52	.61	.46	.41		13.4
	WIND	114	103	131	110	106	128	111	109	89	44	136	66	91	141	126	195	115	45	53	71	126	65	45	141	60	86	90	89	119	142		304
PLACERVILLE IFG	EVAP	*	*	.75	.30	.33	.32	.29	*	*	.51	.24	.21	.27	.28	*	*	.93	.36	.33	.27	.34	*	*	1.17	.40	.40	.41	.33	*	¢.62		9.0
	WIND	-	-	-	-	-	-	-	-	-	-	-	-	-	-	-	-	-	-	-	-	-	-	-	-	-	-	-	-	-	-		-
RICHMOND FIELD STA	EVAP	*	*	*	.94	*	.55	.20	*	*	.66	.26	.21	*	.60	*	.60	.30	.26	*	*	*	*	*	*	*	2.13	.28	.25	*	.52		7.7
	WIND	*	*	*	553	*	262	148	*	*	329	108	122	*	178	*	103	42	89	*	*	*	*	*	*	*	828	158	180	*	211		331
	MAX	-	-	-	86	-	86	83	-	-	83	82	82	-	84	-	93	92	86	-	-	-	-	-	-	-	93	80	80	-	80		-
	MIN	-	-	-	53	-	54	52	-	-	52	56	58	-	53	-	51	57	56	-	-	-	-	-	-	-	53	55	56	-	55		-
RIVERSIDE CITRUS EXP STA	EVAP	.23	.29	.33	.39	.39	.35	.34	.23	.12	.12	.16	.22	.26	.17	.19	.22	.47	.51	.41	.38	.35	.29	.24	.30	.32	.31	.34	.33	.25	.24		8.7
	WIND	71	84	79	81	77	88	119	85	94	111	85	82	83	89	87	153	238	81	81	92	87	65	61	65	76	77	90	91	86	87		274
SALT SPRINGS PH	EVAP	.29	.30	.31	.31	.27	.27	.24	.23	.12	.14	.16	.19	.20	.23	.23	.25	.49	.31	.37	.27	.32	.34	.40	.32	.43	.45	.34	.28	.37	.32		8.7
	WIND	-	-	-	-	-	-	-	-	-	-	-	-	-	-	-	-	-	-	-	-	-	-	-	-	-	-	-	-	-	-		-
SHASTA DAM	EVAP	.32	.33	.34	.35	.30	.38	.33	.33	.37	.15	.35	.32	.38	.35	.33	.37	.37	.38	.33	.35	.37	.38	.44	.48	.42	.39	.38	.50	.50	.38		10.9
	WIND	46	41	50	59	46	70	54	34	54	34	56	42	38	48	46	91	67	70	39	35	52	67	78	73	73	50	53	80	60	44		165
STOCKTON MOWRY BRIDGE	EVAP	.45	.37	.32	.30	.45	.45	.45	.45	.17	.30	.30	.51	.45	.45	.45	.30	.45	.45	.53	.60	.38	.40	.45	.45	.45	.56	.60	.45	.30	.30		12.5
	WIND	150	105	60	35	165	120	165	165	115	75	60	145	135	140	135	75	100	80	20	150	70	55	40	30	40	55	70	90	50	45		274
	MAX	89	91	95	95	84	90	88	83	79	89	91	85	86	85	85	91	97	100	94	86	94	96	100	102	101	98	97	92	94	92		91.
	MIN	54	57	57	61	56	54	54	54	56	54	59	61	52	53	51	53	57	63	59	56	57	62	65	66	65	61	65	62	60	61		58.
TAHOE	EVAP	.15	.19	.19	.17	.19	.23	.17	.19	.17	.07	.13	.17	.15	.14	.16	.14	.16	.18	.18	.21	.20	.17	.20	.20	.20	.23	.18	.20	.21	.20		5.3
	WIND	0	1	0	0	1	2	2	3	11	1	2	3	4	4	6	20	23	7	9	10	11	10	5	5	7	8	6	8	7	5		18
TRACY PUMPING PLANT	EVAP	.53	.64	.49	.45	.68	.42	.60	.57	.29	.42	.51	.57	.54	.60	.45	.56	.45	.70	.86	.60	.49	.72	.68	.55	.85	.65	.85	.69	.47	.56		17.4
	WIND	236	234	194	82	382	247	352	411	267	209	160	285	321	319	203	166	58	86	296	317	180	125	89	81	102	141	227	311	186	215		64

See reference notes following Station Index.

EVAPORATION AND WIND

Station		Day of month																															Total or Avg.
		1	2	3	4	5	6	7	8	9	10	11	12	13	14	15	16	17	18	19	20	21	22	23	24	25	26	27	28	29	30	31	
TULELAKE	EVAP	.31	.41	.35	.32	.41	.26	.25	.30	.14	.29	.30	.34	.25	.27	.14	.30	.41	.34	.32	.30	.28	.30	.32	.42	.36	.33	.39	.36	.29	.38		9.44
	WIND	-	-	-	-	-	-	-	-	-	-	-	-	-	-	-	-	-	-	-	-	-	-	-	-	-	-	-	-	-	-		-
TULELAKE 5 WSW	EVAP	.40	.45	.41	.34	.29	.29	.29	.29	.29	.29	.29	.29	.29	.29	.21	.29	.30	.29	.29	.30	.29	.45	.45	.45	.52	.52	.53	.53	.52	.35		10.79
	WIND	-	-	-	-	-	-	-	-	-	-	-	-	-	-	-	-	-	-	-	-	-	-	-	-	-	-	-	-	-	-		-
TURNTABLE CREEK	EVAP	.28	.37	.24	.27	.27	.29	.31	.24	.28	.24	.15	.22	.35	.30	.27	.34	.22	.44	.26	.27	.38	.38	.40	.38	.44	.31	.32	.43	.19	.31		9.15
	WIND	30	50	42	23	44	77	55	40	41	33	45	21	57	72	55	104	91	54	37	18	72	58	136	43	61	48	55	84	65	44		1655
WALNUT GROVE	EVAP	.30	.35	.45	.30	*	.75	.34	.68	.30	.45	.30	.45	.30	.38	.60	.15	.30	.45	.45	.45	.38	.45	.30	.45	.45	.45	.45	.30	.45	.30		11.73
	WIND	71	65	55	24	121	74	100	86	74	105	46	116	96	97	78	82	27	31	79	100	60	55	20	20	44	63	68	105	94	106		2162

MAXIMUM AND MINIMUM IN TABLE 6 REFER TO EXTREMES OF TEMPERATURE OF WATER IN PAN AS RECORDED DURING THE 24 HOURS ENDING AT TIME OF OBSERVATION.
ø PRORATED TO PRESERVE MONTHLY TOTAL.

Table 7

SNOWFALL AND SNOW ON GROUND

Station		Day of month																														
		1	2	3	4	5	6	7	8	9	10	11	12	13	14	15	16	17	18	19	20	21	22	23	24	25	26	27	28	29	30	31
TWIN LAKES	SNOWFALL																															
	SN ON GND	9	6	3																												
WHITE MOUNTAIN NO 1	SNOWFALL										T	T				T																
	SN ON GND																															
WHITE MOUNTAIN NO 2	SNOWFALL									1.0	2.0					T																
	SN ON GND	12	10	8	6	4	2	T	T	1	2	T	T																			

SUPPLEMENTAL DATA

Station	Wind direction		Wind speed m. p. h.				Relative humidity averages - percent				Number of days with precipitation							Percent of possible sunshine	Average sky cover sunrise to sunset
	Prevailing	Percent of time from prevailing	Average	Fastest mile	Direction of fastest mile	Date of fastest mile	4:00A PST	10:00A PST	4:00P PST	10:00P PST	Trace	.01-.09	.10-.49	.50-.99	1.00-1.99	2.00 and over	Total		
BAKERSFIELD WB AIRPORT	NW	18	7.2	++29	NNW	9	48	32	32	35	0	1	1	0	0	0	2	-	1.7
BISHOP WB AIRPORT	-	-	-	-	-	-	-	17	11	-	1	0	0	0	0	0	1	-	2.1
BLUE CANYON WB AIRPORT	-	-	-	-	-	-	-	39	38	-	0	0	1	0	0	0	1	-	3.1
BURBANK WB AIRPORT	S	23	4.8	++21	NE	17	79	55	46	71	2	2	0	0	0	0	4	-	3.7
EUREKA WB CITY	-	-	6.8	23	NW	10	-	-	-	-	3	4	1	0	0	0	8	69	5.7
FRESNO WB AIRPORT	NW	26	7.2	22	W	2+	62	37	21	41	0	0	1	0	0	0	1	95	1.9
LOS ANGELES WB AIRPORT	WSW	23	7.6	++21	WSW	4+	82	61	63	78	2	2	0	0	0	0	4	-	5.1
LOS ANGELES WB CITY	-	-	5.5	22	W	17	81	55	52	73	2	2	0	0	0	0	4	67	4.4
MOUNT SHASTA WB CITY	-	-	-	-	-	-	69	46	32	-	4	1	0	0	0	0	5	-	3.2
OAKLAND WB AIRPORT	WNW	21	9.0	++23	WNW	14+	85	63	53	76	1	1	0	0	0	0	2	-	3.0
RED BLUFF WB AIRPORT	NW	15	9.5	30	NW	14	46	29	18	32	0	1	0	0	0	0	1	96	2.8
SACRAMENTO WB AIRPORT	SSW	20	11.8	36	SW	12	69	43	29	56	1	0	0	0	0	0	1	97	2.1
SANDBERG WB	-	-	15.9	++51	NNW	20	-	28	29	43	0	2	0	0	0	0	2	-	1.9
SAN DIEGO WB AIRPORT	SSW	24	8.5	17	S	9+	85	67	64	82	3	0	2	0	0	0	5	58	5.3
SAN FRANCISCO WB AIRPORT	WNW	33	12.9	43	W	7	85	60	58	78	4	1	0	0	0	0	5	-	2.8
SAN FRANCISCO FED OFFICE BLDG	-	-	10.7	31	W	20	-	75†	-	-	1	2	0	0	0	0	3	88	2.1
SAN JOSE	N	37	7.0	27	N	14+	-	-	51	-	0	0	1	0	0	0	1	86	1.7
SANTA MARIA WB AIRPORT	WNW	45	7.9	++29	WNW	14	90	59	60	85	7	0	1	0	0	0	8	-	3.6

† 8:00 A.M.

++ FASTEST OBSERVED ONE MINUTE WIND SPEED. THIS STATION IS NOT EQUIPPED WITH AUTOMATIC RECORDING WIND INSTRUMENTS.

See reference notes following Station Index.

DAILY SOIL TEMPERATURES

HIGHEST AND LOWEST SOIL TEMPERATURE FROM CONTINUOUS TEMPERATURE RECORD AT DEPTH SHOWN.

Depth in Soil		1	2	3	4	5	6	7	8	9	10	11	12	13	14	15	16	17	18	19	20	21	22	23	24	25	26	27	28	29	30	31	Avg.
DAVIS AGRICULTURAL COLLEGE, UNIVERSITY OF CALIFORNIA.																																	
4 Inches (a)	MAX	98	99	100	102	102	101	100	96	98	94	97	101	100	98	96	94	95	100	101	99	100	99	99	104	105	105	104	104	101	100		99.7
	MIN	71	72	74	76	76	74	75	74	76	72	75	79	74	74	72	74	74	76	76	75	77	79	79	81	80	80	82	82	80	80		76.3
RIVERSIDE CITRUS EXPERIMENT STATION, UNIVERSITY OF CALIFORNIA.																																	
STATION 1																																	
12 Inches (b)	MAX	78	81	86	87	86	84	84	82	80	77	74	77	76	76	77	79	82	86	87	87	87	85	87	87	88	89	88	86	85	87		83.2
	MIN	74	77	79	83	83	82	82	80	77	74	73	74	76	76	76	76	78	81	84	85	84	83	83	84	85	86	86	84	83	84		80.4
STATION 2																																	
18 Inches (c)	MAX	62	63	68	67	67	66	66	65	65	64	63	63	63	63	63	63	64	64	65	66	67	67	67	69	69	68	68	68	67	68		65.6
	MIN	61	62	63	67	66	66	65	65	64	63	63	63	63	63	63	63	63	64	64	65	66	67	67	67	68	67	67	67	67	67		64.9
SAN DIMAS TANBARK FLAT.																																	
						4:28P						2:10P								4:20P							10:50P						
1.5 Inches (d)		-	-	-	-	74	-	-	-	-	-	67	-	-	-	-	-	-	-	73	-	-	-	-	-	-	71	-	-	-	-		-
4.5 Inches		-	-	-	-	69	-	-	-	-	-	62	-	-	-	-	-	-	-	68	-	-	-	-	-	-	68	-	-	-	-		-
9 Inches		-	-	-	-	64	-	-	-	-	-	60	-	-	-	-	-	-	-	64	-	-	-	-	-	-	67	-	-	-	-		-
15 Inches		-	-	-	-	63	-	-	-	-	-	61	-	-	-	-	-	-	-	63	-	-	-	-	-	-	67	-	-	-	-		-
21 Inches		-	-	-	-	63	-	-	-	-	-	61	-	-	-	-	-	-	-	62	-	-	-	-	-	-	65	-	-	-	-		-
30 Inches		-	-	-	-	61	-	-	-	-	-	61	-	-	-	-	-	-	-	61	-	-	-	-	-	-	64	-	-	-	-		-
66 Inches		-	-	-	-	58	-	-	-	-	-	58	-	-	-	-	-	-	-	58	-	-	-	-	-	-	59	-	-	-	-		-
102 Inches		-	-	-	-	57	-	-	-	-	-	57	-	-	-	-	-	-	-	57	-	-	-	-	-	-	58	-	-	-	-		-
138 Inches		-	-	-	-	56	-	-	-	-	-	56	-	-	-	-	-	-	-	56	-	-	-	-	-	-	57	-	-	-	-		-

(a) SANDY LOAM -- UNDER BARE GROUND SURFACE. (b) RAMONA SANDY LOAM -- BARE GROUND, EXPOSED TO THE SUN. (c) RAMONA SANDY LOAM -- UNDER THE EAST SKIRT OF A VALENCIA ORANGE TREE, SHADED AND UNDER REGULARLY IRRIGATED SOIL. IRRIGATION WATER ON 18-INCH DEPTH AT 8:00 A.M. JUNE 3 TO 8:00 A.M. JUNE 5 AND 8:00 A.M. JUNE 24 to 8:00 A.M. JUNE 26. (d) SANDY LOAM UNDER GRASS.

See reference notes following Station Index.

TABLE 2

Station		Temperature														Precipitation								
											No. of Days									Snow, Sleet			No. of Days		
											Max		Min											
		Average Maximum	Average Minimum	Average	Departure From Long Term Means	Highest	Date	Lowest	Date	Degree Days	90° or Above	32° or Below	32° or Below	0° or Below	Total	Departure From Long Term Means	Greatest Day	Date	Total	Max Depth on Ground	Date	10 or More	50 or More	1.00 or More
JUNE 1956																								
PRIEST VALLEY	AM	M	M	M				32	15			0	1	0										
SEPTEMBER 1956																								
GREENLAND RANCH	AM	108.2	76.8	92.5	2.9	115	3	69	17	0	30	0	0	0	.00	- .11	.00		.0	0		0	0	0
OCTOBER 1956																								
GREENLAND RANCH	AM	92.2	61.2	76.7	1.4	102	1	46	25	12	23	0	0	0	.00	- .10	.00		.0	0		0	0	0
NOVEMBER 1956																								
COLFAX		69.5	43.1	56.3	4.5	82	9	33	20	261	0	0	0	0	.15	- 4.78	.10	2	.0	0		1	0	0
GREENLAND RANCH	AM	79.5	44.5	62.0	0.9	93	9	32	24	131	4	0	1	0	.00	- .15	.00		.0	0		0	0	0
WALNUT GROVE		69.0	37.5	53.3		77	11+	28	26	348	0	0	9	0	.03		.03	1	.0	0		0	0	0
DECEMBER 1956																								
GREENLAND RANCH	AM	68.9	35.5	52.2	- 0.3	76	5+	28	9	389	0	0	8	0	.00	- .21	.00		.0	0		0	0	0
JANUARY 1957																								
BOWMAN DAM		43.8	20.4	32.1	- 3.4	60	16	3	27	1011	0	6	31	0	5.87	- 6.67				42	25			
DONNER MEMORIAL ST PK	AM	36.5	3.3	19.9		53	1	-18	29	1391	0	9	31	12	7.87		2.57	20		48	26	8	4	3
GREENLAND RANCH	AM	64.8	36.1	50.5	- 1.0	72	2+	32	10+	445	0	0	2	0	.45	.22	.45	13	.0	0		1	0	0
KENTFIELD	AM	M	M	M				24	28+		0	0		0										
PRIEST VALLEY	AM	47.6M	25.0M	36.3M				8	28	884	0	0		0										
WHITE MOUNTAIN 1	AM	25.4	0.5	13.0		41	1	-21	29	1607	0	25	31	15	2.03		1.20	13	13.0	10	26+	4	1	1
WHITE MOUNTAIN 2	AM	16.0	3.2	9.6		31	19	-18	27	1711	0	31	31	11	1.85		1.16	13	20.0	13	26+	3	1	1
FEBRUARY 1957																								
ANTIOCH 1 E		59.9	43.5	51.7	0.7	73	14	26	4+	362	0	0	3	0	3.62	1.47	.91	23	.0	0		7	3	0
CLEARLAKE HI 1 NNE		58.6	36.1	47.4		75	15+	16	4	488	0	0	9	0	6.61		1.98	23	.0	0		9	3	3
GREENLAND RANCH	AM	78.0	49.6	63.8	6.0	87	20	31	3	110	0	0	1	0	.00	- .29	.00		.0	0		0	0	0
PRIEST VALLEY	AM	57.9M	35.8M	46.9M		69	14	19	4	500	0	0	7	0										
SQUAW VALLEY LODGE		40.3	21.3	30.8		56	12	-14	2	954	0	5	25	3	7.29		1.17	7		42	24			2
MARCH 1957																								
CUYAMA	AM	62.8	36.3	49.6		79	29	25	22	470	0	0	10	0	1.15		.53	10	.0	0		3	1	0
GREENLAND RANCH	AM	86.5M	63.4M	75.0M	8.7	94	31	46	12	1	8	0	0	0	.00	- .17	.00		.0	0		0	0	0
OAKLAND		63.8M	45.3M	54.6M	1.2	74	27	36	17+	321	0	0	0	0	4.43	.93	1.10	3	.0	0		8	4	1
PRIEST VALLEY	AM	59.9M	32.8M	46.4M				25	14	572	0	0		0										
MAY 1957																								
ICYLLWILD RS		62.7M	33.4M	48.1M	- 3.5	83	31	27	9+	515	0	0	11	0	4.54	3.52	1.15	11	.0	0		6	4	2
WHITE MOUNTAIN 1	AM	42.5	21.0	31.8		57	27	5	14	1027	0	5	31	0	2.74		.87	19	21.3	6	12	8	2	0
WHITE MOUNTAIN 2	AM	30.6	16.7	23.7		43	31	7	14+	1274	0	17	31	0	4.66		1.80	11	53.6	37	13	8	3	1

CORRECTED DATA

DECEMBER 1951	HILT SLASH DISPOSAL	TABLE 3: Accumulated monthly total should be V9.46.
NOVEMBER 1954 through JANUARY 1957	OAKLAND CITY HALL	TABLES 2, 3, and 5: Delete record for entire period indicated.
DECEMBER 1955	NAPA	TABLE 3: Precipitation on 20th should 2.12; 24th, 1.07; monthly total 15.98.
	TULELAKE 2 SE	TABLES 2 and 3: Precipitation on 8th should be 0.05; 19th, .17; monthly total 3.43; departure 2.32, and days with 0.10 or more 10; 0.50 or more 1; 1.00 or more 1. Precipitation on 24th and 25th should be on the 26th and 27th.
ANNUAL 1955	NAPA	TABLE 2: Precipitation monthly total for December should be 15.98, departure 11.06, annual total 26.59, and departure -0.15.
	TULELAKE 2 SE	TABLE 2: Precipitation monthly total for December should be 3.43, departure 2.32, annual total 10.10, and departure 0.07.
JANUARY through DECEMBER 1956	SNOW CREEK UPPER	TABLE 3: Precipitation record for period indicated should be published under Snow Creek.
JANUARY 1957	WEATHER SUMMARY	STORM NARRATIVE (Delayed Data): A funnel cloud was observed northwest of San Diego Airport and verified by Navy Aerology at North Island as a waterspout from 2:10 to 2:20 p.m. PST on January 29, 1957, dissipating as it moved toward shore. A second funnel cloud was reported in the vicinity of Mt. Soledad about 2:50 p.m.; but it did not reach the ground. No damage was reported.
FEBRUARY 1957	VALLEY CENTER 3 NE	TABLE 3: Precipitation on 28th should be .00 and monthly total 0.65.
APRIL 1957	DESCANSO RS	TABLE 3: Precipitation on 21st should be 1.00 and monthly total 2.05.
	LAKEPORT	TABLES 2 and 5: Min temperature on 25th should be 38, mean min 38.7, mean 54.6, lowest 32 on 15th, and total degree days 307.
	PLACERVILLE	TABLE 3: Remove "V" from monthly precipitation total.
	PLACERVILLE IFG	TABLE 3: Monthly precipitation total should be V10.61.
	SALYER RS	TABLES 2 and 3: Precipitation on 1st should be an accumulated amount of 1.10 and accumulated monthly total V13.02.
APRIL 1955 and PREVIOUS MONTHS	MIDDLEWATER	TABLE 5: 5° separation found in minimum thermometer at Middlewater May 3, 1955. May 1 - 3, 1955 minimum temperatures were corrected by adding 5° but April and earlier records were not corrected. Minimum temperatures about 5° too low during April 1955 and probably back to September 1954, with some evidence of existance of separation as early as February 1954.

See Reference Notes Following Station Index

DAILY PRECIPITATION

Table 3

CALIFORNIA
DELAYED DATA

Station	Total	1	2	3	4	5	6	7	8	9	10	11	12	13	14	15	16	17	18	19	20	21	22	23	24	25	26	27	28	29	30	31
JUNE 1956																																
PRIEST VALLEY	-	-	-	-	-	-	-	-	-	-	-	-	-	-	-	-	-	-	-	-	-	-	-	-	-	-	-	-	-	-	-	
JULY 1956																																
SANTA MARIA 14 ENE	.00																															
AUGUST 1956																																
SANTA MARIA 14 ENE	.00																															
SEPTEMBER 1956																																
GREENLAND RANCH	.00																															
SANTA MARIA 14 ENE	.00																															
OCTOBER 1956																																
GREENLAND RANCH	.00																															
SANTA MARIA 14 ENE	.71				.05	.23		.20																						.08		.15
NOVEMBER 1956																																
COLFAX	.15	.05	.10																													
DUNSMUIR RS	.28	.20	.03											T				.05														
GREENLAND RANCH	.00																															
SANTA MARIA 14 ENE	.00																															
SOLEDAD	.04						.01	.03																								
WALNUT GROVE	.03	.03																														
DECEMBER 1956																																
ACTON ESCONDIDO FC261BE	.10					.08	.02																									
GREENLAND RANCH	.00																															
HAYFORK RS	1.07				.18	.38							.44	.07																		
JOHNSONDALE	1.00					.14	.86																									
LEBEC	.49						.16	.20	.05			.08																				
OCOTILLO	.00																															
SANTA MARIA 14 ENE	1.10					.54	.56																									
SHAFFER TOOL WORKS	.52						.52																									
VOLLMERS	.32				.13	.08		.07				.02		.02																		
JANUARY 1957																																
BOWMAN DAM	5.87								*	.47			*	*	3.25						*	1.40			*	*	.75					
DONNER MEMORIAL ST PK	7.87					T	.02		.37	.56			.09	2.30	1.17						2.57	.18				.27	.34					
ELLERY LAKE	2.84					.05			.28					1.43							.78						.30					
FERGUSON RANCH	4.57												1.26	1.90	.03	.07					1.10				T		.21					
GEM LAKE	3.00					.20			.10					2.00							.60						.10					
GREENLAND RANCH	.45													.45	T																	
KEE RANCH	5.49					.39	.20	.46		.39				1.75														.30	*	2.00		
KENTFIELD	-				-	-			-			-	-	-	-	-					2.68					.05	.03		.13	.11		
NICOLAUS	2.55						.05		.02				.08	1.24	.08	.02					.60	.02					.44					
PALOS VERDES EST FC 43 C	3.94					.03	.03	.14			.07	.02	.03	1.15								.34			.29	.06	.34		.04	.67	.73	
PRIEST VALLEY	-	-	-	-	-	.79	.41			.07		.02	.47	1.85		.04			T		.65	.09		.15	.02		.59	.25				
SANTA MARIA 14 ENE	3.64					.10								1.60	.05						.15	.60			.27		.47	.12	.10	.18		
SHAFFER TOOL WORKS	4.01					.40		T	.18		.28	T	.01	1.35								.43			.10	.06	.60		.29	.25	.06	
WHITE MOUNTAIN 1	2.03					T	.05	.08						1.20							.35	.11			T		.24	T		T		
WHITE MOUNTAIN 2	1.85					.03	T	T					T	1.16							.26	.08		T	.18		.09	.05				
FEBRUARY 1957																																
ANTIOCH 1 E	3.62		.01					.20	.14			.04	.02	.02							.01	.74	.07	.91	.30	.03	.32	.02	.79			
CLEARLAKE HI 1 NNE	6.61		.04					.27													.24	1.18	.24	1.98	1.75	.28	.49		.14			
GREENLAND RANCH	.00																															
OCOTILLO	.00																															
PRIEST VALLEY	-	-							.12	.06	T	.04	.01	T									.10	.99	.25	.75		.11	.28			
SANTIAGO DAM	.86									.03							.16				.02			.65								
SHELL ABS PLANT	1.06									T						T	.03							.99					.04			
SQUAW VALLEY LODGE	7.29	*	.52					1.17	.65	.36		.12	.15	.18	.08		.18	.07				.60	.37	1.09	.80	.33	.19	.27	.16			
MARCH 1957																																
BOULEVARD 5 W	1.43	.08	.16								.57							.30		.18	.14											
CUYAMA	1.15	.16	.04								.53			.06	.01		.03	.09		.23												
GREENLAND RANCH	.00																															
KEE RANCH	.10	.10																														
LYTLE CREEK RS	1.76										.25						*	1.33					.18									
OAKLAND	4.43		.06	1.10	.73	.60	.23			.54			.28	.06		.40		.04												.07		.32
OCOTILLO	.00																															
PRIEST VALLEY	-	.74	.10	.11	.02					.06				.01		.05		.25											-	-	-	-
SHELL ABS PLANT	1.43	.67									.17						.59			T												
UNION OIL STEARNS ABS	.65										.22						.19	.24		T												
APRIL 1957																																
BENSONS FERRY	1.68	.01													.69			.17	.75											.03	.03	
BOULEVARD 5 W	.99	.03																	.18			.45	.23	.09	.01							
BREA BERRY IMPERIAL	1.06																		.22	.08		.73	.03									
FULLERTON CREEK 5	1.10																		*	*		*	*	1.10								
OCOTILLO	.00																															
MAY 1957																																
BENSONS FERRY	-		-						-	-					.18				.37	.48	.10	.42		.02								
HIGHLAND SPRINGS RCH	4.77	T	1.10						.33	.40	T	T	.13			1.12			1.00	.63	.06											
IDYLLWILD RS	4.54										.38	1.15	.54		.48					1.12		.69		.08								
MOUNT HEBRON 9 E	2.08		.19								.12			.05	.04				.92	.25	.24	.05	.04						.03		.15	
ROUND MOUNTAIN	4.89		.42	.10					.21	.20	.22			.10	.33				.45	2.13	.10	.63										
SPRECKELS HWY BRIDGE	1.96		.35					.09			.01	.15	.08			.09		.41		.50	.10	.18	T									
WHITE MOUNTAIN 1	2.74							T	.05		T	.45	.36	T	.10	.16		T	T	.87	T	.10	T	.12	.53	T				T	T	
WHITE MOUNTAIN 2	4.66							.05	.05		.09	1.80	.58	.28	.09	.17		T		.18	.07	.76		.20	.30				.02	T	.02	

Table 7

SNOWFALL AND SNOW ON GROUND

Station		1	2	3	4	5	6	7	8	9	10	11	12	13	14	15	16	17	18	19	20	21	22	23	24	25	26	27	28	29	30	31
JANUARY 1957																																
WHITE MOUNTAIN 1	SNOWFALL					T	0.5	T						5.0							2.0	2.0			T		3.5	T		T		
	SN ON GND					T	1	T						5	5	4	4	4	4	3	5	7	7	7	7	7	10	10	10	10	10	9
WHITE MOUNTAIN 2	SNOWFALL					0.5	T	T					T	12.0							3.0	1.0		T	2.0		1.0	0.5				
	SN ON GND					1	1	T						12	12	10	9	8	7	7	10	11	10	10	12	12	13	13	13	13	13	12
FEBRUARY 1957																																
SQUAW VALLEY	SNOWFALL	*	4.5					5.0	4.0	3.0		1.0										4.0	3.0	9.0	4.0			-	1.0			
	SN ON GND	27	26	25	25	24	24	25	33	36	36	37	33	30	28	27	26	24	21	21	21	26	29	38	42	37	34	34	35			
MAY 1957																																
WHITE MOUNTAIN 1	SNOWFALL							T	T		T	5.0	6.0	T	0.5	0.8		T	T	2.5	T	0.5	T	2.0	4.0	T				T	T	
	SN ON GND	T	T	T	T	T	T					5	6	5	4	4	T	T	T	3	1	2	T	1	5	T	T	T	T	T		
WHITE MOUNTAIN 2	SNOWFALL							0.5	0.5		1.0	23.0	6.0	3.0	1.0	2.0		T		2.0	1.0	8.0		2.0	3.0				0.3	T	0.3	
	SN ON GND	8	7	7	6	6	5	5	5	5	5	28	34	37	35	34	29	25	22	20	18	26	23	28	28	27	22	18	16	16	15	14

See reference notes following Station Index.

DAILY TEMPERATURES

Station		1	2	3	4	5	6	7	8	9	10	11	12	13	14	15	16	17	18	19	20	21	22	23	24	25	26	27	28	29	30	31	Average
JUNE 1956																																	
PRIEST VALLEY	MAX	74	80	85	82	68	67	82	87	90	92	90	90	87	85	74	76																
	MIN	39	40	38	36	34	36	39	43	46	48	50	44	41	38	32	36																
SEPTEMBER 1956																																	
GREENLAND RANCH	MAX	114	112	115	111	110	112	112	110	112	112	112	109	106	107	109	109	108	109	100	111	100	103	105	105	109	107	106	105	103	103		108.2
	MIN	83	80	87	85	80	83	84	72	80	83	83	79	70	71	72	70	69	74	72	75	77	72	72	73	74	80	78	75	79	71		76.8
OCTOBER 1956																																	
GREENLAND RANCH	MAX	102	100	96	98	101	100	100	99	98	100	100	99	98	97	98	92	91	94	91	97	96	93	90	86	79	80	86	72	73	76	77	92.2
	MIN	72	72	71	70	70	68	68	65	67	69	70	72	70	71	68	55	58	59	57	55	57	54	54	52	46	51	55	52	47	50	52	61.2
NOVEMBER 1956																																	
COLFAX	MAX	45	63	66	63	68	75	75	81	82	80	78	74	67	66	61	68	68	69	64	64	66	72	72	73	71	73	72	71	71	67		69.5
	MIN	34	36	39	37	39	44	49	52	55	56	53	51	46	47	39	41	40	44	42	33	34	39	42	45	42	46	44	42	41	42		43.1
GREENLAND RANCH	MAX	89	88	78	80	89	88	90	92	93	92	89	80	79	78	72	74	73	75	65	69	71	74	73	79	80	78	75	73	75	73		79.5
	MIN	54	52	53	55	50	51	50	49	47	48	40	45	55	44	38	37	36	40	47	45	47	45	43	32	41	40	36	40	38	36		44.5
WALNUT GROVE	MAX	70	72	67	68	70	72	74	75	76	74	77	77	63	63	63	69	70	70	64	60	65	70	66	69	68	76	63	67	66	65		69.0
	MIN	52	46	40	40	39	39	42	42	40	41	39	42	43	44	33	36	39	41	44	32	31	34	30	31	33	28	31	29	32	31		37.5
DECEMBER 1956																																	
GREENLAND RANCH	MAX	73	75	73	74	76	69	68	58	62	59	62	68	71	74	76	66	72	68	73	68	67	68	68	69	65	67	68	70	71	70	69	68.9
	MIN	36	35	36	40	41	45	44	32	28	29	34	38	39	39	38	43	38	35	36	33	35	36	35	34	30	31	32	33	34	32	31	35.5
JANUARY 1957																																	
BOWMAN DAM	MAX	56	50	53	45	47	44	47	50	40	42	48	49	50	48	50	60	53	54	56	42	42	31	39	28	28	22	29	32	37	40	47	43.8
	MIN	29	26	28	24	24	26	22	21	12	20	25	30	27	28	28	28	29	22	25	25	14	8	12	22	18	8	3	8	12	9	20	20.4
DONNER MEMORIAL ST PK	MAX	53	51	45	45	40	29	40	40	25	34	43	44	40	32	36	46	38	34	44	47	34	35	35	36	28	27	18	24	29	26	33	36.5
	MIN	7	13	13	8	10	10	7	8	-7	-4	-3	20	23	22	23	8	5	2	3	21	5	-12	-10	-3	20	-10	-14	-12	-18	-17	-16	3.3
GREENLAND RANCH	MAX	69	72	70	65	66	69	67	72	71	70	70	68	70	66	65	70	71	68	61	65	70	69	60	61	62	57	51	49	52	55	58	64.8
	MIN	34	35	33	37	36	35	35	36	34	32	34	36	38	40	44	40	42	34	35	36	36	35	38	36	42	38	32	33	35	34	34	36.1
KENTFIELD	MAX																					52	55	50	55	55	50		49	42	52	53	
	MIN																					32	30	35	31	35	34		24	24	25	25	
PRIEST VALLEY	MAX										50	54	51	52	50	49	55	52	56	52	60	47	48	46	45	44	43	40	37	33	38	45	47.6
	MIN										22	24	35	49	30	26	26	25	25	27	23	31	26	30	25	28	27	24	8	12	12	15	25.0
WHITE MOUNTAIN 1	MAX	41	32	33	29	19	21	24	28	25	35	36	30	32	26	32	30	30	35	32	36	20	18	21	19	21	22	10	8	8	12	23	25.4
	MIN	8	11	8	1	2	0	-4	-4	4	9	12	15	21	0	3	1	-6	-6	-1	12	-6	0	9	6	10	0	-20	-19	-21	-15	-13	0.5
WHITE MOUNTAIN 2	MAX	30	29	23	19	16	10	16	18	17	27	24	18	22	15	17	17	23	21	31	20	7	10	13	13	6	8	1	-2	3	5	20	16.0
	MIN	16	12	12	5	5	-1	2	8	5	15	14	10	11	8	[illegible]	10	17	16	11	5	-6	-2	3	-4	-1	-5	-18	-17	-15	-12	-3	3.2
FEBRUARY 1957																																	
ANTIOCH 1 E	MAX	58	55	56	59	57	55	50	59	54	56	62	59	68	73	70	65	58	55	57	58	57	57	64	62	68	61	63	60				59.9
	MIN	33	38	27	26	26	34	41	44	39	41	45	45	47	46	44	44	44	44	48	47	49	48	53	54	57	52	51	51				43.5
CLEARLAKE HI 1 NNE	MAX	50	50	51	55	56	52	47	52	45	58	65	63	67	70	75	75	73	62	59	49	53	57	57	58	61	58	64	58				58.6
	MIN	30	27	17	16	19	27	34	28	25	33	34	34	44	33	33	33	32	38	40	43	46	47	49	52	48	52	48	48				36.1
GREENLAND RANCH	MAX	62	65	66	64	68	67	64	71	74	75	79	81	83	85	86	85	86	85	84	87	86	82	81	84	83	85	84	83				78.0
	MIN	33	35	31	35	36	36	41	50	50	50	51	52	54	63	64	56	57	55	52	56	57	51	53	57	52	54	51	58				49.6
PRIEST VALLEY	MAX	55	53	54	54	56	61	62	48	49	54	61	62	65	69	58								58	52	52	67	62	64				57.9
	MIN	21	24	21	19	21	24	30	35	42	40	42	45	45	47	43								40	45	44	43	39	41				35.8
SQUAW VALLEY LODGE	MAX	29	27	24	27	39	32	33	34	35	40	49	56	48	47	49	46	46	44	42	46	38	34	44	48	44	44	44	38				40.3
	MIN	-2	-14	18	-2	12	16	14	29	[illegible]	19	26	36	34	27	27	32	28	28	27	26	4	18	22	32	34	32	31	32				21.3
MARCH 1957																																	
CUYAMA	MAX	56	61	56	59	61	66	60	74	77	56	56	63	59	59	64	66	50	52	55	60	70	51	53	65	69	70	66	78	79	72	63	62.8
	MIN	39	42	41	42	46	51	39	41	42	36	31	35	31	26	29	37	29	28	40	34	36	25	26	29	31	35	37	48	46	38	35	36.3
GREENLAND RANCH	MAX	81	80	82	86	85	89	88	90	89	87	84	81	84	87	78	75	85					66	89	90	90	92	89	90	91	92	94	86.5
	MIN	56	63	64	66	68	65	65	66	69	68	61	46	57	56	52	56	55				57		67	68	69	71	70	70	70	68	69	63.4
OAKLAND	MAX	55	60	52	53	56	59	67	61	61	66	59	60	62	65	70		60		72	64	62	67	72		71	70	74	73	63	67	66	63.8
	MIN	49	46	42	47	50	52	51	50	46	40	50	47	40	40	45		36		43	46	40	36	40			48	50	50	50	40	48	45.3
PRIEST VALLEY	MAX	56	56	53	52	60	67	69	67	58	63	60	56	55	55	48	60	59	54	56	56	58	62	60	65	71	70	72					59.9
	MIN	45	44	30	34	34	36	35	38	40	30	32	35	30	25	30	30	35	28	26	28	31	30	30	31	32	33	34					32.8
MAY 1957																																	
IDYLLWILD RS	MAX	71	69	75			79	68	56	55	53	35	42	55	75	53	62	69		65	50	48	59	55	60			78	73	69	73	83	62.7
	MIN	29	34	30			36	39	32	27	32	34	31	27	37	30	32	34		36	33	35	30	34	29			34	40	36	37	41	33.4
WHITE MOUNTAIN 1	MAX	44	46	48	48	49	52	52	40	41	38	34	28	38	35	30	33	42	42	50	45	30	32	36	32	42	47	57	55	55	45	50	42.5
	MIN	30	30	20	19	23	26	29	20	17	20	20	15	23	5	18	20	25	30	10	15	10	18	14	15	18	21	29	30	30	20	30	21.0
WHITE MOUNTAIN 2	MAX	35	32	34	35	35	38	37	30	27	21	22	26	26	24	20	32	35	33	30	17	22	24	21	27	29	41	42	39	36	35	43	30.6
	MIN	18	15	17	18	22	24	22	15	15	13	15	15	14	7	10	15	21	25	8	7	10	11	10	12	18	22	24	17	24	24	29	16.7

Table 6

EVAPORATION AND WIND

Station		1	2	3	4	5	6	7	8	9	10	11	12	13	14	15	16	17	18	19	20	21	22	23	24	25	26	27	28	29	30	31	Total or Avg.
NOVEMBER 1956																																	
WALNUT GROVE	EVAP	*	*	*	*	*	*	*	*	*	*	*	*	*	*	*	*	*	*	*	*	*	*	*	*	*	*	*	*	1.53	Ø.15		1.68
	WIND	30	60	38	9	8	7	4	9	15	34	31	12	6	160	13	20	12	52	162	55	25	18	10	6	2	7	9	7	9	9		839

Ø PRORATED TO PRESERVE MONTHLY TOTAL.

DELAYED DATA TABLE 7 WILL BE FOUND ON PAGE 196.

See reference notes following Station Index.

TOTAL PRECIPITATION

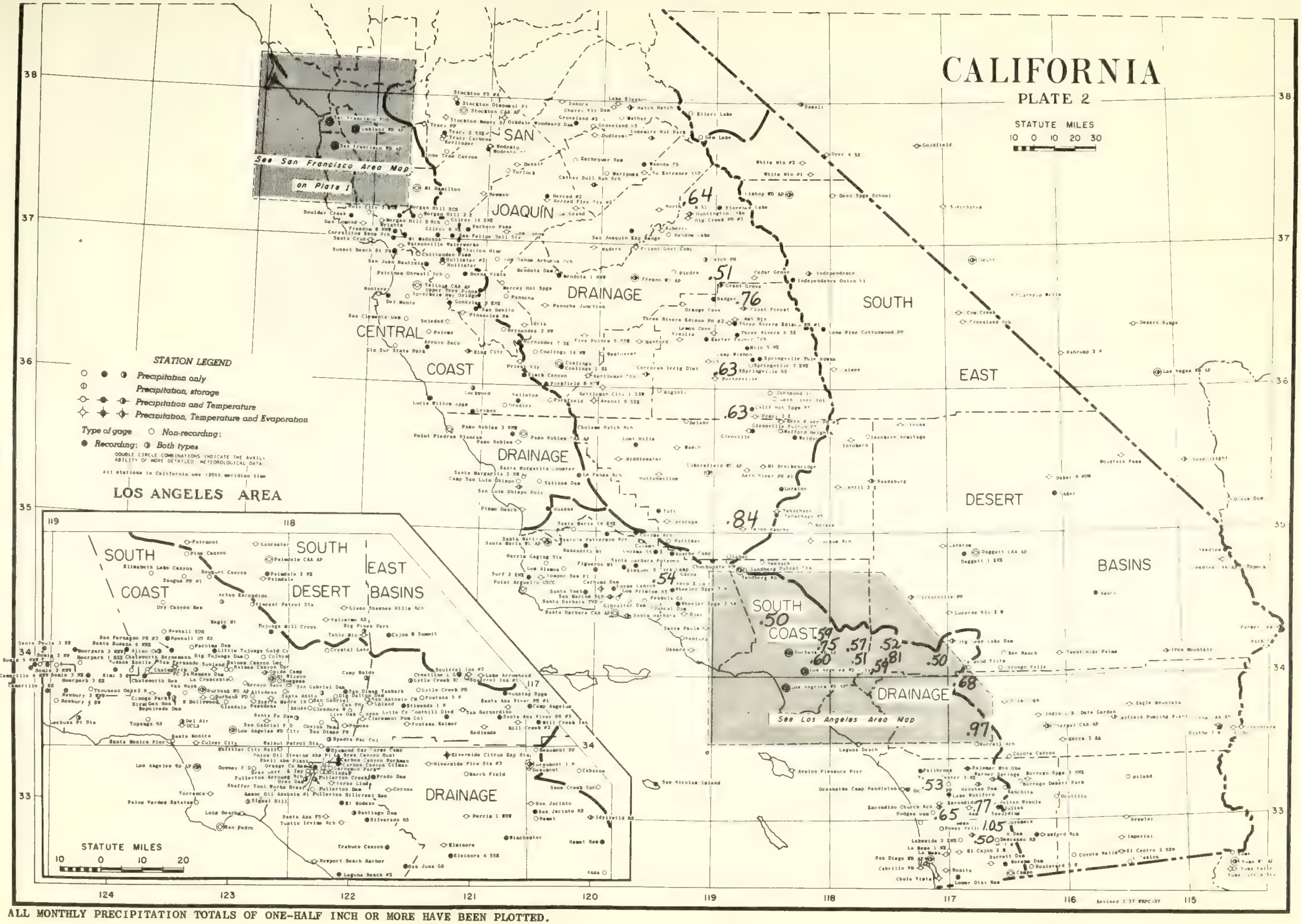

ALL MONTHLY PRECIPITATION TOTALS OF ONE-HALF INCH OR MORE HAVE BEEN PLOTTED.

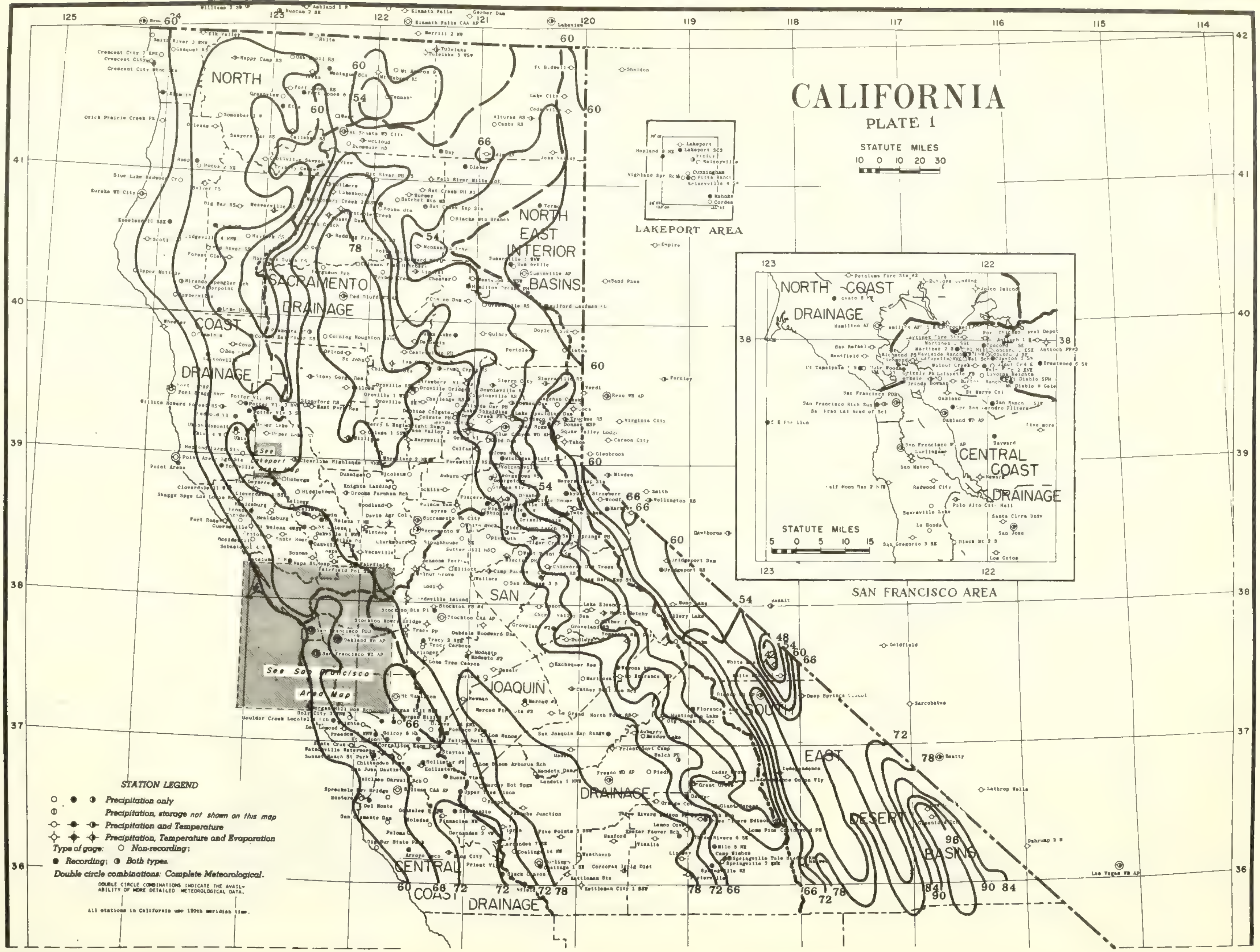
CALIFORNIA
PLATE 1
STATUTE MILES
LAKEPORT AREA
SAN FRANCISCO AREA
NORTH COAST DRAINAGE
SACRAMENTO DRAINAGE
NORTH EAST INTERIOR BASINS
SAN JOAQUIN DRAINAGE
CENTRAL COAST DRAINAGE
SOUTH EAST DESERT BASINS
See San Francisco Area Map
STATION LEGEND
Precipitation only
Precipitation, storage not shown on this map
Precipitation and Temperature
Precipitation, Temperature and Evaporation
Type of gage: Non-recording;
Recording; Both types.
Double circle combinations: Complete Meteorological.
DOUBLE CIRCLE COMBINATIONS INDICATE THE AVAILABILITY OF MORE DETAILED METEOROLOGICAL DATA.
All stations in California use 120th meridian time.
Revised 3-57 WRPC-SF

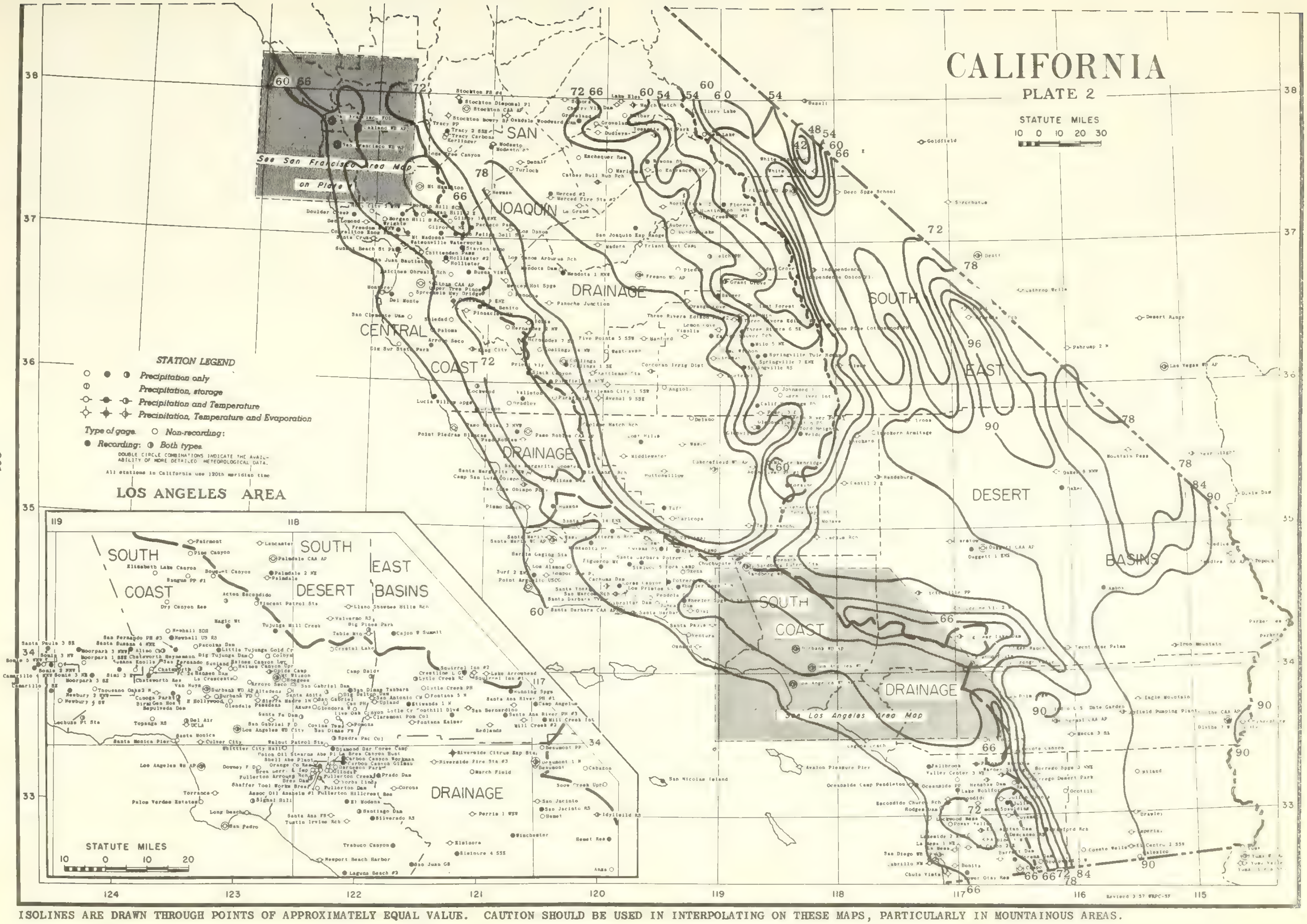

ISOLINES ARE DRAWN THROUGH POINTS OF APPROXIMATELY EQUAL VALUE. CAUTION SHOULD BE USED IN INTERPOLATING ON THESE MAPS, PARTICULARLY IN MOUNTAINOUS AREAS.

STATION INDEX

Station	Index No.	County	Drainage	Latitude	Longitude	Elevation	Observation Time Temp.	Observation Time Precip.	Observer	Refer To Tables
ACTON ESCONDIDO FC261BE	0014	LOS ANGELES	29	34 30	118 17	2920		5P	J C FASSOLD	3 C
ADIN RANGER STATION	0029	MODOC	21	41 12	120 57	4193	5P	5P	U S FOREST SERVICE	[illegible] 3 5
ALDERPOINT	0088	HUMBOLDT	7	40 11	123 36	435	9A	9A	MRS CORA C OLSEN	2 3 5
ALISO CANYON FC 446	0115	LOS ANGELES	13	34 19	118 33	2367		5P	J SPRECHER	3 C
ALPINE 1 W	0136	SAN DIEGO	33	32 50	116 47	1700	4P	4P	ERNEST W WRIGHT	2 3 5
ALTADENA	0144	LOS ANGELES	13	34 11	118 08	1125		5P	RUBIO CANON L+W ASN	3
ALTURAS RANGER STATION	0161	MODOC	21	41 29	120 32	4365	8A	8A	U S FOREST SERVICE	2 3 5 7 C
AMBOY	0176	SAN BERDINO	6	34 33	115 45	620		MID	NAT CHLORIDE OF AM	C
ANGIOLA	0204	TULARE	9	35 59	119 29	205		[illegible]	ANGIOLA ELEV + WHSE	3
ANGWIN PAC UNION COL	0212	NAPA	17	38 35	122 26	1815	6P	6P	PACIFIC UNION COL	2 3 5
ANTIOCH 1 E	0227	CONTRA COSTA	27	38 00	121 47	48	6P	6P	EDWARD C JENNINGS	2 3 5
ANTIOCH PUMPING PLANT 3	0232	CONTRA COSTA	27	37 59	121 44	60	8A	8A	U S BUR RECLAMATION	2 3 5 6
ANZA	0235	RIVERSIDE	33	33 33	116 41	3900		8A	CORPS OF ENGINEERS	3
APACHE CAMP	0239	VENTURA	30	34 52	119 21	4600		MID	KERN CO ROAD CAMP	C
ARROYO SECO	0322	MONTEREY	24	36 14	121 29	800		MID	CHARLES M HERBERT	C
ARROYO SECO RS FC 508 C	0327	LOS ANGELES	13	34 12	118 10	1220		5P	D G STARR	3
ASH MOUNTAIN	0343	TULARE	9	36 29	118 50	1698	4P	8A	US NAT PARK SERVICE	2 3 5
ASSOC OIL ANAHEIM NO 1	0355	ORANGE	26	33 55	117 53	350		7A	CORPS OF ENGINEERS	3
ATLAS ROAD	0372	NAPA	17	38 25	122 15	1735		MID	GLADYS A DUTRA	C
ATWELL CCC CAMP	0374	TULARE	9	36 28	118 40	6400		VAR	CORPS OF ENGINEERS	S
AUBERRY	0379	FRESNO	27	37 05	119 29	2003	4P	4P	UNION ELEM SCHOOL	2 3 5
AUBURN	0383	PLACER	1	38 54	121 04	1297	7A	7A	DAN BARBER	2 3 5
AVALON PLEASURE PIER	0395	LOS ANGELES	33	33 21	118 20		8A	8A	HARBOR MASTER	[illegible] 3 5
AVENAL 9 SSE	0398	KINGS	10	35 54	120 03	532	8A	8A	TIDEWATER OIL CO	[illegible] 3 5 6
AZUSA FC 143	0410	LOS ANGELES	26	34 08	117 54	607		5P	CORNELIUS SMITH	3
BACKUS RANCH	0418	KERN	6	34 57	118 11	2645	5P	5P	GEORGE L TURCOTT	2 3 5 6
BADGER	0422	TULARE	9	36 38	119 01	3030		MID	MRS LUCILLE E WEDDLE	C
BADGER PASS	0425	MARIPOSA	14	37 40	119 40	7300		VAR	US NAT PARK SERVICE	S
BAKER	0436	SAN BERDINO	6	35 16	116 04	940		MID	TOWN OF BAKER	C
BAKER 9 NNW	0437	SAN BERDINO	[illegible]	35 23	116 07	1045	8A	8A	L A WTR + PWR DEPT	[illegible] 3 5
BAKERSFIELD WB AIRPORT	0442	KERN	10	35 25	119 03	489	MID	MID	U S WEATHER BUREAU	[illegible] 3 5 C
BALCH POWER HOUSE	0449	FRESNO	11	36 54	119 06	1750		5P	P G + E COMPANY	3 C
BALL MOUNTAIN LOOKOUT	0468	TEHAMA	23	39 56	122 47	6500		VAR	CORPS OF ENGINEERS	S
BARNESON PARK	0509	ORANGE	26	33 56	117 51	600		8A	CORPS OF ENGINEERS	3
BARRETT DAM	0514	SAN DIEGO	33	32 41	116 40	1623	7A	7A	SAN DIEGO WATER DEPT	2 3 5
BARSTOW	0519	SAN BERDINO	15	34 54	117 01	2142	6P	6P	SO CALIF WATER CO	2 3 5
BATES RIDGE	0543	SNTA BARBARA	30	34 55	119 54	5300		VAR	U S FOREST SERVICE	S
BEAUMONT	0606	RIVERSIDE	[illegible]	33 56	116 59	2580		8A	BEAUMONT IRRIG DIST	3
BEAUMONT PUMPING PLANT	0607	RIVERSIDE	28	33 59	116 58	3045		7A	BEAUMONT IRRIG DIST	3
BEAUMONT 1 E	0609	RIVERSIDE	28	33 56	116 57	2589	4P	4P	US WB OBSERVER	2 3 5 C
BEEHIVE MEADOW	0617	TUOLUMNE	37	38 00	119 47	6500		VAR	HETCH HETCH WTR SUP	[illegible]
BEL AIR FC 10	0619	LOS ANGELES	33	34 05	118 27	540		5P	T J LE BLANC	3 C
BEN LOMOND	0674	SANTA CRUZ	4	37 05	122 06	504	5P	5P	MRS N T SHAW	2 3 5
BENSONS FERRY	0682	SAN JOAQUIN	16	38 15	121 26	17		7A	DAVID P CAMERON JR	3
BERKELEY	0693	ALAMEDA	4	37 52	122 15	299	8P	8P	UNIVERSITY OF CALIF	2 3 5 C
BESWICK 7 S	0715	SISKIYOU	12	41 52	122 14	6140		VAR	U S WEATHER BUREAU	S
BIEBER	0731	LASSEN	21	41 07	121 08	4130		MID	MRS GEORGIA M WOODIN	C
BIG BAR RANGER STATION	0738	TRINITY	35	40 45	123 15	1248	8A	8A	U S FOREST SERVICE	2 3 5
BIG BEAR LAKE DAM	0742	SAN BERDINO	28	34 14	116 58	6815	5P	6A	KENNETH V SIMPSON	2 3 5 7 C
BIG CREEK PH NO 1	0755	FRESNO	27	37 12	119 15	4928	5P	5P	SO CALIF EDISON CO	[illegible] 3 5 7
BIG DALTON DAM FC223B-E	0758	LOS ANGELES	26	34 10	117 49	1575		5P	D E WILSON	3
BIG PINE CREEK	0767	INYO	19	37 08	118 28	10000		VAR	DEPT WATER RESOURCES	S
BIG PINES PARK FC 83	0779	LOS ANGELES	7	34 23	117 41	6860		5P	HOWARD ROWE	3 C
BIG SUR STATE PARK	0790	MONTEREY	4	36 15	121 47	220		8A	STATE PARK SERVICE	3
BIG TUJUNGA DAM FC46D-E	0798	LOS ANGELES	13	34 18	118 11	2315		5P	D J ROBERTSON	[illegible]
BIRMINGHAM GEN HOSPITAL	0818	LOS ANGELES	13	34 11	118 30	722		MID	CORPS OF ENGINEERS	C
BISHOP PASS SNOW COURSE	0821	FRESNO	11	37 06	118 34	11040		VAR	CORPS OF ENGINEERS	S
BISHOP WB AIRPORT	0822	INYO	19	37 22	118 22	4108	MID	MID	U S WEATHER BUREAU	2 3 5 7 C
BLACK MTN 2 S	0850	SANTA CLARA	4	37 17	122 09	2331		3P	MRS PROCTOR A CAHILL	3
BLACKS MOUNTAIN	0867	LASSEN	21	40 46	121 12	7200		VAR	U S WEATHER BUREAU	S
BLACKS MOUNTAIN BRANCH	0870	LASSEN	21	40 44	121 15	5600		7A	U S FOREST SERVICE	3
BLUE CANYON WB AIRPORT	0897	PLACER	8	39 17	120 42	5280	MID	MID	U S WEATHER BUREAU	2 3 5 7 C
BLUE LAKE REDWOOD CREEK	0903	HUMBOLDT	17	40 55	123 49	975		9A	KENNETH E HIBBARD	3
#BLYTHE	0924	RIVERSIDE	5	33 37	114 36	266	6P	6P	D W MALMGREN	[illegible] 3 5
BLYTHE 7 W	0925	RIVERSIDE	5	33 37	114 43	390		MID	STATE DIV OF FSTRY	C
BLYTHE CAA AIRPORT	0927	RIVERSIDE	5	33 37	114 43	390	MID	MID	U S CIVIL AERO ADM	[illegible] 3 5
BOCA	0931	NEVADA	36	39 23	120 06	5532	8A	8A	HAROLD M PABST	[illegible] 3 5 6 7
BONITA	0968	SAN DIEGO	33	32 40	117 02	105	5P	5P	R M ALLEN	2 3 5
BORREGO DESERT PARK	0983	SAN DIEGO	6	33 16	116 25	850		8A	CORPS OF ENGINEERS	3
BORREGO SPRINGS 3 NNE	0986	SAN DIEGO	6	33 17	116 21	625	8A	8A	DI GIORGIO FRUIT	2 3 5
BOULDER CREEK LOCATELLI RANCH	1005	SANTA CRUZ	4	37 08	122 12	2200		MID	VINCENT D LOCATELLI	C
BOULEVARD 5 W	1009	SAN DIEGO	6	32 40	116 20	3250		9A	CORPS OF ENGINEERS	3
BOUQUET CANYON	1013	LOS ANGELES	13	34 35	118 21	3000		MID	L A WTR + PWR DEPT	3
BOWMAN DAM	1018	NEVADA	8	39 27	120 40	5347	5P	5P	NEVADA IRRIG DIST	[illegible] 3 5 C
BRADLEY	1034	MONTEREY	24	35 52	120 48	540		8A	ALBERT C RIST	3
BRAWLEY	1048	IMPERIAL	6	32 59	115 32	-119	8A	8A	LYLE C WHITTED	2 3 5
BRAY 10 WSW	1050	SISKIYOU	12	41 34	122 08	5759		VAR	U S WEATHER BUREAU	S
BREA BERRY AND IMPERIAL	1054	ORANGE	26	33 55	117 54	350		8A	CORPS OF ENGINEERS	3
BREA DAM	1057	ORANGE	26	33 53	117 56	275		8A	CORPS OF ENGINEERS	3 C
BRENTWOOD 6 SW	1060	CONTRA COSTA	27	37 53	121 47	325		MID	VERNON R CAKEBREAD	C
BRIDGEPORT DAM	1075	MONO	38	38 19	119 13	6420	5P	5P	WALKER RIVER IR DIST	2 3 5 7
BRIDGEPORT RANGER STA	1076	MONO	38	38 16	119 17	6550		MID	U S FOREST SERVICE	C
BRIDGEVILLE 4 NNW	1080	HUMBOLDT	7	40 31	123 49	2050		8A	MRS ALBERT R HUNT	3
BROOKS FARNHAM RANCH	1112	YOLO	23	38 46	122 09	350	9A	9A	MRS JOYCE A FARNHAM	2 3 5 C
BRUSH CREEK RANGER STA	1130	BUTTE	8	39 41	121 20	3560		8A	U S FOREST SERVICE	3 C
BRUSHY SPRGS GUARD STA	1133	PLACER	1	39 00	120 35	4800		VAR	CORPS OF ENGINEERS	S
BRYSON	1142	MONTEREY	24	35 48	121 05	925		MID	ERNEST A WEFERLING	C
BUCKS LAKE	1161	PLUMAS	8	39 54	121 12	5200		MID	HAROLD W MC REYNOLDS	C
BUENA VISTA	1170	SAN BENITO	20	36 46	121 11	1640		MID	MRS LOLA F GALLI	C
BULLARDS BAR PWR HOUSE	1180	YUBA	8	39 25	121 09	1740		4P	P G + E COMPANY	3
BURBANK FIRE DEPT FC226	1192	LOS ANGELES	13	34 11	118 18	650		5P	CHIEF F OLCHVARY	3
#BURBANK WB AIRPORT	1194	LOS ANGELES	13	34 12	118 22	699	MID	MID	U S WEATHER BUREAU	2 3 5 C
BURLINGAME	1206	SAN MATEO	4	37 35	122 21	10	4P	4P	CITY OF BURLINGAME	2 3 5 6
BURNEY	1214	SHASTA	21	40 53	121 40	3127	8A	8A	RUTH C ESTES	2 3 5
BURTON RANCH	1216	CONTRA COSTA	4	37 52	122 05	560		8A	MRS M A R STIRTON	3
BUTTONWILLOW	1244	KERN	10	35 24	119 28	268	8A	8A	BUENA VISTA W S DIST	[illegible] 3 5
CABAZON	1250	RIVERSIDE	6	33 55	116 47	1815		5P	JAMES A WAKELAND	3
CABRILLO NAT MONUMENT	1252	SAN DIEGO	33	32 40	117 14	410	5P	5P	US NAT PARK SERVICE	2 3 5
CACHUMA DAM	1253	SNTA BARBARA	32	34 35	119 59	781	8A	8A	U S BUR RECLAMATION	[illegible] 3 5 6 C
CAJON WEST SUMMIT	1272	SAN BERDINO	6	34 23	117 34	4810		MID	SAN BERDINO CO FCD	C
CALAVERAS BIG TREES	1277	CALAVERAS	2	38 17	120 19	4696	8A	8A	CAL DIV BEACH + PKS	[illegible] 3 5
CALAVERAS RANGER STA	1280	CALAVERAS	34	38 12	120 22	3343		MID	U S FOREST SERVICE	C
CALEXICO	1288	IMPERIAL	6	32 40	115 27	3		8A	IMPERIAL IRRIG DIST	3
CALIFORNIA HOT SPRGS RS	1300	TULARE	[illegible]	35 52	118 41	2975		MID	U S FOREST SERVICE	C
CALISTOGA	1312	NAPA	17	38 35	122 35	365		7A	JOSEPH J SCHOLL JR	3
CALLAHAN RANGER STATION	1316	SISKIYOU	12	41 18	122 48	3136	5P	5P	U S FOREST SERVICE	[illegible] 3 5
CAMARILLO 2 SE	1336	VENTURA	33	34 12	119 01	123		MID	ADOHR FARMS	C
CAMARILLO 4 NNW	1338	VENTURA	33	34 16	119 05	352		MID	ROBERT S GRETHER	C
CAMP ANGELUS	1369	SAN BERDINO	28	34 09	116 59	5800		MID	JOSEPH HOLT	C
CAMP BALDY FC 85 F	1373	LOS ANGELES	26	34 14	117 40	4300		8A	HERBERT STONE	3 C
CAMPO	1424	SAN DIEGO	33	32 37	116 28	2612	5P	7A	ARCHIE C LEACH	2 3 [illegible]
CAMP PARDEE	1428	CALAVERAS	16	38 15	120 51	658	8A	8A	E BAY MUN UTL DIST	[illegible] 3 5 6 C
CAMP PIONEER SKI SHLTER	1433	SIERRA	8	39 38	120 34	5565		VAR	U S FOREST SERVICE	S
CAMP SAN LUIS OBISPO	1444	SN LUIS OBPO	4	35 21	120 41	625		8A	CORPS OF ENGINEERS	3
CAMPTONVILLE RANGER STA	1462	YUBA	8	39 27	121 03	2745		8A	U S FOREST SERVICE	3 C
CAMP WISHON	1470	TULARE	[illegible]	36 11	118 40	3800		MID	JESS L BURLESON	C
CANBY RANGER STATION	1476	MODOC	21	41 27	120 52	4312		8A	U S FOREST SERVICE	3
CANOGA PARK PIERCE COL	1484	LOS ANGELES	13	34 11	118 34	794	4P	4P	PIERCE COLLEGE AGR	2 3 5
CANTIL 2 E	1488	KERN	6	35 19	117 56	1955	SS	SS	S AND T RANCH	2 3 5
CANYON DAM	1497	PLUMAS	8	40 10	121 05	4555	5P	5P	P G + E COMPANY	2 3 5 7
CARBON CANYON GILMAN	1518	ORANGE	26	33 56	117 48	1775		MID	CORPS OF ENGINEERS	C
CARBON CANYON WORKMAN	1520	SAN BERDINO	26	33 57	117 48	1175		MID	CORPS OF ENGINEERS	C
CATHAY BULL RUN RANCH	1588	MARIPOSA	27	37 24	120 03	1425	9A	9A	WM H ALISON	2 3 5 C
CAZADERO	1602	SONOMA	22	38 32	123 07	1040		5P	MRS HAZEL L BOROTRA	3
CECILVILLE SAWYER MOUNTAIN VIEW	1606	SISKIYOU	12	41 06	123 03	3000	4P	4P	KENNETH R JACOBSON	2 3 5
CEDAR GROVE	1609	FRESNO	11	36 47	118 40	4650	4P	[illegible]	US NAT PARK SERVICE	2 3 5
CEDARVILLE	1614	MODOC	18	41 32	120 10	4672	[illegible]	8A	US SOIL CON SERVICE	2 3 5
CENTERVILLE POWER HOUSE	1624	BUTTE	23	39 47	121 40	522	8P	8P	P G + E COMPANY	[illegible] 3 5
CHALLENGE RANGER STA	1653	YUBA	8	39 29	121 14	2575		8A	U S FOREST SERVICE	3
CHATSWORTH HEYNEMANN RANCH	1679	LOS ANGELES	13	34 16	118 36	1000		7A	CORPS OF ENGINEERS	3
CHATSWORTH FC 24 D	1680	LOS ANGELES	13	34 15	118 36	957		VAR	LONNIE BATWAY	3
CHATSWORTH RESERVOIR	1682	LOS ANGELES	13	34 14	118 37	865		MID	CORPS OF ENGINEERS	C
CHERRY VALLEY DAM	1697	TUOLUMNE	37	37 58	119 55	4765	8A	8A	HETCH HETCH WTR SUP	2 3 5
CHESTER	1700	PLUMAS	8	40 18	121 13	4530		4P	MRS C B KROEKER	3
CHICO EXPERIMENT STA	1715	BUTTE	23	39 42	121 47	205	4P	4P	US PLANT INTRO GRDN	[illegible] 3 5 6 C
CHITTENDEN PASS	1739	SAN BENITO	20	36 54	121 36	125		8A	W E CLINESMITH	3
CHOLAME HATCH RANCH	1743	SN LUIS OBPO	24	35 41	120 12	1975		MID	EVERETT C HATCH	C
CHUCHUPATE RANGER STA	1754	VENTURA	10	34 48	119 00	5250		MID	U S FOREST SERVICE	C
CHULA VISTA	1758	SAN DIEGO	33	32 36	117 06	9	8A	8A	WESTERN SALT COMPANY	2 3 5 6
CISCO RANGER STATION	1768	PLACER	8	39 18	120 31	5739		8A	U S FOREST SERVICE	3
CLAREMONT POMONA COL	1779	LOS ANGELES	26	34 06	117 43	1201	6P	6P	F P BRACKETT OBSY	2 3 5
CLARKSBURG	1784	YOLO	23	38 25	121 32	14	8A	8A	AMER CRYSTAL SUG CO	2 3 5
CLAYTON 1 SW	1786	CONTRA COSTA	4	37 56	121 58	1010		MID	HENRY J KAISER CO	C
CLEARLAKE HIGHLANDS 1 NNE	1806	LAKE	23	38 58	122 38	1352	6P	6P	EDWARD J SERRA	2 3 5 C
CLOVERDALE 3 SSE	1838	SONOMA	22	38 46	122 59	320	8A	8A	WILLIE R HATCHER	2 3 5 C
CLOVERDALE 11 W	1840	SONOMA	22	38 46	123 13	1750		MID	FRANK S ORNBAUM	C
CLOVER MEADOWS GS	1844	MADERA	27	37 32	119 17	7002		VAR	U S FOREST SERVICE	S
COALINGA	1864	FRESNO	27	36 08	120 22	671	11P	11P	U S WB OBSERVER	2 3 5
COALINGA 1 SE	1867	FRESNO	27	36 08	120 20	663		MID	UNION OIL COMPANY	C
COALINGA 14 NW	1869	FRESNO	27	36 14	120 34	1640		5P	MRS CHARLES HOWELL	3
COLBYS FC 53 D	1896	LOS ANGELES	13	34 18	118 07	3675		4P	E R SHINN	3
COLD SPRINGS CAMP	1905	MONTEREY	4	36 13	121 41	3280		VAR	U S FOREST SERVICE	S
COLEMAN FISH HATCHERY	1907	SHASTA	23	40 24	122 09	420		7A	U S F + W L SERVICE	3
COLFAX	1912	PLACER	8	39 06	120 58	2418	4P	4P	SOUTHERN PACIFIC CO	2 3 5
COLGATE POWER HOUSE	1916	YUBA	[illegible]	39 20	121 11	585		8A	P G + E COMPANY	3
COLUSA 1 SSW	1948	COLUSA	23	39 12	122 01	60	6P	6P	BERNERD J STEPHENS	2 3 5
CONCORD 2 SE	1961	CONTRA COSTA	4	37 57	122 00	260		9A	CLOSED 4/30/57	
CONCORD 3 ESE	1962	CONTRA COSTA	4	37 58	121 59	210		9A	ROBERT L ANNAND	3
CONCORD 1 SE	1965	CONTRA COSTA	4	37 59	122 01	110		MID	MRS JEANETTE M HALE	C
CORCORAN IRRIG DISTRICT	2012	KINGS	9	36 06	119 34	200	[illegible]	8A	S S WHITEHEAD	2 3 5 C
CORDES	2015	LAKE	23	38 51	122 47	2610		9A	EDWARD J CORDES	3
CORNING HOUGHTON RANCH	2027	TEHAMA	23	39 54	122 22	487		8A	FRANKLIN K REED	3
CORONA	2031	RIVERSIDE	28	33 53	117 34	610	4P	4P	JAMESON COMPANY	[illegible] 3 5
CORRALITOS ENOS RANCH	2051	SANTA CRUZ	20	37 00	121 49	730		MID	ALFRED T ENOS	C
COTTONWOOD CREEK	2069	INYO	19	36 29	118 11	10600		VAR	DEPT WATER RESOURCES	S
COVELO	2081	MENDOCINO	7	39 47	123 15	1390	SS	SS		2 3 5
COVELO EEL RIVER RS	2084	MENDOCINO	7	39 50	123 05	1514		MID	U S FOREST SERVICE	C
COVINA TEMPLE FC 193	2090	LOS ANGELES	26	34 05	117 52	575		5P	WILLIAM B TEMPLE	3
COW CREEK	2092	INYO	6	36 32	116 53	-152	4P	4P	US NAT PARK SERVICE	2 3 5
COYOTE CANYON	2103	RIVERSIDE	6	33 26	116 30	2300		3P	CORPS OF ENGINEERS	3
COYOTE WELLS	2111	IMPERIAL	[illegible]	32 44	115 58	250		8A	CORPS OF ENGINEERS	3
CRABTREE MEADOW	2114	TULARE	10	36 34	118 20	10720		VAR	CORPS OF ENGINEERS	
CRAWFORD RANCH	2139	SAN DIEGO	6	32 53	116 17	1500		MID	ROBERT A CRAWFORD	C
CRESCENT CITY 1 N	2147	DEL NORTE	17	41 46	124 12	40	4P	4P	THE CAL-ORE PWR CO	2 3 5
CRESCENT CITY 7 ENE	2148	DEL NORTE	17	41 48	124 05	120		8A	CAL DIV BEACH + PKS	3
CRESCENT CITY MNTNC STA	2150	DEL NORTE	17	41 46	124 12	50		MID	STATE DIV OF HWYS	C
CRESTLINE LAKE GREGORY	2163	SAN BERDINO	15	34 15	117 17	4530		MID	CR FST CO WATER DIST	C
#CROCKETT	2177	CONTRA COSTA	4	38 03	122 13	12	4P	4P	CAL HAWAIIAN SUG CO	2 3 5
CRYSTAL LAKE EAST PINE FLAT FC 283 B	2199	LOS ANGELES	26	34 20	117 50	5770		5P	NORMAN WHITE	3
#CULVER CITY	2214	LOS ANGELES	33	34 01	118 23	80	4P	4P	CULVER CITY	2 3 5
CUMMINGS	2218	MENDOCINO	7	39 50	123 38	1324		5P	D A BUTLER	3
CUNNINGHAM	2224	LAKE	23	38 57	122 52	1421		8A	MRS M V CUNNINGHAM	3
CUYAMA	2236	SNTA BARBARA	30	34 56	119 37	2240	8A	8A	JOHN S ROWELL	2 3 5
CUYAMACA	2239	SAN DIEGO	25	32 59	116 35	4650	8A	8A	A M LEWIS	2 3 5 7
CUYAMA RANCH	2248	SN LUIS OBPO	30	34 59	119 40	2150		MID	CORPS OF ENGINEERS	C
CUYAMA RANGER STATION	2249	SNTA BARBARA	30	34 51	119 29	2749		MID	U S FOREST SERVICE	C
DAGGETT 1 ENE	2255	SAN BERDINO	6	34 52	116 52	1975		MID	COOL WATER RANCH	C
DAGGETT CAA AIRPORT	2257	SAN BERDINO	6	34 52	116 47	1922	MID	MID	U S CIVIL AERO ADM	2 3 5
DAVIS AGR COLLEGE	2294	YOLO	23	38 32	121 45	51	8A	8A	UNIVERSITY OF CALIF	2 3 5 6 C
DAY	2306	MODOC	21	41 13	121 23	3650		MID	HERMAN L LORENZEN	C
DEEP SPRINGS SCHOOL	2331	INYO	6	37 22	117 59	5225	5P	5P	DEEP SPRINGS SCHOOL	2 3 5 7
DEER CREEK POWER HOUSE	2334	NEVADA	8	39 18	120 51	3700	5P	5P	P G + E COMPANY	2 3 5
DELANO	2346	KERN	9	35 47	119 15	323		8A	KERN CO FSTRY + F D	3
DEL MONTE	2362	MONTEREY	4	36 36	121 52	46		MID	USN POSTGRAD SCHOOL	C
DENAIR	2389	STANISLAUS	37	37 32	120 48	124	5P	5P	W F MOORE	2 3 5
DE SABLA	2402	BUTTE	23	39 52	121 37	2713	4P	4P	P G + E COMPANY	2 3 5
DESCANSO RANGER STATION	2406	SAN DIEGO	33	32 51	116 37	3500		8A	U S FOREST SERVICE	3
DIAMOND BAR HORSE CAMP	2432	LOS ANGELES	26	33 59	117 50	750		MID	CORPS OF ENGINEERS	C
DOBBINS COLGATE FOREBAY	2458	YUBA	8	39 21	121 12	1550	4P	4P	P G + E COMPANY	2 3 5
DONNER MEMORIAL STA PK	2467	NEVADA	36	39 19	120 14	5937	8A	8A	CARL WHITEFIELD	2 3 5
DOS RIOS	2490	MENDOCINO	7	39 43	123 21	927		8A	SHERMAN E SHARITS	3
DOUBLEBUNK MEADOW	2492	TULARE	10	35 57	118 36	6200		VAR	CORPS OF ENGINEERS	
DOWNEY FIRE DEPT FC107C	2494	LOS ANGELES	33	33 56	118 08	130		5P	DOWNEY FIRE DEPT	3
DOWNIEVILLE RANGER STA	2500	SIERRA	8	39 34	120 50	2895	8A	8A	U S FOREST SERVICE	2 3 5 C
DOYLE 5 SSE	2506	LASSEN	18	39 57	120 05	4385	7A	7A	FRANK M ROWLAND	2 3 5 7
DRY CANYON RESERVOIR	2516	LOS ANGELES	29	34 29	118 32	1511		7A	JAMES B RAY	3
DUDLEYS	2539	MARIPOSA	14	37 45	120 06	3000	6P	6P	W D MC LEAN	2 3 5
DUNNIGAN	2568	YOLO	23	38 53	121 58	63		9A	MRS ALETHA G HUNT	3
DUNSMUIR RANGER STATION	2572	SISKIYOU	23	41 13	122 16	2420		8A	U S FOREST SERVICE	3
DUTTONS LANDING	2580	NAPA	17	38 12	122 18	20	8A	8A	DAN STEELE	2 3 5 6
EAGLE MOUNTAIN	2598	RIVERSIDE	6	33 47	115 28	973	7A	7A	METRO WATER DISTRICT	[illegible] 3 5
EAST PARK RESERVOIR	2640	COLUSA	23	39 22	122 31	1205	8A	8A	ORLAND UNIT WU ASSN	2 3 5
EAST VIDETTE MEADOW	2653	TULARE	11	36 44	118 23	10400		VAR	CORPS OF ENGINEERS	
EL CAJON 2 E	2705	SAN DIEGO	33	32 47	116 55	525	SS	SS	EDWIN R CUNNINGHAM	2 3 5
EL CAPITAN DAM	2709	SAN DIEGO	25	32 53	116 49	600	8A	8A	SAN DIEGO WATER DEPT	[illegible] 3 5 C
EL CENTRO 2 SSW	2713	IMPERIAL	6	32 46	115 34	30	5P	5P	EL CENTRO WATER DEPT	[illegible] 3 5 C
ELECTRA POWER HOUSE	2728	AMADOR	16	38 20	120 40	715	5P	5P	P G + E COMPANY	2 3 5
ELIZABETH LAKE CANYON FC 128 B	2735	LOS ANGELES	29	34 36	118 34	2075		5P	E E STUDLEY	3
ELK VALLEY	2749	DEL NORTE	17	42 00	123 43	1711	5P	5P	ROBERT E BOTTEL	2 3 5
ELLERY LAKE	2756	MONO	38	37 56	119 14	9600		MID	CALIF ELEC POWER CO	3
ELLIOTT	2760	SAN JOAQUIN	16	38 14	121 11	90		7A	C NORMAN ADAMS	3
EL MODENA	2775	ORANGE	28	33 48	117 47	464		MID	HOMER F WANNAMAKER	C
ELSINORE	2805	RIVERSIDE	28	33 40	117 21	1300	6P	6P	STATE DIV OF FSTRY	2 3 5
ELSINORE 4 SSE	2812	RIVERSIDE	28	33 37	117 19	1305		MID	JOHN L EWING	C
ESCONDIDO	2862	SAN DIEGO	33	33 07	117 05	660	6P	6P	DARWIN M TING	2 3 5
ESCONDIDO CHURCH RANCH	2871	SAN DIEGO	33	33 06	117 05	715	6P	6P	ALBERT A CHURCH	2 3 5 C
ETIWANDA	2895	SAN BERDINO	[illegible]	34 08	117 31	1390		MID	CORPS OF ENGINEERS	C
ETNA	2899	SISKIYOU	12	41 28	122 54	2912		MID	LAWRENCE E BUCHNER	C
#EUREKA WB CITY	2910	HUMBOLDT	17	40 48	124 10	43	MID	MID	U S WEATHER BUREAU	2 3 5 C
EXCHEQUER RESERVOIR	2920	MARIPOSA	14	37 35	120 16	484		5P	MERCED IRRIG DIST	3
EXETER FAUVER RANCH	2922	TULARE	9	36 21	119 04	439		MID	CHARLES O COULTER	C
FAIRFIELD	2933	SOLANO	23	38 15	122 03	15		MID	SOLANO CO SURVEYOR	C
FAIRFIELD POLICE STA	2934	SOLANO	23	38 15	122 03	19	4P	4P	POLICE DEPARTMENT	2 3 5
FAIRMONT	2941	LOS ANGELES	15	34 42	118 26	3060	6A	6A	L A WTR + PWR DEPT	2 3 5
FALLBROOK	2958	SAN DIEGO	33	33 21	117 15	542		MID	US SOIL CON SERVICE	C
FALL RIVER MILLS INTAKE	2964	SHASTA	21	41 01	121 28	3340	8A	8A	P G + E COMPANY	2 3 5 6 7
FERGUSON RANCH	3020	TEHAMA	23	40 21	122 27	800		7A	MRS LISA FERGUSON	3
FIDDLETOWN LYNCH RANCH	3038	AMADOR	16	38 31	120 42	2100		8A	WENTWORTH LYNCH	3 C
FIGUEROA MOUNTAIN	3048	SNTA BARBARA	32	34 44	120 00	3150		MID	U S FOREST SERVICE	C
FINLEY 1 NNE	3055	LAKE	23	39 01	122 52	1340		6P	OTIS B BOARDMAN	C
FIVE POINTS 5 SSW	3083	FRESNO	11	36 21	120 09	284	SS	SS	RAYMOND THOMAS RANCH	2 3 5
FLORENCE LAKE	3093	FRESNO	27	37 16	118 58	7355		MID	SO CALIF EDISON CO	C
FOLSOM DAM	3113	SACRAMENTO	[illegible]	38 42	121 09	350	8A	8A	U S BUR RECLAMATION	2 3 5 6
FONTANA 5 N	3118	SAN BERDINO	28	34 11	117 27	1972		6P	ROLAND W GETCHELL	3
FONTANA KAISER	3120	SAN BERDINO	28	34 05	117 30	1090	4P	4P	KAISER STEEL CORP	2 3 5
FOREST GLEN	3130	TRINITY	35	40 23	123 20	2340	8A	8A	MRS B E ESLICK	2 3 5
FORESTHILL RANGER STA	3134	PLACER	1	39 01	120 50	3200		8A	U S FOREST SERVICE	3
FORT BIDWELL	3157	MODOC	18	41 51	120 08	4498	5P	5P	L J FEE	2 3 5 7
FORT BRAGG	3161	MENDOCINO	17	39 27	123 48	80	8A	[illegible]	CAL-WEST RR + NAV CO	[illegible] 3 5 C
FORT BRAGG AVIATION	3164	MENDOCINO	17	39 24	123 49	61	11P	11P	U S WB OBSERVER	2 3 5
FORT JONES 6 ESE	3176	SISKIYOU	12	41 35	122 43	3324		MID	CARL C CRAMER	C
FORT JONES RANGER STA	3182	SISKIYOU	12	41 36	122 51	2720	4P	4P	U S FOREST SERVICE	[illegible] 3 5
FORT ROSS	3191	SONOMA	17	38 31	123 15	114	6P	6P	C A CALL	[illegible] 3 5
FORWARD MILL	3204	SHASTA	23	40 26	121 44	3300		8A	ALVA J FORWARD	3
FREEDOM 8 NNW	3232	SANTA CRUZ	20	37 03	121 49	1495		MID	MRS ANNA E DRAGICH	C
FRENCH GULCH	3242	SHASTA	23	40 42	122 38	1100		8A	MRS CLARA JONES	3
FRESNO WB AIRPORT	3257	FRESNO	27	36 46	119 42	331	MID	MID	U S WEATHER BUREAU	[illegible] 3 5 C
FRIANT GOVERNMENT CAMP	3261	FRESNO	27	36 59	119 43	410	8A	8A	U S BUR RECLAMATION	2 3 5 6
FULLERTON ARROUES RANCH	3279	ORANGE	26	33 54	117 55	330		8A	CORPS OF ENGINEERS	3
FULLERTON CREEK NO 5	3282	ORANGE	[illegible]	33 55	117 52	400		VAR	CORPS OF ENGINEERS	[illegible]
FULLERTON DAM	3285	ORANGE	26	33 54	117 53	310		8A	CORPS OF ENGINEERS	3 C
FULLERTON HILLCREST RES	3288	ORANGE	26	33 53	117 55	330		5P	FULLERTON MUN W DEPT	3
GARBERVILLE	3320	HUMBOLDT	7	40 06	123 48	340		7A	MRS N E PANCOAST	3
GARDEN VALLEY 2 S	3338	ELDORADO	[illegible]	38 50	120 51	1940		7A	R C KYLE	3
GASQUET RANGER STATION	3357	DEL NORTE	17	41 52	123 58	384		8A	U S FOREST SERVICE	3
GEM LAKE	3369	MONO	38	37 45	119 08	8970		MID	CALIF ELEC POWER CO	3
GEORGETOWN	3381	ELDORADO	1	38 54	120 51	2701		8A	WILLIAM BREEDLOVE	3 C
GEORGETOWN RANGER STA	3384	ELDORADO	1	38 55	120 48	3001		[illegible]	U S FOREST SERVICE	3
GERLE CREEK CAMP	3388	ELDORADO	1	38 59	120 23	5500		VAR	U S WEATHER BUREAU	
GIANT FOREST	3397	TULARE	9	36 34	118 46	6360	5P	8A	MRS ALVA A CAMMACK	2 3 5 7 C
GIBRALTAR DAM	3401	SNTA BARBARA	32	34 31	119 42	1250		6P	SNTA BARBARA WTR DEP	3
GILROY 8 NE	3419	SANTA CLARA	20	37 02	121 26	1050		MID	WILLIAM J KICKHAM	C
GILROY 14 ENE	3422	SANTA CLARA	20	37 06	121 20	1350		8A	JOE GULNAC	3
GLENDALE STAPEN FC 295G	3450	LOS ANGELES	13	34 09	118 16	530		5P	RALPH STAPENHORST	3

Station	Index No.	County	Drainage	Latitude	Longitude	Elevation	Observation Time Temp.	Observation Time Precip.	Observer	Refer To Tables
GLENDORA WEST FC 185	3452	LOS ANGELES	26	34 08	117 52	822		5P	MRS L M WEST	3
GLENNVILLE	3463	KERN	10	35 43	118 42	3130	5P	8A	KERN CO FSTRY + F D	2 3 5
GLENNVILLE FULTON RS	3465	KERN	10	35 44	118 40	3500		MID	U S FOREST SERVICE	C
GOLD RUN	3491	PLACER	8	39 10	120 52	3240		4P	JOHN F WALL	3
GONZALES 9 ENE	3502	SAN BENITO	24	36 33	121 18	2350		MID	MRS ALTA M BOGUE	C
GRACE MEADOW	3529	TUOLUMNE	37	38 09	119 36	8900		VAR	HETCH HETCHY WTR SUP	S
GRANITE BASIN	3548	FRESNO	11	36 52	118 36	10000		VAR	CORPS OF ENGINEERS	S
GRANT GROVE	3551	TULARE	11	36 44	118 58	6580	[illegible]	8A	US NAT PARK SERVICE	2 3 5 7 C
GRASS VALLEY	3571	NEVADA	8	39 12	121 02	2693	3P	3P	CARL E BEYER	2 3 5
GRASS VALLEY 2 NNE	3572	NEVADA	8	39 14	121 02	2710		MID	ALOYSUIS J KELLEY	C
GRATON 1 W	3578	SONOMA	22	38 26	122 53	210	6P	6P	HOMER L PARNELL	2 3 5
GREENLAND RANCH	3603	INYO	6	36 27	116 52	-168	8A	8A	PAC COAST BORAX CO	2 3 5
GREENVIEW	3614	SISKIYOU	12	41 33	122 54	2818		12M	MRS EMMA R PEREIRA	[illegible]
GREENVILLE RANGER STA	3621	PLUMAS	8	40 08	120 56	3560		[illegible]	U S FOREST SERVICE	3
GRIZZLY FLATS	3649	ELDORADO	16	38 38	120 32	3930		MID	MRS LAURA B CEDERLOF	C
GRIZZLY PEAK	3652	CONTRA COSTA	4	37 52	122 13	1754		5P	CITY OF BERKELEY	3
GROVELAND 2	3669	TUOLUMNE	37	37 50	120 14	2825		MID	DUANE J COX	[illegible]
GROVELAND RANGER STA	3672	TUOLUMNE	37	37 49	120 06	3135		8A	U S FOREST SERVICE	3
GUERNEVILLE	3683	SONOMA	22	38 30	123 00	115		7A	JOSEPH E BUTTNER	3
HAINES CANYON LOWER FC 364	3703	LOS ANGELES	13	34 16	118 16	2450		5P	JAMES P KINDRED	3
HAINES CANYON UPPER FC 367	3704	LOS ANGELES	13	34 16	118 15	3450		5P	JAMES P KINDRED	3
HAIWEE	3710	INYO	19	36 08	117 57	3825	7A	7A	L A WTR + PWR DEPT	2 3 5 7
HALF MOON BAY 2 NNW	3714	SAN MATEO	4	37 29	122 27	60	7A	7A	SAN MATEO DEPT AGR	2 3 5
HAMILTON BRANCH PH	3725	PLUMAS	8	40 16	121 05	4560		MID	ALBION A SARGENT	C
HAMILTON AIR FORCE BASE	3734	MARIN	17	38 04	122 31	-2	MID	MID	U S AIR FORCE	2 3 5
HAMILTON AFB 1 E	3735	MARIN	17	38 03	122 30	10	4P	4P	L J ELDER	2 3 5 6
HANFORD	3747	KINGS	11	36 20	119 40	242	SS	SS	STATE DIV OF FSTRY	2 3 5
HANSEN DAM	3751	LOS ANGELES	13	34 15	118 24	975		[illegible]	CORPS OF ENGINEERS	3 C
HAPPY CAMP RANGER STA	3761	SISKIYOU	12	41 48	123 23	1090	5P	5P	U S FOREST SERVICE	2 3 5 C
HARRIS GAGING STATION	3787	SNTA BARBARA	33	34 46	120 25	320		6P	OLIN LEWIS	3
HARRISON GULCH RS	3791	SHASTA	23	40 22	122 58	2710		[illegible]	U S FOREST SERVICE	3 C
HARRY L ENGLEBRIGHT DAM	3800	NEVADA	8	39 14	121 16	580		8A	CORPS OF ENGINEERS	3
HATCHET MT MNTNC STA	3817	SHASTA	21	40 51	121 46	4368		8A	STATE DIV OF HWYS	3
HAT CREEK RS	3821	SHASTA	21	40 48	121 30	3348		MID	U S FOREST SERVICE	C
HAT CREEK PH NO 1	3824	SHASTA	21	40 56	121 33	3015	8A	8A	P G + E COMPANY	2 3 5
HAVISIDE RANCH	3841	CONTRA COSTA	4	37 57	122 08	330		MID	R W HIRSCHKIND	C
HAYFIELD PUMPING PLANT	3855	RIVERSIDE	6	33 42	115 38	1370	8A	8A	METRO WATER DISTRICT	2 3 5 C
HAYFORK RANGER STATION	3859	TRINITY	35	40 33	123 10	2346		[illegible]	U S FOREST SERVICE	3
HAYWARD	3863	ALAMEDA	4	37 39	121 58	1000		MID	MRS ABBIE S DRENNAN	C
HEALDSBURG	3875	SONOMA	22	38 37	122 52	101	6P	6P	CITY FIRE DEPARTMENT	2 3 [illegible]
HEALDSBURG 2 E	3878	SONOMA	22	38 37	122 52	102		8A	W F IVERSEN	3
HEMET	3896	RIVERSIDE	33	33 45	116 58	1595		8A	LAKE HEMET WATER CO	3
HEMET RESERVOIR	3899	RIVERSIDE	33	33 40	116 41	4400		MID	ELMER G JACKSON	C
HENSHAW DAM	3914	SAN DIEGO	33	33 14	116 46	2700	8A	8A	VISTA IRRIG DIST	2 3 5 C
HERNANDEZ 2 NW	3925	SAN BENITO	20	36 24	120 50	2160		4P	MAX D LEY	3
HERNANDEZ 7 SE	3928	SAN BENITO	20	36 18	120 42	2765		MID	MRS CLORENE AKERS	C
HETCH HETCHY	3939	TUOLUMNE	37	37 57	119 47	3870	8A	8A	HETCH HETCH WTR SUP	2 3 5 6 7 C
HIGHLAND SPRINGS RANCH	3955	LAKE	23	38 56	122 54	1480		8A	ARTHUR A ANDERSON	3
HILTS	3987	SISKIYOU	12	42 00	122 37	2915		8A	FRUIT GROWERS SUP CO	3
HOBERGS	4010	LAKE	23	38 50	122 43	2980		8A	GEORGE G HOBERG	3
HODGES DAM	4014	SAN DIEGO	33	33 03	117 08	320		7A	SAN DIEGO WATER DEPT	3
HOEGEES FC 60 A	4017	LOS ANGELES	13	34 13	118 02	2650		5P	G ROBINSON	3
HOLLISTER	4022	SAN BENITO	20	36 51	121 24	284	5P	5P	R J PFEFFER	2 3 5
HOLLISTER 2	4025	SAN BENITO	20	36 51	121 24	284		MID	ARTHUR W HOLSWORTH	C
HOLY CITY 3 WNW	4056	SANTA CRUZ	4	37 10	122 02	2200		8A	CLOSED 6/1/57	
HOOPA	4082	HUMBOLDT	35	41 03	123 41	350		MID	HOOPA INDIAN AGENCY	C
HOOPA 2 SE	4084	HUMBOLDT	35	41 02	123 39	315		5P	ED L ANDERSON	3
HOPLAND 8 NE	4097	LAKE	23	39 01	123 00	2510		MID	MRS S LOUISE RICE	C
HOPLAND LARGO STATION	4100	MENDOCINO	22	39 01	123 07	550		8A	CLIFFORD W CRAWFORD	3
HORSE CANYON	4113	SNTA BARBARA	32	34 37	119 51	1550		MID	CORPS OF ENGINEERS	C
HORSE CORRAL MEADOW	4116	FRESNO	11	36 45	118 46	7675		VAR	CORPS OF ENGINEERS	S
HUASNA	4144	SN LUIS OBPO	30	35 07	120 23	770		MID	MRS GRACE M BAIR	C
HUCKLEBERRY LAKE	4148	TUOLUMNE	37	38 06	119 45	7800		VAR	HETCH HETCH WTR SUP	S
HUNTINGTON LAKE	4176	FRESNO	27	37 14	119 13	7020	5P	5P	SO CALIF EDISON CO	2 3 5 7 C
HYAMPOM	4191	TRINITY	35	40 37	123 28	1240		MID	FRANCES V MOSS	C
IDRIA	4204	SAN BENITO	27	36 25	120 40	2650	4P	4P	NEW IDRIA Q-S MIN CO	2 3 5
IDYLLWILD RANGER STA	4211	RIVERSIDE	33	33 45	116 43	5397	4P	4P	U S FOREST SERVICE	2 3 5 C
IMPERIAL	4223	IMPERIAL	6	32 51	115 34	-69	6P	6P	IMPERIAL IRRIG DIST	2 3 5
INDEPENDENCE	4232	INYO	19	36 48	118 12	3950	7A	7A	L A WTR + PWR DEPT	2 3 5 7 C
INDEPENDENCE ONION VLY	4235	INYO	[illegible]	36 46	118 20	9175		MID	L A WTR + PWR DEPT	C
INDIO U S DATE GARDEN	4259	RIVERSIDE	6	33 43	116 15	11	MID	8A	US BUR OF PLANT IND	2 3 5
INYOKERN	4278	KERN	6	35 39	117 49	2440	5P	5P	KERN CO FIRE DEPT	2 3 5
INYOKERN ARMITAGE	4280	KERN	6	35 41	117 41	2218		11P	U S N O T S	3
IOWA HILL	4288	PLACER	1	39 05	120 51	2970		8A	I E ROSE	3
IRON MOUNTAIN	4297	SAN BERDINO	6	34 08	115 08	922	7A	7A	METRO WATER DEPT	2 3 5 C
IRON MOUNTAIN LOOKOUT	4298	ELDORADO	1	38 42	120 21	6180		VAR	U S WEATHER BUREAU	S
JESS VALLEY	4374	MODOC	21	41 16	120 18	5290	5P	5P	WALTER CANTRALL	2 3 5 7
JOHNSONDALE	4389	TULARE	10	35 58	118 32	4645		8A	U S FOREST SERVICE	3
JOICE ISLAND	4392	SOLANO	23	38 11	122 03	10	MID	VAR	JOHN MERWIN	2 3 5 6
JULIAN	4412	SAN DIEGO	33	33 05	116 36	4215		MID	STATE DIV OF FSTRY	C
JULIAN WYNOLA	4418	SAN DIEGO	33	33 06	116 39	3655	SS	SS	CHARLES VILINEK	2 3 5
JUNCAL DAM	4422	SNTA BARBARA	32	34 29	119 31	2060		6P	JOHN K CHASE	[illegible]
KAISER MEADOWS	4442	FRESNO	27	37 18	119 06	9110		VAR	SO CALIF EDISON CO	S
KEE RANCH	4467	SAN BERDINO	6	34 10	116 32	4300		VAR	CORPS OF ENGINEERS	3
KELLOGG	4480	SONOMA	22	38 38	122 39	1360		[illegible]	LEONARD W TUTTLE	3
KELSEYVILLE	4488	LAKE	23	38 59	122 50	1385		9A	JOSEPH J GLEBE	3
KELSEYVILLE 4 SW	4493	LAKE	23	38 56	122 53	1480		MID	MRS KAREN V BACCI	C
KENTFIELD	4500	MARIN	17	37 57	122 33	45	8A	8A	RICHARD R KLEIN	2 3 5
KERLINGER	4508	SAN JOAQUIN	27	37 41	121 26	172		8A	PAC COAST AGGREGATES	[illegible]
KERN RIVER INTAKE NO 3	4518	TULARE	10	35 57	118 29	3650		7A	ALGOT T LOFBERG	3
#KERN RIVER PH NO 1	4520	KERN	10	35 28	118 47	970	5P	5P	SO CALIF EDISON CO	2 3 [illegible]
KERN RIVER PH NO 3	4523	KERN	10	35 47	118 26	2703	5P	5P	SO CALIF EDISON CO	2 3 5 7
KETTLEMAN CITY 1 SSW	4534	KINGS	11	36 00	119 58	310	8A	8A	STANDARD OIL CO CAL	2 3 5 6
KETTLEMAN STATION	4536	KINGS	11	36 04	120 05	502	6P	6P	P G + E COMPANY	2 3 [illegible]
KING CITY	4555	MONTEREY	24	36 12	121 08	320	5P	5P	STATE DIV OF FSTRY	2 3 5 C
KLAMATH	4577	DEL NORTE	12	41 32	124 02	25	5P	MID	HAROLD DEL PONTE	2 3 5 C
KNEELAND 10 SSE	4587	HUMBOLDT	7	40 38	123 54	2356		MID	D LEE EMERSON	C
KNIGHTS LANDING	4591	YOLO	23	38 48	121 43	33		8A	TERRY B COTTEN	3
KYBURZ STRAWBERRY	4616	ELDORADO	1	38 48	120 09	5750		MID	HARRY STEVENSON	C
LA BREA CANYON HUNT	4620	ORANGE	26	33 57	117 50	700		VAR	CLOSED 9/30/55	
LA CRESCENTA FC 251	4628	LOS ANGELES	13	34 13	118 14	1565		5P	MRS E BYRD	3
LAFAYETTE 3 NNE	4633	CONTRA COSTA	4	37 56	122 06	625		5P	MRS BETTY T CLARKE	3
LAFAYETTE FIRE STATION	4635	CONTRA COSTA	4	37 53	122 07	290		MID	LAFAYETTE FIRE DEPT	C
#LAGUNA BEACH	4647	ORANGE	33	33 32	117 47	56	4P	4P	CITY ENGINEER	2 3 5
LAGUNA BEACH 2	4650	ORANGE	33	33 33	117 48	180		MID	L B WATER DISTRICT	C
LA HONDA	4660	SAN MATEO	4	37 19	122 16	670		6P	JAMES C ALLEN	3
LAKE ALPINE	4664	ALPINE	34	38 28	120 01	7500		VAR	DEPT WATER RESOURCES	S
LAKE ARROWHEAD	4671	SAN BERDINO	15	34 15	117 12	5250	5P	5P	LAKE ARROWHEAD F D	2 3 5 7
LAKE CITY	4675	MODOC	18	41 38	120 13	4613	7A	7A	REV CHARLES F CATLIN	2 3 5 7
LAKE ELEANOR	4679	TUOLUMNE	37	37 58	119 53	4662	8A	8A	HETCH HETCHY WTR SUP	2 3 5 7
LAKE MOUNTAIN	4690	TRINITY	7	40 01	123 24	3170		MID	LEONARD M MILLER	C
LAKEPORT	4701	LAKE	23	39 03	122 55	1343	5P	[illegible]	MRS WILLIE GREENE	2 3 5
LAKEPORT SCS	4703	LAKE	23	39 02	122 55	1356		MID	U S SOIL CON SERVICE	C
LAKE SABRINA	4705	INYO	19	37 13	118 36	[illegible]		VAR	CALIF ELEC POWER CO	S
LAKESHORE	4709	SHASTA	23	40 53	122 23	1075	8P	[illegible]	U S BUR RECLAMATION	2 3 5 6
LAKESIDE 2 ENE	4711	SAN DIEGO	25	32 52	116 54	450		7A	LA MESA IRRIG DIST	3
LAKE SPAULDING	4713	NEVADA	8	39 19	120 38	5156	[illegible]	5P	P G + E COMPANY	2 3 5 7
LAKE SPAULDING DAM	4714	NEVADA	8	39 20	120 38	4960	4P	4P	P G + E COMPANY	2 3 5 6
LAKE WOHLFORD	4726	SAN DIEGO	33	33 10	117 00	1500		MID	ESCONDIDO MTL WTR CO	C
LA MESA	4735	SAN DIEGO	25	32 46	117 01	528	5P	5P	LA MESA FIRE DEPT	2 3 5
LA MESA 1 NE	4736	SAN DIEGO	[illegible]	32 47	117 00	660		7A	LA MESA IRRIG DIST	3
LANCASTER	4747	LOS ANGELES	15	34 42	118 08	2352	MID	5P	SO CALIF EDISON CO	2 3 5
LA PANZA RANCH	4767	SN LUIS OBPO	24	35 23	120 10	1560		MID	JOHN S BOWMAN	C
LAS PLUMAS	4812	BUTTE	[illegible]	39 41	121 29	506	5P	5P	P G + E COMPANY	2 3 5
LAYTONVILLE	4851	MENDOCINO	7	39 42	123 29	1640		MID	EDWARD E DOWNING	C
LA ZACA FOXEN DIVIDE	4855	SNTA BARBARA	32	34 46	120 07	1470		VAR	US GEOLOGICAL SURVEY	S
LA ZACA SAN ANTONIO DIV	4858	SNTA BARBARA	32	34 42	120 11	970		VAR	US GEOLOGICAL SURVEY	S
LEBEC	4863	KERN	29	34 50	118 52	3583		8A	KERN CO FIRE DEPT	3
LECHUZA PATROL STATION FC 352 B	4867	LOS ANGELES	33	34 05	118 53	1530		4P	L A CO FIRE WARDEN	3 C
LE GRAND	4884	MERCED	27	37 14	120 15	255	5P	5P	MERCED CO FIRE DEPT	2 3 5
LEMON COVE	4890	TULARE	[illegible]	36 23	119 02	513	5P	5P	KAWEAH LEMON CO	2 3 5
LEWIS CR KINGS CANYON	4920	FRESNO	11	36 48	118 41	4650		VAR	U S WEATHER BUREAU	S
LINDSAY	4957	TULARE	9	36 11	119 04	395	7P	7P	FRANK DE CHAINE	2 3 [illegible]
LITTLE TUJUNGA GOLD CR	4986	LOS ANGELES	13	34 19	118 18	2750		MID	CORPS OF ENGINEERS	C
LIVE OAK CANYON FC 230C	4993	LOS ANGELES	26	34 07	117 44	1255		5P	C F ELDER	3
LIVERMORE	4997	ALAMEDA	4	37 41	121 47	480	[illegible]	[illegible]	INDEPENDENT WHSE CO	2 3 5
LIVORNA HEIGHTS	5000	CONTRA COSTA	4	37 52	122 01	450		[illegible]		3
LLANO SHAWNEE HILLS RCH	5002	LOS ANGELES	15	34 28	117 45	3820	6P	6P	MRS E A EBERLE	2 3 5 7
LOCKWOOD	5017	MONTEREY	24	35 58	121 05	1104		8A	ARCHIE M WEFERLING	3 C
LOCKWOOD MESA	5023	SAN DIEGO	33	32 59	117 15	200		7A	SAN DIEGO WATER CO	3
LODI	5032	SAN JOAQUIN	16	38 07	121 17	40	5P	5P	LODI SEWAGE TREAT PL	2 3 5 6
LOGAN MEADOWS	5040	MADERA	27	37 19	119 19	3000		VAR	SO CALIF EDISON CO	S
LOMPOC SEWAGE PLANT	5064	SNTA BARBARA	32	34 40	120 28	72	4P	4P	LOMPOC SEW TREAT PL	2 3 5
LONE PINE COTTONWOOD PH	5067	INYO	19	36 26	118 03	3950		MID	L A WTR + PWR DEPT	C
LONE TREE CANYON	5074	SAN JOAQUIN	27	37 37	121 23	420		8A	EDWARD C GERLACH	3
LONG BARN EXP STATION	5078	TUOLUMNE	37	38 11	120 01	5200		MID	U S FOREST SERVICE	C
#LONG BEACH	5082	LOS ANGELES	13	33 46	118 12	34	4P	4P	JOHN W TEED	2 3 5
LORAINE	5098	KERN	10	35 18	118 26	2720		MID	CHARLES W POOLE	C
LOS ALAMOS	5107	SNTA BARBARA	33	34 45	120 17	565		8A	HENRY R GEWE	3
#LOS ANGELES WB AIRPORT	5114	LOS ANGELES	13	33 56	118 23	99	MID	MID	U S WEATHER BUREAU	2 3 5 C
LOS ANGELES WB CITY	5115	LOS ANGELES	13	34 03	118 14	312	MID	MID	U S WEATHER BUREAU	2 3 5 C
LOS BANOS	5118	MERCED	27	37 03	120 51	125	5P	6A	ROGER C RICE	2 3 5
LOS BANOS ARBURUA RANCH	5119	MERCED	27	36 53	120 56	860		SS	ARBURUA RANCH	3
LOS GATOS	5123	SANTA CLARA	4	37 13	121 59	428	5P	5P	CITY FIRE DEPARTMENT	2 3 5
LOS PRIETOS RANGER STA	5147	SNTA BARBARA	32	34 32	119 48	1000		5P	U S FOREST SERVICE	3
LOST HILLS	5151	KERN	10	35 37	119 41	285		MID	KERN CO FSTRY + F D	C
LOWER KIBBEY RIDGE	5160	TUOLUMNE	37	38 01	119 53	6500		VAR	HETCH HETCHY WTR SUP	S
LOWER OTAY RESERVOIR	5162	SAN DIEGO	33	32 37	116 56	500		MID	SAN DIEGO WTR DEPT	C
LUCERNE VALLEY 2 W	5182	SAN BERDINO	6	34 27	116 59	2975	6P	6P	DONALD B WILLIAMS	2 3 5
LUCIA WILLOW SPRINGS	5184	MONTEREY	4	35 53	121 27	340		MID	STATE DIV OF HWYS	C
LYTLE CR FOOTHILL BLVD	5212	SAN BERDINO	28	34 07	117 20	1160		MID	CORPS OF ENGINEERS	C
LYTLE CREEK POWER HOUSE	5215	SAN BERDINO	28	34 12	117 27	2250		2P	SO CALIF EDISON CO	3
LYTLE CREEK RANGER STA	5218	SAN BERDINO	28	34 14	117 29	2720		8A	U S FOREST SERVICE	3 C
MADERA	5233	MADERA	27	36 58	120 04	270	8A	8A	STATE DIV OF FSTRY	2 3 5
MAD RIVER RANGER STA	5244	TRINITY	17	40 27	123 32	2775		8A	U S FOREST SERVICE	3
MAGIC MOUNTAIN	5256	LOS ANGELES	29	34 24	118 17	4450		MID	CORPS OF ENGINEERS	C
MAHNKE	5258	LAKE	23	38 52	122 47	2380		MID	MISS M L MAHNKE	C
MAMMOTH PASS	5284	MONO	19	37 37	119 02	9500		VAR	DEPT WATER RESOURCES	S
MANDEVILLE ISLAND	5296	SAN JOAQUIN	27	38 02	121 34	10	VAR	VAR	JESSE FIERRO	2 3 5 6
MANZANITA LAKE	5311	SHASTA	23	40 32	121 34	5850	8A	8A	US NAT PARK SERVICE	2 3 5 7
MANZANITA MOUNTAIN	5314	SNTA BARBARA	30	34 54	120 05	3125		MID	CORPS OF ENGINEERS	C
MARCH FIELD	5326	RIVERSIDE	28	33 54	117 15	1533		11P	U S AIR FORCE	3
MARICOPA	5338	KERN	10	35 05	119 23	680	8P	[illegible]	BANKLINE OIL COMPANY	[illegible] 3 5
MARIPOSA	5346	MARIPOSA	27	37 29	119 58	2011		9A	MRS GABRIELLE WILSON	3
MARKLEEVILLE	5356	ALPINE	3	38 42	119 47	5546		MID	ELOISE B FAIRBANKS	C
MARRE RANCH	5365	SNTA BARBARA	32	34 41	119 59	1450		VAR	US GEOLOGICAL SURVEY	S
MARTINEZ 3 S	5371	CONTRA COSTA	4	37 58	122 08	225		MID	MARGARET S PLUMMER	C
MARTINEZ 3 SSE	5372	CONTRA COSTA	4	37 58	122 08	278		9A	CHARLES P WEAVER	3
MARTINEZ FIRE STATION	5377	CONTRA COSTA	4	38 01	122 08	26	9A	9A	CITY FIRE DEPARTMENT	2 3 5
MARYSVILLE	5385	YUBA	8	39 09	121 35	62	10A	10A	MRS J BANTTARI	2 3 5
MATHER	5400	TUOLUMNE	37	37 53	119 51	4518		5P	CITY SAN FRANCISCO	3
MC CARTHY POINT RS	5444	TEHAMA	23	40 11	121 41	3800		VAR	U S WEATHER BUREAU	S
MC CLOUD	5449	SISKIYOU	21	41 16	122 08	3300	8A	8A	THOMAS WILLIAMS	2 3 5 7 C
MEADOW LAKE	5496	FRESNO	27	37 05	119 26	4485		7A	RADIO STATION KREM	3
MECCA 3 SE	5502	RIVERSIDE	6	33 33	116 02	-175	8A	8A	D B W ALEXANDER	2 3 5
MEDICINE LAKE	5505	SISKIYOU	12	41 35	121 37	6660		VAR	DEPT WATER RESOURCES	S
MENDOTA 1 NNW	5526	FRESNO	27	36 47	120 22	174		MID	HENRY E SCHREINER	C
MENDOTA DAM	5528	FRESNO	27	36 47	120 22	175		7A	FRANK F MOITOZA	3
MERCED FIRE STATION 2	5532	MERCED	14	37 18	120 29	169	4P	4P	CITY OF MERCED	2 3 5
MERCED 2	5535	MERCED	14	37 19	120 29	168		MID	MERCED IRRIG DIST	C
MERCEY HOT SPRINGS	5550	FRESNO	27	36 42	120 52	1165		5P	MERCEY HOT SPRINGS	3
MEYERS INSPECTION STA	5572	ELDORADO	36	38 51	120 01	6342		2P	STATE OF CALIFORNIA	3
MICHIGAN BLUFF	5586	PLACER	1	39 03	120 44	3500		MID	ROBERT C WHEELER	C
MIDDLETOWN	5598	LAKE	23	38 45	122 37	1122		8A	STATE DIV OF FSTRY	3
MIDDLEWATER	5612	KERN	10	35 30	119 49	803	5P	5A	UNION OIL CO OF CAL	2 3 5
MILFORD LAUFMAN RS	5623	LASSEN	18	40 08	120 21	4860		MID	U S FOREST SERVICE	C
MILL CREEK NO 2	5629	SAN BERDINO	28	34 05	117 02	2965	3P	3P	SO CALIF EDISON CO	2 3 5
MILL CREEK INTAKE	5632	SAN BERDINO	26	34 05	115 57	4958		MID	SO CALIF EDISON CO	C
MILO 5 NE	5669	TULARE	9	36 17	118 46	3400		MID	CHARLES F RUBY	C
MINERAL	5679	TEHAMA	23	40 21	121 36	4901	8A	8A	US NAT PARK SERVICE	2 3 5 7 C
MINERAL KING	5680	TULARE	9	36 26	118 35	7975		VAR	CORPS OF ENGINEERS	S
MIRANDA SPENGLER RANCH	5713	HUMBOLDT	7	40 12	123 46	400		5P	L A SPENGLER	3 C
MODESTO	5738	STANISLAUS	37	37 39	121 00	91	MID	MID	MODESTO IRRIG DIST	2 3 5
MODESTO 2	5741	STANISLAUS	37	37 38	121 00	92		MID	CITY OF MODESTO	C
MOJAVE	5756	KERN	6	35 03	118 10	2775		4P	KERN CO FIRE DEPT	3
MONACHE MEADOWS	5777	TULARE	10	36 13	118 10	8000		VAR	CORPS OF ENGINEERS	S
MONO LAKE	5779	MONO	38	38 01	119 09	6520	5P	5P	MONO INN	2 3 5 7
MONTAGUE 3 NE	5785	SISKIYOU	12	41 45	122 28	2640		MID	TOM W WILLIAMS	C
MONTEREY	5795	MONTEREY	4	36 36	121 54	335	SS	SS	ROBERT W JOHNSON	2 3 5
MONTGOMERY CREEK 2 SSW	5809	SHASTA	21	40 49	121 56	2100		MID	AARON SMITH	C
MOORPARK 1 SSE	5823	VENTURA	33	34 17	118 53	520		8A	US SOIL CON SERVICE	3
MOORPARK 3 SE	5825	VENTURA	33	34 15	118 51	635		MID	EVERETT RANCH	C
MOORPARK 3 NNW	5826	VENTURA	33	34 20	118 54	1050		MID	GEORGE H MERRIKEN	C
MORENA DAM	5840	SAN DIEGO	33	32 41	116 32	3000		MID	SAN DIEGO WATER CO	C
MORGAN HILL 2 E	5844	SANTA CLARA	4	37 08	121 37	225		8A	MRS THELMA F DOWNER	3
MORGAN HILL BOSSANA RCH	5847	SANTA CLARA	20	37 09	121 47	770		MID	LEONARD A BOSSANA	C
MORGAN HILL SCS	5853	SANTA CLARA	20	37 08	121 39	350		MID	US SOIL CON SERVICE	C
MORONGO VALLEY	5863	SAN BERDINO	6	34 03	116 34	2580		7A	CORPS OF ENGINEERS	3
MOUNTAIN PASS	5890	SAN BERDINO	6	35 28	115 32	4735	SS	SS	MT PASS SERVICE STA	2 3 5
MOUNT BRECKENRIDGE	5903	KERN	10	35 27	118 35	7485	5P	5P	T V STATION KERO	2 3 5
MOUNT DANAHER	5909	ELDORADO	1	38 45	120 40	3408		8A	STATE DIV OF FSTRY	3 C
MOUNT DIABLO NORTH GATE	5915	CONTRA COSTA	4	37 52	121 56	2100	7A	7A	CAL DIV BEACH + PARK	2 3 5
MOUNT DIABLO STATE PARK HEADQUARTERS	5916	CONTRA COSTA	4	37 51	121 56	1600		MID	CAL DIV BEACH + PARK	C
MOUNT HAMILTON	5933	SANTA CLARA	4	37 20	121 39	4206	11P	11P	U S WB OBSERVER	2 3 5 7
MOUNT HEBRON 9 E	5940	SISKIYOU	12	41 46	121 50	4396		6P	LEWIS D PARSONS	3
MOUNT HEBRON RANGER STA	5941	SISKIYOU	12	41 47	122 00	4250	8A	8A	U S FOREST SERVICE	2 3 5
MOUNT MADONNA	5973	SANTA CRUZ	20	37 01	121 43	1800		MID	JACK I SCHELL	C
MOUNT SHASTA SLOPE	5982	SISKIYOU	23	41 22	122 14	7500		VAR	DEPT WATER RESOURCES	S
MOUNT SHASTA WB CITY	5983	SISKIYOU	23	41 19	122 19	3544	MID	MID	U S WEATHER BUREAU	2 3 5 7 C
MOUNT TAMALPAIS 1 S	5995	MARIN	17	37 55	122 34	950		MID	CAL DIV BEACH + PARK	C
MOUNT WILSON FC 338 B	6006	LOS ANGELES	13	34 14	118 04	5709	4P	4P	U S WB OBSERVER	[illegible] 3 5 7 C
MUIR WOODS	6027	MARIN	17	37 54	122 34	140		9A	MUIR WOODS NAT MON	3
MUMBO BASIN	6032	TRINITY	35	41 12	122 32	5700		VAR	DEPT WATER RESOURCES	S
MURCELL RANCH	6035	RIVERSIDE	33	33 32	116 46	3705		8A	CORPS OF ENGINEERS	3
NAPA	6065	NAPA	17	38 18	122 17	16		7A	EARL S GIPSON	3
#NAPA STATE HOSPITAL	6074	NAPA	17	38 17	122 16	60	5P	8A	JOHN F ALLEMANT	2 3 5
NEEDLES	6115	SAN BERDINO	5	34 50	114 36	480		MID	CITY OF NEEDLES	C
NEEDLES CAA AIRPORT	6118	SAN BERDINO	5	34 46	114 37	913	MID	MID	U S CIVIL AERO ADM	2 3 5
NEENACH	6122	LOS ANGELES	15	34 48	118 35	2885		5P	L A WTR + PWR DEPT	3
NEVADA CITY	6136	NEVADA	8	39 16	121 02	2600	8A	8A	CITY OF NEVADA CITY	2 3 5
NEWARK	6144	ALAMEDA	4	37 31	122 02	14	8A	8A	LESLIE SALT COMPANY	2 3 5 6
NEWBURY PARK 2 WNW	6147	VENTURA	33	34 11	118 57	685		MID	BORCHARD RANCH	C
NEWBURY PARK 4 SW	6149	VENTURA	33	34 09	118 58	780		7A	RANCHO SIERRA VISTA	3
NEWHALL SOLEDAD FC 32 C	6162	LOS ANGELES	29	34 23	118 32	1243		4P	L A CO FIRE WARDEN	3
NEWHALL U S RANGER STA	6164	LOS ANGELES	29	34 22	118 31	1342		MID	U S FOREST SERVICE	C
#NEWMAN	6168	STANISLAUS	27	37 19	121 02	91	5P	9A	RAY S WADE	2 3 5
NEWPORT BEACH HARBOR	6175	ORANGE	33	33 36	117 53	8	5P	5A	NEWPORT HARBOR DEPT	2 3 5
NICOLAUS	6193	SUTTER	8	38 54	121 35	47		7A	MRS NELLIE WEBB	3
NILAND	6197	IMPERIAL	[illegible]	33 17	115 31	-55		7A	IMPERIAL IRRIG DIST	3
NORTH FORK RANGER STA	6252	MADERA	27	37 14	119 30	2630	8A	8A	U S FOREST SERVICE	2 3 5
#NORTH HOLLYWOOD	6256	LOS ANGELES	13	34 10	118 23	619	5P	5P	SN FERNDO VLY TIMES	2 3 5
NOVATO 8 WNW	6290	MARIN	17	38 08	122 43	350		MID	EDWARD L THOMPSON	C
OAKDALE WOODWARD DAM	6305	STANISLAUS	34	37 52	120 52	215	8A	8A	S SN JOAQUIN IR DIST	2 3 5 6
OAK KNOLL RANGER STA	6328	SISKIYOU	12	41 50	122 51	1963		8A	U S FOREST SERVICE	[illegible]
OAKLAND	6332	ALAMEDA	4	37 47	122 10	440	6P	7P	EARLE G LINSLEY	2 3 5
#OAKLAND WB AIRPORT	6335	ALAMEDA	4	37 44	122 12	3	MID	MID	U S WEATHER BUREAU	2 3 5 C
OAKVILLE 1 WNW	6351	NAPA	17	38 27	122 25	160		12M	ALLARD A CALKINS JR	3
OAKVILLE 4 SW	6354	NAPA	17	38 23	122 28	1485		MID	RICHARD PLEINER	C
OCCIDENTAL	6370	SONOMA	17	38 25	122 59	1000		7A	ANDREW J BLANEY	3
#OCEANSIDE CAMP PENDLETON	6377	SAN DIEGO	33	33 13	117 24	60	4P	4P	U S MARINE CORPS	2 3 5
OCEANSIDE PUMPING PLANT	6379	SAN DIEGO	33	33 13	117 21	31		MID	CITY OF OCEANSIDE	C
OCOTILLO	6383	SAN DIEGO	6	33 09	116 08	170		8A	CORPS OF ENGINEERS	3
OILFIELDS JOAQUIN RIDGE	6395	FRESNO	27	36 18	120 24	3620		VAR	U S WEATHER BUREAU	S
OJAI	6399	VENTURA	33	34 27	119 15	750	5P	5P	VENTURA CO FIRE DEPT	2 3 5
OLINDA	6432	ORANGE	26	33 55	117 51	520		8A	CORPS OF ENGINEERS	3
ONO	6455	SHASTA	23	40 29	122 37	980		7A	ALMA L GREEN	3
OPIDS CAMP FC 57 B-E	6465	LOS ANGELES	26	34 15	118 06	4250	5P	5P	L B UNFD SCHOOL DIST	2 3 5 C
ORANGE COUNTY RESERVOIR	6473	ORANGE	26	33 56	117 53	600		MID	CORPS OF ENGINEERS	C
ORANGE COVE	6476	FRESNO	9	36 37	119 18	431	10A	10A	ORANGE COVE CIT ASSN	2 3 5
ORICK PRAIRIE CREEK PK	6498	HUMBOLDT	17	41 20	124 02	161	4P	4P	CAL DIV BEACH + PARK	2 3 5
ORINDA BOWMAN	6502	CONTRA COSTA	4	37 52	122 10	550	7P	7P	ARTHUR W BOWMAN	2 3 5
ORLAND	6506	GLENN	23	39 45	122 12	254	8A	[illegible]	ORLAND UNIT WU ASSN	2 3 5
ORLEANS	6508	HUMBOLDT	12	41 18	123 32	403	6P	6P	E J ANDERSON	2 3 5
OROVILLE 1 WSW	6521	BUTTE	8	39 30	121 34	160	11A	11A	CITY OF OROVILLE	2 3 5
OROVILLE 7 SE	6523	BUTTE	8	39 26	121 29	530	6A	6A	ALBERT E PALMER	2 3 5

Station	Index No.	County	Drainage	Latitude	Longitude	Elevation	Observation Time Temp.	Observation Time Precip.	Observer	Refer To Tables
OROVILLE BRIDGE	6525	BUTTE	8	39 31	121 34	220		7A	ROBERT E SKINNER	3
OROVILLE RANGER STATION	6528	BUTTE	8	39 32	121 34	300		MID	STATE DIV OF FSTRY	C
OSTRANDER LAKE	6552	MARIPOSA	14	37 38	119 33	8600		VAR	DEPT WATER RESOURCES	S
OXNARD	6569	VENTURA	33	34 11	119 10	45	4P	8A	AMER CRYSTAL SUG CO	2 3 5
OZENA	6576	VENTURA	3[illegible]	34 42	119 19	3705		5P	WHEATLEYS RANCH	3
PACHECO PASS	6583	MERCED	27	37 04	121 11	850		MID	U S BUR RECLAMATION	C
PACIFIC HOUSE	6597	ELDORADO	1	38 45	120 30	3440		8A	FLOYD R POOLE	3
PACOIMA DAM FC 3[illegible] A-E	6602	LOS ANGELES	13	34 20	118 24	1500		5P	E K BARR	3
PAICINES OHRWALL RANCH	6610	SAN BENITO	29	36 44	121 22	920		12M	JOHN P OHRWALL	3
PALMDALE	6624	LOS ANGELES	6	34 35	118 07	2655	5P	5P	PALMDALE IRRIG DIST	2 3 5
PALMDALE 2 NE	6625	LOS ANGELES	6	34 36	118 06	2583		MID	PALMDALE IRRIG DIST	C
PALMDALE CAA AIRPORT	6627	LOS ANGELES	6	34 38	118 05	2517	MID	MID	US CIVIL AERO ADM	2 3 5
PALM SPRINGS	6635	RIVERSIDE	6	33 49	116 32	411	5P	5P	PALM SPGS FIRE DEPT	2 3 5
PALO ALTO CITY HALL	6646	SANTA CLARA	4	37 27	122 08	23	8A	8A	ENGINEERING DEPT	2 3 5 C
PALOMA	665[illegible]	MONTEREY	24	36 21	121 30	1835		5P	JAMES A BELL	3
PALOMAR MTN OBSERVATORY	6657	SAN DIEGO	33	33 21	116 51	5560	1P	MID	PALOMAR OBSERVATORY	2 3 5 7 C
PALOS VERDES EST FC 43[illegible]	6663	LOS ANGELES	33	33 48	118 23	250		5P	R W HIATT	3
PANOCHE	6675	SAN BENITO	27	36 36	120 50	1265		SS	MISS LILY BERG	3
PANOCHE JUNCTION	6678	FRESNO	27	36 33	120 29	500	5P	5P	P G + E COMPANY	2 3 5
PARADISE MEADOW	6688	TUOLUMNE	37	38 03	119 40	7700		VAR	HETCH HETCHY WTR SUP	S
PARKER RESERVOIR	6699	SAN BERDINO	5	34 17	114 10	738	7A	7A	METRO WATER DISTRICT	2 3 5 C
PARKFIELD	6703	MONTEREY	24	35 53	120 26	1482		7A	HERBERT H DURHAM	3
PARKFIELD 8 NNW	6708	FRESNO	27	36 01	120 29	2640		MID	MARCELENE ROBERTS RH	C
PASADENA	6719	LOS ANGELES	13	34 09	118 09	864	4P	4P	PASADENA WATER DEPT	2 3 5
PASKENTA RANGER STATION	6726	TEHAMA	23	39 53	122 33	755		8A	U S FOREST SERVICE	3 C
PASO ROBLES	6730	SN LUIS OBPO	24	35 38	120 41	700	5P	5P	LESTER M FRENCH	2 3 5
PASO ROBLES 3 NNW	6736	SN LUIS OBPO	24	35 40	120 43	815		MID	HARRY E WERNER	C
PASO ROBLES CAA AIRPORT	6742	SN LUIS OBPO	24	35 40	120 38	803	MID	MID	U S CIVIL AERO ADM	2 3 5
PATTIWAY	6754	KERN	10	34 56	119 23	3868		7A	HUDSON RANCH	3
PAYNES CREEK	6761	TEHAMA	23	40 20	121 54	1850		7A	HORACE L ROGERS	3
PEAR LAKE	6767	TULARE	9	36 36	118 40	9700		VAR	CORPS OF ENGINEERS	S
PENDOLA GUARD STATION	6791	SNTA BARBARA	32	34 31	119 34	1620		6P	U S FOREST SERVICE	3
PERRIS 1 WSW	6818	RIVERSIDE	33	33 47	117 15	1602	5P	5P	CLOSED 6/5/57	
PETALUMA FIRE STATION 2	6826	SONOMA	17	38 14	122 38	16	5P	5P	PETALUMA FIRE DEPT	2 3 5
PETALUMA 1 N	6829	SONOMA	17	38 15	122 38	30		MID	VICTOR E CHAIX	C
PIEDRA	6857	FRESNO	11	36 48	119 23	580		7A	MRS IDA H AKERS	3
PINE CANYON PATROL STATION FC 321 E	6891	LOS ANGELES	29	34 40	118 26	3275		5P	L A CO FIRE WARDEN	3
PINNACLES NATIONAL MON	6926	SAN BENITO	20	36 29	121 11	1300	4P	4P	US NAT PARK SERVICE	2 3 5
PISMO BEACH	6943	SN LUIS OBPO	4	35 08	120 38	80	5P	5P	POLICE DEPARTMENT	2 3 5
PIT RIVER POWER HOUSE 5	6946	SHASTA	21	40 59	121 59	1458		5P	P G + E COMPANY	3
PITTS RANCH	6950	LAKE	23	38 56	122 52	1550		8A	AUBREY W PITTS	3
PLACERVILLE	6960	ELDORADO	1	38 44	120 48	1890	8A	8A	P G + E COMPANY	2 3 5
PLACERVILLE IFG	6962	ELDORADO	1	38 44	12[illegible] 44	2755	8A	8A	INST FST GENETICS	2 3 5 6
PLACERVILLE 1 W	6963	ELDORADO	1	38 44	120 49	1785		MID	CITY OF PLACERVILLE	C
PLEASANT HILL 1 NW	6982	CONTRA COSTA	4	37 57	122 05	60		MID	LOUIS M BAUMFALK	C
PLYMOUTH	7000	AMADOR	16	38 29	120 51	1096		8A	LORRIN L CRAIN	3
POINT ARENA	7009	MENDOCINO	17	38 55	123 42	224		MID	GEORGE E HOLMES	C
POINT ARENA LIGHT STA	7011	MENDOCINO	17	38 57	123 44	60	11P	11P	U S COAST GUARD	2 3 5
POINT ARGUELLO USCG	7016	SNTA BARBARA	33	34 33	120 36	63	11P	11P	U S COAST GUARD	2 3 5
POINT PIEDRAS BLANCAS	7024	SN LUIS OBPO	4	35 40	121 17	32	11P	11P	U S COAST GUARD	2 3 5
POMONA	7050	LOS ANGELES	26	34 04	117 46	855	5P	5P	J E ADAMSON	2 3 5
PORT CHICAGO NAVAL DEP	7070	CONTRA COSTA	4	38 01	122 01	5	8A	8A	U S NAVAL MAGAZINE	2 3 5
PORTERVILLE	7077	TULARE	9	36 04	119 01	393	8A	8A	JOHN H DAYBELL	2 3 5
PORTOLA	7085	PLUMAS	8	39 48	120 28	4838	4P	4P	I C BALDWIN	2 3 5 C
PORTUGUESE MEADOW	7093	TULARE	1[illegible]	35 48	118 34	7000		VAR	CORPS OF ENGINEERS	S
POSEY 3 E	7096	TULARE	10	35 48	118 38	4920	SS	7A	WILLIAM R BOOTH	2 3 5
POST CORRAL MEADOW	7097	FRESNO	11	37 07	118 54	8215		VAR	CORPS OF ENGINEERS	S
POTRERO SECO	7105	VENTURA	32	34 38	119 26	4850		MID	CORPS OF ENGINEERS	C
POTTER VALLEY 3 NNW	7107	MENDOCINO	22	39 22	123 07	1020		MID	OTTO R HUGHES	C
POTTER VALLEY 3 SE	7108	MENDOCINO	22	39 18	123 04	1100		MID	RUSSELL E NEAR	C
POTTER VALLEY PWR HOUSE	7109	MENDOCINO	22	39 22	123 08	1014	3P	3P	P G + E COMPANY	2 3 5
POWAY VALLEY	7111	SAN DIEGO	33	32 57	117 04	440		5P	POMERADO SOIL CON DT	3
PRADO DAM	7123	RIVERSIDE	28	33 53	117 38	570		MID	CORPS OF ENGINEERS	C
PRIEST VALLEY	7150	MONTEREY	24	36 10	120 41	2390	7A	7A	RUTH E MYERS	2 3 5
QUAKING ASPEN	7179	TULARE	10	36 07	118 32	7200		VAR	CORPS OF ENGINEERS	S
QUINCY RANGER STATION	7195	PLUMAS	8	39 56	120 57	3409	8A	8A	U S FOREST SERVICE	2 3 5
QUINN RANGER STATION	7205	TULARE	10	36 20	118 35	8300		VAR	CORPS OF ENGINEERS	S
RAMONA SPAULDING	7231	SAN DIEGO	33	33 04	116 51	1470	6P	6P	LOUIS B SPAULDING	2 3 5
RANCHITA	7244	SAN DIEGO	33	33 12	116 32	4000		7A	CORPS OF ENGINEERS	3
RANDSBURG	7253	KERN	15	35 22	117 39	3570	6P	6P	KERN CO FIRE DEPT	2 3 5
RAYWOOD FLATS	7259	SAN BERDINO	6	34 03	116 49	6620		5P	CALIF ELEC POWER CO	3
RED BLUFF WB AIRPORT	7292	TEHAMA	23	40 09	122 15	341	MID	MID	U S WEATHER BUREAU	2 3 5 C
REDDING FIRE STA NO 2	7296	SHASTA	23	40 35	122 24	577	5P	5P	REDDING FIRE CHIEF	2 3 5 C
REDLANDS	7306	SAN BERDINO	28	34 03	117 11	1318	MID	2P	REDLANDS DAILY FACTS	2 3 5
REDWOOD CITY	7339	SAN MATEO	4	37 29	122 14	31	5P	5P	CITY FIRE DEPT STA 2	2 3 5
REDWOOD VALLEY	7351	MENDOCINO	22	39 16	123 12	718		MID	THOMAS M JAMESON	C
REPRESA	7370	SACRAMENTO	1	38 42	121 10	305		MID	FOLSOM STATE PRISON	3
#RICHMOND	7414	CONTRA COSTA	4	37 56	122 21	55	4P	4P	CITY OF RICHMOND	2 3 5
RICHMOND FIELD STATION	7416	CONTRA COSTA	4	37 55	122 20	10	8A	5P	RAY KRONE	2 3 5 6
RIVERSIDE FIRE STA NO 3	7470	RIVERSIDE	28	33 57	117 24	820	5P	5P	RIVERSIDE FIRE DEPT	2 3 5
RIVERSIDE CITRUS EXPERIMENT STATION	7473	RIVERSIDE	28	33 58	117 20	1045	8A	8A	CITRUS EXP STATION	2 3 5 6 C G
ROBERTSON FLAT	7492	PLACER	2	39 10	120 30	6250		VAR	CORPS OF ENGINEERS	S
ROCK CREEK	7510	INYO	19	37 27	118 44	9700		VAR	DEPT WATER RESOURCES	S
ROCKLIN	7516	PLACER	1	38 48	121 14	239	6A	6A	RAYMOND H JOHNSON	2 3 5
ROSE MARIE MEADOW	7560	FRESNO	27	37 19	118 52	10000		VAR	SO CALIF EDISON CO	S
ROUND MEADOW	7579	TULARE	10	35 58	118 21	9000		VAR	CALIF STATE ENG	S
ROUND MOUNTAIN	7580	SHASTA	23	40 48	121 57	2010		7A	LLOYD D COMPTON	3
RUNNING SPRINGS	7600	SAN BERDINO	28	34 12	117 05	6000		MID	STATE DIV OF HWYS	C
SACHES SPRINGS	7623	TUOLUMNE	37	38 06	119 51	7900		VAR	HETCH HETCHY WTR SUP	S
SACRAMENTO WB AIRPORT	7630	SACRAMENTO	23	38 31	121 30	17	MID	MID	U S WEATHER BUREAU	2 3 5 C
#SACRAMENTO WB CITY	7633	SACRAMENTO	23	38 35	121 30	25	MID	MID	U S WEATHER BUREAU	2 3 5 C
SADDLE CAMP RANGER STA	7637	TEHAMA	23	40 10	122 48	3850		VAR	U S WEATHER BUREAU	S
SAGEHEN CREEK	7641	NEVADA	36	39 26	120 14	6337		5P	UNIVERSITY OF CALIF	3
SAINT HELENA	7643	NAPA	17	38 30	122 28	255	6P	6P	EDWIN L PAULSON	2 3 5
SAINT HELENA 4 WSW	7646	NAPA	17	38 30	122 32	1792		MID	EDWIN H LEARNED	C
SAINT HELENA 7 NE	7649	NAPA	23	38 34	122 22	1050		MID	CLARA B ABREAU	C
SAINT JOHN	7656	GLENN	23	39 43	122 00	145		7A	JAMES A STURGEON	3
SAINT MARYS COLLEGE	7661	CONTRA COSTA	4	37 50	122 06	625	5P	5P	BROTHER V BENEDICT	2 3 5 C
SALINAS CAA AIRPORT	7669	MONTEREY	24	36 40	121 36	74	MID	MID	U S CIVIL AERO ADM	2 3 5
SALINAS DAM	7672	SN LUIS OBPO	24	35 20	120 30	1350		8A	SN LUIS OBPO CO FCD	3
SALSIPUEDES GAGING STA	7681	SNTA BARBARA	32	34 35	120 24	250		VAR	US GEOLOGICAL SURVEY	S
SALSIPUEDES JALAMA DIV	7684	SNTA BARBARA	32	34 32	120 23	1150		VAR	US GEOLOGICAL SURVEY	S
SALT SPRINGS PWR HOUSE	7689	AMADOR	16	38 30	120 13	3700	3P	3P	P G + E COMPANY	2 3 5 6 S
SALYER RANGER STATION	7698	TRINITY	35	40 53	123 35	623	8A	8A	U S FOREST SERVICE	2 3 5
SAN ANDREAS 3 S	7702	CALAVERAS	2	38 09	120 41	1100		7A	CALAVERAS CEMENT CO	3
SAN ANTONIO CYN MOUTH	7711	LOS ANGELES	28	34 10	117 40	2394	4P	4P	SO CALIF EDISON CO	2 3 5
SAN ANTONIO SANTA MARIA	7713	SNTA BARBARA	33	34 49	120 21	1000		VAR	US GEOLOGICAL SURVEY	S
SAN BENITO	7719	SAN BENITO	20	36 31	121 05	1360		MID	JOHN M SHIELDS	C
SAN BERNARDINO CO HOSP	7723	SAN BERDINO	28	34 08	117 16	1125	6P	6P	S B COUNTY HOSPITAL	2 3 5
SAN CLEMENTE DAM	7731	MONTEREY	4	36 26	121 42	600		7A	CALIF WTR + TEL CO	3
SANDBERG PATROL STATION FC 130 B	7734	LOS ANGELES	29	34 45	118 43	4025		4P	L A CO FIRE WARDEN	3
SANBERG WB	7735	LOS ANGELES	29	34 45	118 44	4517	MID	MID	U S WEATHER BUREAU	2 3 5 7 C
#SAN DIEGO WB AIRPORT	7740	SAN DIEGO	33	32 44	117 10	19	MID	MID	U S WEATHER BUREAU	2 3 5 C
SAN DIMAS FIRE WRD FC95	7749	LOS ANGELES	26	34 06	117 48	960		5P	L A CO FIRE WARDEN	3
SAN DIMAS TANBARK FLAT	7750	LOS ANGELES	26	34 12	117 46	2750		MID	U S FOREST SERVICE	C G
SAN FELIPE BELL STATION	7755	SANTA CLARA	20	37 02	121 19	355		MID		C
SAN FERNANDO	7759	LOS ANGELES	13	34 16	118 28	965	6P	6P	S F HEIGHTS LEMON AN	2 3 5
SAN FERNANDO PH 3	7762	LOS ANGELES	13	34 19	118 30	1248		MID	CORPS OF ENGINEERS	C
#SAN FRANCISCO CALIF ACADEMY OF SCIENCES	7765	SAN FRANCISCO	4	37 46	122 28	245	4P	4P	CALIF ACADEMY OF SCI	2 3 5 C
SAN FRANCISCO RICHMOND SUNSET	7767	SAN FRANCISCO	4	37 47	122 30	18		MID	CITY SAN FRANCISCO	C
#SAN FRANCISCO WB AP	7769	SAN MATEO	4	37 37	122 23	8	MID	MID	U S WEATHER BUREAU	2 3 5 C
#SAN FRANCISCO FEDERAL BUILDING	7772	SAN FRANCISCO	4	37 47	122 25	52	MID	MID	U S WEATHER BUREAU	2 3 5 C
SAN GABRIEL CANYON PH	7776	LOS ANGELES	26	34 09	117 54	744		5P	PASADENA WATER DEPT	3
SAN GABRIEL DAM FC425BE	7779	LOS ANGELES	26	34 12	117 52	1481		5P	E K DE VORE	3 C
SAN GABRIEL FIRE DEPT	7785	LOS ANGELES	13	34 06	118 06	400	4P	4P	CITY FIRE DEPARTMENT	2 3 5
SAN GREGORIO 3 SE	7807	SAN MATEO	4	37 18	122 20	355	5P	5P	POMPONIO RANCH	2 3 5
SAN JACINTO	7810	RIVERSIDE	33	33 48	116 59	1550	7P	7P	BYRON JOHANSEN	2 3 5
SAN JACINTO RANGER STA	7813	RIVERSIDE	33	33 47	116 58	1560		MID	STATE DIV OF FSTRY	C
SAN JOAQUIN EXP RANGE	7817	MADERA	27	37 05	119 44	1470		MID	U S FOREST SERVICE	C
#SAN JOSE	7821	SANTA CLARA	4	37 20	121 53	95	MID	MID	E O BILLWILLER	2 3 5 C
SAN JUAN BAUTISTA	7834	SAN BENITO	20	36 49	121 31	550		MID	MRS M A BINGHAM	C
SAN JUAN GUARD STATION	7837	ORANGE	33	33 36	117 31	730		MID	CORPS OF ENGINEERS	C
SAN LUIS OBISPO POLY	7851	SN LUIS OBPO	4	35 18	120 40	300	7A	7A	JOHN H PEROZZI	2 3 5 C
SAN MARCOS RANCH	7861	SNTA BARBARA	32	34 33	119 52	800	7A	7A	U S BUR RECLAMATION	2 3 5 C
#SAN MATEO	7864	SAN MATEO	4	37 34	122 20	30	5P	5P	CITY FIRE DEPARTMENT	2 3 5
SAN NICOLAS ISLAND	7870	VENTURA	33	33 14	119 28	502		MID	U S NAVY	C
#SAN PEDRO	7876	LOS ANGELES	33	33 43	118 16	1[illegible]	5P	5P	MARINE EXCHANGE	2 3 5
#SAN RAFAEL	7880	MARIN	17	37 58	122 32	31	5P	5P	CITY ENGINEER	2 3 5
SAN RAMON 1 SSW	7882	CONTRA COSTA	4	37 46	121 59	555		MID	HOWARD C WIEDEMANN	C
SANTA ANA FIRE STATION	7888	ORANGE	28	33 45	117 52	115	5P	5P	SANTA ANA FIRE DEPT	2 3 5
SANTA ANA RIVER PH 3	7891	SAN BERDINO	28	34 07	117 07	1980		MID	CORPS OF ENGINEERS	C
SANTA ANA RIVER PH NO 1	7894	SAN BERDINO	28	34 08	117 04	2765	1P	1P	SO CALIF EDISON CO	2 3 5
SANTA ANITA FERN FC 432	7897	LOS ANGELES	13	34 12	118 01	2035		5P	G ROBINSON	3
SANTA BARBARA	7902	SNTA BARBARA	33	34 26	119 42	100	5P	5P	S BARBARA FIRE DEPT	2 3 5 C
SANTA BARBARA CAA AP	7905	SNTA BARBARA	33	34 26	119 50	9	MID	MID	U S CIVIL AERO ADM	2 3 5
SANTA BARBARA POTRERO	7908	SNTA BARBARA	30	34 47	119 39	52[illegible]0		MID	CORPS OF ENGINEERS	C
SANTA BARBARA TV PEAK	7909	SNTA BARBARA	32	34 32	119 57	4[illegible]00		5P	TV STATION KEYT	3
SANTA CLARA UNIVERSITY	7912	SANTA CLARA	4	37 21	121 56	88	5P	5P	UNIV OF SANTA CLARA	2 3 5
SANTA CRUZ	7916	SANTA CRUZ	4	36 59	122 01	125	5P	5P	ROBERT E BURTON	2 3 5
SANTA FE DAM	7926	LOS ANGELES	13	34 07	117 58	427		8A	CORPS OF ENGINEERS	3 C
SANTA MARGARITA 2 SW	7930	SN LUIS OBPO	24	35 22	120 38	1250		6P	CLARENCE MC KUSICK	3
SANTA MARGARITA BOOSTER	7933	SN LUIS OBPO	24	35 23	120 38	1153		8A	JOHN E JONES JR	3
SANTA MARIA	7940	SNTA BARBARA	30	34 57	120 26	224	8A	8A	A A HOWARD	2 3 5
SANTA MARIA 14 ENE	7942	SNTA BARBARA	30	35 01	120 12	815		7A	JAMES R JENSEN	3
SANTA MARIA WB AIRPORT	7946	SNTA BARBARA	30	34 54	120 27	238	MID	MID	U S WEATHER BUREAU	2 3 5 C
SANTA MONICA	7950	LOS ANGELES	33	34 01	118 29	80		4P	CITY SANTA MONICA	3
#SANTA MONICA PIER	7953	LOS ANGELES	33	34 01	118 30		5P	5P	S M LIFEGUARD SER	2 3 5
SANTA PAULA	7957	VENTURA	29	34 21	119 04	265	8A	8A	ERVIN D STUART	2 3 5
SANTA PAULA 3 SE	7959	VENTURA	33	34 20	119 01	2250		MID	SHELL OIL CO	C
SANTA ROSA	7965	SONOMA	22	38 27	122 43	167	7A	7A	CLARENCE S NEWBERRY	2 3 5
SANTA SUSANA 4 NNE	7973	VENTURA	33	34 20	118 42	1520		MID	CERRO VIEJO RANCH	C
SANTA YNEZ	7976	SNTA BARBARA	32	34 37	120 06	600		MID	SNTA YNEZ HIGH SCHL	C
SANTIAGO DAM	7987	ORANGE	28	33 48	117 43	1025		8A	CORPS OF ENGINEERS	3 C
SAUGUS POWER PLANT NO 1	8014	LOS ANGELES	29	34 35	118 27	2105		6A	L A PWR + LIGHT DEPT	3
SAWYERS BAR RANGER STA	8025	SISKIYOU	12	41 18	1[illegible]3 [illegible]8	2169		8A	U S FOREST SERVICE	3
#SCOTIA	8045	HUMBOLDT	7	40 29	124 06	139	8A	8A	PACIFIC LUMBER CO	2 3 5
SEARSVILLE LAKE	8068	SAN MATEO	4	37 24	122 14	350		8A	AUSTIN CLAPP	3
SEBASTOPOL 4 S	8072	SONOMA	22	38 21	122 50	175		MID	WILLIAM G SANDERS	C
SEPULVEDA DAM	8092	LOS ANGELES	13	34 10	118 28	740		8A	CORPS OF ENGINEERS	3 C
(A) SHAFFER TOOL WORKS BREA	8119	ORANGE	26	33 55	117 54	360		8A	SEE NAME CHANGE END OF INDEX	
SHASTA DAM	8135	SHASTA	23	40 43	122 25	1076	8A	8A	U S BUR RECLAMATION	2 3 5 6 C
SHELL ABSORPTION PLANT	8158	LOS ANGELES	26	33 57	117 54	800		9A	CORPS OF ENGINEERS	3
SHINGLE	8173	ELDORADO	1	38 40	120 55	1375		7A	THEODORE B HEUSNER	3
SIERRA CITY	8207	SIERRA	8	39 34	120 38	4182	8A	8A	HARRY H ROEBER	2 3 5 7
SIERRA MADRE 1 N	8210	LOS ANGELES	13	34 10	118 04	1153	6P	6P	MISS E MC KINNEY	2 3 5
SIERRAVILLE RANGER STA	8218	SIERRA	8	39 35	120 22	4975	8A	8A	U S FOREST SERVICE	2 3 5 7 C
SIGNAL HILL FC 415	8230	LOS ANGELES	13	33 48	118 10	115		5P	GEORGE I OSBORNE	3 C
SILVERADO RANGER STA	8243	RIVERSIDE	28	33 45	117 40	1100		MID	CORPS OF ENGINEERS	C
SIMI 3 E	8258	VENTURA	33	34 16	118 44	920		MID	SIMI FIRE STATION	C
SISQUOC SOUTH FORK CAMP	8266	SNTA BARBARA	30	34 46	119 46	2500		MID	CORPS OF ENGINEERS	C
SKAGGS SPRINGS	8272									
LAS LOMAS RANCH	8272	SONOMA	22	38 41	123 08	1930		8A	JOHN K LEITHOLD	3
SLACK CANYON	8276	MONTEREY	24	36 05	120 40	1730		MID	CALIF DIV OF FSTRY	C
SLOUGHHOUSE 6 SE	8293	SACRAMENTO	16	38 28	121 05	160		8A	ORIN W VAN VLECK	3
SMITH RIVER 3 WNW	8311	DEL NORTE	17	41 57	124 12	25		8A	WILLIAM M RILEY	3
SNOW CREEK UPPER	8317	RIVERSIDE	6	33 52	116 41	1940		9A	PALM SPRINGS WTR CO	3
SNOW FLAT	8318	MARIPOSA	14	37 50	119 30	8700		VAR	DEPT WATER RESOURCES	
SODA SPRINGS	8331	NEVADA	8	39 19	120 23	6750	8A	8A	ARTHUR COUILLARD	2 3 5 7 C
SOLEDAD	8338	MONTEREY	24	36 26	121 19	204		8A	JAN M JACOBSEN	3
SOMESBAR 1 W	8346	HUMBOLDT	12	41 23	123 29	550		8A	EARL S BELLMAN	3
SOMIS 2 NNW	8347	VENTURA	33	34 17	119 00	510		MID	RICHARD BARD JR	C
SOMIS 3 NE	8348	VENTURA	33	34 17	118 58	490		8A	LAWTON INVESTMENT CO	3
SOMIS 3 NW	8349	VENTURA	33	34 17	119 03	51		8A	BERYLWOOD INVEST CO	3
SOMIS 5 WNW	8350	VENTURA	33	34 17	119 04	520		MID	JOHN DE RONI	C
SONOMA	8351	SONOMA	17	38 17	122 27	20	5P	5P	LAURENCE W DICKEY	2 3 5
SONORA	8353	TUOLUMNE	37	37 59	120 23	1830	8A	8A	P G + E COMPANY	2 3 5
S E FARALLON	8376	SAN FRANCISCO	4	37 42	123 00	27		MID	U S COAST GUARD	C
SO ENTRANCE YOSEMITE NP	8380	MARIPOSA	14	37 30	119 38	5135	4P	4P	US NAT PARK SERVICE	2 3 5 7
SOUTH LAKE	8406	INYO	19	37 10	118 34	9500		VAR	CALIF ELEC POWER CO	
SPADRA PACIFIC COLONY FC 356 C	8436	LOS ANGELES	26	34 03	117 49	690		4P	R S HUTCHINSON	3 C
SPRECKELS HWY BRIDGE	8446	MONTEREY	24	36 36	121 41	60		8A	MRS W B HENNES	3
SPRINGVILLE 7 ENE	8455	TULARE	9	36 10	118 42	2470		7A	ELMER A SUTTON	3
SPRINGVILLE RANGER STA	8460	TULARE	9	36 08	118 48	1050		MID	U S FOREST SERVICE	C
SPRINGVILLE TULE HEADWORKS	8463	TULARE	9	36 12	118 39	4270		MID	P G + E COMPANY	C
SQUAW VALLEY LODGE	8474	PLACER	36	39 12	120 14	6226	5P	5P	SQUAW VLY DEVEL CO	2 3 5 7
SQUIRREL INN 1	8476	SAN BERDINO	15	34 14	117 15	5239		5P	EDGAR L KEISTER	3
SQUIRREL INN 2	8479	SAN BERDINO	15	34 14	117 14	5723	5P	5P	LEROY KEMP	2 3 5 7
STATE LAKES	8510	FRESNO	11	36 56	118 35	10200		VAR	CORPS OF ENGINEERS	
STATUM MEADOW	8514	FRESNO	11	36 56	118 55	8300		VAR	CORPS OF ENGINEERS	
STAYTON MINE	8517	SAN BENITO	20	36 55	121 13	2975		MID	RANAR B KNOX	C
STOCKTON DISPOSAL PLANT	8554	SAN JOAQUIN	27	37 56	121 20	11		MID	CITY OF STOCKTON	C
#STOCKTON CAA AIRPORT	8558	SAN JOAQUIN	27	37 54	121 15	22	MID	MID	U S CIVIL AERO ADM	2 3 5
STOCKTON FIRE STATION 4	8560	SAN JOAQUIN	27	37 58	121 18	11	8A	8A	STOCKTON FIRE DEPT	2 3 5
STOCKTON MOWRY BRIDGE	8562	SAN JOAQUIN	27	37 51	121 23	15	5P	5P	MARTIN P MUHS	2 3 5 6
STONYFORD RANGER STA	8580	COLUSA	23	39 23	122 33	1168		8A	U S FOREST SERVICE	3
STONY GORGE RESERVOIR	8587	GLENN	23	39 35	122 32	800	5P	5P	ORLAND UNIT WU ASSN	2 3 5
STOUTS MEADOW	8591	SHASTA	21	41 10	121 56	5300		VAR	DEPT WATER RESOURCES	
STRAWBERRY VALLEY	8606	YUBA	8	39 34	121 06	3784	5P	5P	SOPER-WHEELER CO	2 3 5 7
SUGARLOAF MEADOW	8635	TULARE	11	36 43	118 40	7200		VAR	CORPS OF ENGINEERS	
SUNLAND	8660	LOS ANGELES	13	34 16	118 18	1460	7P	7P	FRANK T STEVENS	2 3 5
SUNSET BEACH STATE PARK	8680	SANTA CRUZ	20	36 54	121 50	85		MID	CAL DIV BEACH + PARK	
SURF 2 ENE	8697	SNTA BARBARA	32	34 41	120 34	105		MID	US DISCIPLINARY BKS	
SUSANA KNOLLS	8700	VENTURA	33	34 16	118 40	1085		8A	SUSANA KN FIRE STA	3
SUSANVILLE	8701	LASSEN	18	40 25	120 39	4195		8A	CITY OF SUSANVILLE	3
SUSANVILLE AIRPORT	8702	LASSEN	18	40 23	120 33	4148	10P	10P	DAVID BARR	2 3 5 7
SUSANVILLE 1 WNW	8703	LASSEN	18	40 26	120 40	4555		MID	STATE DIV OF FSTRY	
SUTTER HILL RANGER STA	8713	AMADOR	16	38 23	120 48	1580		8A	STATE DIV OF FSTRY	3
TABLE MOUNTAIN	8748	LOS ANGELES	6	34 23	117 41	7500	5P	5P	SMITHSONIAN OBSY	2 3 5 7
TAFT	8752	KERN	10	35 09	119 28	1025		MID	KERN CO FORESTRY FIRE DEPARTMENT	
TAHOE	8758	PLACER	36	39 10	120 09	6228	8A	8A	ARTHUR E FRODENBERG	2 3 5 6 7
TALBOT CAMP	8771	PLACER	1	39 12	120 22	6000		VAR	DEPT WATER RESOURCES	
TEHACHAPI	8826	KERN	10	35 08	118 27	3975	6P	6P	MRS ANITA COWAN	2 3 5 7
TEHACHAPI RANGER STA	8832	KERN	10	35 08	118 27	3975		MID	KERN CO FIRE DEPT	
TEJON RANCHO	8839	KERN	10	35 02	118 45	1425	6P	6P	TEJON RANCH COMPANY	2 3 5
TENNANT	8860	SISKIYOU	12	41 35	121 55	4750		5P	MRS MARGARET KNOLL	3
TERMO	8873	LASSEN	18	40 52	120 27	5300		MID	SULO E LAKSO	
THE CEDARS	8881	PLACER	1	39 15	120 21	5900		VAR	CORPS OF ENGINEERS	
THE GEYSERS	8885	SONOMA	22	38 48	122 49	1600		MID	FRANK A DEWEY	
THERMAL CAA AIRPORT	8892	RIVERSIDE	6	33 37	116 10	-120	MID	MID	U S CIVIL AERO ADM	2 3 5
THOUSAND OAKS 2 N	8905	VENTURA	33	34 12	118 50	915		8A	HILLSDALE RANCH	3
THREE RIVERS 6 SE	8912	TULARE	9	36 22	118 51	2200		MID	GLENN BAKER	
THREE RIVERS EDISON PH2	8914	TULARE	9	36 28	118 53	950	5P	5P	SO CALIF EDISON CO	2 3 5
THREE RIVERS EDISON PH1	8917	TULARE	9	36 28	118 52	1140		MID	SO CALIF EDISON CO	
TIGER CREEK POWER HOUSE	8928	AMADOR	16	38 28	120 27	2355	4P	4P	P G + E COMPANY	2 3 5
TOPANGA RANGER STA FC 6	8967	LOS ANGELES	33	34 05	118 36	747		5P	L A CO FIRE WARDEN	3
TOPAZ LAKE	8970	MONO	38	38 40	119 33	5044	6P	6P	TOPAZ INSPECTION STA	2 3 5 7
TORRANCE	8973	LOS ANGELES	33	33 50	118 20	87	4P	4P	TORRANCE FIRE DEPT	2 3 5
TRABUCO CANYON	8992	ORANGE	33	33 39	117 36	970		MID	ORANGE CO PARK DEPT	
TRACY 2 SSE	8997	SAN JOAQUIN	27	37 43	121 25	105		MID	AAGE R TUGEL	
TRACY CARBONA	8999	SAN JOAQUIN	27	37 42	121 25	140	7A	7A	BANTA CARBONA IR CO	2 3 5
TRACY PUMPING PLANT	9001	ALAMEDA	27	37 48	121 35	61	6P	6P	U S BUR RECLAMATION	2 3 5 6
TRINITY CENTER RS	9023	TRINITY	35	41 00	122 41	2295		MID	U S FOREST SERVICE	
TRONA	9035	SAN BERDINO	6	35 47	117 23	1695	8A	8A	AMERICAN P + G CO	2 3 5
TRUCKEE RANGER STATION	9043	NEVADA	36	39 20	120 11	5982	8A	8A	U S FOREST SERVICE	2 3 5
TUJUNGA MILL CR FC 470	9049	LOS ANGELES	13	34 23	118 05	4600		MID	LOS ANGELES CO FCD	
TULELAKE	9053	SISKIYOU	12	41 58	121 28	4035	5P	5P	TULELAKE W U ASSN	2 3 5 6 7
TULELAKE 5 WSW	9056	SISKIYOU	12	41 55	121 34	4033		5P	TULELAKE W U ASSN	3 6
TUNNEL RANGER STATION	9061	TULARE	10	36 22	118 17	8950		VAR	U S WEATHER BUREAU	
TUOLUMNE MEADOWS	9063	TUOLUMNE	37	37 53	119 20	8600		VAR	DEPT WATER RESOURCES	
TURLOCK	9073	STANISLAUS	14	37 29	120 51	104		8A	W W FERGUSON	3
TURNTABLE CREEK	9083	SHASTA	23	40 46	122 18	1080	8A	8A	U S BUR RECLAMATION	2 3 5 6
TUSTIN IRVINE RANCH	9087	ORANGE	33	33 44	117 47	118	3P	3P	THE IRVINE COMPANY	2 3 5
TWENTYNINE PALMS	9099	SAN BERDINO	6	34 08	116 03	1990	5P	5P	US NAT PARK SERVICE	2 3 5
TWIN LAKES	9105	ALPINE	1	38 42	120 03	7829	3P	3P	P G + E COMPANY	2 3 5 7
UKIAH	9122	MENDOCINO	22	39 09	123 12	623	5P	5P	CITY FIRE DEPARTMENT	2 3 5
UKIAH 4W	9126	MENDOCINO	22	39 09	123 16	1550		8A	MARJORIE S DORY	3
UKIAH MASONITE	9129	MENDOCINO	22	39 10	123 12	615		MID	MASONITE CORPORATION	
UNION OIL STEARNS ABSORBTION PLANT	9138	ORANGE	26	33 56	117 52	700		6A	CORPS OF ENGINEERS	3
#UNIVERSITY OF CALIF AT LOS ANGELES	9152	LOS ANGELES	33	34 04	118 27	440	4P	4P	U C L A	2 3 5

STATION INDEX

Station	Index No.	County	Drainage †	Latitude	Longitude	Elevation	Observation Time Temp.	Observation Time Precip.	Observer	Refer To Tables
PLAND	9157	SAN BERDINO	26	34 08	117 40	1840	6P	6P	ROBERT BEARD	2 3 5
PPER LAKE 7 W	9167	LAKE	23	39 11	123 02	1520		4P	PETER V PEDRONCINI	3
PPER LAKE RANGER STA	9173	LAKE	23	39 10	122 55	1347	4P	4P	U S FOREST SERVICE	2 3 5
PPER MATTOLE	9177	HUMBOLDT	17	40 15	124 11	255		5P	WESLEY C ROSCOE	3
PPER SAN LEANDRO FILTERS	9185	ALAMEDA	4	37 46	122 10	413		MID	E BAY MUN UTL DIST	C
PPER TRES PINOS	9189	SAN BENITO	[illegible]	36 38	121 02	2050		MID	ELDON FANCHER	C
ACAVILLE	9200	SOLANO	23	38 22	122 00	175	6P	6P	C [illegible] UHL	2 3 5
ALLETON	9221	MONTEREY	24	35 53	120 42	950		MID	MRS AMY CURTIS	C
ALLEY CENTER 3 NE	9228	SAN DIEGO	33	33 16	117 01	1615		7A	C F IVERSON	3
ALYERMO RANGER STATION	9251	LOS ANGELES	15	34 27	117 51	3700	4P	4P	U S FOREST SERVICE	2 3 5
AN NUYS CITY WAREHOUSE FC 15	9260	LOS ANGELES	13	34 11	118 27	695		8A	W C WOODSON	3
ENADO	9273	SONOMA	22	38 37	123 01	1260		MID	JOHN B HARPER	C
ENTURA	9285	VENTURA	33	34 17	119 18	45		8A	ROY PINKERTON	3
ERMILION VALLEY	9311	FRESNO	27	37 22	118 59	7520		VAR	SO CALIF EDISON CO	
ICTORVILLE PUMP PLANT	9325	SAN BERDINO	6	34 33	117 18	2900	8A	8A	VICTOR CO WATER DIST	2 3 5 C
INCENT PATROL STATION FC 120	9345	LOS ANGELES	29	34 29	118 08	3135		5P	L A CO FIRE WARDEN	3
INTON	9351	PLUMAS	8	39 49	12[illegible] 11	4945		4P	FRANK DOTTA	3
ISALIA	9367	TULARE	9	36 20	119 18	354	9A	9A	TULARE COUNTY [illegible]	2 3 5
OLCANOVILLE	9382	ELDORADO	1	38 59	120 47	3036		8A	ELMER [illegible] OGLE	3
OLLMERS	9386	SHASTA	23	40 57	122 26	1359		7A	W J VOLLMERS	3 C
OLTA POWER HOUSE	9390	SHASTA	23	40 27	121 52	2200	4P	4P	P G + E COMPANY	2 3 5 C
ALLACE	9418	CALAVERAS	2	38 12	12[illegible] 59	197		5P	JAMES A FOWLER	3
ALMAR SCHOOL	9420	CONTRA COSTA	4	37 57	122 05	128		12M	STUART P BERKELEY	3
ALNUT CREEK	9423	CONTRA COSTA	4	37 54	122 04	190	8A	8A	RAY I WHITTEMORE	2 3 5
ALNUT CREEK 2 ENE	9426	CONTRA COSTA	4	37 54	122 01	220		MID	TOMAS S VANASEK	C
ALNUT CREEK 4 E	9427	CONTRA COSTA	4	37 54	121 59	400		9A	MRS ERNA G IRVING	3
ALNUT GROVE	9428	SACRAMENTO	23	38 14	121 31	[illegible]3	5P	5P	DELTA FARM BUR CTR BY PAUL LACKAS	2 3 5 6
ALNUT PATROL STATION FC 1[illegible] B	9431	LOS ANGELES	26	34 00	117 52	488		4P	E PEDERSON	3
ARNER SPRINGS	9447	SAN DIEGO	33	33 17	116 38	3180	4P	4P	WARNERS RESORT CO	2 3 5 C
ASCO	9452	KERN	1	35 36	119 20	333	8A	9A	FERNANDO L ANAYA	2 3 5
ASIOJA PATTERSON RANCH	9457	SNTA BARBARA	30	34 59	119 54	2175		MID	WILBER E PATTERSON	C
ATSONVILLE WATERWORKS	9473	SANTA CRUZ	20	36 56	121 46	95	8A	8A	JOHN L KISTLER	2 3 5
AWONA RANGER STATION	9482	MARIPOSA	14	37 32	119 40	3975		MID	US NAT PARK SERVICE	C
AVERVILLE RANGER STA	9490	TRINITY	35	40 44	122 56	2050	8A	8A	U S FOREST SERVICE	2 3 5 C
ED 1 S	9499	SISKIYOU	12	41 25	123 23	3630	8A	8A	CHESTER I KIMREY	2 3 5
LDON	9512	KERN	10	35 40	118 17	2653		MID	WESLEY G LEAZENBY	C
ST BIG PINE LOOKOUT	9532	SNTA BARBARA	32	34 42	119 40	6500		VAR	U S WEATHER BUREAU	C
STHAVEN	9560	FRESNO	11	36 13	119 59	285		7A	B[illegible] STON LAND COMPANY	3
ST POINT 3 SW	9583	CALAVERAS	16	38 22	120 33	2400		6P	W B MANKER	3
STVILLE	9597	PLACER	1	39 11	12[illegible] 39	5200		VAR	CORPS OF ENGINEERS	5
STWOOD 3 WSW	9600	LASSEN	8	40 18	121 03	4990	5P	5P	WALTER R FERGUSON	2 3 5 7
IEATLAND 2 NE	9605	YUBA	8	39 02	121 24	113		MID	THOMAS A FERGUSON	C
IEELER	9612	MENDOCINO	17	39 53	123 55	50	5P	5P	WOLF CREEK TIMBER CO	2 3 5
IEELER SPRINGS 2 SW	9615	VENTURA	33	34 29	119 18	850		MID	KENNETH P SHELDON	C
EELER SPRINGS 7 N	9618	VENTURA	29	34 36	119 20	4150		MID	ROSCOE G WILBER	C
ITE MOUNTAIN 1	9632	MONO	6	37 30	118 11	10150	8A	8A	UNIVERSITY OF CALIF	2 3 5 7
ITE MOUNTAIN 2	9633	MONO	6	37 35	118 14	12470	8A	8A	UNIVERSITY OF CALIF	2 3 5 7
ITE ROCK	9639	SACRAMENTO	16	38 34	121 05	353		7A	EDMOND E PAYEN	3
ITTIER CITY HALL FC 106 C	9660	LOS ANGELES	26	33 59	118 02	340		5P	K H WARREN	3
LLIAMS	9677	COLUSA	23	39 09	122 09	86	8A	8A	CITY OF WILLIAMS	2 3 5 C
LLITS HOWARD FOREST RANGER STATION	9685	MENDOCINO	7	39 21	123 19	1900		MID	STATE DIV OF FSTRY	C
LLOWS	9699	GLENN	23	39 32	122 12	140	8A	8A	H P ALLARD	2 3 5
NCHESTER	9722	RIVERSIDE	33	33 42	117 05	1470		MID	JIM M BLACKMORE	C
NTERS	9742	YOLO	23	38 32	121 58	135	8A	8A	CITY OF WINTERS	2 3 5
FFORD HEIGHTS	9754	KERN	10	35 43	118 27	2700		SS	JAMES H JORGENSEN	3
ODCHUCK MEADOW	9773	FRESNO	11	37 02	118 54	9200		VAR	CORPS OF ENGINEERS	S
OOFORDS	9775	ALPINE	3	38 47	119 49	5671	5P	5P	MRS GLEN BARR	2 3 5 7
ODLAND 1 WNW	9781	YOLO	23	38 41	121 48	69	9A	9A	COUNTY OF YOLO	2 3 5
IGHTS	9814	SANTA CLARA	4	37 7	121 56	1600		6P		3
IGHTS LAKE	9816	ELDORADO	1	38 51	120 14	6800		VAR	CORPS OF ENGINEERS	
RBA LINDA	9847	ORANGE	26	33 53	117 49	395	6P	6P	RICHARD W JONES	2 3 5
RKVILLE	9851	MENDOCINO	17	38 55	123 16	1100		MID	MRS LOLA A HULBERT	C
SEMITE NATIONAL PARK	9855	MARIPOSA	14	37 45	119 35	3985	5P	5P	U S NAT PARK SERVICE	2 3 5 7 C
EKA	9866	SISKIYOU	12	41 43	122 38	2631	8A	8A	U S FOREST SERVICE	2 3 5

Station	Index No.	County	Drainage †	Latitude	Longitude	Elevation	Observation Time Temp.	Observation Time Precip.	Observer	Refer To Tables
NEW STATIONS										
BISHOP UNION CARBIDE	0824	INYO	9	[illegible]	[illegible]	4390	10A	0A	UNION CARBIDE [illegible]	2 3 5
GILROY	341	SANTA CLARA	20	3[illegible] 00	12[illegible]	194	9A	9A	[illegible]ROY FIRE DISTRICT	2 3 5
LOS GATOS [illegible] W	5125	SANTA CRUZ	4	[illegible]	[illegible]	415		[illegible]	LEON S MILLER	3
NACIMIENTO DAM	6[illegible]	SAN LUIS OBPO	24	35 [illegible]	[illegible]	[illegible]0	4P	4P	MONTEREY [illegible]	2 3 5 [illegible]
NAME CHANGE										
(A) BREA CITY	1056	ORANGE	26	33 55	11[illegible] 54	350		8A	CORPS OF ENGINEERS	3

† 1 AMERICAN, 2 CALAVERAS, 3 CARSON, 4 CENTRAL COAST, 5 COLORADO, 6 DESERT, 7 EEL, 8 FEATHER, 9 KAWEAH, 10 KERN, 11 KINGS, 12 KLAMATH, 13 LOS ANGELES, 14 MERCED, 15 MOJAVE, 16 MOKELUMNE, 17 NORTH COAST, 18 N.E. INTERIOR, 19 OWENS, 20 PAJARO, 21 PIT, 22 RUSSIAN, 23 SACRAMENTO, 24 SALINAS, 25 SAN DIEGO, 26 SAN GABRIEL, 27 SAN JOAQUIN, 28 SANTA ANA, 29 SANTA CLARA, 30 SANTA MARIA, 31 SANTA MARGARITA, 32 SANTA YNEZ, 33 SOUTH COAST, 34 STANISLAUS, 35 TRINITY, 36 TRUCKEE, 37 TUOLUMNE, 38 WALKER.

Additional information regarding the climate of California may be obtained by writing to the Weather Bureau State Climatologist, 55 Federal Office Building, 50 Fulton Street, San Francisco 2, California, or to any Weather Bureau Office near you.

Figures and letters following the station name, such as 12 SSW, indicate distance in miles and direction from the post office.

Delayed data and corrections will be carried only in the June and December issues of this bulletin.

Monthly and seasonal snowfall and heating degree days for the preceding 12 months will be carried in the June issue of this bulleti

Stations appearing in the Index, but for which data are not listed in the tables, are either missing or received too late to be included in this issue.

Divisions, as used in Table 2 became effective with data for January 1941.

Unless otherwise indicated, dimensional units used in this bulletin are: Temperature in °F., precipitation and evaporation in inches, and wind movement in miles. Monthly degree day totals are the sums of the negative departures of average daily temperatures from 65°F.

Evaporation is measured in the standard Weather Bureau type pan of 4-foot diameter unless otherwise shown by footnote following Table 6.

Long-term means from which departures are computed are based on 10 years or more of record ending generally with data for 1950.

Long-term means for full-time stations (those shown in the Station Index as "U. S. Weather Bureau") are based on the period 1921 - 1950, adjusted to represent observations taken at the present location.

Water equivalent values published in Table 7 are the water equivalent of snow, sleet, or ice on the ground. Samples for obtaining measurements are taken from different points for successive observations; consequently occasional drifting and other causes of loca variability in the snow pack result in apparent inconsistencies in the record.

Entries of snowfall in Tables 2 and 7, and in the Seasonal Snowfall table, include snow and sleet. Entries of snow on ground inclu snow, sleet, and ice.

Data in Tables 3, 5, 6, and snowfall in Table 7, when published, are for the 24 hours ending at time of observation. The Station I lists observation times in local standard time. During the summer months some observers take the observations on daylight saving t

Snow on ground in Table 7 is at observation time for all except Weather Bureau and C.A.A. Stations. For these stations snow on ground values are at 4:30 a.m. PST, except for Bishop WB AP, Blue Canyon WB AP, and Sandberg WB which are taken at 6:00 a.m. PST.

- \- No record in Tables 3, 6, 7, and the Station Index. No record in Tables 2 and 5 is indicated by no entry. Consult the annual issue of this publication for interpolated monthly precipitation totals.
- + And also on a later date or dates.
- * Amount included in following measurement, time distribution unknown.
- # Thermometers are generally exposed in a shelter located a few feet above sod-covered ground; however, the reference indicates that the thermometers are exposed in a shelter located on the roof of a building.
- // Gage is equipped with a windshield.
- AM Data based on an observational day ending before noon.
- AR This entry in time of observation column in Station Index means after rain.
- B Adjusted to a full month.
- C In the "Refer to Tables" column in the Station Index the letter "C" indicates recorder stations. These stations are processed for special purposes and are published later in "Hourly Precipitation Data".
- D Water equivalent of snowfall wholly or partly estimated, using a ratio of 1 inch water equivalent to every 10 inches of new snowfall.
- G In the "Refer to Tables" column in the Station Index the letter "G" indicates Daily Soil Temperatures are published.
- M One or more days of record missing; if average value is entered, less than 10 days' record is missing. See Table 5 for detaile daily record. Degree Day data, if carried for this station, have been adjusted to represent the value for the full month.
- R Amounts from recording gage. (These amounts are essentially accurate but may vary slightly from the amounts to be published later in "Hourly Precipitation Data".)
- S Storage precipitation station. Precipitation measurements, made at irregular intervals, will be published in the July or August or delayed data December issue of this publication.
- SS This entry in time of observation column in Station Index means observation made near sunset.
- T Trace, an amount too small to measure.
- V Includes total for previous month.
- VAR This entry in time of observation column in Station Index means variable.

Subscription Price: 20 cents per copy, monthly and annual; $2.50 per year. (Yearly subscription includes the Annual Summary.) Checks and money orders should be made payable to the Superintendent of Documents. Remittances and correspondence regarding subscriptions should be sent to the Superintendent of Documents, Government Printing Office, Washington 25, D. C.

CORRECTED DATA WILL BE FOUND ON PAGE 195.

NWRC, Asheville, N.C. --- 8/1/57 --- 2225

U. S. DEPARTMENT OF COMMERCE
SINCLAIR WEEKS, Secretary
WEATHER BUREAU
F. W. REICHELDERFER, Chief

CALIFORNIA

MONTHLY AND SEASONAL PRECIPITATION, JULY 1956 THROUGH JUNE 1957

ASHEVILLE: 1957

Station		July	August	September	October	November	December	January	February	March	April	May	June	Total
ACTON ESCONDIDO FC261BE		T	.00	.00	.17	.00	.10	4.02	.88	1.47	.51	.81	.18	8.14
ADIN RS		.55	.13	.47	3.72	.05	1.00	1.58	2.15	2.37	1.13	2.25	.37	15.77
ALDERPOINT		.14	.00	T	7.71	.61	3.10	6.89	7.98	9.24	2.71	6.37	.00	44.75
ALISO CN FC 446		.00	.00	.00	.37	.00	.81	7.72	3.29	2.10	1.66	2.55	.42	18.92
ALPINE 1 W		.06	.00	.00	.39	.00	.44	7.18	.82	1.46	1.59	2.13	.43	14.50
ALTADENA		.00	.00	.00	.83	.00	.48	5.82	3.15	1.64	1.82	1.78	.21	15.73
ALTURAS RS		1.49	.10	.66	2.77	.20	1.36	.95	1.99	2.55	1.16	2.15	.10	15.48
ANGIOLA		.00	.00	.00	.49	.00	.08	1.48	1.11	.42	2.27	.32	.10	6.27
ANGWIN PAC UNION COL		.00	.00	.17	3.95	.13	.68	5.21	9.55	4.31	2.36	4.91	.23	31.50
ANTIOCH 1 E		.06	.00	.68	.60	.05	.12	1.94	3.62	1.34	1.03	1.20	T	10.64
ANTIOCH PUMP PLT 3		.01	.00	.78	.47	.01	.15	1.67	3.31	1.61	.82	1.15	.00	9.98
ANZA		.25	.00	.00	T	.00	.38	5.80	.18	.53	.80	E 3.05	E .30	E 11.29
ARROYO SECO RS FC 508		.00	.01	.00	1.03	.00	.61	6.06	3.34	1.62	1.66	2.12	.26	16.71
ASH MTN		.03	.00	.00	1.17	.12	.87	3.83	2.69	2.69	3.43	4.69	.41	19.93
ASSOC OIL ANAHEIM 1		.00	.00	.00	.22	.00	.34	3.70	1.08	.64	1.04	1.19	.32	8.53
AUBERRY		.00	.00	.12	2.65	.00	1.40	3.14	3.53	2.51	2.36	4.54	.15	20.40
AUBURN		T	.00	.67	3.68	.06	.97	4.17	6.13	5.87	2.97	5.15	T	29.67
AVALON PLEASURE PIER		.00	.00	.00	T	.00	.24	5.00	1.39	1.07	1.39	.99	T	10.08
AVENAL 9 SSE		.00	.00	.00	.28	.00	.05	E 2.10	.89	.55	1.26	.40	.15	E 5.68
AZUSA FC 143		.02	.00	.00	.32	.00	.94	6.68	2.14	2.45	1.52	1.52	.28	15.87
BACKUS RANCH		.06	.00	.00	.01	.00	.00	2.19	.90	.72	.20	.02	.08	4.18
BAKER 9 NNW		.74	.00	.00	.50	.00	.00	.39	.05	.19	.54	.14	.00	2.55
BAKERSFIELD WB AP	R	T	.00	T	1.46	.00	.05	.82	.70	.16	.96	.23	.32	4.70
BALCH PH		T	.00	.03	3.27	.00	1.66	4.10	4.48	2.63	2.90	5.11	.19	24.37
BARNESON PARK		.00	.00	.00	.25	.00	.00	4.33	.55	.75	1.10	1.09	.00	8.07
BARNEY		T	.00	-	-	-	-	-	-	-	-	-	-	-
BARRETT DAM		.06	.00	.00	.33	.00	.35	6.74	.62	1.40	1.26	2.34	.46	13.56
BARSTOW		1.74	.00	.00	.03	.00	.00	E 1.22	.26	.42	.23	.00	.00	E 3.90
BEAUMONT		.04	.00	.00	.30	.00	.33	6.47	.90	3.10	1.47	1.77	.33	14.71
BEAUMONT PUMPING PLANT		.02	.00	.00	.33	.00	.38	7.56	1.07	3.16	1.66	2.32	.68	17.18
BEAUMONT 1 N		.07	.00	.00	.18	.00	.34	6.40	1.42	2.04	1.28	1.79	.30	13.82
BEL AIR FC 10		.00	.00	.00	.12	.00	.25	6.89	3.03	1.03	1.68	.58	.12	13.70
BEN LOMOND		.05	.00	.30	4.23	.05	1.48	8.42	10.98	3.86	3.55	8.25	.06	41.23
BENSONS FERRY		.00	.00	.80	1.28	.08	.31	2.43	2.73	1.97	1.68	E 1.74	.00	E 13.02
BERKELEY	R	.00	.00	.25	2.48	.05	.26	2.81	4.06	3.34	1.65	3.56	.06	18.52
BIG BAR RS		.02	.00	.11	5.78	.14	1.93	4.43	8.17	8.10	1.75	3.65	.01	34.09
BIG BEAR LAKE DAM		1.21	.00	.00	.25	.00	.59	18.83	3.99	2.88	2.91	3.60	.28	34.54
BIG CREEK PH 1		.49	.00	.29	2.08	.00	1.00	5.38	4.83	3.45	2.83	5.70	.00	26.05
BIG DALTON DAM FC 223 BE		.19	.03	T	.63	.00	1.26	8.53	2.20	1.76	2.40	2.93	.57	20.50
BIG PINES PARK FC 83		.51	.00	.00	.18	.00	.49	10.20	3.28	1.23	1.51	1.04	.07	18.51
BIG SUR STATE PARK		.00	.00	.05	1.72	.00	.75	6.70	7.82	2.86	3.62	7.58	.23	31.33
BIG TUJUNGA DAM FC 46 DE		.00	.00	.00	.95	.00	.78	7.02	3.09	1.29	1.80	3.35	.09	18.37
BISHOP WB AP	R	.05	.00	T	.46	.00	.05	1.61	.57	.07	.41	.47	T	3.69
BISHOP UNION CARBIDE		-	-	-	-	-	-	-	-	-	-	3.31	T	-
BLACK MTN 2 S		T	.00	.19	3.18	T	1.59	E 6.61	9.60	4.47	2.99	6.50	.05	E 35.18
BLACKS MTN BRANCH		.51	.01	.77	2.62	.04	-	-	-	-	-	2.70	.21	-
BLUE CANYON WB AP	//R	T	.00	.56	10.27	.18	3.68	7.89	14.74	11.27	4.15	10.87	.26	63.87
BLUE LAKE REDWOOD CR		-	-	-	-	.86	-	-	-	-	-	-	-	-
BLYTHE		.30	.00	.00	.00	.00	.00	.89	.04	.01	.07	.02	.03	1.36
BLYTHE CAA AP		1.03	.00	.01	T	.00	T	.97	.03	T	.13	T	T	2.17
BOCA		.58	.03	.52	3.55	.01	1.04	3.39	3.23	1.84	.61	3.02	.12	17.94
BONITA		.00	.00	.00	.24	.00	.16	6.38	.37	1.21	1.12	.85	.43	10.76
BORREGO DESERT PARK		.00	.00	.00	T	.00	.06	2.59	.09	.11	T	.02	T	2.87
BORREGO SPRGS 3 NNE		.00	.00	.00	.00	.00	T	2.17	T	.09	.00	T	.00	2.26
BOULEVARD 5 W		.61	.00	.00	.14	.00	.35	6.68	.56	1.43	.99	2.64	.35	13.75
BOUQUET CANYON		.00	.00	.00	.20	.00	.30	4.91	2.78	1.08	1.45	1.24	.28	12.24
BOWMAN DAM		.00	.00	.67	9.89	E .21	2.75	5.87	E15.69	11.38	4.90	10.02	.29	E 61.67
BRADLEY		.00	.00	.00	1.03	.00	.13	3.52	1.44	.68	1.37	.73	.19	9.09
BRAWLEY		.00	.00	.00	.00	.00	.00	.65	.00	.00	.00	.00	.00	.65
BREA BERRY IMPERIAL		.00	.00	.00	.37	.00	.58	3.93	.82	1.06	1.06	.86	.29	8.97
BREA CITY		-	-	-	-	-	-	-	-	-	-	-	.28	-
BREA DAM		.00	.00	.00	.25	.00	.33	3.28	.78	1.02	1.07	.92	.21	7.86
BRIDGEPORT DAM		1.08	.00	.76	.74	T	.18	1.32	1.26	T	.50	1.84	.20	7.88
BRIDGEVILLE 4 NNW		.43	.00	.09	E5.96	E .45	6.27	8.57	10.22	14.64	4.18	6.23	.00	57.04
BROOKS FARNHAM RCH		.00	.00	.27	1.22	.00	.00	2.66	4.00	.99	1.13	1.13	.00	11.40
BRUSH CREEK RS		.00	.00	1.24	8.47	.23	1.33	9.11	11.12	6.75	5.33	11.71	.12	55.41
BUCKHORN		-	-	-	9.09	.35	-	-	-	-	-	-	-	-
BULLARDS BAR PH		T	.00	1.19	9.36	.36	2.78	7.52	13.93	11.09	4.42	10.73	.01	61.39
BURBANK FIRE DEPT FC 226		.00	.00	.00	.49	.00	.11	5.11	2.71	1.27	1.20	1.02	.08	11.99
BURBANK WB AP	R	T	T	.00	.51	.00	.13	5.72	2.12	1.12	1.19	.62	.08	11.49
BURLINGAME		.00	.00	.28	1.16	.03	.32	3.21	3.60	2.04	1.44	3.82	.01	15.91
BURNEY		.86	T	.27	3.92	T	.95	2.90	4.76	3.52	2.14	3.02	.73	23.07
BURTON RANCH		-	-	.06	2.66	.03	-	4.08	4.22	2.01	1.82	4.50	.00	-
BUTTONWILLOW		.00	.00	.00	.53	.00	.15	.82	.54	.46	.59	.20	.24	3.53
CABAZON		.00	.00	.00	.13	.00	.21	6.05	.81	1.03	.91	1.85	.02	11.01
CABRILLO NM		.00	.00	.00	.66	.00	.02	4.31	.57	.81	1.23	1.03	.26	8.89
CACHUMA DAM		.00	.00	.00	.27	.00	.48	6.05	3.23	1.27	1.94	.85	.14	14.23
CALAVERAS BIG TREES		.00	.00	1.04	4.88	.05	3.30	E 7.50	9.83	8.40	3.10	8.67	.16	E 46.93
CALEXICO		.00	.00	T	.23	.00	T	.57	T	.10	.00	.00	.00	.90
CALISTOGA		T	.00	.18	3.93	.18	.44	4.85	8.90	3.84	2.76	4.81	.13	30.02
CALLAHAN RS		.38	.53	.54	3.48	.09	.45	2.77	4.71	4.34	2.12	2.13	.00	21.54
CAMP BALDY FC 85 F		.24	.00	.00	.21	.00	.73	9.27	2.96	2.11	2.27	3.13	.35	21.27
CAMPO		.65	.00	.00	.07	.00	.40	7.05	.78	1.57	1.09	2.60	.28	14.49
CAMP PARDEE		.00	.00	.22	1.48	T	1.36	2.47	2.72	4.55	1.96	2.77	.07	17.60
CAMP SAN LUIS OBISPO		.00	.00	.00	.89	.02	.71	5.80	4.20	1.06	3.41	2.01	.32	18.42
CAMPTONVILLE RS		.00	.00	1.00	7.70	.21	2.10	6.97	11.73	8.51	4.67	9.32	E .01	E 52.22
CANBY RS		.40	.27	.31	3.22	.00	1.15	.88	2.35	2.16	1.21	1.28	.31	13.54
CANOGA PARK PIERCE COL		.00	.00	.00	.21	.00	.15	5.79	2.08	1.03	1.06	.26	T	10.58
CANTIL 2 E		T	.00	.00	.02	.00	.00	1.46	1.07	.21	.05	T	.00	2.81
CANYON DAM		.43	.00	1.51	5.14	.10	1.52	6.73	9.79	4.84	2.37	5.12	.02	37.57
CATHAY BULL RUN RCH		T	.00	.15	1.46	.00	.57	3.22	2.53	2.88	1.51	3.63	.09	16.04
CAZADERO		.12	.00	.23	7.60	.89	.65	15.92	13.49	9.46	4.39	11.78	.00	64.53
CECILVILLE SAWYER		.50	.02	.35	7.18	.09	E2.88	4.20	7.02	8.47	1.49	4.56	.14	E 36.90
CEDAR GROVE		2.12	T	.07	.75	-	-	-	-	-	-	-	.30	-
CEDARVILLE		.81	-	-	-	-	-	-	-	-	-	1.05	.03	-
CENTERVILLE PH		.00	.00	.78	3.62	.04	.54	6.16	7.56	5.00	2.80	4.80	.03	31.33
CHALLENGE RS		T	.00	1.26	8.15	.25	1.79	8.53	14.23	9.15	4.61	9.74	.05	57.76
CHATSWORTH HEYNEMANN RCH		.00	.00	.00	.28	.00	.25	6.28	1.58	2.88	1.29	1.16	.26	13.98

Station	July	August	September	October	November	December	January	February	March	April	May	June	Total
HATSWORTH FC 24 D	.00	.00	.00	.09	.00	.18	5.27	3.12	.69	1.15	.77	.00	11.27
HERRY VALLEY DAM	T	.00	.55	4.42	.05	2.42	7.42	8.50	6.75	3.39	6.31	.17	39.98
HESTER	.49	.12	1.38	3.95	.15	.47	5.88	8.00	4.39	1.09	3.70	.16	29.78
HICO EXP STATION	.00	.00	.30	1.54	.04	.07	4.74	3.86	2.60	1.57	1.80	.02	16.54
HITTENDEN PASS	E .10	E .02	E .19	E1.02	T	.87	3.90	2.96	1.54	1.33	3.60	.13	E 15.66
HULA VISTA	.00	.00	.00	.46	.00	.18	5.65	.21	1.01	1.27	.60	.43	9.81
ISCO RS	.26	E .00	.70	10.48	.14	4.17	8.09	15.22	9.71	3.90	9.43	.08	E 62.18
LAREMONT POMONA COL	.31	.00	.00	.28	.00	.65	6.18	1.56	1.36	1.49	1.37	.44	13.64
LARKSBURG	.00	.00	.85	1.17	.06	.15	3.14	3.48	2.02	1.43	1.80	.00	14.10
LEARLAKE HI 1 NNE	.16	.00	.29	1.60	.14	.15	4.58	6.61	2.14	1.68	1.68	.00	19.03
LOVERDALE 3 SSE	.12	.00	.26	3.38	.17	.67	8.05	10.25	3.81	3.14	5.49	.00	35.34
OALINGA	T	.00	.01	.96	.00	.03	3.10	1.17	.31	1.27	.36	.27	7.48
OALINGA 14 NW	.00	.00	T	1.37	.00	.39	4.82	2.34	.89	2.09	.82	.18	12.90
OLBYS FC53D	.00	.00	.00	.35	.00	.66	8.40	3.32	1.36	1.83	3.14	.24	19.30
OLEMAN FISH HATCHERY	.00	T	E .16	2.88	.19	.22	3.75	3.87	5.07	1.77	2.18	.27	E 20.36
OLFAX	.00	.00	.07	5.19	.15	1.84	5.59	10.04	8.45	4.06	8.84	.20	44.43
OLGATE PH	.01	.00	.84	5.69	.11	1.23	4.53	7.94	6.34	2.97	5.52	.01	35.19
OLUSA 1 SSW	.00	.00	.21	.81	.11	.02	2.77	2.51	1.10	1.20	.79	.00	9.52
ONCORD 2 SE	.00	.00	.00	.60	.02	.34	2.30	1.96	1.31	-	-	-	-
ONCORD 3 ESE	T	.00	.30	.91	.00	.43	2.56	3.06	1.49	E .85	2.80	T	E 12.40
ORCORAN IRRIG DIST	.00	.00	.00	.60	.00	.05	1.44	.99	.69	1.40	.35	.19	5.71
ORDES	.04	.00	.28	6.36	.19	1.17	9.87	16.46	6.59	4.31	7.26	.09	52.62
ORNING HOUGHTON RANCH	.00	.00	.23	.99	.00	.00	3.93	2.80	1.53	2.10	1.39	T	12.97
ORONA	.30	.00	.00	.04	.00	.15	4.89	.73	1.01	.95	.78	.04	8.89
OVELO	.00	.00	.00	5.59	.35	1.39	5.95	7.88	6.14	2.15	3.93	E .05	E 33.43
OVINA TEMPLE FC 193	T	T	.00	.25	.00	.63	5.35	1.40	2.70	1.31	1.43	.33	13.40
OW CREEK	.21	.00	.02	.00	.00	.00	.44	T	.05	.40	.44	.17	1.73
OYOTE CANYON	.00	.00	.00	.00	.00	.00	3.29	.00	.00	.28	.00	.00	3.57
OYOTE WELLS	.17	.00	.00	.00	.00	.00	1.54	T	.20	.00	T	.00	1.91
RESCENT CITY 1 N	.07	.12	1.01	12.64	2.22	12.13	7.19	8.99	16.87	2.29	7.33	.41	71.27
RESCENT CITY 7 ENE	.10	.06	.85	15.68	2.86	14.30	9.07	12.67	20.85	3.34	6.84	.62	87.24
ROCKETT	T	.00	.23	1.42	.02	.27	2.43	4.16	1.78	1.71	2.14	.00	14.16
RYSTAL LAKE FC283B	.12	.00	.00	.68	.00	1.18	13.30	4.54	1.55	2.69	2.98	.30	27.34
ULVER CITY	.00	T	.00	.13	.00	.52	4.89	2.32	1.10	1.42	.34	.10	10.82
UMMINGS	.00	.00	.00	11.26	.45	3.08	10.97	12.71	12.98	3.83	8.37	.06	63.71
UNNINGHAM	.05	.00	.27	2.94	.09	.07	6.64	8.57	2.96	2.33	3.33	.00	27.25
UYAMA	.00	.00	.00	1.27	.00	.04	1.39	1.21	1.15	.73	.29	.25	6.33
UYAMACA	.06	.00	.00	.26	.00	1.64	12.65	1.46	3.37	2.43	5.33	1.05	28.25
AGGETT CAA AP	.10	.00	.00	.20	.00	.00	.96	.28	.10	.31	.05	T	2.00
AVIS AGR COLLEGE	.00	.00	.50	1.32	.07	.17	2.07	3.67	1.26	1.18	1.78	.00	12.02
EEP SPRINGS SCHOOL	.66	.00	.00	.42	.00	.00	E .72	.31	.02	.66	1.46	.02	E 4.27
EER CREEK PH	.00	.00	.69	6.61	.14	2.93	6.94	14.68	12.57	5.47	11.61	.12	61.76
ELANO	.00	.00	.00	.36	.00	.16	1.27	.57	1.07	1.06	.59	.10	5.18
ENAIR	.00	.00	.14	.69	T	.52	2.31	1.91	1.57	1.06	.97	.05	9.22
E SABLA	T	.00	1.42	6.32	.25	.75	8.45	14.96	8.90	4.18	10.59	.22	56.04
ESCANSO RS	.41	.00	.00	.24	.00	.78	10.32	1.19	2.46	2.05	5.41	.50	23.36
OBBINS COLGATE	.00	.00	.86	5.73	.15	1.40	4.61	7.93	6.79	2.17	5.75	.02	35.41
ONNER MEMORIAL ST PK	2.00	.27	.29	6.81	T	2.55	7.87	7.93	5.25	E 1.60	3.95	.06	E 38.58
OS RIOS	.00	.00	.00	5.77	.14	E1.61	-	-	-	-	-	-	-
OWNEY FIRE DEPT FC107C	.00	.00	.00	.02	.00	.37	4.29	1.48	1.40	1.86	1.32	.20	10.94
OWNIEVILLE RS	.08	.00	1.18	9.38	.19	2.83	8.51	14.34	8.75	5.36	10.63	.11	61.36
OYLE 5 SSE	.23	.01	.23	3.25	.01	.41	2.26	3.09	1.29	1.27	3.83	.12	16.00
RY CANYON RESERVOIR	.00	.00	.00	.16	.00	.24	4.59	1.14	3.04	.97	1.40	.50	12.04
UDLEYS	.02	.00	.55	2.68	T	1.79	6.12	7.47	5.25	2.77	6.06	.13	32.84
UNNIGAN	.00	.00	.43	.84	.00	.06	2.43	2.96	.94	1.22	.71	T	9.59
UNSMUIR RS	1.21	.05	.40	5.21	.28	.74	10.36	13.52	E 7.19	5.52	7.31	.04	51.83
UTTONS LANDING	.00	.00	.23	1.42	.15	.41	2.70	4.24	E 2.07	E 1.62	2.98	.10	15.92
AGLE MTN	.01	.00	.02	.07	.00	.00	.61	.05	.04	.07	.05	.00	.92
AST PARK RESERVOIR	.00	.00	.40	1.13	.07	T	4.51	3.05	1.13	1.32	1.10	.00	12.71
L CAJON 2 E	.03	.00	.00	.44	.00	.21	7.13	.51	1.25	1.27	2.22	.20	13.26
L CAPITAN DAM	.03	.00	.00	.28	.00	.58	6.89	.72	1.86	1.36	1.72	.47	13.91
L CENTRO 2 SSW	.01	.00	.04	.00	.00	.00	.70	.09	.02	T	.00	.00	.86
LECTRA PH	.00	.00	.30	3.56	.00	2.05	3.87	4.83	6.40	2.20	4.40	.03	27.64
LIZABETH LAKE FC128B	.00	.00	.00	.43	.00	.23	9.04	3.24	1.36	2.73	1.44	.00	18.47
LK VALLEY	.05	.23	.60	16.61	2.37	7.38	6.52	11.13	17.06	2.62	4.39	.60	69.56
LLERY LAKE	.65	.35	1.60	2.30	.10	1.05	2.84	3.30	1.85	2.30	2.80	.10	19.24
LLIOTT	T	.00	.85	1.11	.02	.35	2.35	2.38	2.92	1.37	2.00	.34	13.69
LSINORE	.16	.00	.00	.08	.00	.24	5.03	.77	.67	.67	.83	.02	8.47
SCONDIDO	.00	.00	.00	.19	.00	E .58	7.82	.60	1.48	1.21	1.44	.42	E 13.74
SCONDIDO CHURCH RCH	.00	.00	.00	.19	.00	.59	8.02	.71	1.39	1.05	1.49	.46	13.90
UREKA WB CITY R	.06	T	.33	5.47	.49	7.18	4.22	4.36	8.77	1.96	3.42	.30	36.56
XCHEQUER RESERVOIR	.00	.00	.54	1.36	.00	.90	2.92	2.47	3.11	1.25	2.65	.04	15.24
AIRFIELD POLICE STA	.00	.00	.55	1.54	.12	.33	2.48	4.46	1.78	1.61	2.24	.00	15.11
AIRMONT	.00	.00	.00	T	.00	.28	6.89	1.27	1.46	1.36	.58	T	11.84
ALL RIVER MILLS INT	.34	.00	.47	2.60	.00	.72	1.82	1.63	E 2.47	E 1.35	2.91	.64	14.95
ERGUSON RANCH	.02	.05	.06	2.79	.26	.04	4.57	4.98	4.17	2.43	2.43	.03	21.83
IDDLETOWN LYNCH RCH	.00	.00	.45	3.47	.00	2.40	5.91	6.79	5.72	3.07	4.71	.25	32.77
INLEY	.20	.00	.29	2.39	.10	.37	4.39	6.54	2.51	-	-	-	-
IVE POINTS 5 SSW	.00	.00	T	.74	.00	.11	1.98	.63	T	1.08	.30	E .28	E 5.12
OLSOM DAM	.00	.00	.61	2.01	T	.42	2.82	4.03	4.33	2.54	3.99	.00	20.75
ONTANA 5 N	.17	.02	.00	.40	.00	1.14	8.95	2.77	1.39	1.51	2.47	.81	19.63
ONTANA KAISER	.13	T	T	.35	.00	.59	5.68	.76	.55	1.01	1.39	.57	11.03
OREST GLEN	E .07	E .00	E .32	E7.06	.00	1.72	7.61	11.87	11.63	4.09	7.80	.00	E 52.17
ORESTHILL RS	.00	.00	.56	6.35	.08	2.77	5.83	10.84	9.59	5.11	8.78	.41	50.32
ORT BIDWELL	.64	.01	.46	3.06	.20	2.28	1.91	2.30	2.73	.22	1.45	.17	15.43
ORT BRAGG	T	T	.02	3.67	.43	1.70	5.08	5.24	7.84	2.59	4.57	.08	31.22
ORT BRAGG AVN	.00	T	.07	4.13	.21	2.11	5.24	5.65	6.95	2.97	4.94	.18	32.45
ORT DICK 1 NNE	-	-	-	-	-	-	-	-	-	-	-	-	-
ORT JONES RS	.09	.07	.82	4.11	.11	1.06	3.21	3.04	4.81	.70	1.59	.00	19.61
ORT ROSS	.13	.00	.19	4.32	.44	.43	6.57	7.85	7.15	2.95	4.91	.00	34.94
ORWARD MILL	-	-	-	-	.30	1.11	-	-	-	-	-	-	-
RENCH GULCH	.30	.00	.05	2.70	.47	.26	7.23	9.93	6.23	3.67	5.75	.07	36.66
RESNO WB AP R	T	.00	T	1.00	.00	.31	1.75	1.51	.53	1.38	1.56	.16	8.20
RIANT GOVT CAMP	.00	.00	.01	1.55	T	.72	2.47	1.65	1.60	1.28	2.73	.19	12.20
ULLERTON ARROUES RCH	.00	.00	.00	.35	.00	.37	3.66	.82	1.12	.98	.97	.20	8.47
ULLERTON CREEK 5	.00	.00	.00	.21	.00	.39	4.14	1.24	.68	1.10	E 1.20	E .25	E 9.21
ULLERTON DAM	.00	.00	.00	.15	.00	.37	3.91	.72	1.04	1.12	.98	.25	8.54
ULLERTON HILLCREST RCH	.00	.00	.00	.31	.00	.28	3.84	1.10	.76	1.08	.85	.21	8.43

Station	July	August	September	October	November	December	January	February	March	April	May	June	Total
GARBERVILLE	.03	.00	.01	7.63	.36	2.61	8.38	8.86	8.79	2.61	5.07	.00	44.35
GARDEN VALLEY 2 S	.00	.00	.52	3.94	.05	1.42	4.31	6.40	7.76	3.03	6.28	E .26	E 33.97
GASQUET RS	.23	.12	.97	17.71	3.25	12.51	11.06	13.72	21.71	3.67	6.77	.90	92.62
GEM LAKE	2.05	.00	.55	1.15	.00	.45	3.00	2.70	1.30	.70	1.65	.08	13.63
GEORGETOWN	.00	.00	.46	5.57	.12	2.07	5.38	8.56	8.15	3.91	9.22	.33	43.77
GEORGETOWN RS	T	.00	.59	6.16	.00	2.28	6.29	10.33	9.19	4.27	9.30	E .35	E 48.76
GIANT FOREST	T	.00	T	2.33	.00	2.67	6.75	6.08	4.65	4.62	11.26	.76	39.12
GIBRALTAR DAM	.00	.00	.00	.08	.00	.38	8.60	4.39	.67	3.34	1.31	.04	18.81
GILROY	-	-	-	-	-	-	-	-	-	-	-	.16	-
GILROY 14 ENE	E .00	.00	.30	1.32	.00	.77	4.01	3.85	1.16	1.36	2.26	.10	E 15.13
GLENDALE STAPENHORST	.00	.00	.00	.72	.00	.12	5.78	3.34	1.49	1.49	.74	.15	13.83
GLENDORA WEST	.14	T	.00	.33	.00	.88	6.84	1.84	2.42	1.76	1.80	.33	16.34
GLENNVILLE	.00	.00	.00	2.22	.00	.96	2.56	1.83	2.23	2.74	3.70	.29	16.53
GOLD RUN	.00	.00	.60	6.89	.21	2.41	6.45	12.33	9.85	4.31	10.40	.08	53.53
GRANT GROVE	.00	.00	.04	2.67	.00	2.31	7.00	6.57	4.67	4.17	8.28	.51	36.22
GRASS VALLEY	.00	.00	.95	6.97	.21	2.43	6.21	11.39	8.73	5.14	9.11	.46	51.60
GRATON 1 W	.04	T	.12	4.28	.40	.33	6.25	7.90	3.51	3.30	5.41	.12	31.66
GREENLAND RANCH	.41	.00	.00	.00	.00	.00	.45	.00	.00	.37	.41	.13	1.77
GREENVIEW	.40	.15	.85	4.05	.00	.94	-	-	-	-	1.93	.00	-
GREENVILLE RS	.13	.01	1.34	4.84	.02	.72	5.65	8.54	4.42	2.92	E 5.27	.30	E 34.16
GRIZZLY PEAK	.01	.04	.24	2.19	.08	.39	2.68	4.11	4.99	2.03	5.72	.05	22.53
GROVELAND RS	.06	.00	.39	2.18	.00	1.25	6.46	6.85	4.93	2.93	5.15	.13	30.33
GUERNEVILLE	.05	.00	.23	4.56	.36	.44	7.91	8.90	4.70	4.14	6.42	.02	37.73
HAINES CYN LOWER FC 3	.00	.00	.00	.83	.00	.47	7.30	3.85	1.34	2.13	1.40	.12	17.44
HAINES CYN UPPER FC 3	.00	.00	.00	1.06	.00	.65	8.39	3.06	1.52	2.34	1.80	.20	19.02
HAIWEE	.55	.00	.00	.51	.00	.00	1.48	.55	.84	.35	.32	.00	4.60
HALF MOON BAY 2 NNW	.25	.45	.45	1.75	T	.57	3.31	4.42	5.98	1.65	4.10	.08	23.01
HAMILTON AFB	T	.00	.12	1.52	.07	.37	4.41	5.76	1.99	1.52	2.48	.01	18.25
HAMILTON AFB 1 E	.00	.00	.27	1.15	.09	.25	4.12	5.57	2.03	1.53	2.31	.00	17.32
HANFORD	.00	.00	.00	.72	.00	.15	1.39	1.17	.56	.67	.63	.00	5.29
HANSEN DAM	.00	.00	.00	.44	.00	.17	5.12	1.28	2.23	1.06	1.39	.05	11.74
HAPPY CAMP RS	.56	.23	.69	10.01	.91	3.47	7.07	9.75	13.51	2.27	3.24	T	51.71
HARRIS GAGING STA	.02	.00	.00	.34	.00	.39	2.76	2.32	.64	1.11	1.20	.15	8.93
HARRISON GULCH RS	T	.00	.06	3.99	.10	.40	4.89	6.09	4.69	2.45	4.57	T	27.24
HARRY L ENGLEBRIGHT DAM	.00	.00	.80	2.97	.10	.69	4.12	6.65	3.61	2.63	4.73	.00	26.30
HATCHET MT MNTNC STA							-	-	7.69	4.21	5.08	.28	-
HAT CREEK PH 1	1.26	T	.66	2.42	.00	.91	2.07	1.83	2.19	1.39	2.13	.70	15.56
HAYFIELD PUMP PLANT	.37	T	.00	.17	.00	.00	.74	.02	.06	T	.10	T	1.46
HAYFORK RS	.00	.00	.86	4.42	.07	1.07	3.90	5.14	5.55	2.35	4.17	.00	27.53
HEALDSBURG	.00	.00	.12	2.86	.31	.57	6.96	8.55	3.00	3.32	4.36	.40	30.45
HEALDSBURG 2 E	.01	.00	.13	2.61	.25	.61	6.48	7.58	3.08	3.08	4.00	.12	27.95
HEMET	.00	.00	.00	.02	.00	.00	4.62	.10	2.14	1.18	1.35	.04	9.45
HENSHAW DAM	.07	.00	.00	.00	.00	.60	9.44	1.05	2.30	1.57	2.55	.39	17.97
HERNANDEZ 2 NW	.00	.00	.25	.94	.00	.33	4.17	2.62	.73	1.86	1.39	.30	12.59
HETCH HETCHY	.02	.00	.36	2.90	T	1.53	4.84	4.77	6.29	2.97	5.12	.28	29.08
HIGHLAND SPRINGS RCH	T	.00	.28	3.16	.00	.52	7.96	9.47	2.87	2.90	4.77	T	31.93
HILTS	.81	.10	.36	4.04	.17	2.21	E 3.15	3.60	5.29	.53	1.17	.08	E 21.51
HOBERGS	.00	.00	.19	4.86	.09	.73	9.77	16.05	6.64	4.74	.00	.00	43.07
HODGES DAM	.00	.00	.00	.22	.00	.58	7.68	.46	1.47	1.47	1.76	.65	14.29
HOEGEES FC 60A	.00	.00	.00	1.41	.00	1.59	10.83	4.81	2.24	2.54	3.46	.75	27.63
HOLLISTER	.00	.00	.16	1.11	.00	.39	2.57	2.38	.55	.95	1.77	.12	10.00
HOLY CITY 3 WNW	.03	.05	.43	2.19	.13	.73	5.08	6.22	3.06	1.96	2.84	-	-
HOOPA 2 SE	.00	-	-	-	.58	4.56	7.25	8.34	12.46	2.07	-	-	-
HOPLAND LARGO STA	T	.00	E .22	3.34	.23	.76	7.26	8.64	4.31	2.88	4.09	.00	E 31.73
HUNTINGTON LAKE	1.22	.00	.36	2.69	T	1.39	5.93	4.69	3.24	3.18	5.91	.64	29.25
IDRIA	.00	.00	T	.40	.00	.00	2.98	2.59	.71	2.17	1.26	.36	10.47
IDYLLWILD RS	.35	.00	.00	.09	.00	1.13	E 8.96	1.30	2.47	1.66	4.54	.97	E 21.47
IMPERIAL	T	.00	T	.00	.00	.01	.63	.04	.07	.03	.00	.00	.78
INDEPENDENCE	.05	.00	T	.55	.00	T	1.63	.65	.47	.59	1.24	.00	5.18
INDIO US DATE GARDEN	.16	.00	T	T	.00	.01	1.33	.03	.05	T	.00	.00	1.58
INYOKERN	.04	.00	.00	.33	.00	.00	E .94	.71	.10	.01	.14	T	E 2.27
INYOKERN ARMITAGE	T	.00	.00	.07	.00	.00	1.00	.41	.02	.01	.06	.03	1.60
IOWA HILL	.00	E .00	.60	6.54	.17	2.26	6.03	10.60	E 8.66	E 4.27	8.86	.55	E 48.54
IRON MTN	.15	.00	T	.05	.00	.00	.56	T	.02	.02	.05	.07	.92
JESS VALLEY	.43	.27	.96	3.56	.46	1.61	.95	3.05	3.36	2.49	2.72	.10	19.96
JOHNSONDALE	.52	.00	.00.	.69	.18	1.00	4.37	E 2.69	E 1.14	2.42	3.72	.16	16.89
JOICE ISLAND	.00	.00	.52	E .97	E .11	.20	2.09	3.67	1.96	1.66	1.89	T	E 13.07
JULIAN WYNOLA	.00	.00	.00	.35	.00	1.14	10.98	1.00	3.00	2.29	4.62	.77	24.15
JUNCAL DAM	.00	.00	.00	.05	.00	.62	9.16	3.99	.78	3.73	1.57	T	19.90
KEE RANCH	.00	.00	.00	.00	.00	.00	5.49	1.25	.10	.00	.00	E .00	E 6.84
KELLOGG	.00	.00	.18	4.35	.23	.46	5.37	9.26	4.36	2.79	5.95	.21	33.16
KELSEYVILLE	.12	.00	.33	2.25	.04	.38	4.34	7.23	2.24	2.00	2.11	.00	21.04
KENTFIELD	T	.00	.15	6.65	.38	.58	E 7.99	E 7.40	4.70	3.05	7.14	T	E 38.04
KERLINGER	.00	.00	.50	.05	.00	.14	1.34	1.34	1.49	.80	1.72	.05	7.43
KERN RIVER INTAKE 3	.87	.00	.00	.44	.06	.50	4.17	2.05	1.15	2.35	2.10	.07	13.76
KERN RIVER PH 1	.00	.00	.00	1.95	.00	.29	1.76	1.29	1.13	1.37	.94	.00	8.73
KERN RIVER PH 3	.06	.00	.00	.77	.00	.45	3.01	2.10	.13	1.33	.97	T	8.82
KETTLEMAN CITY 1 SSW	.00	.00	T	.47	.00	.02	2.04	1.17	.60	1.00	.09	.13	5.52
KETTLEMAN STA	T	.00	T	.78	.00	.01	2.11	1.32	.61	1.04	.06	.21	6.14
KING CITY	.03	.00	.06	.71	.00	.02	3.79	1.90	.20	1.45	.39	.11	8.66
KLAMATH R	.11	.00	.70	14.77	2.22	13.98	7.90	10.32	23.27	2.52	6.30	.42	82.51
KNIGHTS LANDING	.00	.00	.65	1.07	.00	.13	2.42	3.92	1.69	1.40	1.44	.00	12.72
LA CRESCENTA FC 251	.00	.00	.00	.64	.00	.20	7.14	3.24	1.44	1.63	3.06	.29	17.64
LAFAYETTE 3 NNE	.03	.00	.44	2.29	.05	.42	3.95	5.17	2.40	1.68	3.63	T	20.06
LAGUNA BEACH	.00	.00	.00	.05	.00	E .16	3.11	1.47	.89	1.47	.93	.13	E 8.21
LA HONDA	.04	.22	.27	2.48	.00	.92	4.77	6.12	3.97	2.10	4.97	.15	26.01
LAKE ARROWHEAD	.08	.00	.00	.37	.00	1.33	17.68	4.77	2.81	3.10	5.22	.12	35.48
LAKE CITY	.74	E .14	.53	6.16	.45	3.26	2.89	3.11	5.44	1.07	1.68	.70	E 26.17
LAKE ELEANOR	T	.00	E .43	3.99	.00	E2.00	7.57	7.02	6.18	3.36	5.22	.26	E 36.03
LAKEPORT	.04	.00	.29	2.77	E .14	.36	5.27	6.96	2.80	1.85	3.00	.00	E 23.48
LAKESHORE	.89	.00	.31	5.41	.37	.39	11.15	20.02	8.66	6.63	9.02	.08	62.93
LAKESIDE 2 ENE	.00	.00	.00	.27	.00	.35	7.42	.75	1.16	1.28	1.13	.40	12.76
LAKE SPAULDING	.64	.00	.64	10.47	.16	4.01	7.44	15.01	10.74	4.02	10.32	.05	63.50
LAKE SPAULDING DAM	.54	.00	.53	8.23	-	-	-	-	-	-	9.95	.03	-
LA MESA	T	.00	.00	.47	.00	.32	6.79	.69	1.34	1.18	1.57	.33	12.69
LA MESA 1 NE	.00	.00	.00	.00	.00	.25	6.04	.61	1.17	2.13	1.70	.39	12.29
LANCASTER	.00	.00	.00	.09	.00	T	3.60	.50	.61	.11	.08	.00	4.99
LAS PLUMAS	.00	.00	1.05	5.03	.07	.80	6.47	8.90	5.95	3.78	7.04	.05	39.14

Station	July	August	September	October	November	December	January	February	March	April	May	June	Total
.EBEC	.00	.00	.00	.46	.00	.49	3.76	1.68	E 1.95	E 1.10	1.39	.30	E 11.13
.ECHUZA PT STA FC 352	.00	.00	.00	T	.00	.28	6.48	3.58	1.46	2.18	1.45	.10	15.53
.E GRAND	.00	.00	.08	.61	.00	E .36	2.15	2.10	1.13	.92	1.94	.06	E 9.35
.EMON COVE	T	.00	.00	1.91	.00	.42	2.20	1.61	.86	1.93	2.31	.15	11.39
.INDSAY	.02	.00	.00	1.00	.00	.53	1.93	1.46	1.43	1.32	2.00	.22	9.91
.IVE OAK CANYON FC 23	.35	.00	.00	.21	.00	.91	5.96	1.68	1.53	1.81	E 2.04	.51	E 15.00
.IVERMORE	.00	.00	.63	.79	.03	.48	2.65	2.23	1.30	1.14	2.74	.04	12.03
.IVORNA HEIGHTS	.00	.00	.25	E2.63	T	.52	3.00	3.21	1.62	1.26	2.98	E .03	E 15.50
.LANO SHAWNEE HILLS RCH	.18	.00	.00	.00	.00	.00	4.06	.96	.79	.17	.01	.00	6.17
OCKWOOD	.00	.00	.00	1.18	.00	.20	4.65	2.06	.66	1.50	.39	.23	10.87
.OCKWOOD MESA	.00	.00	.00	.10	.00	.32	5.82	.24	1.11	1.30	1.09	.16	10.14
.ODI	.00	.00	.75	1.74	.04	.39	2.84	2.53	2.02	2.43	2.11	.59	15.44
OMPOC SEWAGE PLANT	T	.02	.00	.41	.00	.27	3.52	2.97	.77	1.13	.74	.18	10.01
.ONE TREE CANYON	.00	.00	.46	.13	.01	.19	1.70	1.65	1.08	.68	.66	.08	6.64
.ONG BEACH	T	T	.00	.02	.00	.06	3.52	1.16	.63	1.12	.80	.03	7.34
OS ALAMOS	.00	.00	.00	.64	.00	.36	3.17	2.20	1.24	1.30	1.28	.08	10.27
OS ANGELES WB AP R	T	T	.00	.01	.00	.49	3.88	1.94	.95	1.33	.27	.06	8.93
.OS ANGELES WB CITY R	.00	T	.00	.12	.00	.34	4.41	1.47	1.02	1.47	.63	.08	9.54
OS BANOS	.00	.00	.16	.24	T	.16	1.77	1.32	1.66	.80	1.16	.16	7.43
OS BANOS ARBURUA RCH	T	.00	.14	1.00	T	.19	1.83	1.55	.43	.77	1.20	.17	7.28
OS GATOS	.01	.00	.50	1.69	.07	.72	5.09	7.31	1.46	2.26	2.42	.07	21.60
OS GATOS 4 SW	-	-	-	-	-	-	-	-	-	-	-	.10	-
OS PRIETOS RS	.00	.00	.00	.22	.00	.42	7.34	4.35	.58	3.09	.93	.09	17.02
OWER OTAY RESERVOIR	.03	.00	.00	.08	-	-	-	-	-	-	-	-	-
UCERNE VALLEY 2 W	1.01	.00	.00	.21	.00	.00	1.87	.34	.35	T	T	T	3.78
YTLE CREEK PH	.20	.02	.00	.35	.00	.80	10.00	4.05	1.85	1.63	2.61	.52	22.03
YTLE CREEK RS	.20	.00	.00	.30	.00	1.50	12.66	3.99	1.76	1.49	1.66	.20	23.76
ADERA	T	.00	.04	.72	T	.31	1.87	.67	1.14	1.33	2.08	.14	8.30
AD RIVER RS	.08	T	.09	9.04	.70	3.10	7.65	10.99	11.80	3.46	5.95	.01	52.87
ANDEVILLE ISLAND	.00	.00	.74	.96	.06	.25	1.64	2.60	1.17	E .36	1.34	.00	E 9.12
ANZANITA LAKE	.05	.05	1.12	5.81	.25	1.77	3.86	8.02	6.81	2.92	6.61	.46	37.73
ARCH FIELD	.08	T	.00	.04	.00	.17	4.79	.84	.67	1.12	.91	.18	8.80
ARICOPA	.00	.00	.00	1.17	.00	1.00	.98	.65	1.55	.96	.39	.33	7.03
ARIPOSA	T	.00	.24	2.11	.00	1.19	4.03	5.06	3.37	2.33	6.42	.14	24.89
ARTINEZ 3 SSE	.03	.00	.34	1.93	.02	.30	3.46	4.00	1.81	1.36	2.71	.00	15.96
ARTINEZ FIRE STA	.00	.00	.33	2.03	.00	.49	3.16	4.40	2.06	1.14	2.53	T	16.14
ARYSVILLE	.00	.00	.69	2.08	.11	.19	3.53	4.99	1.95	1.59	1.49	T	16.62
ATHER	.35	.00	.42	2.49	.00	1.46	5.00	5.04	5.71	2.06	4.80	.29	27.62
C CLOUD	.18	.00	.17	4.27	.27	.79	8.69	12.32	7.34	5.53	7.02	.09	46.67
EADOW LAKE	.00	.00	T	2.81	.00	1.89	4.08	4.32	4.02	2.78	5.73	.40	26.03
ECCA 3 SE	.00	.00	.00	.00	.00	.00	1.12	.02	.03	.00	.00	.00	1.17
ENDOTA DAM	.00	.00	.13	1.09	.00	.18	1.52	.65	1.05	1.48	.93	.09	7.12
ERCED FIRE STA 2	.00	.00	.18	.32	.00	.19	2.02	1.45	1.10	.76	1.32	.06	7.40
ERCEY HOT SPRINGS	.00	.00	.11	.46	.00	.13	1.79	1.19	.32	1.51	1.20	.00	6.71
EYERS INSPECTION STA	.57	.32	.88	5.94	T	1.97	5.49	3.60	6.22	2.43	3.49	T	33.91
IDDLETOWN	T	.00	.13	5.21	.15	.52	7.57	10.38	2.85	3.72	5.58	.02	36.13
IDDLEWATER	.00	.00	T	.36	.00	.06	.95	1.27	.37	.75	.71	.36	4.83
ILL CREEK 2	.17	T	.00	.24	.00	.48	7.90	1.62	2.41	1.41	3.19	.36	17.78
INERAL	T	T	.98	7.81	.22	1.26	6.11	15.38	7.47	4.16	9.57	.49	53.45
IRANDA SPENGLER RCH	.03	.00	.03	6.63	.52	3.17	8.13	11.27	9.11	2.53	6.65	.00	48.07
ODESTO	.00	.00	.28	.49	.01	.23	2.10	2.06	1.17	.81	1.43	.05	8.63
OJAVE	.24	.00	.00	.06	.00	T	1.85	.82	.57	.29	.02	.01	3.86
ONO LAKE	.52	.09	.36	1.47	.01	.26	2.53	2.80	.14	1.70	2.12	.00	12.00
ONTEREY	.07	.02	.36	1.00	.00	.84	4.65	3.52	1.92	1.49	2.39	.20	16.46
OORPARK 1 SSE	.00	.00	.00	.03	.00	.21	4.54	1.14	3.59	1.43	.71	.25	11.90
ORGAN HILL 2 E	.00	.00	.50	1.15	.00	.59	3.85	4.05	1.30	1.64	1.76	.22	15.06
ORONGO VALLEY	T	.00	.00	.17	.00	.00	3.83	1.18	.42	.33	.05	.00	5.98
OUNTAIN PASS	1.08	.00	T	.50	.00	T	.92	.45	.46	.63	1.06	.05	5.15
T BRECKENRIDGE	.04	.00	T	1.32	.00	E .62	E 4.35	E 2.60	E 2.25	2.65	3.32	.47	E 17.62
OUNT DANAHER	.00	.00	.45	4.71	.07	2.66	5.66	8.44	8.44	4.01	7.78	.64	42.86
OUNT DIABLO NORTH GATE	.00	.00	.42	2.14	.09	.79	3.51	4.87	2.40	1.62	4.01	.05	19.90
OUNT HAMILTON	.00	.00	.48	3.17	.13	1.45	3.16	4.13	3.52	.96	2.67	.34	20.01
OUNT HEBRON 9 E	.62	.70	.35	1.45	.05	E1.01	E 1.62	2.81	1.92	.84	2.08	.07	E 13.52
OUNT HEBRON RS	.30	.37	.72	1.38	.12	.95	E 1.25	1.55	2.02	E 1.19	1.10	.09	E 11.04
OUNT SHASTA WB CITY //R	.59	.02	.20	2.70	.12	.40	6.58	8.17	4.41	3.30	5.28	.01	31.78
T WILSON FC 338B //	.01	.00	.00	1.14	.00	1.48	10.12	2.97	1.47	2.06	3.09	.59	22.93
UIR WOODS	.20	.00	.14	4.00	.32	.56	5.22	7.06	7.88	2.02	5.93	.07	33.40
URCELL RANCH	.33	.00	.00	.04	E .00	E .35	E 5.75	E .50	.75	.70	1.27	.25	E 9.94
ACIMIENTO DAM	-	-	-	-	-	-	-	-	-	-	.58	.20	-
APA	.00	.00	.24	E1.56	.06	.31	2.90	4.41	E 1.88	E 1.62	3.68	.25	E 16.91
APA STATE HOSPITAL	.00	.00	.22	1.77	.06	.42	2.95	5.18	2.06	1.57	3.60	.25	18.08
EEDLES CAA AP	.81	.13	.00	T	.00	.00	.32	.14	.02	.25	.16	.05	1.88
EENACH	.01	.00	.00	.15	.00	.02	4.00	.87	.90	.40	.45	T	6.80
EVADA CITY	T	.00	.90	6.66	.10	2.41	7.37	11.19	8.28	4.81	8.30	.10	50.12
EWARK	.00	.00	.25	.69	.02	.32	2.31	1.96	1.63	1.26	2.38	.00	10.82
EWBURY PARK 4 SW	.00	.00	.00	.00	.00	.28	4.39	1.55	2.71	1.50	.60	T	11.03
EWHALL SOLEDAD FC 32	.09	.00	.00	.13	.00	.13	6.15	2.31	2.60	.99	.90	.21	13.51
EWMAN	.00	.00	.07	.21	.00	.14	2.60	2.20	1.48	.83	.82	.04	8.39
EWPORT BEACH HARBOR	.00	.00	.00	T	.00	.02	3.36	.86	.64	.86	.76	.10	6.60
ICOLAUS	T	.00	.74	.78	.16	.20	2.55	3.79	2.05	1.22	1.09	.00	12.58
ILAND	.00	.00	.00	.08	.00	.00	.59	.02	T	.00	.00	.00	.69
ORTH FORK RS	.00	.00	.00	2.59	.00	1.87	4.61	3.33	4.19	2.69	6.31	.23	25.82
ORTH HOLLYWOOD	.00	.00	.00	.27	.00	.07	5.79	2.16	1.08	1.16	.33	.08	10.94
AKDALE WOODWARD DAM	.00	.00	.29	.85	.00	.49	2.17	1.31	2.64	1.30	1.86	.03	10.94
AK KNOLL RS	.73	.54	.69	4.68	.38	1.41	3.10	3.34	5.89	.62	.98	.00	22.36
AKLAND	T	T	.35	2.44	.08	.37	1.86	E 3.81	4.43	E .97	E 4.60	.07	E 18.98
AKLAND CITY HALL R	.00	.00	.31	1.88	.00	.21	-	-	-	-	-	-	-
AKLAND WB AP	T	T	.32	1.02	.04	.29	2.82	3.12	2.16	.94	3.42	.04	14.17
AKVILLE 1 WNW	.05	.00	.16	2.59	.06	.49	5.11	8.34	2.83	1.95	2.55	.38	24.51
CCIDENTAL	.00	.00	.30	6.38	.75	.72	7.02	9.86	6.78	4.25	8.20	.14	44.40
CEANSIDE PENDLETON	.00	.00	.00	.10	.00	.30	5.74	.39	1.42	.74	1.30	.20	10.19
COTILLO	.00	.00	.00	.00	.00	.00	1.62	.00	.00	.00	.00	E .00	E 1.62
JAI	.00	.00	.00	.12	.00	.51	5.54	4.11	.61	1.64	1.25	.05	13.83
LINDA	.00	.00	.00	.21	.00	.34	3.98	1.12	.77	1.11	1.19	.35	9.07
NO	T	T	.04	4.77	.23	.14	5.43	6.98	5.42	4.46	4.91	.00	32.38
PIDS CAMP FC 57 BE	.00	.00	.00	.84	.00	1.26	12.91	4.71	2.04	2.15	4.82	.40	29.13
RANGE COVE	.00	.00	.02	.66	.00	.41	2.63	1.35	1.29	1.38	1.57	.16	9.47
RICK PRAIRIE CR PARK	.13	.03	.41	11.80	1.64	13.57	7.58	8.79	19.29	2.91	5.89	.48	72.52

Station		July	August	September	October	November	December	January	February	March	April	May	June	Total
ORINDA BOWMAN		.00	.00	.32	4.04	.02	.64	4.64	5.62	4.03	2.41	6.08	.00	27.80
ORLAND		T	.00	.47	.45	.12	T	4.27	2.96	1.77	1.53	1.35	.02	12.94
ORLEANS		.70	T	.01	9.44	.70	5.15	6.24	8.06	13.51	1.93	4.10	.00	49.84
OROVILLE 1 WSW		.00	.00	.85	2.00	.07	.23	4.10	4.83	2.40	2.25	1.59	.02	18.34
OROVILLE 7 SE		.00	.00	.85	2.55	.05	.45	3.60	6.42	3.84	2.15	2.85	.00	22.76
OROVILLE BRIDGE		.00	.00	.87	2.25	.08	.19	4.19	5.02	2.41	2.30	2.31	.01	19.63
OXNARD		.00	.00	.00	T	.00	.10	4.64	1.35	2.31	.74	.35	.12	9.61
OZENA		.00	E .00	E T	E .53	E .00	E .07	E 3.72	2.45	1.05	.77	.38	.54	E 9.51
PACIFIC HOUSE		T	.00	.60	6.53	.29	3.76	7.45	9.05	9.27	2.59	7.14	.34	47.02
PACOIMA DAM FC 33 AE		.00	.01	.00	1.16	.00	.40	6.30	1.95	2.08	1.33	2.04	.40	15.67
PAICINES OHRWALL RCH		.00	.00	.29	1.10	.00	.52	2.99	2.49	.94	1.43	2.56	.10	12.42
PALMDALE		.05	.00	.00	.30	.00	.03	3.61	.73	.65	.35	.17	T	5.89
PALMDALE CAA AP		.05	.00	.00	.04	.00	.01	3.54	.45	.58	.13	.11	.00	4.91
PALM SPRINGS		.07	.00	.00	T	.00	.02	3.30	.37	.25	T	T	.00	4.01
PALO ALTO CITY HALL		.00	.00	.24	.54	.02	.59	2.70	3.03	1.51	.95	1.88	.03	11.49
PALOMA		T	.00	.02	.83	T	.06	6.52	5.27	1.45	1.99	1.76	.20	18.10
PALOMAR MTN OBSY	R	.92	.00	.00	.06	.00	.88	10.97	2.55	1.42	.91	1.60	.41	19.72
PALOS VERDES EST FC 43 A		.00	.00	.00	T	.00	.11	3.94	1.02	1.59	1.09	.50	.00	8.25
PANOCHE		T	.00	.22	1.13	T	.08	3.18	1.65	.42	1.49	.95	.27	9.39
PANOCHE JUNCTION		.00	.00	.00	.25	.00	.15	1.56	.94	.32	1.02	.58	.22	5.04
PARKER RESERVOIR		.03	.00	.05	.03	.00	.00	.88	.25	.03	.19	.00	.14	1.60
PARKFIELD		T	.00	.01	.90	.00	.29	4.53	2.55	1.24	2.93	1.11	.25	13.81
PASADENA		.00	.01	.00	.62	.00	.31	6.00	3.12	1.89	2.08	1.43	.18	15.64
PASKENTA RS		.00	.00	.11	1.44	.12	.01	4.70	4.76	2.52	1.75	1.62	.05	17.08
PASO ROBLES		.00	.00	.00	1.07	.00	.17	4.77	1.90	.31	1.63	.70	.37	10.92
PASO ROBLES CAA AP		T	.00	.00	.65	.00	.07	4.38	1.77	.31	1.28	.52	.26	9.24
PATTIWAY		.00	.00	T	1.08	.00	.12	1.46	1.69	2.15	1.04	.99	.42	8.95
PENDOLA GS		.00	.00	.00	.26	.00	.55	7.67	3.85	.25	3.07	E 1.48	E T	E 17.13
PERRIS 1 WSW		.06	.00	.00	.08	.00	.12	5.38	.97	.95	1.10	.62	-	-
PETALUMA FIRE STA 2		T	T	.08	1.41	.09	.35	3.52	5.46	2.34	1.50	2.16	T	16.91
PIEDRA		.00	.00	.05	1.77	.00	.81	2.95	1.66	1.43	1.80	2.24	.16	12.87
PINE CANYON PS FC321E		.06	.00	.00	.10	.00	.10	6.90	2.22	1.17	1.53	.79	.14	13.01
PINNACLES NM		T	.00	.12	.94	T	.15	4.74	2.87	.79	1.77	1.39	.24	13.01
PISMO BEACH		.00	.00	.00	.48	.00	.45	3.57	2.99	.63	1.70	1.03	.22	11.07
PIT RIVER PH 5		.02	T	.09	8.73	.46	1.58	9.91	19.84	12.84	5.60	5.76	1.04	65.87
PITTS RANCH		-	-	.28	3.64	.00	.46	6.60	9.55	2.79	2.58	3.65	.00	-
PLACERVILLE		.00	.00	.45	3.57	.03	1.62	5.01	6.98	6.81	3.05	6.46	.13	34.11
PLACERVILLE IFG		T	.00	.41	4.22	.03	1.84	5.02	6.93	E 7.65	E 2.96	6.50	.45	36.01
PLYMOUTH		.00	.00	.27	2.26	.04	1.85	3.99	4.43	6.00	2.74	3.18	.10	24.86
POINT ARENA LIGHT STA		T	.00	.11	2.67	.10	1.49	-	-	-	-	-	-	-
POINT ARGUELLO USCG		.00	.00	.00	T	.00	T	3.79	2.20	.48	.38	.80	.28	7.93
PT PIEDRAS BLANCAS		.06	T	.14	1.52	.02	.30	5.11	4.31	1.17	1.83	2.58	.02	17.06
POMONA		.07	.00	.00	.27	.00	.50	5.16	1.49	1.19	1.41	1.15	.32	11.56
PORT CHICAGO NAVAL DEPOT		.00	.00	.39	1.32	.05	.23	2.31	3.27	1.84	.88	2.63	T	12.92
PORTERVILLE		.00	.00	.00	1.88	.00	.39	2.07	1.04	1.46	1.19	2.26	.12	10.41
PORTOLA		.60	T	.48	3.68	T	.66	3.10	3.30	2.56	1.57	2.30	E .08	E 18.33
POSEY 3 E		.00	.00	.00	1.54	.00	1.38	3.90	2.56	3.69	3.70	6.34	.63	23.74
POTTER VALLEY PH		.00	.00	.00	5.27	.22	1.36	7.92	7.49	6.21	2.43	5.57	.00	36.47
POWAY VALLEY		.00	.00	.00	.28	.00	.40	6.39	.36	1.27	1.22	1.49	.30	11.71
PRIEST VALLEY		-	-	-	-	-	-	-	-	-	-	-	-	-
QUINCY RS		.39	.00	1.31	5.61	.00	1.10	6.03	10.24	4.42	3.48	5.43	.08	38.09
RAMONA SPAULDING		.02	.00	.00	.45	.00	.57	7.00	.52	1.40	1.59	1.83	.34	13.72
RANCHITA		.55	.00	.00	.00	.00	.31	5.69	.29	1.46	.58	1.70	.00	10.58
RANDSBURG		.12	.00	.00	.06	.00	.00	1.68	.70	.43	.00	.03	.00	3.02
RAYWOOD FLATS		.11	E .00	E .00	.24	.00	.06	13.91	3.31	1.87	1.25	2.49	.00	E 23.24
RED BLUFF WB AP	R	T	.00	.29	.50	.08	T	3.56	1.92	2.61	1.61	1.67	.01	12.25
REDDING FIRE STA 2		.04	.00	.13	4.79	.44	.30	5.41	7.57	5.81	1.72	3.05	.11	29.37
REDLANDS		.00	.00	.00	.20	.00	.42	4.73	.77	1.17	1.77	1.70	.18	10.94
REDWOOD CITY		.01	.00	.22	1.10	.00	.35	2.97	4.06	1.42	1.32	2.76	T	14.21
REPRESA		T	.00	.63	2.10	.03	.40	2.70	4.16	3.88	2.41	3.89	.00	20.20
RICHMOND		.00	.00	.54	1.93	.09	.18	2.87	4.73	2.02	1.87	3.16	.02	17.41
RICHMOND FIELD STA		.00	.00	.47	1.49	.05	.22	2.69	E 4.11	E 2.73	E 1.87	3.15	.04	16.82
RIVERSIDE FIRE STA 3		1.26	.00	.00	.19	.00	.20	4.12	.80	.93	1.03	1.06	.14	9.73
RIVERSIDE CITRUS E S		.19	.00	.00	.08	.00	.34	3.92	1.17	1.32	1.28	1.15	.20	9.65
ROCKLIN		.00	.00	.62	2.21	.00	.42	2.48	4.39	3.29	2.30	2.63	.00	18.34
ROUND MOUNTAIN		.28	E T	.62	7.19	E .39	1.04	6.47	8.47	9.71	E 4.60	4.89	E .20	E 43.86
SACRAMENTO WB AP	B	.00	.00	.84	1.23	.06	.17	2.11	4.19	2.07	1.50	1.61	T	13.78
SACRAMENTO WB CITY	R	.00	.00	.84	1.32	.06	.22	2.47	4.18	2.23	1.66	1.78	T	14.76
SAGEHEN CREEK		.53	.26	.30	7.10	.01	1.75	6.88	5.90	3.86	1.31	4.84	.10	32.84
SAINT HELENA		.01	.00	.15	3.30	.11	.48	4.94	8.22	3.28	2.40	4.53	.50	27.92
SAINT JOHN		.00	.00	.32	.86	.08	.00	3.61	3.29	E 1.98	2.17	.77	E .01	E 13.09
SAINT MARYS COLLEGE		.00	.00	.49	3.48	.05	.59	4.29	4.77	3.09	1.91	5.44	T	24.11
SALINAS CAA AP		T	T	.09	.65	T	.83	2.75	2.30	.96	.84	2.32	.11	10.85
SALINAS DAM		T	.00	.00	.85	.00	.55	4.91	2.70	1.09	4.05	2.10	.20	16.45
SALT SPRINGS PH		.06	.00	.92	5.37	.08	2.19	6.04	7.82	8.36	2.77	6.03	.39	40.03
SALYER RS		.33	.00	T	6.73	.38	3.41	6.88	7.39	E10.44	E 2.58	4.62	.01	42.77
SAN ANDREAS 3 S		.00	.00	.26	2.42	.00	1.86	4.20	3.99	5.49	1.97	3.87	E .06	E 24.12
SAN ANTONIO CN MOUTH		.37	.02	.00	.28	.00	.82	8.17	2.49	1.75	1.65	3.02	.41	18.98
SAN BERNARDINO CO HOSP		.21	.00	.00	.53	.00	.43	6.34	1.92	.95	1.10	2.26	.28	14.02
SAN CLEMENTE DAM		.00	.00	.21	.79	.02	.53	5.21	5.11	1.57	1.72	1.93	.09	17.18
SANDBERG PTL STA FC130B		.00	.00	.00	.41	.00	E .17	6.62	2.21	.88	.71	1.11	.10	E 12.21
SANDBERG WB	//R	T	.00	.00	.28	.00	.15	6.30	1.96	.92	.62	1.04	.09	11.36
SAN DIEGO WB AP	R	T	T	T	.68	.00	.18	4.80	.50	.75	.84	.88	.26	8.89
SAN DIMAS FIRE WDN FC 95		.38	.05	.00	.23	.00	.67	6.01	1.72	1.65	1.82	1.63	.41	14.57
SAN FERNANDO		.00	.00	.00	.37	.00	.26	5.94	1.72	1.55	1.00	1.56	.17	12.57
SAN FRAN ACAD OF SCI		.06	.09	.37	1.49	.06	.35	2.96	4.23	3.89	1.59	4.31	.07	19.47
SAN FRANCISCO WB AP		T	T	.26	1.16	.01	.48	3.36	3.86	2.06	1.58	3.81	.01	16.59
SAN FRANCISCO FOB		T	.01	.33	1.14	.04	.37	2.84	3.58	2.39	1.09	3.19	.06	15.04
SAN GABRIEL CANYON PH		T	T	.00	.53	.00	.91	7.36	2.33	1.96	1.68	1.67	.36	16.80
SAN GABRIEL DAM FC425BE		.01	T	T	.78	.00	1.35	9.60	3.23	2.16	1.95	2.39	.30	21.77
SAN GABRIEL FIRE DEPT		.00	.00	.00	.42	.00	.29	4.99	1.82	2.22	1.61	.80	.15	12.30
SAN GREGORIO 3 SE		.05	.14	.20	2.02	.08	1.05	4.61	5.48	4.92	1.99	5.79	.05	26.38
SAN JACINTO		.00	.00	.00	.21	.00	.20	5.27	.70	1.70	.86	1.73	.08	10.75
SAN JOSE	R	.00	.00	.45	.52	T	.47	2.79	2.72	.82	.94	1.21	.12	10.04
SAN LUIS OBISPO POLY		T	.00	.00	.65	.00	.49	4.64	3.92	1.17	3.30	1.57	.24	15.98
SAN MARCOS RANCH		.00	.00	.00	.28	.00	.42	7.59	3.53	1.76	2.94	1.13	.09	17.74
SAN MATEO		.00	.00	.35	1.27	.04	.41	3.35	3.70	2.25	1.06	5.04	.02	17.49
SAN PEDRO		.00	.00	.00	.02	.00	.08	3.69	1.14	.73	1.06	.69	T	7.41

Station	July	August	September	October	November	December	January	February	March	April	May	June	Total
AN RAFAEL	.01	.00	.14	3.59	.05	.17	6.45	7.52	4.84	2.59	5.51	.01	30.88
ANTA ANA FIRE STA	.00	.00	.00	.26	.00	.15	4.12	1.11	E 1.02	1.37	.35	.00	E 8.38
ANTA ANA RIVER PH 1	.19	.00	.00	.34	.00	.38	7.63	1.98	2.05	1.93	3.97	.50	18.97
ANTA ANITA FERN FC 432	.00	.00	.00	1.38	.00	1.36	9.15	3.63	1.73	2.39	2.71	.60	22.95
ANTA BARBARA	.00	.00	.00	.11	.00	.14	5.39	3.74	.54	2.31	1.57	.06	13.86
ANTA BARBARA CAA AP	T	T	T	.07	.00	.08	5.12	2.91	.39	2.11	1.08	.01	11.77
ANTA BARBARA TV PEAK	.00	.00	.00	.07	.00	.08	10.25	5.26	1.74	4.23	3.05	.23	24.91
ANTA CLARA UNIVERSITY	.00	.00	.51	.46	.00	.42	2.93	2.60	.99	1.27	1.19	.07	10.44
ANTA CRUZ	.07	.02	.28	1.83	.02	.96	5.90	4.90	2.03	1.96	4.03	.16	22.16
ANTA FE DAM	.00	.00	.00	.26	.00	.51	5.15	1.06	2.80	1.49	1.12	.12	12.51
ANTA MARGARITA 2 SW	.00	.00	.00	1.96	.00	1.20	7.05	6.76	.90	4.77	4.75	.29	27.68
ANTA MARGARITA BOOSTER	.00	.00	.00	1.86	.00	1.31	6.94	5.64	1.82	4.42	5.80	.20	27.99
ANTA MARIA	.00	.00	.00	.78	.00	.86	2.54	2.30	1.10	.54	.60	.25	8.97
ANTA MARIA 14 ENE	.00	.00	.00	.71	.00	1.10	3.64	2.36	1.50	2.43	1.90	E .20	E 13.84
ANTA MARIA WB AP R	.02	T	T	.81	.00	.36	2.13	1.93	.52	.94	1.03	.26	8.00
ANTA MONICA	.00	.00	.00	.04	.00	.43	4.74	2.95	1.11	1.35	.40	.07	11.09
ANTA MONICA PIER	.00	.00	.00	.02	.00	.29	4.63	2.52	1.80	1.10	.13	.07	10.56
ANTA PAULA	.00	.00	.00	.00	.00	.28	5.34	1.97	1.95	1.21	.58	.15	11.48
ANTA ROSA	.00	.00	.17	2.28	.23	.38	3.85	5.57	2.49	2.32	3.93	.08	21.30
ANTIAGO DAM	.00	.00	.00	.06	.00	.36	6.24	.86	1.36	1.71	1.15	.13	11.87
AUGUS POWER PLANT 1	.00	.00	.00	.56	.00	.31	5.54	.98	2.89	1.49	1.15	.33	13.25
AWYERS BAR RS	.07	.23	.11	9.65	.57	4.12	4.88	8.17	11.45	1.81	4.08	.04	45.18
COTIA	.04	.00	.00	5.76	.44	5.73	8.21	8.92	8.34	3.21	4.14	.10	44.89
EARSVILLE LAKE	T	.00	.15	2.43	.07	.80	4.58	5.22	2.66	1.11	5.49	.00	22.51
EPULVEDA DAM	.00	.00	.00	.14	.00	.02	5.84	1.28	1.28	.69	.20	.07	9.52
HAFFER TOOL WORKS	.00	.00	.00	.37	.00	.52	4.01	.84	1.16	1.08	.85	-	-
HASTA DAM	.17	.00	.19	4.87	.47	.20	8.57	15.18	7.31	4.34	5.29	.07	46.66
HELL ABS PLANT	.00	.00	.00	.33	.00	.47	4.32	1.06	1.43	1.18	.94	.47	10.20
HINGLE	.00	.00	.38	3.90	.00	1.49	5.07	6.02	5.85	3.70	5.73	.00	32.14
IERRA CITY	.57	.00	.75	8.11	.09	3.62	4.86	-	-	-	-	-	-
IERRA MADRE 1 N	.00	.02	.00	.83	.00	.64	6.21	3.20	1.73	2.21	2.00	.30	17.14
IERRAVILLE RS	.26	.04	.29	5.20	.00	1.01	2.98	4.85	2.60	1.57	3.94	.10	22.84
IGNAL HILL FC 415	.00	.00	.00	.06	.00	.04	3.46	1.15	.67	1.01	.56	.04	6.99
KAGGS SPGS LAS LOMAS	.06	.00	.12	7.42	.50	1.07	12.55	14.48	9.08	4.51	8.97	.04	58.80
LOUGHHOUSE 6 SE	E .00	E .00	E .74	1.44	E .03	.51	2.71	3.19	3.94	2.50	3.91	E .09	E 19.06
MITH RIVER 3 WNW	-	-	-	12.33	2.24	16.06	5.69	10.20	16.37	2.95	5.69	.49	-
NOW CREEK	-	-	-	-	-	-	-	-	-	-	-	-	-
NOW CREEK UPPER	.02	.00	.00	.20	.00	.06	E 6.01	.61	1.13	.21	.68	.00	E 8.92
ODA SPRINGS	.46	.05	.41	8.16	.37	3.48	6.73	12.39	7.74	3.08	7.38	.09	50.34
OLEDAD	.03	.00	.14	.37	.04	E .02	3.28	1.62	.67	1.25	.84	.14	E 8.40
OMESBAR 1 W	.12	.11	.00	11.53	1.09	5.78	6.59	8.83	14.87	2.33	4.24	.05	55.54
OMIS 3 NE	.00	E .00	.00	.06	.00	.22	5.26	1.27	3.92	1.37	.89	.21	E 13.20
OMIS 3 NW	.00	.00	.00	.00	.00	.27	4.49	1.54	2.69	1.06	.68	.14	10.87
ONOMA	.00	.00	.07	2.14	.08	.39	4.09	6.35	3.04	1.51	2.61	.05	20.33
ONORA	.07	.00	.65	2.56	.00	1.59	4.54	4.42	5.12	1.82	4.98	.05	25.80
O ENTRANCE YOSEMITE	.00	.00	.52	4.08	.00	1.96	6.77	8.71	4.81	3.21	7.71	.19	37.96
PADRA PAC FC 356 C	.09	.00	.00	.26	.00	.36	5.09	1.51	1.02	1.27	1.08	.39	11.07
PRECKELS HWY BRIDGE	T	.00	.09	.62	.02	.63	2.89	1.85	1.58	.79	1.96	.10	10.53
PRINGVILLE 7 ENE	.18	.00	.00	1.21	.00	1.59	4.85	3.17	2.52	3.26	5.76	.63	23.17
QUAW VALLEY LODGE	.56	-	.58	6.77	-	-	-	7.29	4.03	-	4.17	T	-
QUIRREL INN 1	.11	.00	.00	.73	.00	1.30	13.44	3.29	2.79	2.78	6.64	.28	31.36
QUIRREL INN 2	.13	.00	.00	.55	.00	1.20	16.28	4.89	3.02	2.64	5.31	.10	34.12
TOCKTON CAA AP	.00	.00	.40	.89	T	.32	2.11	2.22	1.51	1.73	1.07	.27	10.52
TOCKTON FIRE STA 4	.00	.00	.40	.95	.02	.32	2.52	2.59	1.91	2.13	1.49	.24	12.57
TOCKTON MOWRY BRIDGE	T	.00	.48	.85	.03	.25	2.35	2.06	1.32	1.58	1.15	.02	10.09
TONYFORD RS	.00	.00	.39	1.19	T	.02	4.81	3.92	1.58	1.59	.91	.00	14.41
TONY GORGE RESERVOIR	T	.00	.22	.95	.07	T	4.26	3.44	1.44	1.56	.86	.00	12.80
TRAWBERRY VALLEY	T	.00	1.39	10.03	.11	2.40	10.75	21.52	11.08	5.56	11.18	.08	74.10
UNLAND	.00	.00	.00	.45	.00	.21	5.25	1.95	1.34	1.67	1.95	.09	12.91
USANA KNOLLS	.00	.00	.00	.40	.00	.23	5.62	1.65	3.36	1.25	.67	.15	13.33
USANVILLE	.12	.45	.57	2.22	.21	E .47	3.24	3.81	1.20	.77	1.87	.31	E 15.24
USANVILLE AP	.10	.03	.63	2.85	.27	E .59	2.88	3.09	1.11	.91	1.43	.21	E 14.10
UTTER HILL RS	.00	.00	.32	2.62	.00	1.71	3.67	6.25	5.96	2.99	4.95	.63	29.10
ABLE MOUNTAIN	.44	.00	T	.21	.00	.27	8.39	2.29	1.00	1.04	.88	.04	14.56
AHOE	.47	.07	.50	6.48	.03	2.06	5.15	6.04	4.70	1.57	3.61	T	30.68
EHACHAPI	.04	.00	.00	.32	.00	.17	2.90	1.22	1.20	1.16	.98	.22	8.21
EJON RANCHO	T	.00	T	.93	.00	.28	2.15	1.06	2.97	1.28	1.23	.84	10.74
ENNANT	.32	.00	.09	2.14	.04	.51	2.74	6.65	2.93	1.78	3.21	.00	20.41
HERMAL CAA AP	.24	.00	.00	T	.00	T	1.24	.05	.03	.02	T	.00	1.58
HOUSAND OAKS 2 N	.00	T	.00	.23	.00	.25	4.87	2.48	2.02	1.55	.61	T	12.01
HREE RIV EDISON PH 2	.00	.00	.00	1.17	.00	.68	3.35	2.50	2.10	2.92	3.49	.20	16.41
IGER CREEK PH	.00	.00	.73	4.84	.04	2.96	6.46	7.46	8.07	2.37	6.92	.20	40.05
OPANGA RS FC 6	.00	.00	.00	.23	.00	.22	8.45	4.46	1.10	2.00	2.13	.06	18.65
OPAZ LAKE	.67	T	.33	1.10	.02	.26	2.60	1.88	.72	.74	1.93	.02	10.27
ORRANCE	.00	.00	.00	T	.00	.00	4.20	1.37	1.26	.63	.46	T	7.92
RACY CARBONA	.00	.00	.52	.05	.00	.20	1.54	1.72	1.96	.93	1.75	.11	8.78
RACY PUMPING PLANT	.00	.00	.68	.32	.04	.21	1.78	2.38	.93	.92	1.32	.02	8.60
RONA	T	.00	.00	.23	.00	.00	1.11	.07	.40	.06	.00	.04	1.91
RUCKEE RS	1.01	.03	.36	5.40	.00	2.07	5.94	5.76	4.08	1.20	3.06	.03	28.94
ULELAKE //R	.31	.11	.03	2.05	.30	1.07	.87	1.23	2.21	1.02	2.13	.00	11.33
ULELAKE 5 WSW	.11	.02	.19	1.66	.12	E1.05	-	-	-	-	-	.00	-
URLOCK	.00	.00	.10	.67	.00	.45	2.60	1.87	1.62	.95	1.25	.05	9.56
URNTABLE CREEK	.00	T	.19	5.66	.35	.48	6.68	15.59	9.42	4.86	5.71	.01	48.95
USTIN IRVINE RANCH	.00	.00	.00	.27	.00	.19	5.40	.50	1.15	1.87	.82	.11	10.31
WENTYNINE PALMS	.01	.00	.00	.03	.00	.00	1.04	.02	.15	.03	.03	.08	1.39
WIN LAKES	2.17	.22	1.28	7.17	.40	3.95	6.54	8.69	7.83	2.97	6.47	.09	47.78
IKIAH	.00	.00	T	3.95	.20	.71	6.77	7.79	4.91	2.34	4.67	.00	31.34
IKIAH 4 W	.01	.00	T	6.08	.41	1.25	10.23	9.96	8.49	3.07	5.48	T	44.98
INION OIL STEARNS ABS	.00	.00	.00	.17	.00	.71	4.44	1.41	.65	1.01	.99	.43	9.81
I C L A	.00	T	.00	.17	.00	.28	7.07	3.83	.98	1.88	.63	.12	14.96
IPLAND	.53	T	T	.17	.00	.88	5.93	1.51	1.36	2.20	2.03	.00	14.61
IPPER LAKE 7 W	.09	.00	.05	4.65	.18	1.24	7.55	8.71	6.50	2.59	5.12	.00	36.68
IPPER LAKE RS	.02	.00	.23	2.83	.21	.57	7.06	6.97	4.50	2.56	4.59	.00	29.54
IPPER MATTOLE	.08	.00	.52	8.92	1.02	3.96	11.00	12.95	14.69	4.68	9.31	.00	67.13
'ACAVILLE	.00	.00	.00	2.56	.17	.29	2.80	4.90	2.03	2.02	2.24	.00	17.01
'ALLEY CENTER 3 NE	.00	.00	.00	.52	.00	.56	8.39	.65	2.02	1.62	2.35	.53	16.64
'ALYERMO RS	.04	.00	.00	.06	.00	.01	5.19	1.21	.68	.25	.05	T	7.49
'AN NUYS CITY WHSE FC 15	.00	.00	.00	.18	.00	.03	7.09	1.65	1.59	.85	.45	.10	11.94

Station	July	August	September	October	November	December	January	February	March	April	May	June	Total
VENTURA	.00	.00	.00	.00	.00	.28	4.71	1.63	1.22	.93	.35	.01	9.13
VICTORVILLE PUMP PLANT	.33	.00	.00	.00	.00	.00	2.12	.16	.62	.14	.01	.00	3.38
VINCENT PATROL STA FC 120	.00	.00	.00	.22	.02	.02	3.24	.84	.83	.28	.13	.08	5.66
VINTON	.47	.01	.16	2.21	T	.31	1.14	1.98	.97	E .73	2.30	.05	10.33
VISALIA	.00	.00	.00	.58	.00	.29	1.67	1.33	1.26	1.16	1.49	.14	7.92
VOLCANOVILLE	.00	.00	.60	4.79	.15	2.41	5.79	10.50	8.36	4.23	8.61	.43	45.87
VOLLMERS	.03	.00	.68	5.85	.39	.32	12.73	19.30	8.75	6.27	12.05	.24	66.61
VOLTA PH	.01	.03	.89	3.86	.22	.56	3.77	6.07	6.93	2.80	5.38	.40	30.92
WALLACE	.00	.00	.22	1.77	.04	1.25	2.41	2.68	4.11	2.18	1.99	.09	16.74
WALMAR SCHOOL	-	-	.36	1.94	.02	.37	-	4.31	-	-	-	-	-
WALNUT CREEK	T	.00	.51	1.83	T	.33	3.74	3.94	2.14	1.50	3.63	.02	17.64
WALNUT CREEK 4 E	E T	.00	.34	.94	.02	.44	2.75	3.47	1.40	1.16	2.85	.06	13.43
WALNUT GROVE	.00	.00	.83	1.65	.03	.30	2.43	3.59	2.00	1.38	1.81	.00	14.02
WALNUT PATROL STA FC102B	.00	.00	.00	.19	.00	.25	4.44	1.46	.98	1.16	1.12	.38	9.98
WARNER SPRINGS	.11	.00	.00	.16	.00	.56	6.49	.43	1.38	.97	1.14	.20	11.44
WASCO	.00	.00	.00	.56	.00	.17	1.05	.67	.99	.73	.33	.25	4.75
WATSONVILLE WATERWORKS	.07	.05	.31	1.31	.01	.98	4.39	2.83	1.77	.83	E 2.69	.13	E 15.37
WEAVERVILLE RS	.00	.00	.19	5.46	.68	.88	4.49	5.84	6.69	2.30	4.67	.00	31.20
WEED	.18	.00	.09	2.24	T	.21	1.51	-	-	-	-	-	-
WEED 1 S	-	-	-	-	-	-	-	-	-	-	4.04	.31	-
WESTHAVEN	.00	.00	.10	1.20	.00	.07	1.68	1.21	.22	1.02	.38	.27	6.15
WEST POINT 3 SW	T	.00	.53	4.10	.01	2.42	4.65	6.06	7.14	2.16	6.08	.05	33.20
WESTWOOD 3 WSW	.03	.41	1.66	4.64	.24	.52	4.69	8.24	5.26	1.88	5.26	E .26	E 33.09
WHEELER	E T	E T	.00	7.46	.30	2.48	6.88	E 7.16	11.16	2.25	7.30	.00	E 44.99
WHITE MOUNTAIN 1	3.30	.03	.02	.96	T	.07	2.03	1.25	.86	1.90	2.74	T	13.16
WHITE MOUNTAIN 2	2.93	.26	.00	1.95	.08	.31	1.85	.92	2.41	1.59	4.66	.26	17.22
WHITE ROCK	E .00	.00	.52	1.92	.02	.50	2.84	3.74	4.47	2.54	4.37	E .06	E 20.98
WHITTIER FC 106 C	.00	.00	.00	.30	.00	.37	4.41	1.64	.99	1.11	.92	.07	9.81
WILLIAMS	.00	.00	.14	.87	.10	.08	2.42	2.60	.70	1.41	.32	T	8.64
WILLOWS	T	.00	.26	.70	.12	.00	4.16	2.25	1.21	1.18	.98	.00	10.86
WINTERS	.00	.00	.32	1.03	.11	.11	1.89	3.99	.96	1.60	1.38	.00	11.39
WOFFORD HEIGHTS	T	.00	.00	.53	.00	.16	2.34	1.87	.07	.82	.74	T	6.53
WOODFORDS	.65	.07	.37	3.24	.04	.45	3.36	3.39	1.27	1.32	1.93	.04	16.13
WOODLAND 1 WNW	.00	.00	.56	.88	.10	.12	2.40	3.72	1.26	1.00	1.21	.00	11.25
WRIGHTS	.03	.00	.44	3.23	.06	1.34	7.30	11.75	3.51	3.25	6.24	.20	37.35
YORBA LINDA	.00	.00	.00	.20	.00	.05	4.20	.96	1.01	1.21	1.18	.23	9.04
YOSEMITE NP	1.65	.00	.71	3.25	.03	1.67	5.03	6.54	5.05	2.34	4.85	.48	31.60
YREKA	.95	.62	.89	3.44	.15	.90	2.73	3.16	4.98	.40	.56	.02	18.80

REFERENCE NOTES

For station Latitude, Longitude, Elevation, etc., see Station Index, Climatological Data, California.

- \- No record.
- // Gage is equipped with a windshield.
- E Amount wholly or partly estimated.
- R Data from recording gage.
- T Trace, an amount too small to measure.

CORRECTED DATA

JULY through DECEMBER 1946	SOUTH ENTRANCE YOSEMITE NP	MONTHLY AND SEASONAL PRECIPITATION TABLE: Monthly precipitation totals should be as follows: July, 0.35; September, 0.41; October, 4.39; November, 13.60; December, 7.90; and seasonal total 41.15.

C . . . 7 7 8

U. S. DEPARTMENT OF COMMERCE
SINCLAIR WEEKS, Secretary
WEATHER BUREAU
F. W. REICHELDERFER, Chief

COLLEGE LIBRARY
SEP 12 1957
AGRI. REF. DEPT.

CLIMATOLOGICAL DATA

CALIFORNIA

JULY 1957

Volume LXI No. 7

ASHEVILLE: 1957

WEATHER SUMMARY

The weather picture over California during July showed temperatures to be near to slightly below average, and, with a few exceptions, precipitation to be below average even for a month that is normally quite dry. There were a few local thunderstorms of note in widely separated areas -- in the vicinity of Chowchilla and Le Grand on the 6th, in the Daggett-Lenwood area on the 10th, and near Big Bear Lake and Redlands on the 11th. A description of these storms as prepared by the State Climatologist's office in San Francisco will be found at the end of this summary. The ever-present high fire danger during summertime was very much in evidence throughout the month. A grass fire burned 10,000 acres in the Modoc National Forest during the week preceding the 8th; there was an 800-acre brush fire in the Klamath Forest during midmonth; and numerous lightning strikes caused many forest and range fires and other scattered damage throughout the State. Included were power outages in the Tule Lake Basin on the 22d and in an area between Santa Maria and Zaca on the 30th. Another fire in the Shasta-Trinity National Forest was finally brought under control on the 29th after burning 1,700 acres

Except along the central and southern coastal areas where it was warmer than usual, mean monthly temperatures were generally in the -2.5° to +1.0° range, the extremes in anomaly ranging from -7.2° at North Fork Ranger Station to +5.0° at Escondido Church Ranch. Unseasonably warm weather occurred in the San Francisco Bay area as well as along the coast and coastal valleys south of Santa Barbara. San Francisco and Los Angeles Airports recorded daily mean temperatures above normal on every day of the month, Oakland above normal on all but one day, San Diego on all but two days, and Los Angeles City Office on all but four. This was the warmest July of record at Oakland since records began in 1929 and the third warmest July of record at both Los Angeles and San Diego since records began. There were no definite cool spells statewide although mountain and interior stations tended to be on the cool side on the 1st and 2d, intermittently from the 10th to 23d, and again during the last two days. Lowest minimums also were recorded on various days throughout the month, usually either on the first or last week north of the Tehachapis and from the 20th to 27th south of the Tehachapis. The lowest was 19° at White Mountain 2 on the 14th. Highest maximums were prevalent over the State during the period 3d to 6th, the highest being 122° at Cow Creek on the 5th. Mean monthly temperatures ranged from a high of 102.4° at Cow Creek to a low of 44.7° at White Mountain 2. (The report from White Mountain 2 was received too late to be published in this issue, but it will be found in the "Delayed Data" section in the December 1957 issue).

Precipitation was generally very sparse with only some stations in the northwest portion, in scattered areas in the Sierras, and local areas in the mountains and desert of southern California receiving any of consequence. Only four stations recorded monthly totals in excess of an inch -- Upper Mattole 1.02, Gasquet Ranger Station 1.18, Crescent City 7 ENE 1.29, and Klamath 1.58. A rather intense thunderstorm struck the Daggett area on the 10th dumping 0.96 inch of rain at the airport between 12:26 p.m. and 1:47 p.m. Another thunderstorm in the Big Bear Lake-Redlands area dropped 0.90 inch of rain in less than 30 minutes, mostly in 15 minutes, at Redlands. This was its greatest daily catch and also greatest monthly total of record for July. The wettest day statewide was recorded at Klamath on the 13th when 1.16 inches fell. In all, 424 stations (77 percent of all received thus far for July) received no measurable precipitation.

According to reports from Department of Agricultu[illegible] sources and reports of the California Weekly Weath[illegible] and Crop Bulletin, warm weather during the early pa[illegible] of the month pushed the growth and development of a[illegible] crops throughout the State. In the Los Angeles ar[illegible] the heat was expected to cause a spotty citrus s[illegible] for next year and also caused apricots to mature t[illegible] rapidly and thus reduced picking efficiency. Six co[illegible] secutive weeks of hot weather that had persisted [illegible] the Sacramento Valley from June through the middle [illegible] July damaged both the fruit and nut crops. Cotton w[illegible] doing well in the San Joaquin Valley although walnu[illegible] suffered considerable sunburn from the earlier Ju[illegible] and July heat here as well as in the San Luis Obis[illegible] area. Milder weather during the latter part of t[illegible] month in the Sacramento and San Joaquin Valleys a[illegible] in the Los Angeles area was favorable to most cro[illegible] and was a welcome relief to agricultural workers. U[illegible] favorable conditions earlier in the season result[illegible] in a heavy drop of Navel oranges, and the rather lengt[illegible] warm weather in citrus areas early in July result[illegible] in a heavier than normal drop of fruit in Navel [illegible] well as in Valencia groves. The condition of ran[illegible] and pasture feed was above average in all parts of t[illegible] State although considerable grasshopper damage had o[illegible] curred in the southern and central San Joaquin Vall[illegible] areas. The supply of dryland pasture feed appear[illegible] adequate for the remainder of the season especial[illegible] if fall rains hold off long enough. Stock water, thou[illegible] not in abundance, appeared to be adequate for the ba[illegible] ance of the season. The average condition of catt[illegible] and of ranges throughout the State was generally sligh[illegible] ly above average.

THUNDERSTORMS, JULY 1957

On the 6th thunderstorms occurred over the centr[illegible] Sierras, and high local winds were reported in some [illegible] the foothill areas. High wind gusts sweeping up t[illegible] Stanislaus River Canyon tore out false work and dropp[illegible] the center span of the O'Byrnes Ferry Bridge which w[illegible] under construction. The winds also toppled trees [illegible] large as 20 inches in diameter. In this same sto[illegible] lightning and scattered hail were also responsible f[illegible] some damage to orchards. At Le Grand wind gusts est[illegible] mated above 80 m.p.h. lasted five to ten minutes, u[illegible] rooting trees and breaking windows. Hail fell at Tah[illegible] and Squaw Valley.

On the 10th excessive rains west of Lenwood, ne[illegible] Daggett, on U. S. 66 and 91 caused floodwaters to co[illegible] the highways with debris and temporarily halted tra[illegible] fic.

On the 11th an intense local thunderstorm stru[illegible] the city of Redlands with the resulting floodwate[illegible] drowning a child. The heavy rain was limited to wi[illegible] in the city with the outskirts receiving only trac[illegible] Lightning started several forest fires in the nea[illegible] mountains and sheared a 50-foot treetop at Big B[illegible] that smashed the roof of a cabin. Lightning also i[illegible] jured slightly a woman and her dauthter in a trai[illegible] park.

Joseph R. Glantz
Climatologist
Weather Records Processing Cen[illegible]
San Francisco, California

CLIMATOLOGICAL DATA

Station		Temperature: Average Maximum	Average Minimum	Average	Departure From Long Term Means	Highest	Date	Lowest	Date	Degree Days	No. of Days: Max 90° or Above	Max 32° or Below	Min 32° or Below	Min 0° or Below	Precipitation: Total	Departure From Long Term Means	Greatest Day	Date	Snow, Sleet: Total	Max Depth on Ground	Date	No. of Days: .10 or More	.50 or More	1.00 or More
RTH COAST DRAINAGE																								
ERPOINT	AM	87.3	51.8	69.6		103	5	44	8	1	10	0	0	0	.07		.07	14	.0	0		0	0	0
WIN PAC UNION COL		86.6	53.4	70.0		98	16	46	2+	20	11	0	0	0	.00	- .03	.00		.0	0		0	0	0
BAR RS	AM	95.1	50.5	72.8		105	5	44	31	1	29	0	0	0	.17		.10	14	.0	0		1	0	0
LAHAN RS		89.9	45.0	67.5		100	25	38	17	5	15	0	0	0	.62		.61	22	.0	0		1	1	0
ILVILLE SAWYER		88.3M	43.2M	65.8M		98	27	37	31	18		0	0	0	.23		.23	13	.0	0		1	0	0
VERDALE 3 SSE	AM	88.6	56.5	72.6	0.7	100	4	47	30	5	18	0	0	0	.00	- .03	.00		.0	0		0	0	0
SCENT CITY 1 N		65.4M	50.0M	57.7M	- 1.6	70	4	45	8+	217	0	0	0	0	.83	.35	.42	14	.0	0		3	0	0
TONS LANDING	AM	79.1M	52.7M	65.9M		94	10	47	3	39		0	0	0	.00		.00		.0	0		0	0	0
VALLEY		82.3	46.5	64.4	- 0.9	95	4	41	12+	38	2	0	0	0	.70	.12	.50	13	.0	0		2	1	0
EKA WB CITY	R	61.0	52.3	56.7	0.3	73	13	48	27	254	0	0	0	0	.34	.25	.23	13	.0	0		1	0	0
EST GLEN	AM	89.2	44.9	67.1	- 0.4	99	5	39	31	6	17	0	0	0	.09	- .26	.09	14	.0	0		0	0	0
T BRAGG	AM	64.7	49.0	56.9	0.2	74	14	44	29	246	0	0	0	0	.20	.13	.16	14	.0	0		1	0	0
T JONES RS		88.3	45.4	66.9	- 2.5	97	5	36	17	12	14	0	0	0	.09	- .30	.09	13	.0	0		0	0	0
T ROSS		71.2	48.5	59.9		78	14	42	12	154	0	0	0	0	.13	.04	.13	14	.0	0		1	0	0
TON 1 W		83.3	48.8	66.1	0.8	99	9	43	31	33	8	0	0	0	T	- .03	T	19	.0	0		0	0	0
ILTON AFB		81.5	54.1	67.8	1.4	95	[illegible]	49	30	7	3	0	0	0	.00	.00	.00		.0	0		0	0	0
ILTON AFB 1 E		81.8	49.0	65.4		96	9	43	30	46	6	0	0	0	.00		.00		.0	0		0	0	0
PY CAMP RS		92.8	50.6	71.7	- 0.7	101	4	45	31	0	26	0	0	0	.43	.08	.29	14	.0	0		2	0	0
LDSBURG		87.8	52.5	70.2	1.4	100	6	46	31	4	16	0	0	0	.00	- .03	.00		.0	0		0	0	0
CE ISLAND		83.9M	56.7M	70.3M		96	4+	53	2+	6	8	0	0	0	.00		.00		.0	0		0	0	0
TFIELD	AM	83.2M	50.0M	66.6M	1.0	95	5+	45	31	31	7	0	0	0	.00	- .02	.00		.0	0		0	0	0
MATH	R	67.0	51.8	59.4		75	16+	45	7+	166	0	0	0	0	1.58		1.16	13	.0	0		2	1	1
NT HEBRON RS	AM	80.8	39.7	60.3		91	5	29	17	147	2	0	3	0	.22		.20	23	.0	0		1	0	0
A STATE HOSPITAL		84.4	53.0	68.7	1.9	98	9	47	30	9	9	0	0	0	.00	- .01	.00		.0	0		0	0	0
CK PRAIRIE CR PARK		69.1	48.8	59.0	- 0.7	79	4	41	10	179	0	0	0	0	.51	.02	.38	13	.0	0		1	0	0
ALUMA FIRE STA 2		84.3	51.2	67.8	2.0	97	4	41	24	4	6	0	0	0	.00	- .01	.00		.0	0		0	0	0
TER VALLEY PH		92.5M	51.8M	72.2M	- 1.0	100	4	46	30	0		0	0	0	.00	- .04	.00		.0	0		0	0	0
NT HELENA		89.5	52.4	71.0	1.0	100	4+	47	3+	0	17	0	0	0	.00	- .01	.00		.0	0		0	0	0
YER RS	AM	90.6M	51.5	71.1M		100	5	41	31	0		0	0	0	.06	- .09			.0	0		0	0	0
RAFAEL		82.2	52.9	67.6		92	6+	49	30+	14	6	0	0	0	.00	- .02	.00		.0	0		0	0	0
TA ROSA	AM	84.4	50.9	67.7	1.7	100	10	44	31	16	[illegible]	0	0	0	.00	- .04	.00		.0	0		0	0	0
TIA	AM	68.5	52.7	60.6	- 0.7	78	5	47	8	130	0	0	0	0	.09	.05	.06	14	.0	0		0	0	0
OMA		89.4	48.4	68.9		101	4	39	6	0	15	0	0	0	.00	- .02	.00		.0	0		0	0	0
ELAKE	//R	84.5	40.7	62.6	- 2.8	91	4	35	17	69	2	0	0	0	.74	.45	.56	23	.0	0		2	1	0
AH		91.6	54.0	72.8	0.4	103	4	49	30	1	21	0	0	0	.00	- .03	.00		.0	0		0	0	0
VERVILLE RS	AM	90.7	50.9	70.8	- 0.4	100	5	45	4	0	23	0	0	0	.08	- .05	.05	14	.0	0		0	0	0
D 1 S	AM	81.1	42.5	61.8		89	5	34	18	101	0	0	0	0	.04		.04	15	.0	0		0	0	0
ELER		68.0M	49.9M	59.0M		78	13+	45	29	186	0	0	0	0	.81		.81	14	.0	0		1	1	0
KA	AM	87.5	51.5	69.5	- 2.0	95	5	43	16+	4	[illegible]	0	0	0	.01	- .35	.01	15	.0	0		0	0	0
IVISION				66.2											.21									
CRAMENTO DRAINAGE																								
N RS		86.4M	42.2M	64.3M		94	4	35	15	41	7	0	0	0	.00		.00		.0	0		0	0	0
URAS RS	AM	87.6	42.3	65.0	- 1.5	94	10	36	30+	34	10	0	0	0	T	- .40	T	22+	.0	0		0	0	0
URN	AM	93.3	60.3	76.8	- 0.5	102	5	53	19	0	22	0	0	0	.00	- .01	.00		.0	0		0	0	0
E CANYON WB AP	//R	75.7	57.0	66.4	- 1.4	82	4	51	14	21	0	0	0	0	T	- .03	T	6	.0	0		0	0	0
MAN DAM		77.7	52.6	65.2	- 2.1	84	4	45	14	25	0	0	0	0	.00	- .17	.00		.0	0		0	0	0
OKS FARNHAM RCH	AM	96.3M	57.5M	76.9M	- 2.7	107	10+	52	22+	0	25	0	0	0	.00	.00	.00		.0	0		0	0	0
NEY	AM	85.2	42.1	63.7	- 1.1	92	5	35	30	52	5	0	0	0	.00	- .20	.00		.0	0		0	0	0
YON DAM		83.4M	44.8M	64.1M	- 2.3	90	5+	40	31	40	2	0	0	0	.00	- .14	.00		.0	0		0	0	0
TERVILLE PH		99.1	58.2	78.7	1.4	107	4	53	19	0	31	0	0	0	.00	- .02	.00		.0	0		0	0	0
CO EXP STATION		95.5	60.6	78.1	- 2.7	105	4+	53	19	0	25	0	0	0	.00	- .02	.00		.0	0		0	0	0
RKSBURG	AM	89.1	56.2	72.7	- 0.8	101	10	52	2+	0	15	0	0	0	.00	- .01	.00		.0	0		0	0	0
ARLAKE HI 1 NNE		94.4	52.7	73.6		101	4	45	30	0	26	0	0	0	.00		.00		.0	0		0	0	0
FAX		91.1M	62.1M	76.6M	- 0.2	96	4+	56	1	0	23	0	0	0	.00	- .04	.00		.0	0		0	0	0
USA 1 SSW		98.4	58.9	78.7	1.1	107	4	51	19	0	30	0	0	0	.00	- .01	.00		.0	0		0	0	0
IS AGR COLLEGE	AM	95.3	56.2	75.8	- 0.3	105	5	50	20+	0	22	0	0	0	.00	- .01	.00		.0	0		0	0	0
R CREEK PH		84.9	45.0	65.0	- 1.2	91	4	40	15+	28	2	0	0	0	.02	- .02	.02	7	.0	0		0	0	0
SABLA		88.0M	56.0M	72.0M	- 0.3	95	4	50	20+	0	14	0	0	0	.00	- .01	.00		.0	0		0	0	0
BINS COLGATE		M	M	M		102	4	52	22			0	0	0	T	- .02	T	6	.0	0		0	0	0
NIEVILLE RS	AM	86.7	47.2	67.0	- 1.1	93	5	42	12+	13	6	0	0	0	.00	- .13	.00		.0	0		0	0	0
T PARK RESERVOIR	AM	93.4	58.8	76.1	- 1.0	101	5	53	22	0	21	0	0	0	.00	- .02	.00		.0	0		0	0	0
RFIELD POLICE STA		89.1	56.2	72.7		100	4	52	21	0	16	0	0	0	.00		.00		.0	0		0	0	0
L RIVER MILLS INTAKE	AM	84.2M	48.2M	66.2M	- 2.9	92	5	42	31	23	2	0	0	0	.00	- .20	.00		.0	0		0	0	0
SOM DAM	AM	95.9	60.2	78.1		105	10	50	28	0	24	0	0	0	.00		.00		.0	0		0	0	0
SS VALLEY	AM	88.9	58.9	73.9	- 2.8	96	5	52	1	0	16	0	0	0	.00	- .04	.00		.0	0		0	0	0
CREEK PH 1	AM	89.9M	42.8M	66.4M	- 4.2	97	5	38	30+	14	16	0	0	0	.00	- .16	.00		.0	0		0	0	0
S VALLEY		78.2	45.2	61.7	- 0.6	84	24	39	17	101	0	0	0	0	T	- .34	T	2+	.0	0		0	0	0
ESHORE		94.8	57.9	76.4		102	4+	50	20	0	27	0	0	0	.01		.01	13	.0	0		0	0	0
E SPAULDING		78.1	44.7	61.4	- 2.6	87	4	39	15	110	0	0	0	0	T	- .09	T	6	.0	0		0	0	0
E SPAULDING DAM		81.6	52.3	67.0		90	10	48	14+	13	1	0	0	0	.00		.00		.0	0		0	0	0
PLUMAS		97.3	66.0	81.7	- 0.5	106	4	61	19+	0	29	0	0	0	.00	- .02	.00		.0	0		0	0	0
ZANITA LAKE	// AM	77.2	45.0	61.1		84	25+	40	3+	117	0	0	0	0	T		T	22	.0	0		0	0	0
YSVILLE	AM	95.9	61.5	78.7	- 0.2	106	5	55	2+	0	25	0	0	0	.00	.00	.00		.0	0		0	0	0
CLOUD	AM	84.5	44.5	64.5	- 1.3	93	5	36	17	44	3	0	0	0	.02	- .22	.02	14	.0	0		0	0	0
ERAL	AM	80.2M	40.7M	60.5M	- 2.9	88	5	34	19	133	0	0	0	0	.00	- .08	.00		.0	0		0	0	0
NT SHASTA WB CITY	//R	81.6	48.3	65.0	- 2.2	90	4+	43	19+	29	2	0	0	0	.01	- .18	.01	13	.0	0		0	0	0
ADA CITY	AM	88.8	47.5	68.2	- 0.9	96	5	42	31	3	17	0	0	0	.00	- .04	.00		.0	0		0	0	0
AND	AM	96.5	61.1	78.8	- 3.8	106	5	54	19+	0	26	0	0	0	.00	- .02	.00		.0	0		0	0	0
VILLE 1 WSW	AM	97.6	60.9	79.3		107	5	54	31	0	31	0	0	0	.00		.00		.0	0		0	0	0
VILLE 7 SE	AM	97.5	55.7	76.6	- 2.8	106	16	50	2+	0	29	0	0	0	.00	- .01	.00		.0	0		0	0	0
CERVILLE	AM	92.8	52.4	72.6	- 0.1	99	5+	47	31	0	22	0	0	0	.00	- .02	.00		.0	0		0	0	0
CERVILLE IFG	AM	89.1M	62.8M	76.0M		96	9	54	1	0	17	0	0	0	T		T	8	.0	0		0	0	0
TOLA		84.9	39.5	62.2	- 0.5	93	24	31	31	88	3	0	1	0	.00	- .15	.00		.0	0		0	0	0
NCY RS	AM	88.4	40.2	64.3	- 1.4	96	4	32	31	37	13	0	1	0	.00	- .10	.00		.0	0		0	0	0
BLUFF WB AP	R	97.2	66.0	81.6	- 1.6	105	4	60	19+	0	30	0	0	0	T	- .02	T	13	.0	0		0	0	0
DING FIRE STA 2		97.7	66.1	81.9	- 0.1	104	4	59	19	0	30	0	0	0	.01	- .10	.01	13	.0	0		0	0	0
KLIN	AM	97.8	58.2	78.0	0.0	108	5	50	21+	0	27	0	0	0	.00	- .01	.00		.0	0		0	0	0
RAMENTO WB AP	R	92.6	58.8	75.7	1.1	102	4+	53	2	0	22	0	0	0	T	.00	T	6	.0	0		0	0	0
RAMENTO WB CITY	R	93.5	59.5	76.5	1.2	103	4+	53	2	0	23	0	0	0	.00	.00	.00		.0	0		0	0	0
STA DAM	AM	94.5	67.4	81.0		102	25+	61	1	0	27	0	0	0	.00		.00		.0	0		0	0	0
RRA CITY	AM	87.1	50.7	68.9		94	5	44	14+	6	10	0	0	0	.00		.00		.0	0		0	0	0

See Reference Notes Following Station Index

Station		Temperature: Average Maximum	Average Minimum	Average	Departure From Long Term Means	Highest	Date	Lowest	Date	Degree Days	No. of Days Max 90° or Above	Max 32° or Below	Min 32° or Below	Min 0° or Below	Precipitation: Total	Departure From Long Term Means	Greatest Day	Date	Snow, Sleet Total	Max Depth on Ground	Date	No. of Days 10 or More	50 or More	1.00 or More
SIERRAVILLE RS	AM	82.4	41.9	62.2	-0.7	90	5	34	31	95	1	0	0	0	.00	-.32	.00		.0	0		0	0	0
SODA SPRINGS	AM	71.3	39.7	55.5	-3.2	79	5	33	15+	285	0	0	0	0	.01	-.20	.01	7	.0	0		0	0	0
STONY GORGE RESERVOIR		96.7	59.9	78.3	-0.9	104	4	55	19+	0	28	0	0	0	.00	-.01	.00		.0	0		0	0	0
STRAWBERRY VALLEY		85.5	53.9	69.7		92	4	48	14	2	5	0	0	0	.00		.00		.0	0		0	0	0
TURNTABLE CREEK	AM	92.3M	64.7M	78.5M		99	6	60	19	0	23	0	0	0	T		T	14	.0	0		0	0	0
TWIN LAKES		69.9	43.5	56.7	-0.1	78	4	36	8+	249	0	0	0	0	.58	.15	.39	27	.0	0		2	0	0
UPPER LAKE RS		91.7M	46.1M	68.9M	-3.7	98	4+	40	30	1		0	0	0	.00	-.03	.00		.0	0		0	0	0
VACAVILLE		96.8	56.9	76.9	1.9	105	4+	51	23+	0	25	0	0	0	.00	.00	.00		.0	0		0	0	0
VOLTA PH		92.4	60.3	76.4		99	4	53	19	0	24	0	0	0	.00	-.04	.00		.0	0		0	0	0
WALNUT GROVE		89.9	57.0	73.5		99	4+	52	2+	0	18	0	0	0	.00		.00		.0	0		0	0	0
WILLIAMS	AM	M	M	M		106	10					0	0	0	.00		.00		.0	0		0	0	0
WILLOWS	AM	95.3	61.0	78.2	-1.7	103	5+	54	2+	0	26	0	0	0	.00	-.01	.00		.0	0		0	0	0
WINTERS	AM	96.0	59.8	77.9		104	5+	53	18+	0	26	0	0	0	.00		.00		.0	0		0	0	0
WOODLAND 1 WNW	AM	94.3	55.9	75.1	-2.2	105	10	49	2	0	23	0	0	0	.00	.00	.00		.0	0		0	0	0
DIVISION				71.6											.01									
NORTHEAST INTERIOR BASINS																								
BOCA	AM	81.2	36.2	58.7	-1.0	88	5	28	31	187	0	0	3	0	.04	-.25	.04	7	.0	0		0	0	0
BRIDGEPORT		81.8	37.4	59.6		88	4+	31	19	159	0	0	4	0	.17		.12	9	.0	0		1	0	0
CEDARVILLE	AM	85.5M	55.0M	70.3M	-1.4	91	5+	49	15+	2	7	0	0	0	T	-.24	T	26	.0	0		0	0	0
DOYLE 5 SSE	AM	89.0	50.0	69.5		96	5+	42	22	5	17	0	0	0	.10		.08	22	.0	0		0	0	0
FORT BIDWELL		84.8	45.0	64.9	-5.2	90	24	35	12	28	1	0	0	0	.20	-.05	.10	22+	.0	0		2	0	0
LAKE CITY	AM	M	M	M		91	25	39	17		2	0	0	0	.05	-.16	.05	22	.0	0		0	0	0
MONO LAKE		83.8	51.9	67.9		91	4	43	7	4	2	0	0	0	.16		.11	25	.0	0		1	0	0
SQUAW VALLEY LODGE		77.8	42.1	60.0		85	4	33	15	150	0	0	0	0	.27		.23	7	.0	0		1	0	0
SUSANVILLE AP		87.4M	43.8	65.6M	-4.7			35	31	24	12	0	0	0	.06	-.13	.06	24	.0	0		0	0	0
TAHOE	AM	74.9	42.9	58.9	-1.8	80	5	38	15+	181	0	0	0	0	.69	.46	.57	7	.0	0		1	1	0
TRUCKEE RS	AM	79.5	39.8M	59.7M	-3.5	87	5	31	29	160	0	0	2	0	.14	-.09	.10	7	.0	0		1	0	0
WOODFORDS		84.8	50.3	67.6	-1.0	91	27	44	10+	5	2	0	0	0	.02	-.32	.02	23	.0	0		0	0	0
DIVISION				63.9											.16									
CENTRAL COAST DRAINAGE																								
BEN LOMOND		82.6	47.0	64.8	-0.1	98	9	43	31	57	11	0	0	0	.00	-.03	.00		.0	0		0	0	0
BERKELEY	R	71.6	55.1	63.4	2.0	84	9	51	3	73	0	0	0	0	.00	-.02	.00		.0	0		0	0	0
BURLINGAME		74.4	52.7	63.6		83	6	48	31	53	0	0	0	0	.00		.00		.0	0		0	0	0
CROCKETT		84.2	56.9	70.6		97	4+	52	30	15	10	0	0	0	.00	-.01	.00		.0	0		0	0	0
GILROY	AM	88.9	52.3	70.6		104	5	48	31	4	18	0	0	0	.00		.00		.0	0		0	0	0
HALF MOON BAY 2 NNW	AM	65.6M	52.1M	58.9M	0.7	74	15	46	12	184	0	0	0	0	T	-.02	T	14	.0	0		0	0	0
HOLLISTER		84.7	53.8	69.3	2.8	99	5	48	31	8	10	0	0	0	T	-.03	T	6	.0	0		0	0	0
KING CITY		86.9M	50.8M	68.9M	0.8	98	7	42	8	0	10	0	0	0	.00	.00	.00		.0	0		0	0	0
LIVERMORE	AM	89.5	54.3	71.9	1.3	102	5	50	2+	0	17	0	0	0	.00	-.01	.00		.0	0		0	0	0
LOS GATOS		88.8	52.7	70.8	2.6	100	4	48	31	0	13	0	0	0	.00	.00	.00		.0	0		0	0	0
MARTINEZ FIRE STA	AM	86.8	56.0	71.4		101	5	50	2+	3	11	0	0	0	.00		.00		.0	0		0	0	0
MONTEREY		69.7	51.3	60.5		79	6	48	4	133	0	0	0	0	.00		.00		.0	0		0	0	0
MOUNT DIABLO NORTH GATE	AM	88.6	58.6	73.6		101	5	46	19	9	17	0	0	0	T		T	6	.0	0		0	0	0
MOUNT HAMILTON		78.0	61.5	69.8	-0.4	87	5+	53	14	16	0	0	0	0	T	-.01	T	6	.0	0		0	0	0
NACIMIENTO DAM		96.9	52.3	74.6		107	5	46	2	1	25	0	0	0	.00		.00		.0	0		0	0	0
NEWARK	AM	79.4M	53.3M	66.4M		92	5	48	30	17	2	0	0	0	.00		.00		.0	0		0	0	0
OAKLAND		80.7M	54.4M	67.6M	4.8	93	9	49	30	6	3	0	0	0	.00	-.02	.00		.0	0		0	0	0
OAKLAND WB AP	R	75.2	56.7	66.0	3.3	90	4	54	3+	14	1	0	0	0	T	-.01	T	6+	.0	0		0	0	0
ORINDA BOWMAN		83.4	52.2	67.8		96	8	47	20	28	10	0	0	0	T		T	6	.0	0		0	0	0
PALO ALTO CITY HALL		80.5	54.7	67.6		93	7	50	31	6	3	0	0	0	T		T	6	.0	0		0	0	0
PASO ROBLES		94.5	51.1	72.8	1.2	106	5	44	27+	6	24	0	0	0	.00	-.02	.00		.0	0		0	0	0
PASO ROBLES CAA AP		94.9	52.9	73.9		107	5	45	27	5	23	0	0	0	.00		.00		.0	0		0	0	0
PINNACLES NM		96.0M	51.1M	73.6M	0.7	104	5	45	23	0	26	0	0	0	.00	-.01	.00		.0	0		0	0	0
PISMO BEACH		74.2	53.1	63.7		98	6	48	31	68	1	0	0	0	.00		.00		.0	0		0	0	0
PT PIEDRAS BLANCAS		62.0	52.1	57.1	1.1	69	1+	47	9	237	0	0	0	0	.00	-.04	.00		.0	0		0	0	0
PORT CHICAGO NAVAL DEPOT	AM	87.7	52.6	70.2		99	5	44	5	5	16	0	0	0	.00		.00		.0	0		0	0	0
REDWOOD CITY		84.0	54.2	69.1	1.3	96	15	49	31	0	6	0	0	0	T	-.02	T	6	.0	0		0	0	0
RICHMOND		71.8	56.0	63.9		85	9	52	25+	64	0	0	0	0	.00		.00		.0	0		0	0	0
RICHMOND FIELD STA	AM	67.2	55.4	61.3		75	15+	53	3+	111	0	0	0	0	.00		.00		.0	0		0	0	0
SAINT MARYS COLLEGE		86.3	52.9	69.6		98	4	48	12+	11	13	0	0	0	.00		.00		.0	0		0	0	0
SALINAS CAA AP		71.3	53.8	62.6	0.8	81	4	52	4+	76	0	0	0	0	T	-.02	T	1	.0	0		0	0	0
SAN FRAN ACAD OF SCI		64.4M	52.9M	58.7M		73	6	49	7	190	0	0	0	0	.03		.03	14	.0	0		0	0	0
SAN FRANCISCO WB AP	R	74.6	53.7	64.2	3.8	86	6	50	31	45	0	0	0	0	T	-.01	T	6+	.0	0		0	0	0
SAN FRANCISCO FOB	R	65.5	53.6	59.6	0.7	76	15	51	5+	162	0	0	0	0	.01	.00	.01	13	.0	0		0	0	0
SAN GREGORIO 3 SE		69.9	47.2	58.6		79	4	41	8	193	0	0	0	0	T		T	5	.0	0		0	0	0
SAN JOSE	R	82.9	56.5	69.7	2.0	94	4	51	31	0	5	0	0	0	T	.00	T	6	.0	0		0	0	0
SAN LUIS OBISPO POLY	AM	80.9	53.7	67.3	2.8	99	7	50	8+	8	5	0	0	0	.00	-.01	.00		.0	0		0	0	0
SAN MATEO		78.3	53.0	65.7	-0.6	89	4+	49	3	27	0	0	0	0	T	-.01	T	6	.0	0		0	0	0
SANTA CLARA UNIVERSITY		83.8	55.4	69.6	3.7	95	4	50	31	0	6	0	0	0	.00	.00	.00		.0	0		0	0	0
SANTA CRUZ		76.2	51.2	63.7	0.6	90	11	46	8+	59	1	0	0	0	.06	.04	.03	28	.0	0		0	0	0
WALNUT CREEK	AM	86.6	56.6	71.6	-0.6	100	5	53	23	4	12	0	0	0	.00	.00	.00		.0	0		0	0	0
WATSONVILLE WATERWORKS	AM	M	M	M								0	0	0	.01	.00	.01	22	.0	0		0	0	0
DIVISION				66.9											T									
SAN JOAQUIN DRAINAGE																								
ANTIOCH 1 E		90.4M	57.7M	74.1M	-1.9	100	9	48	2+	0	21	0	0	0	T	.00	T	6	.0	0		0	0	0
ANTIOCH PUMP PLT 3	AM	91.2	56.3	73.8		102	10	48	2	0	20	0	0	0	.00		.00		.0	0		0	0	0
ASH MTN		99.3	67.6	83.5	0.9	106	5	60	21	0	31	0	0	0	.00	-.02	.00		.0	0		0	0	0
AUBERRY		96.0	62.0	79.0	0.1	102	5+	54	21	0	29	0	0	0	T	-.03	T	8	.0	0		0	0	0
AVENAL 9 SSE	AM	103.1	65.6	84.4		111	6	50	1	0	31	0	0	0	.00		.00		.0	0		0	0	0
BAKERSFIELD WB AP	R	98.6	68.1	83.4	-0.8	104	5+	62	23	0	31	0	0	0	T	-.01	T	6	.0	0		0	0	0
BIG CREEK PH 1		82.0	61.2	71.6	-0.5	87	5+	54	22	1	0	0	0	0	.13	.07	.13	7	.0	0		1	0	0
BUTTONWILLOW	AM	99.7	63.9	81.8	-0.7	106	7	55	21	0	31	0	0	0	.00	-.03	.00		.0	0		0	0	0
CALAVERAS BIG TREES	AM	80.7M	48.4M	64.6M	-5.2	86	5+	44	14+	39	0	0	0	0	.00	-.07	.00		.0	0		0	0	0
CAMP PARDEE	AM	96.2	60.1	78.2	-0.5	105	5	51	19	0	25	0	0	0	.00	.00	.00		.0	0		0	0	0
CATHAY BULL RUN RCH	AM	96.4	60.3	78.4		102	5+	54	21+	0	30	0	0	0	.00		.00		.0	0		0	0	0
CEDAR GROVE		88.6	46.5	67.6		93	29	39	14+	14	16	0	0	0	.09		.09	9	.0	0		0	0	0
CHERRY VALLEY DAM	AM	85.0	54.0	69.5		91	10+	49	22	2	4	0	0	0	.10		.10	7	.0	0		1	0	0
COALINGA		M	M	M								0	0	0										

See Reference Notes Following Station Index

CLIMATOLOGICAL DATA

Station		Temperature: Average Maximum	Average Minimum	Average	Departure From Long Term Means	Highest	Date	Lowest	Date	Degree Days	No. of Days Max 90° or Above	Max 32° or Below	Min 32° or Below	Min 0° or Below	Precipitation: Total	Departure From Long Term Means	Greatest Day	Date	Snow, Sleet: Total	Max Depth on Ground	Date	No. of Days .10 or More	.50 or More	1.00 or More
RCORAN IRRIG DIST	AM	99.9	63.2	81.6		106	6+	58	20+	0	31	0	0	0	.00		.00		.0	0		0	0	0
NAIR		95.6	58.3	77.0	0.6	103	4+	52	19	0	29	0	0	0	T	.00	T	6	.0	0		0	0	0
DLEYS		89.8M	45.8M	67.8M	-0.4	96	27	41	20+	0	20	0	0	0	T	-.02	T	6	.0	0		0	0	0
ECTRA PH		98.0	57.0	77.5	-0.4	104	4+	51	16	0	30	0	0	0	.00	-.01	.00		.0	0		0	0	0
ESNO WB AP	R	96.9	63.5	80.2	-1.9	103	5	58	22	0	30	0	0	0	T	-.01	T	6+	.0	0		0	0	0
IANT GOVT CAMP	AM	101.2	60.5	80.9	-0.6	107	5+	53	22	0	31	0	0	0	.00	.00	.00		.0	0		0	0	0
ANT FOREST		76.0M	49.3M	62.7M	-2.0	85	19	43	22	81	0	0	0	0	.04	-.09	.03	28	.0	0		0	0	0
ENNVILLE		92.8	47.5	70.2		98	12+	41	21+	4	26	0	0	0	.00		.00		.0	0		0	0	0
ANT GROVE	AM	73.9	48.2	61.1	-1.7	79	30	42	22+	116	0	0	0	0	.00	-.03	.00		.0	0		0	0	0
NFORD		98.0	M	M		104	5	56	21+		31	0	0	0	.00	-.01	.00		.0	0		0	0	0
TCH HETCHY	AM	86.4	53.1	69.8	-1.8	90	5+	49	20+	1	7	0	0	0	.10	-.05	.10	7	.0	0		1	0	0
NTINGTON LAKE		73.1	49.8	61.5	0.5	77	4+	44	23	104	0	0	0	0	.17	.09	.17	7	.0	0		1	0	0
RIA		91.9	60.1	76.0	-4.7	97	4+	53	22	0	23	0	0	0	.00	-.01	.00		.0	0		0	0	0
RN RIVER PH 1		100.8	74.1	87.5	0.6	109	29	67	21	0	31	0	0	0	.00	-.01	.00		.0	0		0	0	0
RN RIVER PH 3		97.3	66.4	81.9		104	29	57	23+	0	31	0	0	0	.02		.02	28	.0	0		0	0	0
TTLEMAN CITY 1 SSW	AM	101.9	70.1	86.0		109	29	63	21	0	31	0	0	0	T		T	6	.0	0		0	0	0
TTLEMAN STA		101.6	M	M		108	5			0	31	0	0	0	.00	.00	.00		.0	0		0	0	0
KE ELEANOR	AM	M	M	M		89	26+	51	20		0	0	0	0					.0	0				
GRAND		95.7	60.3	78.0	-1.8	104	6	54	8+	0	28	0	0	0	.00	-.01	.00		.0	0		0	0	0
MON COVE		100.2	62.8	81.5	-0.5	107	6	55	21+	0	31	0	0	0	T	-.01	T	30	.0	0		0	0	0
NDSAY		98.6	61.1	79.9	-0.7	105	5	56	21+	0	31	0	0	0	T	.00	T	30	.0	0		0	0	0
DI		91.8	54.4	73.1	0.2	102	4	48	19	0	23	0	0	0	T	.00	T	6	.0	0		0	0	0
S BANOS		98.2	59.3	78.8	-0.6	105	4+	55	1+	0	29	0	0	0	.00	-.01	.00		.0	0		0	0	0
DERA	AM	101.0	61.0	81.0	2.0	109	6	54	22	0	31	0	0	0	.00	-.01	.00		.0	0		0	0	0
NDEVILLE ISLAND		86.5	57.1	71.8		97	4	48	31	1	10	0	0	0	.00		.00		.0	0		0	0	0
RICOPA		99.2	70.9	85.1	-0.5	105	5	59	21+	0	31	0	0	0	.00	-.01	.00		.0	0		0	0	0
RCED FIRE STA 2		97.3M	56.8M	77.1M	-2.9	103	4+	48	17	0	31	0	0	0	.00	-.01	.00		.0	0		0	0	0
DDLEWATER		100.4	68.2	84.3	-0.3	106	5+	57	21	0	31	0	0	0	.00	-.04	.00		.0	0		0	0	0
DESTO		95.3	59.0	77.2	1.5	104	4	54	19	0	25	0	0	0	T	-.01	T	6	.0	0		0	0	0
BRECKENRIDGE		74.1	54.4	64.3		82	17	45	23	46	0	0	0	0	.00		.00		.0	0		0	0	0
WMAN		99.5M	60.1M	79.8M	0.3	106	6	54	20	0	31	0	0	0	.00	-.01	.00		.0	0		0	0	0
RTH FORK RS	AM	86.0M	52.3M	69.2M	-7.2	98	26	39	3	5		0	0	0	.00	-.04	.00		.0	0		0	0	0
KDALE WOODWARD DAM	AM	95.2	59.8	77.5	0.4	104	5	52	19+	0	23	0	0	0	.00	.00	.00		.0	0		0	0	0
ANGE COVE	AM	97.4	61.7	79.6	-0.9	105	6	55	22	0	30	0	0	0	.00	-.01	.00		.0	0		0	0	0
NOCHE JUNCTION		100.6M	64.1M	82.4M	0.9	106	5	53	21	0	31	0	0	0	.00	.00	.00		.0	0		0	0	0
RTERVILLE	AM	99.1	64.6	81.9	-0.6	105	6	59	21	0	31	0	0	0	.00	-.02	.00		.0	0		0	0	0
SEY 3 E		82.9	51.7	67.3		88	28+	43	24	15	0	0	0	0	.00		.00		.0	0		0	0	0
LT SPRINGS PH		86.6	60.2	73.4		90	4+	52	14+	0	6	0	0	0	.02	-.11	.02	7	.0	0		0	0	0
NORA	AM	95.1	59.4	77.3	-0.3	102	5	51	17	0	27	0	0	0	.00	-.02	.00		.0	0		0	0	0
ENTRANCE YOSEMITE NP		83.9	48.4	66.2		89	4+	42	19+	20	0	0	0	0	.01		.01	7	.0	0		0	0	0
OCKTON CAA AP		93.3	59.3	76.3		102	4+	52	19	0	23	0	0	0	.00		.00		.0	0		0	0	0
OCKTON FIRE STA 4	AM	92.0	55.0	73.5	-0.6	101	5+	42	20	1	22	0	0	0	.00	.00	.00		.0	0		0	0	0
OCKTON MOWRY BRIDGE		94.3	56.7	75.5		104	4	52	2+	0	24	0	0	0	.00		.00		.0	0		0	0	0
HACHAPI		89.4	53.8	71.6	-3.6	97	4	38	28	0	16	0	0	0	.00	-.05	.00		.0	0		0	0	0
JON RANCHO		97.6	65.5	81.6	0.0	107	17	54	21	0	30	0	0	0	T	-.02	T	[illegible]	.0	0		0	0	0
REE RIV EDISON PH 2		98.7	63.3	81.0	1.5	105	30	57	21+	0	31	0	0	0	.00	-.05	.00		.0	0		0	0	0
GER CREEK PH		91.0	54.8	72.9	-0.7	97	5	47	31	0	23	0	0	0	.04	.01	.04	7	.0	0		0	0	0
ACY CARBONA	AM	94.8	57.1	76.0		103	5+	51	19+	0	24	0	0	0	.00	-.01	.00		.0	0		0	0	0
ACY PUMPING PLANT		95.4M	60.8	78.1M		105	4+	54	28	0	24	0	0	0	.00		.00		.0	0		0	0	0
SALIA	AM	98.9	62.4	80.7	-0.2	105	6+	55	22	0	31	0	0	0	T	-.01	T	30	.0	0		0	0	0
SCO	AM	99.5	65.4	82.5	-1.9	106	6	59	21+	0	31	0	0	0	.00	.00	.00		.0	0		0	0	0
SEMITE NP		88.5	54.4	71.5	0.8	93	8+	47	21+	1	15	0	0	0	.00	-.18	.00		.0	0		0	0	0
DIVISION				76.1											.01									
OUTH COAST DRAINAGE																								
PINE 1 W		96.0	56.9	76.5		109	4	44	22	0	26	0	0	0	.00		.00		.0	0		0	0	0
ALON PLEASURE PIER	AM	68.9	57.4	63.2	-3.1	88	4	54	22	64	0	0	0	0	.00	.00	.00		.0	0		0	0	0
RRETT DAM	AM	95.9	55.8	75.9	-0.2	106	5	46	22	0	28	0	0	0	.00	-.07	.00		.0	0		0	0	0
AUMONT 1 E		97.1	58.0	77.6	1.5	106	4	45	22	0	30	0	0	0	T	-.09	T	11	.0	0		0	0	0
G BEAR LAKE DAM		78.6	48.4	63.5	1.7	86	5+	34	21	70	0	0	0	0	.43	.07	.34	10	.0	0		1	0	0
NITA		82.9	60.0	71.5	2.0	99	4	54	23	0	3	0	0	0	.00	-.01	.00		.0	0		0	0	0
RBANK WB AP	R	89.7	63.1	76.4	3.2	105	3	57	1+	0	16	0	0	0	T	.00	T	2+	.0	0		0	0	0
BRILLO NM		73.5	61.6	67.6		80	4	59	10+	0	0	0	0	0	.00		.00		.0	0		0	0	0
CHUMA DAM	AM	91.9	50.5	71.2		104	5+	45	27	1	19	0	0	0	.00		.00		.0	0		0	0	0
MPO		96.0	51.8	73.9		104	4	42	22	0	29	0	0	0	.01	-.54	.01	2	.0	0		0	0	0
NOGA PARK PIERCE COL		97.2	57.5	77.4		108	4	50	1	0	26	0	0	0	.00		.00		.0	0		0	0	0
ULA VISTA	AM	73.2M	61.9M	67.6M	1.0	79	5	58	23	0	0	0	0	0	.00	-.01	.00		.0	0		0	0	0
AREMONT POMONA COLLEGE		93.0	59.0	76.0	2.6	106	4	50	23	0	21	0	0	0	.02	.00	.01	2+	.0	0		0	0	0
RONA		95.0M	59.3M	77.2M	2.4	110	4	52	23	0	23	0	0	0	.03	.02	.03	10	.0	0		0	0	0
LVER CITY		79.5	61.8	70.7	2.7	91	4	57	1	0	1	0	0	0	.01	.01	.01	10	.0	0		0	0	0
YAMA	AM	94.6	52.3	73.5		100	29+	43	22	0	27	0	0	0	.00		.00		.0	0		0	0	0
YAMACA	AM	87.3	55.6	71.5	1.6	94	5	40	24	4	10	0	0	0	T	-.46	T	2	.0	0		0	0	0
CAJON 2 E		91.0	57.1	74.1	1.4	110	4	49	15+	0	18	0	0	0	T	-.06	T	2	.0	0		0	0	0
CAPITAN DAM	AM	94.7	59.5	77.1	1.7	111	5	52	23	0	25	0	0	0	.00	-.02	.00		.0	0		0	0	0
SINORE		100.4	58.2	79.3	0.8	108	4+	49	22	0	31	0	0	0	.00	-.06	.00		.0	0		0	0	0
CONDIDO		90.5	58.1	74.3	1.3	104	4	50	28	0	16	0	0	0	.00	-.03	.00		.0	0		0	0	0
CONDIDO CHURCH RCH		94.2	58.5	76.4	5.0	110	4	54	19	0	21	0	0	0	.00	-.03	.00		.0	0		0	0	0
NTANA KAISER		97.6	62.6	80.1	4.8	109	4	56	19+	0	30	0	0	0	.00	-.01	.00		.0	0		0	0	0
NSHAW DAM	AM	94.5	52.5	73.5		103	5+	39	22	2	26	0	0	0	.00		.00		.0	0		0	0	0
YLLWILD RS		87.7M	51.9M	69.8M	2.1	94	4	39	23	7	9	0	0	0	.13	-.37	.10	11	.0	0		1	0	0
LIAN WYNOLA		90.5	45.8	68.2		98	4+	29	23	24	18	0	2	0	.00		.00		.0	0		0	0	0
GUNA BEACH		78.3M	59.2M	68.7M	0.5	89	31	53	23	0	0	0	0	0	.00	.00	.00		.0	0		0	0	0
MESA		84.8	61.3M	73.1M	1.8	104	4	58	1+	0	7	0	0	0	.00	-.02	.00		.0	0		0	0	0
MPOC SEWAGE PLANT		72.9	51.9	62.4		94	7	46	4+	86	2	0	0	0	.00		.00		.0	0		0	0	0
NG BEACH		80.7	61.1M	70.9M	0.6	97	4	58	1	0	3	0	0	0	.01	.01	.01	10	.0	0		0	0	0
S ANGELES WB AP	R	80.1	64.5	72.3	4.7	93	4	62	1+	0	1	0	0	0	.03	.03	.03	10	.0	0		0	0	0
S ANGELES WB CITY	R	86.9	65.1	76.0	3.5	102	4	61	1+	0	9	0	0	0	T	.00	T	2+	.0	0		0	0	0
LL CREEK 2		94.5	66.2	80.4	1.7	103	4	58	22	0	24	0	0	0	.06	-.09	.06	11	.0	0		0	0	0
WILSON FC 338B	//	81.2	63.4	72.3	0.9	89	5	55	22	2	0	0	0	0	T	-.01	T	2+	.0	0		0	0	0
WPORT BEACH HARBOR		73.0	63.0	68.0	0.8	79	5	58	1	1	0	0	0	0	T	-.01	T	2	.0	0		0	0	0
RTH HOLLYWOOD		89.6M	60.6M	75.1M	3.7	104	3+	53	1+	0	14	0	0	0	.00	-.01	.00		.0	0		0	0	0
EANSIDE PENDLETON		72.8	61.5	67.2		79	4+	57	1+	3	0	0	0	0	T		T	2+	.0	0		0	0	0
AI		94.8	56.2	75.5	3.0	107	4	48	1	0	24	0	0	0	.00	-.01	.00		.0	0		0	0	0
IDS CAMP FC 57 BE		88.3	60.6	74.5	-0.8	96	4	50	21+	0	13	0	0	0	.00	-.01	.00		.0	0		0	0	0
NARD		76.3M	58.9M	67.6M	3.7	86	4	54	22	4	0	0	0	0	.00	.00	.00		.0	0		0	0	0

See Reference Notes Following Station Index

Station	Temperature													Precipitation									
										No. of Days								Snow, Sleet			No. of Days		
										Max		Min											
	Average Maximum	Average Minimum	Average	Departure From Long Term Means	Highest	Date	Lowest	Date	Degree Days	90° or Above	32° or Below	32° or Below	0° or Below	Total	Departure From Long Term Means	Greatest Day	Date	Total	Max Depth on Ground	Date	10 or More	50 or More	1.00 or More
PALOMAR MTN OBSY R	83.9	62.0	73.0		89	4+	53	23	0	0	0	0	0	.05		.05	10	.0	0		0	0	0
PASADENA	91.3	61.3	76.3	3.6	103	4	55	1+	0	18	[illegible]	0	0	T	-.02	T	2+	.0	0		0	0	0
POINT ARGUELLO USCG	M	M	M											.00		.00		.0	0		0	0	0
POMONA	94.8	58.1	76.5	2.9	108	4	49	23	0	24	0	0	0	.01	.00	.01	10	.0	0		0	0	0
RAMONA SPAULDING	96.8	53.4	75.1		110	4	40	23	0	28	0	0	0	.00		.00		.0	0		[illegible]	0	0
REDLANDS	98.8	60.6	79.7	3.2	110	4	52	22	0	30	0	0	0	.90	.86	.90	12	.0	0		1	1	0
RIVERSIDE FIRE STA 3	97.0	59.6	78.3	2.6	108	4	53	23	0	30	0	0	0	.04	.03	.04	2	.0	0		0	0	0
RIVERSIDE CITRUS E S R AM	97.0	59.9	78.5		108	5	50	27	0	30	0	0	0	.00		.00		.0	0		0	0	0
SAN ANTONIO CN MOUTH	93.3	62.5	77.9	1.0	102	4	50	21+	0	24	0	0	0	.01	-.01	.01	2	.0	0		0	0	0
SAN BERNARDINO CO HOSP	100.0	61.6	80.8	4.4	110	4	52	22	0	31	0	0	0	.00	-.03	.00		.0	0		0	0	0
SANDBERG WB //R	85.2	62.7	74.0	0.1	93	30	54	21	0	6	0	0	0	T	-.02	T	6	.0	0		[illegible]	0	0
SAN DIEGO WB AP R	77.7	64.9	71.3	2.0	89	4	62	23	0	0	0	0	0	T	-.01	T	2	.0	0		0	0	0
SAN FERNANDO	94.7	60.1	77.4	3.8	107	3	53	23+	0	22	0	0	0	.00	-.02	.00		.0	0		[illegible]	0	0
SAN GABRIEL FIRE DEPT	91.6	60.6	76.1	2.8	105	4	55	23	0	18	0	0	0	T	.00	T	2	.0	0		0	0	0
SAN JACINTO	100.6	56.8	78.7	1.5	111	4	44	22	0	31	0	0	0	.40	.31	.40	10	.0	0		1	0	0
SAN MARCOS RANCH AM	92.4	49.7	71.1		104	5	45	8+	1	21	0	0	0	.00		.00		.0	0		0	0	0
SAN PEDRO	77.3	63.3	70.3	3.0	92	4	55	1	1	1	0	0	0	.00	.00	.00		.0	0		0	0	0
SANTA ANA FIRE STA	85.1	61.8	73.5	2.1	99	4	58	5+	0	5	0	0	0	T	-.01	T	2+	.0	0		0	0	
SANTA ANA RIVER PH 1	94.6	64.2	79.4	2.2	101	4	52	22	0	28	0	0	0	.00	-.11	.00		.0	0		0	0	
SANTA BARBARA	80.6	59.7	70.2	4.1	92	4	52	1	1	1	0	0	0	.00	-.03	.00		.0	0		[illegible]	0	
SANTA BARBARA CAA AP	75.8	58.0	66.9	2.2	88	4	50	1	8	0	0	0	0	T	-.10	T	17+	.0	0		0	0	
SANTA MARIA AM	76.1	53.1	64.6	1.2	102	7	45	1	34	1	0	0	0	T	-.02	T	26	.0	0		0	0	
SANTA MARIA WB AP R	74.2	52.8	63.5	1.3	98	6	48	8	55	1	0	0	0	.02	-.01	.02	26	.0	0		0	0	
SANTA MONICA PIER	79.3	59.8	69.6	2.7	85	4+	51	22	0	0	0	0	0	T	.00	T	6+	.0	0		0	0	
SANTA PAULA AM	83.9M	55.7M	69.8M		100	5	50	1+	0		0	0	0	.00	-.01	.00		.0	0		0	0	
SIERRA MADRE 1 N	92.4M	M	M		105	4	51	13		20	0	0	0	.00	-.03	.00		.0	0		0	0	
SUNLAND	96.8	59.7	78.3		110	3	47	22	0	24	0	0	0	.00		.00		.0	0		0	0	
TORRANCE	80.3	62.1	71.2	3.7	94	4	58	14	0	1	0	0	0	T	.00	T	10	.0	0		0	0	
TUSTIN IRVINE RANCH	86.6	58.7	72.7	1.6	101	4	49	23	0	[illegible]	0	0	0	.01	.01	.01	2	.0	0		0	0	
U C L A	79.3	60.9	70.1	1.5	97	4	57	1+	0	3	0	0	0	T	.00	T	10	.0	0		0	0	
UPLAND	94.4	60.8	77.6	4.8	107	4	50	23+	0	24	0	0	0	.00	-.03	.00		.0	0		0	0	
WARNER SPRINGS	96.2	52.3	74.3	0.6	103	4+	38	19+	1	28	0	0	0	.15	-.41	.13	29	.0	0		1	0	
YORBA LINDA	93.7	57.9M	75.8M	3.5	110	4	51	23	0	23	0	0	0	T	-.01	T	10	.0	0		0	0	
DIVISION			73.2											.03									
SOUTHEAST DESERT BASINS																							
BACKUS RANCH	99.2	66.8	83.0	0.3	109	31	53	27	0	30	0	0	0	T	-.03	T	2	.0	0		0	0	
BAKER 9 NNW AM	108.5	77.3	92.9		115	5+	66	22	0	31	0	0	0	.00		.00		.0	0		0	0	
BARSTOW	102.1	67.1	84.6	0.6	107	4+	55	23	0	31	0	0	0	T	-.19	T	10	.0	0		0	0	
BISHOP WB AP R	96.6	53.1	74.9	- 0.6	103	5	45	27	0	31	0	0	0	.01	-.09	.01	30	.0	0		0	0	
BISHOP UNION CARBIDE AM	74.0M	48.9M	61.5M		85	16	40	7	111	0	0	0	0	.30		.16	6	.0	0			0	
BLYTHE	110.1	78.4	94.3	3.1	118	3+	69	24	0	31	0	0	0	.04	-.23	.04	8	.0	0		0	0	
BLYTHE CAA AP	109.2	82.7	96.0		118	31	75	18	0	31	0	0	0	.32	-.05	.23	10	.0	0		1	0	
BORREGO SPRGS 3 NNE AM	105.4	70.2	87.8		112	4+	60	19	0	31	0	0	0	T		T	4+	.0	0		[illegible]	0	
BRAWLEY AM	110.5	79.9	95.2	3.6	119	5	73	1	0	31	0	0	0	.00	-.05	.00		.0	0		0	0	
COW CREEK	116.6	88.2	102.4	0.6	122	5	79	24	0	31	0	0	0	.00	-.12	.00		.0	0		0	0	
DAGGETT CAA AP	103.5	69.6	86.6		108	8+	62	22	0	31	0	0	0	.96	.90	.96	10	.0	[illegible]		1	1	
DEEP SPRINGS SCHOOL	91.3M	49.0M	70.2M		97	5	42	22	0	20	0	0	0	.06		.05	31	.0	0		0	0	
EAGLE MTN AM	106.7	83.6	95.2	1.3	114	5	77	24	0	31	0	0	0	.00	-.43	.00		.0	0		0	0	
EL CENTRO 2 SSW	110.6	73.4	92.0	- 0.2	119	31	64	21	0	31	0	0	0	.00	-.10	.00		.0	0		0	0	
FAIRMONT AM	90.7	66.3	78.5	- 1.2	101	5	56	21+	0	21	0	0	0	T	-.02	T	10	.0	0		0	0	
GREENLAND RANCH AM	114.5	86.0	100.3	- 1.3	120	5+	76	23	0	31	0	0	0	.00	-.08	.00		.0	0		0	0	
HAIWEE AM	93.6	65.5	79.6	- 1.8	100	5+	58	23+	0	27	0	0	0	T	-.08	T	10	.0	0		0	0	
HAYFIELD PUMP PLANT AM	105.3	77.2	91.3	1.4	114	5	64	22	0	31	0	0	0	T	-.53	T	17	.0	0		0	0	
IMPERIAL	108.3	78.0	93.2	1.7	116	31	71	21+	0	31	0	0	0	.00	-.08	.00		.0	0		0	0	
INDEPENDENCE AM	97.7M	62.1M	79.9M	1.5	105	6	54	22	0	31	0	0	0	.00	-.14	.00		.0	0		0	0	
INDIO US DATE GARDEN	109.3	78.1	93.7	0.7	119	31	65	20	0	31	0	0	0	.00	-.07	.00		.0	0		0	0	
INYOKERN	101.7	63.7	82.7		107	4+	53	20+	0	31	0	0	0	.08		.08	27	.0	0		0	0	
IRON MTN AM	109.1	82.1	95.6	1.2	116	5	71	24	0	31	0	0	0	.09	-.18	.06	10	.0	0		0	0	
LAKE ARROWHEAD	80.8	54.9	67.9	- 1.7	89	4+	45	23	12	0	0	0	0	.00	-.07	.00		.0	0		[illegible]	0	
LANCASTER	98.5	62.0	80.3		105	4+	49	27	0	30	0	0	0	T		T	2	.0	0		0	0	
LLANO SHAWNEE HILLS RCH	95.9	63.6	79.8	0.8	104	4	52	22	0	30	0	0	0	.12	.00	.12	2	.0	0		1	0	
LUCERNE VALLEY 2 W	M	M	M		106	4					0	0	0	.00		.00		.0	0		0	0	
MECCA 3 SE AM	107.8	76.9	92.4	1.2	115	3+	63	22	0	31	0	0	0	.00	-.10	.00		.0	0		0	0	
MOUNTAIN PASS	92.8	66.9	79.9		99	4+	55	22	0	25	0	0	0	.13		.13	10	.0	0		1	0	
NEEDLES CAA AP	107.8	84.2	96.0	1.8	115	4+	74	24	0	31	0	0	0	T	-.32	T	9+	.0	0		0	0	
PALMDALE	100.1	61.6	80.9	- 0.2	106	9	52	22	0	31	0	0	0	.02	.00	.02	2	.0	0		[illegible]	[illegible]	
PALMDALE CAA AP	98.4	60.5	79.5		104	4+	50	22	0	31	0	0	0	T		T	2+	.0	0		0	0	
PALM SPRINGS	112.4	71.6M	92.0M	0.0	122	31	59	23	0	31	0	0	0	.00	-.15	.00		.0	0		0	0	
PARKER RESERVOIR AM	107.9	84.3	96.1	0.8	118	5	74	10	0	31	0	0	0	.80	.44	.44	10	.0	[illegible]		2	0	
RANDSBURG	98.2	68.4	83.3	- 0.6	105	4	57	22	0	31	0	0	0	.01	-.05	.01	27	.0	0		0	0	
SQUIRREL INN 2	79.0	59.3	69.2	1.4	87	5	52	23+	7	0	0	0	0	.00	-.16	.00		.0	0		0	0	
TABLE MOUNTAIN	M	M	M		83	4+				0	0	0	0	.12	-.14	.12	2	.0	0		1	0	
THERMAL CAA AP	109.9	78.3	94.1		117	3+	64	22	0	31	0	0	0	T		T	17	.0	0		0	0	
TRONA AM	105.2	71.1	88.2	- 0.6	112	6	62	22	0	31	0	0	0	.00	-.04	.00		.0	0		[illegible]	0	
TWENTYNINE PALMS	104.5	73.6	89.1	1.3	113	5	60	22	0	31	0	0	0	.84	.49	.30	29	.0	0		4	0	
VALYERMO RS	94.4	54.1	74.3	- 0.1	100	30+	45	22	0	27	0	0	0	.14	.01	.09	2	.0	0		[illegible]	0	
VICTORVILLE PUMP PLANT AM	96.8	61.4	79.1	1.5	105	5	44	13	0	28	0	0	0	.00	-.20	.00		.0	0		0	0	
DIVISION			85.[illegible]											.10									

See Reference Notes Following Station Index

DAILY PRECIPITATION

ble 3

Station	Total	1	2	3	4	5	6	7	8	9	10	11	12	13	14	15	16	17	18	19	20	21	22	23	24	25	26	27	28	29	30	31
TON ESCONDIDO FC2618E	.00																															
IN RS	.00																															
DERPOINT	.07													T	.07																	
ISO CN FC 446	.00																															
PINE 1 W	.00																															
TADENA	.00																															
TURAS RS	T																						T			T						
GIOLA	T																														T	
GWIN PAC UNION COL	.00																															
TIOCH 1 E	T						T																									
TIOCH PUMP PLT 3	.00																															
ZA	.00																															
ROYO SECO RS FC 5 B C	.00																															
H MTN	.00																															
SOC OIL ANAHEIM 1	T		T																													
BERRY	T								T																							
BURN	.00																															
ALON PLEASURE PIER	.00																															
ENAL 9 SSE	.00																															
USA FC 143	.00																															
CKUS RANCH	T		T																													
KER 9 NNW	.00																															
KERSFIELD WB AP R	T						T																									
LCH PH	.00																															
RRETT DAM	.00																															
RSTOW	T										T																					
AUMONT	.36												.36																			
AUMONT PUMPING PLANT	.00																															
AUMONT 1 E	T											T																				
L AIR FC 10	.00																															
N LOMOND	.00																															
RKELEY R	.00																															
G BAR RS	.17													.07	.10																	
G BEAR LAKE DAM	.43										.34		.09																			
G CREEK PH 1	.13							.13																								
G DALTON DAM FC 223 B5	T						T				T																					
G PINES PARK FC 83	.11		.11																													
G SUR STATE PARK	.00																															
G TUJUNGA DAM FC 46 DE	.00																															
SHOP WB AP R	.01										T																				[illegible]	
SHOP UNION CARBIDE	.30		T		T		.16	T																		T					T	.14
ACK MTN 2 S	T						T																									
ACKS MTN BRANCH	.02																						.02									
UE CANYON WB AP //R	T						T																									
YTHE	.04							T	.04																	T			T			
YTHE CAA AP	.32									.09	.23		T				T	T								T			T			
CA	.04							.04																								
NITA	.00																															
RREGO DESERT PARK	.02		T															.02														
RREGO SPRGS 3 NNE	T				T														T													
UQUET CANYON	.00																															
WMAN DAM	.00																															
ADLEY	.00																															
AWLEY	.00																															
EA BERRY IMPERIAL	T		T																													
EA DAM	T		T									T																				
IDGEPORT	.17							.01		.12														[illegible]			[illegible]					
IDGEVILLE 4 NNW	.00																															
OOKS FARNHAM RCH	.00																															
USH CREEK RS	.00																															
LLARDS BAR PH	T							T																								
RBANK FIRE DEPT FC 226	T						T				T																					
RBANK WB AP R	T		T								T																					
RLINGAME	.00																															
RNEY	.00																															
RTON RANCH	T						T																									
TTONWILLOW	.00																															
BAZON	T		T																													
BRILLO NM	.00																															
CHUMA DAM	.00																															
LAVERAS BIG TREES	.00																															
LEXICO	.00																															
LISTOGA	.00																															
LLAHAN RS	.62													.01									.61									
MP BALDY FC 85 F	.04		.03	.01																												
MPO	.01		.01																													
MP PARDEE	.00																															
MP SAN LUIS OBISPO	.00																															
NBY RS	.01																						.01		T							
NOGA PARK PIERCE COL	.00																															
NYON DAM	.00																															
THAY BULL RUN RCH	.00																															
ZADERO	.03							.03																								
CILVILLE SAWYER	.23													.23																		
DAR GROVE	.09									.09																						
DARVILLE	T																										T					
NTERVILLE PH	.00																															
ALLENGE RS	.00																															
ATSWORTH HEYNEMANN RCH	.00																															
ATSWORTH FC 24 D	.00																															
ERRY VALLEY DAM	.10							.10	T																							
ESTER	T																					T										
ICO EXP STATION	.00																															
ULA VISTA	.00																															
SCO RS	T			T																												
AREMONT POMONA COLLEGE	.02		.01								.01																					
ARKSBURG	.00																															
EARLAKE HI 1 NNE	.00																															
OVERDALE 3 SSE	.00																															
ALINGA	-	-	-	-	-	-	-	-	-	-	-	-	-	-	-	-																
ALINGA 14 NW	.00																															
LBYS FC53D	.00																															
LEMAN FISH HATCHERY	.00																															
LFAX	.00																															
LGATE PH	.00																															
LUSA 1 SSW	.00																															
NCORD 3 ESE	.00																															
RCORAN IRRIG DIST	.00																															
RDES	.03															.03																
RNING HOUGHTON RANCH	.00																															
RONA	.03		T								.03																					
VINA TEMPLE FC 193	T		T								T																					
W CREEK	.00																															
YOTE CANYON	.00																															
YOTE WELLS	.00																															
ESCENT CITY 1 N	.83											.14	.01	.26	.42																	
ESCENT CITY 7 ENE	1.29											.12	T	.04	1.13																	
OCKETT	.00																															

See reference notes following Station Index.

DAILY PRECIPITATION

Table 3—Continued

Station	Total	1	2	3	4	5	6	7	8	9	10	11	12	13	14	15	16	17	18	19	20	21	22	23	24	25	26	27	28	29	30	31
CRYSTAL LAKE FC283B	.00																															
CULVER CITY	.01										.01																					
CUMMINGS	.16												.04	.12																		
CUNNINGHAM	.00																															
CUYAMA	.00																															
CUYAMACA	T		T																													
DAGGETT CAA AP	.96									T	.96																					
DAVIS AGR COLLEGE	.00																															
DEEP SPRINGS SCHOOL	.06										.01																					.0
DEER CREEK PH	.02							.02																								
DELANO	.00																															
DENAIR	T						T																									
DE SABLA	.00																															
DESCANSO RS	.00																															
DOBBINS COLGATE	T						T																									
DOWNEY FIRE DEPT FC107C	.00																															
DOWNIEVILLE RS	.00																															
DOYLE 5 SSE	.10								T														.08	.02			T	T	T	T	T	
DRY CANYON RESERVOIR	.00																															
DUDLEYS	T						T																									
DUNNIGAN	.00																															
DUNSMUIR RS	T													T																		
DUTTONS LANDING	.00																															
EAGLE MTN	.00																															
EAST PARK RESERVOIR	.00																															
EL CAJON 2 E	T		T																													
EL CAPITAN DAM	.00																															
EL CENTRO 2 SSW	.00																															
ELECTRA PH	.00																															
ELIZABETH LAKE FC128B	.00																															
ELK VALLEY	.70													.50	.20																	
ELLERY LAKE	.08									.06																.02						
ELLIOTT	T							T																								
ELSINORE	.00																															
ESCONDIDO	.00																															
ESCONDIDO CHURCH RCH	.00																															
EUREKA WB CITY R	.34										.04	.02		.23	.04					.01	T											
EXCHEQUER RESERVOIR	.00																															
FAIRFIELD POLICE STA	.00																															
FAIRMONT	T										T																					
FALL RIVER MILLS INTAKE	.00																															
FERGUSON RANCH	.03													.03																		
FIDDLETOWN LYNCH RCH	.00																															
FOLSOM DAM	.00																															
FONTANA 5 N	T		T																													
FONTANA KAISER	.00																															
FOREST GLEN	.09													T	.09																	
FORESTHILL RS	.00																															
FORT BIDWELL	.20																					T	.10				.10					
FORT BRAGG	.20											.04		T	.16																	
FORT JONES RS	.09													.09																		
FORT ROSS	.13														.13																	
FRENCH GULCH	T													T	T																	
FRESNO WB AP R	T						T				T																					
FRIANT GOVT CAMP	.00																															
FULLERTON ARROUES RCH	T		T																													
FULLERTON DAM	T		T																													
FULLERTON HILLCREST RES	.03		.02								.01																					
GARBERVILLE	.08													.01	.07																	
GASQUET RS	1.18													.05	1.13																	
GEM LAKE	.00																															
GEORGETOWN	.00																															
GIANT FOREST	.04																												.03		.01	
GIBRALTAR DAM	.00																															
GILROY	.00																															
GLENDALE STAPENHORST	.00																															
GLENDORA WEST	.03		.02								.01																					
GLENNVILLE	.00																															
GRANT GROVE	.00																															
GRASS VALLEY	.00																															
GRATON 1 W	T																			T												
GREENLAND RANCH	.00																															
GREENVIEW	.04																					.04										
GREENVILLE RS	.00																															
GRIZZLY PEAK	.02														.02																	
GROVELAND RS	.35							.35																								
GUERNEVILLE	.00																															
HAINES CYN LOWER FC 364	.00																															
HAINES CYN UPPER FC 367	.00																															
HAIWEE	T										T																					
HALF MOON BAY 2 NNW	T														T																	
HAMILTON AFB	.00																															
HAMILTON AFB 1 E	.00																															
HANFORD	.00																															
HANSEN DAM	.00																															
HAPPY CAMP RS	.43													.10	.29						.04											
HARRI GAGING STA	.00																															
HARRISON GULCH RS	.00																															
HARRY L ENGLEBRIGHT DAM	.00																															
HATCHET MT MNTNC STA	.00																															
HAT CREEK PH 1	.00																															
HAYFIELD PUMP PLANT	T																	T														
HAYFORK RS	.03													.02	.01																	
HEALDSBURG	.00																															
HEALDSBURG 2 E	.00																															
HEMET	.00																															
HENSHAW DAM	.00																															
HETCH HETCHY	.10							.10																								
HILTS	.00																															
HODGES DAM	.00																															
HOEGEES FC 60A	.00																															
HOLLISTER	T						T																									
HOPLAND LARGO STA	.00																															
HUNTINGTON LAKE	.17							.17																								
IDRIA	.00																															
IDYLLWILD RS	.13		.03									.10																				
IMPERIAL	.00																															
INDEPENDENCE	.00																															
INDIO US DATE GARDEN	.00																															
INYOKERN	.08																											.08				
INYOKERN ARMITAGE	T		T							T																		T				
IOWA HILL	.00																															
IRON MTN	.09									.03	.06																	T				
JESS VALLEY	T		T																			T	T									
JOICE ISLAND	.00																															
JULIAN WYNOLA	.00																															
JUNCAL DAM	.00																															
KELLOGG	.00																															

See reference notes following Station Index.

Station	Total	1	2	3	4	5	6	7	8	9	10	11	12	13	14	15	16	17	18	19	20	21	22	23	24	25	26	27	28	29	30	31
LSEYVILLE	.00																															
NTFIELD	.00																															
RLINGER	.00																															
RN RIVER INTAKE 3	.00																															
RN RIVER PH 1	.00																															
RN RIVER PH 3	.02																												[illegible]			
TTLEMAN CITY 1 SSW	T						T																									
TTLEMAN STA	.00																															
NG CITY	.00																															
AMATH R	1.58										.08			1.16	.34																	
IGHTS LANDING	.00																															
CRESCENTA FC 251	.00																															
FAYETTE 3 NNE	.00																															
GUNA BEACH	.00																															
HONDA	.00																															
KE ARROWHEAD	.00																															
KE CITY	.05																				T	T	.05									
KE ELEANOR	-							-																								
KESHORE	.01													.01																		
KESIDE 2 ENE	.00																															
KE SPAULDING	T						T																									
KE SPAULDING DAM	.00																															
MESA	.00																															
MESA 1 NE	.00																															
NCASTER	T		T																													
S PLUMAS	.00																															
BEC	.00																															
CHUZA PT STA FC 352 B	.00																															
GRAND	.00																															
MON COVE	T																															
NDSAY	T																														T	
VERMORE	.00																															
ANO SHAWNEE HILLS RCH	.12		.12									T																				
CKWOOD	.00																															
CKWOOD MESA	.00																															
DI	T						T																									
MPOC SEWAGE PLANT	.00																															
NE TREE CANYON	.00																															
NG BEACH	.01										.01																					
S ALAMOS	.00																															
S ANGELES WB AP R	.03		T								.03																					
S ANGELES WB CITY R	T		T								T																					
S BANOS	.00																															
S BANOS ARBURUA RCH	.00																															
S GATOS	.00																															
S GATOS 4 SW	.00																															
S PRIETOS RS	.00																															
CERNE VALLEY 2 W	.00																															
TLE CREEK PH	.01		.01																													
TLE CREEK RS	.00																															
DERA	.00																															
D RIVER RS	.23													.03	.20																	
NDEVILLE ISLAND	.00																															
NZANITA LAKE //	T																						T									
RCH FIELD	T		T									T															T					
RICOPA	.00																															
RIPOSA	.00																															
RTINEZ 3 SSE	.00																															
RTINEZ FIRE STA	.00																															
RYSVILLE	.00																															
THER	.03					T	.03																									
CLOUD	.02													T	.02																	
ADOW LAKE	.05							.05																								
CCA 3 SE	.00																															
NDOTA DAM	T							T																								
RCED FIRE STA 2	.00																															
RCEY HOT SPRINGS	.02						.02																									
YERS INSPECTION STA	.42						T	.21																[illegible]		[illegible]		[illegible]				
IDDLETOWN	.00																															
IDDLEWATER	.00																															
ILL CREEK 2	.06											.06																				
INERAL	.00																															
IRANDA SPENGLER RCH	.13													.05	.08																	
DESTO	T						T																									
JAVE	.00																															
NO LAKE	.16						.05			T																.11						
NTEREY	.00																															
ORPARK 1 SSE	.06											.06																				
RGAN HILL 2 E	.00																															
RONGO VALLEY	.02										.02																					
UNTAIN PASS	.13										.13																					
BRECKENRIDGE	.00																															
UNT DANAHER	T						T																									
UNT DIABLO NORTH GATE	T						T																									
UNT HAMILTON	T						T																									
UNT HEBRON 9 E	.12																					.1[illegible]										
UNT HEBRON RS	.22			.01																		[illegible]		[illegible]								
UNT SHASTA WB CITY //R	.01													.01									T									
WILSON FC 338B //	T		T				T																									
IR WOODS	.00																															
RCELL RANCH	.02										.01						[illegible]															
CIMIENTO DAM	.00																															
APA	.00																															
APA STATE HOSPITAL	.00																															
EEDLES CAA AP	T									T	T	T						T									T					
EENACH	T	T																														
EVADA CITY	.00																															
EWARK	.00																															
EWBURY PARK 4 SW	T										T																					
EWHALL SOLEDAD FC 32 C	.00																															
EWMAN	.00																															
EWPORT BEACH HARBOR	T		T																													
ICOLAUS	.00																															
ILAND	.00																															
ORTH FORK RS	.00																															
ORTH HOLLYWOOD	.00																															
AKDALE WOODWARD DAM	.00																															
AK KNOLL RS	.10														.10																	
AKLAND	.00																															
AKLAND WB AP R	T						T							T	T																	
AKVILLE 1 WNW	.00																															
CCIDENTAL	.00																															
CEANSIDE PENDLETON	T		T										T																			
JAI	.00																															
LINDA	.02		T								.02																					
NO	.05													T	.05																	
PIDS CAMP FC 57 BE	.00																															
RANGE COVE	.00																															

See reference notes following Station Index.

Station	Total	1	2	3	4	5	6	7	8	9	10	11	12	13	14	15	16	17	18	19	20	21	22	23	24	25	26	27	28	29	30	31
ORICK PRAIRIE CR PARK	.51											.07		.38	.06																	
ORINDA BOWMAN	T						T																									
ORLAND	.00																															
OROVILLE 1 WSW	.00																															
OROVILLE 7 SE	.00																															
OROVILLE BRIDGE	.00																															
OXNARD	.00																															
OZENA	T				T																											
PACIFIC HOUSE	.00																															
PACOIMA DAM FC 33 AE	.00																															
PAICINES OHRWALL RCH	.00																															
PALMDALE	.02		.02								T																					
PALMDALE CAA AP	T		T				T																									
PALM SPRINGS	.00																															
PALO ALTO CITY HALL	T						T																									
PALOMA	.00																															
PALOMAR MTN OBSY R	.05										.05																					
PALOS VERDES EST FC 43 C	.00																															
PANOCHE	T						T																									
PANOCHE JUNCTION	.00																															
PARKER RESERVOIR	.80										.44								.36													
PARKFIELD	.00																															
PASADENA	T		T				T				T																					
PASKENTA RS	.00																															
PASO ROBLES	.00																															
PASO ROBLES CAA AP	.00																															
PATTIWAY	.00																															
PETALUMA FIRE STA 2	.00																															
PIEDRA	.00																															
PINE CANYON PS FC321E	.00																															
PINNACLES NM	.00																															
PISMO BEACH	.00																															
PIT RIVER PH 5	T													T																		
PITTS RANCH	.00																															
PLACERVILLE	.00																															
PLACERVILLE IFG	T								T																							
POINT ARGUELLO USCG	.00																															
PT PIEDRAS BLANCAS	.00																															
POMONA	.01										.01																					
PORT CHICAGO NAVAL DEPOT	.00																															
PORTERVILLE	.00																															
PORTOLA	.00																															
POSEY 3 E	.00																															
POTTER VALLEY PH	.00																															
POWAY VALLEY	.00																															
QUINCY RS	.00																															
RAMONA SPAULDING	.00																															
RANCHITA	.00																															
RANDSBURG	.01		T																									.01				
RED BLUFF WB AP R	T													T																		
REDDING FIRE STA 2	.01													.01																		
REDLANDS	.90												.90																			
REDWOOD CITY	T						T																									
REPRESA	.00																															
RICHMOND	.00																															
RICHMOND FIELD STA	.00																															
RIVERSIDE FIRE STA 3	.04		.04																													
RIVERSIDE CITRUS E S R	.00																															
ROCKLIN	.00																															
SACRAMENTO WB AP R	T						T																									
SACRAMENTO WB CITY R	.00																															
SAGEHEN CREEK	.12							.07															.05				T		T			
SAINT HELENA	.00																															
SAINT MARYS COLLEGE	.00																															
SALINAS CAA AP	T	T																														
SALINAS DAM	.00																															
SALT SPRINGS PH	.02							.02																								
SALYER RS	.06													*	.06																	
SAN ANTONIO CN MOUTH	.01		.01																													
SAN BERNARDINO CO HOSP	.00																															
SAN CLEMENTE DAM	.00																															
SANDBERG PTL STA FC1308	.00																															
SANDBERG WB //R	T						T																									
SAN DIEGO WB AP R	T		T																													
SAN DIMAS FIRE WDN FC 95	.00																															
SAN FERNANDO	.00																															
SAN FRAN ACAD OF SCI	.03										T	T			.03															T		
SAN FRANCISCO WB AP R	T						T				T			T	T																	
SAN FRANCISCO FOB R	.01						T					T		.01	T															T		
SAN GABRIEL CANYON PH	.05		.01								.04																					
SAN GABRIEL DAM FC425BE	.01		.01				T					T																				
SAN GABRIEL FIRE DEPT	T		T																													
SAN GREGORIO 3 SE	T					T																										
SAN JACINTO	.40										.40																					
SAN JOSE R	T						T																									
SAN LUIS OBISPO POLY	.00																															
SAN MARCOS RANCH	.00																															
SAN MATEO	T						T																									
SAN PEDRO	.00																															
SAN RAFAEL	.00																															
SANTA ANA FIRE STA	T		T	T																												
SANTA ANA RIVER PH 1	.00																															
SANTA ANITA FERN FC 432	.00																															
SANTA BARBARA	.00																															
SANTA BARBARA CAA AP	T																	T									T					
SANTA BARBARA TV PEAK	.00																															
SANTA CLARA UNIVERSITY	.00																															
SANTA CRUZ	.06																					.01	.02						.03			
SANTA FE DAM	T		T								T																					
SANTA MARGARITA 2 SW	.00																															
SANTA MARGARITA BOOSTER	.00																															
SANTA MARIA	T																										T					
SANTA MARIA WB AP R	.02			T														T									.02			T	T	
SANTA MONICA	T										T																					
SANTA MONICA PIER	T						T				T																					
SANTA PAULA	.00																															
SANTA ROSA	.00																															
SAUGUS POWER PLANT 1	.00																															
SAWYERS BAR RS	.71													.02	.15						.54											
SCOTIA	.09											.03		T	.06	T																
SEARSVILLE LAKE	T						T																									
SEPULVEDA DAM	T											T																				
SHASTA DAM	.00																															
SHELL ABS PLANT	.22										.22																					
SHINGLE	.00																															
SIERRA CITY	.00																															
SIERRA MADRE 1 N	.00																															
SIERRAVILLE RS	.00																															

See reference notes following Station Index.

DAILY PRECIPITATION

Table 3—Continued

Station	Total	1	2	3	4	5	6	7	8	9	10	11	12	13	14	15	16	17	18	19	20	21	22	23	24	25	26	27	28	29	30	31
SIGNAL HILL FC 415	.00																															
SKAGGS SPGS LAS LOMAS	.00																															
SMITH RIVER 3 WNW	.92											.24			.68																	
SNOW CREEK UPPER	.15		T										.15																			
SODA SPRINGS	.01							.01																								
SOLEDAD	.00																															
SOMESBAR 1 W	.48														.48																	
SOMIS 3 NE	.00																															
SOMIS 3 NW	.00																															
SONOMA	.00																															
SONORA	.00																															
SO ENTRANCE YOSEMITE NP	.01							.01																								
SPADRA PAC FC 356 C	T		T																													
SPRECKELS HWY BRIDGE	.00																															
SPRINGVILLE 7 ENE	.00																															
SQUAW VALLEY LODGE	.27							.23																				.04				
SQUIRREL INN 1	T									T	T																					
SQUIRREL INN 2	.00																															
STOCKTON CAA AP	.00																															
STOCKTON FIRE STA 4	.00																															
STOCKTON MOWRY BRIDGE	.00																															
STONYFORD RS	.00																															
STONY GORGE RESERVOIR	.00																															
STRAWBERRY VALLEY	.00																															
SUNLAND	.00																															
SUSANA KNOLLS	.00																															
SUSANVILLE	T																						T									
SUSANVILLE AP	.06																								.06							
TABLE MOUNTAIN	.12		.12							T	T	T																				
TAHOE	.69							.57																.09				.03				
TEHACHAPI	.00																															
TEJON RANCHO	T		T																													
TENNANT	.03													.03									T									
THERMAL CAA AP	T																	T														
THOUSAND OAKS 2 N	.15									T	.12	.03												T								
THREE RIV EDISON PH 2	.00																															
TIGER CREEK PH	.04							.04																								
TOPANGA RS FC 6	.00																															
TORRANCE	T										T																					
TRACY CARBONA	.00																															
TRACY PUMPING PLANT	.00																															
TRONA	.00																															
TRUCKEE RS	.14							.10																				.04				
TULELAKE //R	.74																						.18	.56								
TULELAKE 5 WSW	.86																						.59	.27								
TURLOCK	T						T																									
TURNTABLE CREEK	T														T																	
TUSTIN IRVINE RANCH	.01		.01																													
TWENTYNINE PALMS	.84										.14	.17																	.23	.30		
TWIN LAKES	.58							.19																				[illegible]				
UKIAH	.00																															
UKIAH 4 W	.04													T	.04																	
U C L A	T										T																					
UPLAND	.00																															
UPPER LAKE 7 W	.04														.04																	
UPPER LAKE RS	.00																															
UPPER MATTOLE	1.02													.48	.54																	
VACAVILLE	.00																															
VALLEY CENTER 3 NE	T		T																													
VALYERMO RS	.14		.09								.05																					
VAN NUYS CITY WHSE FC 15	.00																															
VENTURA	.00																															
VICTORVILLE PUMP PLANT	.00																															
VINCENT PATROL STA FC120	.00																															
VINTON	.02																					.02										
VISALIA	T																															
VOLCANOVILLE	.00																															
VOLLMERS	T														T																	
VOLTA PH	.00																															
WALLACE	T																												T			
WALNUT CREEK	.00																															
WALNUT CREEK 4 E	T						T																									
WALNUT GROVE	.00																															
WALNUT PATROL STA FC1028	.14										.14																					
WARNER SPRINGS	.15		T																											.13	.02	
WASCO	.00																															
WATSONVILLE WATERWORKS	.01																						.01									
WEAVERVILLE RS	.08													.03	.05																	
WEED 1 S	.04														T	.04					T											
WESTHAVEN	.00																															
WEST POINT 3 SW	.00																															
WHEELER	.81														.81																	
WHITTIER FC 106 C	.12										.12																					
WILLIAMS	.00																															
WILLOWS	.00																															
WINTERS	.00																															
WOFFORD HEIGHTS	.00																															
WOODFORDS	.02																							.02								
WOODLAND 1 WNW	.00																															
WRIGHTS	.00																															
YORBA LINDA	T										T																					
YOSEMITE NP	.00																															
YREKA	.01															.01																

See reference notes following Station Index.

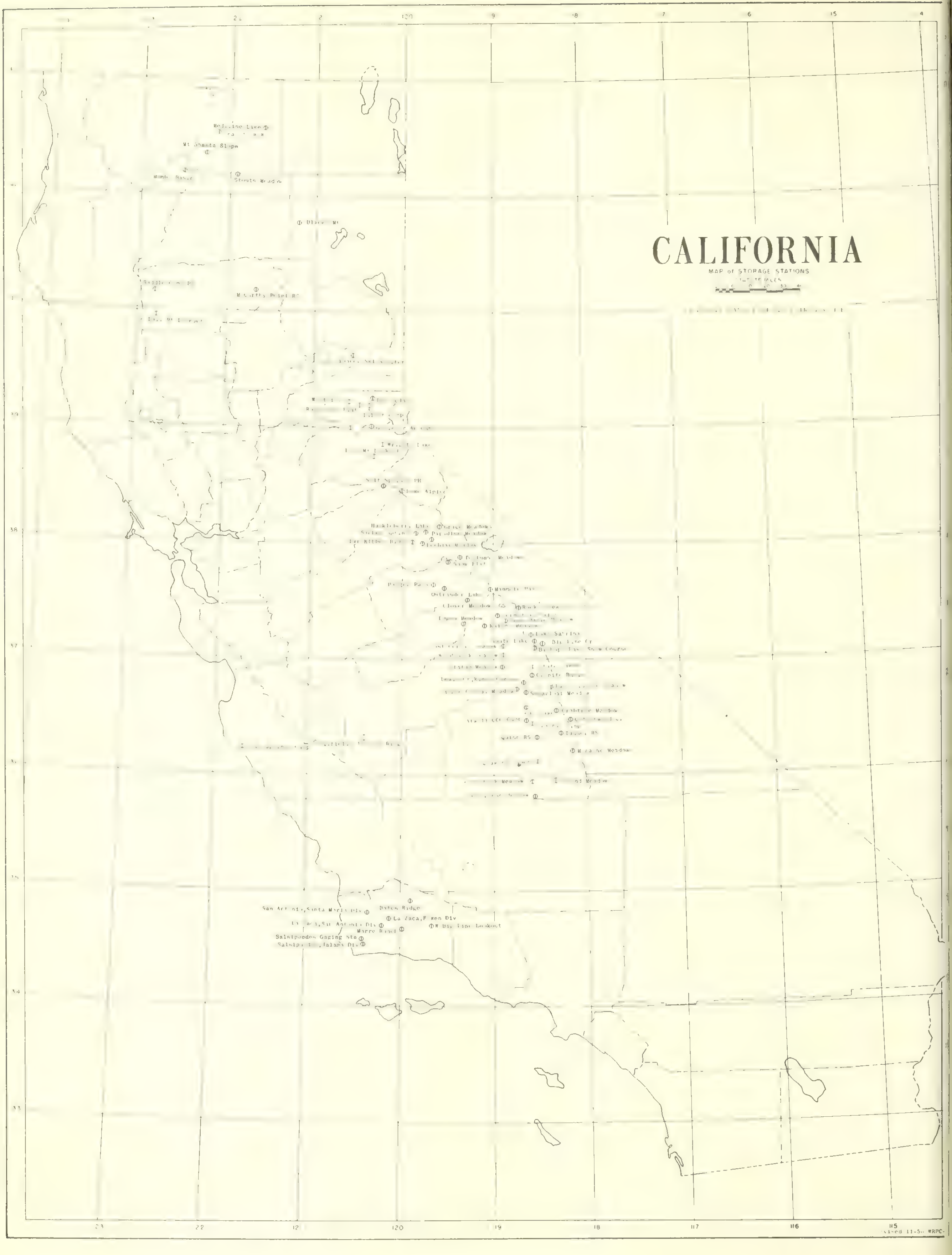
CALIFORNIA
MAP of STORAGE STATIONS
Mt Shasta Slope
Stouts Meadow
Clover Meadow
Lake Sabrina
San Antonio,Santa Maria Div
Pates Ridge
La Zaca,F men Div
Salsipuedes Gaging Sta

PRECIPITATION MEASURED IN STORAGE GAGES

Station	Observation date	Amount since last obs.	Snow on ground
GER PASS //	1956		
	APR. 27		
	OCT. 16	7.80	
	24	1.00	
	29	.65	
	31	1.70	
	NOV. 1	.10	
	19	.30	
	DEC. 7	2.95	
	31	.00	
	1957		
	JAN. 6	.40	
	9	.60	
	14	3.45	
	20	1.10	
	21	.20	
	24	.25	
	27	1.10	
	FEB. 3	.40	
	8	.35	
	11	1.25	
	13	.10	
	24	5.65	
	25	.40	
	27	.20	
	28	.15	
	MAR. 2	.55	
	4	.35	
	6	1.60	
	10	1.30	
	13	1.10	
	16	1.40	
	29	.75	
	30	.45	
	APR. 14	.55	
	15	2.15	
	20	.80	
	30	1.30	
	MAY 7	.10	
	21	5.35	
	24	1.45	
	29	.15	
	JUN. 23	.65	
TOTAL . .	. . . . .	50.10	
L MTN LOOKOUT //	1956		
	JUL. 23		
	1957		
	JUL. 30	30.18	
TOTAL. . .	. . . . .	30.18	
WICK 7 S //	1956		
	JUL. 24		
	1957		
	JUL. 29	44.42	
TOTAL. . .	. . . . .	44.42	
PINE CREEK	1956		
	MAR. 27		
	OCT. 29	5.02	
	1957		
	FEB. 1	6.87	
	APR. 2	5.60	
TOTAL. . .	. . . . .	17.49	
CKS MTN //	1956		
	JUL. 26		
	1957		
	JUL. 26	21.61	
TOTAL. . .	. . . . .	21.61	
Y 10 WSW //	1956		
	JUL. 24		
	1957		
	JUL. 29	25.66	
TOTAL. . .	. . . . .	25.66	
TONWOOD CREEK	1956		
	MAR. 27		
	OCT. 31	4.14	
	1957		
	APR. 2	22.44	
TOTAL. . .	. . . . .	26.58	
N MTN LOOKOUT //	1956		
	JUL. 15		
	1957		
	JUL. 23	47.95	
TOTAL. . .	. . . . .	47.95	
SER MEADOWS //	1956		
	JUL. 5		
	SEP. 28	-	
	OCT. 8	.70	
	24	1.41	
	NOV. 1	1.04	15
	3	.06	12
	DEC. 7	2.09	26
	19	.45	18
	1957		
	JAN. 17	3.78	41
	22	.57	53
	28	.92	61
	FEB. 5	.31	54
	[illegible]	.61	63
	11	2.46	60
	21	.00	54
	23	2.15	77
	28	2.91	76

Station	Observation date	Amount since last obs.	Snow on ground
KAISER MEADOWS (CONTD) //	1957		
	MAR. 5	.62	79
	11	1.64	81
	14	.41	
	20	.97	87
	27	.00	81
	APR. 1	1.38	79
	15	.87	62
	22	2.25	76
	MAY 1	.72	64
	15	2.05	64
	22	3.48	63
	31	.00	46
	JUL. 6	.41	0
TOTAL. . .	. . . . .	-	
LAKE SABRINA	1956		
	JUN. 30		
	JUL. 18	.45	
	19	.35	
	20	.10	
	21	.40	
	22	.05	
	23	.10	
	24	.40	
	25	.40	
	26	.55	
	27	.30	
	SEP. 18	.00	
	19	.05	
	27	.25	
	OCT. 3	.18	
	4	.35	
	5	.35	
	7	.20	
	23	.05	
	28	.10	
	30	.15	
	DEC. 3	.00	
	4	.05	
	5	.27	
	1957		
	JAN. 5	.10	
	12	.10	
	13	1.65	
	20	.52	
	26	.20	
	FEB. 7	.18	
	8	.20	
	17	.10	
	23	.76	
	25	.65	
	26	.08	
	28	.25	
	MAR. 1	.20	
	5	.05	
	16	.25	
	18	.05	
	21	.05	
	APR. 17	.78	
	18	.40	
	20	.15	
	21	.60	
	22	.15	
	MAY 12	.85	
	15	.25	
	19	1.06	
	21	.10	
	24	.48	
	29	.10	
	JUN. 11	.03	
	30	.00	
TOTAL . . .	. . . . .	15.44	
LA ZACA FOXEN DIVIDE	1956		
	MAY 15		
	OCT. 31	.47	
	NOV. 30	.00	
	DEC. 13	.41	
	31	.00	
	1957		
	JAN. 13	2.63	
	30	1.42	
	FEB. 13	1.04	
	27	.83	
	MAR. 12	1.44	
	29	.37	
	APR. 22	2.00	
	29	-	
	MAY 14	.29	
	28	1.10	
	JUN. 12	.09	
TOTAL. . .	. . . . .	-	
LA ZACA SAN ANTONIO DIVIDE	1956		
	MAY 15		
	OCT. 31	1.00	
	NOV. 30	.00	
	DEC. 13	-	
	31	.00	
	1957		
	JAN. 14	2.35	
	30	1.64	
	FEB. 13	.90	
	27	.91	
	MAR. 12	1.53	
	28	.27	
	MAY 31	1.22	
	JUN. 12	.33	
TOTAL. . .	. . . . .	-	
LOGAN MEADOWS //	1956		
	JUN. 23		
	SEP. 24	-	

Station	Observation date	Amount since last obs.	Snow on ground
LOGAN MEADOWS (CONTD) //	1957		
	FEB. 18	10.73	
	MAR. 7	5.29	
	APR. 19	4.49	
	MAY 9	1.26	
	JUN. 14	4.24	
	JUL. 7	.00	
TOTAL. . .	. . . . .	-	
MAMMOTH PASS	1956		
	MAR. 30		
	OCT. 19	18.85	
	1957		
	APR. 4	40.43	
TOTAL. . .	. . . . .	59.28	
MANZANITA LAKE //	1956		
	JUN. 30		
	JUL. 31	.10	
	AUG. 31	.05	
	SEP. 30	1.12	
	OCT. 31	5.78	
	DEC. 1	.25	
	31	1.80	
	1957		
	FEB. 1	-	
	28	8.00	
	MAY 1	-	
TOTAL. . .	. . . . .	-	
MARRE RANCH	1956		
	JUN. 25		
	SEP. 30	.00	
	OCT. 22	.20	
	NOV. 27	.00	
	DEC. 28	.19	
	1957		
	JAN. 29	3.13	
	FEB. 26	2.30	
	MAR. 20	2.50	
	APR. 26	1.89	
	MAY 28	1.09	
	JUN. 25	.00	
TOTAL. . .	. . . . .	11.30	
MC CARTHY POINT RS //	1956		
	JUL. 27		
	1957		
	JUL. 25	35.73	
TOTAL. . .	. . . . .	35.73	
MEDICINE LAKE //	1956		
	JUL. 25		
	1957		
	JUL. 27	41.50	
TOTAL. . .	. . . . .	41.50	
OILFIELDS JOAQUIN RIDGE //	1956		
	AUG. 31		
	1957		
	APR. 10	9.24	
TOTAL. . .	. . . . .	9.24	
ROCK CREEK	1956		
	MAR. 29		
	OCT. 23	6.39	
	1957		
	FEB. 1	8.75	
	APR. 5	2.66	
TOTAL. . .	. . . . .	17.80	
ROSE MARIE MEADOW //	1956		
	JUL. 12		
	OCT. 5	-	
	1957		
	JAN. 29	9.48	36
	MAR. 3	6.22	53
	26	3.01	55
	JUN. 5	9.61	24
	JUL. 9	.49	0
TOTAL. . .	. . . . .	-	
SADDLE CAMP RS //	1956		
	JUL. 23		
	1957		
	JUL. 30	26.70	
TOTAL. . .	. . . . .	26.70	
SALSIPUEDES GAGING STATION	1956		
	MAY 10		
	OCT. 10	.50	
	31	.09	
	NOV. 30	.00	
	DEC. 31	.45	
	1957		
	JAN. 9	.65	
	19	1.50	
	23	.58	
	30	1.04	

See reference notes following Station Index

Continued

Station	Obser-vation date	Amount since last obs.	Snow on ground
SALSIPUEDES GAGING STATION (CONTD)	1957		
	FEB. 12	.65	
	20	.10	
	23	1.35	
	28	.80	
	MAR. 13	.33	
	20	.28	
	APR. 10	.05	
	18	.92	
	24	.30	
	MAY 7	.00	
	22	1.00	
	JUN. 26	.10	
TOTAL.		10.69	
SALSIPUEDES JALAMA DIVIDE	1956		
	JUN. 26		
	SEP. 30	.00	
	OCT. 25	.85	
	NOV. 28	.03	
	1957		
	JAN. 2	.20	
	31	6.93	
	FEB. 27	3.25	
	MAR. 21	1.89	
	APR. 30	2.04	
	MAY 28	1.34	
	JUN. 25	.27	
TOTAL.		16.80	
SALT SPRINGS PH //	1956		
	JUN. 30		
	JUL. 13	.00	
	20	.06	
	SEP. 7	.00	
	10	.07	
	19	.93	
	30	.00	
	OCT. 8	.88	
	15	.40	
	24	1.00	
	31	2.00	
	NOV. 8	.08	
	30	.00	
	DEC. 10	2.25	
	31	.00	
	1957		
	JAN. 9	.55	
	23	4.80	
	31	.20	
	FEB. 8	.85	
	15	.72	
	22	1.24	
	28	5.04	
	MAR. 8	4.09	
	14	1.75	
	22	1.11	
	31	1.60	

Station	Obser-vation date	Amount since last obs.	Snow on ground
SALT SPRINGS PH // (CONTD)	1957		
	APR. 7	.54	
	14	.86	
	21	1.09	
	30	.31	
	MAY 6	.00	
	13	.97	
	17	.52	
	20	3.56	
	31	.85	
	JUN. 8	.00	
	15	.40	
	30	.00	
TOTAL.		38.62	
SAN ANTONIO SANTA MARIA DIVIDE	1956		
	JUL. 9		
	OCT. 31	1.40	
	NOV. 30	.00	
	DEC. 13	.44	
	31	.00	
	1957		
	JAN. 14	.99	
	30	1.37	
	FEB. 13	.88	
	23	.79	
	27	.04	
	MAR. 12	1.34	
	29	.40	
	APR. 24	1.39	
	29	-	
	MAY 29	1.60	
	JUN. 12	.18	
TOTAL.		-	
SOUTH LAKE	1956		
	JUN. 29		
	JUL. 18	.10	
	19	.15	
	21	.30	
	22	.15	
	23	.10	
	24	.15	
	25	.05	
	26	.15	
	28	.05	
	SEP. 18	.00	
	19	.05	
	20	.05	
	27	.10	
	OCT. 3	.20	
	4	.25	
	5	.30	

Station	Obser-vation date	Amount since last obs.	Snow on ground
SOUTH LAKE (CONTD)	1956		
	OCT. 7	.25	
	23	.18	
	28	.20	
	30	.20	
	DEC. 3	.00	
	4	.20	
	5	.52	
	1957		
	JAN. 5	.15	
	12	.08	
	13	1.36	
	20	.50	
	26	.28	
	FEB. 7	.25	
	8	.35	
	17	.05	
	23	1.35	
	25	1.15	
	26	.05	
	28	.30	30
	MAR. 1	.65	
	APR. 17	.85	
	18	.47	
	20	.10	
	21	.68	
	22	.20	
	MAY 8	.10	
	10	.18	
	11	.52	
	15	.10	
	20	.50	
	28	.15	
	JUN. 12	.10	
	30	.00	
TOTAL		14.17	
TWIN LAKES (a) //	1956		
	JUN. 30		
	JUL. 31	2.25	
	AUG. 20	.20	
	31	.00	
	SEP. 20	1.07	
	30	.08	
	OCT. 31	4.30	
TOTAL.		7.90	
(a) Storage gage only discontinued November 1, 195			
VERMILION VALLEY //	1956		
	JUL. 5		
	SEP. 20	-	
	OCT. 8	.52	
	24	1.19	4
	NOV. 1	.69	3
	DEC. 18	.73	3
	1957		
	JAN. 18	2.07	6
	29	1.28	19
	FEB. 7	.00	
	APR. 2	7.76	12
	MAY 3	2.72	0
	28	3.78	
	JUL. 6	.68	
TOTAL.		-	
WRIGHTS LAKE //	1956		
	JUL. 14		
	29	.85	
	1957		
	JUL. 24	51.75	
TOTAL.		52.60	

All storage gage precipitation reports for this section were not received in time for publication in this issue. Additional storage gage reports, if received, will be published in the August issue.

BLANK SPACE IN SNOW ON GROUND COLUMN INDICATES NO MEASUREMENT OF SNOW DEPTH WAS MADE.

See reference notes following Station Index.

Station		1	2	3	4	5	6	7	8	9	10	11	12	13	14	15	16	17	18	19	20	21	22	23	24	25	26	27	28	29	30	31	Average
IN RS	MAX	80		85	94	90	90	84	87	89	86	86	85	85	77	87	85	84	84	84	85	79	85	88	93	93	88	89	90	[illegible]	[illegible]	84	86.4
	MIN	49		43	43	51	46	46	41	41	41	44	44	48	40	35	[illegible]	37	[illegible]	37	[illegible]	53	41	43	40	39	43	40	43	44	37	36	42.2
DERPOINT	MAX	82	81	82	93	103	95	91	86	89	88	90	86	90	78	83	[illegible]	84	85	84	[illegible]	92	88	92	86	85	82	82	88	93	[illegible]	85	87.3
	MIN	51	49	50	47	52	52	47	44	48	58	57	48	56	56	58	55	47	49	53	54	53	50	55	57	55	54	45	49	51	55	51	51.8
PINE 1 W	MAX	97	99	107	109	104	93	103	96	94	91	99	93	96	101	99	94	85	88	91	94	88	90	94	96	88	88	92	96	101	103	107	96.0
	MIN	54	62	64	63	62	68	61	57	59	62	63	62	54	57	55	59	59	51	47	48	53	44	46	52	53	57	52	54	60	60	66	56.9
TURAS RS	MAX	88	84	86	87	93	91	83	87	89	94	90	88	86	79	80	89	85	84	85	86	88	90	86	81	93	91	93	92	92	87	88	87.6
	MIN	51	44	45	42	44	47	41	41	41	39	44	40	46	46	38	41	43	39	38	40	42	46	42	41	46	45	42	43	41	36	36	42.3
IGWIN PAC UNION COL	MAX	76	88	91	95	93	93	87	93	94	87	89	86	77	81	91	98	90	74	78	78	75	77	88	91	90	87	89	87	88	86	88	86.6
	MIN	48	46	55	62	57	63	54	59	63	50	53	55	55	57	56	58	57	48	46	46	47	46	47	58	55	50	55	57	53	51	48	53.4
TIOCH 1 E	MAX	81	87	94	97	99	95	90	98	100	90	94	93	84	83	94	96	92	85	81		80	82	91	90	92	91		92	90	89	91	90.4
	MIN	52	48	54	63	56	68	63	54	66	60	68	70	62	63	62	58	63	57	48	55	54	56	50	56	54	57		55	54	55	50	57.7
TIOCH PUMP PLT 3	MAX	76	82	88	97	101	101	99	93	101	102	92	96	94	86	85	92	[illegible]	94	84	83	81	80	84	84	93	94	95	93	[illegible]	93	[illegible]	91.2
	MIN	53	48	52	64	55	69	57	52	65	57	65	59	63	63	54	55	63	55	51	52	51	50	50	54	57	56	54	60	50	53	58	56.3
H MTN	MAX	97	100	100	101	106	101	99	101	101	101	101	101	100	92	94	[illegible]	100	[illegible]	94	97	94	90	92	100	102	101	101	[illegible]	103	103	101	99.3
	MIN	62	67	70	71	74	70	70	70	70	69	67	66	64	63	65	68	73	66	62	65	60	61	64	67	72	67	69	73	[illegible]	74	69	67.6
BERRY	MAX	93	96	95	101	102	100	100	102	99	99	97	97	95	90	93	96	96	96	91	90	89	88	90	95	99	97	98	98	98	98	97	96.0
	MIN	65	66	65	69	69	64	60	57	66	65	62	64	57	62	59	62	62	59	57	59	54	55	61	61	59	60	61	[illegible]	64	68	68	62.0
BURN	MAX	84	85	91	97	102	99	98	93	98	99	95	98	94	86	88	95	98	97	85	87	89	86	88	92	96	97	95	96	97	95	93	93.3
	MIN	54	55	59	62	61	66	64	63	66	63	63	63	59	56	58	61	64	57	53	55	57	55	56	61	65	62	63	64	65	61	57	60.3
ALON PLEASURE PIER	MAX	69	71	72	88	73	65	70	67	66	64	67	66	72	71	69	65	67	67	65	68	65	68	70	67	66	66	65	68	72	75	73	68.9
	MIN	60	59	56	60	59	59	56	55	58	57	59	60	55	58	56	58	59	55	57	59	55	54	56	58	57	58	56	55	58	60	57	57.4
ENAL 9 SSE	MAX	96	98	105	107	109	111	107	108	106	105	107	107	107	101	100	99	108	102	96	100	93	[illegible]	97	100	105	107	94	109	106	110	106	103.1
	MIN	50	66	68	67	68	74	69	65	66	70	69	70	63	67	65	69	74	[illegible]	61	63	58	60	61	64	64	71	58	71	64	72	67	65.6
CKUS RANCH	MAX	97	100	100	105	102	98	99	103	104	102	102	98	98	97	102	101	96	95	95	94	89	90	96	98	101	95	99	102	103	104	109	99.2
	MIN	63	70	74	77	68	73	71	72	79	77	74	68	58	61	69	72	63	60	60	60	55	54	66	71	[illegible]	[illegible]	53	63	64	72	77	66.8
KER 9 NNW	MAX	106	110	106	111	115	115	112	106	111	112	105	109	110	107	107	111	109	105	105	106	108	105	104	103	108	110	107	107	110	111	114	108.5
	MIN	73	82	80	77	80	90	81	74	82	84	77	79	77	70	73	77	84	78	72	73	76	66	69	69	69	77	80	79	80	81	86	77.3
KERSFIELD WB AP	MAX	96	98	100	102	104	100	99	99	101	100	99	103	98	91	94	102	103	97	93	93	92	93	94	98	102	100	100	104	104	98	100	98.6
	MIN	63	69	67	68	71	71	70	66	70	73	70	70	65	65	65	71	73	70	63	64	63	63	62	64	70	71	69	72	70	71	66	68.1
RRETT DAM	MAX	90	100	100	102	106	100	95	100	99	88	96	103	95	98	98	99	93	90	90	92	95	89	93	94	97	89	90	[illegible]	98	102	101	95.9
	MIN	52	56	63	61	57	67	60	53	60	62	61	60	52	55	52	57	58	52	52	50	53	46	47	49	54	54	52	54	58	61	62	55.8
RSTOW	MAX	104	99	104	107	107	103	102	106	103	100	99	101	102	101	101	103	106	100	101	100	98	95	96	102	97	104	101	105	105	107	107	102.1
	MIN	62	75	79	67	70	81	71	67	71	74	67	64	69	66	67	64	67	72	63	60	61	60	55	61	60	67	62	67	67	73	72	67.1
AUMONT 1 E	MAX	99	98	101	106	102	96	99	100	101	96	97	97	96	96	100	96	90	92	94	95	89	90	93	99	95	90	96	99	102	102	103	97.1
	MIN	56	63	62	63	63	69	59	61	62	67	65	62	55	55	53	57	63	52	50	52	49	45	48	53	58	52	55	59	60	65	66	58.0
N LOMOND	MAX	72	90	92	96	95	91	93	92	98	86	90	92	87	84	88	90	78	72	70	69	65	66	79	80	74	75	76	78	79	80	83	82.6
	MIN	50	45	46	45	45	48	47	47	46	46	46	47	47	46	46	47	46	47	47	48	52	52	52	48	48	48	47	46	45	45	43	47.0
RKELEY	MAX	65	66	73	79	70	77	72	82	84	76	79	81	72	75	82	76	67	65	66	66	65	63	68	69	71	68	69	65	66	69	73	71.6
	MIN	55	54	51	56	54	56	57	54	57	55	56	55	55	61	57	54	56	55	54	55	56	55	54	55	55	55	56	54	54	53	54	55.1
G BAR RS	MAX	97	91	96	100	105	100	96	95	96	98	95	95	96	70	86	91	95	95	95	96	97	94	98	96	96	94	96	98	100	98	94	95.1
	MIN	49	52	49	53	54	51	48	47	48	49	52	50	56	58	56	48	48	49	51	49	51	53	50	49	51	50	51	53	49	48	44	50.5
G BEAR LAKE DAM	MAX	79	78	80	85	86	81	78	86	80	77	78	81	76	76	80	[illegible]	74	73	74	76	69	73	71	80	79	78	80	81	81	83	84	78.6
	MIN	50	57	50	44	50	59	53	54	52	57	50	53	47	55	43	50	58	47	42	43	34	45	37	38	46	48	49	47	49	52	52	48.4
G CREEK PH 1	MAX	80	83	82	84	87	86	80	83	84	83	84	84	82	76	78	[illegible]	82	82	78	78	75	73	76	82	87	84	86	86	86	86	83	82.0
	MIN	58	62	62	63	65	65	59	61	65	66	63	64	60	57	59	61	62	61	59	58	56	54	55	62	62	61	60	65	63	66	64	61.2
SHOP WB AP	MAX	97	93	98	102	103	95	96	100	101	95	98	97	97	95	100	101	97	94	93	91	91	90	93	98	97	95	96	97	98	98	100	96.6
	MIN	50	55	55	57	55	62	51	53	56	59	55	58	50	48	55	54	54	52	49	49	50	49	50	52	49	49	45	57	54	56	58	53.1
SHOP UNION CARBIDE	MAX	75	70	66	74		78	73						75	69	79	85	81	71	72	70	69	71	78	77	80		75	74	69		71	74.0
	MIN	57	49	51	50		54	40						48	52	50	52	51	46	47	41	44	42	49	49	48		51	50	54		49	48.9
UE CANYON WB AP	MAX	71	73	77	82	78	74	74	80	80	77	77	75	69	70	78	79	77	72	71	73	69	70	77	80	80	77	79	78	77	76	76	75.7
	MIN	52	55	57	63	60	59	56	57	57	58	56	58	53	51	54	57	58	57	55	54	55	53	55	51	59	59	62	62	58	58	59	57.0
YTHE	MAX	113	114	118	116	110	112	108	111	110	105	110	110	113	112	113	106	103	105	107	107	108	107	108	115	109	106	110	100	112	116	118	110.1
	MIN	74	81	81	80	84	81	82	76	84	76	78	81	77	76	75	83	81	74	76	75	75	72	75	69	79	82	83	82	77	82	79	78.4
YTHE CAA AP	MAX	111	114	116	116	112	112	107	110	108	100	107	110	112	111	113	95	105	105	109	108	109	109	108	111	108	106	109	100	109	116	118	109.2
	MIN	79	85	89	88	86	84	86	80	84	76	81	85	83	84	85	85	80	75	81	77	80	78	79	77	85	85	85	85	83	87	87	82.7
CA	MAX	80	77	78	81	88	83	75	79	84	87	82	82	79	73	75	85	83	81	79	79	82	77	80	83	87	85	83	86	82	81	82	81.2
	MIN	39	38	35	37	39	48	40	33	33	36	31	36	49	36	32	33	34	36	34	33	43	33	36	36	35	37	36	38	34	34	28	36.2
NITA	MAX	84	86	90	99	87	79	87	85	77	79	81	80	82	87	82	77	78	80	81	81	78	80	83	81	77	78	81	82	85	89	93	82.9
	MIN	55	62	60	58	60	67	60	61	63	61	58	64	58	55	56	64	66	57	57	59	62	55	54	60	64	64	60	57	63	60	60	60.0
RREGO SPRGS 3 NNE	MAX	104	108	109	112	111	109	108	106	107	105	103	105	106	105	106	109	101	99	102	104	103	100	101	104	105	105	104	102	103	108	112	105.4
	MIN	66	77	77	74	72	77	72	66	72	74	74	73	79	73	64	70	76	67	60	62	70	61	61	61	71	61	68	73	75	75	75	70.2
WMAN DAM	MAX	73	75	78	84	81	77	78	81	82	81	78	76	75	71	80	79	78	76	73	74	71	73	79	82	81	79	80	80	78	78	77	77.7
	MIN	49	50	51	59	55	55	52	51	56	53	51	54	50	45	50	51	52	54	52	51	54	49	52	56	56	55	52	57	54	53	52	52.6
AWLEY	MAX	107	112	115	117	119	109	105	110	111	111	109	110	113	115	114	115	98	105	107	108	109	110	109	109	114	109	108	108	109	113	118	110.5
	MIN	73	80	87	82	82	81	78	75	81	81	79	83	80	78	79	81	82	80	78	76	80	74	77	77	79	82	80	78	83	87	85	79.9
IDGEPORT	MAX	79	79	82	88	83	76	81	86	87	80	82	79	75	80	88	87	85	80	81	80	77	79	80	85	85	81	84	82	81	83	82	81.8
	MIN	38	45	38	39	42	40	32	37	37	40	33	40	46	40	35	36	38	36	31	32	38	32	34	35	36	38	34	38	37	44	37	37.4
OOKS FARNHAM RCH	MAX	87	89		99	103	106		99	104	107	107	101	98	87	90		100	99	87	89	91	88	91	96	96	97	95		99	98	98	96.3
	MIN	57	54		56	60	69		58	61	55	56	55	66	62	57		59	59	54	54	55	52	54	59	58	60	58		58	54	52	57.5
RBANK WB AP	MAX	91	94	105	103	92	90	93	93	89	85	98	88	89	92	94	90	79	81	82	82	80	81	86	89	82	80	84	91	96	97	104	89.7
	MIN	57	66	64	71	68	65	63	64	65	66	65	64	60	60	64	63	64	62	62	61	63	60	57	61	62	63	59	60	62	67	68	63.1
RLINGAME	MAX	71	70	74	81	81	83	82	75	77	77	75	75	74	72	80	77	76	77	73	73	73	69	68	73	75	73	72	71	68	71	71	74.4
	MIN	54	49	50	53	52	56	53	51	52	53	55	50	56	57	53	50	54	57	52	55	55	55	52	50	52	54	52	52	52	49	48	52.7
RNEY	MAX	83	80	83	86	92	89	85	84	89	89	86	86	86	78	73	86	86	85	82	82	82	79	82	88	90	90	89	90	90	86	85	85.2
	MIN	46	41	42	41	43	43	42	40	42	40	45	43	51	62	40	40	37	40	37	37	45	45	41	40	41	42	43	43	41	35	37	42.1
TTONWILLOW	MAX	94	98	97	103	103	105	106	102	100	105	103	103	104	96	96	97	102	102	97	95	93	91	92	94	99	102	100	101	104	105	101	99.7
	MIN	59	64	63	66	66	67	68	67	68	66	66	67	63	64	64	65	66	60	61	62	55	58	60	62	66	64	60	66	64	70	64	63.9

See reference notes following Station Index.

DAILY TEMPERATURES

Station		1	2	3	4	5	6	7	8	9	10	11	12	13	14	15	16	17	18	19	20	21	22	23	24	25	26	27	28	29	30	31	Average
CABRILLO NM	MAX	[illegible]	73	74	[illegible]	76	74	71	75	74	75	71	74	72	73	74	75	76	75	73	73	72	71	72	73	72	74	75	72	70	71	76	73
	MIN	[illegible]	62	61	55	61	63	54	63	64	59	63	61	60	62	63	62	63	62	61	62	62	61	59	59	61	61	61	64	62	60	59	61
CACHUMA DAM	MAX	93	88	91	96	104	103	103	96	95	102	93	104	97	90	89	96	93	89	83	85	83	82	83	86	93	83	83	91	93	95	96	91
	MIN	49	48	47	53	52	52	53	47	50	54	55	55	48	50	50	48	49	54	54	47	52	51	52	49	51	49	45	50	51	52	50	50
CALAVERAS BIG TREES	MAX	78	76	79	82	86	86	80	80	84	84	82	84	80	76	78	82	83	82	80	78	78	74	76	77	81	84	80		85	83	83	80
	MIN	[illegible]	48	48	53	50	50	48	48	48	51	46	50	48	44	44	49	51	51	46	44	46	44	48	49	51	50	50		49	51	49	48
CALLAHAN RS	MAX	85	87	90	97	97	90	91	92	94	94	90	90	82	88	89	88	86	88	89	89	83	87	89	93	100	89	90	92	89	92	88	89
	MIN	47	47	47	44	49	45	43	46	42	45	45	47	54	46	41	43	38	41	44	42	43	48	45	45	49	44	44	48	45	45	43	45
CAMPO	MAX	110	99	101	104	102	97	97	97	97	94	98	94	97	96	97	97	89	90	93	94	88	90	92	96	94	90	91	99	99	101	103	96
	MIN	54	62	59	58	54	61	56	49	49	58	58	54	47	52	48	54	59	43	45	47	47	42	43	44	50	47	51	53	52	52	58	51
CAMP PARDEE	MAX	95	87	95	99	105	102	100	96	102	104	96	100	97	93	95	97	101	101	89	89	90	88	88	95	100	100	95	98	99	98	97	96
	MIN	52	54	61	65	65	69	65	61	66	63	60	62	60	60	58	61	67	56	51	53	54	53	55	59	63	61	62	65	62	62	58	60
CANOGA PARK PIERCE COL	MAX	98	100	106	108	106	94	103	100	97	91	104	101	95	98	101	98	95	86	88	89	88	96	91	96	94	87	90	99	104	104	106	97
	MIN	50	64	57	67	63	61	60	52	60	61	61	60	55	53	58	56	59	59	55	55	55	52	52	54	58	61	53	52	55	61	63	57
CANYON DAM	MAX	77	80	84		90	84	82	86	86	87	83	83	80	76	82	86	86	82	80	81	80	77	83	90	88	85	88	86	84	82	84	83.
	MIN	45	40	42		44	48	45	44	46	44	44	44	52	42	44	44	44	45	42	42	50	41	46	46	48	46	48	48	45	41	40	44
CATHAY BULL RUN RCH	MAX	92	92	97	98	102	102	100	97	100	101	98	100	98	92	90	96	98	98	93	90	93	87	90	91	98	99	97	101	100	100	98	96
	MIN	59	59	60	62	64	64	61	60	60	63	56	64	59	56	57	59	62	61	56	57	54	54	55	61	63	60	63	68	61	64	60	60
CECILVILLE SAWYER	MAX					93	88	90	90	91	88	89	88	79	80	86	88	88	88	75	90	84		90	93	91	91	98	95	90	88	86	88
	MIN					43	44	42	42	42	42	44	44	48	44	42	43	38	44	45	41	45		42	43	45	44	45	48	43	42	37	43
CEDAR GROVE	MAX	88	88	88	91	92	91	85	92	90	88	89	91	91	83	87	90	89	87	86	85	83	82	80	91	91	90	91	92	93	92	90	88
	MIN	45	46	47	49	48	48	47	47	49	49	47	50	47	39	45	47	48	48	47	45	42	39	42	46	48	40	45	52	49	51	50	46
CEDARVILLE	MAX	87	84	85	83	91	90	84	81	87	91	90	89	87		80	84	81	78	86	83	87	74	81	85	90	89	90	90	84	87	88	85
	MIN	57	53	53	52	62	59	54	56	56	55	56	52	59		49	53	49	51	53	52	59	51	54	55	61	58	65	58	54	54	51	55
CENTERVILLE PH	MAX	[illegible]	93	100	107	103	100	97	102	105	98	100	98	98	90	102	103	101	92	92	95	91	104	104	102	104	100	102	104	100	97	97	99
	MIN	56	54	55	59	60	63	60	57	63	58	60	61	61	58	56	58	57	57	53	56	57	56	56	60	60	59	60	62	61	56	55	58
CHERRY VALLEY DAM	MAX	81	83	85	86	88	88	81	82	82	91	91	87	86	84	80	84	86	89	83	80	82	77	78	82	90	90	85	88	89	88	88	85.
	MIN	56	54	53	58	56	58	51	51	51	51	51	57	55	51	53	53	56	55	52	51	50	49	52	54	56	56	56	56	57	59	56	54.
CHICO EXP STA	MAX	88	91	98	105	100	98	95	104	105	94	95	95	88	88	100	100	98	87	87	92	88	90	100	98	100	96	98	100	96	94	94	95
	MIN	58	55	57	58	64	72	63	59	63	60	65	65	65	65	56	62	60	62	53	56	59	56	56	62	61	64	62	61	64	60	55	60
CHULA VISTA	MAX	70	73	76		79			75	73	73	71	72			75	75	72	73	72			72	72	73	72	70			73	73	77	73.
	MIN	59	64	62		60			62	61	62	61	63			60	62	63	59	64			63	58	62	64	64			61	63	64	61.
CLAREMONT POMONA COL	MAX	94	96	102	106	99	94	95	96	91	85	98	94	91	96	96	93	84	86	88	90	88	86	89	93	88	87	88	93	98	100	100	93.
	MIN	55	64	63	67	65	65	59	60	60	62	61	61	55	55	56	58	60	58	57	56	59	53	50	55	58	59	54	57	57	64	66	59.
CLARKSBURG	MAX	76	80	89	94	100	97	97	90	98	101	87	95	90	81	82	95	100	97	77	80	79	77	82	89	95	95	85	94	83	89	87	89.
	MIN	56	52	57	56	57	67	60	55	58	55	58	58	56	59	56	58	62	56	53	53	54	53	52	57	55	55	56	57	54	54	52	56.
CLEARLAKE HI 1 NNE	MAX	86	91	97	101	99	97	95	98	95	92	95	91	86	85	96	99	97	87	90	92	88	92	97	98	99	99	100	99	97	94	95	94.
	MIN	51	48	48	50	48	63	59	53	55	62	62	51	65	61	51	52	52	53	49	51	48	46	49	48	55	56	52	49	50	45	51	52.
CLOVERDALE 3 SSE	MAX	68	78	85	100	88	95	90	98	99	95	90	94	92	82	84	95	99	93	78	79	78	80	78	93	93	97	90	92	85	88	90	88.
	MIN	53	49	49	64	49	53	60	58	67	56	64	64	60	65	66	67	68	54	51	54	53	54	51	56	56	58	52	52	52	47	48	56.
COALINGA	MAX																	99	94	93	93	89	91	93	99	101	99	100	102	103	99	97	
	MIN																	66	64	61	67	66	59	60	63	65	74	64	68	62	63	63	
COLFAX	MAX	83	88	92	96	95	93	90	94			96	92	85	91		93	93	92	85	87	85	84	89	93	94	93	94	94	92	96	92	91.
	MIN	56	60	62	66	66	68	63	62			63	65	61	57		65	65	58	58	58	59	57	58	63	66	64	64	67	66	62	60	62.
COLUSA 1 SSW	MAX	89	94	98	107	103	102	100	102	105	98	100	99	95	93	100	102	100	95	90	95	90	94	100	103	104	99	101	103	98	96	96	98.
	MIN	55	53	57	60	61	69	62	58	70	59	60	62	59	60	57	60	70	57	51	55	55	54	54	60	59	59	59	60	58	57	55	58.
CORCORAN IRRIG DIST	MAX	98	98	98	102	105	106	105	102	101	103	102	101	103	96	93	96	103	103	98	93	95	92	93	95	100	103	100	102	105	106	100	99.
	MIN	60	64	61	62	65	66	67	61	66	66	65	64	62	63	61	63	68	62	59	58	59	58	59	63	64	68	65	67	65	68	61	63.
CORONA	MAX	95	99	107	110	100	96	97	98	92	88	100	96	94	98	98	95	88	87	89	91	87	87	91	92	88	88		94	100	102	104	95.
	MIN	56	67	61	63	62	64	61	60	61	63	63	61	58	55	53	59	62	58	57	55	58	55	52	56	61	60		56	57	63	63	59.
COW CREEK	MAX	116	116	118	120	122	120	115	119	120	119	116	116	115	114	118	120	118	114	113	113	112	110	110	115	117	117	114	118	119	121	121	116
	MIN	89	92	85	86	88	92	92	85	89	97	89	93	90	85	85	91	89	90	88	87	87	81	81	79	82	91	87	90	91	91	93	88.
CRESCENT CITY 1 N	MAX	60	62	68	70	66	68	67	68	69	67	66	65	67	66	67	66	66	66	65	60	61	60	63	64	66	65			66	66	67	65.
	MIN	48	47	48	47	49	53	49	45	45	52	56	51	54	56	47	48	46	45	46	52	53	53	54	53	53	52			47	49	52	50.
CROCKETT	MAX	72	82	82	97	97	93	92	95	95	95	87	85	79	78	93	93	92	70	69	70	69	69	84	86	85	85	83	82	82	84	84	84.
	MIN	54	53	53	59	54	59	62	57	63	63	61	60	58	62	60	58	58	57	53	54	55	56	54	56	58	57	55	55	53	52	54	56.
CULVER CITY	MAX	76	86	84	91	87	86	86	81	78	76	79	80	75	80	84	80	76	76	75	76	77	76	76	77	78	76	75	74	76	83	85	79.
	MIN	57	64	60	60	64	62	63	62	63	62	62	62	63	59	62	63	64	63	63	64	60	59	59	60	63	64	60	62	60	63	63	61.
CUYAMA	MAX	94	97	97	97	99	99	93	94	96	97	97	95	96	91	87	91	96	97	94	92	93	87	88	87	95	98	92	97	100	100	96	94.
	MIN	45	49	54	55	57	58	54	52	57	59	58	58	51	52	55	53	54	50	46	48	44	43	48	51	56	49	48	50	52	60	56	52.
CUYAMACA	MAX	79	88	89	91	94	93	90	86	90	89	86	88	86	86	85	89	90	85	86	85	86	80	80	84	90	89	86	85	90	91	90	87.
	MIN	56	62	66	64	58	68	65	46	50	57	52	57	61	63	54	54	61	43	50	45	52	55	54	40	49	58	49	48	53	67	66	55.
DAGGETT CAA AP	MAX	106	102	105	107	107	104	102	108	105	102	100	104	103	102	102	105	103	103	102	102	99	99	96	101	106	103	106	105	104	108	107	103.
	MIN	68	78	71	69	71	81	72	70	75	63	70	70	68	68	66	71	73	70	64	65	69	62	65	66	71	69	65	70	70	74	75	69.
DAVIS AGR COLLEGE	MAX	82	87	92	98	105	103	102	96	103	104	97	100	99	88	89	99	102	100	84	86	[illegible]	85	87	95	99	99	96	101	96	97	94	95.
	MIN	55	51	54	61	56	67	58	54	64	54	58	56	59	59	57	59	72	57	53	50	54	51	50	55	53	55	55	58	54	52	52	56.
DEEP SPRINGS SCHOOL	MAX	91	89	94	94	97	95	88	93	96	90	91	93	92	90	93	93	92	89	88	87	87	87	89	92	89	89				93	95	91
	MIN	51	51	50	50	51	57	47	47	52	53	49	54	48	48	44	47	49	53	45	59	48	42	44	47	44	45				51	47	49.
DEER CREEK PH	MAX	79	82	85	91	88	83	85	88	89	88	87	85	79	80	86	87	88	81	81	81	79	79	83	88	90	87	87	87	86	86	86	84.
	MIN	45	45	46	46	46	49	46	46	44	44	44	45	45	44	40	44	46	46	44	43	46	42	43	47	48	46	48	48	46	44	40	45.
DENAIR	MAX	90	92	97	103	102	103	97	99	102	100	99	98	91	90	95	99	98	96	88	90	88	90	92	96	97	95	97	97	96	94	94	95.
	MIN	54	57	58	60	60	69	62	56	61	58	62	63	61	60	55	60	62	56	52	55	54	55	54	59	57	56	59	61	57	60	53	58.
DE SABLA	MAX		82	86	95		87	87	92	92	93	88	88	81	80	89	90	92	90	82	83	78	82	90	92	92	92	[illegible]	92	92	88	87	88.
	MIN		52	58		56	59	59	58	57	59	56	62	58	55	51	54	60	57	51	50	53	50	52	56	56	55	56	61	62	58	53	56.
DOBBINS COLGATE	MAX		92	96	102				99	98	96	97	97			96	97	98	96	89			90	92	98	99	98			97	95	94	
	MIN		60	70		62			58	63	63	61	62			57	61	62	60	53			52	59	60	65	60			68	61	54	
DOWNIEVILLE RS	MAX	85	80	84	88	93	90	85	87	90	91	89	89	88	80	80	88	89	88	84	82	89	80	79	87	90	89	88	89	90	[illegible]	88	86.
	MIN	48	46	48	47	46	51	49	44	51	47	47	42	47	46	44	47	48	48	46	45	52	44	46	49	50	48	50	50	49	46	42	47.

See reference notes following Station Index.

Station		1	2	3	4	5	6	7	8	9	10	11	12	13	14	15	16	17	18	19	20	21	22	23	24	25	26	27	28	29	30	31	Average
DOYLE 5 SSE	MAX	88	85	86	90	96	91	82	87	92	95	90	90	87	84	85	[illegible]	92	[illegible]	86	88	[illegible]	78	86	90	96	95	88	95	90	90	90	89.0
	MIN	58	47	45	47	54	59	50	45	47	52	46	52	58	53	44	48	51	51	46	45	53	42	47	51	54	58	52	52	49	[illegible]	45	50.0
DUDLEYS	MAX	84	90	92	95	94	90	91	92	93	92	92	91	85	85	89	[illegible]	92	[illegible]	[illegible]	86	82	83	86	92	94	89	96		93	92	92	89.8
	MIN	47	45	46	46	48	49	43	43	46	49	43	44	46	46	46	46	46	47	44	41	[illegible]	[illegible]	46	47	49	46	46		49	47	44	45.8
DUTTONS LANDING	MAX	70	71	74		90			86	90	94	[illegible]	88			82	91	85	[illegible]	[illegible]			70	70	77	74	74			79	[illegible]	75	79.1
	MIN	55	52	47		52			52	55	54	54	51			53	[illegible]	58	[illegible]	[illegible]			[illegible]	54	51	53	[illegible]			52	48	50	52.7
EAGLE MTN	MAX	[illegible]	109	110	112	114	110	109	106	108	108	103	106	108	109	109	110	[illegible]	102	102	[illegible]	105	[illegible]	104	103	107	[illegible]	105	[illegible]	104	106	113	106.7
	MIN	80	81	85	92	89	90	88	85	88	80	81	81	83	84	84	[illegible]	84	80	81	[illegible]	82	78	78	77	82	84	[illegible]	83	84	88	90	83.6
EAST PARK RES	MAX	88	85	89	94	101	99	96	95	99	100	95	96	94	86	82	96	98	96	87	87	89	87	[illegible]	[illegible]	97	97	96	96	100	96	92	93.4
	MIN	58	55	58	58	58	68	55	58	63	56	59	57	57	63	56	58	63	60	55	[illegible]	56	53	56	61	63	[illegible]	60	60	[illegible]	[illegible]	55	58.8
EL CAJON 2 E	MAX	94	94	102	110	89	88	100	91	82	88	93	90	91	99	94	80	80	84	85	90	85	87	91	90	82	85	[illegible]	91	95	100	105	91.0
	MIN	53	62	60	57	58	66	59	54	59	60	59	60	55	53	49	60	[illegible]	55	52	[illegible]	61	[illegible]	49	[illegible]	[illegible]	62	57	[illegible]	58	[illegible]	59	57.1
EL CAPITAN DAM	MAX	90	97	97	108	111	95	92	104	96	86	91	97	93	96	101	99	91	85	88	91	94	88	91	94	95	[illegible]	89	90	95	100	[illegible]	94.7
	MIN	54	64	62	73	60	67	61	58	58	60	60	61	54	57	62	59	60	57	54	59	60	54	52	53	58	65	57	[illegible]	60	64	[illegible]	[illegible]
EL CENTRO 2 SSW	MAX	112	113	117	118	116	110	111	110	110	108	107	109	110	113	114	[illegible]	104	104	106	108	109	109	110	[illegible]	108	109	105	108	111	118	119	110.6
	MIN	70	78	82	78	77	75	76	68	75	76	76	74	76	71	73	73	74	71	70	70	64	[illegible]	70	68	76	[illegible]	67	[illegible]	76	77	78	73.4
ELECTRA PH	MAX	90	94	100	104	102	102	100	101	103	104	100	100	91	92	[illegible]	[illegible]	102	100	90	92	[illegible]	89	92	101	103	100	100	101	100	[illegible]	96	98.0
	MIN	55	56	56	57	57	68	60	56	62	56	56	58	55	56	54	51	60	56	[illegible]	[illegible]	54	[illegible]	56	60	60	[illegible]	58	61	[illegible]	[illegible]	[illegible]	57.0
ELK VALLEY	MAX	72	82	87	95	90	83	84	86	82	82	76	80	75	63	[illegible]	[illegible]	78	[illegible]	88	[illegible]	84	[illegible]	86	88	86	[illegible]	85	[illegible]	[illegible]	79	81	82.3
	MIN	44	55	43	44	48	46	43	44	46	44	[illegible]	41	53	54	45	[illegible]	47	[illegible]	44	[illegible]	[illegible]	[illegible]	43	41	47	51	45	46	47	44	43	46.5
ELSINORE	MAX	102	100	106	108	107	97	102	102	105	104	104	99	100	101	102	102	92	94	[illegible]	96	[illegible]	[illegible]	95	102	96	[illegible]	97	104	106	107	[illegible]	100.4
	MIN	56	67	62	59	61	68	60	57	60	61	62	62	54	56	52	57	62	61	52	[illegible]	55	[illegible]	53	54	57	[illegible]	[illegible]	57	58	63	64	58.2
ESCONDIDO	MAX	88	92	97	104	93	92	95	94	94	87	93	91	89	94	97	[illegible]	83	84	86	90	[illegible]	86	86	88	85	85	[illegible]	87	91	97	99	90.5
	MIN	54	62	60	60	59	65	61	58	55	61	60	60	56	55	51	57	62	57	54	[illegible]	60	57	56	[illegible]	61	[illegible]	57	50	59	60	62	58.1
ESCONDIDO CHURCH RCH	MAX	96	96	105	110	94	93	98	96	88	89	97	93	95	102	100	[illegible]	86	87	86	93	88	90	94	93	88	[illegible]	88	[illegible]	97	102	[illegible]	94.2
	MIN	55	61	60	67	62	64	60	57	58	59	59	58	56	56	56	58	60	57	54	[illegible]	58	[illegible]	[illegible]	57	[illegible]	60	[illegible]	57	57	60	64	58.5
EUREKA WB CITY	MAX	59	58	60	62	58	60	60	62	65	67	63	61	73	65	61	61	[illegible]	59	60	58	59	59	61	59	61	60	63	[illegible]	61	60	60	61.0
	MIN	51	52	52	51	52	52	50	49	52	55	55	51	54	57	53	[illegible]	[illegible]	50	53	52	53	52	55	53	[illegible]	50	48	52	53	54	54	52.3
FAIRFIELD POLICE STA	MAX	78	86	95	100	98	97	95	99	98	97	93	90	82	90	94	97	96	81	76	76	77	77	89	89	86	86	92	91	83	86	87	[illegible]
	MIN	55	54	55	59	56	63	60	55	62	52	53	59	59	57	56	59	58	56	54	53	52	60	54	58	53	56	57	57	54	53	54	56.2
FAIRMONT	MAX	80	90	94	91	101	92	91	91	99	99	92	94	90	89	84	[illegible]	93	[illegible]	[illegible]	85	85	80	82	90	96	92	86	[illegible]	94	97	97	[illegible]
	MIN	61	64	72	73	74	76	71	71	73	73	70	72	66	66	67	67	62	61	62	58	56	56	56	60	66	63	[illegible]	64	69	70	75	66.3
FALL RIVER MILLS INTAKE	MAX	86	78	80		92	86		86	86	88	84	84	84		76	84	86	82	80	[illegible]		[illegible]	82	[illegible]	90	88	88		[illegible]	[illegible]	82	[illegible]
	MIN	52	46	50		46	48		48	50	50	50	48	48		50	[illegible]	50	48	44	44		44	46	50	[illegible]	50	56		50	44	42	48.2
FOLSOM DAM	MAX	82	86	92	98	104	101	102	96	103	105	95	99	97	88	99	98	102	[illegible]	86	87	92	86	89	96	100	101	97	101	98	98	94	95.9
	MIN	54	57	60	54	61	72	67	60	67	63	63	63	61	66	60	[illegible]	70	57	54	57	55	54	56	58	62	60	61	[illegible]	61	61	60	60.2
FONTANA KAISER	MAX	98	99	107	109	104	97	100	100	97	92	104	96	97	98	100	99	98	89	92	95	92	90	[illegible]	97	94	90	93	99	102	102	104	97.6
	MIN	61	66	69	71	69	68	63	65	65	65	66	66	58	60	61	[illegible]	61	58	56	57	59	56	[illegible]	63	59	56	59	61	63	69	71	62.6
FOREST GLEN	MAX	87	83	89	92	99	97	92	90	90	90	87	88	86	70	81	[illegible]	88	90	88	90	90	89	[illegible]	[illegible]	92	90	91	93	94	90	89	89.2
	MIN	45	46	45	47	48	47	43	43	43	43	45	47	48	50	50	43	43	43	43	44	46	45	[illegible]	[illegible]	45	45	45	47	44	41	39	44.9
FORT BIDWELL	MAX	83	85	86	89	88	82	85	89	87	85	85	85	78	79	82	[illegible]	79	82	84	86	83	[illegible]	85	90	88	[illegible]	87	88	86	87	85	84.8
	MIN	45	47	43	42	55	50	44	45	42	40	41	35	48	51	44	39	[illegible]	46	44	41	56	46	47	47	49	45	45	46	46	44	42	45.0
FORT BRAGG	MAX	63	63	61	62	64	62	63	65	65	66	67	67	62	74	68	66	67	70	66	61	66	60	60	65	62	64	68	68	61	65	64	64.7
	MIN	46	48	47	49	49	48	46	47	47	51	53	49	52	57	50	50	48	47	50	49	50	51	50	49	51	51	49	47	44	46	47	49.0
FORT JONES RS	MAX	80	85	89	96	97	88	89	90	92	91	89	90	76	79	86	86	82	87	88	91	[illegible]	89	90	93	91	90	90	92	91	89	86	88.3
	MIN	50	40	47	44	51	44	45	46	42	42	47	47	57	50	41	43	36	41	45	45	52	50	45	45	50	43	43	47	45	45	40	45.4
FORT ROSS	MAX	68	63	66	71	70	75	73	76	77	77	74	74	70	78	76	74	68	71	64	68	69	64	72	73	74	74	66	65	70	74	74	71.2
	MIN	49	46	45	47	48	48	46	45	50	46	50	42	50	56	48	46	48	54	52	51	52	52	52	46	45	48	50	50	50	47	44	48.5
FRESNO WB AP	MAX	93	96	99	102	103	102	98	99	101	100	99	99	94	91	94	99	99	92	90	92	89	90	92	98	100	96	100	100	102	98	98	96.9
	MIN	60	63	63	65	67	67	69	60	65	66	64	65	62	63	61	64	66	64	59	60	59	58	60	65	65	64	63	67	65	69	62	63.5
FRIANT GOVT CAMP	MAX	97	97	102	103	107	107	105	102	103	107	104	105	104	97	95	99	103	103	97	95	97	93	93	96	103	104	101	[illegible]	105	105	102	101.2
	MIN	55	59	59	60	63	63	66	62	67	64	59	62	60	59	58	61	65	59	56	56	56	53	56	60	63	61	60	65	61	67	59	60.5
GIANT FOREST	MAX	73	75		77	78	83	76	74	80	79	80	78	79	72	70	77	78	77	85	73	73	68	68	70	70	75	71	80	80	80	80	76.0
	MIN	47	52		50	53	52	50	50	53	53	51	52	48	46	48	49	49	49	47	47	45	43	45	47	46	50	48	52	51	53	52	49.3
GILROY	MAX	77	81	91	96	104	103	100	94	98	99	91	94	94	90	90	96	96	86	75	78	78	74	78	91	88	81	75	92	86	87	93	88.9
	MIN	54	51	49	54	53	61	52	49	53	51	52	53	50	58	51	51	51	56	54	49	55	55	54	49	51	54	49	51	51	51	48	52.3
GLENNVILLE	MAX	93	94	92	96	95	93	91	93	95	94	96	98	96	85	89	95	96	91	90	91	86	84	85	93	95	92	93	98	97	94	96	92.8
	MIN	45	52	47	48	50	49	49	47	47	47	49	51	47	44	44	[illegible]	48	46	45	44	41	41	43	47	48	47	45	56	49	54	51	47.5
GRANT GROVE	MAX	71	73	74	74	77	78	72	72	76	78	75	76	76	69	67	76	75	74	72	72	71	67	65	68	76	78	78	77	78	79	77	73.9
	MIN	47	47	50	50	52	52	49	49	50	50	50	51	48	45	45	48	48	49	47	47	44	42	42	44	51	49	49	46	50	52	51	48.2
GRASS VALLEY	MAX	85	85	86	91	96	94	90	89	92	95	92	92	88	83	82	[illegible]	89	91	82	85	86	81	83	88	92	93	91	92	94	91	88	88.9
	MIN	52	56	60	61	67	68	63	58	59	61	61	61	58	53	55	56	57	59	55	55	55	53	56	60	61	61	62	63	65	58	57	58.9
GRATON 1 W	MAX	75	79	89	94	84	95	88	94	99	93	89	85	77	80	93	92	85	73	72	70	70	69	82	85	87	80	84	75	70	84	90	83.3
	MIN	50	48	45	49	47	52	47	47	50	45	50	45	52	59	52	48	52	53	50	51	52	51	51	45	46	47	48	46	49	44	43	48.8
GREENLAND RANCH	MAX	115	106	116	118	120	118	113	117	118	112	115	116	112	111	115	118	113	112	112	113	108	108	110	113	114	116	116	117	117	119	120	114.5
	MIN	92	88	86	83	91	89	79	86	92	87	94	89	84	82	88	90	89	88	84	79	79	82	76	78	81	84	86	92	87	94	87	86.0
HAIWEE	MAX	89	93	92	96	100	100	98	96	96	96	93	95	96	94	92	95	96	92	90	90	89	87	86	92	93	94	90	92	94	97	98	93.6
	MIN	62	65	65	68	66	68	66	65	68	68	67	70	68	66	63	68	71	65	65	64	61	60	58	62	64	65	58	61	72	73	70	65.5
HALF MOON BAY 2 NNW	MAX	68	62	63	66	66	66	67	66	69	70	66	67	63	68	74	71	66	65	66	66	64	66	60	63	61	62				62	63	65.6
	MIN	55	53	48	50	50	54	50	49	50	51	54	46	51	60	52	50	52	52	53	56	56		52	53	54	54				52	51	52.1
HAMILTON AFB	MAX	73	76	85	89	89	93	83	95	90	80	85	82	78	77	89	85	86	71	76	76	71	74	83	80	78	79	81	78	81	80	83	81.5
	MIN	54	52	51	55	52	56	56	53	58	52	56	53	60	60	57	55	57	54	53	54	54	53	54	51	53	56	53	53	53	49	51	54.1
HAMILTON AFB 1 E	MAX	72	72	80	82	82	93	93	84	96	93	87	87	83	80	92	93	87	87	73	76	76	73	75	78	77	74	76	80	74	81	81	81.8
	MIN	52	46	45	47	47	50	50	47	54	46	50	47	55	62	52	48	52	50	47	49	48	49	50	45	48	52	46	48	51	43	44	49.0
HANFORD	MAX	94	95	99	102	104	102	101	100	100	99	99	100	93	100	94	99	[illegible]	100	93	92	91	91	93	98	100	100	100	100	100	100	98	98.0
	MIN																		60	57	57	56	56	58	61	61	63	62	64	68	65	59	
HAPPY CAMP RS	MAX	91	89	95	101	100	96	92	94	94	94	91	91	90	79	88	[illegible]	88	92	95	94	94	94	94	96	96	92	94	96	95	93	91	92.8
	MIN	47	57	51	49	52	47	49	56	48	49	54	47	58	57	49	48	46	46	49	55	54	55	47	51	55	50	48	51	50	48	45	50.6

Station		1	2	3	4	5	6	7	8	9	10	11	12	13	14	15	16	17	18	19	20	21	22	23	24	25	26	27	28	29	30	31	Average
HAT CREEK PH 1	MAX	[illegible]	85	[illegible]		97	92		89	93	93	90	89	90		81	[illegible]	91	88	86	86		87	88	92	95	94	93		94	90	89	89.9
	MIN	47	42	42		42	44		42	44	40	46	45	52		41	42	43	42	40	39		46	[illegible]	42	42	44	44		43	38	38	42.8
HAYFIELD PUMP PLANT	MAX	[illegible]	107	[illegible]	112	114	110	107	105	106	105	101	104	106	107	108	109	96	100	100	102	103	101	101	105	107	106	103	104	105	105	112	105.3
	MIN	71	84	89	84	82	64	[illegible]	75	81	79	81	76	73	76	74	[illegible]	81	74	72	73	69	64	70	66	74	77	76	75	80	82	84	77.2
HEALDSBURG	MAX	78	83	94	99	90	100	92	99	97	93	98	90	82	87	97	97	91	76	77	74	74	73	86	91	90	85	88	78	84	86	94	87.8
	MIN	54	51	48	54	52	55	52	51	45	50	54	47	56	63	55	53	57	56	53	54	53	54	54	48	50	52	50	49	54	49	46	52.5
HENSHAW DAM	MAX	87	95	98	99	103	103	92	95	96	100	98	97	90	94	93	97	96	89	89	92	93	86	89	90	97	95	90	95	97	98	98	94.5
	MIN	49	63	59	53	52	66	59	48	57	63	58	57	48	49	44	50	64	46	44	47	45	39	40	45	51	51	51	53	58	59	58	52.5
HETCH HETCHY	MAX	[illegible]	86	86	87	90	90	84	85	90	90	86	89	86	81	87	86	88	88	88	82	83	79	80	83	89	90	85	90	90	89	88	86.4
	MIN	[illegible]	51	53	53	55	57	55	52	54	56	53	55	54	50	52	52	54	55	51	49	50	49	51	52	55	54	54	56	54	57	54	53.1
HOLLISTER	MAX	75	81	93	96	99	97	88	90	97	90	95	91	88	88	95	89	77	74	74	72	73	71	83	82	75	72	85	82	82	88	84	84.7
	MIN	57	49	49	55	54	61	54	50	55	54	56	58	54	56	55	53	53	58	55	52	56	56	54	52	53	52	53	53	53	51	48	53.8
HUNTINGTON LAKE	MAX	75	72	72	77	76	76	70	71	77	75	75	73	73	68	75	75	74	71	70	70	67	64	68	75	76	76	75	75	74	76	74	73.1
	MIN	46	[illegible]	49	53	52	50	48	50	52	52	50	50	49	47	52	49	49	51	48	50	45	45	44	49	50	52	51	54	53	55	50	49.8
IDRIA	MAX	98	91	95	97	97	95	93	94	95	95	93	93	90	86	90	92	93	89	85	87	88	85	88	95	95	91	92	94	95	95	93	91.9
	MIN	57	57	58	59	66	67	61	61	62	64	61	64	57	54	56	62	64	63	55	55	57	53	56	61	63	64	59	64	61	60	61	60.1
IDYLLWILD RS	MAX		88	91	94	93	91	87	89	91	87	84	84	86	85	90	89	87	85	85	85	83	83	84	89	87	84	87	89	91	90	93	87.7
	MIN		50	55	52	55	62	53	52	56	57	54	52	47	51	46	55	68	52	46	46	45	40	39	49	52	52	54	52	54	56	55	51.9
IMPERIAL	MAX	[illegible]	110	113	115	114	106	107	107	108	106	106	109	111	110	110	108	103	103	105	105	106	107	106	110	110	104	105	106	109	113	116	108.3
	MIN	73	81	85	83	80	78	79	72	80	80	77	81	76	77	79	80	80	76	74	74	71	71	77	75	78	78	76	76	81	83	86	78.0
INDEPENDENCE	MAX	[illegible]	98	92		103	105			100	100	96	97			101	100	100	96	93			94	90	94	99	96			97	101	98	97.7
	MIN	59	65	63		64			63	65	72	65	65			56	64	63	63	61			54	57	58	58	63			56	67	65	62.1
INDIO US DATE GARDEN	MAX	[illegible]	115	117	116	108	114	109	106	107	105	107	111	114	115	113	99	101	100	106	106	108	109	110	110	109	105	105	106	109	117	119	109.3
	MIN	77	87	88	86	81	79	80	81	82	80	73	81	77	79	82	73	81	76	68	65	75	67	73	77	72	73	76	78	81	86	87	78.1
INYOKERN	MAX	[illegible]	[illegible]	106	107	107	103	102	105	103	104	103	101	99	100	103	104	101	98	98	101	94	95	97	102	102	98	101	102	105	105	104	101.7
	MIN	65	74	58	64	64	75	70	64	66	74	69	56	62	56	62	64	70	59	56	53	64	58	58	62	65	62	53	65	67	70	69	63.7
IRON MTN	MAX	108	112	112	114	116	114	113	109	111	109	100	109	110	112	111	112	99	103	105	107	111	105	107	107	110	111	105	107	107	111	115	109.1
	MIN	79	85	95	93	83	86	87	83	85	75	76	85	81	86	83	86	84	76	81	79	81	74	73	71	75	82	80	84	83	87	87	82.1
JESS VALLEY	MAX	76	74	76	82	82	80	76	80	80	80	78	78	74	76	78	75	75	75	74	78	76	75	78	84	82	81	83	80	79	80	78	78.2
	MIN	49	42	44	46	49	52	44	44	44	46	46	42	52	44	40	42	39	43	42	43	52	45	45	46	40	49	46	50	48	46	42	45.2
JOICE ISLAND	MAX	74	83	92	96	90	94	83	94	94	81	88	84	78	79	92	96	86	71	75	73	72	74	86	86	80	86	79					83.9
	MIN	55	53	55	60	55	61	58	57	61	55	59	60	57	62	58	57	58	56	53	54	55	54	57	56	54	56	57	54				56.7
JULIAN WYNOLA	MAX	92	92	93	98	95	90	90	91	93	89	92	87	89	90	92	94	88	89	87	88	82	84	85	92	89	85	88	93	96	95	98	90.5
	MIN	44	57	48	57	47	61	49	40	53	57	52	51	40	44	39	47	42	38	36	41	39	32	29	41	45	43	45	47	53	52	52	45.8
KENTFIELD	MAX	69	75		89	95	89	93	93	94	95	81	88		86	86	93	91	83	71	74	74	70	74	81	83	82	75	84	78	83	84	83.2
	MIN	55	48		47	50	50	51	49	52	49	52	48		63	52	49	54	52	50	48	48	51	51	48	49	49	48	48	48	46	45	50.0
KERN RIVER PH 1	MAX	97	100	101	106	106	106	102	100	102	103	100	104	102	101	94	101	103	98	95	92	91	94	94	102	105	101	103	106	109	104	103	100.8
	MIN	68	73	74	74	76	76	75	74	77	76	74	76	73	71	70	75	78	74	70	72	67	68	69	73	77	77	76	80	79	80	75	74.1
KERN RIVER PH 3	MAX	96	96	97	98	95	92	95	102	103	98	98	98	94	91	99	102	98	98	96	96	91	91	92	101	100	97	98	102	104	101	98	97.3
	MIN	65	70	70	71	70	65	63	68	67	74	68	68	60	60	63	61	68	68	66	68	68	58	57	57	71	67	68	74	71	74	61	66.4
KETTLEMAN CITY 1 SSW	MAX	97	101	101	104	108	108	104	103	103	105	104	104	105	98	96	99	103	105	101	95	96	94	94	97	104	108	102	103	109	105	102	101.9
	MIN	66	67	67	68	74	82	69	69	74	75	73	73	70	67	67	68	76	68	66	66	63	66	68	71	72	70	70	74	72	72	69	70.1
KETTLEMAN STA	MAX	99	100	104	106	108	104	103	103	104	104	104	104	99	96	98	105	104	100	95	96	94	94	97	104	105	102	104	104	106	102	102	101.6
	MIN																																
KING CITY	MAX	86	84	91	97	97		98	90	95	85	92	88	88	86	92	90	84	84	78	80	80	80	84	83	87	82	89		83	85	83	86.9
	MIN	50	50	50	48	49		48	42	46	51	50	54	46	57	50	50	47	55	55	52	51	55	54	53	53	53	45		57	57	46	50.8
KLAMATH	MAX	65	63	66	68	64	67	67	68	67	71	68	65	66	67	70	75	75	67	65	64	65	62	63	68	67	70	75	65	65	63	65	67.0
	MIN	50	52	50	49	51	54	45	45	49	55	57	49	55	59	51	52	48	48	55	53	53	52	55	56	53	48	48	51	55	55	54	51.8
LAGUNA BEACH	MAX	78	79	84	88	86	76		76	77	76	75	74	76	80	80	79	77	75	76	75	75		81	76	76	76	75	76	81	80	89	78.3
	MIN	55	63	56	60	59	65		63	63	63	59	64	60	55	59	62	65	61	59	57	59		53	59	54	54	59	56	55	60	60	59.2
LAKE ARROWHEAD	MAX	81	80	85	89	89	83	82	84	79	79	83	78	80	80	82	82	74	75	76	78	73	73	78	83	81	74	81	84	86	85	87	80.8
	MIN	54	60	56	53	55	62	52	52	57	59	55	55	56	55	48	60	60	55	56	57	49	50	45	50	55	51	52	55	60	60	58	54.9
LAKE CITY	MAX	85	81	83															83	83	87	85	79	77	86	91	87	84	87	90	86	85	
	MIN	54	48	50														39	48	47	49	48	45	49	49	51	51	47	53	48	47	45	
LAKE ELEANOR	MAX	86	82								83	85	86	84		80	85	87	86	81						87	89			89	87	87	
	MIN	55	57								60	57	59	57		53	56	57	57	54	51					58	57			56	59	56	
LAKESHORE	MAX	86	90	97	102	96	96	94	99	99	95	94	93	81	86	98	98	97	90	93	94	88	91	100	102	100	100	100	98	95	94	92	94.8
	MIN	59	54	58	58	56	54	58	59	56	56	56	58	60	60	60	66	64	62	52	50	52	54	54	66	58	68	65	63	54	52	52	57.9
LAKE SPAULDING	MAX	76	75	78	87	82	78	76	81	82	80	78	76	77	72	79	79	79	77	73	75	74	72	78	80	81	80	79	79	79	79	79	78.1
	MIN	56	49	43	50	46	48	42	44	43	44	43	44	44	43	39	42	44	45	43	41	45	40	42	49	47	47	46	47	44	44	41	44.7
LAKE SPAULDING DAM	MAX	75	75	81	86	86	81	78	85	89	90	80	81	79	74	82	83	83	84	78	76	77	76	82	84	86	84	84	85	83	82	81	81.6
	MIN	51	51	51	57	55	55	52	51	54	53	49	52	52	48	49	50	53	53	51	49	53	48	50	56	56	54	54	57	55	53	50	52.3
LA MESA	MAX	84	89	94	104	96	79	91	88	78	82	87	80	85	91	88	77	75	78	80	83	80	81	84	83	75	78	80	83	88	93	97	84.9
	MIN	58		63	67	63	60	63	60	62	62	62	63	58	58	59	59	63	60	59	61	61	60	58	61	63	62	62	61	61	64	66	61.3
LANCASTER	MAX	95	98	101	105	103	97	99	103	105	98	100	95	96	97	100	100	96	94	95	95	90	89	96	101	100	94	101	101	103	102	103	98.5
	MIN	55	69	68	69	60	69	67	66	69	71	66	63	60	61	63	59	63	56	55	52	56	51	61	60	58	56	49	67	63	70	69	62.0
LAS PLUMAS	MAX	90	92	98	106	102	101	98	101	102	97	98	97	96	89	98	100	100	98	89	93	90	90	97	99	102	99	100	103	100	97	95	97.3
	MIN	62	62	64	68	70	71	68	65	69	68	67	68	67	62	63	66	68	64	61	63	65	61	64	67	68	66	68	71	70	66	64	66.0
LE GRAND	MAX	98	95	97	101	102	104	96	98	100	98	98	97	91	90	92	98	97	95	89	90	85	89	91	96	97	96	97	99	97	96	97	95.7
	MIN	58	59	60	60	61	72	63	54	63	64	66	63	62	62	57	60	61	60	56	58	56	54	57	61	61	57	59	64	59	66	57	60.3
LEMON COVE	MAX	99	101	102	105	105	107	100	102	105	101	101	103	97	95	97	103	103	98	96	97	94	94	94	99	102	99	100	103	104	100	100	100.2
	MIN	60	64	61	70	70	63	64	61	67	64	62	67	60	62	61	68	66	61	59	59	55	55	55	65	68	63	63	62	61	70	61	62.8
LINDSAY	MAX	96	99	100	102	105	104	99	99	103	100	100	102	98	93	95	101	102	96	94	95	91	92	94	99	101	99	100	101	102	98	96	98.6
	MIN	60	63	60	61	63	64	62	59	62	64	61	62	59	58	60	61	62	61	59	57	56	56	56	60	62	62	62	65	62	67	68	61.1
LIVERMORE	MAX	83	85	87	92	102	98	99	91	99	100	86	93	90	84	81	94	97	94	82	80	80	83	79	91	90	90	85	94	87	90	87	89.5
	MIN	51	50	54	55	57	60	68	53	59	56	54	56	52	50	52	54	56	55	52	52	53	52	54	54	53	54	55	56	54	52	51	54.3
LLANO SHAWNEE HILLS RCH	MAX	94	92	100	104	101	94	97	102	99	95	92	94	91	97	99	100	92	95	92	92	90	89	92	99	93	93	96	98	99	102	101	95.9
	MIN	58	64	66	68	67	75	67	67	69	70	68	69	59	60	59	68	63	58	55	57	53	52	57	61	65	59	62	67	67	73	69	63.6

See reference notes following Station Index.

Station		1	2	3	4	5	6	7	8	9	10	11	12	13	14	15	16	17	18	19	20	21	22	23	24	25	26	27	28	29	30	31	Average
.ODI	MAX	82	90	94	102	99	100	93	98	100	90	96	92	86	85	95	97	95	81	84	84	84	85	91	95	95	91	95	91	93	91	92	91.8
	MIN	52	49	53	56	55	68	57	54	59	54	56	56	55	59	52	56	58	54	48	51	53	52	50	56	54	55	56	58	51	51	44	54.4
.OMPOC SEWAGE PLANT	MAX	70	70	70	78	76	90	94	72	76	72	78	73	75	73	75	71	71	72	72	70	70	69	68	69	67	67	73	70	69	71	69	72.9
	MIN	58	49	53	46	47	53	46	49	46	48	48	47	53	55	50	48	54	60	51	55	57	57	56	54	53	54	51	41	56	55	50	51.9
.ONG BEACH	MAX	82	86	94	97	80	73	85	79	75	72	89	80	80	87	84	78	77	[illegible]	75	80	75	78	81	79	75	73	73	82	86	89	93	80.7
	MIN	58	62	68	62	66	61	61	59	63	61	62	63	61	59	60	62	61	61	62	60	61	59	59	59	61	60	60	60	60	61		61.1
.OS ANGELES WB AP	MAX	75	85	85	93	85	88	76	82	78	78	78	79	77	81	84	79	79	77	79	78	77	77	73	79	78	77	78	76	77	83	85	80.1
	MIN	62	66	63	64	66	66	65	64	65	65	63	65	64	63	66	66	65	65	65	64	64	63	62	64	65	64	64	65	64	66	68	64.5
.OS ANGELES WB CITY	MAX	84	92	96	102	90	87	87	93	85	81	91	88	85	89	93	88	90	82	83	83	80	83	84	86	83	81	82	81	87	94	94	86.9
	MIN	61	66	66	70	67	66	66	64	66	66	66	65	65	63	67	66	64	64	64	65	65	63	61	64	65	64	64	63	64	67	70	65.1
.OS BANOS	MAX	92	96	101	105	105	103	100	102	104	102	102	101	96	94	98	102	101	89	90	93	87	92	97	102	100	91	100	98	102	99	99	98.2
	MIN	55	55	56	59	60	67	63	59	60	65	60	62	59	60	56	61	64	59	56	57	55	56	57	62	60	57	60	63	58	61	56	59.3
.OS GATOS	MAX	82	87	95	100	97	97	93	97	98	98	92	92	87	87	95	93	91	71	80	79	80	78	88	86	87	86	89	87	84	88	89	88.8
	MIN	55	49	54	58	54	52	59	51	56	52	52	50	52	51	51	51	60	58	52	50	51	54	53	50	50	52	51	55	52	50	48	52.7
.UCERNE VALLEY 2 W	MAX	100	98	102	106	104	101	99	102	98	100																101	101	102	103	104	105	
	MIN																																
'ADERA	MAX	96	95	100	104	107	109	106	103	104	106	105	104	105	98	97	99	103	104	97	94	96	92	95	96	101	103	102	103	102	103	101	101.0
	MIN	58	60	61	62	58	64	65	57	64	66	62	64	59	62	58	62	64	61	58	56	58	54	58	64	63	60	60	64	60	66	62	61.0
IANDEVILLE ISLAND	MAX	77	84	92	97	94'	93	94	94	94	86	89	87	82	79	90	94	92	82	78	77	75	77	86	89	87	86	87	83	87	85	95	86.5
	MIN	52	52	51	59	57	70	56	60	70	54	58	58	58	62	52	57	63	64	49	56	54	56	54	54	58	57	54	65	57	56	48	57.1
IANZANITA LAKE	MAX	72	74	74	75	83	82	76	78	78	81	78	78	76	70	69	74	80	81	76	78	76	62	75	79	84	83	83	83	84	78	74	77.2
	MIN	43	41	40	50	44	49	45	40	46	44	48	45	50	48	41	46	46	46	40	40	47	43	44	48	46	48	47	46	48	44	42	45.0
IARICOPA	MAX	96	98	100	104	105	102	100	100	102	102	101	102	96	92	95	102	103	97	94	94	92	94	94	100	102	100	100	104	104	103	101	99.2
	MIN	66	75	72	75	77	78	75	72	78	75	72	74	69	70	69	73	74	68	65	65	59	59	65	73	73	76	67	67	73	72	69	70.9
IARTINEZ FIRE STA	MAX	72	77	85	91	101	94	98	91	98	97	86	92	88	82	83	95	94	90	75	77	76	74	78	89	89	89	85	88	83	86	88	86.8
	MIN	55	50	52	57	56	61	57	54	58	55	56	57	62	64	58	57	60	58	55	55	56	53	55	58	54	56	56	57	55	50	50	56.0
IARYSVILLE	MAX	88	88	91	98	106	103	99	97	102	104	95	99	97	89	90	99	·102	100	87	88	91	87	91	96	98	100	97	98	101	97	96	95.9
	MIN	56	55	59	63	67	72	67	62	68	62	63	63	63	62	60	64	69	59	55	56	56	56	57	63	62	62	63	64	61	59	58	61.5
IC CLOUD	MAX	81	78	82	87	93	89	85	84	87	89	87	85	84	68	78	85	84	82	83	84	84	74	84	88	92	89	87	90	89	85	64	84.5
	MIN	52	42	46	46	47	42	45	45	46	44	45	49	54	53	42	43	36	40	40	39	41	44	44	45	47	45	45	47	45	40	41	44.5
IECCA 3 SE	MAX	105	107	115	115	113	108	111	107	108	107	106	107	109	110	112	110	102	103	102	105	104	107	107	107	111	105	104	106	105	109	115	107.8
	MIN	72	86	86	78	84	82	79	76	79	83	77	77	70	79	69	80	84	75	70	66	67	63	70	73	77	76	77	81	83	82	83	76.9
IERCED FIRE STA 2	MAX	91	95	97	103		103	101	98	101	101	100	98	95	93	95	100	99	98	93	94	93	91		98	98		97	98	99	99	96	97.3
	MIN	54	54	54	60		60	59	55		55	55	62	61	60	55	61	48	58	58	56	55	54		57	57		56	60	58	55	56	56.8
IIDDLEWATER	MAX	96	100	101	104	106	106	101	101	104	103	101	103	100	95	96	102	103	99	93	94	93	92	94	102	103	102	103	105	105	104	100	100.4
	MIN	65	68	70	71	71	70	73	69	73	71	79	71	65	66	64	69	72	63	63	60	57	64	64	68	70	69	71	65	72	72	70	68.2
ILL CREEK 2	MAX	96	95	99	103	102	98	96	96	96	90	100	92	94	95	94	96	96	87	89	94	89	88	88	95	96	88	88	93	97	98	100	94.5
	MIN	64	68	67	73	73	70	65	67	71	67	71	70	65	63	66	69	67	60	62	60	59	58	59	60	64	61	64	69	72	71	76	66.2
INERAL	MAX	79	75	79	79	88	84	80	80	81	84	82	82	81	73	73	80	80	79	79	78	78	74		80	84	84	80	83	84	81	82	80.2
	MIN	43	37	39	44	43	41	41	39	41	40	43	42	46	51	37	39	39	41	34	37	40	37		41	39	42	41	44	42	40	38	40.7
ODESTO	MAX	89	93	97	104	102	101	97	99	101	96	99	98	93	88	95	100	100	89	88	89	88	91	93	96	96	94	97	95	97	95	94	95.3
	MIN	56	56	59	62	61	70	61	57	63	60	61	64	61	60	57	58	59	58	54	56	55	56	55	58	58	58	58	62	57	62	57	59.0
IONO LAKE	MAX	82	80	84	91	87	80	83	86	88	83	85	83	80	85	89	90	85	83	82	80	78	80	81	85	86	80	83	84	86	84	85	83.8
	MIN	52	54	52	55	53	52	43	52	51	53	49	51	54	52	53	54	53	53	53	51	50	48	49	51	52	50	51	50	54	57	56	51.9
ONTEREY	MAX	65	65	74	78	72	79	69	70	76	69	73	73	75	78	75	71	70	68	70	66	66	64	68	61	59	65	70	69	67	68	69	69.7
	MIN	53	52	49	48	51	53	50	49	50	51	49	50	51	54	52	52	50	53	53	54	54	53	52	53	51	52	50	52	50	50	50	51.3
OUNTAIN PASS	MAX	91	92	95	99	98	93	92	94	95	85	89	92	91	90	95	92	89	89	96	90	90	89	89	92	95	95	94	94	96	99	97	92.8
	MIN	79	81	80	72	79	78	69	72	69	65	68	63	67	69	60	68	71	65	65	63	62	55	58	59	65	60	62	62	61	62	64	66.9
T BRECKENRIDGE	MAX	72	73	73	77	73	72	71	77	77	75	76	74	71	72	77	76	82	73	76	72	66	65	68	75	76	78	75	78	76	77	74	74.1
	MIN	53	59	55	55	57	53	53	54	56	60	55	57	51	58	49	47	56	55	60	51	49	49	45	52	57	53	53	59	59	60	55	54.4
T DIABLO NORTH GATE	MAX	75	81	89	93	101	98	96	90	95	96	88	92	88	80	80	91	92	92	75	81	82	78	80	92	94	93	93	94	89	90	89	88.6
	MIN	49	52	60	66	68	70	61	66	71	62	58	65	57	55	57	65	50	50	46	49	48	48	53	55	63	58	57	62	66	64	65	58.6
OUNT HAMILTON	MAX	69	75	82	86	87	83	77	87	86	80	80	76	73	70	82	82	78	70	70	70	68	69	78	82	80	77	82	84	79	78	78	78.0
	MIN	56	60	64	70	69	65	60	64	64	62	63	57	55	53	60	65	64	56	58	57	55	55	60	65	66	64	66	68	63	60	63	61.5
OUNT HEBRON RS	MAX	85	76	80	80	91	80	81	82	83	83	85	84	83	67	76	79	79	72	71	79	85	75	82	81	82	79	78	82	88	83	83	80.8
	MIN	39	38	40	38	44	35	39	39	38	40	40	44	54	50	34	32	29	32	38	40	47	42	43	40	43	37	36	40	41	40	38	39.7
OUNT SHASTA WB CITY	MAX	74	78	82	90	86	84	83	84	87	84	83	81	65	76	81	78	76	80	82	82	75	82	84	90	84	81	83	87	83	82	83	81.6
	MIN	50	44	47	48	50	46	50	52	47	49	47	48	56	55	45	50	46	47	43	43	46	47	47	53	54	53	49	47	47	43	49	48.3
T WILSON FC 338B	MAX	80	80	86	88	89	85	79	84	88	84	85	79	80	78	80	83	79	75	76	73	72	73	75	85	82	75	81	85	86	84	87	81.2
	MIN	60	62	66	68	71	72	63	65	68	66	66	64	60	60	62	66	63	58	59	59	56	55	61	63	67	59	59	64	67	69	67	63.4
ACIMIENTO DAM	MAX	86	100	103	106	107	105	99	103	105	104	103	103	95	95	102	100	97	83	81	78	80	88	95	103	100	91	96	96	98	101	100	96.9
	MIN	49	46	51	57	56	61	56	51	56	54	56	56	53	53	54	55	55	51	51	49	51	49	51	51	50	48	49	51	49	53	49	52.3
APA STATE HOSPITAL	MAX	83	80	93	96	90	93	81	96	98	85	91	85	84	83	95	92'	89	85	72	74	72	73	83	80	79	78	87	77	79	80	82	84.4
	MIN	55	54	48	54	52	59	54	51	55	55	52	50	53	58	53	55	50	59	53	53	53	50	54	53	53	53	52	52	52	47	52	53.0
EEDLES CAA AP	MAX	111	112	113	115	113	112	107	110	110	100	103	108	108	109	113	103	95	102	104	106	105	105	108	111	109	103	106	104	108	114	115	107.8
	MIN	83	87	90	88	90	90	87	83	85	76	88	84	86	84	80	90	81	78	84	80	86	78	82	74	82	86	81	86	84	87	89	84.2
EVADA CITY	MAX	85	83	86	90	96	94	88	89	92	94	90	91	90	84	84	89	91	92	86	84	86	82	82	87	91	92	90	92	92	92	90	88.8
	MIN	47	48	48	49	50	53	49	45	48	47	47	47	48	46	45	47	48	49	46	45	47	44	45	49	50	48	50	50	50	45	42	47.5
EWARK	MAX	77	72	76		92			88	85	84	85	81			78	86	84	80	78			75	70	78	75	75			77	75	76	79.4
	MIN	56	53	50		54			50	53	52	51	52			52	51	56	57	52			54	55	64	53	57			54	48	49	53.3
EWMAN	MAX	95	96	99		105	106		102	104	103	102	101	97		98	101	100	99	98	97		95	96	100	100	99	99		101	98	97	99.5
	MIN	55	57	62		60	72		60	61	60	59	63	60		57	63	67	58	56	54		55	57	63	63	59	63		61	60	57	60.1
EWPORT BEACH HARBOR	MAX	70	72	74	78	79	74	72	73	74	72	72	72	72	73	75	75	72	72	72	72	73	70	71	72	72	72	72	71	72	74	78	73.0
	MIN	58	64	61	62	64	65	65	63	65	63	62	65	62	63	63	65	66	65	63	63	64	63	59	64	64	65	63	60	59	61	63	63.0
ORTH FORK RS	MAX	79	79	83		86	90	88	88	88		86	86	82	82	81	88	84	85	84	79		80	80	88	94	98	85	96			96	86.0
	MIN	55	55	39		48	40	52	53	53		49	58	54	52	55	59	57	54	54	52		49	51	48	56	52	49	58			58	52.3
ORTH HOLLYWOOD	MAX		93	104	104	100	87	91	94	88	82	98	86	88	95	95	90	78	80	83	82	80	83	86	88	84	82	83	88	96	96	104	89.6
	MIN	53		53	68	67	65	62	62	63	63	62	64	60	58	62	62	61	61	62	58	59	58	56	56	56	64	58	58	58	65	64	60.6

See reference notes following Station Index.

Station		1	2	3	4	5	6	7	8	9	10	11	12	13	14	15	16	17	18	19	20	21	22	23	24	25	26	27	28	29	30	31	Average
[illegible]	MAX	87	[illegible]	[illegible]	[illegible]	104	103	102	97	100	102	95	100	87	92	89	95	[illegible]	99	99	87	89	87	88	93	97	97	95	98	98	97	94	95.2
	MIN	[illegible]	[illegible]	[illegible]	[illegible]	56	71	62	56	65	61	60	[illegible]	58	60	57	62	65	55	57	55	54	54	52	61	61	60	61	69	68	61	54	59.8
[illegible]	MAX			88	92	[illegible]	90	[illegible]	88	93	75	87	83	75	77	89	85	75	76	74	72	75	71	80	79	81	78	80	73	78	80	81	80.7
	MIN			59	57	[illegible]	57	54	51	57	53	56	[illegible]	58	59	54	53	56	55	58	54	55	56	53	53	52	54	52	53	54	49	51	54.4
[illegible]	MAX	[illegible]	72	83	[illegible]	75	[illegible]	73	84	[illegible]	71	[illegible]	75	75	77	84	82	75	[illegible]	71	70	70	67	74	71	73	75	74	72	70	71	74	75.2
	MIN	[illegible]	55	54	57	55	[illegible]	[illegible]	54	56	57	58	56	60	61	57	55	58	57	57	58	[illegible]	57	57	54	56	58	56	57	56	54	56	56.7
[illegible]	MAX	[illegible]	73	75	79	79	71	71	71	68	72	74	66	72	74	74	74	74	72	72	72	74	73	73	72	71	71	73	72	73	75	76	72.8
	MIN	[illegible]	[illegible]	62	[illegible]	[illegible]	60	65	60	[illegible]	57	61	63	59	57	57	65	64	62	61	64	65	63	59	58	64	64	63	60	63	63	63	61.5
[illegible]	MAX	[illegible]	[illegible]	[illegible]	[illegible]	103	95	100	97	95	92	[illegible]	98	94	96	98	95	91	84	87	88	83	86	91	94	90	85	89	95	102	101	105	94.8
	MIN	[illegible]	[illegible]	57	62	63	58	57	[illegible]	58	[illegible]	[illegible]	57	55	53	57	58	57	58	55	50	52	49	51	54	54	61	50	57	52	60	61	56.2
[illegible]	MAX	[illegible]	88	91	96	[illegible]	87	88	90	94	85	89	85	86	85	90	93	[illegible]	83	89	83	79	83	83	91	90	83	89	94	93	92	91	88.3
	MIN	[illegible]	62	64	65	[illegible]	70	66	61	68	68	63	65	52	[illegible]	61	[illegible]	59	53	54	59	[illegible]	50	54	61	62	55	59	62	66	68	68	60.6
ORANGE COVE	MAX	[illegible]	94	97	99	102	105	104	101	99	102	100	99	100	94	94	95	99	99	94	93	91	89	90	93	98	100	97	100	100	100	99	97.4
	MIN	[illegible]	62	[illegible]	62	[illegible]	65	[illegible]	61	66	65	64	64	60	59	58	62	64	61	60	58	56	55	58	63	64	65	63	65	62	66	59	61.7
ORICK PRAIRIE CR PARK	MAX	67	68	77	79	78	67	67	69	70	72	74	68	66	67	68	70	72	70	66	66	67	61	66	68	66	70	73	70	68	67	66	69.1
	MIN	47	47	46	[illegible]	48	[illegible]	42	42	42	41	57	48	55	57	54	47	43	43	54	[illegible]	53	53	53	54	48	43	44	48	50	54	53	48.8
ORINDA BOWMAN	MAX	69	[illegible]	94	95	95	93	85	96	95	86	90	83	76	75	91	95	90	70	69	67	69	67	86	85	84	78	87	78	86	85	84	83.4
	MIN	[illegible]	[illegible]	51	51	50	62	55	52	53	52	53	52	53	51	51	51	59	55	52	47	53	54	49	52	52	54	48	52	50	49	49	52.2
ORLAND	MAX	[illegible]	88	93	99	106	101	100	96	103	105	96	99	95	89	89	100	100	99	89	90	93	89	92	100	100	99	97	98	102	97	95	96.5
	MIN	58	55	60	68	65	67	61	62	69	58	62	63	61	63	61	64	73	61	54	55	57	57	57	63	63	62	63	62	59	54	57	61.1
[illegible]	MAX	[illegible]	[illegible]	93	100	107	102	[illegible]	100	104	105	97	101	[illegible]	91	90	100	103	100	90	90	94	91	92	100	101	102	98	101	103	99	96	97.6
	MIN	60	56	59	62	67	72	62	59	65	59	62	63	65	63	58	59	62	62	56	56	57	57	57	63	64	62	62	63	61	61	54	60.9
OROVILLE 7 SE	MAX	92	93	94	98	105	105	100	96	100	104	96	98	98	97	96	106	102	98	88	94	93	88	91	96	98	102	97	100	103	98	95	97.5
	MIN	51	[illegible]	[illegible]	56	60	60	60	56	59	57	57	57	57	58	54	57	57	55	52	55	50	50	52	55	58	57	58	60	58	55	50	55.7
[illegible]	MAX	71	75	75	86	[illegible]			78	76	76	78	77			80	78	76	74	75			71	74	75	75	75			76	78	75	76.3
	MIN	56	[illegible]	56	56	58			57	57	65	58	64			55	[illegible]	59	58	62			54	55	56	66	63			55	61	61	58.9
PALMDALE	MAX	[illegible]	101	[illegible]	101	102	102	100	104	106	102	101	99	96	97	103	104	100	96	97	98	96	91	98	102	101	96	100	104	103	102	104	100.1
	MIN	56	71	64	[illegible]	[illegible]	61	[illegible]	[illegible]	61	68	63	74	62	59	59	61	61	56	54	54	53	52	58	59	63	57	57	62	68	73	66	61.6
PALMDALE CAA AP	MAX	97	98	101	104	104	98	99	102	104	98	99	98	96	97	100	102	95	94	95	95	90	90	94	99	99	94	100	101	102	102	103	98.4
	MIN	53	68	65	60	64	69	66	60	64	67	61	67	60	57	58	61	59	57	54	53	52	50	56	57	63	56	54	61	66	72	65	60.5
PALM SPRINGS	MAX	114	112	117	117	119	116	112	112	111	109	111	113	114	114	115	113	105	106	108	108	109	109	108	113	112	109	111	112	114	119	122	112.4
	MIN	68	69	77	74	75	84	76	73	78	73	78	76	68	72	67	63	82	71	65	64	65	61	59	65	73		70	72	76	77	77	71.6
PALO ALTO CITY HALL	MAX	81	76	74	88	87	79	93	81	89	92	80	88	83	85	76	92	83	79	82	74	75	77	76	77	75	76	77	76	72	73	78	80.5
	MIN	53	53	53	54	55	62	55	51	54	55	58	53	55	63	52	53	56	54	54	60	55	55	54	51	56	53	53	57	59	51	50	54.7
PALOMAR MTN OBSY	MAX	78	85	85	89	87	86	82	88	87	88	85	83	82	81	84	88	88	80	79	80	80	75	78	83	83	84	85	86	87	87	89	83.
	MIN	66	63	66	71	71	67	62	62	66	59	63	64	60	62	61	64	63	56	57	57	54	57	53	57	65	61	58	63	65	68	67	62.
PANOCHE JUNCTION	MAX		101	99	105	106	104	103	103	103	101	102	103	100	100	97	100	103	100	101	95	94	93	95	100	102	102	101	102	104	101	98	100.
	MIN		61	63	67	71	75	74	64	67	59	66	66	61	61	63	65	70	60	56	60	53	59	59	64	63	62	65	66	64	67	61	64.
PARKER RESERVOIR	MAX	[illegible]	111	114	115	118	112	110	108	110	109	100	106	110	110	111	113	[illegible]	97	102	105	106	102	106	106	112	108	106	107	101	110	115	107.
	MIN	84	87	[illegible]	89	91	90	91	85	88	74	75	86	85	85	83	89	84	75	82	80	80	78	82	79	87	85	81	86	85	89	90	84.
PASADENA	MAX	91	94	99	103	102	92	93	94	92	87	96	94	89	93	94	92	88	84	85	86	83	84	88	90	89	83	86	89	94	97	98	91.
	MIN	55	64	64	66	67	64	62	62	62	63	64	62	58	59	62	61	63	61	60	60	60	56	55	59	63	60	58	59	59	65	68	61.
PASO ROBLES	MAX	82	94	102	105	106	104	99	100	105	104	104	103	94	93	99	98	94	79	80	78	75	78	95	101	99	76	93	94	95	101	99	94.
	MIN	52	48	47	52	53	59	51	48	54	58	58	56	48	49	57	53	49	58	51	46	54	49	48	50	50	50	44	51	50	44	47	51.
PASO ROBLES CAA AP	MAX	85	97	104	106	107	103	100	104	105	100	104	97	96	96	100	[illegible]	86	83	83	77	76	81	95	101	90	75	96	95	99	100	99	94.
	MIN	48	48	51	56	57	61	55	50	56	59	57	59	51	52	55	56	54	56	51	48	52	50	53	53	49	51	45	52	47	56	52	52.
PETALUMA FIRE STA 2	MAX	75	81	89	97	86	93	85	93	90	84	85	81	81	78	92	94	89	72	80	79	77	74	85	87	89	84	84	79	80	86	85	84.
	MIN	54	49	49	49	53	53	51	47	53	49	52	47	56	62	52	49	53	56	53	53	52	53	53	41	48	51	51	52	52	50	44	51.
PINNACLES NM	MAX	87		101	102	104	99	95	103	103	98	99	100	92	90	98	100	97	95	87	87	85	87	94	100	97	95	96	96	98	97	97	96.
	MIN	49		52	55	56	65	55	49	56	56	55	57	50	51	48	51	53	50	48	46	48	47	45	51	47	46	48	51	46	54	48	51.
PISMO BEACH	MAX	68	67	74	83	82	98	89	85	75	74	69	70	75	89	87	75	69	74	69	67	66	70	70	75	71	63	68	66	65	74	74	74.
	MIN	57	52	53	51	52	53	52	49	52	52	52	55	52	54	55	51	54	52	60	54	57	56	54	51	50	54	53	53	55	54	48	53.
PLACERVILLE	MAX	87	86	90	95	99	99	97	93	97	99	95	95	95	89	86	94	96	97	87	87	89	84	87	90	95	96	94	97	95	95	93	92.
	MIN	49	51	51	54	53	69	54	51	53	52	52	53	53	49	50	51	54	52	49	48	50	49	51	54	54	53	55	55	55	52	47	52.
PLACERVILLE IFG	MAX	82	85	91	95	93	90	89	93	96	89	91	90		83	90	92	93	84	83	86	81	82	86	91	93	90	92	92	92	89	89	89.
	MIN	54	[illegible]	62	64	66	69	60	63	67	65	65	66			56	63	67	61	58	60	55	56	59	65	69	63	67	69	66	64	61	62.
POINT ARGUELLO USCG	MAX																																
	MIN																																
PT PIEDRAS BLANCAS	MAX	69	60	59	57	59	56	62	60	58	60	60	60	65	64	64	59	57	69	63	63	67	69	69	61	58	59	63	68	63	62	59	62.
	MIN	58	53	52	52	50	51	50	50	47	49	51	50	52	50	53	53	50	51	54	53	52	56	56	53	51	52	52	53	53	54	53	52.
POMONA	MAX	95	98	105	108	102	92	98	98	92	85	101	95	94	99	99	95	84	87	90	92	89	89	91	94	90	89	88	95	99	101	104	94.
	MIN	53	64	60	61	60	61	58	61	59	61	60	60	60	51	52	57	61	57	56	57	59	54	49	54	60	61	56	58	57	61	62	58.
PORT CHICAGO NAVAL DEPOT	MAX	72	71	87	93	99	94	98	90	97	97	88	92	92	94	95	94	95	90	74	78	76	75	77	91	88	90	86	88	84	87	88	87.
	MIN	55	53	49	52	44	53	57	51	55	55	55	55	45	58	51	54	54	54	53	52	54	54	53	54	54	55	53	54	51	47	48	52.
PORTERVILLE	MAX	96	97	98	100	102	105	104	100	100	102	100	100	103	98	95	95	102	103	97	94	95	93	92	94	100	101	99	101	104	104	99	99.
	MIN	63	66	64	66	67	70	68	65	65	68	66	67	61	61	62	65	64	65	63	62	59	62	61	64	64	65	65	66	66	70	63	64.
PORTOLA	MAX	80	81	84	90	90	82	82	87	88	85	85	83	79	79	87	87	85	87	82	84	80	80	87	93	89	86	89	87	85	85	84	84.
	MIN	47	39	38	39	38	52	40	33	37	37	36	37	53	39	35	37	38	39	38	35	53	33	38	40	42	40	43	42	38	38	31	39.
POSEY 3 E	MAX	83	83	81	85	85	84	81	84	85	84	85	84	83	78	80	84	85	82	81	80	75	74	82	83	86	81	87	88	88	85	85	82.
	MIN	47	57	52	54	55	54	52	53	54	57	54	55	51	48	51	51	52	51	48	49	44	45	45	43	53	53	51	58	54	58	54	51.
POTTER VALLEY PH	MAX			94	100		96	93	96	93	89	90	91	88	83			94	94	88	90	90	88		97	97	95	96	97		90	90	92.
	MIN			49		51	53	51	53	51	48	51	48	57	57			54	52	52	52	52	51		51	53	53	55	53		46	49	51.
[illegible]	MAX	83	88	89	96	92	86	87	92	93	90	88	86	79	81	93	91	88	85	83	85	83	86	92	95	92	90	93	90	88	88	89	88.
	MIN	46	40	40	41	40	46	41	37	40	39	40	38	45	40	39	40	38	40	37	36	50	36	40	42	42	40	42	42	39	37	32	40.
RAMONA SPAULDING	MAX	[illegible]	99	105	110	[illegible]	95	104	100	92	92	103	95	97	101	100	96	87	89	92	95	89	92	94	97	90	91	92	98	100	104	107	96.
	MIN	49	61	60	57	55	68	58	[illegible]	55	61	59	58	48	50	46	54	57	48	44	45	54	43	40	47	53	58	49	51	56	60	61	53.
[illegible]	MAX	97	96	100	105	101	102	98	102	100	100	100	98	95	98	100	102	98	96	95	94	90	91	93	99	100	96	96	100	101	102	99	98
	MIN	65	68	71	68	76	79	70	66	73	72	74	74	67	68	65	64	75	64	60	70	64	57	64	62	69	63	63	69	69	76	74	68.

See reference notes following Station Index.

DAILY TEMPERATURES

Station		1	2	3	4	5	6	7	8	9	10	11	12	13	14	15	16	17	18	19	20	21	22	23	24	25	26	27	28	29	30	31	Average
RED BLUFF WB AP	MAX	88	92	100	105	101	100	96	102	103	96	98	[illegible]	90	90	100	[illegible]	[illegible]	[illegible]	[illegible]	94	[illegible]	[illegible]	[illegible]	103	102	99	[illegible]	[illegible]	[illegible]	[illegible]	96	97.2
	MIN	61	61	67	68	68	67	[illegible]	[illegible]	73	64	68	69	65	65	65	67	[illegible]	[illegible]	[illegible]	60	62	[illegible]	63	67	[illegible]	71	[illegible]	[illegible]	67	64	61	[illegible]
REDDING FIRE STA 2	MAX	91	93	98	104	[illegible]	[illegible]	102	100	100	[illegible]	[illegible]	[illegible]	[illegible]	89	[illegible]	[illegible]	97	[illegible]	92	94	[illegible]	[illegible]	99	103	[illegible]	100	100	102	100	[illegible]	95	97.7
	MIN	62	62	67	72	70	62	62	70	72	65	65	69	65	64	66	[illegible]	70	65	59	[illegible]	[illegible]	[illegible]	64	69	69	[illegible]	71	72	64	61	64	[illegible]
REDLANDS	MAX	101	100	107	110	105	97	104	102	102	94	104	[illegible]	97	100	101	[illegible]	[illegible]	91	[illegible]	[illegible]	90	93	[illegible]	101	92	92	96	[illegible]	106	105	105	98.8
	MIN	57	67	66	66	65	70	61	62	64	64	65	63	55	57	58	[illegible]	62	57	56	56	[illegible]	52	54	[illegible]	60	59	55	[illegible]	60	65	68	60.6
REDWOOD CITY	MAX	77	79	88	95	93	92	88	[illegible]	92	84	[illegible]	[illegible]	83	81	96	[illegible]	88	[illegible]	78	78	76	[illegible]	81	81	79	[illegible]	79	79	80	82	[illegible]	[illegible]
	MIN	52	51	52	54	59	61	54	58	54	52	54	52	54	51	52	52	56	59	52	55	54	60	[illegible]	50	55	52	55	55	58	51	49	54.
RICHMOND	MAX	65	66	75	77	72	82	75	78	85	83	[illegible]	75	72	75	80	76	74	65	65	66	65	65	68	66	65	66	70	69	67	68	71	71.8
	MIN	54	54	55	58	55	57	57	56	57	53	[illegible]	57	56	63	60	56	58	57	[illegible]	55	[illegible]	56	55	57	52	52	[illegible]	56	54	[illegible]	56	56.0
RICHMOND FIELD STA	MAX	63	63	63	70	72	67	72	66	[illegible]	[illegible]	67	70	[illegible]	72	75	[illegible]	[illegible]	67	63	63	66	65	[illegible]	65	64	64	67	67	64	64	64	[illegible]
	MIN	55	54	53	55	53	56	57	55	[illegible]	53	[illegible]	[illegible]	[illegible]	62	58	55	[illegible]	56	54	54	56	56	53	55	55	56	56	55	54	54	55	55.4
RIVERSIDE FIRE STA 3	MAX	99	100	106	108	105	96	101	100	97	90	102	96	96	99	101	[illegible]	[illegible]	90	[illegible]	93	90	[illegible]	93	96	90	89	92	98	103	103	104	97.0
	MIN	56	67	61	62	61	67	61	60	62	64	63	63	60	56	59	59	61	[illegible]	58	56	59	54	53	55	58	58	56	57	57	64	63	59.6
RIVERSIDE CITRUS EXP STA	MAX	92	99	99	106	108	[illegible]	96	102	102	98	92	102	96	[illegible]	101	101	99	87	90	92	94	91	91	94	97	92	90	93	[illegible]	103	103	97.0
	MIN	56	67	64	65	65	69	60	61	63	64	63	63	57	56	[illegible]	[illegible]	61	58	58	55	59	54	53	56	[illegible]	60	50	57	60	63	66	59.9
ROCKLIN	MAX	85	89	100	102	108	104	103	98	101	106	98	102	[illegible]	90	90	99	102	102	85	90	94	89	92	96	102	103	99	102	103	100	98	97.8
	MIN	55	54	55	58	64	69	63	54	55	50	[illegible]	59	59	61	55	58	59	[illegible]	54	58	50	50	55	54	[illegible]	62	61	60	59	62	58	58.2
SACRAMENTO WB AP	MAX	81	90	97	102	98	99	95	100	102	89	98	92	85	86	96	[illegible]	97	[illegible]	84	[illegible]	[illegible]	86	93	96	96	93	[illegible]	92	93	91	92	92.6
	MIN	55	53	58	62	61	70	62	59	65	58	50	61	59	61	60	62	[illegible]	57	54	54	56	54	54	61	58	58	60	62	56	56	55	58.9
SACRAMENTO WB CITY	MAX	83	90	97	103	100	99	94	100	103	91	98	[illegible]	[illegible]	[illegible]	98	[illegible]	98	81	85	[illegible]	82	86	93	97	99	95	100	93	94	92	93	[illegible]
	MIN	55	53	60	65	62	71	64	61	67	60	60	62	59	60	59	62	63	57	54	55	55	54	54	62	59	58	60	62	57	57	57	59.5
SAINT HELENA	MAX	81	87	97	100	94	98	91	98	100	90	95	91	80	85	95	98	93	79	79	80	79	[illegible]	92	90	88	87	92	87	[illegible]	91	88	[illegible]
	MIN	53	49	47	53	50	60	51	51	54	48	51	47	55	64	53	50	55	55	51	53	52	54	53	50	56	54	50	52	52	51	50	52.4
SAINT MARYS COLLEGE	MAX	73	83	94	98	94	96	91	97	[illegible]	90	91	87	80	76	91	95	93	85	72	75	72	71	86	84	85	86	90	88	85	[illegible]	85	86.3
	MIN	54	52	53	50	57	61	59	52	49	53	52	48	54	60	48	51	50	54	52	50	51	55	52	54	54	53	53	54	52	52	52	52.9
SALINAS CAA AP	MAX	68	70	75	81	77	76	71	73	79	71	[illegible]	73	76	78	75	[illegible]	[illegible]	67	69	68	70	66	[illegible]	67	63	[illegible]	70	69	68	[illegible]	69	71.3
	MIN	54	53	53	52	54	55	53	53	53	53	52	54	52	56	53	54	54	57	56	56	57	56	54	54	53	55	53	54	52	52	52	53.8
SALT SPRINGS PH	MAX	85	86	87	90	90	88	85	89	90	90	88	86	84	80	[illegible]	86	88	86	82	[illegible]	82	78	85	89	90	89	89	89	89	90	88	86.6
	MIN	58	57	63	60	66	64	62	64	64	64	60	64	56	[illegible]	56	[illegible]	64	60	56	58	58	52	55	57	66	63	62	66	63	59	57	60.2
SALYER RS	MAX				95	100	96	92	83	93	91	91			79	81	87	91	91	89	90	95	92	92	90				89	92	91	93	90.6
	MIN	47	53	51	55	55	53	49	48	51	50	54	50	57	57	56	49	49	49	53	53	54	55	50	51	52	50	50	50	55	49	41	51.5
SAN ANTONIO CN MOUTH	MAX	93	92	99	102	99	92	94	95	97	92	98	97	91	92	94	96	95	86	87	90	88	85	88	96	95	86	89	95	97	95	97	93.3
	MIN	64	68	67	75	68	67	61	67	66	64	72	64	61	60	67	63	61	54	54	57	50	50	57	59	64	53	57	67	64	68	70	62.5
SAN BERNARDINO CO HOSP	MAX	102	101	107	110	104	98	104	103	102	96	106	99	99	101	103	103	90	94	95	97	92	94	95	102	94	92	97	102	106	105	107	100.0
	MIN	60	70	65	64	63	70	71	62	65	66	65	64	58	57	56	62	64	58	58	56	61	52	54	56	60	61	57	61	61	65	68	61.6
SANDBERG WB	MAX	84	89	86	91	87	82	82	91	91	87	89	85	85	78	89	88	81	79	79	80	76	77	77	91	86	81	87	89	92	93	88	85.2
	MIN	60	66	66	65	69	68	64	64	68	66	65	65	60	60	58	64	60	58	57	57	54	55	56	64	63	60	61	65	67	72	67	62.7
SAN DIEGO WB AP	MAX	77	83	83	89	75	75	79	76	74	77	78	75	78	80	81	74	74	75	75	78	75	76	77	77	73	74	77	77	78	84	85	77.7
	MIN	63	65	66	66	65	66	65	64	64	66	65	64	63	64	63	64	66	65	65	67	66	64	62	65	65	65	66	66	65	66	67	64.9
SAN FERNANDO	MAX	95	98	107	106	99	94	99	97	95	90	102	99	94	90	99	95	89	87	87	87	86	86	92	92	87	85	89	98	104	102	105	94.7
	MIN	57	59	61	80	68	62	59	59	60	62	62	60	58	56	60	58	61	62	58	57	60	59	53	56	59	63	53	56	57	62	65	60.1
SAN FRAN ACAD OF SCIENC	MAX			63			73	64	68		69	67	67	66	70	71	68	65	61	62		61	59		59	61	64		61	58	60	64	64.4
	MIN			51			54	49	53		50	53	51	54	58	53	52	54	55	52		54	55		55	53	53		52	51	51	54	52.9
SAN FRANCISCO WB AP	MAX	71	69	77	84	70	86	73	80	77	72	77	72	74	77	85	[illegible]	[illegible]	71	71	73	70	67	72	71	74	77	73	76	69	73	73	74.6
	MIN	55	53	52	54	53	56	55	53	54	53	55	52	57	58	54	52	54	54	53	55	56	54	54	52	52	53	54	53	53	51	50	53.7
SAN FRANCISCO FOB	MAX	61	60	69	73	62	72	63	72	72	65	70	62	66	72	76	71	64	63	63	63	63	60	63	62	64	67	63	61	60	62	66	65.5
	MIN	54	52	52	55	51	54	55	55	53	51	53	53	55	57	56	54	55	53	53	54	55	52	53	54	54	54	54	53	53	51	54	53.6
SAN GABRIEL FIRE DEPT	MAX	91	95	100	105	102	89	94	95	90	87	97	94	90	93	96	[illegible]	87	85	86	86	84	86	88	91	87	86	87	88	93	98	98	91.6
	MIN	56	63	60	62	63	62	59	62	62	62	62	63	62	56	60	64	62	61	61	59	60	59	55	58	62	62	59	59	59	62	64	60.6
SAN GREGORIO 3 SE	MAX	64	66	71	79	75	70	70	73	71	68	75	75	72	75	77	70	72	68	68	68	68	64	68	63	64	68	70	70	67	69	69	69.9
	MIN	52	51	45	42	52	43	43	41	42	44	50	42	45	58	44	46	43	43	44	52	54	54	50	44	51	52	50	49	51	44	42	47.2
SAN JACINTO	MAX	103	103	106	111	108	98	104	104	107	93	101	99	102	101	104	102	91	92	96	98	92	94	96	103	95	93	99	104	106	106	108	100.6
	MIN	53	62	64	63	61	69	58	57	61	64	62	60	51	54	51	57	64	53	49	49	54	44	45	51	55	55	53	57	59	62	65	56.8
SAN JOSE	MAX	77	81	90	94	90	90	85	90	89	79	85	84	80	79	89	88	86	75	80	79	77	75	81	80	81	83	82	81	80	[illegible]	81	82.9
	MIN	56	56	56	58	59	63	59	54	59	55	58	57	55	63	55	55	60	58	54	54	56	57	58	56	54	55	55	57	55	54	51	56.5
SAN LUIS OBISPO POLY	MAX	74	74	76	80	92	93	99	89	83	91	85	98	83	83	83	88	76	78	75	74	75	72	73	74	76	75	71	79	76	79	83	80.9
	MIN	58	53	52	53	53	55	52	50	52	56	54	55	51	52	56	53	53	53	58	55	56	57	55	53	53	54	51	53	54	54	50	53.7
SAN MARCOS RANCH	MAX	85	92	93	95	104	103	103	96	95	101	95	100	95	90	90	95	95	83	84	88	85	83	83	86	94	86	83	93	95	97	96	92.4
	MIN	52	53	48	48	50	53	50	45	47	51	55	56	51	49	48	49	48	49	50	46	53	47	48	50	53	50	45	47	48	51	50	49.7
SAN MATEO	MAX	75	75	83	89	88	89	84	85	85	80	81	80	78	77	88	83	78	70	72	71	70	68	76	75	78	73	75	75	71	78	78	78.3
	MIN	53	51	49	53	51	56	53	52	53	52	54	52	55	61	54	52	54	56	52	54	54	56	51	52	52	53	53	52	52	50	50	53.0
SAN PEDRO	MAX	72	78	88	92	89	85	75	77	77	74	74	74	73	79	78	80	75	74	75	75	75	74	73	74	74	74	72	72	77	81	87	77.3
	MIN	55	64	64	66	65	64	64	63	64	63	62	64	63	62	65	66	64	64	64	63	64	62	63	64	63	63	61	61	62	64	67	63.3
SAN RAFAEL	MAX	73	76	88	91	91	92	89	92	91	84	85	84	77	77	92	88	87	79	72	73	72	73	80	80	79	78	79	78	83	83	83	82.2
	MIN	54	50	50	56	52	58	56	52	56	52	54	53	57	56	55	53	58	55	52	52	51	50	[illegible]	51	52	54	51	51	50	49	49	52.9
SANTA ANA FIRE STA	MAX	86	89	95	99	96	84	85	85	83	81	85	81	84	88	88	84	78	79	81	82	84	80	83	81	80	[illegible]	81	[illegible]	88	90	95	85.1
	MIN	60	65	62	62	58	65	65	63	63	62	62	62	62	58	60	62	64	65	62	61	62	61	58	61	64	62	61	60	59	62	63	61.8
SANTA ANA RIVER PH 1	MAX	92	95	97	101	100	98	96	95	100	95	98	97	93	93	93	96	95	96	92	91	90	87	87	94	96	87	90	94	99	98	98	94.6
	MIN	61	70	70	67	67	71	64	62	68	66	72	67	59	64	60	63	68	61	60	62	59	52	54	60	66	60	62	67	69	70	70	64.2
SANTA BARBARA	MAX	76	84	84	92	84	82	81	84	80	80	85	81	78	87	86	81	77	75	75	75	75	76	80	80	76	76	77	76	81	86	88	80.6
	MIN	52	60	57	59	59	60	59	60	57	63	60	64	63	58	59	62	63	63	57	56	57	56	60	62	62	61	56	62	60	63	60	59.7
SANTA BARBARA CAA AP	MAX	72	78	81	88	79	76	78	79	75	73	77	74	71	85	80	75	71	72	73	71	72	73	76	76	70	72	73	71	74	80	85	75.8
	MIN	50	59	56	56	60	57	58	58	56	61	58	62	59	56	59	59	60	56	56	56	58	55	56	60	60	57	54	60	61	62	60	58.0
SANTA CLARA UNIVERSITY	MAX	78	81	91	95	89	92	88	90	92	77	86	85	81	81	90	88	86	78	80	79	79	77	[illegible]	81	80	[illegible]	82	81	82	81	82	83.8
	MIN	56	54	53	55	56	63	57	53	56	52	56	55	54	63	54	53	59	58	54	55	55	57	59	52	54	55	54	56	57	53	50	55.4
SANTA CRUZ	MAX	67	72	78	85	85	84	78	82	83	82	90	85	85	85	88	78	72	73	68	67	67	66	73	72	67	65	69	69	73	79	75	76.2
	MIN	55	51	49	47	49	54	48	46	49	46	49	52	50	50	49	50	51	54	49	51	56	55	56	52	52	54	53	54	55	52	50	51.2

See reference notes following Station Index.

Table 5 - Continued

DAILY TEMPERATURES

Station		1	2	3	4	5	6	7	8	9	10	11	12	13	14	15	16	17	18	19	20	21	22	23	24	25	26	27	28	29	30	31	Average
SANTA MARIA	MAX	71	70	72	74	83	82	102	80	75	78	75	82	79	75	80	76	75	77	74	75	74	74	72	71	73	72	70	77	73	73	74	76.1
	MIN	45	52	52	52	52	54	51	50	50	55	51	53	52	55	52	51	54	54	58	54	56	55	52	53	52	55	61	51	55	55	53	53.1
SANTA MARIA WB AP	MAX	71	70	71	82	80	98	78	73	78	73	82	78	75	75	75	73	74	73	73	71	70	70	69	70	70	67	75	70	72	72	71	74.2
	MIN	[illegible]	52	52	51	53	53	50	48	50	54	51	53	52	54	52	51	55	57	55	53	57	55	54	53	54	50	49	52	55	55	53	52.8
SANTA MONICA PIER	MAX	77	[illegible]	81	85	85	81	76	79	79	80	78	80	76	80	83	60	79	78	79	77	78	79	80	79	78	78	79	74	75	81	84	79.3
	MIN	57	59	57	63	63	59	58	60	61	61	61	62	62	62	63	61	60	59	60	62	59	51	56	60	63	63	54	60	61	60	63	59.8
SANTA PAULA	MAX	79	81	85	95	100						83	88	82	84	90	88	84	82	80	80	81	80	79	82	82	80	80	82	80	88	87	83.9
	MIN	[illegible]	57	52	56	57						59	59	59	52	55	56	57	59	57	51	54	51	52	54	58	62	50	60	55	58	58	55.7
SANTA ROSA	MAX	70	74	80	90	96	86	94	83	94	100	89	93	86	78	84	94	94	88	78	77	74	72	77	83	87	89	82	85	76	80	82	84.4
	MIN	53	49	48	50	52	53	51	48	53	50	51	46	55	58	53	50	55	55	52	52	52	52	52	47	49	50	49	50	50	49	44	50.9
SCOTIA	MAX	66	65	70	76	78	68	71	68	71	69	74	66	69	75	70	68	68	68	63	66	67	63	65	69	65	65	66	69	67	70	67	68.5
	MIN	52	52	53	51	51	53	52	47	51	56	56	51	52	58	56	54	50	52	54	54	54	53	54	53	52	51	48	54	55	55	51	52.7
SHASTA DAM	MAX	90	87	92	94	98	99	98	95	101	100	95	96	94	84	91	95	94	89	91	92	93	83	91	94	102	101	101	102	100	95	92	94.5
	MIN	61	64	67	71	69	66	69	70	71	69	68	68	67	66	67	69	69	68	63	62	64	64	65	67	72	73	72	72	67	65	65	67.4
SIERRA CITY	MAX	85	94	85	88	94	90	84	85	91	92	88	88	87	79	80	90	89	88	84	84	85	81	81	90	92	91	91	90	88	88	88	87.1
	MIN	47	46	48	55	54	54	52	50	56	54	50	48	46	44	44	52	54	50	49	46	53	48	52	57	56	54	54	56	51	47	45	50.7
SIERRA MADRE 1 N	MAX				105				96	91	85	100	93	92	94	96	91	83	86				88	90	92	87	85	89	92	98	99	101	92.4
	MIN								56	56	62	65	62	51	57	60	62	60	59				57	56	58	60	60	57	59	60	61	65	
SIERRAVILLE RS	MAX	81	78	79	83	90	83	78	80	85	89	82	83	81	75	76	86	84	83	79	80	82	77	80	85	89	86	84	86	85	83	83	82.4
	MIN	53	40	40	40	42	56	49	38	40	38	39	37	55	43	41	42	41	39	37	38	50	36	41	39	46	43	44	43	39	37	34	41.9
SODA SPRINGS	MAX	7	68	69	71	79	73	69	70	74	76	72	71	70	64	66	75	73	70	69	68	70	65	67	73	77	76	72	75	73	72	72	71.3
	MIN	45	40	38	44	42	43	39	38	41	41	36	37	43	38	33	35	38	39	38	36	42	33	40	42	42	40	43	42	40	41	43	39.7
SONOMA	MAX	79	87	96	101	97	98	89	98	100	92	92	87	81	82	95	99	93	86	79	82	78	79	93	91	85	88	91	86	89	88	90	89.4
	MIN	52	43	43	49	45	39	47	47	51	47	49	44	53	60	49	48	54	49	50	53	52	51	51	46	48	49	52	46	51	42	41	48.4
SONORA	MAX	[illegible]	89	94	98	102	100	98	95	99	100	97	98	95	91	90	98	99	97	90	89	91	86	86	92	98	98	95	101	100	97	96	95.1
	MIN	58	59	59	60	62	65	60	58	60	61	59	61	58	56	58	58	51	60	57	57	57	54	58	62	63	60	62	66	62	62	58	59.4
SO ENTRANCE YOSEMITE NP	MAX	78	81	85	89	89	83	83	89	89	88	87	85	80	82	84	85	85	84	77	80	78	75	81	87	87	82	84	86	86	87	85	83.9
	MIN	48	50	49	51	53	52	48	47	51	51	51	50	50	49	45	48	49	45	42	50	44	42	44	49	49	50	49	49	50	54	42	48.4
SQUAW VALLEY LODGE	MAX	76	76	79	85	80	69	75	81	83	79	78	76	71	72	81	81	78	75	76	76	72	73	78	84	83	80	80	78	79	79	78	77.8
	MIN	50	55	42	41	43	50	40	38	38	42	38	41	53	38	33	38	39	42	42	36	49	38	40	42	41	43	42	44	41	48	38	42.1
SQUIRREL INN 2	MAX	83	80	82	85	87	82	80	82	83	82	80	76	75	76	80	80	78	73	73	74	73	70	76	80	79	73	79	80	83	82	83	79.0
	MIN	57	61	60	56	60	60	55	54	56	63	64	62	58	60	59	65	62	57	61	59	53	54	52	52	64	55	59	62	66	66	65	59.3
STOCKTON CAA AP	MAX	84	91	96	102	101	102	96	99	101	93	98	94	89	86	95	98	97	84	85	86	87	86	93	96	95	92	95	93	95	92	92	93.3
	MIN	54	55	59	64	61	72	65	60	65	61	59	61	58	61	58	60	64	57	52	53	55	55	55	62	59	59	60	63	57	58	57	59.3
STOCKTON FIRE STA 4	MAX	80	84	90	95	101	100	101	94	98	101	91	97	93	88	85	95	98	96	83	85	85	85	85	92	96	95	91	94	91	93	91	92.0
	MIN	53	53	55	59	58	60	60	55	59	51	58	58	57	61	55	50	59	56	50	42	52	53	53	56	56	56	52	60	54	54	51	55.0
STOCKTON MOWRY BRIDGE	MAX	88	91	97	104	103	100	96	100	102	92	98	96	90	86	96	98	98	86	87	88	86	88	94	96	96	93	96	95	96	93	93	94.3
	MIN	54	52	56	59	57	68	62	56	58	58	58	61	57	60	55	56	62	54	52	53	54	54	54	56	58	55	57	58	55	55	55	56.7
STONY GORGE RESERVOIR	MAX	87	92	97	104	102	100	95	102	103	99	99	99	91	89	99	98	99	96	90	92	88	91	98	100	99	99	101	102	98	95	94	96.7
	MIN	57	56	59	60	59	67	58	60	63	57	60	60	65	63	58	61	68	61	55	57	57	55	58	61	63	64	62	62	59	57	56	59.9
STRAWBERRY VALLEY	MAX	78	87	89	92	89	85	84	90	91	86	84	80	78	78	87	89	88	81	80	82	80	80	88	90	89	89	88	91	87	86	85	85.5
	MIN	53	51	54	57	57	58	54	52	56	56	55	55	54	48	51	52	57	55	52	50	52	49	50	56	56	55	56	58	56	53	52	53.9
SUNLAND	MAX	99	99	110	108	103	96	101	99	100	91	105	95	96	98	100	98	88	82	88	88	85	87	94	97	90	88	95	102	106	106	108	96.8
	MIN	54	63	68	75	70	63	60	60	61	60	63	62	54	59	60	58	57	55	60	59	53	47	50	58	59	54	50	56	64	64	76	59.7
SUSANVILLE AP	MAX	86	85	93		90	85	87	91	91	89	89	83	80	81	89	91	84	84	84	87	80	85	90	92	92	89	91	90	88	90	87	87.4
	MIN	52	41	41	44	42	53	44	44	44	42	43	44	57	46	41	44	40	43	41	38	42	39	43	44	47	45	47	46	43	43	35	43.8
TABLE MTN	MAX	74	75	79	83	83	80	78	79	80	75	74	72	70	77	82																	
	MIN	55	51	58	60	63	64	53	58	62	60	57	55	53	56	57																	
TAHOE	MAX	75	73	75	76	80	78	70	73	77	79	76	76	74	69	71	76	77	76	74	74	74	71	69	73	79	77	77	72	76	76	78	74.9
	MIN	45	46	42	43	44	46	41	40	40	43	39	42	52	42	38	40	42	43	41	38	47	41	43	43	42	44	43	45	43	49	42	42.9
TEHACHAPI	MAX	87	91	86	97	90	83	86	88	90	89	88	92	85	88	83	89	92	90	89	90	90	90	93	89	93	90	91	94	92	88	87	89.4
	MIN	48	64	59	62	65	65	61	55	61	62	56	53	55	54	53	51	51	49	45	45	41	42	54	52	50	51	48	38	57	63	59	53.8
TEJON RANCHO	MAX	94	94	98	101	102	98	98	97	100	100	98	100	94	92	92	101	107	99	94	93	89	90	92	98	101	98	98	103	103	101	101	97.6
	MIN	59	65	66	69	71	72	67	66	71	69	66	67	64	60	61	69	71	63	69	59	54	58	60	68	70	68	64	66	67	68	62	65.5
THERMAL CAA AP	MAX	109	114	117	115	110	111	108	109	109	106	110	112	113	113	113	104	105	104	107	108	108	107	108	113	109	106	107	108	111	117	117	109.9
	MIN	71	86	89	79	80	79	82	77	82	83	78	79	77	80	83	81	82	75	72	69	74	64	75	77	74	75	74	78	78	87	86	78.3
THREE RIV EDISON PH 2	MAX	95	100	97	98	103	104	104	99	99	104	98	100	101	95	94	96	100	100	97	95	96	90	90	96	100	101	97	101	104	105	100	98.7
	MIN	60	65	62	63	64	65	65	63	64	66	64	67	62	60	63	64	65	62	60	60	57	57	59	62	65	64	64	69	64	72	65	63.3
TIGER CREEK PH	MAX	84	85	93	96	97	94	90	93	95	95	92	92	90	84	90	93	94	92	86	86	86	82	88	93	94	93	94	94	94	92	90	91.0
	MIN	64	54	53	57	57	58	54	55	53	56	53	56	53	52	51	54	57	56	53	52	53	52	53	56	57	57	57	60	56	54	47	54.8
TORRANCE	MAX	74	88	82	94	87	86	77	86	81	78	77	82	75	80	86	80	79	78	77	79	76	75	76	78	79	78	78	75	77	85	85	80.3
	MIN	59	64	59	66	62	65	64	62	63	63	66	63	61	58	61	63	64	62	61	62	62	60	59	59	63	64	63	61	61	62	62	62.1
TRACY CARBONA	MAX	85	86	93	98	103	103	101	95	102	102	96	98	96	94	88	97	98	98	88	88	89	87	90	94	97	97	93	98	95	97	94	94.8
	MIN	55	53	57	61	60	67	63	55	62	58	57	64	60	62	57	58	60	54	51	52	54	52	53	55	55	56	57	61	55	56	51	57.1
TRACY PUMPING PLANT	MAX	86	92	100	105	103	100	95	104	105	96	101	95	88	86	99	102	99	92	88	86	85	87	97	98	97	92	99	92	97		97	95.4
	MIN	58	55	65	64	67	74	56	58	70	62	64	67	59	63	61	62	66	59	56	57	57	57	57	63	59	58	57	54	60	62	58	60.8
TRONA	MAX	101	105	101	108	111	112	109	106	109	107	107	107	106	103	104	106	109	105	103	101	101	98	98	101	105	106	103	104	107	108	109	105.2
	MIN	66	76	73	70	75	80	79	72	75	81	76	73	72	66	70	75	73	68	68	64	65	62	65	67	70	69	66	74	73	66	74	71.1
TRUCKEE RS	MAX	78	76	77	80	87	82	74	77	83	85	82	82	77	72	75	85	82	82	76	77	79	74	77	82	74	80	80	84	81	85	79	79.5
	MIN	44	45	48	50	42	51	40	35	35	39	35	38	53	42	32	34	36	39	37	34	42	35	37	40	38	41	38	41	31	42		39.8
TULELAKE	MAX	81	82	82	91	90	85	85	86	88	87	85	83	83	79	82	81	78	83	84	85	86	84	84	88	87	85	87	87	83	85	82	84.5
	MIN	44	39	41	40	40	37	41	41	40	39	42	47	42	43	36	39	35	37	37	40	45	42	41	40	43	42	42	43	43	43	39	40.7
TURNTABLE CREEK	MAX	87	82	88		97	99	98	94	95	97	94	92	92	87	84	96	92	89	89	91	92	80	90	95	97	97	96	97	98	92	91	92.3
	MIN	62	61	65		66	65	65	65	71	65	64	65	64	63	63	68	66	67	60	62	62	61	63	66	67	71	68	69	64	62	61	64.7
TUSTIN IRVINE RANCH	MAX	87	91	97	101	97	84	88	87	85	82	88	83	86	90	90	87	81	80	81	84	82	82	85	83	82	80	83	84	89	91	95	86.6
	MIN	60	61	58	63	61	65	66	62	60	58	58	60	60	52	53	58	60	60	58	57	58	57	49	53	60	61	58	55	58	58	62	58.7
TWENTYNINE PALMS	MAX	105	106	109	111	113	108	105	103	102	104	100	105	104	105	106	106	100	101	103	103	100	101	100	105	106	103	102	103	103	108	110	104.5
	MIN	68	82	82	74	80	81	81	73	72	72	72	75	68	71	74	75	81	76	68	68	72	60	68	68	71	77	72	70	73	78	79	73.6

See reference notes following Station Index.

Station		1	2	3	4	5	6	7	8	9	10	11	12	13	14	15	16	17	18	19	20	21	22	23	24	25	26	27	28	29	30	31	Average
TWIN LAKES	MAX	69	72	69	78	72	70	67	72	73	71	69	68	67	65	72	[illegible]	71	68	[illegible]	67	67	[illegible]	72	75	72	71	70	71	[illegible]	69	64	69.9
	MIN	53	54	51	45	52	52	38	30	35	39	39	42	46	44	36	[illegible]	40	45	51	40		[illegible]	34	43	40	42	39	43	41	55	56	43.5
UKIAH	MAX	85	92	99	103	98	96	92	95	91	86	91	85	83	77	93	[illegible]	[illegible]	89	91	89	[illegible]	89	94	94	90	97	[illegible]	[illegible]	[illegible]	[illegible]	89	91.6
	MIN	53	52	53	57	54	52	56	57	57	52	55	50	59	50	53	55	57	53	51	52	53	[illegible]	54	55	57	57	58	55	55	49	52	54.0
U C L A	MAX	76	89	92	97	89	84	75	82	78	72	82	77	74	79	84	78	[illegible]	73	74	73	72	73	74	77	76	75	74	75	[illegible]	89	90	79.3
	MIN	57	64	63	64	68	62	61	63	60	59	57	62	57	60	64	61	62	62	59	60	59	[illegible]	59	60	62	62	60	59	60	63	59	60.9
UPLAND	MAX	95	102	102	107	100	97	96	97	95	96	100	98	93	96	97	[illegible]	[illegible]	78	86	90	88	88	87	[illegible]	95	[illegible]	[illegible]	95	100	100	100	94.4
	MIN	58	65	67	67	71	66	60	61	60	61	66	64	58	63	64	[illegible]	60	61	[illegible]	55	55	57	50	50	[illegible]	[illegible]	54	60	61	60	73	60.8
UPPER LAKE RS	MAX	86	90		98	97	94	93	95	90			90	74	82	92	96			95	90	91	88	89			97	98	99	93	88		91.7
	MIN	46	45		44	45	51	44	48	43			43	54	57	44	45			46	47	44	45	46			47	48	45	44	40		46.1
VACAVILLE	MAX	88	93	99	105	105	104	97	104	105	98	100	99	87	90	101	[illegible]	[illegible]	[illegible]	88	90	85	88	97	100	99	96	101	101	100	97	97	96.8
	MIN	55	53	55	62	58	70	61	55	61	56	58	56	62	59	55	58	67	58	54	53	56	52	51	57	56	56	56	51	56	55	53	56.9
VALYERMO RS	MAX	95	93	96	99	98	97	94	97	98	93	96	95	92	97	96	96	91	91	91	89	88	87	[illegible]	95	93	92	94	96	96	100	100	94.4
	MIN	52	50	55	53	57	62	56	54	58	61	58	60	50	48	50	52	53	49	44	51	50	45	48	51	57	49	52	62	60	64	60	54.1
VICTORVILLE PUMP PLANT	MAX	87	98	96	102	105	104	99	98	101	103	99	99	95	96	95	[illegible]	100	[illegible]	92	92	92	86	87	92	98	98	93	99	100	102	102	96.8
	MIN	57	70	62	61	62	72	70	60	64	65	63	65	44	54	54	58	65	65	58	69	62	56	52	55	57	67	57	69	62	66	63	61.4
VISALIA	MAX	96	96	99	100	103	105	105	101	100	102	101	100	102	96	94	95	101	102	97	94	93	92	93	95	99	102	97	101	102	103	101	98.9
	MIN	61	63	63	62	65	63	66	61	64	65	62	65	62	60	62	64	65	61	60	59	54	55	59	63	64	63	61	65	64	67	60	62.4
VOLTA PH	MAX	87	88	92	99	93	94	91	90	96	95	91	92	93	81	97	95	94	93	86	87	87	85	92	96	97	97	98	98	97	92	91	92.4
	MIN	54	55	61	67	63	62	57	64	65	58	59	60	60	63	58	65	68	58	53	56	58	58	58	60	63	63	65	64	61	56	56	60.3
WALNUT CREEK	MAX	70	75	86	96	100	96	97	89	99	99	81	92	88	78	80	94	97	92	74	75	75	75	75	91	86	86	83	93	84	89	89	56.6
	MIN	56	54	56	56	58	66	64	55	60	56	56	56	57	62	54	57	59	56	54	54	55	56	53	57	55	55	58	58	54	55	54	56.6
WALNUT GROVE	MAX	80	87	94	99	96	97	91	98	99	88	94	89	83	82	82	96	95	95	82	82	82	80	90	92	91	90	93	93	89	87	90	89.9
	MIN	53	52	56	59	60	68	62	56	60	58	59	59	57	62	60	54	63	57	53	54	55	54	53	57	55	56	57	59	53	55	52	57.0
WARNER SPRINGS	MAX	99	98	101	103	102	97	96	98	99	98	98	95	94	93	98	98	89	91	92	94	88	89	92	96	96	91	94	100	101	100	103	96.2
	MIN	48	50	62	57	54	67	61	50	56	62	58	58	47	51	47	53	64	46	38	44	48	34	38	45	45	52	50	54	62	57	57	52.3
WASCO	MAX	97	97	99	101	103	106	101	100	101	103	101	101	102	96	94	97	101	102	97	95	97	93	92	96	100	102	100	100	105	104	101	99.5
	MIN	61	68	67	66	68	68	68	63	66	68	66	67	67	64	64	66	67	64	61	67	59	59	62	65	65	67	62	68	67	71	64	65.4
WATSONVILLE WATERWORKS	MAX																											65	70	68	66	70	
	MIN													45	56	50	51	51	51	53	53	55	54	54	53	53	53	53	53	53	52	51	
WEAVERVILLE RS	MAX	88	85	89	92	100	95	91	92	92	92	91	91	90	72	84	89	91	91	89	90	90	87	91	93	95	93	95	95	96	93	91	90.7
	MIN	49	54	49	45	54	46	48	49	48	50	54	46	60	58	49	50	46	50	51	52	47	55	56	50	54	47	54	54	53	52	47	50.9
WEED 1 S	MAX	77	72	78	84	89	85	84	83	85	87	84	81	80	66	74	81	79	78	79	80	81	75	81	85	88	84	82	83	86	82	80	81.1
	MIN	43	42	41	42	49	41	42	41	41	44	43	45	44	55	36	38	35	34	41	47	49	46	43	42	44	40	38	44	45	43	40	42.5
WHEELER	MAX	66	68	66	65	71	70	70	70	69	69	73		78							58	57	59	69	67	70	72	78	65	64	70	68	68.0
	MIN	47	46	49	50	48	51	54	54	53	48	52									49	50	51	48	49	50	50	51	52	45	48	52	49.9
WILLIAMS	MAX	93	94	97	99	97	103	101	99	102	106	98	101	99	94	98	101	103	102	91													
	MIN	60	58	63	66	61	69	60	59	61	57	51	59	58	62	59	64	70	58	57													
WILLOWS	MAX	89	87	90	98	103	99	98	95	100	103	95	97	95	93	90	101	99	100	88	89	91	88	90	98	99	99	96	96	100	96	93	95.3
	MIN	58	54	60	65	63	66	60	62	66	59	64	62	60	63	60	64	67	60	54	58	57	56	57	60	58	65	63	62	60	64	65	61.0
WINTERS	MAX	80	90	94	98	104	103	101	95	103	104	95	100	96	88	90	100	102	100	84	89	92	86	91	97	100	100	97	100	101	99	96	96.0
	MIN	57	54	56	65	62	69	71	58	67	57	63	68	69	65	58	62	72	53	54	54	57	54	53	57	55	59	59	60	55	59	53	59.8
WOODFORDS	MAX	81	89	84	86	89	78	89	89	87	84	84	81	86	83	87	88	85	82	84	81	79	78	83	86	87	81	91	88	90	85	83	84.8
	MIN	54	56	52	52	52	54	52	51	50	44	46	54	58	51	44	50	49	49	48	47	52	45	46	50	49	49	47	52	49	57	50	50.3
WOODLAND 1 WNW	MAX	82	84	91	98	104	100	99	96	102	105	95	102	96	89	90	99	101	99	84	87	88	83	88	92	97	99	97	98	94	92	91	94.3
	MIN	55	49	53	60	56	68	57	53	65	55	56	56	57	60	55	57	72	54	50	51	55	51	52	56	56	55	56	58	54	52	50	55.9
YORBA LINDA	MAX	95	99	104	110	94	93	95	96	90	87	97	91	94	98	99	92	87	88	90	90	89	90	92	83	88	88	89	93	98	101	104	93.7
	MIN	52	64	55	60	57	63	60	55	62	59	59	60	60		54	59	58	60	58	56	58	55	51	54	63	61	55	55	55	59	60	57.9
YOSEMITE NP	MAX	89	88	89	91	92	83	88	93	91	90	92	90	83	84	88	88	91	87	84	86	81	81	83	91	93	89	92	92	91	92	90	88.5
	MIN	51	53	55	55	58	56	56	54	59	59	56	52	55	53	55	53	56	57	50	51	47	48	47	52	59	56	56	60	54	57	57	54.4
YREKA	MAX	90	80	85	89	95	94	89	87	89	90	90	88	92	77	80	85	80	84	86	88	90	84	87	89	94	89	85	89	93	89	87	87.5
	MIN	56	51	50	50	57	50	51	52	50	52	52	52	58	53	53	43	43	48	50	52	52	55	51	52	55	50	48	52	53	51	56	51.5

See reference notes following Station Index.

Station		1	2	3	4	5	6	7	8	9	10	11	12	13	14	15	16	17	18	19	20	21	22	23	24	25	26	27	28	29	30	31	Total or Avg.
ANTIOCH PUMPING PLANT	EVAP	.34	.32	.29	.42	.50	.50	.46	.46	.49	.60	.53	.47	.52	.45	.40	.41	.41	.45	.36	.34	.36	.32	.35	.30	.35	.40	.36	.36	.40	.40	.39	12.71
	WIND	-	-	-	-	-	-	-	-	-	-	-	-	-	-	-	-	-	-	-	-	-	-	-	-	-	-	-	-	-	-	-	-
AVENAL 9 SSE	EVAP	.60	.75	.45	.60	.45	.75	.55	.60	.60	.60	.60	.64	.75	.60	.34	.45	.75	.90	.75	.52	.60	.75	.45	.45	.60	.60	.86	.57	.60	.75	.60	19.08
	WIND	-	-	-	-	-	-	-	-	-	-	-	-	-	-	-	-	-	-	-	-	-	-	-	-	-	-	-	-	-	-	-	-
BACKUS RANCH	EVAP	.59	.44	.78	.76	.90	.79	.68	.56	.71	.68	.64	.58	.51	.50	.55	.70	.47	.51	.61	.42	.54	.43	.64	.51	.60	.54	.40	.63	.35	.56	.65	18.23
	WIND	98	35	156	128	188	164	99	98	136	123	82	69	55	63	113	113	43	45	49	26	56	53	122	115	46	61	9	25	37	60	108	2575
	MAX	87	96	91	98	89	85	93	96	95	90	92	93	90	88	94	91	90	90	87	86	84	84	92	95	89	88	92	86	93	96	95	90.8
	MIN	54	64	62	61	62	62	61	60	62	64	62	63	58	59	59	61	57	55	55	54	54	52	56	58	61	58	56	62	62	64	63	59.4
BOCA	EVAP	.33	.32	.36	.33	.36	.39	.16	.32	.35	.35	.40	.36	.32	.35	.33	.33	.36	.33	.36	.32	.33	.33	.21	.25	.34	.31	.26	.33	.31	.38	.37	10.15
	WIND	55	44	54	44	28	50	40	32	21	32	52	38	49	66	47	30	37	36	51	35	41	33	30	9	28	43	17	31	38	45	55	1211
BURLINGAME	EVAP	.30	.28	.25	.30	.30	.37	.37	.30	.42	.44	.25	.38	.25	.30	.34	.34	.37	.39	.25	.30	.30	.30	.15	.30	.39	.27	.22	.24	.26	.27	.30	9.50
	WIND	76	84	93	103	118	129	118	91	135	168	141	140	124	109	111	120	89	112	76	68	61	82	80	111	69	86	67	114	98	95	112	3180
	MAX	82	82	84	85	85	84	84	83	82	80	82	82	83	83	86	85	86	86	86	86	84	81	80	81	83	85	80	83	83	79	80	83.1
	MIN	56	54	53	55	54	57	57	54	55	54	56	54	56	54	56	54	54	54	54	59	57	57	56	54	54	56	57	54	57	52	53	55.1
CACHUMA DAM	EVAP	.31	.36	.32	.36	.50	.43	.30	.44	.35	.39	.35	.46	.38	.36	.35	.37	.35	.31	.32	.31	.27	.31	.32	.31	.33	.31	.27	.31	.33	.36	.42	10.85
	WIND	30	38	33	39	54	39	32	55	35	33	36	35	42	51	39	41	38	37	33	33	39	38	47	38	32	39	32	42	34	39	53	1206
CAMP PARDEE	EVAP	.32	.32	.35	.42	.45	.48	.35	.45	.42	.45	.42	.42	.38	.42	.35	.38	.42	.42	.35	.29	.35	.29	.29	.32	.35	.35	.35	.38	.32	.41	.35	11.63
	WIND	39	29	26	22	25	37	39	33	28	34	28	21	29	27	23	30	23	33	31	29	40	35	34	30	25	31	29	28	30	30	21	919
CHICO EXP STA	EVAP	.39	.32	.37	-	-	*	*	1.17	.38	.42	.38	.43	*	*	1.12	.37	.36	.41	.32	*	*	.93	.29	.34	.39	.46	-	-	-	.44	.38	B11.53
	WIND	87	40	32	*	55	*	*	98	15	31	18	53	*	*	192	12	30	45	34	*	*	86	21	18	16	22	*	*	91	45	28	1069
CHULA VISTA	EVAP	.30	.25	.27	*	.56	*	*	.78	.25	.26	.25	.24	*	*	.74	.25	.23	.24	.29	*	*	.90	.31	.27	.27	.18	*	*	.79	.28	.28	8.19
	WIND	132	132	98	*	165	*	*	315	81	91	75	80	*	*	284	84	92	82	81	*	*	320	105	137	86	74	*	*	306	111	101	3032
	MAX	84	85	88	-	92	-	-	88	89	85	87	88	-	-	88	90	86	86	87	-	-	87	85	85	88	80	-	-	87	87	89	86.9
	MIN	61	62	64	-	63	-	-	64	63	63	63	64	-	-	62	63	63	63	63	-	-	63	60	61	65	64	-	-	64	64	65	63.0
DAVIS AGR COLLEGE	EVAP	.40	.35	.35	.30	.44	.49	.40	.39	.35	.50	.37	.41	.45	.35	.38	.41	.42	.46	.40	.32	.35	.34	.31	.36	.35	.35	.34	.34	.42	.39	.39	11.88
	WIND	125	70	45	22	43	42	32	35	20	48	37	30	60	52	47	50	53	87	43	102	63	75	53	36	33	38	36	18	71	63	63	1592
DUTTONS LANDING	EVAP	⌀.27	.15	.34	*	.73	*	*	1.02	.34	.50	.32	.46	*	*	1.13	.44	.32	.34	.30	*	*	.69	.21	.24	.32	.30	*	*	.85	.25	.28	9.80
	WIND	⌀179	109	83	*	197	*	*	372	78	150	130	123	*	*	482	117	84	172	183	*	*	490	122	116	152	184	*	*	441	121	141	4226
	MAX	78	80	83	-	89	-	-	87	89	88	83	88	-	-	87	88	87	83	78	-	-	76	77	82	82	81	-	-	85	80	80	83.1
	MIN	56	56	54	-	55	-	-	54	57	55	56	55	-	-	55	57	60	56	55	-	-	54	55	55	55	54	-	-	54	53	54	55.2
FALL RIVER MILLS INTAKE	EVAP	⌀.46	.40	.40	*	.90	.50	*	.90	.50	.35	.50	.53	.37	*	.82	.43	.40	.40	.45	.37	*	.68	.48	.39	.57	.38	.43	*	.93	.47	.99	14.00
	WIND	⌀110	100	100	*	130	100	*	180	100	50	90	110	90	*	280	80	80	60	110	80	*	120	49	51	73	86	74	*	169	111	105	2688
FOLSOM DAM	EVAP	.35	.36	.34	.52	.45	.60	.37	.47	.43	.55	.42	.40	.41	.35	.37	.40	.45	.45	.37	.36	.36	.30	.35	.37	.45	.40	.45	.30	.37	.45	.35	12.57
	WIND	63	56	36	63	45	73	56	47	51	64	58	39	78	73	52	42	56	71	67	55	68	56	53	39	40	51	45	37	60	56	60	1710
FRIANT GOVT CAMP	EVAP	.50	.44	.47	.62	.58	.63	.66	.65	.64	.65	.66	.56	.68	.56	.57	.53	.60	.57	.56	.45	.42	.49	.49	.52	.52	.62	.50	.53	.57	.55	.67	17.46
	WIND	60	46	50	70	55	60	99	68	69	70	75	58	79	67	78	54	49	60	65	50	46	62	58	64	47	63	54	47	60	50	65	1898
	MAX	92	91	92	95	95	89	92	91	94	92	95	93	89	89	93	93	94	91	89	88	89	88	89	94	93	92	94	93	94	93	90	91.8
	MIN	64	64	64	64	59	65	65	61	61	64	63	62	58	60	62	63	62	66	63	58	58	60	59	62	64	64	64	65	66	66	62	62.5
HAMILTON AFB 1 E	EVAP	.24	.27	.30	.34	.40	.36	.38	.36	.34	.50	.45	.45	.41	.45	.41	.45	.37	.45	.33	.30	.41	.30	.30	.30	.42	.40	.28	.27	.30	.38	.40	11.32
	WIND	82	83	41	53	108	77	72	70	70	157	120	104	103	163	123	93	84	107	88	70	85	86	97	50	106	115	74	75	82	98	72	2808
	MAX	83	86	82	88	90	89	88	91	86	95	85	86	86	86	90	90	90	88	81	83	84	81	82	82	85	84	86	87	85	84	86	86.1
	MIN	57	56	60	55	55	59	58	55	60	53	57	54	57	62	56	55	59	58	56	57	57	56	55	50	55	54	55	55	57	51	54	56.1
HETCH HETCHY	EVAP	.30	.28	.32	.30	.30	.36	.18	.26	.30	.34	.30	.34	.30	.30	.27	.30	.30	.30	.30	.29	.27	.27	.25	.26	.28	.35	.30	.29	.29	.33	.30	9.13
	WIND	-	-	-	-	-	-	-	-	-	-	-	-	-	-	-	-	-	-	-	-	-	-	-	-	-	-	-	-	-	-	-	-
JOICE ISLAND	EVAP	*	.65	*	*	*	*	*	2.17	*	*	*	1.83	*	*	*	*	*	*	*	*	*	*	3.67	*	.71	*	*	*	1.30	*	⌀.60	10.93
	WIND	*	68	*	*	*	*	*	130	*	*	*	500	*	*	*	*	*	*	*	*	*	*	1320	*	245	*	*	*	555	*	⌀207	3025
KETTLEMAN CITY 1 SSW	EVAP	.60	.57	.51	.60	.60	.78	.62	.60	.60	.69	.67	.60	.68	.54	.45	.52	.60	.68	.60	.48	.60	.47	.45	.45	.49	.60	.60	.46	.60	.60	.60	17.91
	WIND	93	88	69	77	69	93	75	70	68	93	84	75	74	91	79	68	60	92	83	60	70	95	69	56	65	76	83	52	57	73	67	2324
LAKESHORE	EVAP	.26	.34	.26	.32	.35	.31	.30	.32	.28	.39	.26	.36	.12	.29	.31	.33	.32	.26	.28	.24	.13	.28	.32	.33	.32	.33	.37	.32	.30	.33	.29	9.22
	WIND	22	2	4	4	14	8	10	6	7	19	10	14	6	20	9	11	12	14	8	9	2	15	5	5	8	13	14	15	13	12	14	325
LAKE SPAULDING DAM	EVAP	.36	.40	.42	.42	.45	.42	.37	.43	.43	.47	.44	.41	.40	.34	.39	.45	.41	.45	.39	.40	.38	.32	.35	.41	.44	.43	.41	.44	.41	.47	.46	12.77
	WIND	-	-	-	-	-	-	-	-	-	-	-	-	-	-	-	-	-	-	-	-	-	-	-	-	-	-	-	-	-	-	-	-
LODI	EVAP	.24	.34	.40	.38	.48	.41	.52	.37	.50	.48	.36	.50	.36	.36	.35	.38	.41	.37	.28	.37	.29	.31	.33	.34	.39	.33	.32	.39	.35	.41	.34	11.66
	WIND	67	60	42	40	58	52	71	55	70	79	59	80	93	91	62	46	49	77	56	70	77	71	69	44	52	61	54	67	60	53	46	1931
MANDEVILLE ISLAND	EVAP	.38	.30	.40	.40	.58	.38	.55	.45	.69	.41	.54	.56	.45	.40	.35	.45	.53	.49	.27	.35	.51	.20	.34	.39	.38	.35	.45	.49	.21	.49	.38	13.12
	WIND	310	154	176	122	217	133	187	144	286	154	252	223	225	301	151	129	179	379	180	267	307	223	206	128	143	111	244	277	135	215	128	6286
	MAX	82	86	91	94	89	90	90	94	89	83	89	83	83	84	91	94	91	82	85	81	84	82	87	89	88	89	87	83	68	85	85	86.4
	MIN	56	55	58	60	56	65	61	60	63	58	61	59	57	61	58	60	63	58	55	58	56	56	56	60	59	59	60	61	58	57	56	58.7
NACIMIENTO DAM	EVAP	.71	.39	.32	.72	.53	.46	.51	.42	.53	.57	.44	.49	.48	.52	.44	.62	.51	.43	.43	.38	.38	.35	.41	.43	.40	.42	.44	.45	.41	.44	.48	14.51
	WIND	-	-	-	-	-	-	-	-	-	-	-	-	-	-	-	-	-	-	-	-	-	-	-	-	-	-	-	-	-	-	-	-
NEWARK	EVAP	⌀.30	.28	.28	*	.73	*	*	.98	.31	.27	.25	.25	*	*	1.00	.34	.30	.33	.28	*	*	.87	.31	.23	.27	.26	*	*	.77	.25	.27	9.13
	WIND	⌀74	76	56	*	108	*	*	180	66	70	106	71	*	*	251	83	50	90	110	*	*	217	67	50	92	62	*	*	189	50	73	2191
OAKDALE WOODWARD DAM	EVAP	.39	.38	.42	.61	.45	.65	.32	.42	.28	.69	.38	.64	.45	.36	.54	.50	.39	.57	.38	.40	.54	.33	.37	.39	.46	.46	.49	.49	.49	.48	.50	14.22
	WIND	160	102	89	91	73	59	40	76	105	89	83	76	92	139	119	86	56	115	138	122	143	100	114	82	28	159	67	96	108	65	90	2962
PLACERVILLE IFG	EVAP	⌀.31	.25	.30	*	.77	*	*	1.09	.45	.37	.42	.33	*	*	.98	.33	.39	.33	.30	*	*	.86	.29	.30	.36	.32	*	*	1.05	.34	.32	10.46
	WIND	-	-	-	-	-	-	-	-	-	-	-	-	-	-	-	-	-	-	-	-	-	-	-	-	-	-	-	-	-	-	-	-
RICHMOND FIELD STA	EVAP	.15	*	*	*	1.00	*	*	.80	*	.56	-	*	.84	*	*	.97	.34	*	*	*	.53	.61	.19	.26	.24	.28	*	*	.69	.32	⌀.27	B 8.32
	WIND	229	*	*	*	540	*	*	476	*	288	153	*	236	*	*	382	162	*	*	*	831	66	146	190	183	202	*	*	487	180	⌀89	4840
	MAX	81	-	-	-	88	-	-	86	-	87	86	-	82	-	-	88	82	-	-	-	77	79	79	79	78	80	-	-	83	78	-	-
	MIN	54	-	-	-	54	-	-	53	-	54	58	-	55	-	-	54	55	-	-	-	54	56	56	55	54	53	-	-	54	54	-	-
RIVERSIDE CITRUS EXP STA	EVAP	-	.38	.27	.52	.32	.37	.26	.37	.48	.23	.26	.34	.35	.35	.29	.36	.36	.25	.27	.26	.31	.28	.39	.30	.32	.27	.24	.26	.30	.38	.36	B10.02
	WIND	-	-	-	-	-	-	-	-	-	-	-	-	-	-	-	-	-	-	-	-	-	-	-	-	-	-	-	-	-	-	-	-
SALT SPRINGS PH	EVAP	.14	.12	.28	.37	.37	.29	.25	.31	.45	.34	.40	.31	.31	.29	.35	.36	.37	.36	.28	.32	.31	.29	.30	.30	.36	.41	.35	.38	.35	.32	.34	9.98
	WIND	-	-	-	-	-	-	-	-	-	-	-	-	-	-	-	-	-	-	-	-	-	-	-	-	-	-	-	-	-	-	-	-
SHASTA DAM	EVAP	.43	.33	.38	.42	.44	.43	.41	.41	.46	.43	.44	.36	.42	.19	.36	.44	.50	.45	.34	.35	.32	.26	.35	.40	.41	.48	.46	.44	.42	.36	.37	12.26
	WIND	49	40	51	64	61	50	48	61	65	54	60	47	50	38	73	80	113	86	53	54	59	33	57	60	58	70	90	82	50	55	36	1847
STOCKTON MOWRY BRIDGE	EVAP	.30	.39	.38	.40	.45	.45	.53	.45	.45	.60	.45	.45	.45	.45	.30	.45	.40	.38	.30	.35	.30	.38	.30	.40	.41	.38	.32	.41	.38	.45	.41	12.52
	WIND	25	75	50	35	40	55	70	55	50	115	25	95	100	85	60	45	55	55	60	45	65	50	45	60	65	25	85	45	40	65	65	1805
	MAX	93	91	96	100	98	97	95	96	96	91	96	93	92	95	95	96	95	93	92	92	93	93	93	96	95	94	96	95	96	93	94	94.5
	MIN	61	55	58	63	63	67	61	58	63	58	58	60	55	61	59	61	63	59	56	54	58	59	58	59	59	58	62	63	60	57	55	59.4
TAHOE	EVAP	.22	.21	.22	.20	.19	.22	.17	.18	.18	.19	.21	.20	.20	.18	.19	.19	.19	.19	.21	.19	.19	.18	.16	.17	.19	.18	.17	.18	.15	.20	.23	5.93
	WIND	5	10	10	5	1	5	4	5	5	5	5	5	9	10	6	4	5	5	4	5	3	3	2	2	3	3	7	2	7	1	5	151

See reference notes following Station Index.

Station		1	2	3	4	5	6	7	8	9	10	11	12	13	14	15	16	17	18	19	20	21	22	23	24	25	26	27	28	29	30	31	Total or Avg.
RACY PUMPING PLANT	EVAP	.45	.53	.53	.65	.85	.81	.86	.57	.71	.72	.64	.99	.60	.49	.52	.58	.63	.71	.56	.53	.45	.50	.38	.70	.66	.57	.45	.70	.59	.74	.70	19.37
	WIND	175	199	119	93	196	156	239	138	155	277	236	267	241	216	152	120	114	262	186	188	197	213	162	200	234	223	127	287	149	257	210	5988
ULELAKE	EVAP	.47	.26	.34	.33	.45	.27	.30	.40	.35	.39	.32	.39	.30	.29	.34	.31	.35	.27	.30	.24	.29	.30	.37	.28	.30	.35	.29	.42	.36	.37	.31	10.31
	WIND	-	-	-	-	-	-	-	-	-	-	-	-	-	-	-	-	-	-	-	-	-	-	-	-	-	-	-	-	-	-	-	-
ULELAKE 5 WSW	EVAP	.35	.36	.35	.36	.36	.35	.36	.36	.36	.47	.34	.42	.26	.31	.33	.26	.30	.35	.33	.35	.29	.31	.12	.38	.37	.44	.30	.45	.56	.38	.37	10.90
	WIND	-	-	-	-	-	-	-	-	-	-	-	-	-	-	-	-	-	-	-	-	-	-	-	-	-	-	-	-	-	-	-	-
URNTABLE CREEK	EVAP	.49	.31	.32	*	.61	.07	.43	.43	.45	.29	.44	.24	.15	.10	.46	.41	.37	.45	.21	.35	.40	.09	.30	.32	.33	.42	.42	.21	.50	.34	.35	10.26
	WIND	44	66	42	*	145	15	78	67	48	62	38	52	50	53	75	76	128	106	41	44	50	43	61	47	50	108	84	49	67	47	58	1894
ALNUT GROVE	EVAP	.30	.30	.30	.30	.50	.32	.60	.30	.45	.45	.40	.45	.35	.45	.30	.30	.38	.35	.30	.32	.30	.30	.30	.30	.30	.37	.32	.30	.45	.30	.30	10.96
	WIND	97	61	39	37	51	45	75	20	58	89	60	64	104	89	30	37	51	121	76	88	105	92	60	44	54	63	53	69	71	57	43	2003

MAXIMUM AND MINIMUM IN TABLE 6 REFER TO EXTREMES OF TEMPERATURE OF WATER IN PAN AS RECORDED DURING THE 24 HOURS ENDING AT TIME OF OBSERVATION.
ø PRORATED TO PRESERVE MONTHLY TOTAL.

DAILY SOIL TEMPERATURES

Depth in Soil		1	2	3	4	5	6	7	8	9	10	11	12	13	14	15	16	17	18	19	20	21	22	23	24	25	26	27	28	29	30	31	Avg.
DAVIS AGRICULTURAL COLLEGE																																	
Inches (a)	MAX	99	101	100	101	105	104	104	103	105	106	102	105	101	99	101	104	105	103	97	99	99	96	96	97	100	100	99	100	99	98	97	100.8
	MIN	78	77	75	78	77	82	78	77	81	77	78	78	77	79	78	79	8	78	76	76	76	75	76	78	77	78	78	79	78	77	76	77.7
RIVERSIDE CITRUS EXPERIMENT STATION																																	
STATION 1																																	
Inches (b)	MAX	88	88	91	93	93	91	93	92	92	90	91	91	92	93	91	91	90	87	87	88	88	87	87	88	87	86	87	88	90	91	92	89.8
	MIN	84	86	86	88	90	90	89	87	89	89	88	88	88	88	88	90	86	86	85	85	86	85	85	85	86	85	84	85	86	88	90	86.9
STATION 2																																	
Inches (c)	MAX	68	67	68	69	70	70	71	72	72	72	72	73	73	73	73	70	68	68	68	69	69	69	67	68	68	69	68	69	71	71	72	69.9
	MIN	67	67	67	68	69	70	70	71	71	72	72	72	73	73	70	68	67	67	68	68	69	67	67	67	68	68	68	68	70	71	71	69.2
SAN DIMAS TANBARK FLAT																																	
					7:48A					10:44A							1:48P							8:04A							9:42A		
5 Inches (d)		-	-	-	68	-	-	-	-	76	-	-	-	-	-	-	85	-	-	-	-	-	-	64	-	-	-	-	-	-	77	-	-
5 Inches		-	-	-	68	-	-	-	-	72	-	-	-	-	-	-	76	-	-	-	-	-	-	67	-	-	-	-	-	-	74	-	-
9 Inches		-	-	-	70	-	-	-	-	71	-	-	-	-	-	-	73	-	-	-	-	-	-	70	-	-	-	-	-	-	74	-	-
5 Inches		-	-	-	70	-	-	-	-	71	-	-	-	-	-	-	72	-	-	-	-	-	-	72	-	-	-	-	-	-	73	-	-
1 Inches		-	-	-	68	-	-	-	-	69	-	-	-	-	-	-	71	-	-	-	-	-	-	71	-	-	-	-	-	-	71	-	70.0
0 Inches		-	-	-	66	-	-	-	-	67	-	-	-	-	-	-	67	-	-	-	-	-	-	63	-	-	-	-	-	-	69	-	66.4
6 Inches		-	-	-	62	-	-	-	-	61	-	-	-	-	-	-	63	-	-	-	-	-	-	64	-	-	-	-	-	-	64	-	62.8
2 Inches		-	-	-	58	-	-	-	-	60	-	-	-	-	-	-	60	-	-	-	-	-	-	61	-	-	-	-	-	-	61	-	60.0
8 Inches		-	-	-	57	-	-	-	-	58	-	-	-	-	-	-	59	-	-	-	-	-	-	60	-	-	-	-	-	-	59	-	58.6

) SANDY LOAM -- UNDER BARE GROUND SURFACE. (b) RAMONA SANDY LOAM -- BARE GROUND, EXPOSED TO THE SUN. (c) RAMONA SANDY LOAM -- UNDER THE EAST SKIRT OF A LENCIA ORANGE TREE, SHADED AND UNDER REGULARLY IRRIGATED SOIL. IRRIGATION WATER ON 18-INCH DEPTH AT 8:00 A.M. JULY 15 TO 8:00 A.M. JULY 17. (d) SANDY LOAM-- DER GRASS.
XIMUM AND MINIMUM FROM CONTINUOUS RECORD.

See reference notes following Station Index.

SUPPLEMENTAL DATA

Station	Wind direction		Wind speed m. p. h.				Relative humidity averages - percent				Number of days with precipitation								
	Prevailing	Percent of time from prevailing	Average	Fastest mile	Direction of fastest mile	Date of fastest mile	4:00A PST	10:00A PST	4:00P PST	10:00P PST	Trace	.01–.09	.10–.49	.50–.99	1.00–1.99	2.00 and over	Total	Percent of possible sunshine	Average sky cover sunrise to sunset
BAKERSFIELD WB AIRPORT	NW	16	6.1	++20	NW	17	51	33	20	33	1	0	0	0	0	0	1	-	0.7
BISHOP WB AIRPORT	-	-	-	-	-	-	-	16	10	-	1	1	0	0	0	0	2	-	1.5
BLUE CANYON WB AIRPORT	-	-	-	-	-	-	-	36	32	-	1	0	0	0	0	0	1	-	1.1
BURBANK WB AIRPORT	S	25	5.0	++16	ESE	2	77	48	39	73	2	0	0	0	0	0	2	-	1.8
EUREKA WB CITY	-	-	6.8	29	NW	16	-	-	-	-	1	4	1	0	0	0	6	57	5.8
FRESNO WB AIRPORT	NW	23	6.6	21	N	6	58	38	18	38	2	0	0	0	0	0	2	98	0.7
LOS ANGELES WB AIRPORT	WSW	26	7.8	++22	[illegible]	19	84	61	62	79	1	1	0	0	0	0	[illegible]	-	3.0
LOS ANGELES WB CITY	-	-	5.6	19	S	2	81	51	49	76	2	0	0	0	0	0	2	87	2.1
MOUNT SHASTA WB CITY	-	-	-	-	-	-	68	44	30	-	1	1	0	0	0	0	2	-	1.6
OAKLAND WB AIRPORT	WNW	31	8.7	++22	WNW	14	86	67	55	80	3	0	0	0	0	0	3	-	2.4
RED BLUFF WB AIRPORT	SSE	20	8.5	27	SE	13	43	29	16	28	1	0	0	0	0	0	1	97	1.0
SACRAMENTO WB AIRPORT	SSW	27	11.3	29	S	18	73	51	29	58	1	0	0	0	0	0	1	99	0.6
SANDBERG WB	-	-	13.5	++30	NNW	6	-	20	21	-	1	0	0	0	0	0	1	-	1.1
SAN DIEGO WB AIRPORT	SSW	15	7.2	16	SW	2+	87	69	61	82	1	0	0	0	0	0	1	73	3.6
SAN FRANCISCO WB AIRPORT	NW	36	8.7	35	WNW	9+	85	60	52	78	4	0	0	0	0	0	4	-	1.5
SAN FRANCISCO FED OFFICE BLDG	-	-	10.5	26	W	4+	-	83†	-	-	4	1	0	0	0	0	5	79	3.8
SAN JOSE	NW	53	6.8	27	SW	18	-	-	52	-	1	0	0	0	0	0	1	89	1.1
SANTA MARIA WB AIRPORT	WNW	38	6.8	++21	WNW	7	90	60	61	88	4	1	0	0	0	0	5	-	2.5
† 8:00 A.M.																			

++ FASTEST OBSERVED ONE MINUTE WIND SPEED. THIS STATION IS NOT EQUIPPED WITH AUTOMATIC RECORDING WIND INSTRUMENTS.

See reference notes following Station Index.

Additional information regarding the climate of California may be obtained by writing to the Weather Bureau State Climatologist, 557 Federal Office Building, 50 Fulton Street, San Francisco 2, California, or to any Weather Bureau Office near you.

Figures and letters following the station name, such as 12 SSW, indicate distance in miles and direction from the post office.

Delayed data and corrections will be carried only in the June and December issues of this bulletin.

Monthly and seasonal snowfall and heating degree days for the preceding 12 months will be carried in the June issue of this bulletin.

Stations appearing in the Index, but for which data are not listed in the tables, are either missing or received too late to be included in this issue.

Divisions, as used in Table 2 became effective with data for January 1941.

Unless otherwise indicated, dimensional units used in this bulletin are: Temperature in °F., precipitation and evaporation in inches, and wind movement in miles. Monthly degree day totals are the sums of the negative departures of average daily temperatures from 65°F.

Evaporation is measured in the standard Weather Bureau type pan of 4-foot diameter unless otherwise shown by footnote following Table 6.

Long-term means from which departures are computed are based on 10 years or more of record ending generally with data for 1950.

Long-term means for full-time stations (those shown in the Station Index as "U. S. Weather Bureau") are based on the period 1921 - 1950, adjusted to represent observations taken at the present location.

Water equivalent values published in Table 7 are the water equivalent of snow, sleet, or ice on the ground. Samples for obtaining measurements are taken from different points for successive observations; consequently occasional drifting and other causes of local variability in the snow pack result in apparent inconsistencies in the record.

Entries of snowfall in Tables 2 and 7, and in the Seasonal Snowfall table, include snow and sleet. Entries of snow on ground include snow, sleet, and ice.

Data in Tables 3, 5, 6, and snowfall in Table 7, when published, are for the 24 hours ending at time of observation. The Station Index lists observation times in local standard time. During the summer months some observers take the observations on daylight saving time.

Snow on ground in Table 7 is at observation time for all except Weather Bureau and C.A.A. Stations. For these stations snow on ground values are at 4:30 a.m. PST, except for Bishop WB AP, Blue Canyon WB AP, and Sandberg WB which are taken at 6:00 a.m. PST.

- No record in Tables 3, 6, 7, and the Station Index. No record in Tables 2 and 5 is indicated by no entry. Consult the annual issue of this publication for interpolated monthly precipitation totals.

+ And also on a later date or dates.

* Amount included in following measurement, time distribution unknown.

Thermometers are generally exposed in a shelter located a few feet above sod-covered ground; however, the reference indicates that the thermometers are exposed in a shelter located on the roof of a building.

/ Gage is equipped with a windshield.

M Data based on an observational day ending before noon.

R This entry in time of observation column in Station Index means after rain.

B Adjusted to a full month.

C In the "Refer to Tables" column in the Station Index the letter "C" indicates recorder stations. These stations are processed for special purposes and are published later in "Hourly Precipitation Data".

D Water equivalent of snowfall wholly or partly estimated, using a ratio of 1 inch water equivalent to every 10 inches of new snowfall.

G In the "Refer to Tables" column in the Station Index the letter "G" indicates Daily Soil Temperatures are published.

M One or more days of record missing; if average value is entered, less than 10 days' record is missing. See Table 5 for detailed daily record. Degree Day data, if carried for this station, have been adjusted to represent the value for the full month.

R Amounts from recording gage. (These amounts are essentially accurate but may vary slightly from the amounts to be published later in "Hourly Precipitation Data".)

S Storage precipitation station. Precipitation measurements, made at irregular intervals, will be published in the July or August or delayed data December issue of this publication.

S This entry in time of observation column in Station Index means observation made near sunset.

T Trace, an amount too small to measure.

V Includes total for previous month.

R This entry in time of observation column in Station Index means variable.

Subscription Price: 20 cents per copy, monthly and annual; $2.50 per year. (Yearly subscription includes the Annual Summary.) Checks and money orders should be made payable to the Superintendent of Documents. Remittances and correspondence regarding subscriptions should be sent to the Superintendent of Documents, Government Printing Office, Washington 25, D. C.

CALIFORNIA
PLATE 1
STATUTE MILES
10 0 10 20 30
LAKEPORT AREA
SAN FRANCISCO AREA
STATUTE MILES
5 0 5 10 15
NORTH COAST DRAINAGE
CENTRAL COAST DRAINAGE
SACRAMENTO DRAINAGE
NORTH EAST INTERIOR BASINS
SAN JOAQUIN DRAINAGE
SOUTH EAST DESERT BASINS
See San Francisco Area Map
See Lakeport Area Map
STATION LEGEND
Precipitation only
Precipitation, storage not shown on this map
Precipitation and Temperature
Precipitation, Temperature and Evaporation
Type of gage ○ Non-recording:
● Recording: ◐ Both types.
Double circle combinations: Complete Meteorological.
DOUBLE CIRCLE COMBINATIONS INDICATE THE AVAILABILITY OF MORE DETAILED METEOROLOGICAL DATA.
All stations in California use 120th meridian time

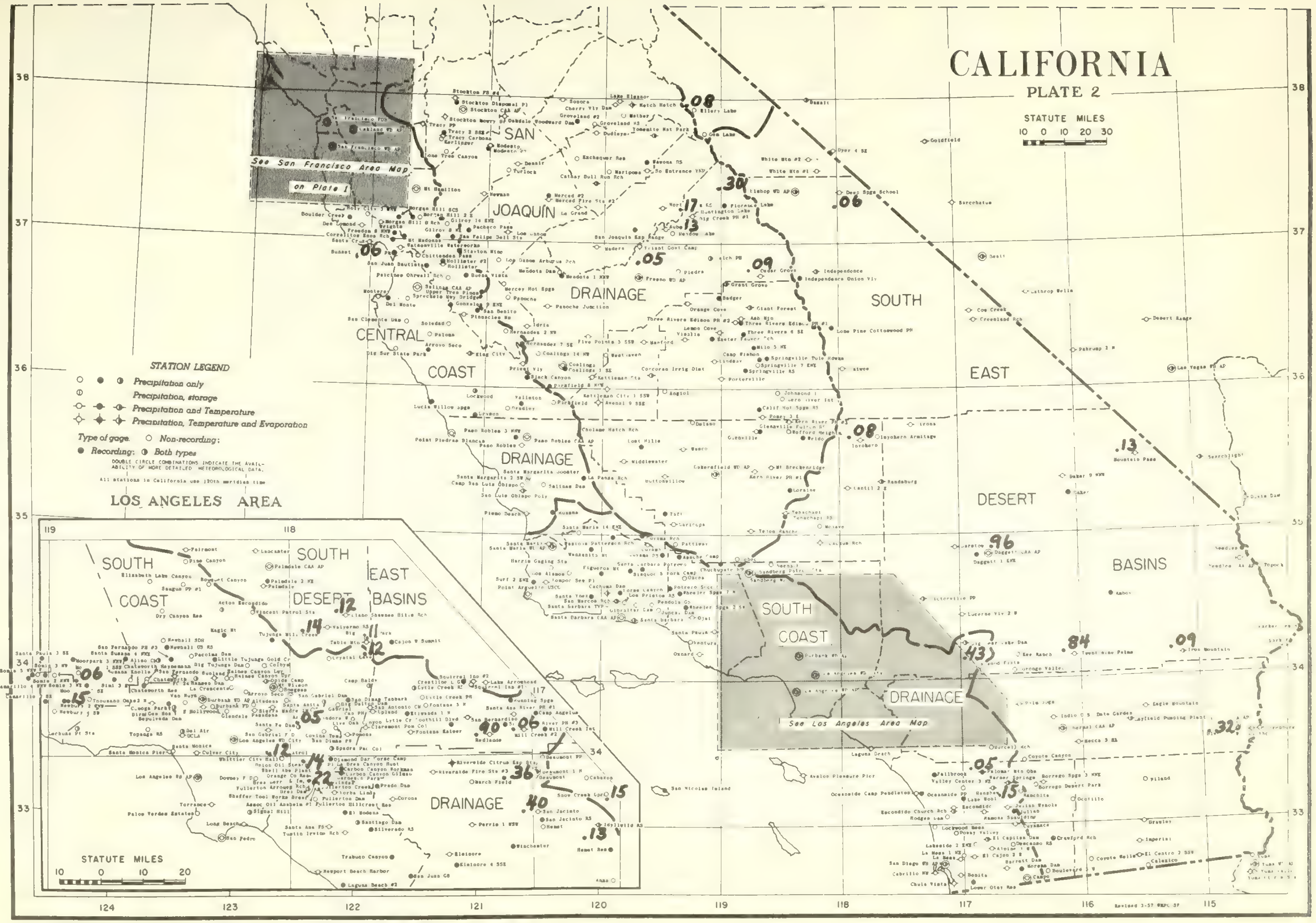

ALL MONTHLY PRECIPITATION TOTALS OF 0.05 INCH OR MORE HAVE BEEN PLOTTED.

CALIFORNIA
PLATE 1
STATUTE MILES
10 0 10 20 30
LAKEPORT AREA
SAN FRANCISCO AREA
STATUTE MILES
5 0 5 10 15
NORTH COAST DRAINAGE
SACRAMENTO DRAINAGE
NORTH EAST INTERIOR BASINS
SAN JOAQUIN DRAINAGE
SOUTH EAST DESERT BASINS
CENTRAL COAST DRAINAGE
See San Francisco Area Map
See Lakeport Area Map
STATION LEGEND
Precipitation only
Precipitation, storage not shown on this map
Precipitation and Temperature
Precipitation, Temperature and Evaporation
Type of gage: ○ Non-recording;
● Recording; ◑ Both types.
Double circle combinations: Complete Meteorological.
DOUBLE CIRCLE COMBINATIONS INDICATE THE AVAILABILITY OF MORE DETAILED METEOROLOGICAL DATA.
All stations in California use 120th meridian time

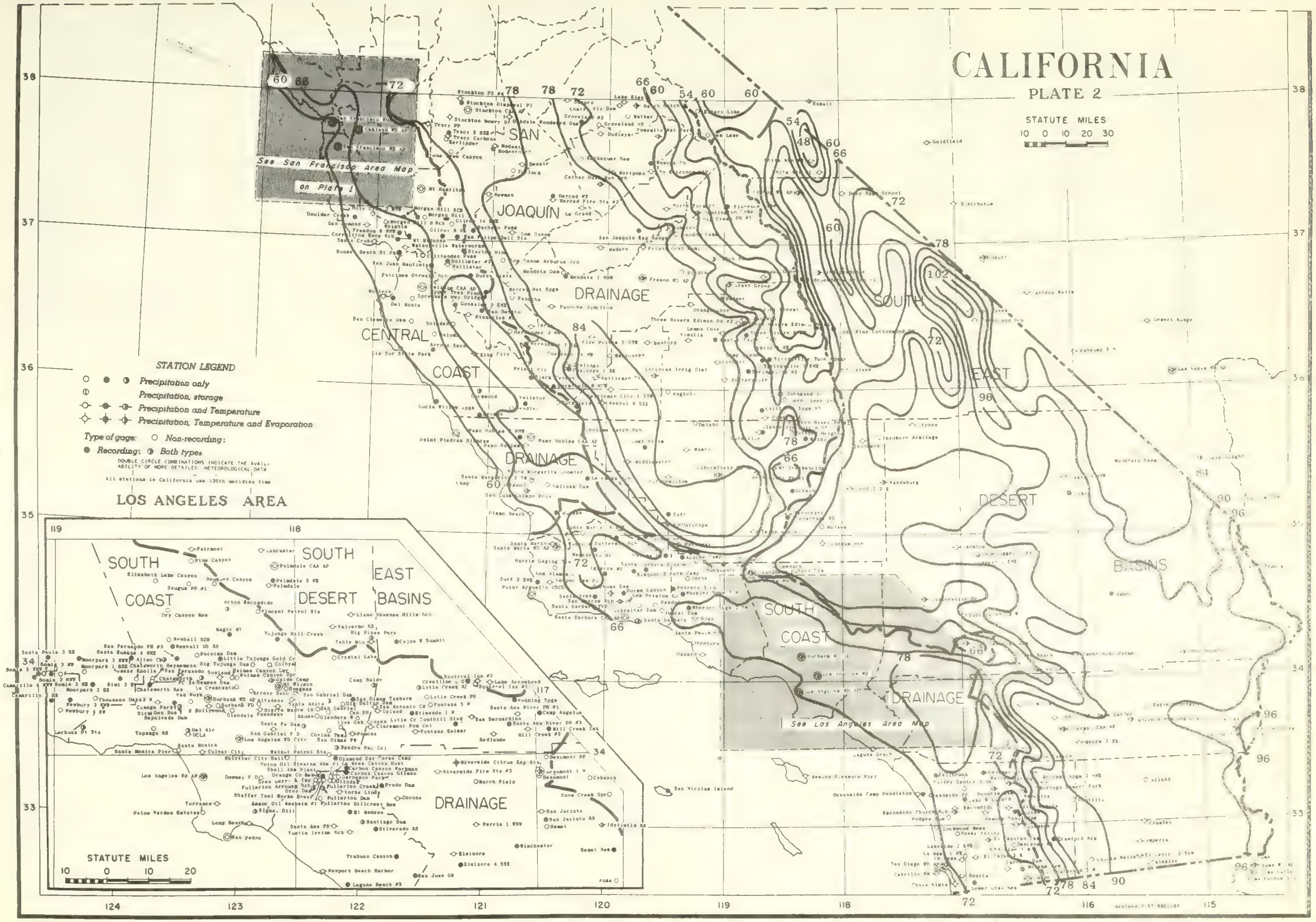

ISOLINES ARE DRAWN THROUGH POINTS OF APPROXIMATELY EQUAL VALUE. CAUTION SHOULD BE USED IN INTERPOLATING ON THESE MAPS, PARTICULARLY IN MOUNTAINOUS AREAS.

STATION INDEX

Station	Index No.	County	Drainage †	Latitude	Longitude	Elevation	Observation Time Temp.	Observation Time Precip.	Observer	Refer To Tables
ACTON ESCONDIDO FC261BE	0014	LOS ANGELES	29	34 30	118 17	2920		5P	J C FASSOLD	3 C
ADIN RANGER STATION	0029	MODOC	21	41 12	120 57	4193	5P	5P	U S FOREST SERVICE	2 3 5
ALDERPOINT	0088	HUMBOLDT	7	40 11	123 36	435	9A	9A	MRS CORA C OLSEN	2 3 5
ALISO CANYON FC 446	0115	LOS ANGELES	13	34 19	118 33	2367		5P	J SPRECHER	3 C
ALPINE 1 W	[illegible]	SAN DIEGO	33	32 5[illegible]	116 47	1700	4P	4P	ERNEST W WRIGHT	2 3 5
ALTADENA	0144	LOS ANGELES	13	34 11	118 08	1125		5P	RUBIO CANON L+W ASN	3
ALTURAS RANGER STATION	0161	MODOC	21	41 29	120 32	4365	8A	8A	U S FOREST SERVICE	2 3 5 7 C
AMBOY	0176	SAN BERDINO	6	34 33	115 45	620		MID	NAT CHLORIDE OF AM	C
ANGIOLA	0204	TULARE	9	35 59	119 29	205		5P	ANGIOLA ELEV + WHSE	3
ANGWIN PAC UNION COL	0212	NAPA	17	38 35	122 26	1815	6P	6P	PACIFIC UNION COL	2 3 5
ANTIOCH 1 E	0227	CONTRA COSTA	27	38 00	121 47	46	6P	6P	EDWARD C JENNINGS	2 3 5
ANTIOCH PUMPING PLANT 3	0232	CONTRA COSTA	27	37 59	121 44	60	8A	8A	U S BUR RECLAMATION	2 3 5 6
ANZA	0235	RIVERSIDE	33	33 33	116 41	3900		8A	CORPS OF ENGINEERS	3
APACHE CAMP	0239	VENTURA	30	34 52	119 21	4600		MID	KERN CO ROAD CAMP	C
ARROYO SECO	0322	MONTEREY	24	36 14	121 29	80[illegible]		MID	CHARLES M HERBERT	C
ARROYO SECO RS FC 508 C	0327	LOS ANGELES	13	34 12	118 10	1220		5P	D G STARR	3
ASH MOUNTAIN	0343	TULARE	9	36 29	118 50	1698	4P	8A	US NAT PARK SERVICE	2 3 5
ASSOC OIL ANAHEIM NO 1	0355	ORANGE	26	33 55	117 53	350		7A	CORPS OF ENGINEERS	3
ATLAS ROAD	0372	NAPA	17	38 25	122 15	1735		MID	GLADYS A DUTRA	C
ATWELL CCC CAMP	0374	TULARE	9	36 28	118 40	6400		VAR	CORPS OF ENGINEERS	S
AUBERRY	0379	FRESNO	27	37 05	119 29	2003	4P	4P	UNION ELEM SCHOOL	2 3 5
AUBURN	0383	PLACER	1	38 54	121 04	1297	7A	7A	DAN BARBER	2 3 5
AVALON PLEASURE PIER	0395	LOS ANGELES	33	33 21	118 20		8A	8A	HARBOR MASTER	2 3 5
AVENAL 9 SSE	0398	KINGS	1[illegible]	35 54	120 03	532	8A	8A	TIDEWATER OIL CO	2 3 5 6
AZUSA FC 143	0410	LOS ANGELES	26	34 08	117 54	607		5P	CORNELIUS SMITH	3
BACKUS RANCH	0418	KERN	6	34 57	118 11	2645	5P	5P	GEORGE L TURCOTT	2 3 5 6
BADGER	0422	TULARE	9	36 38	119 01	3030		MID	MRS LUCILLE E WEDDLE	C
BADGER PASS	0425	MARIPOSA	14	37 40	119 40	7300		VAR	US NAT PARK SERVICE	S
BAKER	0436	SAN BERDINO	6	35 16	116 04	940		MID	TOWN OF BAKER	C
BAKER 9 NNW	0437	SAN BERDINO	6	35 23	116 07	1045	8A	8A	L A WTR + PWR DEPT	2 3 5
BAKERSFIELD WB AIRPORT	0442	KERN	1[illegible]	35 25	119 03	489	MID	MID	U S WEATHER BUREAU	2 3 5 C
BALCH POWER HOUSE	0449	FRESNO	11	36 54	119 06	1750		5P	P G + E COMPANY	3 C
BALL MOUNTAIN LOOKOUT	0468	TEHAMA	23	39 56	122 47	6500		VAR	CORPS OF ENGINEERS	S
BARNESON PARK	0509	ORANGE	26	33 56	117 51	600		8A	CORPS OF ENGINEERS	3
BARRETT DAM	0514	SAN DIEGO	33	32 41	116 40	1623	7A	7A	SAN DIEGO WATER DEPT	2 3 5
BARSTOW	0519	SAN BERDINO	15	34 54	117 01	2142	6P	6P	SO CALIF WATER CO	2 3 5
BATES RIDGE	0543	SNTA BARBARA	30	34 55	119 54	5300		VAR	U S FOREST SERVICE	S
BEAUMONT	0606	RIVERSIDE	28	33 56	116 59	2580		8A	BEAUMONT IRRIG DIST	3
BEAUMONT PUMPING PLANT	0607	RIVERSIDE	28	33 59	116 58	3045		7A	BEAUMONT IRRIG DIST	3
BEAUMONT 1 E	0609	RIVERSIDE	6	33 56	116 57	2589	4P	4P	US WB OBSERVER	2 3 5 C
BEEHIVE MEADOW	0617	TUOLUMNE	37	38 00	119 47	6500		VAR	HETCH HETCH WTR SUP	S
BEL AIR FC 10	0619	LOS ANGELES	33	34 05	118 27	540		5P	T J LE BLANC	3 C
BEN LOMOND	0674	SANTA CRUZ	4	37 05	122 06	504	5P	5P	MRS [illegible] T SHAW	2 3 5
BENSONS FERRY	0682	SAN JOAQUIN	16	38 15	121 26	17		7A	DAVID P CAMERON JR	3
BERKELEY	0693	ALAMEDA	4	37 52	122 15	299	8P	8P	UNIVERSITY OF CALIF	2 3 5 C
BESWICK 7 S	0715	SISKIYOU	12	41 52	122 14	6140		VAR	U S WEATHER BUREAU	S
BIEBER	0731	LASSEN	21	41 07	121 08	4130		MID	MRS GEORGIA M WOODIN	C
BIG BAR RANGER STATION	0738	TRINITY	35	40 45	123 15	1248	8A	8A	U S FOREST SERVICE	2 3 5
BIG BEAR LAKE DAM	0742	SAN BERDINO	28	34 14	116 58	6815	5P	6A	KENNETH V SIMPSON	2 3 5 7 C
BIG CREEK PH NO 1	0755	FRESNO	27	37 12	119 15	4928	5P	5P	SO CALIF EDISON CO	2 3 5 7
BIG DALTON DAM FC223B-E	0758	LOS ANGELES	26	34 10	117 49	1575		5P	D E WILSON	3
BIG PINE CREEK	0767	INYO	19	37 08	118 28	10000		VAR	DEPT WATER RESOURCES	S
BIG PINES PARK FC 83	0779	LOS ANGELES	7	34 23	117 41	6860		5P	HOWARD ROWE	3 C
BIG SUR STATE PARK	0790	MONTEREY	4	36 15	121 47	220		8A	STATE PARK SERVICE	3
BIG TUJUNGA DAM FC46D-E	0798	LOS ANGELES	13	34 18	118 11	2315		5P	D J ROBERTSON	3
BIRMINGHAM GEN HOSPITAL	0818	LOS ANGELES	13	34 11	118 30	722		MID	CORPS OF ENGINEERS	C
BISHOP PASS SNOW COURSE	0821	FRESNO	11	37 06	118 34	11[illegible]		VAR	CORPS OF ENGINEERS	S
BISHOP WB AIRPORT	0822	INYO	19	37 22	118 22	4108	MID	MID	U S WEATHER BUREAU	2 3 5 7 C
BLACK MTN 2 S	0850	SANTA CLARA	4	37 17	122 09	2331		3P	MRS PROCTOR A CAHILL	3
BLACKS MOUNTAIN	0867	LASSEN	21	40 46	121 12	7200		VAR	U S WEATHER BUREAU	S
BLACKS MOUNTAIN BRANCH	0870	LASSEN	21	40 44	121 15	5600		7A	U S FOREST SERVICE	3
BLUE CANYON WB AIRPORT	0897	PLACER	8	39 17	120 42	5280	MID	MID	U S WEATHER BUREAU	2 3 5 7 C
BLUE LAKE REDWOOD CREEK	0903	HUMBOLDT	17	40 55	123 49	975		9A	KENNETH E HIBBARD	3
#BLYTHE	0924	RIVERSIDE	5	33 37	114 36	268	6P	6P	D W MALMGREN	2 3 5
BLYTHE 7 W	0925	RIVERSIDE	5	33 37	114 43	390		MID	STATE DIV OF FSTRY	C
BLYTHE CAA AIRPORT	0927	RIVERSIDE	5	33 37	114 43	390	MID	MID	U S CIVIL AERO ADM	2 3 5
BOCA	0931	NEVADA	36	39 23	120 06	5532	8A	8A	HAROLD M PABST	2 3 5 6 7
BONITA	0968	SAN DIEGO	33	32 40	117 02	105	5P	5P	R M ALLEN	2 3 5
BORREGO DESERT PARK	0983	SAN DIEGO	6	33 16	116 25	850		8A	CORPS OF ENGINEERS	3
BORREGO SPRINGS 3 NNE	0986	SAN DIEGO	6	33 17	116 21	625	8A	8A	DI GIORGIO FRUIT	2 3 5
BOULDER CREEK LOCATELLI RANCH	1005	SANTA CRUZ	4	37 08	122 12	2200		MID	VINCENT D LOCATELLI	C
BOULEVARD 5 W	1009	SAN DIEGO	6	32 40	116 20	3250		9A	CORPS OF ENGINEERS	3
BOUQUET CANYON	1013	LOS ANGELES	13	34 35	118 21	3000		MID	L A WTR + PWR DEPT	3
BOWMAN DAM	1018	NEVADA	8	39 27	120 4[illegible]	5347	5P	5P	NEVADA IRRIG DIST	2 3 5 C
BRADLEY	1034	MONTEREY	24	35 52	120 48	540		8A	ALBERT C RIST	3
BRAWLEY	1048	IMPERIAL	6	32 59	115 32	-119	8A	8A	LYLE C WHITTED	2 3 5
BRAY 10 WSW	1050	SISKIYOU	12	41 34	122 08	5759		VAR	U S WEATHER BUREAU	S
BREA BERRY AND IMPERIAL	1054	ORANGE	26	33 55	117 54	350		8A	CORPS OF ENGINEERS	3
BREA DAM	1057	ORANGE	26	33 53	117 56	275		8A	CORPS OF ENGINEERS	3 C
BRENTWOOD 6 SW	1060	CONTRA COSTA	27	37 53	121 47	325		MID	VERNON R CAKEBREAD	C
BRIDGEPORT DAM	1075	MONO	38	38 19	119 13	6420	5P	5P	CLOSED 6/30/57	
BRIDGEPORT RANGER STA	1076	MONO	38	38 16	119 17	6550		MID	U S FOREST SERVICE	C
BRIDGEVILLE 4 NNW	1080	HUMBOLDT	7	40 31	123 49	2050		8A	MRS ALBERT R HUNT	3
BROOKS FARNHAM RANCH	1112	YOLO	23	38 46	122 09	350	9A	9A	MRS JOYCE A FARNHAM	2 3 5 C
BRUSH CREEK RANGER STA	1130	BUTTE	8	39 41	121 20	3560		8A	U S FOREST SERVICE	3 C
BRUSHY SPRGS GUARD STA	1133	PLACER	1	39 00	120 35	4800		VAR	CORPS OF ENGINEERS	S
BRYSON	1142	MONTEREY	24	35 48	121 05	925		MID	ERNEST A WEFERLING	C
BUCKS LAKE	1161	PLUMAS	8	39 54	121 12	5200		MID	HAROLD W MC REYNOLDS	C
BUENA VISTA	1170	SAN BENITO	2[illegible]	36 46	121 11	1640		MID	MRS LOLA F GALLI	C
BULLARDS BAR PWR HOUSE	1180	YUBA	8	39 25	121 09	1740		4P	P G + E COMPANY	3
BURBANK FIRE DEPT FC226	1192	LOS ANGELES	13	34 11	118 18	650		5P	CHIEF F OLCHVARY	3
#BURBANK WB AIRPORT	1194	LOS ANGELES	13	34 12	118 22	699	MID	MID	U S WEATHER BUREAU	2 3 5 C
BURLINGAME	1206	SAN MATEO	4	37 35	122 21	10	4P	4P	CITY OF BURLINGAME	2 3 5 6
BURNEY	1214	SHASTA	21	40 53	121 40	3127	8A	8A	RUTH C ESTES	2 3 5
BURTON RANCH	1216	CONTRA COSTA	4	37 52	122 05	560		8A	MRS M A R STIRTON	3
BUTTONWILLOW	1244	KERN	1[illegible]	35 24	119 28	268	8A	8A	BUENA VISTA W S DIST	2 3 5
CABAZON	1250	RIVERSIDE	6	33 55	116 47	1815		5P	JAMES A WAKELAND	3
CABRILLO NAT MONUMENT	1252	SAN DIEGO	33	32 40	117 14	410	5P	5P	US NAT PARK SERVICE	2 3 5
CACHUMA DAM	1253	SNTA BARBARA	32	34 35	119 59	781	8A	8A	U S BUR RECLAMATION	2 3 5 6 C
CAJON WEST SUMMIT	1272	SAN BERDINO	6	34 23	117 34	4780		MID	SAN BERDINO CO FCD	C
CALAVERAS BIG TREES	1277	CALAVERAS	2	38 17	120 19	4696	8A	8A	CAL DIV BEACH + PKS	2 3 5
CALAVERAS RANGER STA	1280	CALAVERAS	34	38 12	120 22	3343		MID	U S FOREST SERVICE	C
CALEXICO	1288	IMPERIAL	6	32 40	115 27	3		8A	IMPERIAL IRRIG DIST	3
CALIFORNIA HOT SPRGS RS	1300	TULARE	9	35 52	118 41	2975		MID	U S FOREST SERVICE	C
CALISTOGA	1312	NAPA	17	38 35	122 35	365		7A	JOSEPH J SCHOLL JR	3
CALLAHAN RANGER STATION	1316	SISKIYOU	12	41 18	122 48	3136	5P	5P	U S FOREST SERVICE	2 3 5
CAMARILLO 2 SE	1336	VENTURA	33	34 12	119 01	123		MID	ADOHR FARMS	C
CAMARILLO 4 NNW	1338	VENTURA	33	34 16	119 05	352		MID	ROBERT S GRETHER	C
CAMP ANGELUS	1369	SAN BERDINO	28	34 09	116 59	5800		MID	JOSEPH HOLT	C
CAMP BALDY FC 85 F	1373	LOS ANGELES	26	34 14	117 40	4300		8A	HERBERT STONE	3 C
CAMPO	1424	SAN DIEGO	33	32 37	116 28	2612	5P	7A	ARCHIE C LEACH	2 3 5
CAMP PARDEE	1428	CALAVERAS	16	38 15	120 51	658	8A	8A	E BAY MUN UTL DIST	2 3 5 6 C
CAMP PIONEER SKI SHLTER	1433	SIERRA	8	39 38	120 34	5565		VAR	U S FOREST SERVICE	S
CAMP SAN LUIS OBISPO	1444	SN LUIS OBPO	4	35 21	120 41	625		8A	CORPS OF ENGINEERS	3
CAMPTONVILLE RANGER STA	1462	YUBA	8	39 27	121 03	2745		8A	U S FOREST SERVICE	3 C
CAMP WISHON	1470	TULARE	9	36 11	118 40	3800		MID	JESS L BURLESON	C
CANBY RANGER STATION	1476	MODOC	21	41 27	120 52	4312		8A	U S FOREST SERVICE	3
CANOGA PARK PIERCE COL	1484	LOS ANGELES	13	34 11	118 34	794	4P	4P	PIERCE COLLEGE AGR	2 3 5
CANTIL 2 E	1488	KERN	6	35 19	117 56	1955	SS	SS	S AND T RANCH	2 3 5
CANYON DAM	1497	PLUMAS	8	40 10	121 05	4555	5P	5P	P G + E COMPANY	2 3 5 7
CARBON CANYON GILMAN	1518	ORANGE	26	33 56	117 48	1775		MID	CORPS OF ENGINEERS	C
CARBON CANYON WORKMAN	1520	SAN BERDINO	26	33 57	117 48	1175		MID	CORPS OF ENGINEERS	C
CATHAY BULL RUN RANCH	1588	MARIPOSA	27	37 24	120 03	1425	9A	9A	WM H ALISON	2 3 5 C
CAZADERO	1602	SONOMA	22	38 32	123 07	1040		5P	MRS HAZEL L BOROTRA	3
CECILVILLE SAWYER MOUNTAIN VIEW	1606	SISKIYOU	12	41 06	123 03	3000	4P	4P	KENNETH R JACOBSON	2 3 5
CEDAR GROVE	1609	FRESNO	11	36 47	118 40	4650	4P	8A	US NAT PARK SERVICE	2 3 5
CEDARVILLE	1614	MODOC	18	41 32	120 10	4672	8A	8A	US SOIL CON SERVICE	2 3 5
CENTERVILLE POWER HOUSE	1624	BUTTE	23	39 47	121 40	522	8P	8P	P G + E COMPANY	2 3 5
CHALLENGE RANGER STA	1653	YUBA	8	39 29	121 14	2575		8A	U S FOREST SERVICE	3
CHATSWORTH HEYNEMANN RANCH	1679	LOS ANGELES	13	34 16	118 36	1000		7A	CORPS OF ENGINEERS	3
CHATSWORTH FC 24 D	1680	LOS ANGELES	13	34 15	118 36	957		VAR	LONNIE BATWAY	3
CHATSWORTH RESERVOIR	1682	LOS ANGELES	13	34 14	118 37	865		MID	CORPS OF ENGINEERS	C
CHERRY VALLEY DAM	1697	TUOLUMNE	37	37 58	119 55	4765	8A	8A	HETCH HETCH WTR SUP	2 3 5
CHESTER	1700	PLUMAS	8	40 18	121 13	4530		4P	MRS C B KROEKER	3
CHICO EXPERIMENT STA	1715	BUTTE	23	39 42	121 47	205	4P	4P	US PLANT INTRO GRDN	2 3 5 6 C
CHITTENDEN PASS	1739	SAN BENITO	2	36 54	121 36	125		8A	W E CLINESMITH	3
CHOLAME HATCH RANCH	1743	SN LUIS OBPO	24	35 41	120 12	1975		MID	EVERETT C HATCH	C
CHUCHUPATE RANGER STA	1754	VENTURA	10	34 48	119 00	5250		MID	U S FOREST SERVICE	C
CHULA VISTA	1758	SAN DIEGO	33	32 36	117 06	9	8A	8A	WESTERN SALT COMPANY	2 3 5 6
CISCO RANGER STATION	1768	PLACER	8	39 18	120 31	5739		8A	U S FOREST SERVICE	3
CLAREMONT POMONA COL	1779	LOS ANGELES	26	34 06	117 43	1201	6P	6P	F P BRACKETT OBSY	2 3 5
CLARKSBURG	1784	YOLO	23	38 25	121 32	14	8A	8A	AMER CRYSTAL SUG CO	2 3 5
CLAYTON 1 SW	1786	CONTRA COSTA	4	37 56	121 58	1010		MID	HENRY J KAISER CO	C
CLEARLAKE HIGHLANDS 1 NNE	1806	LAKE	23	38 58	122 38	1352	6P	6P	EDWARD J SERRA	2 3 5 C
CLOVERDALE 3 SSE	1838	SONOMA	22	38 46	122 59	320	8A	8A		2 3 5
CLOVERDALE 11 W	1840	SONOMA	22	38 46	123 13	1750		MID	FRANK S ORNBAUM	C
CLOVER MEADOWS GS	1844	MADERA	27	37 32	119 17	7002		VAR	U S FOREST SERVICE	S
COALINGA	1864	FRESNO	27	36 09	120 21	671	11P	11P	COALINGA FIRE DEPT	2 3 5
COALINGA 1 SE	1867	FRESNO	27	36 08	120 20	663		MID	UNION OIL COMPANY	C
COALINGA 14 NW	1869	FRESNO	27	36 14	120 34	1640		5P	MRS CHARLES HOWELL	3
COLBYS FC 53 D	1896	LOS ANGELES	13	34 18	118 07	3675		4P	E R SHINN	3
COLD SPRINGS CAMP	1905	MONTEREY	4	36 13	121 41	3280		VAR	U S FOREST SERVICE	S
COLEMAN FISH HATCHERY	1907	SHASTA	23	40 24	122 09	420		7A	U S F + W L SERVICE	3
COLFAX	1912	PLACER	8	39 06	120 58	2418	4P	4P	SOUTHERN PACIFIC CO	2 3 5
COLGATE POWER HOUSE	1916	YUBA	8	39 20	121 11	585		8A	P G + E COMPANY	3
COLUSA 1 SSW	1948	COLUSA	23	39 12	122 01	60	6P	6P	BERNERD J STEPHENS	2 3 5
CONCORD 2 SE	1961	CONTRA COSTA	4	37 57	122 00	260		9A	CLOSED 4/30/57	
CONCORD 3 ESE	1962	CONTRA COSTA	4	37 58	121 59	210		9A	ROBERT L ANNAND	3
CONCORD 1 SE	1965	CONTRA COSTA	4	37 59	122 01	110		MID	MRS JEANETTE M HALE	C
CORCORAN IRRIG DISTRICT	2012	KINGS	9	36 06	119 34	200	8A	8A	S S WHITEHEAD	2 3 5 C
CORDES	2015	LAKE	23	38 51	122 47	2610		9A	EDWARD J CORDES	3
CORNING HOUGHTON RANCH	2027	TEHAMA	23	39 54	122 22	487		8A	FRANKLIN K REED	3
CORONA	2031	RIVERSIDE	28	33 53	117 34	610	4P	4P	JAMESON COMPANY	2 3 5
CORRALITOS ENOS RANCH	2051	SANTA CRUZ	20	37 00	121 49	730		MID	ALFRED T ENOS	C
COTTONWOOD CREEK	2069	INYO	19	36 29	118 11	10600		VAR	DEPT WATER RESOURCES	S
COVELO	2081	MENDOCINO	7	39 47	123 15	1390	SS	SS		2 3 5
COVELO EEL RIVER RS	2084	MENDOCINO	7	39 50	123 05	1514		MID	U S FOREST SERVICE	C
COVINA TEMPLE FC 193	2090	LOS ANGELES	26	34 05	117 52	575		5P	WILLIAM B TEMPLE	3
COW CREEK	2092	INYO	6	36 32	116 53	-152	4P	4P	US NAT PARK SERVICE	2 3 5
COYOTE CANYON	2103	RIVERSIDE	6	33 26	116 30	2300		3P	CORPS OF ENGINEERS	3
COYOTE WELLS	2111	IMPERIAL	6	32 44	115 58	250		8A	CORPS OF ENGINEERS	3
CRABTREE MEADOW	2114	TULARE	1	36 34	118 20	10720		VAR	CORPS OF ENGINEERS	S
CRAWFORD RANCH	2139	SAN DIEGO	6	32 53	116 17	1500		MID	ROBERT A CRAWFORD	C
CRESCENT CITY 1 N	2147	DEL NORTE	17	41 46	124 12	40	4P	4P	THE CAL-ORE PWR CO	2 3 5
CRESCENT CITY 7 ENE	2148	DEL NORTE	17	41 48	124 05	120		8A	CAL DIV BEACH + PKS	3
CRESCENT CITY MNTNC STA	2150	DEL NORTE	17	41 46	124 12	50		MID	STATE DIV OF HWYS	C
CRESTLINE LAKE GREGORY	2163	SAN BERDINO	15	34 15	117 17	4530		MID	CR FST CO WATER DIST	C
#CROCKETT	2177	CONTRA COSTA	4	38 03	122 13	12	4P	4P	CAL HAWAIIAN SUG CO	2 3 5
CRYSTAL LAKE EAST PINE FLAT FC 283 B	2199	LOS ANGELES	26	34 20	117 50	5770		5P	NORMAN WHITE	3
#CULVER CITY	2214	LOS ANGELES	33	34 01	118 23	80	4P	4P	CULVER CITY	2 3 5
CUMMINGS	2218	MENDOCINO	7	39 50	123 38	1324		5P	D A BUTLER	3
CUNNINGHAM	2224	LAKE	23	38 57	122 52	1421		8A	MRS M V CUNNINGHAM	3
CUYAMA	2236	SNTA BARBARA	30	34 56	119 37	2240	8A	8A	JOHN S ROWELL	2 3 5
CUYAMACA	2239	SAN DIEGO	25	32 59	116 35	4650	8A	8A	A M LEWIS	2 3 5 7
CUYAMA RANCH	2248	SN LUIS OBPO	30	34 59	119 40	2150		MID	CORPS OF ENGINEERS	C
CUYAMA RANGER STATION	2249	SNTA BARBARA	30	34 51	119 29	2749		MID	U S FOREST SERVICE	C
DAGGETT 1 ENE	2255	SAN BERDINO	6	34 52	116 52	1975		MID	COOL WATER RANCH	C
DAGGETT CAA AIRPORT	2257	SAN BERDINO	6	34 52	116 47	1922	MID	MID	U S CIVIL AERO ADM	2 3 5
DAVIS AGR COLLEGE	2294	YOLO	23	38 32	121 45	51	8A	8A	UNIVERSITY OF CALIF	2 3 5 6 C G
DAY	2306	MODOC	21	41 13	121 23	3650		MID	HERMAN L LORENZEN	C
DEEP SPRINGS SCHOOL	2331	INYO	6	37 22	117 59	5225	5P	5P	DEEP SPRINGS SCHOOL	2 3 5 7
DEER CREEK POWER HOUSE	2334	NEVADA	8	39 18	120 51	3700	5P	5P	P G + E COMPANY	2 3 5
DELANO	2346	KERN	9	35 47	119 15	323		8A	KERN CO FSTRY + F D	3
DEL MONTE	2362	MONTEREY	4	36 36	121 52	46		MID	USN POSTGRAD SCHOOL	C
DENAIR	2389	STANISLAUS	37	37 32	120 48	124	5P	5P	W F MOORE	2 3 5
DE SABLA	2402	BUTTE	23	39 52	121 37	2713	4P	4P	P G + E COMPANY	2 3 5
DESCANSO RANGER STATION	2406	SAN DIEGO	33	32 51	116 37	3500		8A	U S FOREST SERVICE	3
DIAMOND BAR HORSE CAMP	2432	LOS ANGELES	26	33 59	117 50	750		MID	CORPS OF ENGINEERS	C
DOBBINS COLGATE FOREBAY	2458	YUBA	8	39 21	121 12	1550	4P	4P	P G + E COMPANY	2 3 5
DONNER MEMORIAL STA PK	2467	NEVADA	36	39 19	120 14	5937	8A	8A	CARL WHITEFIELD	2 3 5
DOS RIOS	2490	MENDOCINO	7	39 43	123 21	927		8A	SHERMAN E SHAPITS	3
DOUBLEBUNK MEADOW	2492	TULARE	10	35 57	118 36	6200		VAR	CORPS OF ENGINEERS	S
DOWNEY FIRE DEPT FC107C	2494	LOS ANGELES	33	33 56	118 08	130		5P	DOWNEY FIRE DEPT	3
DOWNIEVILLE RANGER STA	2500	SIERRA	8	39 34	120 50	2895	8A	8A	U S FOREST SERVICE	2 3 5 C
DOYLE 5 SSE	2506	LASSEN	18	39 57	120 05	4385	7A	7A	FRANK M ROWLAND	2 3 5 7
DRY CANYON RESERVOIR	2516	LOS ANGELES	29	34 29	118 32	1511		7A	JAMES B RAY	3
DUDLEYS	2539	MARIPOSA	14	37 45	120 06	3000	6P	6P	W D MC LEAN	2 3 5
DUNNIGAN	2568	YOLO	23	38 53	121 58	63		9A	MRS ALETHA G HUNT	3
DUNSMUIR RANGER STATION	2572	SISKIYOU	23	41 13	122 16	2420		8A	U S FOREST SERVICE	3
DUTTONS LANDING	2580	NAPA	17	38 12	122 18	20	8A	8A	DAN STEFLE	2 3 5 6
EAGLE MOUNTAIN	2598	RIVERSIDE	6	33 47	115 28	973	7A	7A	METRO WATER DISTRICT	2 3 5
EAST PARK RESERVOIR	2640	COLUSA	23	39 22	122 31	1205	8A	8A	ORLAND UNIT WU ASSN	2 3 5
EAST VIDETTE MEADOW	2653	TULARE	11	36 44	118 23	10400		VAR	CORPS OF ENGINEERS	S
EL CAJON 2 E	2705	SAN DIEGO	33	32 47	116 55	525	SS	SS	EDWIN R CUNNINGHAM	2 3 5
EL CAPITAN DAM	2709	SAN DIEGO	25	32 53	116 49	600	8A	8A	SAN DIEGO WATER DEPT	2 3 5 C
EL CENTRO 2 SSW	2713	IMPERIAL	6	32 46	115 34	30	5P	5P	EL CENTRO WATER DEPT	2 3 5 C
ELECTRA POWER HOUSE	2728	AMADOR	16	38 20	120 40	715	5P	5P	P G + E COMPANY	2 3 5
ELIZABETH LAKE CANYON FC 128 B	2735	LOS ANGELES	29	34 36	118 34	2075		5P	E E STUDLEY	3
ELK VALLEY	2749	DEL NORTE	17	42 00	123 43	1711	5P	5P	ROBERT E BOTTEL	2 3 5
ELLERY LAKE	2756	MONO	38	37 56	119 14	9600		MID	CALIF ELEC POWER CO	3
ELLIOTT	2760	SAN JOAQUIN	16	38 14	121 11	90		7A	C NORMAN ADAMS	3
EL MODENA	2775	ORANGE	28	33 48	117 47	464		MID	HOMER F WANNAMAKER	C
ELSINORE	2805	RIVERSIDE	28	33 40	117 21	1300	6P	6P	STATE DIV OF FSTRY	2 3 5
ELSINORE 4 SSE	2812	RIVERSIDE	28	33 37	117 19	1305		MID	JOHN L EWING	C
ESCONDIDO	2862	SAN DIEGO	33	33 07	117 05	660	6P	6P	DARWIN M TING	2 3 5
ESCONDIDO CHURCH RANCH	2871	SAN DIEGO	33	33 06	117 05	715	6P	6P	ALBERT A CHURCH	2 3 5 C
ETIWANDA	2895	SAN BERDINO	28	34 [illegible]	117 31	1390		MID	CORPS OF ENGINEERS	C
ETNA	2899	SISKIYOU	12	41 28	122 54	2912		MID	LAWRENCE E BUCHNER	C
#EUREKA WB CITY	2910	HUMBOLDT	17	40 48	124 10	43	MID	MID	U S WEATHER BUREAU	2 3 5 C
EXCHEQUER RESERVOIR	2920	MARIPOSA	14	37 35	120 16	484		5P	MERCED IRRIG DIST	3
EXETER FAUVER RANCH	2922	TULARE	9	36 21	119 04	439		MID	CHARLES C COULTER	C
FAIRFIELD	2933	SOLANO	23	38 15	122 03	15		MID	SOLANO CO SURVEYOR	C
FAIRFIELD POLICE STA	2934	SOLANO	23	38 15	122 [illegible]	19	4P	4P	POLICE DEPARTMENT	2 3 5
FAIRMONT	2941	LOS ANGELES	15	34 42	118 26	3060	6A	6A	L A WTR + PWR DEPT	2 3 5
FALLBROOK	2958	SAN DIEGO	33	33 21	117 15	542		MID	US SOIL CON SERVICE	C
FALL RIVER MILLS INTAKE	2964	SHASTA	21	41 01	121 28	3340	8A	8A	P G + E COMPANY	2 3 5 6 7
FERGUSON RANCH	3020	TEHAMA	23	40 21	122 27	800		7A	MRS LISA FERGUSON	3
FIDDLETOWN LYNCH RANCH	3038	AMADOR	16	38 31	120 42	2100		8A	WENTWORTH LYNCH	3 C
FIGUEROA MOUNTAIN	3048	SNTA BARBARA	32	34 44	120 00	3150		MID	U S FOREST SERVICE	C
FINLEY 1 NNE	3055	LAKE	23	39 01	122 52	1340		6P	OTIS B BOARDMAN	C
FIVE POINTS 5 SSW	3083	FRESNO	11	36 21	120 09	284	SS	SS	RAYMOND THOMAS RANCH	2 3 5
FLORENCE LAKE	3093	FRESNO	27	37 16	118 58	7355		MID	SO CALIF EDISON CO	C
FOLSOM DAM	3113	SACRAMENTO	1	38 42	121 09	350	8A	8A	U S BUR RECLAMATION	2 3 5 6
FONTANA 5 N	3118	SAN BERDINO	28	34 11	117 27	1972		6P	ROLAND W GETCHELL	3
FONTANA KAISER	3120	SAN BERDINO	28	34 05	117 30	1090	4P	4P	KAISER STEEL CORP	2 3 5
FOREST GLEN	3130	TRINITY	35	40 23	123 20	2340	8A	8A	MRS B E ESLICK	2 3 5
FORESTHILL RANGER STA	3134	PLACER	1	39 01	120 50	3200		8A	U S FOREST SERVICE	3
FORT BIDWELL	3157	MODOC	18	41 51	120 08	4498	5P	5P	L J FEE	2 3 5 7
FORT BRAGG	3161	MENDOCINO	17	39 27	123 48	80	8A	8A	CAL-WEST RR + NAV CO	2 3 5 C
FORT BRAGG AVIATION	3164	MENDOCINO	17	39 24	123 49	61	11P	11P	U S WB OBSERVER	2 3 5
FORT JONES 6 ESE	3176	SISKIYOU	12	41 35	122 43	3324		MID	CARL C CRAMER	C
FORT JONES RANGER STA	318[illegible]	SISKIYOU	12	41 36	122 51	2720	4P	4P	U S FOREST SERVICE	2 3 5
FORT ROSS	3191	SONOMA	17	38 31	123 15	114	6P	6P	C A CALL	2 3 5
FORWARD MILL	32[illegible]4	SHASTA	23	40 26	121 44	3300		8A	ALVA J FORWARD	3
FREEDOM 8 NNW	3232	SANTA CRUZ	20	37 03	121 49	1495		MID	MRS ANNA E DRAGICH	C
FRENCH GULCH	3242	SHASTA	23	40 42	122 38	1100		8A	MRS CLARA JONES	3
FRESNO WB AIRPORT	3257	FRESNO	27	36 46	119 42	331	MID	MID	U S WEATHER BUREA	2 3 5 C
FRIANT GOVERNMENT CAMP	3261	FRESNO	27	36 59	119 43	410	8A	8A	U S BUR RECLAMATION	2 3 5 6
FULLERTON ARBOUES RANCH	3279	ORANGE	26	33 54	117 55	330		8A	CORPS OF ENGINEERS	3
FULLERTON CREEK NO 5	3282	ORANGE	26	33 55	117 52	400		VAR	CORPS OF ENGINEERS	3
FULLERTON DAM	3285	ORANGE	26	33 54	117 53	310		8A	CORPS OF ENGINEERS	3 C
FULLERTON HILLCREST RES	3288	ORANGE	26	33 53	117 55	330		5P	FULLERTON MUN W DEPT	3
GARBERVILLE	3320	HUMBOLDT	7	40 06	123 48	340		7A	MRS N E PANCOAST	3
GARDEN VALLEY 2 S	3338	ELDORADO	1	38 50	120 51	1940		7A	R C KYLE	3
GASQUET RANGER STATION	3357	DEL NORTE	17	41 52	123 5[illegible]	384		8A	U S FOREST SERVICE	3
GEM LAKE	3369	MONO	38	37 45	119 08	8970		MID	CALIF ELEC POWER CO	3
GEORGETOWN	3381	ELDORADO	1	38 54	120 51	2701		8A	WILLIAM BREEDLOVE	3 C
GEORGETOWN RANGER STA	3384	ELDORADO	1	38 55	120 48	3001		8A	U S FOREST SERVICE	3
GERLE CREEK CAMP	3388	ELDORADO	1	38 59	120 23	5500		VAR	U S WEATHER BUREAU	
GIANT FOREST	3397	TULARE	9	36 34	118 46	6360	5P	8A	MRS ALVA A CAMMACK	2 3 5 7 C
GIBRALTAR DAM	3401	SNTA BARBARA	32	34 31	119 42	1250		6P	SNTA BARBARA WTR DEP	3
GILROY 8 NE	3419	SANTA CLARA	20	37 02	121 26	1050		MID	WILLIAM J KICKHAM	C
GILROY 14 ENE	3422	SANTA CLARA	20	37 06	121 20	1350		8A	JOE GULNAC	3
GLENDALE STAPEN FC 295G	3450	LOS ANGELES	13	34 09	118 16	530		5P	RALPH STAPENHORST	3

STATION INDEX

Station	Index No.	County	Drainage	Latitude	Longitude	Elevation	Temp.	Precip.	Observer	Refer To Tables
ENDORA WEST FC 185	3452	LOS ANGELES	26	34 08	117 52	822		5P	MRS L M WEST	3
ENNVILLE	3463	KERN	10	35 43	118 42	3130	5P	8A	KERN CO FSTRY + F D	2 3 5
ENNVILLE FULTON RS	3465	KERN	10	35 44	118 40	3500		MID	U S FOREST SERVICE	C
LD RUN	3491	PLACER	8	39 10	120 52	3240		4P	JOHN F WALL	
NZALES 9 ENE	3502	SAN BENITO	24	36 33	121 18	2150		MID	MRS ALTA M BOGUE	
ACE MEADOW	3529	TUOLUMNE	37	38 09	119 36	8900		VAR	HETCH HETCHY WTR SUP	S
ANITE BASIN	3548	FRESNO	11	36 52	118 36	7000		VAR	CORPS OF ENGINEERS	
ANT GROVE	3551	TULARE	11	36 44	118 58	6580	8A	8A	US NAT PARK SERVICE	2 3 5 7 C
ASS VALLEY	3571	NEVADA	8	39 12	121 02	2693	8A	8A	CARL E BEYER	2 3 5
ASS VALLEY 2 NNE	3572	NEVADA	8	39 14	121 02	2710		MID	ALOYSUIS J KELLY	C
ATON 1 W	3578	SONOMA	22	38 26	122 53	213	6P	6P	HOMER L PARNELL	2 3 5
EENLAND RANCH	3603	INYO	6	36 27	116 52	-168	8A	8A	PAC COAST BORAX CO	2 3 5
ENVIEW	3614	SISKIYOU	12	41 33	122 54	2818		12M	MRS EMMA R PEREIRA	3
EENVILLE RANGER STA	3621	PLUMAS	8	40 08	120 56	3560		8A	U S FOREST SERVICE	3
IZZLY FLATS	3649	ELDORADO	16	38 38	120 32	3930		MID	MRS LAURA B CEDERLOF	C
IZZLY PEAK	3652	CONTRA COSTA	4	37 52	122 13	1754		5P	CITY OF BERKELEY	3
OVELAND 2	3669	TUOLUMNE	37	37 50	120 14	2825		MID	DUANE J COX	C
OVELAND RANGER STA	3672	TUOLUMNE	37	37 49	120 06	3135		8A	U S FOREST SERVICE	3
ERNEVILLE	3683	SONOMA	22	38 30	123 00	115		7A	JOSEPH E BUTTNER	3
INES CANYON										
LOWER FC 364										
INES CANYON	3703	LOS ANGELES	13	34 16	118 16	2450		5P	JAMES P KINDRED	
UPPER FC 367	3704	LOS ANGELES	13	34 16	118 15	3450		5P	JAMES P KINDRED	3
WEE	3710	INYO	19	36 08	117 57	3825	7A	7A	L A WTR + PWR DEPT	2 3 5 7
LF MOON BAY 2 NNW	3714	SAN MATEO	4	37 29	122 27	60	7A	7A	SAN MATEO DEPT AGR	2 3 5
MILTON BRANCH PH	3725	PLUMAS	8	4 16	121 05	4560		MID	ALBION A SARGENT	
MILTON AIR FORCE BASE	3734	MARIN	17	38 04	122 31	-2	MID	MID	US AIR FORCE	2 3 5
MILTON AFB 1 E	3735	MARIN	17	38 03	122 30	10	4P	4P	L J ELDER	2 3 5
NFORD	3747	KINGS	11	36 20	119 40	242	5P	5P	STATE DIV OF FSTRY	2 3 5
NSEN DAM	3751	LOS ANGELES	13	34 15	118 24	975		8A	CORPS OF ENGINEERS	2 C
PPY CAMP RANGER STA	3761	SISKIYOU	12	41 48	123 23	1090	5P	5P	U S FOREST SERVICE	2 3 5 C
RRIS GAGING STATION	3787	SNTA BARBARA	33	34 40	120 25	320		6P	OLIN LEWIS	3
RRISON GULCH RS	3791	SHASTA	23	40 22	122 58	2710		8A	U S FOREST SERVICE	3
RRY L ENGLEBRIGHT DAM	3800	NEVADA	8	39 14	121 16	580		8A	CORPS OF ENGINEERS	3
TCHET MT MNTNC STA	3817	SHASTA	21	40 51	121 46	4368		8A	STATE DIV OF HWYS	3
T CREEK RS	3821	SHASTA	21	40 48	121 30	3348		MID	U S FOREST SERVICE	3
T CREEK PH NO 1	3824	SHASTA	21	40 56	121 33	3015	4P	8A	P G + E COMPANY	2 3 5
YSIDE RANCH	3841	CONTRA COSTA	4	37 57	122 6	330		MID	R W HIRSCHFIND	
YFIELD PUMPING PLANT	3855	RIVERSIDE	6	33 42	115 38	1370	8A	8A	METRO WATER DI TRI T	2 3 5
YFORK RANGER STATION	3859	TRINITY	35	40 33	123 10	1340		8A	U S FOREST SERVICE	3
YWARD	3863	ALAMEDA	4	37 39	121 58	100		MID	MRS HARRIET S DRENNAN	C
ALDSBURG	3875	SONOMA	22	38 37	122 52	101	6P	6P	CITY FIRE DEPARTMENT	2 3 5
ALDSBURG 2 E	3878	SONOMA	22	38 37	122 52	102		8A	W F IVERSEN	3
MET	3896	RIVERSIDE	33	33 45	116 58	1595		8A	LAKE HEMET WATER CO	3
MET RESERVOIR	3899	RIVERSIDE	33	33 41	116 41	4400		MID	ELMER G JACKSON	C
NSHAW DAM	3914	SAN DIEGO	33	33 14	116 46	2700	8A	8A	VISTA IRRIG DIST	2 3 5
RNANDEZ 2 NW	3925	SAN BENITO	23	36 24	120 50	2165		4P	MAX J LEY	C
RNANDEZ 7 SE	3928	SAN BENITO	24	36 18	120 42	2765		MID	MRS CLORENE AKERS	C
TCH HETCHY	3939	TUOLUMNE	37	37 57	119 47	3870	8A	8A	HETCH HETCH WTR SUP	2 3 5 6 7 C
GHLAND SPRINGS RANCH	3955	LAKE	23	38 56	122 54	1480		8A	ARTHUR A ANDERSON	3
TS	3987	SISKIYOU	12	42 00	122 37	2915		8A	FRUIT GROWERS SUP CO	3
BERGS	4010	LAKE	23	38 50	122 43	2980		8A	GEORGE G HOBERG	3
GGES DAM	4014	SAN DIEGO	33	33 03	117 08	320		7A	SAN DIEGO WATER DEPT	3
GGEES FC 60 A	4017	LOS ANGELES	13	34 13	118 02	2650		8A	G ROBINSON	3
LLISTER	4022	SAN BENITO	23	36 51	121 24	284	5P	5P	R J PFEFFER	2 3 5
LLISTER 2	4025	SAN BENITO	2	36 51	121 24	284		MID	ARTHUR W HOLSWORTH	C
LY CITY 3 WNW	4056	SANTA CRUZ	4	37 10	122 02	2210		8A	CLOSED 6/1/57	C
OPA	4082	HUMBOLDT	35	41 3	123 41	355		MID	HOOPA INDIAN AGENCY	C
OPA 2 SE	4084	HUMBOLDT	35	41 02	123 39	315		5P	ED L ANDERSON	3
PLAND 8 NE	4097	LAKE	23	39 03	123 00	2570		MID	MRS LOUISE RICE	C
PLAND LARGO STATION	4100	MENDOCINO	22	39 01	123 07	550		8A	CLIFFORD W CRAWFOR	3
RSE CANYON	4113	SNTA BARBARA	32	34 37	119 51	1550		MID	CORPS OF ENGINEERS	C
RSE CORRAL MEADOW	4116	FRESNO	11	36 45	118 46	7675		VAR	CORPS OF ENGINEERS	S
SNA	4144	SN LUIS OBPO	34	35 07	120 23	770		MID	MRS GRACE M BAIR	C
KLEBERRY LAKE	4148	TUOLUMNE	37	38 06	119 45	7800		VAR	HETCH HETCH WTR SUP	
NTINGTON LAKE	4176	FRESNO	27	37 14	119 13	7020	5P	5P	SO CALIF EDISON CO	2 3 5 7 C
MPOM	4191	TRINITY	35	41 37	123 28	1240		MID	FRANCES W MOSS	C
IA	4204	SAN BENITO	27	36 25	120 40	2650	4P	4P	NEW IDRIA Q-S MIN CO	2 3 5
LLWILD RANGER STA	4211	RIVERSIDE	33	33 45	116 43	5397	4P	5P	U S FOREST SERVICE	2 3 5
PERIAL	4223	IMPERIAL	6	32 51	115 34	-69	6P	6P	IMPERIAL IRRIG DIST	2 3 5
DEPENDENCE	4232	INYO	19	36 48	118 12	3950	7A	7A	L A WTR + PWR DEPT	2 3 5 7
DEPENDENCE ONION VLY	4235	INYO	19	36 46	118 20	9175		MID	L A WTR + PWR DEPT	
DIO U S DATE GARDEN	4259	RIVERSIDE	6	33 43	116 15	11	MID	8A	US BUR OF PLANT IND	2 3 5
OKERN	4278	KERN	6	35 39	117 49	2440	5P	5P	KERN CO FIRE DEPT	2 3 5
OKERN ARMITAGE	4280	KERN	6	35 41	117 41	2218		11P	U S N O T S	C
WA HILL	4288	PLACER	1	39 05	120 51	2970		8A	J E ROSE	3
ON MOUNTAIN	4297	SAN BERDINO	6	34 08	115 08	922	7A	7A	METRO WATER DEPT	2 3 5
ON MOUNTAIN LOOKOUT	4298	ELDORADO	1	38 42	120 21	6180		VAR	US WEATHER BUREAU	C
AS VALLEY	4374	MODOC	21	41 16	120 18	5290	5P	5P	WALTER CANTRALL	2 3 5 7
INSONDALE	4389	TULARE	10	35 58	118 32	4545		8A	U S FOREST SERVICE	3
RCE ISLAND	4392	SOLANO	23	38 11	122 03	10	MID	VAR	JOHN MERWIN	3 5 6
LIAN	4412	SAN DIEGO	33	33 05	116 36	4215		MID	STATE DIV OF FSTRY	C
LIAN WYNOLA	4418	SAN DIEGO	33	33 06	116 39	3655	5S	5S	CHARLES VILINEK	2 3 5
CAL DAM	4422	SNTA BARBARA	32	34 29	119 31	2060		6P	JOHN K CHASE	3
SER MEADOWS	4462	FRESNO	27	37 18	119 06	9110		VAR	SO CALIF EDISON CO	
RANCH	4467	SAN BERDINO	6	34 10	116 32	4300		VAR	CORPS OF ENGINEERS	C
LOGG	4480	SONOMA	22	38 38	122 39	1360		8A	MRS IDA R TUTTLE	3
SEYVILLE	4488	LAKE	23	38 59	122 50	1385		9A	JOSEPH J GLEBE	3
SEYVILLE 4 SW	4493	LAKE	23	38 56	122 53	1480		8A	MRS KAREN V BACCI	3
TFIELD	4500	MARIN	17	37 57	122 33	45	8A	8A	RICHARD R KLEIN	2 3 5
LINGER	4508	SAN JOAQUIN	27	37 41	121 26	172		8A	PAC COAST AGGREGATES	3
N RIVER INTAKE NO 3	4518	TULARE	10	35 57	118 29	3650		7A	ALGOT T LOFBERG	3
N RIVER PH NO 1	4520	KERN	10	35 28	118 47	970	5P	5P	SO CALIF EDISON CO	2 3 5
N RIVER PH NO 3	4523	KERN	10	35 47	118 26	2703	5P	5P	SO CALIF EDISON CO	2 3 5 7
TLEMAN CITY 1 SSW	4534	KINGS	11	36 00	119 58	310	8A	8A	STANDARD OIL CO CAL	2 3 5 6
TLEMAN STATION	4536	KINGS	11	36 4	120 05	502	6P	6P	P G + E COMPANY	2 3 5
G CITY	4555	MONTEREY	24	36 12	121 08	320	5P	5P	STATE DIV OF FSTRY	2 3 5
MATH	4577	DEL NORTE	12	41 32	124 02	25	5P	MID	HAROLD DEL PONTE	2 3 5
ELAND 10 SSE	4587	HUMBOLDT	7	40 38	123 54	2356		MID	D LEE EMERSON	C
GHTS LANDING	4591	YOLO	23	38 48	121 43	33		8A	TERRY B COTTEN	3
URZ STRAWBERRY	4616	ELDORADO	1	38 48	120 09	5750		MID	HARRY STEVENSON	C
BREA CANYON HUNT	4620	ORANGE	26	33 57	117 50	700		VAR	CLOSED 9/30/55	
CRESCENTA FC 251	4628	LOS ANGELES	13	34 13	118 14	1565		5P	MRS E BYRD	3
AYETTE 3 NNE	4633	CONTRA COSTA	4	37 56	122 06	625		5P	MRS BETTY T CLARKE	3
AYETTE FIRE STATION	4635	CONTRA COSTA	4	37 53	122 07	290		MID	LAFAYETTE FIRE DEPT	C
UNA BEACH	4647	ORANGE	33	33 32	117 47	56	4P	4P	CITY ENGINEER	2 3 5
UNA BEACH 2	4650	ORANGE	33	33 33	117 48	180		MID	L B WATER DISTRICT	C
HONDA	4660	SAN MATEO	4	37 19	122 16	670		6P	JAMES C ALLEN	3
E ALPINE	4664	ALPINE	34	38 28	120 01	7500		VAR	DEPT WATER RESOURCES	C
E ARROWHEAD	4671	SAN BERDINO	15	34 15	117 12	5250	5P	5P	LAKE ARROWHEAD F D	2 3 5 7
E CITY	4675	MODOC	18	41 38	120 13	4613	7A	7A	REV CHARLES F CATLIN	2 3 5 7
E ELEANOR	4679	TUOLUMNE	37	37 58	119 53	4662	8A	8A	HETCH HETCHY WTR SUP	2 3 5 7
E MOUNTAIN	4690	TRINITY	7	40 01	123 24	3170		MID	LEONARD M MILLER	C
EPORT	4701	LAKE	23	39 03	122 55	1343	5P	8A	MRS WILLIE GREENE	2 3 5
EPORT SCS	4703	LAKE	23	39 02	122 55	1350		MID	U S SOIL CON SERVICE	C
E SABRINA	4705	INYO	19	37 13	118 36	9000		VAR	CALIF ELEC POWER CO	S
ESMORE	4709	SHASTA	23	40 53	122 23	1075	8P	8P	U S BUR RECLAMATION	2 3 5 6
ESIDE 2 ENE	4711	SAN DIEGO	25	32 52	116 54	450		7A	LA MESA IRRIG DIST	3
E SPAULDING	4713	NEVADA	8	39 19	120 38	5156	5P	5P	P G + E COMPANY	2 3 5 7
E SPAULDING DAM	4714	NEVADA	8	39 20	120 38	4960	4P	4P	P G + E COMPANY	2 3 5 6
E WOHLFORD	4726	SAN DIEGO	33	33 10	117 00	1500		MID	ESCONDIDO MTL WTR CO	C
MESA	4735	SAN DIEGO	25	32 46	117 01	528	5P	5P	LA MESA FIRE DEPT	2 3 5
MESA 1 NE	4736	SAN DIEGO	25	32 47	117 00	660		7A	LA MESA IRRIG DIST	3
CASTER	4747	LOS ANGELES	15	34 42	118 08	2352	MID	5P	SO CALIF EDISON CO	2 3 5
PANZA RANCH	4767	SN LUIS OBPO	24	35 23	120 10	1560		MID	JOHN S BOWMAN	C
PLUMAS	4812	BUTTE	8	39 41	121 29	506	5P	5P	P G + E COMPANY	2 3 5 7
TONVILLE	4851	MENDOCINO	7	39 42	123 29	1640		MID	EDWARD E DOWNING	C
ZACA FOXEN DIVIDE	4855	SNTA BARBARA	32	34 46	120 07	1470		VAR	US GEOLOGICAL SURVEY	S
ZACA SAN ANTONIO DIV	4858	SNTA BARBARA	32	34 42	120 11	970		VAR	US GEOLOGICAL SURVEY	S
EC	4863	KERN	29	34 50	118 52	3583		8A	KERN CO FIRE DEPT	3
HUZA PATROL										
TATION FC 352 B	4867	LOS ANGELES	33	34 05	118 53	1530		4P	L A CO FIRE WARDEN	3
GRAND	4884	MERCED	27	37 14	120 15	255	5P	5P	MERCED CO FIRE DEPT	2 3 5
ON COVE	4890	TULARE	9	36 23	119 02	513	5P	5P	KAWEAH LEMON CO	2 3 5
IS CR KINGS CANYON	4920	FRESNO	11	36 48	118 41	4650		VAR	US WEATHER BUREAU	S
DSAY	4957	TULARE	9	36 11	119 04	395	7P	7P	FRANK DE CHAINE	2 3 5
TLE TUJUNGA GOLD CR	4986	LOS ANGELES	13	34 19	118 18	2750		8A	CORPS OF ENGINEERS	3
E OAK CANYON FC 230C	4993	LOS ANGELES	26	34 07	117 44	1255		5P	C F ELDER	3
ERMORE	4997	ALAMEDA	4	37 41	121 47	480	8A	8A	INDEPENDENT WHSE CO	2 3 5
ORNA HEIGHTS	5000	CONTRA COSTA	4	37 52	122 01	450		9A		

Station	Index No.	County	Drainage	Latitude	Longitude	Elevation	Temp.	Precip.	Observer	Refer To Tables
LLANO SHAWNEE HILLS RCH	[illegible]	LOS ANGELES	15	34 [illegible]	117 45	382		6P	MRS E A EBERLE	[illegible]
LOCKWOOD	[illegible]	[illegible]	[illegible]	35 [illegible]	121 05	1104		8A	ARCHIE M WEFERLING	C
LOCKWOOD [illegible]	[illegible]	SAN DIEGO	[illegible]	32 [illegible]	117 15			7A	SAN DIEGO WATER CO	
LODI	[illegible]	SAN JOAQUIN	[illegible]	[illegible]	121 17	[illegible]		5P	LODI SEWAGE TREAT PL	
LOGAN MEADOWS	[illegible]	[illegible]	[illegible]	37 19	119 19			4P	[illegible]	
LOMPOC SEWAGE PLANT	[illegible]	SNTA BARBARA	32	34 40	120 28	[illegible]		4P	LOMPOC SEW TREAT PL	3 5
LONE PINE COTTONWOOD PH	[illegible]	[illegible]	[illegible]	36 26	118 03	[illegible]		MID	L A WTR + PWR DEPT	
LONE TREE CANYON	[illegible]	SAN JOAQUIN	[illegible]	37 37	121 23	[illegible]		[illegible]	EDWARD C GERLACH	
LONG BARN EXP STATION	[illegible]	TUOLUMNE	[illegible]	[illegible]	120 01	[illegible]		[illegible]	U S FOREST SERVICE	
LONG BEACH	[illegible]	LOS ANGELES	[illegible]	33 46	[illegible]	34		4P	JOHN W TEED	
LOS [illegible]	[illegible]	KERN	[illegible]	35 18	118 26	[illegible]		MID	CHARLES W POOLE	
LOS ALAMOS	[illegible]	SNTA BARBARA	33	34 45	120 17	[illegible]		[illegible]	HENRY R GEHE	
LOS ANGELES WB AIRPORT	[illegible]	LOS ANGELES	[illegible]	33 56	118 23	[illegible]		[illegible]	WEATHER BUREAU	
LOS ANGELES WB CITY	[illegible]	LOS ANGELES	[illegible]	34 03	[illegible]	[illegible]		[illegible]	[illegible]	
LOS BANOS	[illegible]	MERCED	[illegible]	37 03	[illegible]			[illegible]	ROGER C RICE	2 3 5
LOS BANOS ARBURUA RANCH	[illegible]	MERCED	[illegible]	[illegible]	[illegible]			[illegible]	ARBURUA RANCH	
LOS GATOS	[illegible]	[illegible]	[illegible]	37 [illegible]	[illegible] 59	[illegible]		5P	CITY FIRE DEPARTMENT	2 3 5
LOS PRIETOS RANGER STA	[illegible]	SNTA BARBARA	32	34 32	119 [illegible]			[illegible]	U S FOREST SERVICE	
LOST HILLS	[illegible]	KERN	[illegible]	35 37	119 41	[illegible]		MID	KERN CO FSTRY + F D	
LOWER [illegible]	[illegible]	TUOLUMNE	[illegible]	38 01	[illegible]	[illegible]		VAR	HETCH HETCHY WTR SU	
LOWER OTAY RESERVOIR	[illegible]	SAN DIEGO	[illegible]	[illegible]	116 56			MID	SAN DIEGO WTR DEPT	C
LUCERNE VALLEY 2 W	[illegible]	SAN BERDINO	[illegible]	[illegible]	116 59	[illegible]		[illegible]	[illegible]	
[illegible]	[illegible]	[illegible]	[illegible]	[illegible]	121 27	[illegible]		[illegible]	STATE DIV OF HWYS	
LYTLE CR FOOTHILL BLVD	[illegible]	SAN BERDINO	[illegible]	[illegible]	[illegible]	[illegible]		[illegible]	[illegible]	
LYTLE CREEK POWER HOUSE	[illegible]	SAN BERDINO	[illegible]	[illegible]	117 27	[illegible]		[illegible]	SO CALIF EDISON CO	
LYTLE CREEK [illegible]	[illegible]	SAN BERDINO	[illegible]	[illegible]	117 [illegible]	2720		[illegible]	U S FOREST SERVICE	
MADERA	[illegible]	MADERA	[illegible]	[illegible]	[illegible]	[illegible]	8A	[illegible]	[illegible]	2 3 5
MAD RIVER RANGER STA	[illegible]	TRINITY	[illegible]	[illegible]	[illegible]	[illegible]		[illegible]	S FOREST SERVICE	
[illegible]	[illegible]	LOS ANGELES	[illegible]	[illegible]	[illegible]			[illegible]	CORPS OF ENGINEERS	
MANHATTAN [illegible]	[illegible]	LAKE	[illegible]	[illegible]	[illegible]			[illegible]	MISS M L MAHNKE	
MAMMOTH PASS	[illegible]	MONO	[illegible]	[illegible]	[illegible]			[illegible]	DEPT [illegible]	
MANDEVILLE ISLAND	[illegible]	SAN JOAQUIN	[illegible]	[illegible]	[illegible]		VAR	VAR	JESSE FIERRO	3 5
MANZANITA LAKE	[illegible]	SHASTA	[illegible]	[illegible]	[illegible] 34	585		[illegible]	US NAT PARK SERVICE	3 5 7
MANZANITA [illegible]	[illegible]	SNTA BARBARA	[illegible]	34 54	[illegible]	[illegible]		[illegible]	CORPS OF ENGINEERS	
MARCH FIELD	[illegible]	RIVERSIDE	[illegible]	33 54	117 15	[illegible]		[illegible]	U S AIR FORCE	
MARICOPA	[illegible]	KERN	[illegible]	35 05	119 23	[illegible]		[illegible]	[illegible]	
MARIPOSA	[illegible]	MARIPOSA	[illegible]	[illegible]	119 58	[illegible]		9A	MRS GABRIELLE [illegible]	
MARKLEEVILLE	[illegible]	ALPINE	[illegible]	[illegible]	119 47	[illegible]		MID	ELOISE B FAIRBANKS	
MARRE RANCH	[illegible]	SNTA BARBARA	[illegible]	[illegible]	119 59	[illegible]		VAR	US GEOLOGICAL SURVEY	
MARTINEZ	[illegible]	CONTRA COSTA	[illegible]	[illegible]	122 08	[illegible]		[illegible]	MARGARET S PLUMMER	
MARTINEZ 3 SSE	[illegible]	CONTRA COSTA	[illegible]	[illegible]	122 06	[illegible]		9A	CHARLES P WEAVER	
MARTINEZ FIRE STATION	[illegible]	CONTRA COSTA	[illegible]	38 01	122 08	[illegible]		9A	CITY FIRE DEPARTMENT	2 [illegible]
MARYSVILLE	[illegible]	YUBA	[illegible]	[illegible]	121 35	[illegible]		[illegible]	[illegible]	
MATHER	[illegible]	TUOLUMNE	[illegible]	37 53	119 51	[illegible]		[illegible]	[illegible]	
MC CARTHY [illegible]	[illegible]	TEHAMA	[illegible]	[illegible]	121 41	[illegible]		VAR	U S WEATHER BUREAU	
MC [illegible]	[illegible]	[illegible]	[illegible]	[illegible]	[illegible]			8A	THOMAS WILLIAMS	
MEADOW [illegible]	[illegible]	FRESNO	[illegible]	[illegible]	[illegible]	[illegible]		7A	RADIO STATION KRFM	
MECCA 3 SE	[illegible]	RIVERSIDE	[illegible]	[illegible]	[illegible]	[illegible]		8A	D W ALEXANDER	
MEDICINE LAKE	[illegible]	SISKIYOU	[illegible]	[illegible]	121 37	[illegible]		VAR	DEPT WATER RESOURCES	
[illegible]	[illegible]	FRESNO	[illegible]	[illegible]	122 [illegible]	[illegible]		MID	HENRY E SCHREINER	
MENDOTA DAM	[illegible]	FRESNO	[illegible]	[illegible]	[illegible]			[illegible]	[illegible]	
MERCED FIRE STATION 2	[illegible]	MERCED	[illegible]	37 18	[illegible]	[illegible]		[illegible]	CITY FIRE DEPT	
MERCED [illegible]	[illegible]	MERCED	[illegible]	37 19	120 29	[illegible]		MID	MERCED IRRIG DIST	
MERCEY HOT SPRINGS	[illegible]	FRESNO	[illegible]	36 42	120 52	[illegible]		5P	MERCEY HOT SPRINGS	
MEYERS INSPECTION STA	[illegible]	ELDORADO	16	38 51	120 01	[illegible]		2P	STATE OF CALIFORNIA	
MICHIGAN BLUFF	[illegible]	PLACER	[illegible]	39 03	[illegible]	[illegible]		MID	ROBERT C WHEELER	C
MIDDLETOWN	[illegible]	LAKE	23	38 45	[illegible] 37			8A	STATE DIV OF FSTRY	
MIDDLEWATER	[illegible]	KERN	[illegible]	35 30	[illegible]	[illegible]	5P	5A	UNION OIL CO OF CAL	
MILFORD LAUFMAN RS	[illegible]	LASSEN	18	40 08	[illegible]	[illegible]		MID	U S FOREST SERVICE	
MILL CREEK NO 2	[illegible]	[illegible]	[illegible]	[illegible]	[illegible]	[illegible]		3P	SO CALIF EDISON CO	
MILL CREEK INTAKE	[illegible]	SAN BERDINO	[illegible]	34 05	[illegible]	[illegible]		MID	SO CALIF EDISON CO	
MILO 5 NE	[illegible]	TULARE	[illegible]	[illegible]	118 46	[illegible]		MID	CHARLES F RUBY	
MINERAL	[illegible]	TEHAMA	[illegible]	40 21	121 [illegible]	[illegible]		8A	US NAT PARK SERVICE	3 5 7
MINERAL KING	[illegible]	TULARE	[illegible]	[illegible]	[illegible]	[illegible]		VAR	CORPS OF ENGINEERS	
[illegible]	[illegible]	HUMBOLDT	[illegible]	[illegible]	[illegible] 46			[illegible]	[illegible]	
MODESTO	[illegible]	STANISLAUS	[illegible]	[illegible]	[illegible]	[illegible]	MID	MID	MODESTO IRRIG DIST	
MODESTO 2	[illegible]	STANISLAUS	37	[illegible]	121 00			MID	CITY OF MODESTO	
MOJAVE	[illegible]	KERN	[illegible]	[illegible]	118 10	[illegible]		4P	KERN CO FIRE DEPT	
MONACHE MEADOWS	[illegible]	TULARE	[illegible]	[illegible]	118 10			VAR	CORPS OF ENGINEERS	
MONO LAKE	[illegible]	MONO	[illegible]	[illegible]	119 [illegible]		5P	5P	MONO INN	2 3 5
MONTAGUE 3 NE	[illegible]	SISKIYOU	[illegible]	41 [illegible]	[illegible]	[illegible]		MID	TOM W WILLIAMS	
MONTEREY	[illegible]	MONTEREY	[illegible]	[illegible]	121 54	[illegible]	SS	SS	ROBERT W JOHNSON	
MONTGOMERY CREEK 2 SSW	[illegible]	SHASTA	[illegible]	[illegible]	[illegible]			[illegible]	[illegible]	
MOORPARK 1 SSE	[illegible]	VENTURA	[illegible]	[illegible]	[illegible]			8A	US SOIL CON SERVICE	
MOORPARK [illegible]	[illegible]	VENTURA	[illegible]	[illegible]	18 51	[illegible]		MID	EVERETT RANCH	
MOORPARK 3 NNW	[illegible]	VENTURA	[illegible]	34 20	[illegible]	[illegible]		[illegible]	[illegible]	
MORENA DAM	[illegible]	SAN DIEGO	[illegible]	32 41	116 32	[illegible]		MID	SAN DIEGO WATER CO	
MORGAN HILL 2 E	[illegible]	SANTA CLARA	[illegible]	37 08	121 37	[illegible]		8A	MRS THELMA F DOWNER	
MORGAN HILL BOSSANA RCH	[illegible]	SANTA CLARA	[illegible]	[illegible]	[illegible]	[illegible]		[illegible]	[illegible]	
MORGAN HILL SCS	[illegible]	SANTA CLARA	[illegible]	37 [illegible]	121 39			[illegible]	US SOIL CON SERVICE	
MORONGO VALLEY	[illegible]	SAN BERDINO	6	34 03	116 34	[illegible]		7A	CORPS OF ENGINEERS	
MOUNTAIN PASS	[illegible]	SAN BERDINO	[illegible]	[illegible]	[illegible]	[illegible]		[illegible]	MT PASS SERVICE STA	
MOUNT [illegible]	[illegible]	KERN	[illegible]	35 27	118 35	[illegible]		[illegible]	STATION KERO	
MOUNT DANAHER	[illegible]	ELDORADO	[illegible]	[illegible]	120 40	[illegible]		8A	STATE DIV OF FSTRY	
MOUNT DIABLO NORTH GATE	[illegible]	CONTRA COSTA	[illegible]	37 [illegible]	121 56	[illegible]		7A	CAL DIV BEACH + PARK	2
MOUNT DIABLO STATE PARK [illegible]	[illegible]	CONTRA COSTA	[illegible]	37 [illegible]	121 56	[illegible]		MID	CAL DIV BEACH + PARK	
MOUNT HAMILTON	[illegible]	SANTA CLARA	[illegible]	[illegible]	121 39	[illegible]		[illegible]	U S WB OBSERVER	
MOUNT HEBRON 9 E	[illegible]	[illegible]	[illegible]	41 [illegible]	[illegible]	4390		[illegible]	LEWIS O PARSONS	
MOUNT HEBRON RANGER STA	[illegible]	SISKIYOU	[illegible]	[illegible]	122 00	[illegible]		8A	U S FOREST SERVICE	
MOUNT MADONNA	[illegible]	SANTA CRUZ	[illegible]	[illegible]	[illegible]	1800		MID	JACK I SCHELL	
MOUNT SHASTA SLOPE	[illegible]	[illegible]	[illegible]	[illegible]	[illegible]	7500		VAR	DEPT WATER RESOURCES	
MOUNT SHASTA WB CITY	[illegible]	[illegible]	[illegible]	41 [illegible]	[illegible]	3544		[illegible]	U S WEATHER BUREAU	
MOUNT TAMALPAIS	[illegible]	MARIN	[illegible]	37 55	[illegible]	[illegible]		MID	CAL DIV BEACH + PARK	
MOUNT WILSON FC 338 B	[illegible]	LOS ANGELES	[illegible]	34 14	118 [illegible]	[illegible]		[illegible]	S WB OBSERVER	
[illegible]	[illegible]	[illegible]	[illegible]	37 54	[illegible]			[illegible]	[illegible]	
[illegible]	[illegible]	TRINITY	[illegible]	41 12	[illegible]	[illegible]		AR	DEPT WATER RESOURCES	
[illegible]	[illegible]	RIVERSIDE	[illegible]	33 32	[illegible]			[illegible]	[illegible]	
NAPA	[illegible]	NAPA	[illegible]	38 18	[illegible]	[illegible]		[illegible]	EARL S GIPSON	
NAPA STATE HOSPITAL	[illegible]	NAPA	[illegible]	38 17	[illegible]			8A	JOHN F ALLEMANT	
NEEDLES	[illegible]	SAN BERDINO	[illegible]	34 50	[illegible]	[illegible]		MID	CITY OF NEEDLES	
NEEDLES CAA AIRPORT	[illegible]	SAN BERDINO	[illegible]	[illegible]	[illegible] 37	[illegible]	MID	MID	U S CIVIL AERO ADM	
NEENACH	[illegible]	LOS ANGELES	15	34 48	118 35	3085		[illegible]	L A WTR + PWR DEPT	
NEVADA CITY	[illegible]	NEVADA	[illegible]	39 16	121 02	[illegible]		[illegible]	CITY OF NEVADA CITY	
NEWARK	6144	ALAMEDA	4	37 31	122 02	[illegible]		8A	LESLIE SALT COMPANY	
NEWBURY PARK 2 WNW	6147	VENTURA	33	34 11	118 57	[illegible]		[illegible]	BORCHARD RANCH	
NEWBURY PARK 4 SW	6149	VENTURA	33	34 09	118 58	[illegible]		[illegible]	[illegible]	
NEWHALL [illegible]	[illegible]	LOS ANGELES	29	34 23	118 [illegible]	[illegible]		[illegible]	L A CO FIRE WARDEN	
NEWHALL [illegible]	[illegible]	LOS ANGELES	29	34 22	118 [illegible]	[illegible]		[illegible]	U S FOREST SERVICE	
NEWMAN	[illegible]	STANISLAUS	37	37 19	121 [illegible]	[illegible]	5P	5P	RAY S WADE	3 5
NEWPORT BEACH HARBOR	[illegible]	ORANGE	[illegible]	33 36	117 53	[illegible]		8A	NEWPORT HARBOR DEPT	
[illegible]	[illegible]	[illegible]	[illegible]	38 54	121 35	[illegible]		7A	MRS NELLIE WEBB	
NILAND	[illegible]	IMPERIAL	[illegible]	33 14	115 31	[illegible]		[illegible]	IMPERIAL IRRIG DIST	
NORTH FORK RANGER STA	[illegible]	MADERA	[illegible]	37 14	119 30	2630		8A	U S FOREST SERVICE	3 5
NORTH HOLLYWOOD	[illegible]	LOS ANGELES	[illegible]	34 10	118 23	[illegible]	5P	5P	SN FERNDO VLY TIMES	3 5
NOVATO 8 WNW	[illegible]	MARIN	[illegible]	38 08	122 43	[illegible]		MID	EDWARD L THOMPSON	
OAKDALE WOODWARD DAM	[illegible]	STANISLAUS	34	37 52	120 52	215		8A	S SN JOAQUIN IR DIST	2 3 5
OAK KNOLL RANGER STA	[illegible]	[illegible]	12	41 50	123 [illegible]	1681		8A	U S FOREST SERVICE	
OAKLAND	[illegible]	ALAMEDA	4	37 47	122 10	[illegible]		7P	EARLE G LINSLEY	3 5
OAKLAND WB AIRPORT	[illegible]	ALAMEDA	4	37 44	122 12	[illegible]	MID	MID	U S WEATHER BUREAU	3 5
OAKVILLE 1 WNW	[illegible]	NAPA	17	38 27	122 25	[illegible]		12M	ALLARD A CALKINS JR	
OAKVILLE [illegible]	[illegible]	NAPA	17	38 23	122 28	[illegible]		MID	RICHARD [illegible]	
OCCIDENTAL	[illegible]	SONOMA	17	38 25	122 56	[illegible]		7A	ANDREW J BLANEY	3
OCEANSIDE CAMP PENDLETON	6377	SAN DIEGO	33	33 13	117 24	[illegible]	4P	4P	U S MARINE CORPS	3 5
OCEANSIDE PUMPING PLANT	6379	SAN DIEGO	33	33 [illegible]	117 21	31		MID	CITY OF OCEANSIDE	
OCOTILLO	[illegible]	SAN DIEGO	6	33 [illegible]	116 [illegible]	17		8A	CORPS OF ENGINEERS	
OILFIELDS JOAQUIN RIDGE	6395	FRESNO	27	36 18	120 24	362		VAR	U S WEATHER BUREAU	S
OJAI	6399	VENTURA	33	34 27	119 15	75	5P	5P	VENTURA CO FIRE DEPT	2 3 5
OLINDA	6432	ORANGE	26	33 55	117 51	420		8A	CORPS OF ENGINEERS	3
ONO	6455	SHASTA	23	40 28	122 37	[illegible]		7A	ALMA L GREEN	
OPIDS CAMP FC 57 B-E	6465	LOS ANGELES	26	34 15	118 06	4250	5P	5P	L B UNFD SCHOOL DIST	2 3 5
ORANGE COUNTY RESERVOIR	6473	ORANGE	26	33 56	117 53	600		MID	CORPS OF ENGINEERS	C
ORANGE COVE	6476	FRESNO	[illegible]	36 37	119 18	431	10A	10A	ORANGE COVE CIT ASSN	2 3 5
ORICK PRAIRIE CREEK PK	6498	HUMBOLDT	17	41 20	124 02	161	4P	4P	CAL DIV BEACH + PARK	2 3 5
ORINDA BOWMAN	6502	CONTRA COSTA	4	37 52	122 10	550	7P	7P	ARTHUR W BOWMAN	2 3 5
ORLAND	6506	GLENN	23	39 45	122 12	254	8A	8A	ORLAND UNIT WU ASSN	2 3 5
ORLEANS	6508	HUMBOLDT	12	41 18	123 32	403	6P	6P	E J ANDERSON	2 3 5
OROVILLE 1 WSW	6521	BUTTE	8	39 30	121 34	171	11A	11A	CITY OF OROVILLE	2 3 5
OROVILLE 7 SE	6523	BUTTE	8	39 26	121 29	530	6A	6A	ALBERT E PALMER	2 3 5

Station	Index No.	County	Drainage	Latitude	Longitude	Elevation	Obs. Time Temp.	Obs. Time Precip.	Observer	Refer To Tables
OROVILLE BRIDGE	6525	BUTTE	8	39 31	121 34	220		7A	ROBERT E SKINNER	3
OROVILLE RANGER STATION	6528	BUTTE	8	39 32	121 34	300		MID	STATE DIV OF FSTRY	C
OSTRANDER LAKE	6552	MARIPOSA	14	37 38	119 33	8600		VAR	DEPT WATER RESOURCES	S
OXNARD	6569	VENTURA	33	34 11	119 10	45	4P	8A	AMER CRYSTAL SUG CO	2 3 5
OZENA	6576	VENTURA	3[illegible]	34 42	119 19	3705		5P	WHEATLEYS RANCH	3
PACHECO PASS	6583	MERCED	27	37 04	121 11	850		MID	U S BUR RECLAMATION	C
PACIFIC HOUSE	6597	ELDORADO	1	38 45	120 30	3440		8A	FLOYD R POOLE	3
PACOIMA DAM FC 33 A-E	6602	LOS ANGELES	13	34 20	118 24	1500		5P	E K BARR	3
PAICINES OHRWALL RANCH	6610	SAN BENITO	20	36 44	121 22	920		12M	JOHN P OHRWALL	3
PALMDALE	6624	LOS ANGELES	6	34 35	118 07	2655	5P	5P	PALMDALE IRRIG DIST	2 3 5
PALMDALE 2 NE	6625	LOS ANGELES	6	34 36	118 06	2583		MID	PALMDALE IRRIG DIST	C
PALMDALE CAA AIRPORT	6627	LOS ANGELES	6	34 38	118 05	2517	MID	MID	US CIVIL AERO ADM	2 3 5
PALM SPRINGS	6635	RIVERSIDE	6	33 49	116 32	411	5P	5P	PALM SPGS FIRE DEPT	2 3 5
PALO ALTO CITY HALL	6646	SANTA CLARA	4	37 27	122 08	23	8A	8A	ENGINEERING DEPT	2 3 5 C
PALOMA	6650	MONTEREY	24	36 21	121 30	1835		5P	JAMES A BELL	3
PALOMAR MTN OBSERVATORY	6657	SAN DIEGO	33	33 21	116 51	5560	1P	MID	PALOMAR OBSERVATORY	2 3 5 7 C
PALOS VERDES EST FC 43C	6663	LOS ANGELES	33	33 48	118 23	250		5P	R W HIATT	3
PANOCHE	6675	SAN BENITO	27	36 36	120 50	1265		SS	MISS LILY BERG	3
PANOCHE JUNCTION	6678	FRESNO	27	36 33	120 29	500	5P	5P	P G + E COMPANY	2 3 5
PARADISE MEADOW	6688	TUOLUMNE	37	38 03	119 40	7700		VAR	HETCH HETCHY WTR SUP	S
PARKER RESERVOIR	6699	SAN BERDINO	5	34 17	114 10	738	7A	7A	METRO WATER DISTRICT	2 3 5 C
PARKFIELD	6703	MONTEREY	24	35 53	120 26	1482		7A	HERBERT H DURHAM	3
PARKFIELD 8 NNW	6708	FRESNO	27	36 01	120 29	2640		MID	MARCELENE ROBERTS RH	C
PASADENA	6719	LOS ANGELES	13	34 09	118 09	864	4P	4P	PASADENA WATER DEPT	2 3 5
PASKENTA RANGER STATION	6726	TEHAMA	23	39 53	122 33	755		8A	U S FOREST SERVICE	3 C
PASO ROBLES	6730	SN LUIS OBPO	24	35 38	120 41	700	5P	5P	LESTER M FRENCH	2 3 5
PASO ROBLES 3 NNW	6736	SN LUIS OBPO	24	35 40	120 43	815		MID	HARRY E WERNER	C
PASO ROBLES CAA AIRPORT	6742	SN LUIS OBPO	24	35 40	120 38	803	MID	MID	U S CIVIL AERO ADM	2 3 5
PATTIWAY	6754	KERN	10	34 56	119 23	3868		7A	HUDSON RANCH	3
PAYNES CREEK	6761	TEHAMA	23	40 20	121 54	1850		7A	HORACE L ROGERS	3
PEAR LAKE	6767	TULARE	9	36 36	118 40	9700		VAR	CORPS OF ENGINEERS	S
PENDOLA GUARD STATION	6791	SNTA BARBARA	32	34 31	119 34	1620		6P	U S FOREST SERVICE	3
PERRIS 1 WSW	6818	RIVERSIDE	33	33 47	117 15	1602	5P	5P	CLOSED 6/5/57	
PETALUMA FIRE STATION 2	6826	SONOMA	17	38 14	122 38	16	5P	5P	PETALUMA FIRE DEPT	2 3 5
PETALUMA 1 N	6829	SONOMA	17	38 15	122 38	30		MID	VICTOR E CHAIX	C
PIEDRA	6857	FRESNO	11	36 48	119 23	580		7A	MRS IDA H AKERS	3
PINE CANYON PATROL STATION FC 321 E	6891	LOS ANGELES	29	34 40	118 26	3275		5P	L A CO FIRE WARDEN	3
PINNACLES NATIONAL MON	6926	SAN BENITO	20	36 29	121 11	1300	4P	4P	US NAT PARK SERVICE	2 3 5
PISMO BEACH	6943	SN LUIS OBPO	4	35 08	120 38	80	5P	5P	POLICE DEPARTMENT	2 3 5
PIT RIVER POWER HOUSE 5	6946	SHASTA	21	40 59	121 59	1458		5P	P G + E COMPANY	3
PITTS RANCH	6950	LAKE	23	38 56	122 52	1550		8A	AUBREY W PITTS	3
PLACERVILLE	6960	ELDORADO	1	38 44	120 48	1890	8A	8A	P G + E COMPANY	2 3 5
PLACERVILLE IFG	6962	ELDORADO	1	38 44	120 4	2755	8A	8A	INST FST GENETICS	2 3 5 6
PLACERVILLE 1 W	6963	ELDORADO	1	38 44	120 49	1785		MID	CITY OF PLACERVILLE	C
PLEASANT HILL 1 NW	6982	CONTRA COSTA	4	37 57	122 05	60		MID	LOUIS M BAUMFALK	C
PLYMOUTH	7000	AMADOR	16	38 29	120 51	1096		8A	LORRIN L CRAIN	3
POINT ARENA	7009	MENDOCINO	17	38 55	123 42	224		MID		C
POINT ARENA LIGHT STA	7011	MENDOCINO	17	38 57	123 44	60	11P	11P	U S COAST GUARD	2 3 5
POINT ARGUELLO USCG	7016	SNTA BARBARA	33	34 33	120 36	63	11P	11P	U S COAST GUARD	2 3 5
POINT PIEDRAS BLANCAS	7024	SN LUIS OBPO	4	35 40	121 17	32	11P	11P	U S COAST GUARD	2 3 5
POMONA	7050	LOS ANGELES	26	34 04	117 46	855	5P	5P	J E ADAMSON	2 3 5
PORT CHICAGO NAVAL DEP	7070	CONTRA COSTA	4	38 01	122 01	50	8A	8A	U S NAVAL MAGAZINE	2 3 5
PORTERVILLE	7077	TULARE	9	36 04	119 01	393	8A	8A	JOHN H DAYBELL	2 3 5
PORTOLA	7085	PLUMAS	8	39 48	120 28	4838	4P	4P	T C BALDWIN	2 3 5 C
PORTUGUESE MEADOW	7093	TULARE	10	35 48	118 34	7000		VAR	CORPS OF ENGINEERS	S
POSEY 3 E	7096	TULARE	10	35 48	118 38	4920	SS	7A	WILLIAM P BOOTH	2 3 5
POST CORRAL MEADOW	7097	FRESNO	11	37 07	118 54	8215		VAR	CORPS OF ENGINEERS	S
POTRERO SECO	7105	VENTURA	32	34 38	119 26	4850		MID	CORPS OF ENGINEERS	C
POTTER VALLEY 3 NNW	7107	MENDOCINO	22	39 22	123 07	1020		MID	OTTO R HUGHES	C
POTTER VALLEY 3 SE	7108	MENDOCINO	22	39 18	123 04	1100		MID	RUSSELL E NEAR	C
POTTER VALLEY PWR HOUSE	7109	MENDOCINO	22	39 22	123 08	1014	3P	3P	P G + E COMPANY	2 3 5
POWAY VALLEY	7111	SAN DIEGO	33	32 57	117 04	440		5P	POMERADO SOIL CON DT	3
PRADO DAM	7123	RIVERSIDE	28	33 53	117 38	570		MID	CORPS OF ENGINEERS	C
PRIEST VALLEY	7150	MONTEREY	24	36 10	120 41	2390	7A	7A	RUTH E MYERS	2 3 5
QUAKING ASPEN	7179	TULARE	10	36 07	118 32	7200		VAR	CORPS OF ENGINEERS	S
QUINCY RANGER STATION	7195	PLUMAS	8	39 56	120 57	3409	8A	8A	U S FOREST SERVICE	2 3 5
QUINN RANGER STATION	7205	TULARE	10	36 20	118 35	8300		VAR	CORPS OF ENGINEERS	S
RAMONA SPAULDING	7231	SAN DIEGO	33	33 04	116 51	1470	6P	6P	LOUIS B SPAULDING	2 3 5
RANCHITA	7244	SAN DIEGO	33	33 12	116 32	4000		7A	CORPS OF ENGINEERS	3
RANDSBURG	7253	KERN	15	35 22	117 39	3570	6P	6P	KERN CO FIRE DEPT	2 3 5
RAYWOOD FLATS	7279	SAN BERDINO	6	34 03	116 49	6620		5P	CALIF ELEC POWER CO	3
RED BLUFF WB AIRPORT	7292	TEHAMA	23	40 09	122 15	341	MID	MID	U S WEATHER BUREAU	2 3 5 C
REDDING FIRE STA NO 2	7296	SHASTA	23	40 35	122 24	577	5P	5P	REDDING FIRE CHIEF	2 3 5 C
REDLANDS	7306	SAN BERDINO	28	34 03	117 11	1318	MID	2P	REDLANDS DAILY FACTS	2 3 5
REDWOOD CITY	7339	SAN MATEO	4	37 29	122 14	31	5P	5P	CITY FIRE DEPT STA 2	2 3 5
REDWOOD VALLEY	7351	MENDOCINO	22	39 16	123 12	718		MID	THOMAS M JAMESON	C
REPRESA	7370	SACRAMENTO	1	38 42	121 10	305		MID	FOLSOM STATE PRISON	3
#RICHMOND	7414	CONTRA COSTA	4	37 56	122 21	55	4P	4P	CITY OF RICHMOND	2 3 5
RICHMOND FIELD STATION	7416	CONTRA COSTA	4	37 55	122 20	10	8A	5P	RAY KRONE	2 3 5 6
RIVERSIDE FIRE STA NO 3	7470	RIVERSIDE	28	33 57	117 24	820	5P	5P	RIVERSIDE FIRE DEPT	2 3 5
RIVERSIDE CITRUS EXPERIMENT STATION	7473	RIVERSIDE	28	33 58	117 20	1045	8A	8A	CITRUS EXP STATION	2 3 5 6 C C
ROBERTSON FLAT	7492	PLACER	2	39 10	120 30	6250		VAR	CORPS OF ENGINEERS	S
ROCK CREEK	7510	INYO	19	37 27	118 44	9700		VAR	DEPT WATER RESOURCES	S
ROCKLIN	7516	PLACER	1	38 48	121 14	239	6A	6A	RAYMOND H JOHNSON	2 3 5
ROSE MARIE MEADOW	7560	FRESNO	27	37 19	118 52	10000		VAR	SO CALIF EDISON CO	S
ROUND MEADOW	7579	TULARE	10	35 58	118 21	9000		VAR	CALIF STATE ENG	S
ROUND MOUNTAIN	7580	SHASTA	23	40 48	121 57	2010		7A	LLOYD D COMPTON	3
RUNNING SPRINGS	7600	SAN BERDINO	28	34 12	117 05	6000		MID	STATE DIV OF HWYS	C
SACHES SPRINGS	7623	TUOLUMNE	37	38 06	119 51	7900		VAR	HETCH HETCHY WTR SUP	S
SACRAMENTO WB AIRPORT	7630	SACRAMENTO	23	38 31	121 30	17	MID	MID	U S WEATHER BUREAU	2 3 5 C
#SACRAMENTO WB CITY	7633	SACRAMENTO	23	38 35	121 30	25	MID	MID	U S WEATHER BUREAU	2 3 5 C
SADDLE CAMP RANGER STA	7637	TEHAMA	23	40 10	122 48	3850		VAR	U S WEATHER BUREAU	S
SAGEHEN CREEK	7641	NEVADA	36	39 26	120 14	6337		5P	UNIVERSITY OF CALIF	3
SAINT HELENA	7643	NAPA	17	38 30	122 28	255	6P	6P	EDWIN L PAULSON	2 3 5
SAINT HELENA 4 WSW	7646	NAPA	17	38 30	122 32	1792		MID	EDWIN H LEARNED	C
SAINT HELENA 7 NE	7649	NAPA	23	38 34	122 22	1050		MID	CLARA B ABREAU	C
SAINT JOHN	7656	GLENN	23	39 43	122 00	145		7A	JAMES A STURGEON	3
SAINT MARYS COLLEGE	7661	CONTRA COSTA	4	37 50	122 06	625	5P	5P	BROTHER U BENEDICT	2 3 5 C
SALINAS CAA AIRPORT	7669	MONTEREY	24	36 40	121 36	74	MID	MID	U S CIVIL AERO ADM	2 3 5
SALINAS DAM	7672	SN LUIS OBPO	24	35 20	120 30	1350		8A	SN LUIS OBPO CO FCD	3
SALSIPUEDES GAGING STA	7681	SNTA BARBARA	32	34 35	120 24	250		VAR	US GEOLOGICAL SURVEY	S
SALSIPUEDES JALAMA DIV	7684	SNTA BARBARA	32	34 32	120 23	1150		VAR	US GEOLOGICAL SURVEY	S
SALT SPRINGS PWR HOUSE	7689	AMADOR	16	38 30	120 13	3700	3P	3P	P G + E COMPANY	2 3 5 6 S
SALYER RANGER STATION	7698	TRINITY	35	40 53	123 35	623	8A	8A	U S FOREST SERVICE	2 3 5
SAN ANDREAS 3 S	7702	CALAVERAS	2	38 09	120 41	1100		7A	CALAVERAS CEMENT CO	3
SAN ANTONIO CYN MOUTH	7711	LOS ANGELES	28	34 10	117 40	2394	4P	4P	SO CALIF EDISON CO	2 3 5
SAN ANTONIO SANTA MARIA	7713	SNTA BARBARA	33	34 49	120 21	1000		VAR	US GEOLOGICAL SURVEY	S
SAN BENITO	7719	SAN BENITO	20	36 31	121 05	1360		MID	JOHN M SHIELDS	C
SAN BERNARDINO CO HOSP	7723	SAN BERDINO	28	34 08	117 16	1125	6P	6P	S B COUNTY HOSPITAL	2 3 5
SAN CLEMENTE DAM	7731	MONTEREY	4	36 26	121 42	600		7A	CALIF WTR + TEL CO	3
SANDBERG PATROL STATION FC 130 B	7734	LOS ANGELES	29	34 45	118 43	4025		4P	L A CO FIRE WARDEN	3
SANBERG WB	7735	LOS ANGELES	29	34 45	118 44	4517	MID	MID	U S WEATHER BUREAU	2 3 5 7 C
#SAN DIEGO WB AIRPORT	7740	SAN DIEGO	33	32 44	117 10	19	MID	MID	U S WEATHER BUREAU	2 3 5 C
SAN DIMAS FIRE WRD FC95	7749	LOS ANGELES	26	34 06	117 48	960		5P	L A CO FIRE WARDEN	3
SAN DIMAS TANBARK FLAT	7750	LOS ANGELES	26	34 12	117 46	2750		MID	U S FOREST SERVICE	C G
SAN FELIPE BELL STATION	7755	SANTA CLARA	20	37 02	121 19	355		MID		C
SAN FERNANDO	7759	LOS ANGELES	13	34 16	118 28	965	6P	6P	S F HEIGHTS LEMON AN	2 3 5
SAN FERNANDO PH 3	7762	LOS ANGELES	13	34 19	118 30	1248		MID	CORPS OF ENGINEERS	C
#SAN FRANCISCO CALIF ACADEMY OF SCIENCES	7765	SAN FRANCISCO	4	37 46	122 28	245	4P	4P	CALIF ACADEMY OF SCI	2 3 5 C
SAN FRANCISCO RICHMOND SUNSET	7767	SAN FRANCISCO	4	37 47	122 30	18		MID	CITY SAN FRANCISCO	C
#SAN FRANCISCO WB AP	7769	SAN MATEO	4	37 37	122 23	8	MID	MID	U S WEATHER BUREAU	2 3 5 C
#SAN FRANCISCO FEDERAL BUILDING	7772	SAN FRANCISCO	4	37 47	122 25	52	MID	MID	U S WEATHER BUREAU	2 3 5 C
SAN GABRIEL CANYON PH	7776	LOS ANGELES	26	34 09	117 54	744		5P	PASADENA WATER DEPT	3
SAN GABRIEL DAM FC425BE	7779	LOS ANGELES	26	34 12	117 52	1481		5P	E K DE VORE	3 C
SAN GABRIEL FIRE DEPT	7785	LOS ANGELES	13	34 06	118 06	400	4P	4P	CITY FIRE DEPARTMENT	2 3 5
SAN GREGORIO 3 SE	7807	SAN MATEO	4	37 18	122 20	355	5P	5P	POMPONIO RANCH	2 3 5
SAN JACINTO	7810	RIVERSIDE	33	33 48	116 59	1550	7P	7P	BYRON JOHANSEN	2 3 5
SAN JACINTO RANGER STA	7813	RIVERSIDE	33	33 47	116 58	1560		MID	STATE DIV OF FSTRY	C
SAN JOAQUIN EXP RANGE	7817	MADERA	27	37 05	119 44	1470		MID	U S FOREST SERVICE	C
#SAN JOSE	7821	SANTA CLARA	4	37 20	121 53	95	MID	MID	E O BILLWILLER	2 3 5 C
SAN JUAN BAUTISTA	7834	SAN BENITO	20	36 49	121 31	550		MID	MRS M A BINGHAM	C
SAN JUAN GUARD STATION	7837	ORANGE	33	33 36	117 31	730		MID	CORPS OF ENGINEERS	C
SAN LUIS OBISPO POLY	7851	SN LUIS OBPO	4	35 18	120 40	300	7A	7A	JOHN H PEROZZI	2 3 5 C
SAN MARCOS RANCH	7861	SNTA BARBARA	32	34 33	119 52	800	7A	7A	U S BUR RECLAMATION	2 3 5 C
#SAN MATEO	7864	SAN MATEO	4	37 34	122 20	30	5P	5P	CITY FIRE DEPARTMENT	2 3 5
SAN NICOLAS ISLAND	7870	VENTURA	33	33 14	119 28	502		MID	U S NAVY	C
#SAN PEDRO	7876	LOS ANGELES	33	33 43	118 16	1	5P	5P	MARINE EXCHANGE	2 3 5
#SAN RAFAEL	7880	MARIN	17	37 58	122 32	31	5P	5P	CITY ENGINEER	2 3 5
SAN RAMON 1 SSW	7882	CONTRA COSTA	4	37 46	121 59	555		MID	HOWARD C WI[illegible]	C
SANTA ANA FIRE STATION	7888	ORANGE	28	33 45	117 52	115	5P	5P	SANTA ANA FIRE DEPT	2 3 5
SANTA ANA RIVER PH 3	7891	SAN BERDINO	28	34 07	117 07	1980		MID	CORPS OF ENGINEERS	C
SANTA ANA RIVER PH NO 1	7894	SAN BERDINO	28	34 08	117 04	2765	1P	1P	SO CALIF EDISON CO	2 3 5
SANTA ANITA FERN FC 432	7897	LOS ANGELES	13	34 12	118 [illegible]	2035		5P	G ROBINSON	3
SANTA BARBARA	7902	SNTA BARBARA	33	34 26	119 42	100	5P	5P	S BARBARA FIRE DEPT	2 3 5 C
SANTA BARBARA CAA AP	7905	SNTA BARBARA	33	34 26	119 50	9	MID	MID	U S CIVIL AERO ADM	2 3 5
SANTA BARBARA POTRERO	7908	SNTA BARBARA	3	34 47	119 39	5200		MID	CORPS OF ENGINEERS	C
SANTA BARBARA TV PEAK	7909	SNTA BARBARA	32	34 32	119 57	4000		5P	TV STATION KEYT	3
SANTA CLARA UNIVERSITY	7912	SANTA CLARA	4	37 21	121 56	88	5P	5P	UNIV OF SANTA CLARA	2 3 5
SANTA CRUZ	7916	SANTA CRUZ	4	36 59	122 01	125	5P	5P	ROBERT E B ST[illegible]	2 3 5
SANTA FE DAM	7926	LOS ANGELES	13	34 07	117 58	427		8A	CORPS OF ENGINEERS	3 C
SANTA MARGARITA 2 SW	7930	SN LUIS OBPO	24	35 22	120 38	1250		6P	CLARENCE MC KU[illegible]	3
SANTA MARGARITA BOOSTER	7933	SN LUIS OBPO	24	35 23	120 38	1153		8A	JOHN E JONES JR	3
SANTA MARIA	7940	SNTA BARBARA	30	34 57	120 26	224	8A	8A	A A HOWARD	2 3 5
SANTA MARIA 14 ENE	7942	SNTA BARBARA	30	35 01	12[illegible]	815		7A	JAMES R JENSEN	3
SANTA MARIA WB AIRPORT	7946	SNTA BARBARA	30	34 54	120 27	238	MID	MID	U S WEATHER BUREAU	2 3 5 C
SANTA MONICA	7950	LOS ANGELES	33	34 01	118 29	80		4P	CITY SANTA MONICA	3
#SANTA MONICA PIER	7953	LOS ANGELES	33	34 01	118 30	[illegible]	5P	5P	S M LIFEGUARD DEP	2 3 5
SANTA PAULA	7957	VENTURA	29	34 21	119 04	265	8A	8A	ERVIN D STUART	2 3 5
SANTA PAULA 3 SE	7959	VENTURA	33	34 20	119 01	275		MID	SHELL OIL CO	C
SANTA ROSA	7965	SONOMA	22	38 27	122 43	167	7A	7A	CLARENCE [illegible] NEWBERRY	2 3 5
SANTA SUSANA 4 NNE	7973	VENTURA	33	34 20	118 42	152		MID	[illegible] RANCH	C
SANTA YNEZ	7976	SNTA BARBARA	32	34 37	120 05	600		MID	SNTA YNEZ HIGH SCHL	C
SANTIAGO DAM	7987	ORANGE	28	33 48	117 43	[illegible]		8A	CORPS OF ENGINEERS	3 C
SAUGUS POWER PLANT NO 1	8014	LOS ANGELES	29	34 35	118 27	2105		6A	L A PWR + LIGHT DEPT	3
SAWYERS BAR RANGER STA	8025	SISKIYOU	12	41 18	123 08	2169		8A	U S FOREST SERVICE	3
#SCOTIA	8045	HUMBOLDT	7	40 29	124 06	139	8A	8A	PACIFIC LUMBER CO	2 3 5
SEARSVILLE LAKE	8068	SAN MATEO	4	37 24	122 14	350		8A	AUSTIN CLAPP	3
SEBASTOPOL 4 S	8072	SONOMA	22	38 21	122 50	175		MID	WILLIAM [illegible] SAN[illegible]	C
SEPULVEDA DAM	8092	LOS ANGELES	13	34 10	118 28	[illegible]		8A	CORPS OF ENGINEERS	3 C
(A) SHAFFER TOOL WORKS AREA	8119	ORANGE	6	33 55	117 54	[illegible]		[illegible]	SEE NAME CHANGE END OF INDEX	
SHASTA DAM	8135	SHASTA	23	40 43	122 25	[illegible]	8A	8A	U S BUR RECLAMATION	2 3 5 6 C
SHELL ABSORPTION PLANT	8158	LOS ANGELES	26	33 57	117 54	800		9A	CORPS OF ENGINEERS	
SHINGLE	8173	ELDORADO	1	38 40	120 55	1375		7A	THEODORE R HEL[illegible]	3
SIERRA CITY	8207	SIERRA	8	39 34	120 38	4182	8A	8A	HARRY H ROEBER	2 3 5 7
SIERRA MADRE 1 N	8210	LOS ANGELES	13	34 10	118 04	1153	6P	6P	MISS E C KINNEY	2 3 5
SIERRAVILLE RANGER STA	8218	SIERRA	8	39 35	120 22	4975	8A	8A	U S FOREST SERVICE	2 3 5 7 C
SIGNAL HILL FC 415	8222	LOS ANGELES	13	33 48	118 10	[illegible]		5P	GEORGE I [illegible]	3 C
SILVERADO RANGER STA	8243	RIVERSIDE	28	33 45	117 4[illegible]	[illegible]		MID	CORPS OF ENGINEERS	C
SIMI 3 E	8258	VENTURA	33	34 16	118 44	[illegible]		MID	SIMI FIRE STATION	C
SISQUOC SOUTH FORK CAMP	8264	SNTA BARBARA	[illegible]	34 46	119 46	25[illegible]		MID	CORPS OF ENGINEERS	C
SKAGGS SPRINGS LAS LOMAS RANCH	8272	SONOMA	22	38 41	123 08	1930		8A	JOHN K LEITHOLD	3
SLACK CANYON	8276	MONTEREY	24	36 05	120 40	1730		MID	CALIF DIV OF FSTRY	C
SLOUGHHOUSE 6 SE	82[illegible]	SACRAMENTO	16	38 [illegible]	121 [illegible]	160		8A	MRS MABEL VAN VLECK	3
SMITH RIVER 3 WNW	8311	DEL NORTE	17	41 57	124 12	25		8A	WILLIAM M RILEY	3
SNOW CREEK UPPER	8317	RIVERSIDE	6	33 52	116 41	1340		8A	PALM SPRINGS WTR CO	3
SNOW FLAT	8318	MARIPOSA	14	37 5[illegible]	119 3[illegible]	[illegible]		VAR	DEPT WATER RESOURCES	S
SODA SPRINGS	8331	NEVADA	8	39 19	120 23	[illegible]	8A	8A	ARTHUR [illegible]	2 3 5 7 C
SOLEDAD	8338	MONTEREY	24	36 26	121 19	[illegible]		8A	[illegible]	3
SOMESBAR 1 W	8346	HUMBOLDT	12	41 23	123 29	[illegible]		8A	EARL S BELLMAN	3
SOMIS 2 NNW	8347	VENTURA	33	34 17	119 [illegible]	[illegible]		MID	RICHARD [illegible]	C
SOMIS 3 NE	8348	VENTURA	33	34 17	118 58	[illegible]		8A	[illegible]	
SOMIS 3 NW	8349	VENTURA	33	34 17	119 [illegible]	51		8A	BERYLWOOD INVEST CO	3
SOMIS 5 WNW	8350	VENTURA	33	34 17	119 04	[illegible]		MID	JOHN [illegible]	C
SONOMA	8351	SONOMA	17	38 17	122 27	70	5P	5P	LAWRENCE [illegible] DICKEY	2 3 5
SONORA	8353	TUOLUMNE	37	37 59	120 23	1830	8A	8A	P G + E COMPANY	2 3 5
S E FARALLON	8376	SAN FRANCISCO	4	37 42	123 [illegible]	[illegible]		MID	U S COAST GUARD	C
SO ENTRANCE YOSEMITE NP	8380	MARIPOSA	14	37 3[illegible]	119 [illegible]	[illegible]	4P	4P	US NAT PARK SERVICE	2 3 5 7
SOUTH LAKE	8406	INYO	19	37 10	118 34	[illegible]		VAR	CALIF ELEC POWER CO	S
SPADRA PACIFIC COLONY FC 356 C	8436	LOS ANGELES	26	34 0[illegible]	117 49	[illegible]		4P	R S HUTCHISON	3 C
SPRECKELS HWY BRIDGE	8446	MONTEREY	24	36 36	121 4[illegible]	6		9A	MRS [illegible]	3
SPRINGVILLE 7 ENE	8455	TULARE	9	36 10	118 42	2475		7A	ELMER A DUTTON	3
SPRINGVILLE RANGER STA	8460	TULARE	9	36 08	118 48	[illegible]		MID	U S FOREST SERVICE	C
SPRINGVILLE TULE HEADWORKS	8463	TULARE	9	36 12	118 39	4070		MID	P G + E COMPANY	C
SQUAW VALLEY LODGE	8474	PLACER	36	39 12	120 14	6226	5P	5P	SQUAW VLY DEVEL CO	2 3 5 7
SQUIRREL INN 1	8476	SAN BERDINO	15	34 14	117 15	523[illegible]		5P	EDGAR L KEISTER	3
SQUIRREL INN 2	8479	SAN BERDINO	15	34 14	117 14	5723	5P	5P	LEROY KEMP	2 3 5 7
STATE LAKES	8510	FRESNO	11	36 56	118 35	10200		VAR	CORPS OF ENGINEERS	S
STATUM MEADOW	8514	FRESNO	11	36 56	118 55	83[illegible]		VAR	CORPS OF ENGINEERS	S
STAYTON MINE	8517	SAN BENITO	20	36 55	121 13	2975		MID	[illegible]	C
STOCKTON DISPOSAL PLANT	8554	SAN JOAQUIN	27	37 56	121 20	11		MID	CITY OF STOCKTON	C
#STOCKTON CAA AIRPORT	8558	SAN JOAQUIN	27	37 54	121 15	22	MID	MID	U S CIVIL AERO ADM	2 3 5
STOCKTON FIRE STATION 4	8560	SAN JOAQUIN	27	37 58	121 19	11	8A	8A	STOCKTON FIRE DEPT	2 3 5
STOCKTON MOWRY BRIDGE	8562	SAN JOAQUIN	27	37 51	121 23	15	5P	5P	MARTIN P MUHS	2 3 5 6
STONYFORD RANGER STA	8582	COLUSA	23	39 23	122 33	1168		8A	U S FOREST SERVICE	3
STONY GORGE RESERVOIR	8587	GLENN	23	39 35	122 32	[illegible]	5P	5P	ORLAND UNIT WU ASSN	2 3 5 C
STOUTS MEADOW	8591	SHASTA	21	41 10	121 56	5300		VAR	DEPT WATER RESOURCES	S
STRAWBERRY VALLEY	8606	YUBA	8	39 34	121 06	3784	5P	5P	SOPER-WHEELER CO	2 3 5 7
SUGARLOAF MEADOW	8635	TULARE	11	36 43	118 40	[illegible]		VAR	CORPS OF ENGINEERS	S
SUNLAND	866[illegible]	LOS ANGELES	13	34 16	118 18	1460	7P	7P	FRANK [illegible] STEVEN	3 5
SUNSET BEACH STATE PARK	8680	SANTA CRUZ	2[illegible]	36 54	121 50	85		MID	CAL DIV BEACH + PARK	C
SURF 2 ENE	8697	SNTA BARBARA	32	34 41	120 34	105		MID	[illegible]	C
SUSANA KNOLLS	8700	VENTURA	33	34 16	118 40	[illegible]		8A	SUSANA KN FIRE ST	3
SUSANVILLE	8731	LASSEN	18	40 25	120 39	4195		8A	CITY OF SUSANVILLE	3
SUSANVILLE AIRPORT	8732	LASSEN	18	40 23	120 33	4148	1P	1P	DAVID KARR	2 3 5 7
SUSANVILLE 1 WNW	8733	LASSEN	18	40 26	120 40	4555		MID	STATE DIV OF FSTRY	C
SUTTER HILL RANGER STA	8713	AMADOR	16	38 23	120 48	1580		8A	STATE DIV OF FSTRY	3
TABLE MOUNTAIN	8748	LOS ANGELES	6	34 23	117 41	[illegible]	5P	5P	SMITHSONIAN INST[illegible]	2 3 5 7
TAFT	8752	KERN	1	35 09	119 28	[illegible]		MID	KERN CO FORESTRY FIRE DEPT ST[illegible]	C
TAHOE	8758	PLACER	36	39 10	120 09	6228	8A	8A	ARTHUR E FRODENBERG	2 3 5 6 7
TALBOT CAMP	8771	PLACER	1	39 12	120 22	6000		VAR	DEPT WATER RESOURCES	S
TEHACHAPI	8826	KERN	10	35 08	118 27	3975	6P	6P	MRS ANITA C [illegible]	2 3 5 7
TEHACHAPI RANGER STA	8832	KERN	10	35 08	118 27	3975		MID	KERN CO FIRE DEPT	C
TEJON RANCHO	8839	KERN	10	35 02	118 45	1425	6P	6P	TEJON RANCH COMPANY	2 3 5
TENNANT	8860	SISKIYOU	12	41 35	121 55	4750		5P	MRS MARGARET KE[illegible]	3
TERMO	8873	LASSEN	18	40 52	120 27	[illegible]		MID	SULO E LAKSO	C
THE CEDARS	8881	PLACER	1	39 15	120 21	5900		VAR	CORPS OF ENGINEERS	S
THE GEYSERS	8885	SONOMA	22	38 48	122 49	1600		MID	FRANK A [illegible]	C
THERMAL CAA AIRPORT	8892	RIVERSIDE	6	33 37	116 10	-1[illegible]	MID	MID	U S CIVIL AERO ADM	2 3 5 C
THOUSAND OAKS 2 N	8905	VENTURA	33	34 12	118 50	[illegible]15		8A	HILLSDALE RANCH	3
THREE RIVERS 6 SE	8912	TULARE	9	36 22	118 51	[illegible]		MID	[illegible] BAKER	C
THREE RIVERS EDISON PH2	8914	TULARE	9	36 28	118 53	950	5P	5P	SO CALIF EDISON CO	2 3 5
THREE RIVERS EDISON PH1	8917	TULARE	9	36 28	118 52	1140		MID	SO CALIF EDISON CO	C
TIGER CREEK POWER HOUSE	8928	AMADOR	16	38 28	120 27	2355	4P	4P	P G + E COMPANY	2 3 5 C
TOPANGA RANGER STA FC 6	8967	LOS ANGELES	33	34 05	118 36	747		5P	L A CO FIRE WARDEN	3
TOPAZ LAKE	897[illegible]	MONO	38	38 40	119 33	[illegible]	6P	6P	CLOSED 7/1/57	
TORRANCE	8973	LOS ANGELES	33	33 50	118 20	97	4P	4P	TORRANCE FIRE DEPT	2 3 5
TRABUCO CANYON	8992	ORANGE	33	33 39	117 36	970		MID	ORANGE CO PARK DEPT	C
TRACY 2 SSE	8997	SAN JOAQUIN	27	37 43	121 25	105		MID	[illegible]	C
TRACY CARBONA	8999	SAN JOAQUIN	27	37 42	121 25	140	7A	7A	[illegible]	2 3 5
TRACY PUMPING PLANT	9001	ALAMEDA	27	37 48	121 35	61	6P	6P	U S BUR RECLAMATION	2 3 5 6
TRINITY CENTER RS	9023	TRINITY	35	41 00	122 41	2295		MID	U S FOREST SERVICE	C
TRONA	9035	SAN BERDINO	6	35 47	117 23	1695	8A	8A	AMERICAN P + G CO	2 3 5
TRUCKEE RANGER STATION	9043	NEVADA	36	39 20	120 11	5982	8A	8A	U S FOREST SERVICE	2 3 5 C
TUJUNGA MILL CR FC 470	9049	LOS ANGELES	13	34 23	118 05	4600		MID	LOS ANGELES CO FCD	C
TULELAKE	9053	SISKIYOU	12	41 58	121 28	4035	5P	5P	TULELAKE W U ASSN	2 3 5 6 7 C
TULELAKE 5 WSW	9056	SISKIYOU	12	41 55	121 34	[illegible]		5P	TULELAKE W U ASSN	3 6
TUNNEL RANGER STATION	9061	TULARE	10	36 22	118 17	8950		VAR	U S WEATHER BUREAU	
TUOLUMNE MEADOWS	9063	TUOLUMNE	37	37 53	119 20	8600		VAR	DEPT WATER RESOURCES	
TURLOCK	9073	STANISLAUS	14	37 29	120 51	104		8A	W W FERGUSON	3
TURNTABLE CREEK	9083	SHASTA	23	40 46	122 18	1080	8A	8A	U S BUR RECLAMATION	2 3 5 6
TUSTIN IRVINE RANCH	9087	ORANGE	33	33 44	117 47	118	3P	3P	THE IRVINE COMPANY	3 5
TWENTYNINE PALMS	9099	SAN BERDINO	6	34 08	116 03	1990	5P	5P	US NAT PARK SERVICE	2 3 5
TWIN LAKES	9105	ALPINE	1	38 42	120 03	7829	3P	3P	P G + E COMPANY	2 3 5 7
UKIAH	9122	MENDOCINO	22	39 09	123 12	623	5P	5P	CITY FIRE DEPARTMENT	2 3 5
UKIAH 4W	9126	MENDOCINO	22	39 09	123 16	1550		8A	MARJORIE S DORY	3
UKIAH MASONITE	9129	MENDOCINO	22	39 10	123 12	615		MID	MASONITE CORPORATION	C
UNION OIL STEARNS ABSORBTION PLANT	9138	ORANGE	26	33 56	117 52	700		6A	CORPS OF ENGINEERS	3
#UNIVERSITY OF CALIF AT LOS ANGELES	9152	LOS ANGELES	33	34 04	118 27	430	4P	4P	U C L A	2 3 5

Station	Index No.	County	Drainage †	Latitude	Longitude	Elevation	Observation Time Temp.	Observation Time Precip.	Observer	Refer To Tables
UPLAND	9157	SAN BERDINO	26	34 08	117 40	1840	6P	6P	ROBERT BEARD	2 3 5
UPPER LAKE 7 W	9167	LAKE	23	39 11	123 02	1520		4P	PETER V PEDRONCINI	3
UPPER LAKE RANGER STA	9173	LAKE	23	39 10	122 55	1347	4P	4P	U S FOREST SERVICE	2 3 5
UPPER MATTOLE	9177	HUMBOLDT	17	40 15	124 11	255		5P	WESLEY C ROSCOE	3
UPPER SAN LEANDRO FILTERS	9185	ALAMEDA	4	37 46	122 1?	413		MID	E BAY MUN UTL DIST	C
UPPER TRES PINOS	9189	SAN BENITO	20	36 38	121 02	2050		MID	ELDON FANCHER	C
VACAVILLE	9200	SOLANO	23	38 22	122 00	175	6P	6P	C J UHL	2 3 5
VALLETON	9221	MONTEREY	24	35 53	120 42	950		MID	MRS AMY CURTIS	C
VALLEY CENTER 3 NE	9228	SAN DIEGO	33	33 16	117 01	1615		7A	C F IVERSON	3
VALYERMO RANGER STATION	9251	LOS ANGELES	15	34 27	117 51	3700	4P	4P	U S FOREST SERVICE	2 3 5
VAN NUYS CITY WAREHOUSE FC 15	9260	LOS ANGELES	13	34 11	118 27	695		8A	W C WOODSON	3
VENADO	9273	SONOMA	22	38 37	123 01	1260		MID	JOHN B HARPER	C
VENTURA	9285	VENTURA	33	34 17	119 18	45		8A	ROY PINKERTON	3
VERMILION VALLEY	93?1	FRESNO	27	37 22	118 59	7520		VAR	SO CALIF EDISON CO	
VICTORVILLE PUMP PLANT	9325	SAN BERDINO	6	34 33	117 18	2900	8A	8A	VICTOR CO WATER DIST	2 3 5 C
VINCENT PATROL STATION FC 120	9345	LOS ANGELES	29	34 29	118 08	3135		5P	L A CO FIRE WARDEN	3
VINTON	9351	PLUMAS	8	39 49	120 11	4945		4P	FRANK DOTTA	3
VISALIA	9367	TULARE	9	36 20	119 18	354	9A	9A	TULARE COUNTY C OF C	2 3 5
VOLCANOVILLE	9382	ELDORADO	1	38 59	120 47	3036		8A	ELMER C OGLE	3
VOLLMERS	9386	SHASTA	23	40 57	122 26	1359		7A	W J VOLLMERS	3 C
VOLTA POWER HOUSE	9390	SHASTA	23	40 27	121 52	2200	4P	4P	P G + E COMPANY	2 3 5 C
WALLACE	9418	CALAVERAS	2	38 12	120 59	197		5P	JAMES A FOWLER	3
WALMAR SCHOOL	9420	CONTRA COSTA	4	37 57	122 05	128		12M	STUART P BERKELEY	3
WALNUT CREEK	9423	CONTRA COSTA	4	37 54	122 04	190	8A	8A	RAY I WHITTEMORE	2 3 5
WALNUT CREEK 2 ENE	9426	CONTRA COSTA	4	37 54	122 01	220		MID	TOMAS S VANASEK	C
WALNUT CREEK 4 E	9427	CONTRA COSTA	4	37 54	121 59	400		9A	MRS ERNA G IRVING	3
WALNUT GROVE	9428	SACRAMENTO	23	38 14	121 31	23	5P	5P	DELTA FARM BUR CTR BY PAUL LACKAS	2 3 5 6
WALNUT PATROL STATION FC 1 2 6	9431	LOS ANGELES	26	34 00	117 52	488		4P	E PEDERSON	3
WARNER SPRINGS	9447	SAN DIEGO	33	33 17	116 38	3180	4P	4P	WARNERS RESORT CO	2 3 5 C
WASCO	9452	KERN	1	35 36	119 20	333	8A	8A	FERNANDO L ANAYA	2 3 5
WASIOJA PATTERSON RANCH	9457	SNTA BARBARA	30	34 59	119 54	2175		MID	WILBER E PATTERSON	C
WATSONVILLE WATERWORKS	9473	SANTA CRUZ	20	36 56	121 46	95	8A	8A	JOHN L KISTLER	2 3 5
WAWONA RANGER STATION	9482	MARIPOSA	14	37 32	119 40	3975		MID	US NAT PARK SERVICE	
WEAVERVILLE RANGER STA	9491	TRINITY	35	40 44	122 56	2050	8A	8A	U S FOREST SERVICE	2 3 5 C
WEED 1 S	9499	SISKIYOU	12	41 25	122 23	363	8A	8A	CHESTER I KIMPEY	2 3 5
WELDON	9512	KERN	1	35 40	118 17	2653		MID	WESLEY L LEAZENBY	C
WEST BIG PINE LOOKOUT	9532	SNTA BARBARA	32	34 42	119 40	6500		VAR	U S WEATHER BUREAU	
WESTHAVEN	9560	FRESNO	11	36 13	119 59	285		7A	BOSTON LAND COMPANY	3
WEST POINT 3 SW	9583	CALAVERAS	16	38 22	120 33	2400		6P	W B MANKER	3
WESTVILLE	9597	PLACER	1	39 11	120 39	5200		VAR	CORPS OF ENGINEERS	
WESTWOOD 3 WSW	96[illegible]	LASSEN	8	40 18	121 [illegible]3	4490	5P	5P	WALTER R FERGUSON	2 3 5
WHEATLAND 2 NE	96[illegible]5	YUBA	8	39 [illegible]2	121 24	113		MID	THOMAS A FERGUSON	
WHEELER	9612	MENDOCINO	17	39 53	123 55	5	5P	5P	WOLF CREEK TIMBER CO	2 3 5
WHEELER SPRINGS 2 SW	9615	VENTURA	33	34 29	119 18	850		MID	KENNETH P SHELDON	C
WHEELER SPRINGS 7 N	9618	VENTURA	29	34 36	119 20	4150		MID	ROSCOE E WILBER	C
WHITE MOUNTAIN 1	9632	MONO	6	37 30	118 11	10150	8A	8A	UNIVERSITY OF CALIF	2 3 5 7
WHITE MOUNTAIN 2	9633	MONO	6	37 35	118 14	12470	8A	8A	UNIVERSITY OF CALIF	2 3 5 7
WHITE ROCK	9639	SACRAMENTO	16	38 34	121 05	353		7A	EDMOND E PAYEN	3
WHITTIER CITY HALL FC 106 C	9660	LOS ANGELES	26	33 59	118 02	340		5P	W H WARREN	3
WILLIAMS	9677	COLUSA	23	39 [illegible]	122 [illegible]	86	8A	8A	CITY OF WILLIAMS	2 3 5 C
WILLITS HOWARD FOREST RANGER STATION	9685	MENDOCINO	7	39 21	123 19	1900		MID	STATE DIV OF FORESTRY	C
WILLOWS	9699	GLENN	23	39 32	122 12	140	8A	8A	H H PULLARD	2 3 5
WINCHESTER	9722	RIVERSIDE	33	33 42	117 05	1470		MID	JIM M BLACKMORE	C
WINTERS	9742	YOLO	23	38 32	121 58	135	8A	8A	CITY OF WINTERS	3 5
WOFFORD HEIGHTS	9754	KERN	11	35 43	118 27	2700		5P	JAMES H JURGENSEN	3
WOODCHUCK MEADOW	9773	FRESNO	11	37 02	118 54	9200		VAR	CORPS OF ENGINEERS	5
WOODFORDS	9775	ALPINE	3	38 47	119 49	5671	5P	5P	MRS GLEN BARR	2 3 5
WOODLAND 1 WNW	9781	YOLO	23	38 41	121 48	69	9A	9A	COUNTY OF YOLO	3 5
WRIGHTS	9814	SANTA CLARA	4	37 [illegible]7	121 56	16[illegible]		6P		3
WRIGHTS LAKE	9816	ELDORADO	1	38 51	1[illegible] 14	6800		VAR	CORPS OF ENGINEERS	
YORBA LINDA	9847	ORANGE	26	33 53	117 49	3[illegible]	6P	6P	RICHARD W JONES	2 3 5
YORKVILLE	9851	MENDOCINO	17	38 55	123 16	1100		MID	MRS LOLA A HULBERT	C
YOSEMITE NATIONAL PARK	9855	MARIPOSA	14	37 45	119 35	3985	5P	5P	U S NAT PARK SERVICE	2 3 5 7 C
YREKA	9866	SISKIYOU	12	41 4[illegible]	12[illegible] 38	2631	8A	8A	U S FOREST SERVICE	3 5

Station	Index No.	County	Drainage †	Latitude	Longitude	Elevation	Observation Time Temp.	Observation Time Precip.	Observer	Refer To Tables
NEW STATIONS										
BISHOP UNION CARBIDE	0824	INYO	19	37 22	118 43	9390	10A	10A	UNION CARBIDE CO	2 3 5
GILROY	3417	SANTA CLARA	20	37 00	121 34	194	9A	9A	GILROY FIRE DISTRICT	2 3 5
LOS GATOS 4 SW	5125	SANTA CRUZ	4	37 [illegible]1	122 02	2415		8A	LEON S MILLER	3
NACIMIENTO DAM	6056	SAN LUIS OBPO	24	35 46	120 53	[illegible]70	4P	4P	MONTEREY CO FCWCD	2 3 5 6
NAME CHANGE										
(A) BREA CITY	1056	ORANGE	26	33 55	117 54	350		8A	CORPS OF ENGINEERS	3
REACTIVATED STATION										
BRIDGEPORT	10[illegible]2	MONO	38	38 15	119 14	6470	6P	6P	BRUCE L BOELK	[illegible]

† 1 AMERICAN, 2 CALAVERAS, 3 CARSON, 4 CENTRAL COAST, 5 COLORADO, 6 DESERT, 7 EEL, 8 FEATHER, 9 KAWEAH, 10 KERN, 11 KINGS, 12 KLAMATH, 13 LOS ANGELES, 14 MERCED, 15 MOJAVE, 16 MOKELUMNE, 17 NORTH COAST, 18 N.E. INTERIOR, 19 OWENS, 20 PAJARO, 21 PIT, 22 RUSSIAN, 23 SACRAMENTO, 24 SALINAS, 25 SAN DIEGO, 26 SAN GABRIEL, 27 SAN JOAQUIN, 28 SANTA ANA, 29 SANTA CLARA, 30 SANTA MARIA, 31 SANTA MARGARITA, 32 SANTA YNEZ, 33 SOUTH COAST, 34 STANISLAUS, 35 TRINITY, 36 TRUCKEE, 37 TUOLUMNE, 38 WALKER.

WBR Asheville N C - 8 28 57 - 2225

U. S. DEPARTMENT OF COMMERCE
SINCLAIR WEEKS, Secretary
WEATHER BUREAU
F. W. REICHELDERFER, Chief

CLEMSON COLLEGE LIBRARY
OCT 1 4 19
AGRL. REF. DEPT.

CLIMATOLOGICAL DATA

CALIFORNIA

AUGUST 1957

Volume LXI No. 8

ASHEVILLE: 1957

WEATHER SUMMARY

The weather picture over California for August showed little or no rainfall over most of the State except for cloudbursts locally in the southeastern portion, and temperatures somewhat below average over all sections except in the southern California coastal and interior valleys. A description of the severe thunderstorm activity in the southeast will be found following this summary. A few scattered thunderstorms occurred in the higher mountains over the rest of the State, but the accompanying rainfall was light. Above-average percent of possible sunshine was received up and down the coast, with the most notable positive departures occurring from San Francisco northward. As a result, Eureka reported this to be one of its seven warmest Augusts of record and San Francisco had its second sunniest August of record. The fire danger remained relatively high over the State with numerous smaller fires reported in the northern half and several larger ones in the southern half.

This was one of the cooler Augusts over the State as a whole; however in the South Coast Drainage, stations with long-term means showed a preponderance of positive mean monthly temperature departures, making this the third consecutive month of above average temperatures. Negative departures were dominant over the rest of California. Departure extremes ranged from -6.7° at Hat Creek Power House #1 to +4.5° at Escondido Church Ranch. No pronounced heat waves were in evidence in the northern three-quarters of the State although highest maximums occurred most often during the 1st to 5th and again from the 16th to 18th; the highest was 108° at Avenal 9 SSE on the 4th. South of the Tehachapis daily temperatures remained above average nearly every day although no departures exceeded +9°. The high incidence of above-average temperatures made this the second warmest August of record at Burbank, the warmest at both Los Angeles City and Airport, and the third warmest at San Diego. The highest temperature in the State was 122° at Cow Creek on the 17th. North of the Tehachapis cooler weather was more prominent from the 4th to 11th at interior stations and during the last week at all stations. The only break in the warm weather in southern California was generally on the 29th and 30th. Lowest temperature statewide was 18° at Boca on the 30th. This was one of the six lowest minimums ever recorded in California during August. Mean monthly temperatures ranged from a high of 98.9° at Greenland Ranch to a low of 44.5° at White Mountain 2.

Although this was a dry month even for August, past Augusts have been drier. The rather intense but brief thunderstorm activity in the southeast was brought about by an influx of warm, moist, unstable air from as far as the Gulf of Mexico that moved as far north as the Fresno area. The rain itself occurred on the 11th, 13th, and 19th to 20th. Blythe received the greatest daily catch, 1.53 inches, on the 19th, all of it falling within a very short time. The wettest station in the State was Mountain Pass, also in the Southeast Desert Basins, where the monthly total was 1.82 inches. No station in either the Sacramento or San Joaquin Valleys reported any measurable rain for the month, and of the 567 stations in the State sending in records to date, no measurable rain fell at 90 percent of them.

Department of Agriculture sources and the California Weekly Weather and Crop\Bulletin indicated that yield prospects continued to be favorable for field crops now growing; however, prospects declined for some beans, hops, and certain potatoes. The relatively cool weather in both the Sacramento and San Joaquin Valleys was favorable for crops there and also for the agricultural workers in the fields. The much-above-average temperatures in the Los Angeles and San Diego areas necessitated continued heavy irrigation, taxing irrigation water storage and wells. Most fruit and vegetable crops ripened rapidly as a result of the warm weather which was also responsible for only fair to poor condition of new Navel and Valencia oranges that showed considerable dropping. Showers in the southeastern desert regions damaged some of the alfalfa and the resulting higher humidity was conducive to increased insect activity. The weather was also oppressive for prolonged hand picking of cotton. Crops over the rest of the State made good gains under almost ideal weather. Stock water supplies were generally adequate and the supply of dry grass was ample to carry the usual number of stock into fall, and to provide good protection for new grass when fall rains begin. The reported condition of both range feed and cattle was slightly above the 10-year average.

Joseph R. Glantz
Climatologist
Weather Records Processing Center
San Francisco, California

THUNDERSTORM ACTIVITY, AUGUST 1957

On the 11th a severe thunderstorm with an accompanying flash flood knocked out powerlines from Palm Springs to Palm Desert, and partially closed State Highway 111. The storm was concentrated near Rancho Mirage, nine miles east of Palm Springs, where five power poles were toppled and water poured across the highway.

On the evening of the 13th a severe thunderstorm, concentrated on the west side of Needles, lasted more than one and one-half hours. Television antennas, signs, power and telephone lines were torn loose, and lightning struck several transformers causing power outages in many sections of the city. Roofing was torn from the high school auditorium and one of the classroom wings, flooding some of the classrooms. Superstructures and air vents were also swept away by the wind that caused considerable damage to the coolers.

On the 19th, an intense thunderstorm with locally heavy rains and high winds caused damage over a wide area from southern portions of Imperial Valley northward to the Riverside County line. Winds downed telephone and powerlines and damaged television antennas. Many dips on Highways 99 and 111 were full of water, and highway traffic was disrupted in many places. Highway 111 was partially closed when mud several feet thick drifted across the route. At least one highway accident was attributed to the storm that occurred east of Holtville, injuring seven people. Heaviest reported rain, 0.62 inch, fell east of Calexico.

Maurice P. Bergerson
Climatologist
U. S. Weather Bureau
San Francisco, California

Station		Temperature: Average Maximum	Average Minimum	Average	Departure From Long Term Means	Highest	Date	Lowest	Date	Degree Days	No. of Days: Max 90° or Above	Max 32° or Below	Min 32° or Below	Min 0° or Below	Precipitation: Total	Departure From Long Term Means	Greatest Day	Date	Snow, Sleet: Total	Max Depth on Ground	Date	No. of Days: .10 or More	.50 or More	1.00 or More
NORTH COAST DRAINAGE																								
ALDERPOINT	AM	86.1	51.9	69.0		95	23	40	30	7	8	0	0	.	.		.00		.0			.	0	0
ANGWIN PAC UNION COL		84.3	51.2	67.8		96	2	40	[illegible]	38	10	0	0	0	.00	- .02	.00		.0	0		0	0	0
BIG BAR RS	AM	93.2	47.3	70.3		102	23+	40	30	6	21	0	0	.	.00		.00		.0			0	0	0
CALLAHAN RS		88.3	41.5	64.9		95	17+	35	[illegible]	52	16	0	0	.	[illegible]		.06	[illegible]	.0	0		0	0	0
CECILVILLE SAWYER		87.3M	42.4M	64.9M		96	18	37	[illegible]	47	15	0	0	0	.60		.60	30	.0	0		1	1	0
CLOVERDALE 3 SSE	AM	89.1	53.3	71.2	0.1	101	3	44	[illegible]	7	15	0	0	0	.00	- .01	.00		.0			0	0	0
COVELO	AM	M	M	M				33	30			0	0	0	.00	.02	.00		.0	0		0	0	0
CRESCENT CITY 1 N		56.7M	50.0M	58.4M	- 1.1	69	2+	45	29	[illegible]			0	0	.23	- .14	.15	5	.0	0		1	0	0
DUTTONS LANDING	AM	78.2M	52.0M	65.1M		91	2	44	30	42	2	0	0		[illegible]		.00		.0	0		0	0	0
ELK VALLEY		80.0	43.9	62.0	- 2.4	91	22	39	27+	[illegible]				.	[illegible]	- .25	.00		.0	0		0	0	0
EUREKA WB CITY	R	62.5	54.1	58.3	1.3	66	3+	49	2	200				.	[illegible]	- .09	.02	5	.	0		0	0	0
FOREST GLEN	AM	88.7M	41.8M	65.3	- 3.7	95	18+	36	30+	36	15				.	- .04	.00		.0			0	0	0
FORT BRAGG	AM	65.3	48.5	56.9	0.2	69	10+	44	31	244		0			.00	- .13	.00		.0	0		0	0	0
FORT BRAGG AVN		64.6	45.0	54.9	- 1.5	69	9+	38	31	[illegible]					.00	- .01	[illegible]		.0	0		0	0	0
FORT JONES RS		86.2	43.0	64.6	- 2.9	94	23	37	29+	56	12				.04	- .25	.02	28+	.0	0		0	0	0
FORT ROSS		71.9	47.0	59.5		77	8+	43	14	165			0	.	[illegible]	- .03	.00		.0	0			0	0
GRATON 1 W		83.2	46.3	64.8	- 0.1	93	1+	41	28+	40	5	0	0	0	.00	- .02	.00		.0	0		0	0	0
HAMILTON AFB		78.9	52.9	65.9	0.1	90	1	48	31	[illegible]	1				.00	- .01	.00		.0			0	0	0
HAMILTON AFB 1 E		79.2	47.3	63.3		84	12	42	29	61			0	.	.00		.00		.0	0		0	0	0
HAPPY CAMP RS		90.3	47.7	69.3	- 2.2	98	22+	41	[illegible]	6	14				[illegible]	- .12	T	5	.0	0		0	0	0
HEALDSBURG		87.6	49.9	68.8	0.7	99	2	42	30	14	12	0	0	0	.00	- .01	.00		.0			0	0	0
JOICE ISLAND		M	M	M		97	2							.	.00		.00		.0			0	0	0
KENTFIELD	AM	78.7	49.2	64.0	- 0.9	96	2	45	17+	[illegible]	2		0	.	.00	- .02	.00		.0	0		0	0	0
KLAMATH	R	67.7M	52.2M	60.0M		76	1	45	31	150	0	0		0	[illegible]		.05	3	.0			0	0	0
MOUNT HEBRON RS	AM	79.8	36.6	58.2		87	4	[illegible]	31	[illegible]		0	2	0	.14		.09	30	.0	0		0	0	0
NAPA STATE HOSPITAL		80.2	51.7	66.0	- 0.4	96	12	41	[illegible]	33	3	0	0	0	[illegible]	- .02	.00		[illegible]			0	0	0
ORICK PRAIRIE CR PARK		69.6	50.5	60.1	0.3	75	1	41	31	145	0	0	0	0	.10	- .15	.05	5+	.0	0		0	0	0
PETALUMA FIRE STA 2		83.5	48.9	66.2	0.5	96	1+	42	12	20	6	0	0	0	[illegible]	- .01	.00		.0	0		0	0	0
POTTER VALLEY PH		90.0	48.9	69.5	- 2.5	100	3	44	27+	12	17	0	0	0	[illegible]	- .01	.00		.0	0		0	0	0
SAINT HELENA		88.5	49.7	69.1	0.1	102	2	40	30	12	12	0	0	0	[illegible]	- .03	.00		.0	0		0	0	0
SALYER RS	AM	87.6	48.8	68.2		97	23+	41	31	12	15	0	0	0	[illegible]	- .03	.00		.0	0		0	0	0
SAN RAFAEL		81.9	53.2	67.6		96	2	48	19	14	5	0	0	0	.00	- .01	.00		.0	0		0	0	0
SANTA ROSA	AM	85.5	48.1	66.8	1.2	96	3	42	30	16	10	0	0	0	.00	- .02	.00		.0	0		0	0	0
SCOTIA	AM	69.7	53.3	61.5	- 0.4	74	4+	41	31	102	0	0	0	0	.10	.05	.10	6	.0	0		1	0	0
SONOMA		88.0	46.3	67.2		101	2	39	30	28	13	0	0	0	[illegible]	- .01	.00		.0	0		0	0	0
TULELAKE	//R	82.4	38.4	60.4	- 3.1	89	18+	33	29	139	0	0	0	0	.00	- .16	.00		.0	0		0	0	0
UKIAH		90.1	51.5	70.8	- 0.7	102	2+	44	30	2	17	0	0	0	.00	- .01	.00		.0			0	0	0
WEAVERVILLE RS	AM	88.5	47.2	67.9	- 1.8	97	24	39	31	22	16	0	0	0	.00	- .12	.00		.0	0		0	0	0
WEED 1 S	AM	80.0	39.3	59.7		88	24	34	6+	161	0	0	0	0	[illegible]		.19	30	.0	0		0	0	0
WHEELER		67.9M	50.4M	59.2M		75	10	46	26+	182	0	0	0	0	.00		.00		.0	0		0	0	0
YREKA	AM	85.7	49.1	67.4	- 3.1	94	23+	41	31	24	10	0	0	0	.00	- .26	.00		.0			0	0	0
DIVISION				64.5											.04									
SACRAMENTO DRAINAGE																								
ADIN RS		82.7	42.5	62.6		90	1+	35	30	83	4	0	0	0	.00		.00		.0			0	0	0
ALTURAS RS	AM	86.3	37.4	61.9	- 2.5	94	26	32	16+	98	12	0	3	0	.00	- .22	.00		.0	0		0	0	0
AUBURN	AM	90.1	55.6	72.9	- 3.3	100	3	46	30	8	19	0	0	0	.00	- .01	.00		.0	0		0	0	0
BLUE CANYON WB AP	//R	74.0	54.0	64.0	- 3.3	83	23	43	6+	86	0	0	0	0	T	- .05	T	5	.0	0		0	0	0
BOWMAN DAM		76.3	49.9	63.1	- 4.1	84	18	39	30	84	0	0	0	0	.00	- .12	.00		.0	0		0	0	0
BROOKS FARNHAM RCH	AM	90.8M	53.6M	72.2M	- 4.6	104	3	46	29	2	23	0	0	0	.00	.00	.00		.0	0		0	0	0
BURNEY	AM	82.6	35.9	59.3	- 4.1	91	19+	28	29	178	3	0	8	0	.00	- .19	.00		.0	0		0	0	0
CANYON DAM		81.8	41.3	61.6	- 3.3	88	2+	34	30	110	0	0	0	0	.00	- .20	.00		.0	0		0	0	0
CENTERVILLE PH		94.3	53.6	74.0	- 1.5	105	2	46	29+	1	25	0	0	0	.00	- .01	.00		.0			0	0	0
CHESTER		M	M	M				28	29			0		0	.00	- .13	.00		.0	0		0	0	0
CHICO EXP STATION		91.3	55.4	73.4	- 5.3	103	2	47	29	3	19	0	0	0	.00	- .03	.00		.0	0		0	0	0
CLARKSBURG	AM	87.5	53.9	70.7	- 1.8	100	3	48	31	3	12	0	0	0	.00	.00	.00		.0	0		0	0	0
CLEARLAKE HI 1 NNE		91.5	49.6	70.6		102	2	40	30	3	17	0	0	0	.00		.00		.0	0		0	0	0
COLFAX		89.4	58.9	74.2	- 1.2	97	11+	48	30	3	18	0	0	0	.00	- .02	.00		.0			0	0	0
COLUSA 1 SSW		93.9	54.8	74.4	- 1.1	105	2	49	28+	0	23	0	0	0	.00	- .01	.00		.0			0	0	0
DAVIS AGR COLLEGE	AM	91.6	53.3	72.5	- 2.2	104	3	46	16	2	20	0	0	0	.00	- .01	.00		.0			0	0	0
DEER CREEK PH		83.5	40.6	62.1	- 2.9	91	2+	34	30	97	6	0	0	0	.00	- .06	.00		.0			0	0	0
DE SABLA		87.2M	51.5M	69.4M	- 1.7	95	3			7	10	0	0	0	.00	- .02	.00		.0	0		0	0	0
DOBBINS COLGATE		91.7M	55.9M	73.8M	- 3.7	101	1	45	31	0		0	0	0	.00	- .02	.00		.0	0		0	0	0
DOWNIEVILLE RS	AM	84.4	42.5	63.5	- 3.3	92	4	36	30	68	7	0	0	0	.00	- .09	.00		.0	0		0	0	0
EAST PARK RESERVOIR	AM	89.3	54.2	71.8	- 3.2	98	2+	47	30+	5	18	0	0	0	.00	- .01	.00		.0	0		0	0	0
FAIRFIELD POLICE STA		87.8	54.8	71.3		103	17	49	30+	0	13	0	0	0	.00		.00		.0	0		0	0	0
FALL RIVER MILLS INTAKE	AM	80.6M	42.1M	61.4M	- 5.4	90	3	34	29+	129	1	0	0	0	.00	- .16	.00		.0	0		0	0	0
FOLSOM DAM	AM	92.1	59.4	75.8		104	3	52	29	0	20	0	0	0	.00		.00		.0	0		0	0	0
GRASS VALLEY	AM	86.5	55.8	71.2	- 4.3	95	3	46	30+	15	14	0	0	0	.00	- .03	.00		.0	0		0	0	0
HAT CREEK PH 1	AM	86.4M	36.9M	61.7M	- 6.7	95	19	31	29	100		0	2	0	.00	- .15	.00		.0			0	0	0
JESS VALLEY		76.6	42.2	59.4	- 2.6	83	3	36	30	170	0	0	0	0	.00	- .25	.00		.0	0		0	0	0
LAKEPORT		89.5	47.5	68.5		99	2	40	30	10	18	0	0	0	.00	- .01	.00		.0	0		0	0	0
LAKESHORE		91.8	52.8	72.3		101	1	45	29	2	19	0	0		.00		.00		.0	0		0	0	0
LAKE SPAULDING		77.2	39.5	58.4	- 4.6	83	17+	31	30	197	0	0	1	0	.00	- .13	.00		.0	0		0	0	0
LAKE SPAULDING DAM		78.6	49.1	63.9		86	2+	39	30	69	0	0	0	0	[illegible]		.00		.0	0		0	0	0
LAS PLUMAS		93.8	62.7	78.3	- 2.2	102	1+	52	29+	0	22	0	0	0	.00	- .02	.00		.0	0		0	0	0
MANZANITA LAKE	// AM	76.5	40.0	58.3		84	3+	33	29+	205	0	0	0		.00		.00		.0	0		0	0	0
MARYSVILLE	AM	91.8	57.8	74.8	- 2.6	103	3	51	31	0	20	0	0	0	.00	- .01	.00		.0	0		0	0	0
MC CLOUD	AM	83.2	40.4	61.8	- 2.6	91	24	32	28	109	4	0	1	0	.00	- .20	.00		.0	0		0	0	0
MINERAL	AM	78.3	37.3	57.8	- 3.7	88	19+	28	29	218	0	0	4	0	.00	- .08	.00		.0	0		0	0	0
MOUNT SHASTA WB CITY	//R	81.0	44.8	62.9	- 2.9	90	23	38	6+	91	1	0	0		T	- .13	T	5+	.0	0		0	0	0
ORLAND	AM	92.7	56.0	74.4	- 5.9	104	3	49	29	0	20	0	0	0	.00	- .01	.00		.0	0		0	0	0
OROVILLE 1 WSW	AM	93.5	56.3	74.9		105	3	48	28	0	21	0	0	0	.00		.00		.0	0		0	0	0
OROVILLE 7 SE	AM	92.4	51.4	71.9	- 5.8	104	3	42	31	5	21	0	0	0	.00	- .01	.00		.0	0		0	0	0
PARADISE	AM	89.5	59.3	74.4		102	3	47	29	2	17	0	0	0	.00		.00		.0			0	0	0
PLACERVILLE	AM	90.5	47.4	69.0	- 1.5	99	3	39	31	19	20	0	0	0	.00	- .02	.00		.0	0		0	0	0
PLACERVILLE IFG	AM	86.3	59.1	72.7		95	2+	45	30	12	13	0	0	0	.00		.00		.0	0		0	0	0
PORTOLA		83.4	32.8	58.1	- 1.8	91	16	25	30	207	3	0	16	0	.00	- .07	.00		.0	0		0	0	0
QUINCY RS	AM	87.1M	34.7M	60.9M	- 3.0	95	1+	28	29	125	12	0		0	.00	- .13	.00		.0			0	0	0
RED BLUFF WB AP	R	92.7	61.2	77.0	- 3.5	104	2	53	29	0	20	0	0	0	.00	- .05	.00		.0	0		0	0	0
REDDING FIRE STA 2		93.9	61.4	77.7	- 2.9	103	19	52	29	0	22	0	0	0	.00	- .06	.00		.0	0		0	0	0
ROCKLIN	AM	94.4	54.8	74.6	- 1.8	106	3	48	29	0	23	0	0	0	.00	- .02	.00		.0	0		0	0	0

See Reference Notes Following Station Index

Station		Temperature: Average Maximum	Average Minimum	Average	Departure From Long Term Means	Highest	Date	Lowest	Date	Degree Days	No. of Days Max 90° or Above	Max 32° or Below	Min 32° or Below	Min 0° or Below	Precipitation: Total	Departure From Long Term Means	Greatest Day	Date	Snow, Sleet Total	Max Depth on Ground	Date	No. of Days .10 or More	.50 or More	1.00 or More
[illegible]		[illegible]	56.7	72.7	- 0.5	101	[illegible]	50	31	1	13	0	0	[illegible]	.00	.00	.00		.0	0		0	0	0
[illegible]		[illegible]	[illegible]	73.8	- 0.2	103	[illegible]	[illegible]	[illegible]	0	15	[illegible]	[illegible]	[illegible]	.00	.00	.00		.0	0		0	0	0
[illegible]	AM	[illegible]	63.7	77.8		100	24	54	30	[illegible]	19	[illegible]	[illegible]	[illegible]	[illegible]		.00		.0	0		0	0	0
[illegible] CITY	AM	[illegible]	[illegible]	65.6		93	20+	38	29	53	9	0	0	[illegible]	[illegible]		.00		.0	0		0	0	0
[illegible]	[illegible]	81.4	34.8	58.1	- 3.6	89	2+	27	30	214	0	0	13	0	.00	- .15	.00		.0	0		0	0	0
SODA SPRINGS	AM	[illegible]	36.7	53.3	- [illegible]	77	2+	27	30	359		0	5	0	.00	- .19	.00		.0	0		0	0	0
[illegible]		[illegible]	56.2M	74.5M	- 2.7	103	[illegible]	44	[illegible]	0	22	0	0	[illegible]	.00	.00	.00		.0	0		0	0	0
[illegible] VALLEY		[illegible]	53.2	[illegible]		92	2+	40	30	40	5	0	0	0	.00		.00		.0	0		0	0	0
[illegible]	[illegible]	[illegible]	[illegible]	75.1		98	3+	54	29	0	18	0	0	0	.00		.00		.0	0		0	0	0
[illegible]		[illegible]	39.5M	M		74	1+	24	30		0	0	3	0	.00	- .30	.00		.0	0		0	0	0
UPPER LAKE RS		[illegible]	M	M		101	2	34	30			0	0	0	.00	- .02	.00		.0	0		0	0	0
VACAVILLE		94.5	53.0	73.8	[illegible]	106	2	42	30	2	25	0	0	0	.00	- .02	.00		.0	0		0	0	0
VOLTA PH		[illegible]	55.5	72.7		99	3	45	15	0	18	0	0	0	.00	- .08	.00		.0	0		0	0	0
WALNUT GROVE		87.1	53.7	70.4		[illegible]	[illegible]	46	31	5	12	0	0	0	.00		.00		.0	0		0	0	0
[illegible]	AM	93.8	55.4	74.6		105	3	49	30	0	23	0	0	0	.00		.00		.0	0		0	0	0
WILLOWS	AM	90.5	56.7	73.6	- 4.7	103	3	48	28	1	19	0	0	0	.00	- .02	.00		.0	0		0	0	0
WINTERS	AM	93.6	56.9	75.3		104	3	56	28+	0	22	0	0	0	.00		.00		.0	0		0	0	0
WOODLAND 1 WNW	AM	[illegible]	51.8	71.7	- 3.[illegible]	104	3	44	30	1	21	0	0	0	.00	- .01	.00		.0	0		0	0	0
DIVISION				68.9											T									
NORTHEAST INTERIOR BASINS																								
BOCA	AM	79.5	28.2	53.9	- 3.8	88	24	18	30	340	0	0	26	0	.00	- .12	.00		.0	0		0	0	0
BRIDGEPORT		81.8	33.5	57.7		89	1+	25	12+	222	0	0	13	0	T		T	22	.0	0		0	0	0
CEDARVILLE	AM	83.3M	50.5M	66.9M	- 3.1	93	24	44	30	28	3	0	0	0	.01	- .16	.01	30	.0	0		0	0	0
DONNER MEMORIAL ST PK	AM	78.8	33.5	56.2		86	2+	25	30	265	0	0	17	0	.00		.00		.0	0		0	0	0
DOYLE 5 [illegible]	[illegible]	87.5M	44.4M	66.0M		96	18+	35	30	47	14	0	0	0	.00		.00		.0	0		0	0	0
FORT BIDWELL		84.[illegible]	42.7	63.4	- 5.7	90	3+	34	29	60	3	0	0	0	.00	- .19	.00		.0	0		0	0	0
LAKE CITY	AM	M	M	M		89	5				0	0		0	.00	- .20	.00		.0	0		0	0	0
MONO LAKE		83.2	50.8	67.0		90	2	43	31	23	1	0	0	0	.03		.03	23	.0	0		0	0	0
SQUAW VALLEY LODGE		75.9	39.9	57.9		85	1	26	30	215	0	0	3	0	.00		.00		.0	0		0	0	0
SUSANVILLE AP		84.8	40.2	62.5	- 6.5	93	2+	33	17+	89	8	0	0	0	.00	- .15	.00		.0	0		0	0	0
TAHOE	AM	74.0	40.0	57.0	- 3.1	81	19	29	30	237	0	0	1	0	.00	- .15	.00		.0	0		0	0	0
TRUCKEE RS	AM	78.5M	34.9	56.7M	- 5.2	86	24	25	30	250	0	0	12	0	.00	- .13	.00		.0	0		0	0	0
WOODFORDS		82.4	49.1	65.8	- 1.9	89	3+	37	6	36	0	0	0	0	T	- .34	T	23	.0	0		0	0	0
DIVISION				60.9											T									
CENTRAL COAST DRAINAGE																								
BEN LOMOND		83.3	43.9	63.6	- 1.[illegible]	94	1	40	18+	63	5	0	0	0	T	- .02	T	25	.0	0		0	0	0
BERKELEY		71.7	54.8	63.3	2.[illegible]	81	12	50	31	60	0	0	0	0	.00	- .04	.00		.0	0		0	0	0
BURLINGAME		71.0	52.5	61.8		81	2	47	18+	100	0	0	0	0	.00		.00		.0	0		0	0	0
CROCKETT		82.4	54.9	68.9		95	2	50	21+	5	7	0	0	0	.00	- .01	.00		.0	0		0	0	0
GILROY	AM	87.8	49.3	68.6		99	2+	43	17	5	12	0	0	0	.00		.00		.0	0		0	0	0
HALF MOON BAY 2 NNW	AM	64.7M	52.4M	58.6M	0.1	69	9+	47	1+	191	0	0	0	0	.08	.07	.08	3	.0	0		0	0	0
HOLLISTER		82.2	51.0	66.6	0.3	94	12	45	16	11	4	0	0	0	.00	- .02	.00		.0	0		0	0	0
KING CITY		83.2M	47.5M	65.4M	- 2.2	94	12	42	27	28	4	0	0	0	.00	- .01	.00		.0	0		0	0	0
LIVERMORE	AM	84.9	52.2	68.6	- 1.5	100	2	46	31	10	9	0	0	0	.00	- .02	.00		.0	0		0	0	0
LOS GATOS		87.1	50.7	68.9	1.3	98	3	41	27	9	10	0	0	0	.00	- .03	.00		.0	0		0	0	0
MARTINEZ FIRE STA	AM	85.3	53.6	69.5		96	13	48	6+	7	7	0	0	0	.00		.00		.0	0		0	0	0
MONTEREY		69.1	51.2	60.2		80	31	47	17	141	0	0	0	0	.00		.00		.0	0		0	0	0
MOUNT DIABLO NORTH GATE	AM	84.3	57.1	70.7		98	3	46	28+	27	10	0	0	0	.00		.00		.0	0		0	0	0
MOUNT HAMILTON		74.9	56.3	65.6	- 4.1	85	1+	40	29+	86	0	0	0	0	.00	- .02	.00		.0	0		0	0	0
NACIMIENTO DAM		96.0	50.3	73.2		104	1+	45	29+	4	27	0	0	0	.00		.00		.0	0		0	0	0
NEWARK	AM	M	M	M		88	3	45	21		0	0	0	0	.00		.00		.0	0		0	0	0
OAKLAND		80.2	53.3	66.8	4.4	92	12	49	31	13	4	0	0	0	.00	- .03	.00		.0	0		0	0	0
OAKLAND WB AP	R	72.8	56.4	64.6	1.7	88	12	53	12+	34	0	0	0	0	.00	- .02	.00		.0	0		0	0	0
ORINDA BOWMAN		81.2	50.8	66.0		97	1+	41	30	37	7	0	0	0	.00		.00		.0	0		0	0	0
PALO ALTO CITY HALL		77.8	53.1	65.5		89	2+	48	12	23	0	0	0	0	.00		.00		.0	0		0	0	0
PASO ROBLES		94.1	48.0	71.1	0.5	104	18	42	28+	7	24	0	0	0	.00	- .04	.00		.0	0		0	0	0
PASO ROBLES CAA AP		94.3	50.6	72.5		104	1+	43	30	5	24	0	0	0	.00		.00		.0	0		0	0	0
PINNACLES NM		93.7	48.6M	71.2M	- 0.9	104	17	40	15	5	24	0	0	0	.00	.00	.00		.0	0		0	0	0
PISMO BEACH		69.3	51.4	60.4		76	1+	47	2+	136	0	0	0	0	.00		.00		.0	0		0	0	0
PT PIEDRAS BLANCAS		60.3	50.2	55.3	- 0.5	68	30	43	31	295	0	0	0	0	.00	- .01	.00		.0	0		0	0	0
PORT CHICAGO NAVAL DEPOT	AM	85.7	51.1	68.4		97	2	44	31	8	8	0	0	0	.00		.00		.0	0		0	0	0
REDWOOD CITY		81.4	52.3	66.9	- 0.3	92	1	48	17+	6	3	0	0	0	.00	- .03	.00		.0	0		0	0	0
RICHMOND		71.8	56.6	64.2		83	12	54	15+	53	0	0	0	0	.00		.00		.0	0		0	0	0
RICHMOND FIELD STA	AM	68.3	56.0	62.2		78	11+	53	31	90	0	0	0	0	.00		.00		.0	0		0	0	0
SAINT MARYS COLLEGE		82.0	53.0	67.5		98	2	43	31	14	9	0	0	0	.00		.00		.0	0		0	0	0
SALINAS CAA AP		70.1	53.6	61.9	- 0.1	78	12	49	12	90	0	0	0	0	T	- .02	T	30	.0	0		0	0	0
SAN FRANCISCO WB AP	R	71.9	53.4	62.7	2.1	85	12	48	18+	74	0	0	0	0	T	- .01	T	3+	.0	0		0	0	0
SAN FRANCISCO FOB	R	65.4	53.6	59.5	0.2	79	12	51	30+	165	0	0	0	0	T	- .01	T	7+	.0	0		0	0	0
SAN GREGORIO 3 SE		68.8	48.1	58.5		79	12	39	12	193	0	0	0	0	.02		.02	4	.0	0		0	0	0
SAN JOSE	R	80.5	54.5	67.5	0.3	93	2	50	28	6	4	0	0	0	.00	- .02	.00		.0	0		0	0	0
SAN LUIS OBISPO POLY	AM	78.1	51.7	64.9	0.1	86	4	47	30	23	0	0	0	0	.00	- .03	.00		.0	0		0	0	0
SAN MATEO		75.5	53.4	64.5	- 1.2	88	1	46	31	39	0	0	0	0	.00	- .01	.00		.0	0		0	0	0
SANTA CLARA UNIVERSITY		81.4	53.2	67.3	1.6	93	2+	48	12	6	4	0	0	0	.00	- .03	.00		.0	0		0	0	0
SANTA CRUZ		76.3	48.6	62.5	- 0.9	87	1	43	12	77	0	0	0	0	.05	.02	.05	25	.0	0		0	0	0
WALNUT CREEK	AM	84.0	54.8	69.4	- 2.0	101	3	50	30+	9	7	0	0	0	.00	- .05	.00		.0	0		0	0	0
WATSONVILLE WATERWORKS	AM	70.3	50.2	60.3	- 1.3	78	11+	45	12	139	0	0	0	0	.00	- .02	.00		.0	0		0	0	0
DIVISION				65.4											T									
SAN JOAQUIN DRAINAGE																								
ANTIOCH [illegible]		86.6	53.0	69.8	- 4.7	98	2	46	16+	3	9	0	0	0	.00	- .01	.00		.0	0		0	0	0
ANTIOCH PUMP PLT 3	AM	88.9	51.9	70.4		100	3	45	30+	7	16	0	0	0	.00		.00		.0	0		0	0	0
ASH MTN		95.3M	65.8	80.6M	- 0.8	102	2+	51	30	0		0	0	0	.00	- .05	.00		.0	0		0	0	0
AUBERRY		93.0	58.4	75.7	- 1.7	99	18	44	30	6	25	0	0	0	T	- .02	T	28	.0	0		0	0	0
AVENAL 9 SSE	AM	99.0M	61.0M	80.0M		108	4	49	30	0	29	0	0	0	.00		.00		.0	0		0	0	0
BAKERSFIELD WB AP	R	95.1	64.5	79.8	- 2.0	105	14	54	30	0	26	0	0	0	.00	- .01	.00		.0	0		0	0	0
BIG CREEK PH 1		79.8	59.0	69.4	- 1.9	86	16+	46	30	24	0	0	0	0	.00	- .11	.00		.0	0		0	0	0
BUTTONWILLOW	AM	96.5	60.0	78.3	- 1.5	106	4	50	30	0	27	0	0	0	.00	.00	.00		.0	0		0	0	0
CALAVERAS BIG TREES	AM	79.5	46.1	62.8	- 5.7	88	2+	35	30	93	0	0	0	0	.00	- .02	.00		.0	0		0	0	0
CAMP PARDEE	AM	92.3	57.4	74.9	- 2.7	104	3	49	30+	1	20	0	0	0	.00	- .01	.00		.0	0		0	0	0

See Reference Notes Following Station Index

TABLE 2 - CONTINUED

Station		Temperature: Average Maximum	Average Minimum	Average	Departure From Long Term Means	Highest	Date	Lowest	Date	Degree Days	No. of Days: Max 90° or Above	Max 32° or Below	Min 32° or Below	Min 0° or Below	Precipitation: Total	Departure From Long Term Means	Greatest Day	Date	Snow, Sleet: Total	Max Depth on Ground	Date	No. of Days: .10 or More	.50 or More	1.00 or More
CATHAY [illegible]	AM	[illegible]	[illegible]	75.[illegible]		[illegible]	3	44	[illegible]	[illegible]	24				[illegible]		[illegible]		[illegible]				[illegible]	[illegible]
CHERRY VALLEY DAM	[illegible]	83.[illegible]	[illegible].1	[illegible].0		[illegible]	18	41	30	29	[illegible]		0		.00		[illegible]		[illegible]				[illegible]	[illegible]
COALINGA		[illegible]	59.7	77.[illegible]	- [illegible].4	104	[illegible]	[illegible]	30	[illegible]	26				[illegible]	[illegible]	[illegible]		[illegible]					[illegible]
CORCORAN IRRIG DIST	[illegible]	[illegible]	58.4	77.5		105	4	49	30	[illegible]	27				[illegible]		[illegible]		[illegible]					[illegible]
DENAIR		91.[illegible]	53.4	72.[illegible]	- 2.2	102	2	44	30	[illegible]	20				[illegible]	- [illegible]	[illegible]		[illegible]					
DUDLEYS		87.[illegible]	42.0	64.[illegible]	- 1.[illegible]	96	1[illegible]	34	30+	[illegible]	[illegible]				[illegible]	- .02	.0[illegible]		[illegible]			[illegible]	0	[illegible]
ELECTRA PH		[illegible].0	[illegible].6	7[illegible]	- 2.[illegible]	104	2+	44	30	3	23	0			[illegible]	- [illegible]	.00		[illegible]			0	0	[illegible]
FRESNO WB AP	R	[illegible]	[illegible].0	76.4	- [illegible].1	102	2	[illegible]	30	0	24				.00	.00	.00		[illegible]				0	
FRIANT GOVT CAMP	AM	97.7	55.[illegible]	76.7	- 2.4	105	3+	44	31		27				[illegible]	.00	.00		.0	0			0	[illegible]
GIANT FOREST		74.3	46.6	60.5	- 2.[illegible]	[illegible]	18+	35	30	143			0		.00	- .09	.00		.0			0	0	0
GLENNVILLE		[illegible].6M	44.8M	67.[illegible]		98	17	36	30	[illegible]	19	0	0		[illegible]		.00		[illegible]	0		0	0	0
GRANT GROVE	AM	72.5	4[illegible].4	59.[illegible]	- [illegible].0	[illegible]	1[illegible]	[illegible]	30	1[illegible]	0	0	0	0	[illegible]	- .06	[illegible]		[illegible]	0		0	0	0
HANFORD		95.1	55.[illegible]	75.[illegible]	- .5	101	2+	47	30+	1	26	0	0		.00	- .01	.00		.0	0		0	0	0
HETCH HETCHY	AM	[illegible]	50.2	67.[illegible]	- 3.4	92	18+	42	30+	[illegible]	7	0	0	0	T	- .10	T	28	.0	0		0	0	
HUNTINGTON LAKE		71.9	48.0	60.0	- 0.3	81	17	[illegible]	30	154		0	0		.00	- .15	.00		.0	0		0	0	0
IDRIA		89.[illegible]	56.[illegible]	73.1	- [illegible].7	97	18	41	29+	14	17	0	0	0	.00	- .04	.00		.0	0		0	0	0
KERN RIVER PH 3		95.3	[illegible].8	7[illegible].1		[illegible]	17	50	31	0	26	0	0		[illegible]		.00		.0	0		0	0	0
KETTLEMAN CITY 1 SSW	AM	97.7	65.[illegible]	81.8		[illegible]	3+	54	30	0	27	0	0	0	.00		.00		.0			0	0	0
KETTLEMAN STA		98.6	65.1	81.[illegible]	1.[illegible]	1[illegible]7	3	[illegible]	8+	0	26	0	0	0	.00	.00	.00		[illegible]	0		0	0	0
LAKE ELEANOR	AM	[illegible]M	[illegible]	[illegible]		91	19					0	0	0	.00	- .18	.00		.0	0		0	0	[illegible]
LE GRAND		92.5	55.5	74.[illegible]	- [illegible].8	100	2+	48	30	0	23		0	0	.00	.00	.00		.0	0		0	0	0
LEMON COVE		95.8	59.1	77.5	- 2.5	103	2+	50	29+	[illegible]	27	0	0		.00	- .02	.00		.0	0		0	0	0
LINDSAY		95.3M	56.4	75.9M	- [illegible].7	103	2+	[illegible]	30	[illegible]	26	[illegible]	0	0	.00	- .01	.00		.0			0	0	0
LODI		88.[illegible]	[illegible].4	[illegible].5	- 2.0	100	2	41	31	[illegible]	15		0	0	[illegible]	- .01	.00		.0			[illegible]	0	0
LOS BANOS		95.2	56.1	7[illegible].7	- 2.2	105	[illegible]	48	30	0	[illegible]	0	0		.00	- .01	.00		.0	0		0	0	0
MADERA	AM	96.9	56.4	76.7	- 0.[illegible]	107	[illegible]	49	17	[illegible]	27	0	[illegible]	0	.00	- .01	.00		.0	0		0	0	0
MANDEVILLE ISLAND		84.5M	52.4M	68.5M		[illegible]	1+	43	30	17	7				.00		.00		.0	0		0	0	0
MARICOPA		95.[illegible]	[illegible].2	81.[illegible]	- 2.[illegible]	[illegible]	2+	55	30		[illegible]				.00	- .02	[illegible]		.0			[illegible]	0	[illegible]
MERCED FIRE STA 2		93.8M	53.7M	73.8M	- 4.2	102	2+	46	30	1	26				.00	- .02	[illegible]		.0			[illegible]	0	0
MIDDLEWATER		97.[illegible]	63.9	80.[illegible]	- 1.8	[illegible]	2+	51	29		29	0	0		.00	- .01	.00		.0			0	0	0
MODESTO		90.7	55.0	72.[illegible]	- [illegible]	102	2	46	30	1	19				.00	- .[illegible]1	.00		.0			0	0	0
MT BRECKENRIDGE		72.7M	5[illegible].3M	62.[illegible]M		82	1[illegible]	32	30	104	0		1	0	.00		.00		.0	0		0	0	0
NEWMAN		95.[illegible]M	55.9M	75.5M	- 1.9	104	2	47	30	0	26	0	0	0	.00	- .01	.00		.0	0		0	0	0
NORTH FORK RS	AM	89.[illegible]M	53.[illegible]M	71.3M	- 3.6	99	17+	42	30	8		0	0	0	.00	- .04	.00		.0	0		0	0	0
OAKDALE WOODWARD DAM	AM	96.3	55.3	7[illegible].8	- 0.2	103	[illegible]	49	31	0	[illegible]				.00	- .01	.00		[illegible]			0	0	0
ORANGE COVE	AM	94.5	57.1	75.8	- 2.8	102	3+	4[illegible]	30	1	26		0	0	.00	.00	.00		.0	0		0	0	
PANOCHE JUNCTION		96.5	6[illegible].3	78.4	- 0.6	105	[illegible]	[illegible]	29	0	29	0	0	0	.00	.00	.00		.0	0		0	0	[illegible]
PORTERVILLE	AM	95.7	59.5	77.6	- 3.0	104	3+	50	30	0	27	0		0	.00	- .[illegible]1	.00		.0	0		0	0	0
POSEY 3 E		80.8	49.3	65.1		89	23	[illegible]	[illegible]	61	0	0	0	0	.00		.00		.0	0			0	0
SALT SPRINGS PH		85.2	57.7	71.5		92	17+	44	31	16	10	0	0	0	.00	- .06	.00		.0	0		0	0	0
SONORA	AM	92.5	55.4	74.0	- 2.0	102	3+	46	30	4	20	0	0	0	.00	- .02	.00		.0	0			0	0
SO ENTRANCE YOSEMITE NP		83.1	47.2	65.2		[illegible]	17	34	30	58	3	0	0	0	.00		.00		.0	0		0	0	0
STOCKTON CAA AP		89.6	56.2	72.[illegible]		101	2	48	29+	3	18	0	0	0	.00		.00		.0	0		0	0	0
STOCKTON FIRE STA 4	AM	89.1	52.1	70.[illegible]	- 2.2	[illegible]	3	42	17	5	14	0	0	0	.00	- .01	.00		.0	[illegible]		[illegible]	0	0
STOCKTON MOWRY BRIDGE		89.6	54.1	71.[illegible]		102	2	45	30	4	18	0	0		.00		.00		.0	[illegible]		0	0	0
TEHACHAPI		83.9	52.2	68.1	- [illegible]	95	[illegible]	38	29	39	8	0	0	0	.00	- .16	.00		.0	0		0	0	0
TEJON RANCHO		95.3	61.5	78.[illegible]	- 1.8	103	2+	47	30	1	26	0	0	0	.00	- .02	.00		.0	0		0	0	0
THREE RIV EDISON PH 2		95.0	60.3	77.7	0.0	103	14	49	30	0	27	[illegible]	[illegible]	0	.00	- .04	.00		.0	0		0	0	0
TIGER CREEK PH		89.3	52.1	70.7	- 2.[illegible]	98	17	43	30	10	18	0	0	0	.00	- .04	.00		.0	0		0	0	0
TRACY CARBONA	AM	91.4	53.5	72.5		102	3	45	29	0	19	0	0	0	.00	- .01	.00		.0	0		0	0	0
TRACY PUMPING PLANT		89.8M	57.1	73.5M		104	2	45	16	0	16	0	0		.00		.00		.0	0		0	0	0
VISALIA	AM	96.0	[illegible].2	77.1	- 1.9	104	4	49	30	[illegible]	27		0	0	.00	- .01	.00		.0	0		0	0	0
WASCO	AM	96.3	61.6	79.0	- 1.7	104	3+	51	31	0	27	0		0	.00	- .02	.00		.0	0		0	0	0
YOSEMITE NP		87.4	51.1	69.3	- 0.2	95	16+	41	30+	10	14	0	0	0	.00	- .17	.00		.0	0		0	0	0
DIVISION				73.2											T									
SOUTH COAST DRAINAGE																								
ALPINE 1 W		93.6	58.2	75.[illegible]		104	1	45	6+	0	25	0	0		.02		.02	17	.0	0		0	0	0
AVALON PLEASURE PIER	AM	74.3	59.6	67.0	- 0.3	81	19	54	6	20	0	0	0	0	.00	- .03	.00		.0	0		0	0	0
BARRETT DAM	AM	93.9	57.2	75.6	- 0.4	105	1	44	31	4	25	0	0	0	T	- .17	T	19+	.0	0		0	0	0
BEAUMONT 1 E		94.0	58.4	76.2	0.6	103	16	47	31	1	26	0	0	0	.00	- .31	.00		.0	0		0	0	0
BIG BEAR LAKE DAM		75.5	46.1	60.8	- 0.2	85	16	30	31	146	0	0	2	0	.27	- .29	.27	19	.0	0		1	0	0
BONITA		83.7	61.4	72.6	2.3	93	27	54	7+	0	[illegible]	0	0		T	- .04	T	23	.0	0		0	0	0
BURBANK WB AP	R	88.7	63.1	75.9	2.3	96	1+	54	30	0	15	0	0	0	T	- .02	T	25	.0	0		0	0	0
CABRILLO NM		77.3	63.5	70.4		83	20	59	30+	0	0	0	0	0	T		T	18+	.0	0		0	0	0
CACHUMA DAM	AM	90.2	50.5	70.4		100	14	47	1+	2	21	0	0	0	.00		.00		.0	0		0	0	0
CAMPO		91.7	53.9	72.8		100	17	38	31	15	21	0	0	0	.65	- .14	.55	18	.0	0		2	1	0
CANOGA PARK PIERCE COL		94.2	56.3	75.3		102	1	46	30	2	25	0	0	0	.00		.00		.0	0		0	0	0
CHULA VISTA	AM	75.7M	63.6M	69.7M	2.0	84	27	57	30+	1	0	0	0	0	.00	- .06	.00		.0	0		0	0	0
CORONA		93.3	59.9	76.6	1.8	102	1	52	29+	0	24	0	0	0	.00	- .06	.00		.0	0		0	0	0
CULVER CITY		80.3	61.2	70.8	1.7	87	18	54	31	1	0	0	0	0	.00	- .02	.00		.0	0		0	0	0
CUYAMA	AM	92.3	50.4	71.4		100	3+	36	30	19	23	0	0	0	.00		.00		.0	0		0	0	0
CUYAMACA	AM	85.0	53.7	69.4	0.4	93	1	39	30	30	6	0	0	0	1.15	.53	1.13	18	.0	0		1	1	1
EL CAJON 2 E		90.3	59.6	75.0	1.6	100	27	50	8	0	18	0	0	0	T	- .10	T	17+	.0	0		0	0	0
EL CAPITAN DAM	AM	94.1	61.1	77.6	1.9	109	1	53	9	0	25	0	0	0	.06	- .07	.06	18	.0	0		0	0	0
ELSINORE		97.5M	58.0M	77.8M	- 0.4	106	16	46	30	2	28	0	0	0	.00	- .13	.00		.0	0		0	0	0
ESCONDIDO		89.5	60.2	74.9	1.8	100	1	51	31	0	16	0	0	0	.00	- .11	.00		.0	0		0	0	0
ESCONDIDO CHURCH RCH		94.0	59.1	76.6	4.7	103	27	51	31	0	23	0	0	0	.00	- .15	.00		.0	0		0	0	0
FONTANA KAISER		95.0	63.1	79.1	3.8	103	1	55	5+	0	26	0	0	0	.00	- .13	.00		.0	0		0	0	0
HENSHAW DAM	AM	91.4	52.7	72.1		101	1	38	30	18	22	0	0	0	.00		.00		.0	0		0	0	0
IDYLLWILD RS		83.9	49.3	66.6	- 0.4	92	17	32	30	47	2	0	1	0	.10	- 1.22	.10	17	.0	0		1	0	0
JULIAN WYNOLA		87.0	48.2	67.6		95	1+	32	31	47	13	0	1	0	.00		.00		.0	0		0	0	0
LAGUNA BEACH		79.5M	60.3M	69.9M	1.0	87	1			0	0	0	0	0	.00	- .08	.00		.0	0		0	0	0
LA MESA		84.7	63.4M	74.1M	1.9	97	24	56	31	0	8	0	0	0	.00	- .09	.00		.0	0		0	0	0
LOMPOC SEWAGE PLANT		69.2	51.7	60.5		76	12	43	30	135	0	0	0	0	.00		.00		.0	0		0	0	0
LONG BEACH		80.3	60.8	70.6	- 0.2	92	27	53	29	2	3	0	0	0	T	- .03	T	25	.0	0		0	0	0
LOS ANGELES WB AP	R	80.5	64.9	72.7	4.5	86	17+	59	30	0	0	0	0	0	T	- .02	T	25	.0	0		0	0	0
LOS ANGELES WB CITY	R	86.9	65.5	76.2	3.3	95	1	60	29+	0	13	0	0	0	T	- .02	T	25	.0	0		0	0	0
MILL CREEK 2		91.9	63.5	77.7	- 1.0	102	1	44	30	9	24	0	0	0	.00	- .34	.00		.0	0		0	0	0
MT WILSON FC 338B	//	78.8	60.5	69.7	- 0.5	88	18	41	30	34	0	0	0	0	.00	- .23	.00		.0	0		0	0	0
NEWPORT BEACH HARBOR		74.9	64.1	69.5	1.5	79	16	59	27+	0	0	0	0	0	T	- .06	T	27	.0	0		0	0	0
NORTH HOLLYWOOD		89.2	60.7	75.0	3.1	104	1	54	30	0	16	0	0	0	T	- .04	T	25	.0	0		0	0	0
OCEANSIDE PENDLETON		75.4	63.5	69.5		80	23	56	31	1	0	0	0	0	T		T	26	.0	0		0	0	0
OJAI		92.2	54.9	73.6	1.2	101	16	47	30	1	24	0	0	0	.00	- .04	.00		.0	0		0	0	0
OPIDS CAMP FC 57 BE		85.3	58.8	72.1	- 2.9	94	1	40	30	23	10	0	0	0	.00	- .13	.00		.0	0		0	0	0

See Reference Notes Following Station Index

Station	Temperature: Average Maximum	Average Minimum	Average	Departure From Long Term Means	Highest	Date	Lowest	Date	Degree Days	No. of Days Max 90° or Above	Max 32° or Below	Min 32° or Below	Min 0° or Below	Precipitation: Total	Departure From Long Term Means	Greatest Day	Date	Snow, Sleet: Total	Max Depth on Ground	Date	No. of Days: 10 or More	50 or More	1.00 or More
OXNARD	M	M	M		80	22+	50	29		0	0	0	0	.00	-.04	.00		.0	0		0	0	0
PALOMAR MT OBSY R	82.[illegible]	59.3	70.7		91	1	43	30	24	1	0	0	0	.00		.00		.0	0		0	0	0
PASADENA	90.3	61.8	76.1	3.1	97	1+	54	30	0	17	0	0	0	.00	-.03	.00		.0	0		0	0	0
POINT ARGUELLO USCG	M	M	M											T		T	30	.0	0		0	0	0
POMONA	93.5	58.1	75.8	2.3	101	22	50	29	0	25	0	0	0	.00	-.07	.00		.0	0		0	0	0
RAMONA SPAULDING	95.0	55.7	75.4		105	1	43	31	1	25	0	0	0	T		T	24	.0	0		0	0	0
REDLANDS	96.3	61.1	78.7	2.3	107	1	52	31	0	26	0	0	0	.00	-.23	.00		.0	0		0	0	0
RIVERSIDE FIRE STA 3	94.6	59.3	77.0	1.3	102	1+	51	30+	0	26	0	0	0	.00	-.16	.00		.0	0		0	0	0
RIVERSIDE CITRUS E S AM	95.9	60.6	78.3		104	1	51	31	0	27	0	0	0	.00		.00		.0	0		0	0	0
SAN ANTONIO CN MOUTH	88.9	61.8	75.4	-2.2	97	1+	50	30+	3	18	0	0	0	.00	-.08	.00		.0	0		0	0	0
SAN BERNARDINO CO HOSP	97.8	61.5	79.7	3.3	107	1	52	31	0	27	0	0	0	.00	-.16	.00		.0	0		0	0	0
SANDBERG WB //R	83.1	60.5	71.8	-1.7	93	17	42	30	25	3	0	0	0	.00	-.10	.00		.0	0		0	0	0
SAN DIEGO WB AP R	79.6	66.9	73.3	3.0	87	26	61	7+	0	0	0	0	0	T	-.05	T	26	.0	0		0	0	0
SAN FERNANDO	92.4	58.3	75.4	2.1	101	16	49	30	1	23	0	0	0	.00	-.02	.00		.0	0		0	0	0
SAN GABRIEL FIRE DEPT	91.5	6[illegible].7	76.1	2.3	98	17	54	29+	0	22	0	0	0	.00	-.09	.00		.0	0		0	0	0
SAN JACINTO	97.6	56.5	77.1	0.2	106	16	46	7	0	28	0	0	0	.00	-.21	.00		.0	0		0	0	0
SAN MARCOS RANCH AM	90.8	49.0	69.9		100	2+	45	1	3	22	0	0	0	.00		.00		.0	0		0	0	0
SAN PEDRO	78.3	65.3	71.8	4.0	89	14	61	29+	0	0	0	0	0	.00	-.03	.00		.0	0		0	0	0
SANTA ANA FIRE STA	85.9	62.7	74.3	2.5	94	1	56	30	0	9	0	0	0	.00	-.05	.00		.0	0		0	0	0
SANTA ANA RIVER PH 1	91.3	63.0	77.2	0.5	99	2	46	30	6	23	0	0	0	.00	-.27	.00		.0	0		0	0	0
SANTA BARBARA	80.7	58.7	69.7	2.7	87	22	51	30	0	0	0	0	0	.00	-.03	.00		.0	0		0	0	0
SANTA BARBARA CAA AP	75.7	57.5	66.6	1.6	81	22+	49	30	2	0	0	0	0	T	.00	T	12+	.0	0		0	0	0
SANTA MARIA AM	73.5	51.3	62.4	0.3	79	13+	46	30	78	0	0	0	0	.01	-.02	.01	26	.0	0		0	0	0
SANTA MARIA WB AP R	72.0	51.5	61.3	-0.6	80	12	47	27	90	0	0	0	0	.01	-.02	.01	26	.0	0		0	0	0
SANTA MONICA PIER	79.7	62.2	71.0	3.1	85	17+	57	30	0	0	0	0	0	T	.00	T	25	.0	0		0	0	0
SANTA PAULA AM	M	M	M				48	30			0	0	0	.00	-.02	.00		.0	0		0	0	0
SIERRA MADRE 1 N	M	M	M		98	1	55	30		22	0	0	0	.00	-.05	.00		.0	0		0	0	0
SUNLAND	95.7	57.8	76.8		106	16	45	31	1	25	0	0	0	.00		.00		.0	0		0	0	0
TORRANCE	81.6	61.6	71.6	3.6	88	3	54	30	1	0	0	0	0	.00	-.02	.00		.0	0		0	0	0
TUSTIN IRVINE RANCH	86.7	58.7	72.7	1.3	94	1	50	31	0	13	0	0	0	.00	-.02	.00		.0	0		0	0	0
U C L A	79.8	62.0	70.9	1.3	89	1	56	25+	5	0	0	0	0	.00	-.03	.00		.0	0		0	0	0
UPLAND	92.3	62.0	77.2	4.1	100	1	50	7	0	23	0	0	0	.00	-.09	.00		.0	0		0	0	0
VISTA	85.1	61.5	73.3		94	1	57	30+	0	4	0	0	0	.00		.00		.0	0		0	0	0
WARNER SPRINGS	92.4	54.3	73.4	0.2	102	1	38	30	17	23	0	0	0	1.25	.37	.92	18	.0	0		4	1	0
YORBA LINDA	93.8	58.2	76.0	3.4	103	1	51	30	0	21	0	0	0	.00	-.05	.00		.0	0		0	0	0
DIVISION			72.8											.05									
SOUTHEAST DESERT BASINS																							
BACKUS RANCH	96.8	64.3	80.6	-0.7	107	17	52	29+	0	26	0	0	0	.00	-.11	.00		.0	0		0	0	0
BAKER 9 NNW AM	105.5	75.9	90.7		114	2+	60	31	0	30	0	0	0	.00		.00		.0	0		0	0	0
BARSTOW	99.7	66.5	83.1	0.6	109	1	51	31	0	28	0	0	0	.00	-.24	.00		.0	0		0	0	0
BISHOP WB AP R	94.9	51.2	73.1	-0.4	103	17	41	29	3	26	0	0	0	.00	-.14	.00		.0	0		0	0	0
BISHOP UNION CARBIDE AM	72.1M	48.5M	60.3M		81	18	35	30	145	0	0	0	0	T		T	26	.0	0		0	0	0
BLYTHE	104.3	76.5	90.4	0.4	110	1	60	30+	0	31	0	0	0	1.66	1.21	1.53	19	.0	0		2	1	1
BLYTHE CAA AP	103.6	79.0	91.3		111	24	62	30+	0	29	0	0	0	.48	.02	.31	19	.0	0		2	0	0
BORREGO SPRGS 3 NNE AM	102.6M	69.1M	85.9M		113	1	49	30	0	31	0	0	0	T		T	21	.0	0		0	0	0
BRAWLEY AM	106.6M	78.1M	92.4M	1.3	120	1			0	29	0	0	0	.28	.05	.23	19	.0	0		1	0	0
COW CREEK	113.7	83.5M	98.6M	-1.1	122	17	69	26	0	31	0	0	0	.00	-.15	.00		.0	0		0	0	0
DAGGETT CAA AP	100.6	69.5	85.1		108	1+	55	31	0	30	0	0	0	.01	-.44	.01	18	.0	0		0	0	0
DEEP SPRINGS SCHOOL	88.8	51.6	70.2		97	18	42	31	12	18	0	0	0	.13		.10	21	.0	0		1	0	0
EAGLE MTN AM	101.5	79.9	90.7	-1.7	115	1	68	31	0	28	0	0	0	1.53	1.26	1.35	19	.0	0		2	1	1
EL CENTRO 2 SSW	105.5	73.0	89.3	-2.4	112	14	54	31	0	30	0	0	0	.74	.44	.62	19	.0	0		2	1	0
FAIRMONT AM	89.0	65.2	77.1	-1.7	99	17+	52	30+	6	18	0	0	0	.00	-.12	.00		.0	0		0	0	0
GREENLAND RANCH AM	112.6	85.1	98.9	0.2	121	18	71	30	0	31	0	0	0	.00	-.12	.00		.0	0		0	0	0
HAIWEE AM	91.7	63.9	77.8	-1.6	100	18+	51	30+	1	21	0	0	0	.00	-.22	.00		.0	0		0	0	0
HAYFIELD PUMP PLANT AM	101.2	74.2	87.7	-1.0	113	1	58	30	0	27	0	0	0	.73	.40	.73	19	.0	0		1	1	0
IMPERIAL	103.1	77.5	90.3	-0.6	114	1	63	31	0	30	0	0	0	.45	.08	.37	19	.0	0		1	0	0
INDEPENDENCE AM	94.6M	58.4M	76.5M	0.2	102	1+	48	30	0		0	0	0	.00	-.16	.00		.0	0		0	0	0
INDIO US DATE GARDEN	104.3	75.7	90.0	-1.6	110	14+	63	30	0	31	0	0	0	.23	-.04	.23	19	.0	0		1	0	0
INYOKERN	99.5	63.5	81.5		108	17	50	30	0	29	0	0	0	.00		.00		.0	0		0	0	0
IRON MTN AM	104.6	80.0	92.3	-0.6	117	1	69	31	0	28	0	0	0	1.06	.84	.52	19	.0	0		2	1	0
LAKE ARROWHEAD	78.1	54.9	66.5	-1.9	86	1	37	30+	51	0	0	0	0	.00	-.51	.00		.0	0		0	0	0
LANCASTER	95.4	59.3	77.4		105	17	48	31	0	25	0	0	0	.00		.00		.0	0		0	0	0
LLANO SHAWNEE HILLS RCH	93.3	62.8	78.1	0.2	102	16+	49	30	1	24	0	0	0	.04	-.21	.04	18	.0	0		0	0	0
LUCERNE VALLEY 2 W	96.6	54.6	75.6		105	1	41	31	4	27	0	0	0	T		T	18	.0	0		0	0	0
MECCA 3 SE AM	103.9	75.8	89.9	0.1	116	1	57	30	0	31	0	0	0	.00	-.54	.00		.0	0		0	0	0
MOUNTAIN PASS	87.7	64.8	76.3		98	17	47	31	6	16	0	0	0	1.82		.99	18	.0	0		3	2	0
NEEDLES CAA AP	101.4	79.8	90.6	-1.5	113	1	62	31	0	28	0	0	0	1.08	.39	.50	19	.0	0		3	1	0
PALMDALE	97.3	62.4	79.9	0.0	105	16+	48	31	0	27	0	0	0	T	-.32	T	25	.0	0		0	0	0
PALMDALE CAA AP	95.3	61.8	78.6		104	17	45	31	0	24	0	0	0	T		T	25	.0	0		0	0	0
PALM SPRINGS	107.6	71.0	89.3	-0.6	117	1	52	30	0	31	0	0	0	.06	-.19	.06	11	.0	0		0	0	0
PARKER RESERVOIR AM	103.5	81.5	92.5	-1.6	116	1	67	30	0	29	0	0	0	.66	.12	.27	20	.0	0		3	0	0
RANDSBURG	95.3	66.6	81.0	-1.5	105	17+	52	30	0	26	0	0	0	.00	-.37	.00		.0	0		0	0	0
SQUIRREL INN 2	75.1	59.2	67.2	-0.4	84	16	41	30	45	0	0	0	0	.00	-.17	.00		.0	0		0	0	0
THERMAL CAA AP	104.3	77.0	90.7		110	2+	64	30	0	31	0	0	0	.12		.06	19+	.0	0		0	0	0
TRONA AM	102.9	70.0	86.5	-0.2	111	17+	52	30	0	30	0	0	0	.00	-.15	.00		.0	0		0	0	0
TWENTYNINE PALMS	102.3	70.2	86.3	-0.2	109	1+	57	30	0	30	0	0	0	T	-.59	T	21	.0	0		0	0	0
VALYERMO RS	92.9	55.3	74.1	0.8	100	17	39	31	11	25	0	0	0	.00	-.24	.00		.0	0		0	0	0
VICTORVILLE PUMP PLANT AM	95.0	60.0	77.5	0.9	104	18	42	31	5	26	0	0	0	.00	-.19	.00		.0	0		0	0	0
WHITE MOUNTAIN 1 AM	64.4	34.3	49.4		71	18	21	31	478	0	0	9	0	.00		.00		.0	0		0	0	0
WHITE MOUNTAIN 2 AM	53.2	35.7	44.5		60	3+	22	30	628	0	0	8	0	T		T	19	.0	0		0	0	0
DIVISION			81.5											.26									

See Reference Notes Following Station Index

DAILY PRECIPITATION

ıble 3

CALIFORNIA
AUGUST 1957

Station	Total	1	2	3	4	5	6	7	8	9	10	11	12	13	14	15	16	17	18	19	20	21	22	23	24	25	26	27	28	29	30	31
TON ESCONDIDO FC2618E	.00																															
DIN RS	.00																															
.DERPOINT	.00																															
.ISO CN FC 446	.00																															
.PINE 1 W	.02																	.02	T						T							
.TADENA	.00																															
.TURAS RS	.00																															
IGIOLA	.00																															
IGWIN PAC UNION COL	.00																															
ITIOCH 1 E	.00																															
ITIOCH PUMP PLT 3	.00																															
ROYO SECO RS FC 508 C	.00																															
H MTN	.00																															
SOC OIL ANAHEIM 1	.00																															
IBERRY	T																												T			
IBURN	.00																															
'ALON PLEASURE PIER	.00																															
'ENAL 9 SSE	.00																															
.USA FC 143	.00																															
.CKUS RANCH	.00																															
.KER 9 NNW	.00																															
.KERSFIELD WB AP R	.00																															
.LCH PH	.00																															
.RNESON PARK	.00																															
RRETT DAM	T																			T						T				T		
.RSTOW	.00																															
AUMONT	.00																															
AUMONT PUMPING PLANT	.00																															
AUMONT 1 E	.00																															
L AIR FC 1	.00																															
N LOMOND	T																									T						
RKELEY R	.00																															
G BAR RS	.00																															
G BEAR LAKE DAM	.27																	T		.27	T								T			
G CREEK PH 1	.00																															
G DALTON DAM FC 223 B5	.00																															
G PINES PARK FC 83	T																										T					
G SUR STATE PARK	.00																															
G TUJUNGA DAM FC 46 DE	.00																															
SHOP WB AP R	.00																															
SHOP UNION CARBIDE	T																										T					
ACK MTN 2 S	.00																															
ACKS MTN BRANCH	.00																															
UE CANYON WB AP //R	T					T																										
YTHE	1.66										T							T		1.53	.11						.02			T		
YTHE CAA AP	.48																		.1[illegible]	.31	.06						.01			T		
CA	.00																															
NITA	T																							T								
RREGO DESERT PARK	T																				T	T										
RREGO SPRGS 3 NNE	T																					T										
UQUET CANYON	.00																															
WMAN DAM	.00																															
AWLEY	.28																			.23	.05											
EA BERRY IMPERIAL	.00																															
EA CITY	.00																															
EA DAM	.00																															
IDGEPORT	T																						T									
OOKS FARNHAM RCH	.00																															
USH CREEK RS	.00																															
LLARDS BAR PH	.00																															
RBANK FIRE DEPT FC 226	.00																															
RBANK WB AP R	T																									T						
RLINGAME	.00																															
RNEY	.00																															
RTON RANCH	.00																															
TTONWILLOW	.00																															
BAZON	.00																															
BRILLO NM	T																		T								T					
CHUMA DAM	.00																															
LAVERAS BIG TREES	.00																															
LISTOGA	.00																															
LLAHAN RS	.06																													.06		
MP BALDY FC 85 F	.00																															
MPO	.65											T						.10	.55	T					T		T					
MP PARDEE	.00																															
MP SAN LUIS OBISPO	.00																															
MPTONVILLE RS	.00																															
NBY RS	.00																															
NOGA PARK PIERCE COL	.00																															
NYON DAM	.00																															
THAY BULL RUN RCH	.00																															
ZADERO	.00																															
CILVILLE SAWYER	.60																														.60	
DARVILLE	.01																												T		.01	
NTERVILLE PH	.00																															
ALLENGE RS	.00																															
ATSWORTH HEYNEMANN RCH	.00																															
ATSWORTH FC 24 D	.00																															
ERRY VALLEY DAM	.00																															
ESTER	.00																															
ICO EXP STATION	.00																															
ITTENDEN PASS	.00																															
ULA VISTA	.00																															
SCO RS	.00																															
ARKSBURG	.00																															
EARLAKE HI 1 NNE	.00																															
OVERDALE 3 SSE	.00																															
ALINGA	.00																															
ALINGA 14 NW	.00																															
LBYS FC53D	.00																															
LEMAN FISH HATCHERY	.00																															
LFAX	.00																															
LGATE PH	.00																															
LUSA 1 SSW	.00																															
RCORAN IRRIG DIST	.00																															
RDES	.00																															
RNING HOUGHTON RANCH	.00																															
RONA	.00																															
VELO	.00																															
VINA TEMPLE FC 193	.00																															
W CREEK	.00																															
YOTE CANYON	.78																	*	.78													
YOTE WELLS	.13																			.13												
ESCENT CITY 1 N	.23				.06	.15			.02																							
ESCENT CITY 7 ENE	.19				.04	.02	.13																									
OCKETT	.00																															
YSTAL LAKE FC2838	.00																															
LVER CITY	.00																															

See reference notes following Station Index.

Station	Total	1	2	3	4	5	6	7	8	9	10	11	12	13	14	15	16	17	18	19	20	21	22	23	24	25	26	27	28	29	30	31
CUMMINGS	.00																															
CUNNINGHAM	.00																															
CUYAMA	.00																															
CUYAMACA	1.15																		1.13						.02							
DAGGETT CAA AP	.01																		.01													
DAVIS AGR COLLEGE	.00																															
DEEP SPRINGS SCHOOL	.13																				.02	.10							.01			
DEER CREEK PH	.00																															
DELANO	.00																															
DENAIR	.00																															
DE SABLA	.00																															
DESCANSO RS	.70																		.69			T			.01					T		
DOBBINS COLGATE	.00																															
DONNER MEMORIAL ST PK	.00																															
DOS RIOS	.00																															
DOWNEY FIRE DEPT FC107C	.00																															
DOWNIEVILLE RS	.00																															
DOYLE 5 SSE	.00																															
DRY CANYON RESERVOIR	.00																															
DUDLEYS	.00																															
DUNNIGAN	.00																															
DUNSMUIR RS	.00																															
DUTTONS LANDING	.00																															
EAGLE MTN	1.53																			1.35		.18										
EAST PARK RESERVOIR	.00																															
EL CAJON 2 E	T																	T	T						T							
EL CAPITAN DAM	.06																		.06	T												
EL CENTRO 2 SSW	.74																			.62	.12	T										
ELECTRA PH	.00																															
ELIZABETH LAKE FC128B	.00																															
ELK VALLEY	.00																															
ELLERY LAKE	.00																															
ELLIOTT	.00																															
ELSINORE	.00																															
ESCONDIDO	.00																															
ESCONDIDO CHURCH RCH	.00																															
EUREKA WB CITY R	.02			T		.02													T					T	T							
EXCHEQUER RESERVOIR	.00																															
FAIRFIELD POLICE STA	.00																															
FAIRMONT	.00																															
FALL RIVER MILLS INTAKE	.00																															
FEATHER FALLS	.00																															
FERGUSON RANCH	.00																															
FIDDLETOWN LYNCH RCH	.00																															
FOLSOM DAM	.00																															
FONTANA 5 N	.00																															
FONTANA KAISER	.00																															
FOREST GLEN	.00																															
FORESTHILL RS	.00																															
FORT BIDWELL	.00																															
FORT BRAGG	.00																															
FORT BRAGG AVN	.00																															
FORT JONES RS	.04																												.02		.02	
FORT ROSS	.00																															
FRENCH GULCH	.00																															
FRESNO WB AP R	.00																															
FRIANT GOVT CAMP	.00																															
FULLERTON ARROUES RCH	.00																															
FULLERTON DAM	.00																															
FULLERTON HILLCREST RES	.00																															
GARBERVILLE	.00																															
GASQUET RS	.11						.11																									
GEM LAKE	.00																															
GEORGETOWN	.00																															
GIANT FOREST	.00																															
GIBRALTAR DAM	.00																															
GILROY	.00																															
GLENDALE STAPENHORST	.00																															
GLENDORA WEST	T																									T						
GLENNVILLE	.00																															
GRANT GROVE	.00																															
GRASS VALLEY	.00																															
GRATON 1 W	.00																															
GREENLAND RANCH	.00																															
GREENVIEW	.12																														.12	
GREENVILLE RS	.00																															
GRIZZLY PEAK	.00																															
GROVELAND RS	.00																															
HAINES CYN LOWER FC 364	.00																															
HAINES CYN UPPER FC 367	.00																															
HAIWEE	.00																															
HALF MOON BAY 2 NNW	.08			.08																												
HAMILTON AFB	.00																															
HAMILTON AFB 1 E	.00																															
HANFORD	.00																															
HANSEN DAM	.00																															
HAPPY CAMP RS	T					T																										
HARRIS GAGING STA	.00																															
HARRISON GULCH RS	.00																															
HARRY L ENGLEBRIGHT DAM	.00																															
HATCHET MT MNTNC STA	.00																															
HAT CREEK PH 1	.00																															
HAYFIELD PUMP PLANT	.73																			.73	T	T										
HAYFORK RS	.00																															
HEALDSBURG	.00																															
HEALDSBURG 2 E	.00																															
HEMET	.00																															
HENSHAW DAM	.00																															
HETCH HETCHY	T																												T			
HIGHLAND SPRINGS RCH	.00																															
HILTS	.15																													T	.15	
HODGES DAM	.00																															
HOEGEES FC 60A	.00																															
HOLLISTER	.00																															
HUNTINGTON LAKE	.00																															
IDRIA	.00																															
IDYLLWILD RS	.10																	.10														
IMPERIAL	.45																			.37	.08				T							
INDEPENDENCE	.00																															
INDIO US DATE GARDEN	.23																			.23					T							
INYOKERN	.00																															
INYOKERN ARMITAGE	.00																															
IRON MTN	1.06																			.52	.45	.09						T				
JESS VALLEY	.00																															
JOHNSONDALE	.00																															
JOICE ISLAND	.00																															
JULIAN WYNOLA	.00																															
JUNCAL DAM	.00																															

See reference notes following Station Index.

DAILY PRECIPITATION

Table 3—Continued

CALIFORNIA
AUGUST 1957

Station	Total	1	2	3	4	5	6	7	8	9	10	11	12	13	14	15	16	17	18	19	20	21	22	23	24	25	26	27	28	29	30	31
KELLOGG	.00																															
KELSEYVILLE	.00																															
KENTFIELD	.00																															
KERLINGER	.00																															
KERN RIVER INTAKE 3	.00																															
KERN RIVER PH 3	.00																															
KETTLEMAN CITY 1 SSW	.00																															
KETTLEMAN STA	.00																															
KING CITY	.00																															
KLAMATH R	.08			.05		.03																										
KNIGHTS LANDING	.00																															
LA CRESCENTA FC 251	.00																															
LAFAYETTE 3 NNE	.00																															
LAGUNA BEACH	.00																															
LA HONDA	.00																															
LAKE ARROWHEAD	.00																															
LAKE CITY	.00																															
LAKE ELEANOR	.00																															
LAKEPORT	.00																															
LAKESHORE	.00																															
LAKESIDE 2 ENE	T																	T	T							T						
LAKE SPAULDING	.00																															
LAKE SPAULDING DAM	.00																															
LA MESA	.00																															
LA MESA 1 NE	.00																															
LANCASTER	.00																															
LA PORTE	.00																															
LAS PLUMAS	.00																															
LEBEC	T																										T					
LECHUZA PT STA FC 352 B	.00																															
LE GRAND	.00																															
LEMON COVE	.00																															
LINDSAY	.00																															
LIVE OAK CANYON FC 230 3	.00																															
LIVERMORE	.00																															
LLANO SHAWNEE HILLS RCH	.04																		.04													
LOCKWOOD MESA	.00																															
LODI	.00																															
LOMPOC SEWAGE PLANT	.00																															
LONE TREE CANYON	.00																															
LONG BEACH	T																									T						
LOS ALAMOS	.00																															
LOS ANGELES WB AP R	T																									T						
LOS ANGELES WB CITY R	T																									T						
LOS BANOS	.00																															
LOS BANOS ARBURUA RCH	.00																															
LOS GATOS	.00																															
LOS GATOS 4 SW	.00																															
LOS PRIETOS RS	.00																															
LUCERNE VALLEY 2 W	T																		T													
LYTLE CREEK PH	.00																															
LYTLE CREEK RS	.00																															
MADERA	.00																															
MAD RIVER RS	.00																															
MANDEVILLE ISLAND	.00																															
MANZANITA LAKE //	.00																															
MARCH FIELD	.00																															
MARICOPA	.00																															
MARIPOSA	.00																															
MARTINEZ 3 SSE	.00																															
MARTINEZ FIRE STA	.00																															
MARYSVILLE	.00																															
MATHER	.00																															
MC CLOUD	.00																															
MEADOW LAKE	T																													T		
MECCA 3 SE	.00																															
MENDOTA DAM	.00																															
MERCED FIRE STA 2	.00																															
MERCEY HOT SPRINGS	.00																															
MEYERS INSPECTION STA	.00																															
MIDDLETOWN	.00																															
MIDDLEWATER	.00																															
MILL CREEK 2	.00																															
MINERAL	.00																															
MIRANDA SPENGLER RCH	.00																															
MODESTO	.00																															
MOJAVE	T																										T					
MONO LAKE	.03																							.03								
MONTEREY	.00																															
MOORPARK 1 SSE	.00																															
MORONGO VALLEY	T																				T											
MOUNTAIN PASS	1.82											.03						T	.99		.55	.25										
MT BRECKENRIDGE	.00																															
MOUNT DANAHER	.00																															
MOUNT DIABLO NORTH GATE	.00																															
MOUNT HAMILTON	.00																															
MOUNT HEBRON 9 E	.08																													.08		
MOUNT HEBRON RS	.14																													.05	.09	
MOUNT SHASTA WB CITY //R	T					T																								T		
MT WILSON FC 338B //	.00																															
MUIR WOODS	.05																									.05						
NACIMIENTO DAM	.00																															
NAPA	.00																															
NAPA STATE HOSPITAL	.00																															
NEEDLES CAA AP	1.08													T					.44	.50	.11	.01					T		.02			
NEENACH	.00																															
NEWARK	.00																															
NEWBURY PARK 4 SW	.00																															
NEWHALL SOLEDAD FC 32 C	.00																															
NEWMAN	.00																															
NEWPORT BEACH HARBOR	T																											T				
NICOLAUS	.00																															
NILAND	.08																			.06		.02										
NORTH FORK RS	.00																															
NORTH HOLLYWOOD	T																									T						
OAKDALE WOODWARD DAM	.00																															
OAK KNOLL RS	.02																														.02	
OAKLAND	.00																															
OAKLAND WB AP R	.00																															
OAKVILLE 1 WNW	.00																															
OCCIDENTAL	.00																															
OCEANSIDE PENDLETON	T																										T					
OJAI	.00																															
OLINDA	.00																															
ONO	.00																															
OPIDS CAMP FC 57 BE	.00																															
ORANGE COVE	.00																															
ORICK PRAIRIE CR PARK	.10					.05	.05																									

See reference notes following Station Index

DAILY PRECIPITATION

Table 3—Continued

Station	Total	Day of month																														
		1	2	3	4	5	6	7	8	9	10	11	12	13	14	15	16	17	18	19	20	21	22	23	24	25	26	27	28	29	30	31
ORINDA BOWMAN	.00																															
ORLAND	.00																															
OROVILLE 1 WSW	.00																															
OROVILLE 7 SE	.00																															
OROVILLE BRIDGE	.00																															
OXNARD	.00																															
OZENA	.00																															
PACIFIC HOUSE	.00																															
PACOIMA DAM FC 33 AE	.00																															
PAICINES OHRWALL RCH	.00																															
PALMDALE	T																									T						
PALMDALE CAA AP	T																									T						
PALM SPRINGS	.06											.06																				
PALO ALTO CITY HALL	.00																															
PALOMAR MTN OBSY R	.00																															
PALOS VERDES EST FC 43 C	.00																															
PANOCHE	.00																															
PANOCHE JUNCTION	.00																															
PARADISE	.00																															
PARKER RESERVOIR	.66																			.18	.27		.21							T		
PARKFIELD	.00																															
PASADENA	.00																															
PASKENTA RS	.00																															
PASO ROBLES	.00																															
PASO ROBLES CAA AP	.00																															
PATTIWAY	.00																															
PETALUMA FIRE STA 2	.00																															
PIEDRA	.00																															
PINE CANYON PS FC321E	.00																															
PINNACLES NM	.00																															
PISMO BEACH	.00																															
PIT RIVER PH 5	.00																															
PITTS RANCH	.00																															
PLACERVILLE	.00																															
PLACERVILLE IFG	.00																															
POINT ARGUELLO USCG	T																														T	
PT PIEDRAS BLANCAS	.00																															
POMONA	.00																															
PORT CHICAGO NAVAL DEPOT	.00																															
PORTERVILLE	.00																															
PORTOLA	.00																															
POSEY 3 E	.00																															
POTTER VALLEY PH	.00																															
POWAY VALLEY	.00																															
QUINCY RS	.00																															
RAMONA SPAULDING	T																								T							
RANCHITA	1.12										.41	.71																				
RANDSBURG	.00																															
RAYWOOD FLATS	.97												.90					.01			*	.06										
RED BLUFF WB AP R	.00																															
REDDING FIRE STA 2	.00																															
REDLANDS	.00																															
REDWOOD CITY	.00																															
REPRESA	.00																															
RICHMOND	.00																															
RICHMOND FIELD STA	.00																															
RIVERSIDE FIRE STA 3	.00																															
RIVERSIDE CITRUS E S R	.00																															
ROCKLIN	.00																															
SACRAMENTO WB AP R	.00																															
SACRAMENTO WB CITY R	.00																															
SAGEHEN CREEK	.00																															
SAINT HELENA	.00																															
SAINT MARYS COLLEGE	.00																															
SALINAS CAA AP	T																														T	
SALINAS DAM	T																											T				
SALT SPRINGS PH	.00																															
SALYER RS	.00																															
SAN ANTONIO CN MOUTH	.00																															
SAN BERNARDINO CO HOSP	.00																															
SAN CLEMENTE DAM	.00																															
SANDBERG PTL STA FC130B	.00																															
SANDBERG WB //R	.00																															
SAN DIEGO WB AP R	T																										T					
SAN DIMAS FIRE WDN FC 95	.00																															
SAN FERNANDO	.00																															
SAN FRANCISCO WB AP R	T			T				T																								
SAN FRANCISCO FOB R	T							T		T										T												
SAN GABRIEL CANYON PH	.00																															
SAN GABRIEL DAM FC425BE	T																										T					
SAN GABRIEL FIRE DEPT	.00																															
SAN GREGORIO 3 SE	.02				.02	T			T																							
SAN JACINTO	.00																															
SAN JOSE R	.00																															
SAN LUIS OBISPO POLY	.00																															
SAN MARCOS RANCH	.00																															
SAN MATEO	.00																															
SAN PEDRO	.00																															
SAN RAFAEL	.00																															
SANTA ANA FIRE STA	.00																															
SANTA ANA RIVER PH 1	.00																															
SANTA ANITA FERN FC 432	.00																															
SANTA BARBARA	.00																															
SANTA BARBARA CAA AP	T												T	T																		
SANTA BARBARA TV PEAK	.00																															
SANTA CLARA UNIVERSITY	.00																															
SANTA CRUZ	.05																									.05						
SANTA FE DAM	.00																															
SANTA MARGARITA 2 SW	.00																															
SANTA MARGARITA BOOSTER	.00																															
SANTA MARIA	.01																										.01					
SANTA MARIA WB AP R	.01															T	T	T							T		.01				T	
SANTA MONICA	T																									T						
SANTA MONICA PIER	T																									T						
SANTA PAULA	.00																															
SANTA ROSA	.00																															
SAUGUS POWER PLANT 1	.00																															
SAWYERS BAR RS	.00																															
SCOTIA	.10					T	.10																									
SEARSVILLE LAKE	.00																															
SEPULVEDA DAM	.00																															
SHASTA DAM	.00																															
SHELL ABS PLANT	.00																															
SHINGLE	.00																															
SIERRA CITY	.00																															
SIERRA MADRE 1 N	.00																															
SIERRAVILLE RS	.00																															
SIGNAL HILL FC 415	.00																															

See reference notes following Station Index.

DAILY PRECIPITATION

Station	Total	Day of month																													
		1	2	3	4	5	6	7	8	9	10	11	12	13	14	15	16	17	18	19	20	21	22	23	24	25	26	27	28	29	30	31
AGGS SPGS LAS LOMAS	.00																															
OAT	.00																															
ITH RIVER 3 WNW	1.19				.24	.24	.62			.09																						
OW CREEK UPPER	.00																															
DA SPRINGS	.00																															
LEDAD	.00																															
MIS 3 NE	.00																															
NOMA	.00																															
NORA	.00																															
ENTRANCE YOSEMITE NP	.00																															
ADRA PAC FC 356 C	.00																															
RECKELS HWY BRIDGE	.00																															
RINGVILLE 7 ENE	.00																															
UAW VALLEY LODGE	.00																															
UIRREL INN 1	.00																															
UIRREL INN 2	.00																															
IRLING CITY RS	.00																															
OCKTON CAA AP	.00																															
OCKTON FIRE STA 4	.00																															
OCKTON MOWRY BRIDGE	.00																															
ONYFORD RS	.00																															
ONY GORGE RESERVOIR	.00																															
RAWBERRY VALLEY	.00																															
NLAND	.00																															
SANA KNOLLS	.00																															
SANVILLE	.00																															
SANVILLE AP	.00																															
HOE	.00																															
HACHAPI	.00																															
JON RANCHO	.00																															
NNANT	.05					.02																T									.03	
ERMAL CAA AP	.12																		T	.06		.06										
OUSAND OAKS 2 N	.00																															
REE RIV EDISON PH 2	.00																															
GER CREEK PH	.00																															
PANGA RS FC 6	.00																															
RRANCE	.00																															
ACY CARBONA	.00																															
ACY PUMPING PLANT	.00																															
ONA	.00																															
UCKEE RS	.00																															
LELAKE //R	.00																															
LELAKE 5 WSW	.00																															
RLOCK	.00																															
RNTABLE CREEK	.00																															
STIN IRVINE RANCH	.00																															
ENTYNINE PALMS	T																					T										
IN LAKES	.00																															
IAH	.00																															
IAH 4 W	T								T																							
ION OIL STEARNS ABS	.00																															
C L A	.00																															
LAND	.00																															
PER LAKE 7 W	.00																															
PER LAKE RS	.00																															
PER MATTOLE	.17					.17																										
CAVILLE	.00																															
LLEY CENTER 3 NE	.00																															
LYERMO RS	.00																															
N NUYS CITY WHSE FC 15	.00																															
NTURA	.00																															
CTORVILLE PUMP PLANT	.00																															
NCENT PATROL STA FC120	.00																															
NTON	.00																															
SALIA	.00																															
STA	.00																															
LCANOVILLE	.00																															
LLMERS	.00																															
LTA PH	.00																															
LLACE	.00																															
LNUT CREEK	.00																															
LNUT CREEK 4 E	.00																															
LNUT GROVE	.00																															
LNUT PATROL STA FC1022	.00																															
RNER SPRINGS	1.25											.10	T					.11	.92	.12												
SCO	.00																															
TSONVILLE WATERWORKS	.00																															
AVERVILLE RS	.00																															
ED 1 S	.09						T																								.09	
STHAVEN	.00																															
ST POINT 3 SW	.00																															
EELER	.00																															
ITE MOUNTAIN 1	.00																															
ITE MOUNTAIN 2	T																			T												
ITE ROCK	.00																															
ITTIER FC 106 C	.00																															
LLIAMS	.00																															
LLOWS	.00																															
NTERS	.00																															
FFORD HEIGHTS	.00																															
ODFORDS	T																							T								
ODLAND 1 WNW	.00																															
RBA LINDA	.00																															
SEMITE NP	.00																															
EKA	.00																															

See reference notes following Station Index.

PRECIPITATION MEASURED IN STORAGE GAGES

Station	Obser-vation date	Amount since last obs.	Snow on ground
ATWELL CCC CAMP //	1956 AUG. 24		
	1957 AUG. 19	32.70	
TOTAL	. . . .	32.70	
BATES RIDGE //	1956 JUN. 28		
	1957 AUG. 10	18.96	
TOTAL	. . . .	18.96	
CAMP PIONEER SKI SHELTER //	1956 JUN. 26		
	AUG. 2	.48	
	SEP. 9	.00	
	OCT. 4	.95	
	NOV. 1	9.08	
	DEC. 1	.00	
	1957 JAN. 4	2.84	
	FEB. 28	18.56	30
	APR. 1	8.65	
TOTAL	. . . .	40.56	
COLD SPRINGS CAMP	1956 JUL. 1		
	OCT. 1	.00	
	1957 FEB. 27	40.00	
	APR. 23	11.00	
	MAY 15	6.00	
TOTAL	. . . .	57.00	
DOUBLEBUNK MEADOW //	1956 JUL. 27		
	1957 AUG. 21	27.14	
TOTAL	. . . .	27.14	
EAST VIDETTE MEADOW //	1956 AUG. 12		
	1957 AUG. 12	18.91	
TOTAL	. . . .	18.91	
GRANITE BASIN	1956 AUG. 7		
	1957 JUL. 23	34.72	
TOTAL	. . . .	34.72	
HORSE CORRAL MEADOW //	1956 AUG. 13		
	1957 AUG. 7	24.36	
TOTAL	. . . .	24.36	
LEWIS CREEK KINGS CANYON //	1956 AUG. 13		
	1957 JUL. 22	17.76	
TOTAL	. . . .	17.76	
MINERAL KING //	1956 AUG. 25		
	1957 AUG. 20	27.00	
TOTAL	. . . .	27.00	
PEAR LAKE //	1956 AUG. 22		
	1957 AUG. 6	33.79	
TOTAL	. . . .	33.79	
PORTUGUESE MEADOW //	1956 JUL. 28		
	1957 AUG. 27	40.25	
TOTAL	. . . .	40.25	
POST CORRAL MEADOW //	1956 JUL. 12		
	1957 JUL. 14	34.30	
TOTAL	. . . .	34.30	
QUAKING ASPEN //	1956 JUL. 27		
	1957 AUG. 20	30.78	
TOTAL	. . . .	30.78	
QUINN RS	1956 JUL. 24		
	1957 JUL. 26	27.68	
TOTAL	. . . .	27.68	
ROUND MEADOW //	1956 JUL. 25		
	1957 AUG. 24	28.67	
TOTAL	. . . .	28.67	
STATE LAKES //	1956 AUG. 8		
	1957 JUL. 24	26.86	
TOTAL	. . . .	26.86	
STATUM MEADOW //	1956 JUL. 10		
	1957 JUL. 12	37.23	
TOTAL	. . . .	37.23	
SUGARLOAF MEADOW (a) //	1956 AUG. 14		
	1957 AUG. 8	21.55	
TOTAL	. . . .	21.55	
WEST BIG PINE LO //	1956 JUN. 27		
	1957 AUG. 12	29.87	
TOTAL	. . . .	29.87	
WOODCHUCK MEADOW //	1956 JUL. 14		
	1957 JUL. 9	39.42	
TOTAL	. . . .	39.42	

(a) Station closed August 9, 1957.

BLANK SPACE IN SNOW ON GROUND COLUMN INDICATES NO MEASUREMENT OF SNOW DEPTH WAS MADE.

SUPPLEMENTAL DATA

Station	Wind direction		Wind speed m. p. h.				Relative humidity averages - percent				Number of days with precipitation							Percent of possible sunshine	Average sky cover sunrise to sunset
	Prevailing	Percent of time from prevailing	Average	Fastest mile	Direction of fastest mile	Date of fastest mile	4:00A PST	10:00A PST	4:00P PST	10:00P PST	Trace	.01-.09	.10-.49	.50-.99	1.00-1.99	2.00 and over	Total		
BAKERSFIELD WB AIRPORT	WNW	16	5.7	++18	N	14+	51	34	21	35	0	0	0	0	0	0	0	-	2.1
BISHOP WB AIRPORT	-	-	-	-	-	-	-	18	11	-	0	0	0	0	0	0	0	-	2.6
BLUE CANYON WB AIRPORT	-	-	-	-	-	-	-	30	27	-	1	0	0	0	0	0	1	-	0.9
BURBANK WB AIRPORT	S	20	4.7	++15	S	11+	76	46	40	71	1	0	0	0	0	0	1	-	2.5
EUREKA WB CITY	-	-	5.8	22	NW	1	-	-	-	-	4	1	0	0	0	0	5	60	5.9
FRESNO WB AIRPORT	NW	25	6.2	20	NW	4	66	38	18	40	0	0	0	0	0	0	0	99	1.5
LOS ANGELES WB AIRPORT	WSW	27	7.1	++20	W	5+	84	59	63	80	1	0	0	0	0	0	1	-	3.5
LOS ANGELES WB CITY	-	-	5.3	22	W	25	80	49	49	75	1	0	0	0	0	0	1	87	2.7
MOUNT SHASTA WB CITY	-	-	-	-	-	-	70	40	28	-	2	0	0	0	0	0	2	-	1.5
OAKLAND WB AIRPORT	W	22	8.9	++24	W	4	86	71	59	81	0	0	0	0	0	0	0	-	3.3
RED BLUFF WB AIRPORT	SSE	23	7.6	23	SE	3+	48	32	19	32	0	0	0	0	0	0	0	99	0.9
SACRAMENTO WB AIRPORT	SSW	22	11.2	31	SW	4	78	56	33	63	0	0	0	0	0	0	0	100	0.7
SANDBERG WB	-	-	11.6	++30	NNW	7	-	24	-	-	0	0	0	0	0	0	0	-	2.3
SAN DIEGO WB AIRPORT	SSW	14	6.4	17	SW	5	87	67	65	83	1	0	0	0	0	0	1	73	4.2
SAN FRANCISCO WB AIRPORT	W	25	9.8	35	W	9	87	65	61	82	2	0	0	0	0	0	2	-	2.7
SAN FRANCISCO FED OFFICE BLDG	-	-	10.6	26	W	3+	-	87†	-	-	3	0	0	0	0	0	3	80	-
SAN JOSE	NW	50	6.7	22	NW	4	-	-	57	-	0	0	0	0	0	0	0	86	1.4
SANTA MARIA WB AIRPORT	WNW	36	6.3	++23	WNW	5+	93	65	65	91	5	1	0	0	0	0	6	-	2.9

† 8:00 A.M.

++ FASTEST OBSERVED ONE MINUTE WIND SPEED. THIS STATION IS NOT EQUIPPED WITH AUTOMATIC RECORDING WIND INSTRUMENTS.

See reference notes following Station Index.

DAILY TEMPERATURES

Station		1	2	3	4	5	6	7	8	9	10	11	12	13	14	15	16	17	18	19	20	21	22	23	24	25	26	27	28	29	30	31	Average
ADIN RS	MAX	90	89	88	82	75	76	77	80	80	79	80	78	82	87	85	86	88	85	90	88	87	90	89	90	83	80	78	77	72	73	80	82.7
	MIN	37	40	46	39	39	38	45	47	42	48	48	40	41	40	41	41	40	45	43	44	43	47	50	45	42	44	43	47	39	35	39	42.5
ALDERPOINT	MAX	82	88	91	89	81	75	85	89	83	85	83	83	90	85	87	90	89	91	85	87	89	90	95	92	93	83	84	80	80	79	85	86.1
	MIN	44	46	46	58	52	55	51	60	58	54	53	51	58	57	57	55	55	56	56	48	49	48	53	52	47	49	49	54	54	40	44	51.9
ALPINE 1 W	MAX	104	98	95	90	88	85	88	91	91	90	90	94	98	99	97	96	99	95	90	93	94	97	100	99	95	101	101	94	82	81	86	93.6
	MIN	66	63	60	54	49	45	45	48	51	53	55	59	64	61	61	63	66	67	67	62	64	[illegible]	62	66	55	64	59	59	54	52	47	58.2
ALTURAS RS	MAX	85	88	91	90	91	75	78	83	84	82	81	84	87	88	89	89	90	92	93	90	90	88	93	[illegible]	93	94	80	80	78	76	82	86.3
	MIN	40	39	41	40	36	42	37	41	38	38	37	35	35	33	34	32	34	36	37	39	40	42	41	40	40	36	39	40	[illegible]	32	34	37.4
ANGWIN PAC UNION COL	MAX	94	96	87	78	75	81	81	82	85	84	85	91	92	86	84	[illegible]	93	90	90	84	81	90	93	87	73	75	77	76	74	76	82	84.3
	MIN	60	66	55	50	47	49	46	51	49	44	49	56	58	55	44	54	61	58	52	46	49	52	60	[illegible]	47	47	45	44	46	40	49	51.2
ANTIOCH 1 E	MAX	97	98	94	79	78	84	84	84	89	87	88	93	95	90	86	89	93	93	83	87	81	86	94	89	76	80	84	82	78	79	85	86.6
	MIN	61	59	56	57	58	51	57	55	51	61	55	51	54	56	47	46	50	50	52	51	53	54	51	58	56	54	47	50	47	48	46	53.0
ANTIOCH PUMP PLT 3	MAX	90	98	100	92	81	78	85	85	85	90	89	89	95	97	95	87	92	95	94	94	90	91	90	97	89	78	82	86	84	77	80	88.9
	MIN	56	57	54	59	56	53	51	60	50	54	51	49	54	53	49	46	44	48	50	51	52	[illegible]	50	[illegible]	55	60	47	52	55	45	45	51.9
ASH MTN	MAX	100	102	100	99	91	85	89	92	94	95	95	99	102	100	98	[illegible]	102	100	99	96	96	96	101	98	95	96	94	90		78	77	95.3
	MIN	69	71	73	64	58	58	60	63	64	67	67	67	72	72	68	67	71	71	71	67	68	[illegible]	[illegible]	[illegible]	68	65	66	61	[illegible]	51	56	65.8
AUBERRY	MAX	96	98	98	98	97	89	90	91	93	93	92	95	96	96	96	98	98	99	98	95	93	92	97	97	95	90	87	89	85	76	75	93.0
	MIN	61	66	67	56	53	52	53	54	56	56	58	58	60	61	51	63	65	62	66	60	62	61	[illegible]	66	58	65	62	54	45	44	52	58.4
AUBURN	MAX	94	98	100	94	84	80	85	85	85	91	89	90	95	97	94	91	95	98	96	95	92	90	94	97	95	85	85	83	82	71	79	90.1
	MIN	57	61	64	51	53	52	52	53	54	55	52	56	59	63	58	58	60	62	59	58	55	56	[illegible]	64	52	53	53	51	48	46	47	55.6
AVALON PLEASURE PIER	MAX	70	68	65	67	65	66	78	74	70	72	70	73	75	76	78	79	77	80	81	79	76	80	78	76	77	78	78	75	73	75	74	74.3
	MIN	60	58	57	55	56	54	60	57	57	62	60	59	61	63	62	64	60	62	63	60	59	60	62	59	61	59	61	62	58	60	57	59.6
AVENAL 9 SSE	MAX	106	107	101	108	101	94	98	98	100	102	102	101	105							104	100	99	101	104	101	90	98	97	92	83	84	99.0
	MIN	65	67	69	65	60	56	62	62	63	63	59	64	65							63	57	62	65	64	68	54	62	56	52	49	53	61.0
BACKUS RANCH	MAX	102	100	101	98	91	90	89	98	99	99	98	99	101	98	100	105	107	105	100	99	99	98	102	99	96	98	95	[illegible]	79	79	[illegible]	96.8
	MIN	70	65	64	65	58	58	64	67	67	69	64	65	73	65	63	72	78	77	70	64	60	59	63	66	61	60	62	61	52	52	59	64.3
BAKER 9 NNW	MAX	113	114	111	109	108	105	100	101	105	108	109	107	106	108	108	109	112	114	113	99	98	97	105	107	107	108	104	103	100	95	88	105.5
	MIN	78	81	78	81	74	72	73	69	71	74	80	74	79	81	81	80	81	81	80	81	78	74	81	81	75	76	76	76	66	61	60	75.9
BAKERSFIELD WB AP	MAX	98	104	103	92	85	86	90	90	94	94	94	96	101	105	98	98	100	101	100	99	96	97	99	101	98	95	93	93	83	80	86	95.1
	MIN	66	69	73	69	60	59	64	60	62	64	64	63	67	71	66	65	66	67	68	67	65	68	66	69	67	62	62	62	57	54	56	64.5
BARRETT DAM	MAX	105	103	95	98	93	89	86	88	92	92	90	92	96	98	98	97	99	99	96	91	90	95	96	103	97	96	92	99	87	80	78	93.9
	MIN	61	61	63	56	52	47	45	46	50	53	54	58	62	59	58	63	65	65	68	64	66	60	62	63	54	55	54	57	57	50	44	57.2
BARSTOW	MAX	109	106	105	101	97	94	95	98	103	103	101	101	103	103	104	106	108	107	98	99	98	99	102	103	100	98	96	93	86	85	89	99.7
	MIN	70	75	70	73	66	64	61	60	61	62	65	65	67	71	72	69	71	70	74	69	72	67	69	75	66	68	62	67	57	54	51	66.5
BEAUMONT 1 E	MAX	101	100	98	94	90	87	86	94	97	97	95	95	98	96	98	103	102	100	90	92	91	100	100	99	95	91	95	90	80	76	85	94.0
	MIN	65	60	59	57	53	48	48	52	52	57	60	60	62	60	59	64	66	64	68	62	66	59	63	62	55	64	58	58	51	51	47	58.4
BEN LOMOND	MAX	94	93	91	89	87	80	79	79	81	85	86	90	91	88	80	85	86	87	88	85	83	83	87	80	70	72	73	70	78	80	83	83.3
	MIN	49	50	49	48	47	45	45	46	47	46	45	41	42	43	45	42	41	40	40	41	42	43	42	43	44	45	42	42	42	43	42	43.9
BERKELEY	MAX	80	77	70	71	70	71	69	72	79	79	78	81	77	70	67	70	70	71	75	67	75	68	74	65	67	65	71	68	66	70	71	71.7
	MIN	55	57	55	56	57	55	56	57	55	54	55	55	56	54	56	54	53	52	55	55	51	55	55	54	56	55	55	55	55	55	50	54.8
BIG BAR RS	MAX	91	97	99	96	82	75	87	92	91	89	85	87	98	96	97	99	100	99	98	93	96	95	102	101	102	101	91	89	88	87	87	93.2
	MIN	45	50	49	52	47	46	45	49	47	52	50	45	47	47	48	48	49	48	45	47	48	50	51	51	51	46	46	43	43	40	41	47.3
BIG BEAR LAKE DAM	MAX	82	82	80	81	79	70	78	81	77	73	77	79	79	79	82	85	83	91	72	80	74	73	73	77	74	73	71	66	58	60	60	75.5
	MIN	49	59	54	56	53	38	38	44	39	41	45	39	49	53	51	50	50	49	49	46	49	45	50	40	42	54	47	52	38	31	30	46.1
BIG CREEK PH 1	MAX	84	85	84	84	76	69	73	76	79	78	77	82	84	83	82	86	85	86	85	82	80	81	86	83	82	80	79	77	72	63	72	79.8
	MIN	61	62	64	62	55	52	52	55	59	58	58	57	62	64	60	64	66	66	66	62	58	59	66	65	60	58	58	56	51	46	48	59.0
BISHOP WB AP	MAX	101	102	101	97	94	90	92	95	96	97	97	96	98	97	98	100	103	101	97	94	94	95	96	98	96	90	88	86	84	84	86	94.9
	MIN	55	54	54	54	44	48	49	50	50	49	47	44	50	55	51	52	52	54	57	57	57	[illegible]	[illegible]	[illegible]	53	58	53	47	41	44	45	51.2
BISHOP UNION CARBIDE	MAX	80			80	71	68	68	67	75	77	70	73	76	74	75	74	74	81	76	76	75	73	73	75	76	72	64	64	63	62	59	72.1
	MIN	51			52	51	42	43	42	46	53	53	54	47	52	51	50	54	55	57	50	[illegible]	49	50	53	53	48	46	43	40	35	37	48.5
BLUE CANYON WB AP	MAX	81	81	80	68	61	67	69	72	74	72	72	76	79	77	76	79	81	81	[illegible]	77	76	78	83	79	72	69	69	67	[illegible]	62	72	74.0
	MIN	56	61	59	50	45	43	50	52	55	54	53	52	58	60	56	60	59	60	[illegible]	[illegible]	55	56	61	60	56	53	53	48	44	43	46	54.0
BLYTHE	MAX	110	106	107	108	105	105	106	109	107	106	104	104	106	109	107	109	105	109	91	92	98	104	109	108	107	106	105	104	94	94	99	104.3
	MIN	83	83	79	83	80	74	69	66	72	78	78	79	82	80	81	80	83	83	[illegible]	75	73	76	75	81	80	78	73	77	80	60	60	76.5
BLYTHE CAA AP	MAX	110	109	108	107	105	106	105	107	107	105	102	101	105	107	107	108	107	109	85	89	98	104	107	111	109	103	104	105	91	95	97	103.6
	MIN	87	86	84	84	84	75	77	72	74	81	81	81	82	81	82	85	87	79	71	76	74	77	80	86	82	82	[illegible]	81	77	62	62	79.0
BOCA	MAX	81	87	86	86	75	65	75	75	80	81	78	77	83	82	79	82	84	87	87	84	83	81	85	88	83	78	74	71	70	66	71	79.5
	MIN	29	33	31	34	52	28	29	30	30	30	25	23	24	30	30	22	28	23	22	22	23	27	31	33	30	38	30	25	24	18	20	28.2
BONITA	MAX	85	83	83	79	79	78	79	81	80	81	83	83	89	85	85	83	84	81	83	88	87	88	89	87	88	92	93	83	78	77	82	83.7
	MIN	60	62	66	65	59	56	54	55	58	58	58	58	60	63	66	66	63	64	66	67	68	63	63	63	63	65	60	65	60	55	54	61.4
BORREGO SPRGS 3 NNE	MAX	113	109	109		112	105	99	101	104	103	102	101	101	104	106	105	107	108	106	92	92	99	103	107	104	106	103	104	94	90	90	102.6
	MIN	72	72	69		67	58	61	57	63	71	72	73	73	75	68	75	76	76	75	72	75	68	73	80	67	76	70	65	72	49	52	69.1
BOWMAN DAM	MAX	82	83	83	82	66	69	70	73	76	73	74	77	80	79	80	81	82	84	80	79	77	80	80	82	80	70	70	69	65	65	74	76.3
	MIN	52	54	54	51	49	43	46	48	50	49	49	48	51	55	54	50	51	54	52	51	51	49	56	55	53	51	45	48	45	39	45	49.9
BRAWLEY	MAX	120	111	110	110	108	108	106	105	109	107	107	105	104	108	112	109	111	110	103	89	88	100	106	109	111	112	109	109	108	94		106.6
	MIN	86	82	82	79	83	79	72	70	71	78	82	81	82	81	81	83	85	82	59	71	76	77	80	85	79	83	75	80	79	60		78.1
BRIDGEPORT	MAX	89	89	88	80	77	77	80	85	86	83	80	85	85	84	85	83	88	88	84	85	84	85	86	85	81	75	73	72	68	70	75	81.8
	MIN	32	36	37	37	37	27	32	32	33	29	29	25	32	36	29	32	34	34	38	34	32	33	38	40	35	41	38	34	35	31	25	33.5
BROOKS FARNHAM RCH	MAX	93	103	104		90	85	87		91	92	93	90		95	94	90	92		95	93	90	90	92	98	96	88	87	82	83	78	81	90.8
	MIN	69	61		59	58	53	54		54	55	53	54		53	51	50	54		53	51	54	50	57	57	53	54	52	47	46	47	48	53.6
BURBANK WB AP	MAX	96	92	87	84	82	81	81	86	87	87	87	91	93	92	96	95	95	92	92	88	84	96	95	93	92	88	95	87	77	77	82	[illegible]
	MIN	65	64	62	61	62	61	62	60	62	63	64	62	65	65	65	68	67	67	67	68	68	64	67	64	58	62	62	62	57	54	59	63.1
BURLINGAME	MAX	80	81	74	66	68	70	68	67	68	68	70	77	78	76	71	68	70	71	71	71	71	70	72	73	69	69	68	68	66	70	71	71.0
	MIN	51	55	52	56	58	55	54	59	56	56	51	49	51	51	50	50	48	47	51	50	51	53	56	51	55	52	51	53	56	[illegible]	47	[illegible]
BURNEY	MAX	84	89	90	89	75	70	75	78	80	81	78	80	85	86	87	85	87	88	91	88	86	85	87	91	87	[illegible]	79	77	[illegible]	[illegible]	73	82.6
	MIN	38	37	41	51	39	38	35	40	43	39	36	32	32	33	31	30	32	35	37	36	33	39	[illegible]	[illegible]	[illegible]	35	33	32	[illegible]	34	31	[illegible]
BUTTONWILLOW	MAX	100	102	100	106	95	96	90	94	95	97	97	95	100	104	103	101	101	101	98	100	97	96	96	[illegible]	100	87	92	[illegible]	92	83	82	[illegible]
	MIN	60	64	65	62	58	56	58	60	62	62	60	59	62	66	60	64	63	62	64	62	60	[illegible]	[illegible]	64	57	54	[illegible]	[illegible]	51	50	[illegible]	[illegible]

See Reference Notes Following Station Index

Station		1	2	3	4	5	6	7	8	9	10	11	12	13	14	15	16	17	18	19	20	21	22	23	24	25	26	27	28	29	30	31	Average
CABRILLO NM	MAX	77	78	75	76	77	78	74	74	75	75	77	77	75	75	78	81	79	78	79	83	82	80	77	76	76	81	80	81	77	72	74	77.
	MIN	65	64	62	62	60	63	60	60	60	60	61	62	60	63	65	66	65	66	65	68	67	66	68	66	66	66	65	65	63	59	59	63.
CACHUMA DAM	MAX	93	97	97	90	84	81	83	85	85	92	90	91	98	100	93	94	96	97	95	98	92	90	94	90	89	82	92	93	81	75	80	90.
	MIN	47	47	49	56	54	52	53	52	49	50	48	51	57	51	50	49	48	48	50	48	51	48	51	50	51	50	48	50	52	51	56	50.
CALAVERAS BIG TREES	MAX	82	88	86	86	86	66	70	73	72	80	80	79	81	85	83	82	86	88	87	85	81	80	82	86	82	75	76	74	72	66	66	79.
	MIN	49	50	50	45	45	41	43	45	44	46	44	45	46	50	50	46	51	50	49	47	48	47	49	51	50	47	45	45	39	35	36	46.
CALLAHAN RS	MAX	90	93	92	86	77	83	86	87	87	85	85	90	94	93	92	94	95	95	93	92	92	93	95	93	88	80	84	82	75	80	85	88.
	MIN	43	41	45	48	39	36	41	44	41	37	38	40	43	42	42	40	45	41	42	42	46	46	46	47	46	41	41	37	36	35	36	41.
CAMPO	MAX	99	92	94	92	87	84	87	92	94	94	92	94	96	96	98	98	100	96	87	85	92	96	98	95	95	86	96	88	78	78	83	91.
	MIN	59	57	57	52	47	39	39	39	44	51	53	56	59	54	55	6	62	64	63	62	64	58	58	64	60	62	52	52	51	40	38	53.
CAMP PARDEE	MAX	97	101	104	97	84	81	87	89	89	92	90	90	97	102	98	93	98	100	98	94	94	91	95	100	98	87	87	86	84	80	79	92.
	MIN	60	63	68	58	55	54	55	51	59	57	57	57	62	64	56	58	60	62	59	61	57	57	60	64	54	54	55	53	50	49	49	57.
CANOGA PARK PIERCE COL	MAX	102	98	95	91	88	85	87	90	94	92	93	98	100	98	99	100	99	99	95	92	90	99	101	98	92	95	99	95	89	80	86	94.
	MIN	56	57	59	54	51	54	54	54	54	55	59	56	59	58	58	61	60	62	64	61	62	57	60	56	52	56	55	56	49	46	51	56.
CANYON DAM	MAX	87	88	88	85	76	75	83	79	80	79	79	82	83	85	82	83	88	88	85	84	86	86	88	86	83	78	75	74	70	72	78	81.
	MIN	42	46	46	49	40	40	48	40	42	41	38	42	40	42	43	38	40	41	40	40	40	43	45	46	44	44	39	36	35	34	36	41.
CATHAY BULL RUN RCH	MAX	98	99	102	100	89	81	85	88	90	93	92	93	98	101	100	96	100	100	101	97	95	94	95	99	99	91	93	93	88	79	78	93.
	MIN	59	61	62	56	54	53	52	54	55	57	54	54	57	66	61	59	60	59	58	57	55	56	61	61	62	57	57	54	49	44	47	56.
CECILVILLE SAWYER	MAX	92	94	91	81	72	82	85	84	85	80	83	89	90	92	90	93	95	96	89	92	90	94	95		94	86	82	81	78	80	85	87.
	MIN	40	43	45	46	46	42	38	41	37	43	40	41	42	40	41	42	43	42	39	41	41	49	50		50	47	43	41	41	37	40	42.
CEDARVILLE	MAX	84	84	88	92	77	75	76	79	83	83	82	79	83	87	88	87	86	89	92	89	87	86	88	93		87	78	75	75	74	74	83.
	MIN	51	52	51	61	50	45	50	50	51	50	48	48	51	49	50	50	51	53	54	51	51	52	51	58		49	48	52	45	44	48	50.
CENTERVILLE PH	MAX	103	105	102	90	82	90	90	92	92	94	92	98	99	98	95	99	102	100	99	98	97	96	104	99	90	87	86	86	84	82	92	94.
	MIN	50	58	62	57	50	54	55	52	54	54	54	54	56	57	50	54	54	56	53	52	52	56	58	60	57	54	50	47	46	46	49	53.
CHERRY VALLEY DAM	MAX	88	88	90	88	81	74	75	78	81	82	83	84	85	88	87	86	88	92	91	90	90	85	86	88	91	80	82	81	77	69	70	83.
	MIN	55	56	57	54	52	46	48	49	51	50	51	50	51	53	56	56	57	57	55	53	52	53	57	56	54	53	51	51	48	41	43	52.
CHESTER	MAX																						87	88	87	81	75	75	74	71	73	79	
	MIN																						31	32	37	37	38	32	30	28	31	30	
CHICO EXP STA	MAX	102	103	96	85	81	87	88	88	91	88	90	95	98	95	91	97	99	97	95	93	93	96	101	98	85	84	84	84	77	80	90	91.
	MIN	55	63	63	64	57	56	60	56	58	58	56	54	55	56	51	52	56	55	57	52	53	56	57	59	60	56	50	48	47	49	49	55.
CHULA VISTA	MAX	79	75			71	72	72	73	72			74	75	78	77	77			78	77	78	79	78			78	84	78	73	70	72	75.
	MIN	63	64			61	59	58	59	61			61	63	66	67	68			66	70	71	67	66			67	63	64	65	57	57	63.
CLARKSBURG	MAX	89	98	100	82	76	78	85	83	85	89	88	89	94	98	90	88	95	97	92	92	87	90	91	97	88	77	79	82	79	75	79	87.
	MIN	55	60	58	57	54	52	54	57	55	53	53	54	53	58	53	49	53	53	53	54	54	55	55	58	54	54	53	51	51	50	48	53.
CLEARLAKE HI 1 NNE	MAX	99	102	95	81	75	87	88	88	85	87	90	96	96	95	95	97	100	100	96	97	94	97	99	98	88	87	87	85	82	83	89	91.
	MIN	53	42	53	57	55	51	52	56	57	57	54	47	50	44	44	44	45	45	51	46	53	50	50	55	49	49	44	51	52	40	42	49.
CLOVERDALE 3 SSE	MAX	91	100	101	92	81	77	88	86	88	86	86	90	97	97	90	86	93	98	95	93	88	91	89	97	89	76	78	85	82	81	90	89.
	MIN	56	65	55	56	55	56	53	58	55	57	59	61	56	52	51	45	51	53	52	49	50	52	54	56	54	52	46	52	46	44	50	53.
COALINGA	MAX	98	102	104	100	89	86	90	92	99	98	94	97	101	101	104	95	101	101	98	100	95	96	100	99	94	93	93	91	81	81	89	95.
	MIN	61	64	67	60	57	56	59	57	60	61	61	61	63	66	64	56	64	63	62	60	58	61	63	63	63	58	56	56	50	47	53	59.
COLFAX	MAX	96	96	95	91	86	81	84	85	88	87	97	92	97	93	91	93	95	95	93	93	89	92	95	93	90	83	82	80	80	76	82	89.
	MIN	61	65	67	57	50	52	55	57	60	58	57	58	62	62	64	62	63	65	62	62	61	61	64	65	60	59	56	54	49	48	50	58.
COLUSA 1 SSW	MAX	103	105	99	93	88	89	90	91	94	92	93	97	100	98	94	99	102	100	98	97	95	95	101	100	89	86	86	86	81	81	90	93.
	MIN	59	60	64	59	53	54	55	56	57	56	55	54	54	53	51	52	54	55	56	55	51	57	56	61	55	55	53	49	51	49	49	54.
CORCORAN IRRIG DIST	MAX	100	100	104	105	94	86	88	92	92	96	96	95	99	103	103	100	101	101	102	100	100	95	96	100	102	96	96	95	92	81	81	96.
	MIN	62	66	65	60	56	55	57	58	58	57	58	57	61	65	56	59	60	61	61	58	57	60	59	62	60	55	57	56	52	49	54	58.
CORONA	MAX	102	100	93	90	88	85	86	89	90	90	89	94	97	97	96	98	100	95	96	93	94	99	99	98	96	91	100	93	90	79	86	93.
	MIN	63	63	61	58	58	56	54	54	56	60	62	61	62	62	62	63	63	63	65	65	67	61	64	60	56	61	57	58	52	57	52	59.
COVELO	MAX																96	96	99	97	94	95	91	97	99	97	87	85	85	84	80	82	
	MIN																46	47	46	43	46	48	48	48	51	49	45	41	42	44	38	39	
COW CREEK	MAX	121	119	118	117	115	109	107	111	116	116	116	115	117	117	115	120	122	121	116	110	108	111	115	117	112	114	112	108	107	101	101	113.
	MIN	86	92	93	92	88	84	80	81	81	88	90	85	87	93	90										79	69	84	75	77	71	72	83.
CRESCENT CITY 1 N	MAX	66	69	65	67	65	68	68	68	68	69	68	68	68	68	69		66	63	64	64	66	67	67	67	66	65	65	64	65	68	69	66.
	MIN	47	44	51	55	55	55	51	50	48	49	47	47	54	53	54		54	55	50	50	52	52	54	57	46	44	45	44	43	48	45	50.
CROCKETT	MAX	88	95	94	76	73	79	79	78	80	80	83	84	92	93	80	86	90	90	85	83	83	85	85	92	78	76	76	76	72	76	82	82.
	MIN	58	58	58	54	57	57	57	59	57	57	57	54	57	55	55	54	51	52	61	55	50	51	55	55	55	53	54	54	52	50	51	54.
CULVER CITY	MAX	85	84	78	75	77	77	77	75	77	78	78	78	79	81	80	82	82	87	85	85	85	85	85	80	80	81	84	84	78	74	74	80.
	MIN	58	61	62	61	59	62	60	62	60	63	60	60	60	60	60	60	64	62	64	64	64	65	61	62	61	60	60	65	65	57	54	61.
CUYAMA	MAX	98	94	100	100	89	81	81	84	87	90	90	91	93	98	99	92	95	99	99	99	96	92	95	96	99	96	95	94	89	72	78	92.
	MIN	51	53	53	51	52	49	46	46	49	50	50	51	54	55	52	56	53	57	58	52	51	53	49	55	52	50	52	48	39	36	39	50.
CUYAMACA	MAX	93	91	87	88	86	80	75	85	78	84	86	88	85	89	87	90	92	91	87	80	80	84	86	90	85	85	87	87	88	73	68	85.
	MIN	65	61	61	62	54	50	52	40	40	44	49	48	53	64	63	54	54	61	62	55	57	42	52	62	54	64	57	51	53	39	43	53.
DAGGETT CAA AP	MAX	108	107	105	104	100	96	96	98	102	104	101	101	103	105	105	105	108	105	99	96	97	99	102	105	102	99	101	96	91	87	91	100.
	MIN	71	76	72	73	65	68	65	63	66	66	70	68	73	74	73	74	76	76	74	73	72	67	71	77	69	72	65	71	60	60	55	69.
DAVIS AGR COLLEGE	MAX	94	101	104	95	84	85	87	88	89	93	92	91	95	100	93	92	97	100	96	95	90	92	95	100	95	82	86	87	82	78	82	91.
	MIN	58	63	58	58	54	51	54	55	55	54	51	53	55	56	49	46	52	51	51	50	53	54	54	60	56	54	53	49	49	47	50	53.
DEEP SPRINGS SCHOOL	MAX	95	95	95	93	90	88	85	88	88	91	91	90	90	90	92	93	95	97	90	87	85	90	90	91	89	85	84	79	78	78	81	88.
	MIN	54	57	54	57	51	55	50	52	52	52	53	52	52	54	51	51	52	52	55	56	48	51	51	55	54	54	47	47	46	44	42	51.
DEER CREEK PH	MAX	90	91	90	81	78	76	78	81	81	82	81	83	89	88	86	88	91	90	89	86	85	88	90	88	84	78	78	77	72	71	78	83.
	MIN	41	45	45	44	44	37	40	41	41	42	38	37	40	45	43	40	40	41	39	39	40	41	44	45	44	43	38	38	36	34	35	40.
DENAIR	MAX	98	102	99	89	82	85	88	87	91	90	90	95	99	95	93	94	98	97	93	92	90	93	97	96	93	87	86	84	80	80	86	91.
	MIN	55	60	60	57	55	51	52	54	53	53	51	51	56	62	53	52	53	52	52	52	53	54	55	58	56	52	52	50	48	44	48	53.
DE SABLA	MAX	93	93	95	90	77	76	78	82	83	84	83	87	93	88	88	89	93	92	89	89	89	87	91	92	90	85	85	84	84			87.
	MIN	52	56	61	54	45	49	51	52	53	52	50	49	54	55	54	52	52	53	54	52	51	50	49	49	48	53	53	46	44			51.
DOBBINS COLGATE	MAX	101	96			80	86	89	88	92			96	99	96	94	96			98	95	94	96	100			89	86	85	83	84	87	91.
	MIN	58	63			50	52	56	57	60			55	60	61	60	58			59	61	58	60	60			55	54	49	48	46	45	55.
DONNER MEMORIAL ST PK	MAX	79	86	86	85	74	68	73	73	79	79	77	78	81	82	79	84	83	86	86	84	84	82	84	85	84	76	72	72	70	65	69	78.
	MIN	33	35	33	45	41	29	32	32	35	36	32	28	31	37	38	29	29	32	30	28	30	32	37	40	39	44	38	32	30	25	28	33.

See Reference Notes Following Station Index

Station		1	2	3	4	5	6	7	8	9	10	11	12	13	14	15	16	17	18	19	20	21	22	23	24	25	26	27	28	29	30	31	Average
DOWNIEVILLE RS	MAX	86	91	91	92	79	74	76	79	82	82	83	84	87	90	89	88	89	91	91	87	89	87	88	90	88	83	79	79	78	73	71	84.4
	MIN	43	43	48	46	51	41	42	42	45	43	40	39	42	45	44	42	41	42	41	41	41	42	46	47	47	45	[illegible]	38	38	36	37	42.5
DOYLE 5 SSE	MAX	89	92	95	93	84	76	82	84	86	88	85	84	90	90	89	90	91	96	96	93	92	90	94	95				80	76	75	76	87.5
	MIN	48	50	50		58	40	42	45	45	44	40	39	43	45	49	40	42	45	41	42	45	45	50	55			42	45	41	35	37	44.4
DUDLEYS	MAX	93	95	94	88	77	77	82	85	87	87	86	91	94	92	93	94	96	95	93	90	89	90	94	92	87	87	87	80	74	74	80	87.8
	MIN	43	45	44	42	43	37	39	41	42	42	40	39	41	49	47	49	44	44	41	39	39	41	47	47	46	42	41	41	38	34	34	42.0
DUTTONS LANDING	MAX	77	91			84	82	78	77	79			84	90	87	70	72			79	78	68	81	74			83	71	74	69	72		78.2
	MIN	53	57			54	47	50	54	52			50	54	51	55	55			50	55	54	56	55			53	48	48	49	44		52.0
EAGLE MTN	MAX	115	109	107	107	106	104	101	101	104	105	104	102	100	104	106	106	107	105	107	84	86	92	96	93	105	105	98	102	99	99	89	101.5
	MIN	88	85	85	84	85	76	77	76	77	81	80	81	83	83	85	85	86	88	71	71	69	74	78	80	82	83	83	81	81	70	68	79.9
EAST PARK RES	MAX	92	98	98	98	82	78	84	88	87	90	88	88	92	93	92	90	93	96	96	95	92	92	92	97	94	85	82	81	82	76	78	89.3
	MIN	57	59	60	60	50	54	55	54	55	55	56	55	54	55	52	54	55	56	55	54	56	58	57	55	54	54	51	48	49	47	47	54.2
EL CAJON 2 E	MAX	99	93	90	85	84	82	86	87	85	86	87	91	98	95	94	93	91	90	86	94	94	97	98	94	95	97	100	83	78	80	86	90.3
	MIN	60	61	62	65	57	54	54	50	54	56	59	57	61	59	62	63	65	60	66	65	60	61	61	64	61	64	56	57	59	51	53	59.6
EL CAPITAN DAM	MAX	109	103	95	92	90	88	85	89	90	91	89	90	95	100	99	97	95	97	92	90	94	95	98	100	98	96	100	102	96	82	81	94.1
	MIN	64	63	63	63	57	55	54	54	53	58	60	58	62	65	61	61	65	66	66	64	65	64	66	66	59	61	64	63	61	57	55	61.1
EL CENTRO 2 SSW	MAX	109	111	108	107	107	105	106	110	109	106	102	103	107	112	108	111	108	108	97	86	97	106	108	110	111	109	109	107	97	98	97	105.5
	MIN	80	77	74	74	76	66	61	67	69	70	80	79	79	78	80	74	79	85	73	75	75	72	68	80	73	75	71	72	70	57	54	73.0
ELECTRA PH	MAX	100	104	104	97	85	87	89	89	94	92	93	98	102	102	98	100	102	102	100	98	96	96	102	100	96	90	90	86	86	80	86	95.0
	MIN	54	58	60	56	55	50	52	52	54	52	50	50	56	57	52	50	52	52	49	50	52	52	57	56	56	56	56	48	46	44	47	52.6
ELK VALLEY	MAX	81	[illegible]	78	69	64	75	74	71	72	70	81	86	84	84	83	85	88	87	84	86	86	91	89	85	79	77	78	77	73	74	81	80.0
	MIN	43	41	46	53	48	42	44	52	46	42	42	41	40	43	43	44	45	46	44	44	45	47	49	49	42	41	39	40	40	41	39	43.9
ELSINORE	MAX	105	102	98	96	93	89	90	98	99	98	98	100		102	100	106	105	102	96	96	95	102	103	103	99	98		100	85	79	90	97.5
	MIN	64	61	58	56	51	55	54	54	55	57	57	59		58	61	63	64	62	52	65	67	62	64	62	55	64		56	52	46	47	58.0
ESCONDIDO	MAX	100	94	86	88	85	83	84	85	88	88	87	89	94	95	93	94	95	91	92	90	91	94	92	88	95	96	92	84	80	78	83	89.5
	MIN	61	60	60	60	61	58	60	58	55	56	57	57	61	60	60	60	65	65	64	64	66	61	62	65	60	65	58	59	60	56	51	60.2
ESCONDIDO CHURCH RCH	MAX	102	97	94	91	90	89	91	90	89	[illegible]	89	95	98	100	98	97	99	95	90	95	96	100	101	95	98	100	103	88	85	83	87	94.0
	MIN	62	61	57	59	58	56	57	56	55	57	59	57	58	59	60	60	62	62	62	63	64	61	62	63	62	60	59	59	58	53	51	59.1
EUREKA WB CITY	MAX	61	60	66	65	65	64	64	66	65	66	64	63	64	62	63	62	61	62	63	60	61	63	63	62	60	60	60	60	62	60	60	62.5
	MIN	50	49	51	57	56	53	52	57	53	51	55	57	56	56	57	55	55	55	55	56	57	57	57	54	51	54	55	53	53	51	50	54.1
FAIRFIELD POLICE STA	MAX	98	100	97	81	78	83	80	82	85	85	87	96	96	95	85	92	103	95	90	88	87	88	97	95	79	78	79	77	75	80	90	87.8
	MIN	56	60	58	51	53	54	57	56	57	56	57	54	58	58	56	52	52	56	56	54	55	56	53	57	54	55	51	53	55	49	49	54.8
FAIRMONT	MAX	97	94	93	90	87	83	80	83	91	90	90	89	92	93	90	93	99	99	95	89	87	84	93	95	91	87	90	89	83	71	72	89.0
	MIN	71	71	69	69	59	57	56	61	64	64	62	64	65	72	69	71	75	75	73	65	65	64	64	68	68	69	66	65	55	52	52	65.2
FALL RIVER MILLS INT	MAX	80	88	90		86	68	74	74	78	78		78	82	82	84	82	84		88	86	84	84	86	88		84	78	74	74	70	72	80.6
	MIN	50	48	52		48	44	42	48	44	44		40	38	40	40	36	40		42	44	40	42	46	44		40	40	38	34	34	38	42.1
FOLSOM DAM	MAX	96	102	104	93	82	84	88	86	89	92	91	91	97	101	96	93	99	101	98	96	92	92	95	101	97	84	85	86	83	79	81	92.1
	MIN	64	67	67	60	56	56	57	58	59	59	58	59	66	65	56	58	60	59	61	59	59	60	62	66	56	56	56	56	52	54	59	59.4
FONTANA KAISER	MAX	103	100	96	93	89	87	86	90	94	93	92	97	99	98	98	102	102	98	95	93	95	102	102	102	98	93	99	92	92	77	87	95.0
	MIN	70	67	57	58	55	58	57	59	61	58	61	67	66	66	65	69	69	68	67	66	69	67	68	67	62	65	63	64	56	56	55	63.1
FOREST GLEN	MAX	85	93							85	82	79	91	91	90	90	93	93	95	95	90	91	88	95	95	95	89	85	81	81	79	87	88.7
	MIN	40	45							47	47	40	40	42	43	43	42	42	40	39	40	43	44	45	46	46	42	40	38	39	36	36	41.8
FORT BIDWELL	MAX	88	87	90	85	77	84	84	84	84	85	83	84	85	88	88	87	90	87	87	86	87	85	90	87	84	78	73	77	74	75	80	84.0
	MIN	45	47	45	45	42	42	47	42	47	43	38	38	46	42	43	42	43	44	45	43	43	44	44	42	42	44	46	43	34	36	38	42.7
FORT BRAGG	MAX	64	68	65	64	67	67	65	67	68	69	67	66	66	67	64	65	65	63	63	64	63	65	69	69	61	62	63	66	65	66	60	65.3
	MIN	46	47	48	51	56	51	49	56	52	50	53	47	48	47	47	47	47	46	45	46	48	50	49	49	49	51	46	45	45	50	44	48.5
FORT BRAGG AVN	MAX	66	66	65	66	66	67	67	68	69	69	68	66	67	65	64	64	64	64	64	60	67	64	66	60	59	63	64	63	66	59	62	64.6
	MIN	42	42	46	51	53	50	44	56	48	46	52	42	43	41	41	42	41	41	40	42	42	48	45	45	46	51	42	40	39	56	38	45.0
FORT JONES RS	MAX	88	92	90	79	70	80	83	85	84	79	87	89	84	89	91	90	92	93	92	90	91	92	94	92	88	83	81	81	81	79	83	86.2
	MIN	43	41	44	53	39	38	41	45	43	39	40	43	40	43	43	42	48	45	42	44	48	48	47	48	47	43	44	40	37	37	37	43.0
FORT ROSS	MAX	73	74	75	76	74	74	74	77	76	77	76	75	77	74	64	68	73	75	74	72	77	70	70	65	63	68	72	70	74	62	59	71.9
	MIN	46	47	48	47	48	49	48	50	48	48	48	45	45	43	48	48	44	46	45	44	46	48	49	50	51	52	45	44	44	44	48	47.0
FRESNO WB AP	MAX	99	102	100	91	83	85	89	91	94	93	94	97	101	100	97	99	100	101	97	96	94	96	99	99	89	93	95	90	79	80	85	93.8
	MIN	60	62	65	60	59	56	56	57	59	59	57	57	60	64	60	60	61	61	60	60	59	62	63	63	61	58	58	57	53	51	52	59.0
FRIANT GOVT CAMP	MAX	102	102	105	104	95	87	89	92	94	96	96	97	101	105	104	100	104	104	105	102	100	98	99	104	102	93	96	97	92	83	82	97.7
	MIN	56	63	65	58	57	52	53	53	55	56	53	54	59	61	56	58	59	57	55	56	54	56	58	62	57	55	55	53	49	46	44	55.6
GIANT FOREST	MAX	79	79	76	78	72	68	65	68	70	74	75	75	76	80	78	78	81	82	82	78	75	73	81	80	78	72	74	70	70	60	57	74.3
	MIN	49	50	52	50	45	41	42	43	43	45	47	45	46	49	48	47	51	53	53	52	49	48	53	53	48	41	46	44	40	35	38	46.6
GILROY	MAX	92	99	93	85	80	80	83	85	84	89	88	90	98	99	84	84	95	98	98	92	85	86	92	96	83	79	85	86	78	75	82	87.8
	MIN	49	52	49	50	50	49	48	58	49	50	46	46	51	51	54	46	43	46	46	46	50	48	51	50	51	56	47	45	55	45	50	49.3
GLENNVILLE	MAX	95	95	94	89	81	78	83	85	89	89	90	95	95	95		94	98			92	89	91	96	91	93	91	91	86	81	82	81	89.6
	MIN	46	46	49	47	46	43	43	43	46	47	46	46	47	51		44			49	46	46	46	46	43	45	44	43	44	38	36	37	44.8
GRANT GROVE	MAX	76	77	75	69	65	62	66	74	75	72	71	77	77	73	75	80	81	82	76	73	75	76	78	77	77	71	71	65	58	57	66	72.5
	MIN	48	49	50	49	44	40	40	40	43	43	44	43	49	49	47	49	53	52	52	47	46	44	47	49	47	45	45	44	38	34	37	45.4
GRASS VALLEY	MAX	91	94	95	91	76	78	80	81	83	86	85	85	90	93	91	88	91	94	93	92	89	87	90	92	90	84	83	82	79	74	74	86.5
	MIN	57	61	64	62	48	49	52	53	56	56	55	56	57	60	60	57	57	61	60	59	57	57	59	61	58	55	52	50	48	46	46	55.8
GRATON 1 W	MAX	93	93	89	80	75	82	80	81	[illegible]	85	86	92	92	85	78	86	88	83	89	84	89	83	90	83	71	72	78	77	74	75	80	83.2
	MIN	49	52	47	49	47	48	44	48	46	46	45	46	48	45	49	47	43	42	42	44	45	48	48	47	52	52	45	41	45	41	45	46.3
GREENLAND RANCH	MAX	118	118	116	115	111	113	106	110	114	115	114	119	116	115	114	115	120	121	120	111	108	107	110	115	114	113	111	109	106	101	96	112.6
	MIN	87	90	93	89	84	82	79	79	86	90	84	87	88	90	86	85	84	87	85	83	88	87	85	88	87	91	84	87	80	71	72	85.1
HAIWEE	MAX	99	97	97	95	98	92	84	86	89	92	94	92	94	94	95	97	99	100	100	92	88	88	90	93	94	93	88	86	82	79	77	91.7
	MIN	63	64	65	65	66	58	57	58	62	68	68	63	60	67	66	64	66	67	67	65	65	66	66	67	72	72	71	62	58	51	51	63.9
HALF MOON BAY 2 NNW	MAX	65	67	65	64	67	67	65	67	69	68	67	68	68	60	64	64	62	62		64	60	65	64	61	60	64	63	63	62	69	68	64.7
	MIN	47	50	50	56	56	55	52	57	56	55	50	50	47	51	51	52	50	52		50	54	54	50	52	54	56	55	54	55	52	50	52.4
HAMILTON AFB	MAX	90	89	80	72	72	80	76	76	81	80	83	89	83	73	75	79	83	81	83	82	83	76	84	77	70	74	75	72	72	75	80	78.9
	MIN	56	59	55	57	59	54	52	57	51	54	52	53	54	54	53	52	52	49	51	50	52	52	53	52	56	53	51	50	49	50	48	52.9
HAMILTON AFB 1 E	MAX	86	88	82	82	74	80	80	78	83	82	80	89	88	78	72	75	80	78	81	83	84	84	77	77	72	72	75	74	72	73	77	79.2
	MIN	48	51	50	50	55	50	47	53	46	50	47	45	46	45	47	48	44	43	44	46	46	47	47	46	52	57	45	43	42	43	44	47.3

See Reference Notes Following Station Index

Station		Day Of Month 1	2	3	4	5	6	7	8	9	10	11	12	13	14	15	16	17	18	19	20	21	22	23	24	25	26	27	28	29	30	31	Average
HANFORD	MAX	98	101	101	100	98	87	91	91	94	94	94	97	100	100	98	99	100	100	98	96	95	95	98	99	97	93	92	89	88	81	85	95.1
	MIN	59	62	63	60	56	55	56	56	56	62	56	55	57	61	55	57	58	57	55	56	55	58	59	61	58	54	54	53	51	47	47	56.4
HAPPY CAMP RS	MAX	93	97	97	89	76	84	87	87	86	83	87	92	93	94	94	96	97	96	93	94	94	98	98	97	95	91	86	86	84	84	88	90.8
	MIN	47	50	49	54	49	44	47	48	47	47	44	47	46	50	48	49	48	48	46	48	51	52	53	51	48	47	48	45	44	41	42	47.7
HAT CREEK PH 1	MAX	88	92	94		92	75	80	82	84	85		84	89	89	90	89	90		95	92	90	89	90	92		90	82	80	80	76	75	86.4
	MIN	41	39	42		40	41	38	41	41	40		35	34	35	33	32	34		36	37	35	40	40	38		37	35	34	31	35	33	36.9
HAYFIELD PUMP PLANT	MAX	113	107	105	106	104	102	100	100	103	102	101	99	99	101	105	104	106	108	106	87	89	93	101	106	105	104	101	102	99	89	89	101.2
	MIN	81	75	78	78	78	69	65	63	66	74	79	76	79	78	77	78	84	83	70	73	72	73	76	78	76	79	74	73	75	58	61	74.2
HEALDSBURG	MAX	98	99	95	83	79	86	84	86	90	98	90	96	95	89	82	89	93	89	92	85	93	88	96	88	74	76	81	80	77	77	87	87.6
	MIN	52	56	52	54	50	53	48	54	49	52	51	49	51	49	54	49	52	46	45	48	48	52	51	49	53	54	46	44	45	42	49	49.9
HENSHAW DAM	MAX	101	98	93	93	92	86	88	85	89	93	92	91	94	94	93	95	97	98	94	89	88	90	95	98	94	91	95	94	84	76	74	91.4
	MIN	56	55	54	52	49	40	41	43	44	41	54	57	58	56	54	57	60	67	66	60	62	55	57	64	49	61	49	53	45	38	41	52.7
HETCH HETCHY	MAX	88	90	91	89	82	75	76	80	83	85	84	83	87	89	87	88	91	92	92	90	88	85	87	91	89	84	82	81	77	72	72	84.8
	MIN	53	52	55	54	51	47	47	49	49	50	50	48	50	52	53	51	52	53	52	52	48	52	51	54	51	50	49	51	47	42	42	50.2
HOLLISTER	MAX	93	86	77	81	76	77	80	83	85	84	84	94	91	78	79	87	90	82	84	77	80	86	88	79	73	81	82	72	72	80	87	82.2
	MIN	51	55	53	51	52	51	50	59	53	52	49	48	53	53	50	45	46	46	47	49	51	49	53	51	54	56	49	49	55	49	51	51.0
HUNTINGTON LAKE	MAX	78	77	77	72	68	62	65	70	72	72	71	73	76	76	74	78	81	80	77	75	70	73	77	77	73	69	67	65	64	54	66	71.9
	MIN	49	54	52	52	45	40	45	45	47	48	47	47	51	50	48	52	52	52	52	52	45	50	54	53	51	47	47	46	39	36	39	48.0
IDRIA	MAX	94	96	95	93	84	80	83	87	89	88	88	92	95	94	94	94	96	97	95	92	91	89	92	93	92	88	86	85	80	76	79	89.6
	MIN	61	63	65	56	46	46	48	53	56	56	57	58	61	66	58	61	62	64	62	60	60	58	60	62	61	56	55	53	41	41	46	56.5
IDYLLWILD RS	MAX	89	88	88	86	83	78	79	84	89	87	86	84	82	85	89	90	92	89	85	80	81	85	87	84	86	83	85	83	74	67	73	83.9
	MIN	53	53	50	49	48	39	38	41	45	52	54	53	53	53	51	53	56	54	59	52	55	51	53	53	50	57	47	50	41	32	34	49.3
IMPERIAL	MAX	114	108	107	106	105	103	103	105	105	104	102	101	105	108	105	108	106	106	95	85	96	102	104	107	107	107	105	104	94	94	95	103.1
	MIN	84	82	81	78	80	74	68	71	72	72	81	80	80	79	81	81	85	86	75	75	75	75	78	83	78	83	75	78	81	68	63	77.5
INDEPENDENCE	MAX	102	100			100	94	89	90	94			97	96	97	98	95			102	96	93	93	95			97	92	91	88	82		94.6
	MIN	62	61			55	55	54	56	59			54	59	63	61	61			63	62	63	62	61			60	60	56	49	48		58.4
INDIO US DATE GARDEN	MAX	108	109	108	108	107	105	105	107	106	104	103	100	106	110	107	105	110	107	90	95	98	105	108	110	110	106	107	104	97	92	97	104.3
	MIN	80	74	74	78	66	75	72	76	76	75	72	75	81	81	78	81	82	77	75	76	77	74	75	75	77	83	77	81	73	63	69	75.7
INYOKERN	MAX	106	106	104	101	97	93	95	98	101	105	100	101	102	102	103	106	108	107	104	99	97	99	102	102	101	96	95	93	87	85	90	99.5
	MIN	62	63	65	64	63	55	56	59	62	61	63	62	66	65	64	65	66	67	69	67	67	65	68	74	73	76	65	56	57	50	52	63.5
IRON MTN	MAX	117	115	112	112	109	106	104	103	106	108	107	104	104	107	109	110	111	111	110	85	89	89	101	107	109	107	99	104	104	94	91	104.6
	MIN	88	85	84	84	86	77	78	77	76	79	80	81	84	83	83	85	85	86	72	73	74	77	79	82	83	82	78	81	79	71	69	80.0
JESS VALLEY	MAX	78	80	83	79	77	74	72	76	76	75	73	78	78	78	80	80	80	82	82	78	78	80	82	80	78	71	68	68	68	68	74	76.6
	MIN	42	44	46	45	42	42	41	42	42	43	39	40	42	42	42	42	42	45	44	44	42	46	48	47	44	40	40	40	37	36	37	42.2
JOICE ISLAND	MAX	87	97						82					94		94												75		78			
	MIN	54							57					57		55												54		53			
JULIAN WYNOLA	MAX	95	90	89	87	82	78	81	86	88	88	89	89	92	90	92	93	95	90	84	83	87	92	94	91	87	92	91	80	73	71	78	87.0
	MIN	50	49	49	45	46	39	40	34	36	45	50	49	55	50	49	56	57	60	60	55	56	50	52	58	42	58	45	46	42	40	32	48.2
KENTFIELD	MAX	86	96	91	83	75	75	81	79	80	82	81	85	82	86	73	74	79	80	76	82	72	80	76	84	72	65	73	76	73	70	72	78.7
	MIN	49	52	50	58	58	52	48	58	50	51	49	47	47	48	48	47	45	45	46	46	47	48	50	48	52	52	47	45	46	47	50	49.2
KERN RIVER PH 3	MAX	102	101	100	96	91	87	88	93	98	101	97	98	100	97	98	102	104	103	96	98	101	98	94	92	91	92	91	91	86	79	89	95.3
	MIN	69	69	75	61	57	57	55	60	58	59	60	65	69	72	71	68	64	62	61	61	62	70	69	62	64	62	64	63	57	52	50	62.8
KETTLEMAN CITY 1 SSW	MAX	102	101	106	105	94	88	88	92	96	98	97	98	100	104	106	100	103	104	104	100	103	97	100	101	103	92	94	95	94	81	82	97.7
	MIN	67	76	72	66	63	61	64	64	68	69	64	65	70	67	68	67	68	72	69	66	66	67	68	69	66	65	63	61	55	54	62	65.9
KETTLEMAN STA	MAX	103	106	107	100	88	89	94	94	98	97	98	101	105	106	105	103	104	105	102	102	100	100	104	104	103	95	96	93	84	83	88	98.6
	MIN	66	70	78	68	58	58	57	56	65	68	66	66	76	74	66	69	68	69	65	71	68	67	68	71	62	63	56	60	56	56	58	65.1
KING CITY	MAX	92		89	78	78	79		82	85	82	84	94	90	82	81	85	85	82	93		81	84	87	82	76	83	81	76	72	81	85	83.2
	MIN	45		48	52	48	46		45	49	47	45	44	47	48	51	49	47	45	49		45	48	49	52	54	47	42	43	46	43	56	47.5
KLAMATH	MAX	76	67	70	70	67	68	68	68	70	69	69	69	69	67	67	66	66		66	65	67	67	66	70	68	67	65	66	67	65	66	67.7
	MIN	48	47	47	57	56	54	49	58	50	48	49	50	58	56	57	54	56		56	54	53	53	53	53	51	46	47	56	55	49	45	52.2
LAGUNA BEACH	MAX	87	80	76	75	76	75	75	75	76	76	76	78	80			83	82	77	80	81	82	84	84	82	80	81	85	85	80	75		79.5
	MIN	57	63	63	60	63	62	58	54	59	62	66	58	60			60	65	64	61	64	64	60	62	60	56	61	58	59	54	54		60.3
LAKE ARROWHEAD	MAX	86	82	79	76	73	69	70	77	80	81	79	82	80	83	82	80	84	85	80	76	75	83	85	81	80	79	80	74	69	61	70	78.1
	MIN	58	68	55	56	55	47	46	46	53	59	57	56	56	61	58	58	59	60	62	56	58	52	56	58	60	63	52	56	48	37	37	54.9
LAKE CITY	MAX	82	80	86	87	89	73	74	78																								
	MIN	44	46	50	47	44	41	43	48																								
LAKE ELEANOR	MAX	86	89				72	74	78	81			83	86	87	85	86	89		91	90	85											
	MIN	51	57				48	50	51	53			52	54	57	56	56	58		56	55	53											
LAKEPORT	MAX	95	99	95	88	79	85	87	84	80	85	87	91	92	93	93	92	95	95	94	92	90	94	94	95	92	94	84	84	80	81	87	89.5
	MIN	50	50	51	51	52	48	47	50	48	47	44	44	49	47	47	46	47	48	46	47	50	47	49	51	49	54	43	44	44	40	42	47.5
LAKESHORE	MAX	101	100	96	84	80	86	86	88	90	89	91	96	96	96	94	96	98	98	98	95	96	96	100	96	88	82	86	86	80	83	94	91.8
	MIN	66	66	60	58	50	48	52	53	53	50	60	54	59	54	48	48	52	54	53	55	51	54	52	52	52	50	48	46	45	46	48	52.8
LAKE SPAULDING	MAX	82	82	81	78	69	69	71	74	76	75	74	79	79	78	78	80	83	82	80	80	78	80	83	83	79	78	79	77	68	66	73	77.2
	MIN	42	42	44	43	47	35	37	39	39	37	35	35	40	45	42	38	42	42	39	39	42	40	40	40	43	43	37	38	35	31	34	39.5
LAKE SPAULDING DAM	MAX	84	86	86	80	72	71	73	75	77	76	76	79	81	81	80	81	85	85	85	83	81	81	85	85	81	75	71	73	70	66	74	78.6
	MIN	52	54	53	53	51	43	45	46	49	47	47	48	50	46	49	50	51	53	51	50	49	49	58	54	52	54	47	46	42	39	43	49.1
LA MESA	MAX	93	85	85	80	78	77	80	82	78	77	79	85	91	89	89	85	84	82	82	87	88	91	91	97	90	90	94	87	75	75	81	84.7
	MIN	65	64	64	64	61	59	57	57	61	62	62	61	65	64	66	66		67	67	68	69	66	67	66	65	64	64	64	63	58	56	63.4
LANCASTER	MAX	102	99	98	95	90	86	89	97	98	99	97	99	99	97	99	103	105	103	103	95	92	97	100	98	94	95	95	89	78	79	88	95.4
	MIN	65	64	68	57	50	55	59	55	54	58	56	59	63	69	64	63	66	65	56	62	62	57	62	65	58	55	58	59	53	52	48	59.3
LAS PLUMAS	MAX	102	102	101	94	94	85	88	88	92	91	91	98	100	99	96	98	100	99	98	95	94	96	100	99	96	88	88	88	84	79	86	93.8
	MIN	66	70	72	61	58	59	62	58	64	63	62	63	65	66	58	64	65	66	66	66	63	65	66	70	66	59	62	58	52	52	56	62.7
LE GRAND	MAX	99	100	100	95	85	84	87	89	90	90	90	95	100	97	94	97	98	98	93	96	93	94	96	98	92	90	91	88	84	81	85	92.5
	MIN	62	59	61	57	58	54	54	55	57	55	52	53	57	60	55	56	56	54	52	53	55	55	58	59	59	55	55	53	53	48	50	55.5
LEMON COVE	MAX	99	103	102	94	87	92	91	92	96	96	96	99	103	102	101	100	101	101	99	97	95	95	100	99	95	95	95	92	83	82	87	95.8
	MIN	66	68	68	58	57	55	56	60	60	59	57	58	63	64	56	58	62	63	63	57	58	59	63	65	59	58	54	54	50	50	54	59.1
LINDSAY	MAX	99	103	103	93	85	87	90	91	95	94	94	98	101	102	99	100	100	99	98	98	96	96	99	99	94	95	95	91	85	80		95.3
	MIN	57	62	62	57	56	54	54	54	56	57	56	56	58	62	58	57	58	58	59	55	56	59	60	61	59	53	55	54	49	48	49	56.4

See Reference Notes Following Station Index

Station		1	2	3	4	5	6	7	8	9	10	11	12	13	14	15	16	17	18	19	20	21	22	23	24	25	26	27	28	29	30	31	Average
LIVERMORE	MAX	89	100	84	75	77	74	82	78	78	84	83	86	97	96	83	86	93	97	91	91	[illegible]	83	89	97	90	81	82	80	77	70	77	84.9
	MIN	52	57	57	57	58	55	52	54	51	52	49	48	50	58	52	47	49	50	51	[illegible]	53	53	52	53	54	53	52	52	51	48	46	52.2
LLANO SHAWNEE HILLS RCH	MAX	99	99	99	95	92	88	89	95	99	96	95	98	98	95	98	102	102	100	95	92	92	95	94	92	91	90	89	82	79	78	85	93.3
	MIN	65	67	70	63	58	52	53	58	63	61	59	62	67	72	65	70	72	71	69	65	67	62	67	67	65	64	63	62	50	49	50	62.8
LODI	MAX	97	100	90	81	79	84	85	86	89	88	88	95	97	92	90	93	96	[illegible]	93	90	89	[illegible]	96	92	82	81	82	83	79	80	86	88.6
	MIN	54	59	55	53	51	50	50	53	52	51	48	51	54	56	49	48	49	49	51	47	44	53	51	54	52	50	47	46	45	45	41	50.4
LOMPOC SEWAGE PLANT	MAX	71	70	66	70	71	68	71	69	69	68	71	76	70	69	68	66	68	66	71	66	68	68	67	66	68	70	71	67	68	73	70	69.2
	MIN	45	52	53	55	54	54	55	54	54	54	46	44	46	54	54	53	52	52	53	50	54	43	54	54	54	46	51	54	52	43	59	51.7
LONG BEACH	MAX	76	80	78	76	75	73	78	82	73	73	73	86	88	86	89	82	81	73	77	82	84	91	90	87	77	82	92	82	74	73	75	80.3
	MIN	68	61	60	60	58	60	58	57	58	62	63	61	62	62	63	63	63	65	63	64	64	62	64	62	58	59	60	58	53	54	61	60.8
LOS ANGELES WB AP	MAX	84	80	77	77	78	77	78	77	80	79	79	80	80	82	83	84	86	86	84	85	77	86	83	78	81	81	85	80	75	76	78	80.5
	MIN	62	64	64	64	64	64	63	63	64	67	67	64	64	65	66	68	68	68	68	69	68	66	67	65	64	64	65	64	60	59	64	64.9
LOS ANGELES WB CITY	MAX	95	90	85	83	82	82	80	83	85	85	84	87	90	91	90	94	93	90	91	89	84	92	90	88	90	86	92	87	78	77	82	86.9
	MIN	68	65	64	63	64	64	63	63	64	66	67	65	64	67	68	69	69	69	69	69	69	68	69	66	61	64	66	65	60	60	63	65.5
LOS BANOS	MAX	102	105	97	91	87	89	92	93	97	94	96	100	104	99	97	100	102	103	100	96	96	98	101	98	84	93	93	88	80	85	90	95.2
	MIN	58	60	67	60	57	55	55	57	58	59	53	54	56	61	54	54	54	54	54	58	55	56	57	63	58	52	51	55	55	48	52	56.1
LOS GATOS	MAX	96	96	98	93	80	84	79	80	85	84	87	95	95	88	88	[illegible]	94	88	89	84	87	88	95	90	81	83	83	80	76	77	86	87.1
	MIN	52	59	58	54	51	49	49	59	49	50	49	48	59	54	48	46	48	48	48	48	52	52	49	53	54	51	41	46	51	49	47	50.7
LUCERNE VALLEY 2 W	MAX	105	103	103	98	95	92	92	96	100	101	100	99	99	99	101	104	104	103	94	94	95	96	99	99	96	95	95	89	86	82	81	96.6
	MIN	65	65	65	54	55	55	52	52	54	55	55	54	53	53	53	53	54	54	55	55	54	55	55	56	56	57	56	56	49	48	41	54.6
MADERA	MAX	102	100	107	105	92	[illegible]	89	93	93	96	96	97	100	103	102	100	103	104	105	101	99	97	99	101	102	90	94	95	90	81	83	96.9
	MIN	59	62	56	60	58	54	56	56	56	57	54	55	57	63	57	58	49	54	54	58	57	59	59	62	58	55	56	54	54	51	50	56.4
MANDEVILLE ISLAND	MAX	96	96	91	87	74	81	79	80	84	83			92	89	83	89	92			87	84	84	92	89	82	77	80	77	74	76	83	84.5
	MIN	59	60	57	58	55	49	48	55	51	49	46	51	56	60	51	[illegible]	51	56	51	51				58	56	55	47	47	43	43	48	52.4
MANZANITA LAKE	MAX	78	82	84	84	71	61	69	72	71	74	74	72	78	80	79	80	81	82	83	81	80	78	79	82	80	80	72	69	67	71	76	76.5
	MIN	46	44	48	38	34	36	37	40	35	40	40	39	39	41	41	41	40	44	43	43	40	45	41	45	44	37	40	36	33	33	37	40.0
MARICOPA	MAX	99	104	104	93	86	86	90	92	95	94	95	97	102	103	99	100	101	101	101	98	96	98	99	100	95	96	94	92	82	81	85	95.4
	MIN	68	76	77	65	59	59	65	64	66	68	67	68	71	74	67	70	72	74	78	73	72	71	72	77	74	64	67	63	58	55	59	68.2
MARTINEZ FIRE STA	MAX	89	95	94	88	79	78	84	84	80	87	81	88	96	95	86	84	87	93	89	91	85	88	86	92	83	75	80	82	72	74	80	85.3
	MIN	55	60	56	58	59	48	55	55	58	59	57	52	54	51	51	50	50	51	51	53	54	57	51	56	51	56	50	50	51	54	48	53.6
MARYSVILLE	MAX	95	101	103	95	88	83	87	88	88	93	91	91	91	98	94	91	97	100	98	96	92	93	95	100	98	86	85	83	84	78	83	91.8
	MIN	61	63	61	61	56	57	58	59	58	60	57	58	58	62	54	55	57	58	57	58	58	60	62	65	60	52	56	53	53	53	51	57.8
MC CLOUD	MAX	84	86	90	88	76	72	78	79	80	81	80	82	86	86	87	85	88	90	90	88	88	87	89	91	87	79	78	77	77	74	75	83.2
	MIN	43	42	45	53	41	41	39	43	44	40	39	40	37	40	36	35	41	43	43	43	40	45	42	42	43	41	37	32	33	34	35	40.4
MECCA 3 SE	MAX	116	109	107	107	106	105	101	102	105	112	101	101	101	104	107	105	107	108	105	90	94	99	105	103	109	108	104	106	101	97	95	103.9
	MIN	84	80	74	74	74	67	67	72	74	75	73	81	78	77	79	79	84	83	78	79	79	77	80	85	70	82	73	77	74	57	65	75.[illegible]
MERCED FIRE STA 2	MAX	99	102	102	96	92	87	90	89	92	90	93					96	98	98	95	96	95	94	97		95					81	87	93.8
	MIN	55	59	60	59	56	49	53	52	56	50	50	52	52	62	54	54	57	53	54	53	50	50	55		57					46	48	53.7
MIDDLEWATER	MAX	100	105	105	103	97	95	91	92	95	95	95	99	103	105	100	101	101	103	99	101	99	101	103	102	100	96	95	94	92	81	86	97.9
	MIN	65	70	68	68	66	57	62	61	63	65	65	65	68	71	65	67	65	69	67	66	65	61	70	66	65	58	61	64	51	52	55	63.9
MILL CREEK 2	MAX	102	99	95	93	92	86	82	87	90	93	92	92	93	93	93	99	99	98	96	90	87	94	97	98	96	92	92	92	87	74	77	91.9
	MIN	76	69	61	62	63	54	52	58	61	64	65	63	67	68	66	68	69	72	68	65	66	63	71	68	63	67	67	67	55	44	48	63.5
MINERAL	MAX	80	84	84	85	72	65	69	72	77	78	77	77	79	82	84	82	83	84	88	85	84	79	82	88	83	77	75	70	74	65	64	78.3
	MIN	41	43	44	49	31	38	35	37	39	38	36	38	35	37	38	33	35	38	39	37	35	39	40	42	41	39	37	31	28	33	31	37.3
MODESTO	MAX	99	102	94	81	80	86	86	86	93	90	91	95	99	94	92	94	98	97	94	93	91	93	97	96	88	87	86	84	80	82	85	90.7
	MIN	60	60	60	58	56	53	54	57	55	57	54	51	56	64	56	54	53	54	53	53	57	57	57	58	56	53	54	52	49	46	48	55.0
MONO LAKE	MAX	88	90	88	85	81	78	81	85	87	88	86	88	87	85	85	84	89	89	85	87	85	84	85	85	83	76	74	74	71	70	75	83.2
	MIN	49	53	51	54	53	45	49	51	50	49	51	50	50	52	49	52	49	51	53	55	53	50	52	53	51	55	53	56	47	45	43	50.8
MONTEREY	MAX	75	78	67	68	71	70	70	72	69	70	71	79	72	63	67	63	62	59	67	65	67	68	71	65	65	69	68	67	69	75	80	69.1
	MIN	50	50	52	54	52	53	50	55	52	51	50	49	50	51	52	50	47	48	50	51	53	52	52	50	52	52	49	52	54	52	53	51.2
MOUNTAIN PASS	MAX	95	95	95	92	90	87	86	94	94	95	89	90	92	91	93	96	98	93	78	78	71	81	88	90	87	86	83	84	78	71	80	87.7
	MIN	64	72	72	81	78	62	60	57	52	59	72	65	67	71	69	67	71	68	63	62	65	57	61	70	69	69	66	65	58	49	47	64.[illegible]
MT BRECKENRIDGE	MAX		77	75	73	70	63	73	76	76	76	74	75	75	75	74	79	80	82	81	72	74	74	80	74	71	69	70	65	60	54	65	72.7
	MIN		54	58	54	53	39	57	46	46	56	52	54	57	56	54	59	60	59	60	54	51	52	59	60	54	53	50	50	43	32	38	52.3
MT DIABLO NORTH GATE	MAX	90	95	98	84	72	70	82	79	82	82	85	86	93	85	82	83	91	96	92	93	80	86	90	95	89	77	80	80	74	67	76	84.3
	MIN	70	70	63	53	50	48	50	50	50	54	55	57	59	60	62	62	67	68	64	60	59	59	65	69	50	53	56	46	46	46	49	57.1
MOUNT HAMILTON	MAX	85	85	78	63	62	68	68	72	77	74	75	78	82	81	76	81	85	84	82	75	77	77	82	79	70	72	72	68	60	63	72	74.9
	MIN	65	69	53	43	43	42	50	53	55	55	57	60	66	63	63	65	68	65	61	60	60	60	66	63	55	58	54	45	40	40	49	56.3
MOUNT HEBRON RS	MAX	79	80	83	87	75	71	73	77	80	79	75	75	80	84	85	85	84	86	85	83	83	82	86	86	84	81	78	74	73	73	69	79.8
	MIN	33	36	40	46	34	34	36	37	36	33	33	33	36	37	36	37	41	41	38	36	39	40	41	40	40	35	37	32	33	33	31	36.[illegible]
MOUNT SHASTA WB CITY	MAX	81	86	86	74	69	76	76	77	79	78	78	84	83	84	82	86	88	88	87	86	87	88	90	86	78	76	75	76	73	74	79	81.0
	MIN	49	50	50	52	40	38	42	47	44	47	46	43	44	44	40	41	47	49	50	46	46	50	49	49	46	44	41	39	38	38	39	44.8
MT WILSON FC 338B	MAX	85	82	79	79	72	70	71	78	81	81	81	82	82	80	84	87	86	88	84	75	75	80	84	81	82	80	79	76	68	62	70	78.8
	MIN	66	66	64	61	58	52	51	57	62	63	61	63	64	64	63	68	71	70	63	60	60	59	67	63	63	62	60	56	48	41	48	60.5
NACIMIENTO DAM	MAX	104	101	101	96	90	89	90	93	97	96	97	102	103	98	99	102	104	102	103	96	95	100	99	95	90	95	96	92	81	81	88	96.0
	MIN	51	55	56	50	50	47	48	53	51	50	48	51	55	54	48	55	54	52	47	47	50	50	51	49	49	49	47	46	45	45	55	50.3
NAPA STATE HOSPITAL	MAX	95	81	74	73	69	69	75	77	80	83	84	96	94	89	79	85	86	80	82	75	81	79	81	81	72	73	77	77	79	77	83	80.2
	MIN	52	55	56	53	51	50	49	54	55	55	53	54	52	50	54	55	49	54	50	55	55	53	54	52	54	55	47	47	46	41	44	51.7
NEEDLES CAA AP	MAX	113	108	105	107	103	102	102	105	107	105	102	103	106	107	108	110	109	108	80	84	86	98	102	106	105	95	102	102	91	90	93	101.4
	MIN	90	89	[illegible]	88	89	82	80	71	77	81	80	83	86	83	85	86	89	73	72	71	75	73	78	82	85	78	79	76	73	69	62	79.8
NEWARK	MAX	76	86	[illegible]			73	75	71	72			76	[illegible]		87	78			82	76	70	75	75			85	71	72	68	70		
	MIN	51	55			52	57	52	61	60			47	52		59	52			55	53	45	48	49			52	50	51	56	51		
NEWMAN	MAX	100	104	102		98	89	91	90	95	96		96	101	99	95	96	98		100	97	92	95	99	99		97	90	87	86	85	87	95.0
	MIN	60	65	60		55	52	53	54	56	55		52	61	65	55	58	56		55	55	55	58	60	63		53	54	50	50	47	51	55.9
NEWPORT BEACH HARBOR	MAX	78	74	73	72	73	73	72	72	75	73	74	74	75	74	78	79	78	76	78	77	76	78	78	75	74	72	77	75	72	73	73	74.9
	MIN	63	67	66	62	65	65	65	63	63	64	67	61	64	66	64	65	65	65	64	66	66	63	66	65	64	63	59	69	59	60	64	64.1
NORTH FORK RS	MAX	98		98		84	81	84	80	[illegible]	80	79	79	94	94	94	94	99		99	95	93	98	94	97	95	87	89	88	83	83	75	89.4
	MIN	54		46		56	52	45	49	54	54	55	54	56	59	55	58	58		58	54	55	55	59	58	53	52	53	52	48	42	45	53.2

See Reference Notes Following Station Index

Station		1	2	3	4	5	6	7	8	9	10	11	12	13	14	15	16	17	18	19	20	21	22	23	24	25	26	27	28	29	30	31	Average
NORTH HOLLYWOOD	MAX	104	92	86	82	83	81	80	85	86	88	92	91	93	92	96	96	95	90	92	88	84	96	95	95	94	89	95	88	80	76	82	89.2
	MIN	62	62	63	59	60	59	59	58	58	63	58	59	63	63	64	65	62	65	65	66	66	62	61	62	57	57	59	59	55	54	58	60.7
OAKDALE WOODWARD DAM	MAX	94	99	103	102	100	98	97	96	95	95	93	92	96	100	99	98	98	97	97	97	96	90	94	97	96	96	95	95	94	93	92	96.3
	MIN	64	62	61	56	54	51	54	55	55	55	54	53	59	63	53	50	57	55	54	55	54	58	57	59	56	53	52	54	51	52	49	55.3
OAKLAND	MAX	90	91	86	77	77	79	73	77	77	80	82	92	91	79	78	84	85	75	82	80	80	80	89	74	77	75	75	70	69	78	83	80.2
	MIN	53	60	52	54	53	53	54	57	55	55	53	52	56	51	52	54	51	51	52	51	55	54	53	50	52	55	56	54	53	52	49	53.3
OAKLAND WB AP	MAX	86	85	67	70	70	72	68	71	73	74	74	88	83	67	72	76	75	68	71	66	71	71	81	72	70	68	69	64	66	73	76	72.8
	MIN	55	58	55	59	59	57	59	60	58	57	56	53	56	56	57	55	53	55	54	55	57	57	58	55	58	58	57	57	57	54	53	56.4
OCEANSIDE PENDLETON	MAX	76	76	74	72	73	73	72	72	72	72	73	74	77	76	77	77	77	76	75	78	79	78	80	78	77	79	79	77	73	72	72	75.4
	MIN	62	64	64	64	64	60	60	63	63	63	65	61	62	64	66	66	64	66	65	67	69	64	65	67	64	65	60	62	64	61	56	63.5
OJAI	MAX	99	96	90	90	85	82	83	89	91	90	91	94	97	96	97	101	99	93	94	93	93	98	99	99	90	96	97	91	80	80	85	92.2
	MIN	57	54	56	52	51	52	53	54	54	53	55	53	56	57	57	60	59	59	61	59	58	61	55	53	51	55	57	54	49	47	49	54.9
OPIDS CAMP FC 57 BE	MAX	94	90	88	85	82	78	75	85	92	89	90	90	87	86	88	92	92	93	86	83	83	88	90	90	89	85	83	78	72	65	76	85.3
	MIN	64	62	61	58	53	51	52	56	63	58	59	60	60	63	62	67	70	67	63	59	60	58	64	63	60	62	60	56	47	40	44	58.8
ORANGE COVE	MAX	98	98	102	102	96	85	86	90	91	95	93	95	97	100	99	98	97	101	100	98	97	94	96	98	99	90	94	93	89	79	80	94.5
	MIN	59	62	63	59	56	54	54	54	57	58	56	58	60	63	56	58	60	58	57	56	57	58	59	62	60	54	56	56	51	48	51	57.1
ORICK PRAIRIE CR PARK	MAX	75	71	72	70	70	70	71	71	71	70	68	72	69	69	69	68	66	65	69	70	69	69	70	73	73	68	66	67	66	70	71	69.6
	MIN	42	43	49	55	53	52	46	54	48	45	47	48	51	55	55	54	53	55	55	53	53	57	56	56	46	44	46	54	53	47	41	50.5
ORINDA BOWMAN	MAX	97	97	78	70	71	78	73	73	82	82	82	93	92	86	79	90	94	83	86	78	80	84	95	83	75	71	74	70	67	72	81	81.2
	MIN	52	57	55	54	56	50	51	53	53	53	52	48	49	55	50	48	50	49	51	51	51	53	48	46	50	52	51	51	52	41	42	50.8
ORLAND	MAX	94	102	104	99	88	83	88	88	88	92	90	92	96	98	96	97	96	101	99	98	94	94	96	100	98	89	87	85	85	79	82	92.7
	MIN	65	62	64	60	54	57	57	56	58	56	56	58	58	54	51	52	57	57	56	55	58	59	58	55	57	56	51	50	49	50	50	56.0
OROVILLE 1 WSW	MAX	96	103	105	99	88	83	88	89	91	94	92	93	97	100	96	94	98	100	102	98	95	94	97	101	100	87	87	85	85	80	82	93.5
	MIN	59	64	64	63	57	56	58	56	59	57	54	56	60	57	52	54	56	57	54	54	54	58	59	61	60	57	51	48	49	49	51	56.3
OROVILLE 7 SE	MAX	95	97	104	98	85	80	85	88	90	93	90	90	95	98	97	94	98	100	98	96	95	94	96	100	98	88	87	85	85	85	80	92.4
	MIN	53	57	57	58	53	50	52	50	53	53	53	50	53	55	48	50	52	52	50	50	48	52	55	57	57	53	48	45	43	45	42	51.4
OXNARD	MAX	79					74	73	74	75			76	76	75	77	78			78	78	77	80	78			78	80	76	73	73		
	MIN	53					54	54	54	55			54	62	60	56	59			58	58	60	60	56			54	55	54	50	51		
PALMDALE	MAX	104	101	100	98	92	88	89	99	100	100	98	100	101	100	99	105	105	105	100	95	93	100	103	99	94	98	96	94	87	82	90	97.3
	MIN	61	59	57	60	62	56	60	56	58	58	59	60	67	76	71	67	68	68	68	69	69	60	65	66	67	66	61	65	55	51	48	62.4
PALMDALE CAA AP	MAX	103	99	98	95	89	88	89	96	97	98	97	99	99	96	99	103	104	103	98	95	91	97	100	98	95	96	95	89	82	80	86	95.3
	MIN	57	71	71	66	57	55	58	57	55	59	58	57	65	76	70	63	63	64	67	65	68	56	63	64	69	65	58	65	57	52	45	61.8
PALM SPRINGS	MAX	117	114	114	111	107	104	104	109	108	107	106	104	109	112	110	112	115	110	108	100	101	108	112	108	109	108	107	106	103	93	99	107.6
	MIN	70	80	72	70	60	60	61	60	65	71	77	72	75	76	65	76	77	82	77	75	78	72	75	78	77	78	69	75	69	52	56	71.0
PALO ALTO CITY HALL	MAX	81	89	87	77	73	74	78	75	76	78	77	79	89	87	74	73	77	78	75	80	76	79	74	85	73	80	74	74	77	70	74	77.8
	MIN	52	56	54	54	55	52	51	61	51	53	50	48	54	53	55	55	49	53	50	52	53	55	58	56	56	53	50	50	55	50	53	53.1
PALOMAR MTN OBSY	MAX	91	87	85	85	83	75	75	84	85	86	86	83	83	84	84	85	87	87	88	73	77	85	85	84	82	82	83	81	71	64	73	82.0
	MIN	67	65	62	59	55	50	51	55	56	63	61	61	63	63	63	67	66	69	59	57	57	59	63	64	61	63	58	60	52	43	45	59.3
PANOCHE JUNCTION	MAX	98	103	105	98	92	88	92	92	96	95	95	100	104	100	101	99	100	101	99	98	97	98	101	101	90	93	93	94	93	84	90	96.5
	MIN	60	69	69	61	57	59	59	58	59	66	60	62	66	68	62	58	63	65	59	60	58	62	65	66	60	55	56	55	48	49	56	60.3
PARADISE	MAX	92	100	102	94	82	77	84	82	86	88	86	86	92	98	90	90	94	96	94	94	94	92	94	100	96	84	83	84	84	76	80	89.5
	MIN	62	68	72	62	55	54	54	54	56	62	56	55	60	62	58	60	62	64	61	62	62	63	65	68	64	56	56	58	47	50	50	59.3
PARKER RESERVOIR	MAX	116	111	107	103	106	105	103	102	109	108	105	102	102	105	108	107	111	104	108	87	88	95	101	106	107	107	103	106	104	91	91	103.5
	MIN	89	90	87	88	88	84	78	78	83	84	80	82	84	85	85	87	86	86	74	72	74	72	73	85	86	83	82	83	84	67	68	81.5
PASADENA	MAX	97	94	89	86	86	83	83	87	89	89	89	92	93	93	93	96	97	94	91	90	89	96	95	92	92	89	96	93	85	77	83	90.3
	MIN	66	63	61	60	60	59	59	58	59	61	64	61	64	63	64	67	66	66	66	65	67	64	65	63	57	60	62	61	55	54	56	61.8
PASO ROBLES	MAX	101	100	94	93	89	87	89	93	95	98	98	101	101	95	95	102	103	104	99	93	96	98	95	91	82	93	95	92	76	80	88	94.1
	MIN	51	49	49	49	48	48	47	55	54	54	51	48	49	51	43	52	49	47	46	44	46	48	48	47	46	45	44	42	42	49	48	48.0
PASO ROBLES CAA AP	MAX	104	98	96	92	86	88	91	93	96	97	97	101	102	96	97	103	104	102	98	96	96	97	97	93	80	94	97	84	77	82	88	94.3
	MIN	54	54	53	51	53	52	50	53	52	51	50	50	52	54	50	51	53	52	48	48	52	49	52	50	49	47	47	46	46	43	56	50.6
PETALUMA FIRE STA 2	MAX	96	96	85	75	74	83	76	78	80	81	84	95	94	86	82	85	90	87	87	85	86	92	86	85	75	77	76	78	73	78	84	83.5
	MIN	50	52	49	52	53	51	47	52	49	49	48	42	48	47	50	53	45	47	45	46	50	51	52	50	54	54	48	43	44	47	49	48.9
PINNACLES NM	MAX	100	101	100	93	87	84	87	90	92	93	93	98	102	98	97	100	104	103	100	95	93	95	98	97	90	91	92	87	76	80	88	93.7
	MIN	51	55	53	51	48	45	46	49	50	50	46	48	54	55	40	48	51	49	48	48	44	49	54	50	48	44	45		52	41	46	48.6
PISMO BEACH	MAX	76	73	63	71	73	73	72	76	76	75	75	70	66	63	66	70	70	65	66	66	68	70	66	60	65	69	73	73	65	68	67	69.3
	MIN	49	47	53	52	51	50	52	50	52	52	52	51	52	51	51	52	49	51	53	51	53	51	54	53	54	51	50	52	51	47	55	51.4
PLACERVILLE	MAX	93	97	99	98	82	79	85	85	86	90	90	90	94	97	95	92	95	98	98	96	94	92	93	96	96	88	85	87	82	77	76	90.5
	MIN	49	52	54	55	53	45	46	48	50	49	45	45	49	53	50	47	47	49	47	46	47	45	45	45	50	51	45	43	41	40	39	47.4
PLACERVILLE IFG	MAX	94	95	92	78	75	80	81	83	86	85	84	90	93	91	89	92	95	94	92	89	88	90	94	92	82	81	83	79	74	73	80	86.3
	MIN	62	65	67	55	49	51	53	55	59	61	58	61	61	65	63	60	64	66	63	61	61	63	65	65	61	62	57	55	49	45	49	59.1
POINT ARGUELLO USCG	MAX																																
	MIN																																
PT PIEDRAS BLANCAS	MAX	59	62	59	60	62	60	59	60	60	59	59	63	60	62	62	56	55	57	59	60	63	60	61	59	65	61	59	60	62	68	59	60.3
	MIN	50	51	51	52	50	50	50	51	51	50	49	49	52	52	50	50	50	49	50	49	53	52	52	50	53	47	50	51	49	49	43	50.2
POMONA	MAX	100	100	94	91	89	88	86	90	91	90	91	97	98	98	97	99	100	95	95	93	95	101	100	97	93	94	98	92	85	79	83	93.5
	MIN	61	59	59	59	58	55	55	53	54	59	61	60	61	61	60	61	61	63	63	62	64	59	62	57	52	57	56	55	50	52	51	58.1
PORT CHICAGO NAVAL DEPOT	MAX	96	97	96	89	77	76	84	81	82	82	82	87	89	96	86	85	89	94	91	92	85	89	89	94	86	77	79	81	77	72	78	85.7
	MIN	50	51	53	50	55	53	54	56	54	55	54	51	50	50	51	47	46	46	46	47	54	54	49	50	54	54	53	52	52	50	44	51.1
PORTERVILLE	MAX	100	99	104	104	93	86	87	92	91	95	95	94	99	102	104	99	100	100	99	99	98	96	97	100	91	97	96	94	92	83	81	95.7
	MIN	60	64	65	62	57	56	57	57	59	60	60	60	61	67	61	62	61	60	62	60	64	61	62	62	61	54	58	57	54	50	52	59.5
PORTOLA	MAX	89	89	89	89	75	82	77	81	83	80	80	84	85	85	85	91	88	90	87	86	84	88	90	88	85	84	74	74	70	73	80	83.4
	MIN	33	36	32	39	46	30	32	31	35	33	28	27	30	36	37	29	29	30	29	30	29	34	38	40	37	38	33	33	30	25	29	32.8
POSEY 3 E	MAX	86	85	84	82	75	70	74	77	79	80	83	85	85	84	86	87	88	88	84	82	81	82	89	84	83	80	79	77	71	63	71	80.8
	MIN	52	52	55	51	47	44	44	45	48	49	48	49	48	48	50	53	54	55	57	53	52	51	56	55	50	50	49	47	41	37	39	49.3
POTTER VALLEY PH	MAX	97	99	100	86	75	85	84	83	85	83	86	94	95	93	93	94	97	97	95	92	91	96	98	99	97	83	82	81	81	81	89	90.0
	MIN	50	55	52	55	46	47	47	52	48	46	45	49	51	50	48	48	50	49	49	49	51	51	52	54	51	50	44	45	45	44	44	48.9
QUINCY RS	MAX	95	95	90	80	73	80	81	85	87	84	85	88	89	89	89	91	93	94	93	92	90	93	95	90	84	80	80	79	80	87		87.1
	MIN	34	39	41	40	42	35	35	35	37	35	32	30	32	35	35	31	30	31	32	31	32	36	38	38	39	44	31	31	28	31		34.7

See Reference Notes Following Station Index

Station		Day Of Month 1	2	3	4	5	6	7	8	9	10	11	12	13	14	15	16	17	18	19	20	21	22	23	24	25	26	27	28	29	30	31	Average
RAMONA SPAULDING	MAX	105	96	96	93	90	87	88	93	93	93	94	98	101	100	99	99	101	96	93	92	95	101	102	101	97	101	101	88	83	81	87	95.0
	MIN	60	60	56	50	49	48	51	45	45	49	54	57	60	58	56	61	63	65	67	62	65	58	60	65	50	64	53	55	51	46	43	55.7
RANDSBURG	MAX	103	102	101	97	92	88	91	94	98	98	97	98	99	98	99	102	105	105	99	95	94	95	94	98	94	93	92	87	80	[illegible]	82	95.3
	MIN	72	73	72	72	65	60	59	60	63	64	61	70	70	73	72	76	75	73	71	65	62	64	71	68	72	69	65	63	59	52	54	66.6
RED BLUFF WB AP	MAX	102	104	99	86	81	88	89	89	92	90	92	96	98	97	93	97	100	99	98	95	96	97	101	98	88	85	83	85	79	82	94	92.7
	MIN	70	66	69	63	59	61	62	60	63	64	63	62	61	61	58	59	62	64	62	63	61	64	62	65	62	60	55	54	53	55	55	61.2
REDDING FIRE STA 2	MAX	100	102	102	98	82	87	89	89	92	91	92	97	98	96	97	96	99	99	103	96	97	97	99	98	99	85	87	86	82	83	93	93.9
	MIN	69	70	68	63	59	62	60	60	64	63	56	54	63	67	56	61	64	66	63	64	61	65	65	66	61	58	55	57	52	53	57	61.4
REDLANDS	MAX	107	102	100	96	92	89	89	94	97	96	95	100	99	99	98	102	102	100	95	94	93	102	102	102	96	99	100	95	86	79	86	96.3
	MIN	68	66	60	58	55	55	57	56	59	60	60	61	64	63	63	65	65	65	66	65	67	63	67	63	58	63	60	62	54	54	52	61.1
REDWOOD CITY	MAX	92	91	82	74	74	80	76	76	80	82	84	88	90	87	78	81	82	84	84	93	82	82	83	81	78	78	80	78	76	76	81	81.4
	MIN	51	56	53	57	58	52	50	60	51	52	50	49	52	52	54	53	48	50	50	50	51	52	59	54	55	50	51	48	54	52	48	52.3
RICHMOND	MAX	82	76	76	73	72	75	75	76	79	78	78	83	77	70	63	71	68	66	68	67	68	68	75	65	64	67	67	66	68	72	72	71.8
	MIN	57	59	57	59	60	58	59	60	59	58	57	57	57	55	54	55	55	55	55	55	57	55	55	54	56	56	56	56	56	57	55	56.6
RICHMOND FIELD STA	MAX	67	74	73	66	71	70	71	68	73	74	78	78	76	70	62	63	66	65	64	66	62	67	64	67	61	65	65	65	63	73	69	68.3
	MIN	56	63	57	57	58	58	57	59	58	58	55	55	56	54	55	55	55	54	55	55	55	55	56	54	56	56	56	55	55	56	53	56.0
RIVERSIDE FIRE STA 3	MAX	102	101	94	92	90	87	87	92	93	92	93	97	98	98	98	102	101	98	96	92	94	100	100	99	96	94	99	92	88	80	87	94.6
	MIN	62	65	59	58	54	55	54	54	56	59	61	60	62	61	61	61	61	64	65	64	66	62	64	61	56	62	57	59	53	51	51	59.3
RIVERSIDE CITRUS EXP STA	MAX	104	103	101	96	92	90	87	87	92	94	93	92	98	99	98	99	103	103	99	97	95	96	101	103	100	97	95	100	93	87	79	95.9
	MIN	66	65	55	57	54	56	54	54	58	58	61	63	61	62	62	64	64	65	66	65	68	63	66	63	63	63	59	67	54	53	51	60.6
ROCKLIN	MAX	97	102	106	95	86	84	89	90	92	95	94	92	100	103	98	96	100	103	100	99	95	94	99	100	100	86	87	88	86	80	90	94.4
	MIN	54	54	64	60	56	52	53	56	58	59	58	52	52	54	56	50	50	52	52	52	57	57	58	58	55	55	55	55	48	52	54	54.8
SACRAMENTO WB AP	MAX	98	101	88	82	81	86	85	87	89	88	89	94	98	92	89	94	96	93	92	89	91	93	97	92	79	81	83	81	76	80	86	88.7
	MIN	60	66	64	59	56	54	56	57	58	57	55	56	60	60	54	54	56	57	56	56	56	58	58	62	56	55	55	53	52	51	50	56.7
SACRAMENTO WB CITY	MAX	99	103	88	82	82	87	85	88	91	89	89	95	99	92	90	97	99	95	94	89	91	95	98	93	80	82	85	82	76	81	88	89.8
	MIN	59	68	62	59	56	56	57	57	58	58	57	58	64	60	56	55	59	59	58	57	56	59	60	62	56	56	55	54	53	52	53	57.7
SAINT HELENA	MAX	100	102	92	83	80	87	85	88	92	91	90	98	98	87	87	95	97	87	91	83	89	89	98	89	79	81	80	79	79	81	88	88.5
	MIN	51	53	52	52	51	50	46	53	49	50	47	48	50	48	56	52	47	53	49	47	57	50	55	50	54	54	45	43	47	40	43	49.7
SAINT MARYS COLLEGE	MAX	97	98	96	72	71	75	76	74	77	78	81	94	94	85	80	90	91	80	83	78	80	85	94	92	78	76	75	69	65	74	83	82.0
	MIN	51	51	56	54	54	54	54	54	53	53	53	45	54	55	54	51	49	52	52	53	54	55	52	58	54	54	53	54	60	53	43	53.0
SALINAS CAA AP	MAX	76	74	66	72	71	69	71	72	71	71	69	78	72	65	68	69	67	64	69	68	69	71	72	68	69	71	68	67	66	76	73	70.1
	MIN	52	52	54	55	54	55	54	56	54	53	52	49	52	54	54	52	52	51	52	53	56	54	54	54	57	55	51	55	58	53	55	53.6
SALT SPRINGS PH	MAX	90	90	91	89	78	74	78	82	84	84	82	86	89	89	88	90	92	92	92	90	87	87	92	91	87	84	81	78	74	71	79	85.2
	MIN	65	66	66	56	52	48	52	52	56	56	54	58	58	65	62	62	60	66	64	64	62	57	61	65	59	54	54	55	49	46	44	57.7
SALYER RS	MAX	86	92	95	89	85	73	84	86	81	82	81	83	92	84	90	92	92	94	91	90	92	92	97	95	97	90	83	83	82	80	84	87.6
	MIN	47	50	49	59	50	50	48	55	51	53	52	46	48	48	47	49	48	49	47	48	49	49	54	51	51	47	45	45	44	44	41	48.8
SAN ANTONIO CN MOUTH	MAX	97	95	89	87	82	79	79	85	90	89	90	91	92	93	92	94	97	95	93	87	85	94	94	94	90	90	92	85	83	74	80	88.9
	MIN	71	66	65	60	54	51	51	56	60	60	60	59	65	63	63	67	69	68	68	65	66	70	70	63	62	64	62	63	54	50	50	61.8
SAN BERNARDINO CO HOSP	MAX	107	103	100	96	92	90	89	96	99	98	97	100	101	100	101	105	105	103	99	97	96	104	105	103	98	98	102	95	85	81	88	97.8
	MIN	65	68	61	60	55	57	54	54	61	60	61	62	64	63	63	66	67	67	66	66	70	63	66	64	57	65	60	61	53	57	52	61.5
SANDBERG WB	MAX	91	88	88	83	79	72	75	81	85	85	85	88	89	86	88	90	93	89	85	83	79	86	89	85	83	84	84	77	66	65	76	83.1
	MIN	65	66	64	62	55	49	54	56	59	60	60	63	69	65	63	69	69	69	65	61	60	60	66	65	63	65	61	53	48	42	50	60.5
SAN DIEGO WB AP	MAX	82	80	80	75	75	74	77	77	76	74	77	81	83	82	84	81	81	78	79	83	84	84	84	82	82	87	84	77	74	75	77	79.6
	MIN	68	67	67	66	65	64	61	62	65	64	66	65	66	67	69	70	69	70	69	71	71	69	71	69	69	70	68	66	65	63	61	66.9
SAN FERNANDO	MAX	99	98	92	89	87	85	85	90	92	93	92	95	94	96	100	101	99	96	95	91	86	99	99	96	90	93	99	90	83	79	82	92.4
	MIN	60	58	61	56	57	55	55	55	57	56	59	57	60	60	60	63	62	62	65	64	63	59	62	58	58	57	57	57	51	49	53	58.3
SAN FRANCISCO WB AP	MAX	84	79	69	67	70	72	68	69	70	69	73	85	77	65	76	71	73	68	71	68	73	74	75	77	70	70	69	63	65	74	75	71.9
	MIN	51	55	53	56	59	55	56	58	56	56	55	50	54	53	51	53	51	48	50	52	53	53	54	52	54	52	53	55	56	53	48	53.4
SAN FRANCISCO FOB	MAX	75	70	62	65	66	66	64	66	67	67	69	79	70	59	64	65	62	62	66	59	66	62	71	61	64	61	63	61	63	66	67	65.4
	MIN	55	55	54	54	56	54	56	56	55	55	54	54	55	52	53	52	52	52	53	53	52	53	53	53	55	54	54	53	53	51	51	53.6
SAN GABRIEL FIRE DEPT	MAX	97	97	90	90	86	85	84	87	90	89	89	92	95	94	94	97	98	95	93	92	91	97	96	94	93	92	96	94	86	78	85	91.5
	MIN	60	61	63	60	60	60	60	56	58	63	64	61	62	62	63	63	63	66	65	65	66	62	64	61	56	57	59	59	54	54	54	60.7
SAN GREGORIO 3 SE	MAX	74	75	72	68	69	66	70	67	69	68	68	79	71	65	67	69	68	65	68	66	68	68	75	68	66	66	66	64	66	72	70	68.8
	MIN	41	43	44	55	56	55	47	54	53	48	46	39	42	42	52	44	40	46	48	47	55	48	48	46	53	53	45	53	54	50	45	48.1
SAN JACINTO	MAX	104	101	100	95	92	90	91	91	99	100	98	101	102	102	100	106	105	102	95	95	95	102	104	103	99	98	102	95	85	86	89	97.6
	MIN	62	61	55	51	51	48	46	48	50	55	57	57	52	52	58	61	63	63	67	63	66	58	63	62	54	66	54	60	50	51	48	56.5
SAN JOSE	MAX	90	93	85	72	74	78	75	73	77	77	81	91	90	81	81	84	85	79	82	78	80	80	89	83	77	77	77	76	71	76	82	80.5
	MIN	55	61	57	58	56	53	52	60	53	55	52	51	58	57	53	55	52	56	53	51	54	56	58	54	55	54	52	50	53	53	53	54.5
SAN LUIS OBISPO POLY	MAX	78	81	81	86	74	76	76	78	76	81	79	83	85	84	80	76	80	80	79	85	79	79	79	77	73	71	76	79	68	68	75	78.1
	MIN	51	49	50	52	52	52	52	55	54	53	53	53	54	50	52	52	51	50	51	48	52	52	52	53	53	54	49	50	51	47	55	51.7
SAN MARCOS RANCH	MAX	93	100	96	92	87	83	83	85	85	92	90	91	96	100	94	94	96	98	95	96	93	90	93	93	92	83	93	94	83	74	80	90.8
	MIN	45	48	49	50	49	49	50	49	47	48	46	47	49	53	51	50	50	49	53	50	48	48	51	50	49	49	47	46	49	52	47	49.0
SAN MATEO	MAX	88	83	79	69	68	68	72	73	73	72	79	87	85	78	76	75	78	75	77	75	72	77	80	78	68	67	73	74	68	75	79	75.5
	MIN	52	55	53	54	57	54	54	58	55	53	58	49	52	52	53	54	55	56	51	52	57	58	54	51	53	51	51	50	54	52	46	53.4
SAN PEDRO	MAX	81	77	75	73	74	75	75	75	74	74	75	76	81	89	80	82	80	84	80	81	80	82	81	78	77	81	80	87	73	72	76	78.3
	MIN	64	65	64	64	63	63	63	63	63	62	66	64	66	67	67	67	68	68	67	69	69	68	69	67	64	65	66	67	61	61	64	65.3
SAN RAFAEL	MAX	95	96	88	75	73	81	77	80	79	85	88	91	92	90	74	81	84	84	84	78	78	76	85	84	77	76	79	77	71	78	83	81.9
	MIN	53	56	53	53	52	54	52	58	59	55	53	50	53	51	51	51	49	49	48	49	50	52	51	67	54	56	50	50	50	50	69	53.2
SANTA ANA FIRE STA	MAX	94	87	82	80	81	79	80	82	81	81	81	85	91	89	90	88	92	84	87	88	90	92	90	89	88	88	92	91	81	78	82	85.9
	MIN	61	63	65	63	62	60	59	60	61	63	66	64	64	65	66	65	66	66	63	67	66	63	64	63	60	62	59	63	60	56	59	62.7
SANTA ANA RIVER PH 1	MAX	98	99	95	94	91	85	82	93	92	92	90	92	93	93	93	96	98	96	97	88	88	93	95	94	91	90	91	89	86	78	77	91.3
	MIN	70	68	64	62	61	56	52	57	62	62	59	63	67	66	68	68	71	70	68	63	66	63	71	69	63	68	63	65	55	46	47	63.0
SANTA BARBARA	MAX	83	83	75	75	78	76	76	80	81	78	77	82	82	82	84	85	86	82	83	83	85	87	80	77	76	83	86	81	79	79	78	80.7
	MIN	57	59	60	59	57	57	58	56	59	60	59	61	62	62	59	59	59	59	62	59	59	60	60	61	60	59	57	58	54	51	57	58.7
SANTA BARBARA CAA AP	MAX	80	72	79	71	73	73	75	76	76	73	73	74	73	76	78	78	78	77	77	74	79	81	75	71	73	76	81	78	78	76	74	75.7
	MIN	56	59	59	58	58	59	55	55	57	59	60	59	60	61	57	59	58	57	60	57	58	58	58	60	59	55	55	57	52	49	57	57.5
SANTA CLARA UNIVERSITY	MAX	90	93	80	76	76	79	77	77	79	78	82	93	91	85	81	84	86	80	83	78	81	81	89	84	76	79	77	76	74	77	82	81.4
	MIN	53	58	58	53	53	52	52	59	52	53	50	48	55	54	53	54	51	55	50	50	54	55	59	54	55	53	51	49	52	52	51	53.2

See Reference Notes Following Station Index

Station		1	2	3	4	5	6	7	8	9	10	11	12	13	14	15	16	17	18	19	20	21	22	23	24	25	26	27	28	29	30	31	Average
SANTA CRUZ	MAX	87	73	72	82	80	79	79	83	85	83	79	83	78	72	73	74	76	75	76	75	75	75	72	70	64	73	67	75	74	76	80	76.3
	MIN	47	49	49	49	49	48	47	48	47	47	45	43	47	49	54	49	48	49	45	45	55	48	50	48	54	56	54	45	48	48	48	48.6
SANTA MARIA	MAX	74	70	78	74	71	73	72	74	72	75	74	78	79	79	73	73	73	73	74	77	72	73	71	73	69	71	73	77	69	70	74	73.5
	MIN	48	51	53	54	49	52	53	54	58	49	50	48	52	53	52	53	52	52	52	49	50	49	52	53	53	52	47	52	53	46	49	51.3
SANTA MARIA WB AP	MAX	74	76	71	68	71	69	71	71	73	73	77	80	78	71	70	71	71	71	76	70	71	72	71	69	69	72	75	69	68	73	72	72.0
	MIN	48	51	54	55	49	54	54	53	49	49	50	49	52	52	53	52	52	53	51	49	54	49	54	54	53	50	47	53	54	48	53	51.5
SANTA MONICA PIER	MAX	82	78	76	77	77	77	76	78	79	77	78	78	77	80	82	83	85	84	82	85	82	83	84	77	78	81	82	81	75	78	78	79.7
	MIN	61	63	61	59	58	62	61	62	60	63	66	61	62	62	62	65	64	66	65	69	65	64	65	63	60	58	62	63	59	57	61	62.2
SANTA PAULA	MAX	89	87	81	78																		87	91	86	84	82	88	90	84	78	78	
	MIN	52	52	60	58																		60	55	57	53	53	56	51	52	48	50	
SANTA ROSA	MAX	89	95	96	87	81	79	83	80	84	90	90	87	95	95	83	80	86	90	86	90	85	90	87	93	81	77	76	80	81	77	78	85.5
	MIN	47	53	50	52	48	50	46	49	48	49	48	47	49	47	51	49	46	46	45	47	49	51	51	47	51	53	45	43	46	42	45	48.1
SCOTIA	MAX	67	70	72	74	73	68	71	72	68	72	70	68	72	67	69	70	68	71	65	69	71	69	74	74	70	65	69	66	66	68	72	69.7
	MIN	48	47	49	57	55	51	49	56	53	51	56	57	57	55	57	57	56	55	56	56	54	57	56	56	48	50	53	54	53	51	41	53.3
SHASTA DAM	MAX	94	94	99	97	85	81	87	88	89	89	91	92	95	96	95	93	96	98	99	99	96	98	98	100	96	87	84	84	86	81	82	91.9
	MIN	67	72	71	63	58	60	62	59	64	63	65	67	64	67	63	63	65	68	68	67	65	66	67	67	65	62	60	59	57	54	56	63.7
SIERRA CITY	MAX	87	92	92	91	80	73	78	80	84	85	83	84	87	89	88	87	90	92	83	93	90	88	90	93	89	80	78	77	73	75	78	84.8
	MIN	52	54	53	46	54	41	44	44	49	44	44	42	45	49	47	48	49	50	46	48	48	48	49	50	49	41	41	41	38	41	43	46.4
SIERRA MADRE 1 N	MAX	98	95	90	89	87	85	83	89	90	90	90	94	95	94												90	95	95	80	80		
	MIN	66	66	57	56	56	57	57	58	57	58	56	58	56	58												62	64	64	56	55		
SIERRAVILLE RS	MAX	82	89	88	85	77	69	75	76	80	81	80	85	84	84	82	84	85	88	88	86	86	84	88	89	84	82	73	74	73	69	73	81.4
	MIN	35	38	38	57	42	33	34	31	30	34	34	28	30	36	37	30	31	31	30	30	32	33	37	40	39	48	35	36	31	27	31	34.8
SODA SPRINGS	MAX	71	77	76	76	69	58	63	64	69	70	68	68	72	72	72	73	74	77	77	75	73	71	74	77	74	69	64	63	61	57	59	69.8
	MIN	38	40	39	46	39	30	33	34	37	38	33	30	34	39	42	34	38	37	34	35	34	34	42	41	39	49	44	36	30	27	31	36.7
SONOMA	MAX	98	101	97	79	77	85	80	85	86	86	88	98	97	92	87	94	95	92	92	80	89	95	98	92	81	80	79	78	78	80	88	88.0
	MIN	47	50	49	48	47	47	44	47	47	47	45	45	45	45	48	47	45	43	44	46	53	48	47	48	53	55	44	40	42	39	41	46.3
SONORA	MAX	96	99	102	99	87	80	85	87	89	92	91	92	95	100	97	94	98	102	101	98	94	92	95	100	97	87	88	89	85	79	79	92.5
	MIN	58	60	61	56	53	50	52	54	56	56	54	54	56	60	58	57	58	59	56	56	54	56	59	62	60	54	54	52	48	46	47	55.4
SO ENTRANCE YOSEMITE NP	MAX	87	89	89	88	87	73	78	84	83	84	81	84	89	85	83	89	92	90	90	87	84	85	87	84	80	79	78	75	70	68	75	83.1
	MIN	55	57	49	51	47	42	41	42	42	42	47	47	48	51	49	50	52	52	50	48	45	47	52	52	49	47	47	47	43	34	37	47.2
SQUAW VALLEY LODGE	MAX	85	84	82	72	62	70	70	76	78	75	75	79	79	76	79	81	83	84	80	79	78	80	83	80	74	70	69	68	62	67	72	75.9
	MIN	38	40	38	56	54	32	36	38	38	46	40	34	37	41	49	36	41	38	36	33	34	36	42	44	44	53	50	38	38	26	31	39.9
SQUIRREL INN 2	MAX	83	80	75	77	70	67	73	74	76	77	75	77	78	77	80	84	82	81	74	71	71	78	81	78	75	76	75	70	64	61	68	75.1
	MIN	67	67	62	60	57	53	50	52	63	65	62	58	61	61	62	65	66	67	64	59	57	59	63	65	62	61	57	55	50	41	44	59.2
STOCKTON CAA AP	MAX	97	101	90	80	79	85	85	88	91	89	90	96	99	93	91	94	98	96	93	90	90	92	96	94	85	86	83	83	77	80	86	89.6
	MIN	59	63	63	57	57	54	55	58	56	58	55	56	58	63	54	54	55	58	58	56	57	59	56	61	57	53	54	53	48	48	48	56.2
STOCKTON FIRE STA 4	MAX	91	97	100	93	84	81	84	86	86	89	88	88	94	96	94	89	92	96	94	92	88	89	91	95	92	84	84	84	83	79	79	89.1
	MIN	46	60	60	53	55	53	54	54	54	53	50	51	45	55	51	50	42	52	53	54	52	55	55	58	55	52	50	52	50	45	46	52.1
STOCKTON MOWRY BRIDGE	MAX	99	102	87	78	77	86	83	86	90	89	91	95	99	90	91	95	98	98	95	90	91	93	96	94	90	87	82	81	75	82	87	89.6
	MIN	58	60	60	59	58	53	55	57	54	56	55	51	56	59	51	48	52	51	55	54	54	57	54	57	54	54	53	51	49	45	46	54.1
STONY GORGE RESERVOIR	MAX	100	103	100	97	85	85	88	88	92	92	90	95	97	96	94	96	99	98	97	95	95	95	100	97	93	85	83	83	82	81	92	92.7
	MIN	59	63	63	60	51	55	56	54	55	53	55	56	56	55		58	58	60	58	57	58	60	60	60	56	55	53	52	51	49	50	56.2
STRAWBERRY VALLEY	MAX	90	92	88	80	78	77	77	80	81	80	80	86	88	87	85	88	90	92	89	86	84	86	89	91	79	77	75	75	72	73	80	83.1
	MIN	54	53	51	50	46	44	46	48	51	49	47	48	52	56	55	52	53	56	53	52	52	52	57	56	55	50	48	45	44	40	42	50.2
SUNLAND	MAX	100	98	95	91	89	87	95	92	94	96	96	98	102	101	103	106	104	102	96	92	88	100	102	99	97	99	101	94	80	81	89	95.7
	MIN	67	57	54	52	51	51	54	54	56	58	54	56	61	60	61	66	67	66	67	62	63	63	64	60	54	56	60	59	49	46	45	57.8
SUSANVILLE AP	MAX	88	93	93	75	77	80	82	85	86	85	84	88	88	88	88	90	92	93	90	89	87	83	92	93	82	81	73	77	74	76	78	84.8
	MIN	42	46	46	50	52	38	38	40	41	42	44	34	35	38	40	34	33	35	36	36	38	42	41	46	44	54	40	37	34	33	36	40.2
TAHOE	MAX	75	76	80	79	70	61	67	70	75	76	73	72	75	77	77	78	78	79	81	80	79	76	75	79	80	73	69	68	66	64	65	74.0
	MIN	40	41	40	48	49	34	38	37	40	43	37	36	36	42	40	37	41	40	39	36	38	39	44	48	45	50	43	38	38	29	35	40.0
TEHACHAPI	MAX	90	90	87	82	76	72	74	79	84	83	83	88	90	88	87	89	91	93	87	86	81	92	95	90	88	84	83	82	71	65	72	83.9
	MIN	57	57	64	58	50	49	51	54	47	54	50	48	53	62	54	52	55	55	65	59	59	51	51	49	48	52	49	45	38	43	40	52.2
TEJON RANCHO	MAX	99	103	103	98	90	85	89	91	93	93	94	96	100	103	99	99	101	101	100	99	96	96	98	99	98	96	95	91	84	80	85	95.3
	MIN	65	72	72	63	53	53	58	57	59	60	61	63	66	68	62	62	66	67	68	65	64	64	63	68	62	60	59	57	50	47	54	61.5
THERMAL CAA AP	MAX	109	110	108	107	106	104	104	106	106	103	103	103	107	109	107	108	108	107	92	95	99	106	110	106	109	104	107	103	97	93	96	104.3
	MIN	84	77	79	74	70	75	75	76	76	77	77	78	78	83	81	78	82	82	77	77	76	73	80	86	76	80	76	79	71	64	70	77.0
THREE RIV EDISON PH 2	MAX	100	100	101	100	92	85	86	90	90	95	94	95	98	103	100	99	100	100	100	98	97	94	97	96	98	92	95	95	92	80	82	95.0
	MIN	62	63	64	60	58	56	57	58	60	62	60	60	62	66	61	62	68	64	64	60	62	62	64	65	60	56	59	62	52	49	52	60.3
TIGER CREEK PH	MAX	94	96	96	92	80	80	82	85	88	87	87	91	95	94	92	94	98	96	96	93	90	92	96	96	92	85	83	82	80	74	82	89.3
	MIN	54	56	56	52	50	47	50	50	52	52	51	51	52	58	55	52	55	56	53	52	53	55	56	57	56	52	50	49	46	43	45	52.1
TORRANCE	MAX	87	83	88	87	78	79	76	78	80	79	79	80	80	83	81	85	85	87	87	85	79	84	83	79	82	83	82	82	76	74	79	81.6
	MIN	58	65	71	61	64	61	59	58	58	63	64	62	62	61	62	64	63	63	64	65	64	60	63	62	58	60	62	61	55	54	63	61.6
TRACY CARBONA	MAX	95	100	102	95	84	81	86	86	86	90	89	92	95	98	95	93	93	98	98	94	92	90	98	98	97	82	89	89	85	81	83	91.4
	MIN	57	63	59	58	60	48	53	54	55	54	50	52	56	58	51	50	55	54	53	52	52	52	55	59	54	52	51	49	45	49	47	53.5
TRACY PUMPING PLANT	MAX		104	98	79	74	88	83	83	89	86	91	91	101	99	92	95	100	95	95	89	90	95	100	94	88	86	86	79	75	81	89	89.8
	MIN	65	61	67	59	58	57	57	60	56	51	50	46	53	61	61	45	55	65	60	59	58	59	59	60	57	57	56	55	57	55	51	57.1
TRONA	MAX	109	109	110	108	106	99	96	98	101	104	106	103	104	107	106	107	111	111	111	104	98	100	102	105	103	100	101	98	96	91	87	102.9
	MIN	72	73	73	70	68	61	62	59	69	69	79	69	71	76	71	74	76	82	78	75	73	70	75	78	72	74	67	66	60	52	55	70.0
TRUCKEE RS	MAX		85	85	85	75	64	72	73	77	78	77	76	80	81	84	82	82	85	85	84	85	81	85	86	83	75	73	75	69	65	68	78.5
	MIN	34	37	34	39	47	29	32	33	36	31	26	30	32	37	42	31	36	33	29	30	40	33	40	42	40	48	45	36	27	25	29	34.9
TULELAKE	MAX	81	86	87	87	75	74	78	81	81	79	77	82	84	85	85	86	87	89	89	86	85	88	88	87	86	86	77	76	73	74	76	82.4
	MIN	38	36	41	46	35	44	37	39	38	39	39	34	38	36	37	36	39	38	39	40	42	42	41	42	39	38	37	37	33	34	35	38.4
TURNTABLE CREEK	MAX	92	94	98	96	84	79	84	85	87	89	89	90	92	95	94	91	94	97	98	96	95	94	97	98	96	86	83	83	85	75	82	90.3
	MIN	67	70	69	65	59	58	60	60	61	60	61	65	62	65	59	62	63	63	62	64	62	64	65	65	62	59	58	58	54	55	58	61.8
TUSTIN IRVINE RANCH	MAX	94	88	83	82	81	80	81	82	83	82	84	87	91	90	90	90	90	87	88	87	90	93	91	91	90	90	92	89	81	78	82	86.7
	MIN	54	58	62	60	62	57	52	52	54	61	66	62	60	60	58	60	61	65	62	62	62	58	60	60	55	61	56	55	55	60	50	58.7
TWENTYNINE PALMS	MAX	109	109	107	109	100	99	98	103	104	105	103	102	103	104	106	107	107	107	102	94	88	100	102	103	104	100	102	100	93	101	99	102.3
	MIN	74	68	73	74	71	65	68	65	66	70	70	73	73	71	78	75	73	76	72	71	71	70	71	79	67	72	68	72	65	57	59	70.2

See Reference Notes Following Station Index

DAILY TEMPERATURES

Station		1	2	3	4	5	6	7	8	9	10	11	12	13	14	15	16	17	18	19	20	21	22	23	24	25	26	27	28	29	30	31	Average
TWIN LAKES	MAX	74	74	74	71	63	61	64	69	71	70	66	71	71		70	72	73						73	70					[illegible]	57	64	
	MIN	39	39	39	50	46	32	34	37	36	46	46	37	43		40	44	45	[illegible]			34		47	44	47			[illegible]	39	34	32	[illegible]
UKIAH	MAX	98	102	90	86	78	83	85	84	83	81	84	97	97	92	93	[illegible]	97	95	[illegible]	94	[illegible]	[illegible]	102	99	[illegible]	85	83	85	78	85	91	90.1
	MIN	53	58	58	52	52	52	50	57	50	50	50	51	54	52	51	[illegible]	53	52	[illegible]	51	[illegible]	53	[illegible]	55	52	[illegible]	46	45	47	44	45	51.5
U C L A	MAX	89	85	76	75	76	77	74	76	74	76	75	78	81	83	83	[illegible]	85	86	[illegible]	[illegible]	77	[illegible]	83	79	82	84	85	82	[illegible]	[illegible]	76	79.8
	MIN	63	64	62	59	60	62	62	60	61	61	64	62	59	62	63	66	65	66	66	65	64	64	66	60	56	62	[illegible]	64	56	56	59	[illegible]
UPLAND	MAX	100	98	92	90	87	84	83	89	90	89	90	94	97	95	95	[illegible]	99	99	[illegible]	[illegible]	91	99	[illegible]	97	93	92	97	90	[illegible]	84	84	[illegible]
	MIN	75	65	61	58	53	53	50	54	60	67	55	60	64	66	71	65	65	77	65	64	66	64	68	65	59	62	60	62	61	56	51	[illegible]
UPPER LAKE RS	MAX		101	92	79					86	83	81												98	95	92	85	85			83	89	
	MIN		42	41	53					41	39	38												39	45	43	41	37			34	37	
VACAVILLE	MAX	102	106	96	87	83	89	90	92	95	91	93	98	101	92	94	97	101	99	99	90	95	96	103	102	94	102	90	89	89	83	91	94.5
	MIN	53	61	60	58	55	51	54	56	55	54	53	52	53	53	52	45	52	54	49	53	55	54	60	54	51	54	52	51	50	42	48	53.0
VALYERMO RS	MAX	99	98	97	98	91	87	87	91	93	94	93	95	95	94	96	98	100	99	95	92	91	93	98	97	93	91	90	89	87	76	62	92.9
	MIN	57	58	59	54	49	50	45	48	52	52	52	56	61	66	62	61	61	62	62	57	63	53	60	57	57	59	53	60	48	40	39	55.3
VICTORVILLE PUMP PLANT	MAX	103	102	98	97	93	88	86	91	95	95	97	95	97	98	98	[illegible]	103	104	101	95	93	92	96	99	92	97	95	95	89	79	82	95.0
	MIN	60	73	65	63	62	56	49	54	55	56	58	59	62	67	62	64	66	64	69	64	69	59	64	63	52	63	57	65	52	47	42	60.0
VISALIA	MAX	100	100	103	104	94	86	88	92	94	96	95	95	99	103	102	[illegible]	100	101	101	99	98	96	96	100	99	94	95	95	91	80	81	96.0
	MIN	58	66	64	60	56	56	58	58	59	61	57	57	60	62	57	58	59	59	60	59	56	59	61	64	59	54	55	55	53	49	55	58.2
VISTA	MAX	94	89	84	81	80	79	79	81	81	80	81	83	89	88	89	88	88	84	87	87	89	89	88	84	90	91	92	85	83	75	80	85.1
	MIN	64	63	60	61	62	59	58	60	59	60	63	60	61	60	63	62	63	63	63	64	66	64	64	64	59	63	62	62	61	57	57	61.5
VOLTA PH	MAX	93	96	99	96	83	81	84	84	86	88	86	91	92	93	94	92	96	96	95	95	91	92	94	96	94	87	82	81	81	84	86	89.9
	MIN	59	63	64	54	48	52	54	52	56	54	54	56	57	59	45	53	60	62	60	59	58	59	63	58	57	52	51	52	52	50	48	55.5
WALNUT CREEK	MAX	88	98	101	77	75	75	83	75	80	83	83	86	95	97	78	86	92	96	84	89	76	86	88	96	85	76	79	79	72	68	77	84.0
	MIN	56	59	60	56	55	53	53	56	53	53	54	51	53	61	55	54	52	55	55	55	56	55	52	60	57	56	54	54	55	50	50	54.8
WALNUT GROVE	MAX	97	100	95	80	77	84	82	84	87	85	72	95	95	90	87	92	96	92	91	87	88	90	97	89	85	79	83	80	76	80	86	87.1
	MIN	55	61	58	58	56	51	53	57	56	57	54	57	54	58	54	52	50	54	54	53	54	55	53	52	51	51	53	51	47	49	46	53.7
WARNER SPRINGS	MAX	102	97	95	92	89	86	86	92	96	96	95	94	95	95	98	101	99	97	86	88	[illegible]	96	98	94	92	94	94	90	80	75	83	92.4
	MIN	57	56	53	52	49	39	39	41	44	52	56	56	59	56	55	59	61	64	64	64	65	55	58	62	50	60	66	67	47	38	39	54.3
WASCO	MAX	101	100	104	104	94	88	88	91	93	96	96	95	98	101	103	99	100	101	99	99	99	96	96	99	97	95	95	94	92	85	86	96.3
	MIN	62	64	67	61	59	57	60	59	64	62	60	62	63	66	67	63	65	64	64	61	61	60	62	64	62	68	63	62	54	52	51	61.6
WATSONVILLE WATERWORKS	MAX	72	75	71	65	75	75	71	71	75	77	78	73	78	72	66	67	66	70	68	68	65	68	69	68	67	64	67	71	69	67	72	70.3
	MIN	51	50	52	54	49	47	50	52	49	48	48	45	49	50	53	50	49	49	49	49	53	52	51	52	52	55	46	47	53	49	52	50.2
WEAVERVILLE RS	MAX	87	94	96	93	80	74	82	86	87	84	81	85	91	92	93	92	93	96	96	91	93	92	94	97	95	87	84	83	83	80	82	88.5
	MIN	42	54	53	58	46	44	47	50	41	41	45	46	49	50	48	48	51	51	47	47	49	49	50	45	45	48	46	43	43	48	39	47.2
WEED 1 S	MAX	82	81	86	85	72	71	76	75	77	79	77	79	83	81	82	80	84	87	86	84	85	85	86	88	85	76	73	74	76	72	74	80.0
	MIN	37	38	42	49	36	34	34	40	40	35	36	37	38	41	38	38	40	44	41	41	41	44	44	44	43	43	38	35	35	37	36	39.3
WHEELER	MAX	74	72	69	69	71	66	65			75			71	69	69	67	72	70	71	68	73	68	68	62	60	56	65	66	68	62	66	67.9
	MIN	54	53	49	51	53	49	48					55	57	54	51	48	49	50	53	51	53	48	50	50	49	46	46	50	47	49	48	50.4
WHITE MOUNTAIN 1	MAX	68	70	70	70	69	62	59	60	66	67	66	64	69	66	70	67	67	71	70	62	68	64	63	64	66	63	65	55	55	51	48	64.4
	MIN	36	36	36	41	34	24	27	29	33	42	40	28	32	38	34	33	37	41	39	41	41	35	36	39	35	41	38	31	23	22	21	34.3
WHITE MOUNTAIN 2	MAX	56	59	60	59	55	55	49	50	56	57	55	53	55	56	55	55	56	60	59	56	53	55	54	54	55	51	45	45	39	42	40	53.2
	MIN	41	42	39	41	36	32	29	35	40	38	36	35	36	38	37	40	42	43	40	37	39	37	38	38	39	32	30	27	24	22	25	35.7
WILLIAMS	MAX	96	102	105	100	90	82	88	90	91	94	92	94	97	99	99	96	98	101	100	99	94	96	98	100	101	89	86	82	82	84	83	93.[illegible]
	MIN	63	62	63	60	53	55	56	57	57	55	56	54	55	60	52	53	55	54	55	53	54	54	59	59	56	56	51	50	50	49	50	55.4
WILLOWS	MAX	93	100	103	95	87	82	87	87	89	90	91	89	95	96	93	90	94	98	97	95	92	93	94	97	92	84	82	82	82	77	79	90.5
	MIN	65	64	65	59	51	57	57	56	59	57	55	58	57	55	53	53	57	58	56	56	56	60	59	63	57	56	53	48	54	50	54	56.7
WINTERS	MAX	96	102	104	98	86	84	88	90	91	95	93	91	96	99	96	95	98	102	100	98	92	94	95	100	100	88	88	87	87	82	86	93.6
	MIN	62	64	60	63	59	59	59	57	57	57	55	56	57	61	58	52	57	55	58	54	56	58	58	62	59	56	54	50	50	51	50	56.9
WOODFORDS	MAX	87	88	89	82	72	86	79	84	85	82	81	85	85	85	86	86	89	89	87	85	84	87	88	85	80	76	73	74	69	70	75	82.4
	MIN	47	49	50	60	54	37	44	47	50	50	47	44	46	47	50	52	51	53	50	51	50	47	54	55	53	49	56	50	48	39	42	49.1
WOODLAND 1 WNW	MAX	93	100	104	93	85	84	88	88	91	92	90	90	95	97	93	90	97	99	95	94	90	93	97	101	95	82	85	85	81	87	83	91.5
	MIN	57	60	58	58	52	52	54	53	56	54	50	51	53	52	46	46	51	51	50	48	52	54	54	56	55	51	50	46	46	44	46	51.8
YORBA LINDA	MAX	103	96	92	89	87	85	87	89	90	89	89	94	98	97	98	97	99	95	96	95	96	101	101	99	96	96	100	93	88	84	89	93.8
	MIN	60	58	62	60	59	56	55	53	55	61	66	61	59	58	55	60	58	61	64	64	63	59	58	58	53	57	56	56	53	51	55	58.2
YOSEMITE NP	MAX	91	91	93	87	79	78	81	85	88	87	86	88	93	94	91	95	95	95	94	90	89	90	94	92	87	85	83	80	73	73	83	87.4
	MIN	56	56	57	56	49	47	48	49	50	50	49	50	54	55	56	51	57	54	53	52	53	51	55	53	50	50	48	49	45	41	41	51.1
YREKA	MAX	88	88	90	92	76	74	80	83	85	85	78	82	87	88	89	[illegible]	92	93	91	88	91	89	94	94	91	85	79	80	80	77	77	85.7
	MIN	47	50	50	56	45	43	48	50	47	45	45	47	46	50	49	50	54	53	51	51	54	53	55	54	54	51	50	45	45	42	41	49.1

Table 6

EVAPORATION AND WIND

Station		1	2	3	4	5	6	7	8	9	10	11	12	13	14	15	16	17	18	19	20	21	22	23	24	25	26	27	28	29	30	31	Total or Avg.
ANTIOCH PUMPING PLANT 3	EVAP	.36	.37	.41	.45	.44	.36	.33	.36	.33	.40	.40	.35	.35	.40	.38	.31	.31	.34	.33	.33	.34	.32	.32	.34	.37	.24	.30	.30	.30	.30	.29	10.73
	WIND	-	-	-	-	-	-	-	-	-	-	-	-	-	-	-	-	-	-	-	-	-	-	-	-	-	-	-	-	-	-	-	-
AVENAL 9 SSE	EVAP	.60	.45	.57	.60	.53	.37	.42	.45	.45	.45	.55	.45	.45	-	-	-	-	-	-	.60	.60	.60	.47	.60	.47	.81	.45	.60	.60	.45	.27	B15.55
	WIND	-	-	-	-	-	-	-	-	-	-	-	-	-	-	-	-	-	-	-	-	-	-	-	-	-	-	-	-	-	-	-	-
BACKUS RANCH	EVAP	.87	.53	.56	.49	.47	.41	.59	.45	.63	.54	.55	.44	.58	.52	.46	.74	.68	.68	.63	.41	.39	.42	.36	.63	.42	.44	.47	.49	.40	.47	.74	16.46
	WIND	128	62	79	46	56	50	117	122	96	92	57	42	60	73	36	106	107	106	79	34	46	13	15	57	44	29	44	67	53	160	84	2160
	MAX	93	88	90	87	85	89	86	94	89	89	88	89	92	89	90	92	92	94	90	95	96	91	94	90	89	88	85	83	78	76	86	88.9
	MIN	59	59	59	59	58	56	55	56	57	58	62	59	61	60	61	60	61	62	62	60	60	59	62	61	61	58	58	58	51	50	50	58.5
BEAUMONT PUMPING PLANT	EVAP	.44	.42	.36	*	.73	.31	.27	.29	.32	.30	.30	.32	.33	.36	.34	*	*	*	1.38	.33	.24	.28	.31	.36	.31	.38	.33	.36	.31	.24	.30	10.22
	WIND	31	27	30	*	65	42	25	37	30	30	28	31	28	34	33	*	*	*	129	26	23	32	27	29	30	35	33	34	33	28	40	970
BOCA	EVAP	.37	.33	.36	.35	.41	.27	.28	.30	.31	.31	.42	.35	.33	.35	.34	.39	.40	.39	.36	.36	.35	.35	.31	.37	.37	.34	.39	.31	.32	.27	.23	10.59
	WIND	49	22	29	43	110	75	33	41	35	39	74	58	44	67	76	66	59	52	53	55	49	48	43	40	61	71	85	88	74	66	38	1743
BURLINGAME	EVAP	.30	.34	.30	.30	.23	.30	.30	.25	.29	.30	.32	.27	.34	.30	.25	.23	.27	.26	.26	.30	.25	.27	.26	.26	.28	.27	.16	.19	.24	.18	.15	8.22
	WIND	92	95	96	148	140	150	116	138	149	196	159	79	79	114	60	92	102	96	122	92	78	121	77	93	129	107	87	88	124	56	89	3364
	MAX	84	85	85	80	80	81	81	81	79	79	79	86	86	83	83	80	79	79	79	81	81	81	82	82	81	78	78	78	78	79	79	80.9
	MIN	53	57	54	56	58	55	54	59	57	54	52	52	54	54	54	54	49	51	50	53	54	54	57	53	56	53	53	52	56	53	50	53.9
CACHUMA DAM	EVAP	.35	.38	.36	.33	.32	.32	.32	.31	.29	.33	.31	.31	.34	.37	.31	.32	.37	.35	.28	.32	.30	.29	.32	.32	.29	.19	.30	.32	.26	.29	.29	9.76
	WIND	33	37	36	37	46	48	43	49	39	44	41	31	29	34	38	36	39	42	34	29	40	41	36	42	40	27	35	40	49	57	69	1241
CAMP PARDEE	EVAP	.35	.35	.38	.35	.32	.26	.29	.32	.26	.32	.32	.32	.35	.38	.38	.35	.35	.32	.38	.32	.32	.29	.32	.35	.35	.26	.26	.26	.26	.26	.22	9.82
	WIND	18	19	18	27	33	27	24	30	22	33	31	33	25	30	32	27	24	23	33	29	30	33	30	32	37	43	30	28	37	37	28	903
CHICO EXP STA	EVAP	.43	.32	-	-	-	-	.36	.40	.40	*	*	.79	.42	.36	.37	.33	*	*	1.03	.33	.29	.27	-	*	*	1.03	.31	.25	.26	.22	.27	B10.06
	WIND	21	22	*	*	*	255	44	47	30	*	*	88	20	34	46	23	*	*	62	22	22	21	15	*	*	136	52	31	62	44	21	1118
CHULA VISTA	EVAP	.30	.22	*	*	.79	.27	.28	.28	.25	*	*	.73	.25	.25	.26	.27	*	*	.75	.18	.24	.26	.27	*	*	.72	.18	.23	.13	.27	.25	7.63
	WIND	130	78	*	*	258	77	74	94	87	*	*	199	68	84	76	88	*	*	235	66	82	90	92	*	*	321	73	85	82	106	87	2632
	MAX	90	91	-	-	90	88	87	86	86	-	-	88	90	90	90	91	-	-	93	87	89	91	92	-	-	90	87	89	87	88	83	88.8
	MIN	65	66	-	-	64	59	59	59	60	-	-	62	62	65	68	69	-	-	67	69	69	68	67	-	-	67	64	64	64	58	57	64.0
DAVIS AGR COLLEGE	EVAP	.30	.41	.39	.42	.37	.32	.30	.36	.31	.34	.36	.33	.31	.37	.37	.33	.30	.34	.34	.35	.32	.29	.28	.31	.39	.32	.32	.23	.37	.27	.24	10.26
	WIND	30	44	25	91	88	50	43	72	46	49	44	39	23	38	74	41	25	25	50	46	58	38	25	24	71	100	83	40	74	74	38	1568
DUTTONS LANDING	EVAP	.30	.34	*	*	1.01	.31	.31	.30	.30	*	*	1.01	.34	.35	.28	.20	*	*	.76	.29	.24	.26	.22	*	*	.72	.21	.25	.23	.25	ϕ.27	8.75
	WIND	113	87	*	*	544	296	*	152	120	*	*	364	84	99	181	99	*	*	327	131	181	133	104	*	*	381	113	103	116	149	ϕ84	2739
	MAX	82	90	-	-	94	94	84	81	83	-	-	85	87	86	81	80	-	-	84	82	78	81	82	-	-	85	77	80	76	78	-	83.2
	MIN	55	58	-	-	56	50	55	52	57	-	-	53	55	56	56	57	-	-	53	55	55	55	57	-	-	56	52	52	52	48	-	54.3
FALL RIVER MILLS INTAKE	EVAP	.18	.21	.43	*	.89	.37	.46	.27	.31	.41	*	.82	.41	.43	.54	.41	.22	*	.92	.53	.39	.29	.40	.38	*	.71	.30	.22	.30	.35	.28	11.43
	WIND	117	53	54	*	327	116	87	108	111	106	*	192	59	89	83	92	83	*	146	85	72	71	72	78	*	177	84	80	90	90	80	2802
FOLSOM DAM	EVAP	.42	.50	.48	.45	.30	.21	.35	.37	.30	.51	.45	.15	.43	.40	.48	.34	.35	.45	.38	.38	.37	.34	.32	.39	.40	.28	.34	.29	.28	.29	.28	11.28
	WIND	50	58	36	88	105	72	54	82	58	70	63	43	67	33	65	41	45	28	53	46	54	48	30	26	55	56	63	53	54	78	49	1723
FRIANT GOVT CAMP	EVAP	.59	.52	.59	.68	.51	.51	.43	.45	.47	.49	.54	.51	.48	.55	.53	.52	.55	.62	.58	.53	.52	-	.51	.43	.50	.38	.46	.47	.47	.33	.38	B15.60
	WIND	68	44	51	83	82	96	57	54	59	55	65	57	44	45	52	48	55	61	52	46	42	49	47	32	40	44	47	56	67	75	42	1715
	MAX	91	92	93	92	89	84	85	92	88	90	89	89	92	93	92	90	91	89	90	90	88	89	85	91	92	85	90	88	87	80	82	89.0
	MIN	60	61	63	60	58	57	57	58	59	61	60	58	59	61	62	60	59	60	60	58	53	59	52	53	63	61	60	59	55	52	52	58.4
HAMILTON AFB 1 E	EVAP	.38	.38	.36	.53	.45	.38	.40	.41	.35	.42	.33	.30	.45	.37	.15	.33	.29	.30	.29	.35	.30	.30	.25	.28	.30	.25	.30	.30	.30	.27	.26	10.33
	WIND	70	80	97	218	253	179	153	95	109	120	99	67	35	93	90	112	80	87	74	91	82	110	74	87	83	85	88	91	75	150	85	3212
	MAX	90	91	90	84	82	85	85	83	83	83	85	89	91	87	80	83	84	85	84	85	82	82	82	84	82	80	81	82	79	80	82	84.0
	MIN	55	57	56	55	54	50	54	55	55	54	54	53	54	54	56	55	52	52	53	54	54	54	55	53	58	57	51	51	51	49	51	53.7
HETCH HETCHY	EVAP	.30	.32	.30	.32	.29	.21	.24	.27	.30	.24	.26	.29	.25	.30	.30	.27	.28	.29	.30	.30	.27	.26	.28	.26	.27	.23	.29	.23	.25	.17	.23	8.37
	WIND	-	-	-	-	-	-	-	-	-	-	-	-	-	-	-	-	-	-	-	-	-	-	-	-	-	-	-	-	-	-	-	-
JOICE ISLAND	EVAP	ϕ.30	*	*	*	*	1.70	*	.56	*	*	*	1.19	.32	*	.65	*	*	*	1.16	*	*	*	*	*	*	1.90	.24	*	.46	*	ϕ.53	9.01
	WIND	ϕ103	*	*	*	*	680	*	240	*	*	*	480	30	*	180	*	*	*	380	*	*	*	*	*	*	770	130	*	190	*	ϕ145	3328
KETTLEMAN CITY 1 SSW	EVAP	.53	.54	.55	.50	.60	.45	.54	.45	.45	.45	.47	.45	.56	.56	.60	.61	.60	.56	.60	.47	.60	.48	.46	.50	.68	.47	.46	.45	.45	.33	.36	15.78
	WIND	71	52	50	84	85	76	64	76	63	67	71	66	57	61	96	68	55	64	67	57	84	65	61	60	91	110	64	59	81	69	64	2158
LAKESHORE	EVAP	.31	.35	.35	.31	.26	.25	.30	.26	.27	.31	.26	.33	.30	.28	.28	.30	.31	.30	.31	.33	.28	.25	.28	.28	.21	.21	.29	.15	.20	.34	.20	8.66
	WIND	11	12	19	19	18	11	16	14	24	3	11	8	10	15	13	14	13	12	8	12	12	10	10	14	12	26	11	18	5	7	9	397
LAKE SPAULDING DAM	EVAP	.47	.43	.49	.40	.38	.31	.34	.34	.41	.36	.41	.41	.43	.43	.42	.47	.43	.49	.52	.49	.40	.43	.42	.46	.37	.37	.36	.33	.32	.30	.26	12.45
	WIND	-	-	-	-	-	-	-	-	-	-	-	-	-	-	-	-	-	-	-	-	-	-	-	-	-	-	-	-	-	-	-	-
LODI	EVAP	.33	.35	.42	.30	.35	.25	.34	.29	.34	.31	.32	.30	.33	.36	.33	.30	.29	.30	.34	.27	.29	.25	.31	.34	.28	.27	.19	.19	.27	.19	.28	9.28
	WIND	41	36	59	90	117	67	61	75	65	59	58	42	33	41	53	45	37	41	52	48	56	43	55	38	58	60	47	60	16	60	46	1659
MANDEVILLE ISLAND	EVAP	.35	.45	.45	.42	.39	.25	.30	.38	.30	.36	.15	.45	.33	.41	.31	.26	.30	.15	.45	.35	.30	.25	.45	.38	.27	.30	.30	.27	.21	.23	.30	10.07
	WIND	115	108	169	215	272	108	135	135	136	125	76	130	74	130	142	122	110	57	150	107	105	46	159	145	186	245	103	62	85	94	102	3948
	MAX	82	93	88	81	81	88	83	85	85	85	93	91	91	87	86	85	88	91	88	88	85	88	92	87	82	83	84	82	83	82	87	86.3
	MIN	60	63	62	58	55	56	56	57	58	57	52	57	60	61	57	57	59	54	58	58	58	58	59	60	57	56	55	55	52	51	54	57.1
NACIMIENTO DAM	EVAP	.47	.43	.46	.39	.44	.37	.38	.25	.45	.39	.40	.43	.51	.57	.39	.46	.47	.44	.48	.37	.38	.37	.41	.38	.37	.29	.34	.28	.24	.26	.26	12.13
	WIND	-	-	-	-	-	-	-	-	-	-	-	-	-	-	-	-	-	-	-	-	-	-	-	-	-	-	-	-	-	-	-	-
NEWARK	EVAP	ϕ.28	.30	*	*	.90	.32	.27	.26	.26	*	*	.82	.20	*	.67	.24	*	*	1.34	.15	.33	.23	.13	*	*	.91	.24	.21	.22	.20	ϕ.29	8.77
	WIND	ϕ56	53	*	*	261	104	71	117	89	*	*	229	52	*	154	60	*	*	157	68	82	59	79	*	*	181	66	113	59	65	ϕ55	2230
OAKDALE WOODWARD DAM	EVAP	.52	.49	.58	.54	.97	.39	.39	.41	.32	.53	.45	.47	.42	.53	.54	.40	.47	.49	.50	.53	.43	.50	.43	.51	.46	.25	.35	.25	.49	.30	.30	14.21
	WIND	82	72	56	107	77	138	93	84	99	88	93	79	60	86	72	70	82	80	59	100	79	25	116	87	87	103	85	105	27	168	14	2573
PLACERVILLE IFG	EVAP	.36	.35	*	*	.99	.24	.22	.27	.24	*	*	.86	.33	.34	.30	.30	*	*	1.02	.30	.30	.30	.31	*	*	.75	.27	.23	.24	.20	ϕ.24	8.96
	WIND	-	-	-	-	-	-	-	-	-	-	-	-	-	-	-	-	-	-	-	-	-	-	-	-	-	-	-	-	-	-	-	-
RICHMOND FIELD STA	EVAP	ϕ.27	*	*	*	1.05	.27	.17	.33	.22	*	.60	.25	.24	.26	.18	.27	*	*	.63	.19	.22	.22	.19	*	*	.60	.22	*	*	.65	ϕ.19	7.22
	WIND	ϕ89	248	*	*	492	111	156	111	142	*	261	107	112	201	187	145	*	*	516	210	196	319	*	*	*	583	170	*	*	463	ϕ124	4943
	MAX	80	86	-	-	84	81	82	85	85	-	86	87	83	80	80	82	-	-	80	76	80	78	83	-	-	80	77	-	-	82	-	-
	MIN	54	54	-	-	54	56	56	58	57	-	55	53	56	53	53	56	-	-	53	55	56	56	57	-	-	55	55	-	-	54	-	-
RIVERSIDE CITRUS EXP STA	EVAP	.39	.39	.36	.31	.30	.27	.26	.28	.27	.27	.28	.27	.35	.32	.33	.36	.31	.28	.30	.28	.26	.32	.36	.33	.29	.32	.33	.30	.26	.32	.12	9.39
	WIND	-	-	-	-	-	-	-	-	-	-	-	-	-	-	-	-	-	-	-	-	-	-	-	-	-	-	-	-	-	-	-	-
SALT SPRINGS PH	EVAP	.42	.38	.44	.34	.21	.19	.26	.28	.30	.30	.30	.40	.37	.38	.39	.38	.35	.41	.37	.52	.38	.32	.36	.34	.30	.27	.28	.30	.20	.10	.33	10.17
	WIND	-	-	-	-	-	-	-	-	-	-	-	-	-	-	-	-	-	-	-	-	-	-	-	-	-	-	-	-	-	-	-	-
SHASTA DAM	EVAP	.40	.43	.46	.44	.31	.27	.31	.32	.31	.30	.40	.32	.43	.36	.37	.36	.33	.36	.48	.39	.37	.36	.32	.31	.33	.29	.24	.28	.24	.29	.24	10.62
	WIND	66	72	77	17	96	43	47	47	43	45	50	66	70	62	50	57	54	59	61	51	56	49	58	55	48	42	41	59	40	49	53	1683
STOCKTON MOWRY BRIDGE	EVAP	.38	.30	.60	.41	.41	.23	.45	.30	.45	.30	.30	.40	.30	.51	.30	.30	.36	.45	.35	.30	.30	.30	.30	.34	.26	.24	.30	.34	.30	.21	.27	10.56
	WIND	30	30	85	175	155	80	110	105	100	100	70	30	25	65	75	30	30	40	50	85	75	65	25	40	25	65	25	105	105	60	25	2085
	MAX	97	99	95	84	85	90	88	91	91	90	94	95	97	93	95	94	96	95	93	90	90	93	95	94	90	90	87	84	81	87	89	91.4
	MIN	61	64	62	57	56	55	55	56	56	56	55	57	61	61	55	56	58	57	56	55	55	58	60	61	60	58	55	53	51	50	53	56.9

See reference notes following Station Index.

Station		1	2	3	4	5	6	7	8	9	10	11	12	13	14	15	16	17	18	19	20	21	22	23	24	25	26	27	28	29	30	31	Total or Avg.
TAHOE	EVAP	.21	.19	.20	.21	.21	.09	.16	.18	.18	.19	.23	.22	.19	.21	.21	.21	.20	.21	.22	.21	.19	.19	.18	.18	.22	.19	.22	.20	.12	.16	.14	5.92
	WIND	5	3	4	3	6	4	4	2	4	3	13	12	10	10	9	12	9	10	10	10	8	8	8	5	11	15	20	17	11	12	10	268
TRACY PUMPING PLANT	EVAP	.45	.60	.83	.45	.59	.34	.54	.45	.56	.57	.44	.48	.43	.83	.53	.45	.51	.75	.60	.53	.70	.45	.45	.56	.39	.45	.45	.44	.48	.36	.30	15.96
	WIND	135	87	254	384	325	215	307	304	277	301	215	131	65	222	225	114	102	202	229	211	283	216	92	154	170	172	213	288	376	206	110	6585
TULELAKE	EVAP	.37	.32	.39	.39	.30	.20	.28	.28	.29	.39	.39	.33	.39	.37	.35	.30	.25	.23	.38	.30	.25	.28	.30	.24	.26	.37	.29	.24	.22	.22	.26	9.33
	WIND	-	-	-	-	-	-	-	-	-	-	-	-	-	-	-	-	-	-	-	-	-	-	-	-	-	-	-	-	-	-	-	-
TULELAKE 5 WSW	EVAP	.42	.29	.38	.45	.31	.17	.25	.29	.28	.28	.30	.33	.28	.44	.40	.36	.35	.38	.33	.33	.33	.33	.33	.33	.33	.33	.33	.29	.29	.29	.29	10.09
	WIND	-	-	-	-	-	-	-	-	-	-	-	-	-	-	-	-	-	-	-	-	-	-	-	-	-	-	-	-	-	-	-	-
TURNTABLE CREEK	EVAP	.37	.42	.23	.51	.32	.29	.25	.31	.28	.21	.30	.44	.33	.36	.31	.42	.16	.30	.35	.33	.33	.32	.16	.25	.45	.47	.35	.33	.25	.33	.35	10.08
	WIND	77	99	60	61	64	45	44	52	46	98	30	48	60	64	48	59	36	60	62	34	53	47	55	54	40	41	49	53	56	37	44	1676
WALNUT GROVE	EVAP	.15	.34	.45	.45	.30	.30	.30	.30	.33	.40	.30	.30	.15	.33	.20	.30	.30	.35	.30	.30	.30	.30	.15	.45	.30	.30	.30	.15	.30	.30	.15	9.15
	WIND	25	18	62	129	108	53	66	91	65	73	20	50	25	50	61	31	24	33	47	52	58	42	25	47	80	60	83	55	36	63	23	1655

MAXIMUM AND MINIMUM IN TABLE 6 REFER TO EXTREMES OF TEMPERATURE OF WATER IN PAN AS RECORDED DURING THE 24 HOURS ENDING AT TIME OF OBSERVATION.
ɇ PRORATED TO PRESERVE MONTHLY TOTAL.

DAILY SOIL TEMPERATURES

Depth in Soil		1	2	3	4	5	6	7	8	9	10	11	12	13	14	15	16	17	18	19	20	21	22	23	24	25	26	27	28	29	30	31	Average
DAVIS AGRICULTURAL COLLEGE																																	
4 Inches (a)	MAX	98	99	101	98	94	95	96	95	96	97	97	96	97	97	95	95	96	97	96	96	94	95	96	97	96	90	91	88	88	87	88	94.9
	MIN	78	79	79	78	76	76	76	76	77	76	74	75	75	75	74	72	73	74	74	74	74	74	75	76	75	74	73	70	71	69	69	74.5
RIVERSIDE CITRUS EXPERIMENT STATION																																	
STATION 1																																	
12 Inches (b)	MAX	92	92	91	90	89	87	86	87	88	87	88	-	91	91	91	92	92	92	92	91	91	91	92	92	91	90	90	89	87	85	85	89.7
	MIN	89	89	89	88	87	85	84	84	85	85	85	-	88	88	88	88	90	90	89	89	89	88	89	89	88	88	87	87	86	84	83	87.3
STATION 2																																	
18 Inches (c)	MAX	73	73	74	75	74	70	67	67	68	68	69	-	69	70	71	72	73	74	74	72	70	68	68	68	68	73	73	73	73	74	74	71.2
	MIN	72	73	73	74	70	67	66	66	67	68	68	-	69	69	70	71	72	73	72	70	68	68	68	68	68	68	73	73	73	73	74	70.1
SAN DIMAS TANBARK FLAT																																	
							10:26A									10:32A							2:00P							9:46A			
1.5 Inches (d)		-	-	-	-	-	73	-	-	-	-	-	-	-	-	78	-	-	-	-	-	-	86	-	-	-	-	-	-	69	-	-	-
4.5 Inches		-	-	-	-	-	71	-	-	-	-	-	-	-	-	75	-	-	-	-	-	-	79	-	-	-	-	-	-	69	-	-	-
9 Inches		-	-	-	-	-	72	-	-	-	-	-	-	-	-	74	-	-	-	-	-	-	75	-	-	-	-	-	-	72	-	-	-
15 Inches		-	-	-	-	-	73	-	-	-	-	-	-	-	-	73	-	-	-	-	-	-	75	-	-	-	-	-	-	73	-	-	-
21 Inches		-	-	-	-	-	72	-	-	-	-	-	-	-	-	72	-	-	-	-	-	-	73	-	-	-	-	-	-	72	-	-	72.3
30 Inches		-	-	-	-	-	71	-	-	-	-	-	-	-	-	72	-	-	-	-	-	-	73	-	-	-	-	-	-	72	-	-	72.0
66 Inches		-	-	-	-	-	65	-	-	-	-	-	-	-	-	66	-	-	-	-	-	-	67	-	-	-	-	-	-	67	-	-	66.3
102 Inches		-	-	-	-	-	62	-	-	-	-	-	-	-	-	63	-	-	-	-	-	-	63	-	-	-	-	-	-	64	-	-	63.0
138 Inches		-	-	-	-	-	60	-	-	-	-	-	-	-	-	61	-	-	-	-	-	-	61	-	-	-	-	-	-	61	-	-	60.8

(a) SANDY LOAM -- UNDER BARE GROUND SURFACE. (b) RAMONA SANDY LOAM -- BARE GROUND, EXPOSED TO THE SUN. (c) RAMONA SANDY LOAM -- UNDER THE EAST SKIRT OF A VALENCIA ORANGE TREE, SHADED AND UNDER REGULARLY IRRIGATED SOIL. IRRIGATION WATER ON 18-INCH DEPTH AT 8:00 A.M. AUGUST 5 TO 8:00 A.M. AUGUST 7, ALSO FROM 8:00 A.M. AUGUST 26 TO 8:00 A.M. AUGUST 28. (d) SANDY LOAM -- UNDER GRASS.
MAXIMUM AND MINIMUM FROM CONTINUOUS RECORD.

See reference notes following Station Index.

TOTAL PRECIPITATION

ALL MONTHLY PRECIPITATION TOTALS OF 0.05 INCH OR MORE HAVE BEEN PLOTTED.

AVERAGE TEMPERATURE

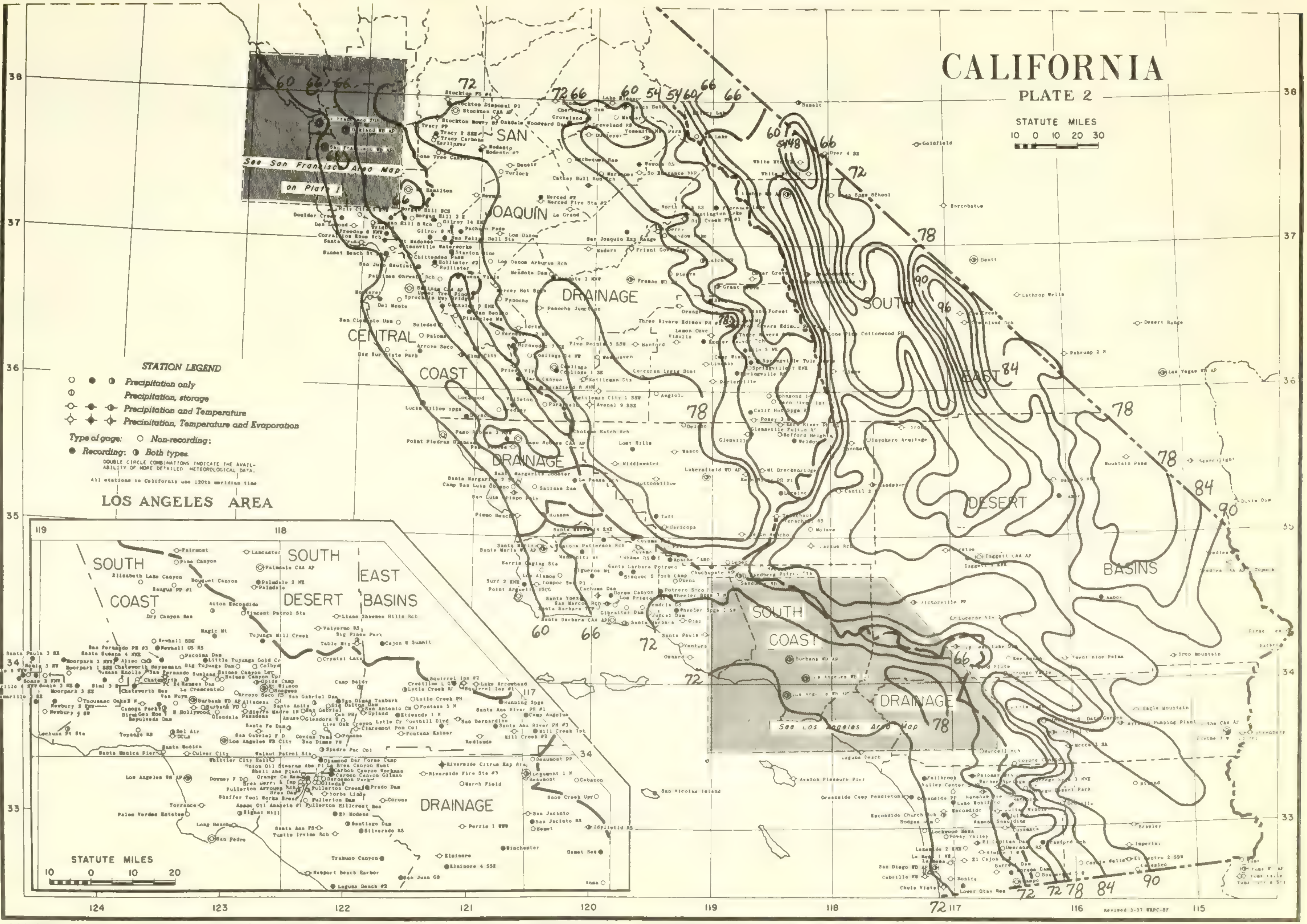

ISOLINES ARE DRAWN THROUGH POINTS OF APPROXIMATELY EQUAL VALUE. CAUTION SHOULD BE USED IN INTERPOLATING ON THESE MAPS, PARTICULARLY IN MOUNTAINOUS AREAS.

STATION INDEX

Station	Index No.	County	Drainage	Latitude	Longitude	Elevation	Observation Time Temp.	Observation Time Precip.	Observer	Refer To Tables
[illegible]	[illegible]	LOS ANGELES	22	34 30	118 17	2920		5P	J C FASSOLD	3 C
ADIN RANGER STATION	[illegible]	MODOC	21	41 12	120 57	4193	5P	5P	U S FOREST SERVICE	2 3 5
ALDERPOINT	[illegible]	HUMBOLDT	7	40 11	123 36	435	9A	9A	MRS CORA C OLSEN	2 3 5
ALISO CANYON FC 446	0115	LOS ANGELES	13	34 19	118 33	2367		5P	J SPRECHER	3 C
ALPINE 1 W	0136	SAN DIEGO	33	32 50	116 47	1700	4P	4P	ERNEST W WRIGHT	2 3 5
ALTADENA	0144	LOS ANGELES	13	34 11	118 08	1125		5P	RUBIO CANON L+W ASN	3
ALTURAS RANGER STATION	0161	MODOC	[illegible]	41 29	120 32	4365	8A	8A	U S FOREST SERVICE	2 3 5 7 C
AMBOY	0176	SAN BERDINO	6	34 33	115 45	620		MID	NAT CHLORIDE OF AM	C
ANGIOLA	[illegible]	TULARE	9	35 59	119 29	205		5P	ANGIOLA ELEV + WHSE	3
ANGWIN PACIFIC UNION COL	0212	NAPA	17	38 35	122 26	1815	6P	6P	PACIFIC UNION COLL	2 3 5
ANTIOCH 2 E	[illegible]	CONTRA COSTA	27	38 00	121 47	46	6P	6P	EDWARD C JENNINGS	2 3 5
ANTIOCH PUMPING PLANT 3	[illegible]	CONTRA COSTA	27	37 59	121 44	60	8A	8A	U S BUR RECLAMATION	2 3 5 6
ANZA	0235	RIVERSIDE	33	33 33	116 41	3900		8A	CORPS OF ENGINEERS	3
APACHE CAMP	0239	VENTURA	[illegible]	34 52	119 21	4600		MID	KERN CO ROAD CAMP	C
ARROYO SECO	[illegible]	MONTEREY	[illegible]	36 14	121 29	800		MID	CHARLES M HERBERT	C
ARROYO SECO RS FC 508 C	0327	LOS ANGELES	13	34 12	118 10	1220		5P	D G STARR	3
ASH MOUNTAIN	[illegible]	TULARE	9	36 29	118 50	1698	4P	8A	US NAT PARK SERVICE	2 3 5
ASSOC OIL ANAHEIM NO 1	0355	ORANGE	26	33 55	117 53	350		7A	CORPS OF ENGINEERS	3
ATLAS ROAD	0372	NAPA	17	38 25	122 15	1735		MID	GLADYS A DUTRA	C
ATWELL CCC CAMP	0374	TULARE	9	36 28	118 40	6400		VAR	CORPS OF ENGINEERS	S
AUBERRY	0379	FRESNO	27	37 05	119 29	2003	4P	4P	UNION ELEM SCHOOL	2 3 5
AUBURN	0383	PLACER	1	38 54	121 04	1297	7A	7A	DAN BARBER	2 3 5
AVALON PLEASURE PIER	0395	LOS ANGELES	33	33 21	118 20		8A	8A	HARBOR MASTER	2 3 5
AVENAL 9 SSE	0398	KINGS	10	35 54	120 03	532	8A	8A	TIDEWATER OIL CO	2 3 5 6
AZUSA FC 14	0410	LOS ANGELES	26	34 [illegible]	117 54	607		5P	CORNELIUS SMITH	3
BACKUS RANCH	0418	KERN	6	34 57	118 11	2645	5P	5P	GEORGE L TURCOTT	2 3 5 6
BADGER	0422	TULARE	9	36 38	119 01	3030		MID	MRS LUCILLE E WEDDLE	C
BADGER PASS	0425	MARIPOSA	14	37 40	119 40	7300		VAR	US NAT PARK SERVICE	S
BAKER	0436	SAN BERDINO	6	35 16	116 04	940		MID	TOWN OF BAKER	C
BAKER 9 NNW	0437	SAN BERDINO	6	35 23	116 07	1045	8A	8A	L A WTR + PWR DEPT	2 3 5
BAKERSFIELD WB AIRPORT	0442	KERN	[illegible]	35 25	119 03	489	MID	MID	U S WEATHER BUREAU	2 3 5 C
BALCH POWER HOUSE	0449	FRESNO	11	36 54	119 06	1750		5P	P G + E COMPANY	3 C
BALL MOUNTAIN LOOKOUT	0468	TEHAMA	23	39 56	122 47	6500		VAR	CORPS OF ENGINEERS	S
BARNE[illegible]ON PARK	0509	ORANGE	26	33 56	117 51	600		8A	CORPS OF ENGINEERS	3
BARRETT DAM	0514	SAN DIEGO	33	32 41	116 40	1623	7A	7A	SAN DIEGO WATER DEPT	2 3 5
BARSTOW	0519	SAN BERDINO	15	34 54	117 [illegible]	2142	6P	6P	SO CALIF WATER CO	2 3 5
BATES RIDGE	0543	SNTA BARBARA	3	34 55	119 54	5300		VAR	U S FOREST SERVICE	
BEAUMONT	0606	RIVERSIDE	28	33 56	116 59	2580		8A	BEAUMONT IRRIG DIST	3
BEAUMONT PUMPING PLANT	0607	RIVERSIDE	28	33 59	116 58	3045		7A	BEAUMONT IRRIG DIST	3 6
BEAUMONT 1 E	0609	RIVERSIDE	6	33 56	116 57	2589	4P	4P	U S WB OBSERVER	2 3 5 C
BEEHIVE MEADOW	0617	TUOLUMNE	37	38 00	119 47	6500		VAR	HETCH HETCH WTR SUP	S
BEL AIR FC 10	0619	LOS ANGELES	33	34 05	118 27	540		5P	T J LE BLANC	3 C
BEN LOMOND	0674	SANTA CRUZ	4	37 05	122 06	504	5P	5P	MRS N T SHAW	2 3 5
BENSONS FERRY	0682	SAN JOAQUIN	16	38 15	121 26	17		7A	DAVID P CAMERON JR	3
BERKELEY	0693	ALAMEDA	4	37 52	122 15	299	8P	8P	UNIVERSITY OF CALIF	2 3 5 C
BESWICK 7 S	0715	SISKIYOU	12	41 52	122 14	6140		VAR	U S WEATHER BUREAU	S
BIEBER	0731	LASSEN	21	41 07	121 08	4130		MID	MARK P HICKS	C
BIG BAR RANGER STATION	0738	TRINITY	35	40 45	123 15	1248	8A	8A	U S FOREST SERVICE	2 3 5
BIG BEAR LAKE DAM	0742	SAN BERDINO	28	34 14	116 58	6815	5P	[illegible]	KENNETH V SIMPSON	2 3 5 7 C
BIG CREEK PH NO 1	0755	FRESNO	27	37 12	119 15	4928	5P	5P	SO CALIF EDISON CO	2 3 5 7
BIG DALTON DAM FC223B-E	0758	LOS ANGELES	26	34 10	117 49	1175		5P	D E WILSON	3
BIG PINE CREEK	0767	INYO	19	37 08	118 28	10000		VAR	DEPT WATER RESOURCES	S
BIG PINES PARK FC 83	0779	LOS ANGELES	7	34 23	117 41	6860		5P	HOWARD ROWE	3 C
BIG SUR STATE PARK	0790	MONTEREY	4	36 15	121 47	220		8A	STATE PARK SERVICE	3
BIG TUJUNGA DAM FC46D-E	0798	LOS ANGELES	13	34 18	118 11	2315		5P	D J ROBERTSON	3
BIRMINGHAM GEN HOSPITAL	0818	LOS ANGELES	13	34 11	118 30	722		MID	CORPS OF ENGINEERS	C
BISHOP PASS SNOW COURSE	0821	FRESNO	11	37 06	118 34	11040		VAR	CORPS OF ENGINEERS	S
BISHOP WB AIRPORT	0822	INYO	19	37 22	118 22	4108	MID	MID	U S WEATHER BUREAU	2 3 5 7 C
BISHOP UNION CARBIDE	0824	INYO	19	37 22	118 43	9390	10A	10A	UNION CARBIDE CO	2 3 5
BLACK MTN 2 S	0850	SANTA CLARA	4	37 17	122 09	2331		3P	MRS PROCTOR A CAHILL	3
BLACKS MOUNTAIN	0867	LASSEN	21	40 46	121 12	7200		VAR	U S WEATHER BUREAU	S
BLACKS MOUNTAIN BRANCH	0870	LASSEN	21	40 44	121 15	5600		7A	U S FOREST SERVICE	3
BLUE CANYON WB AIRPORT	0897	PLACER	8	39 17	120 42	5280	MID	MID	U S WEATHER BUREAU	2 3 5 7 C
BLUE LAKE REDWOOD CREEK	0903	HUMBOLDT	17	40 55	123 49	975		9A	KENNETH E HIBBARD	3
#BLYTHE	0924	RIVERSIDE	5	33 37	114 36	266	6P	6P	O W MALMGREN	2 3 5
BLYTHE 7 W	0925	RIVERSIDE	5	33 37	114 43	390		MID	STATE DIV OF FSTRY	C
BLYTHE CAA AIRPORT	0927	RIVERSIDE	5	33 37	114 43	390	MID	MID	U S CIVIL AERO ADM	2 3 5
BOCA	0931	NEVADA	36	39 23	120 06	5532	8A	8A	HAROLD M PABST	2 3 5 6 7
BONITA	0968	SAN DIEGO	33	32 40	117 02	105	5P	5P	S M ALLEN	2 3 5
BORREGO DESERT PARK	0984	SAN DIEGO	6	33 16	116 25	850		8A	CORPS OF ENGINEERS	3
BORREGO SPRINGS 3 NNE	0986	SAN DIEGO	6	33 17	116 21	625	8A	8A	DI GIORGIO FRUIT	2 3 5
BOULDER CREEK LOCATELLI RANCH	1005	SANTA CRUZ	4	37 08	122 12	2200		MID	VINCENT D LOCATELLI	C
BOULEVARD 5 W	1009	SAN DIEGO	6	32 40	116 20	3250		9A	CORPS OF ENGINEERS	3
BOUQUET CANYON	1013	LOS ANGELES	13	34 35	118 21	3000		MID	L A WTR + PWR DEPT	3
BOWMAN DAM	1018	NEVADA	8	39 27	120 40	5347	5P	5P	NEVADA IRRIG DIST	2 3 5 C
BRADLEY	1034	MONTEREY	24	35 52	120 48	540		8A	ALBERT C RIST	3
BRAWLEY	1048	IMPERIAL	6	32 59	115 32	-119	8A	8A	LYLE C WHITTED	2 3 5
BRAY 10 WSW	1050	SISKIYOU	12	41 34	122 08	5759		VAR	U S WEATHER BUREAU	S
BREA BERRY AND IMPERIAL	1054	ORANGE	26	33 55	117 54	350		8A	CORPS OF ENGINEERS	3
BREA CITY	1056	ORANGE	26	33 55	117 54	350		8A	CORPS OF ENGINEERS	3
BREA DAM	1057	ORANGE	26	33 53	117 56	275		8A	CORPS OF ENGINEERS	3 C
BRENTWOOD 6 SW	1060	CONTRA COSTA	27	37 53	121 47	325		MID	VERNON R CAKEBREAD	C
BRIDGEPORT	1072	MONO	38	38 15	119 14	6470	6P	6P	BRUCE L BOELK	2 3 5 7
BRIDGEPORT RANGER STA	1076	MONO	38	38 16	119 17	6550		MID	U S FOREST SERVICE	C
BRIDGEVILLE 4 NNW	1080	HUMBOLDT	7	40 31	123 49	2050		8A	MRS ALBERT R HUNT	3
BROOKS FARNHAM RANCH	1112	YOLO	23	38 46	122 09	350	9A	9A	MRS JOYCE A FARNHAM	2 3 5 C
BRUSH CREEK RANGER STA	1130	BUTTE	8	39 41	121 20	3560		8A	U S FOREST SERVICE	3 C
BRUSHY SPRGS GUARD STA	1133	PLACER	1	39 06	120 35	4800		VAR	CORPS OF ENGINEERS	
BRYSON	1142	MONTEREY	24	35 48	121 05	925		MID	ERNEST A WEFERLING	C
BUCKS LAKE	1161	PLUMAS	8	39 54	121 12	5200		MID	HAROLD W MC REYNOLDS	C
BUENA VISTA	1170	SAN BENITO	20	36 46	121 11	1640		MID	MRS LOLA F GALLI	C
BULLARDS BAR PWR HOUSE	1180	YUBA	[illegible]	39 25	121 09	1740		4P	P G + E COMPANY	3
BURBANK FIRE DEPT FC226	1192	LOS ANGELES	13	34 11	118 18	650		5P	CHIEF F OLCHVARY	3
#BURBANK WB AIRPORT	1194	LOS ANGELES	13	34 12	118 22	699	MID	MID	U S WEATHER BUREAU	2 3 5 C
BURLINGAME	1206	SAN MATEO	4	37 35	122 21	10	4P	4P	CITY OF BURLINGAME	2 3 5 6
BURNEY	1214	SHASTA	21	40 53	121 40	3127	8A	8A	RUTH C ESTES	2 3 5
BURTON RANCH	1216	CONTRA COSTA	4	37 52	122 05	560		8A	MRS M A R STIRTON	3
BUTTONWILLOW	1244	KERN	10	35 24	119 28	268	8A	8A	BUENA VISTA W S DIST	2 3 5
CABAZON	1250	RIVERSIDE	6	33 55	116 47	1815		5P	JAMES A WAKELAND	3
CABRILLO NAT MONUMENT	1252	SAN DIEGO	33	32 40	117 14	410	5P	5P	US NAT PARK SERVICE	2 3 5
CACHUMA DAM	1253	SNTA BARBARA	32	34 35	119 59	781	8A	8A	U S BUR RECLAMATION	2 3 5 6 C
CAJON WEST SUMMIT	1272	SAN BERDINO	6	34 23	117 34	4780		MID	SAN BERDINO CO FCD	C
CALAVERAS BIG TREES	1277	CALAVERAS	2	38 17	120 19	4696	8A	8A	CAL DIV BEACH + PKS	2 3 5
CALAVERAS RANGER STA	1280	CALAVERAS	34	38 12	120 22	3343		MID	U S FOREST SERVICE	C
CALEXICO	1288	IMPERIAL	[illegible]	32 40	115 27	3		8A	IMPERIAL IRRIG DIST	3
CALIFORNIA HOT SPRGS RS	1300	TULARE	9	35 52	118 41	2975		MID	U S FOREST SERVICE	C
CALISTOGA	1312	NAPA	17	38 35	122 35	365		7A	JOSEPH J SCHOLL JR	3
CALLAHAN RANGER STATION	1316	SISKIYOU	12	41 18	122 48	3136	5P	5P	U S FOREST SERVICE	2 3 5
CAMARILLO 2 SE	1336	VENTURA	33	34 12	119 01	123		MID	ADOHR FARMS	C
CAMARILLO 4 NNW	1338	VENTURA	33	34 16	119 05	352		MID	ROBERT S GRETHER	C
CAMP ANGELUS	1369	SAN BERDINO	28	34 09	116 59	5800		MID	JOSEPH HOLT	C
CAMP BALDY FC 85 F	1373	LOS ANGELES	26	34 14	117 40	4300		8A	HERBERT STONE	3 C
CAMPO	1424	SAN DIEGO	33	32 37	116 28	2612	5P	7A	ARCHIE C LEACH	2 3 5
CAMP PARDEE	1428	CALAVERAS	16	38 15	120 51	658	8A	8A	E BAY MUN UTL DIST	2 3 5 6 C
CAMP PIONEER SKI SHLTER	1433	SIERRA	8	39 38	120 34	5565		VAR	U S FOREST SERVICE	S
CAMP SAN LUIS OBISPO	1444	SN LUIS OBPO	4	35 21	120 41	625		8A	CORPS OF ENGINEERS	3
CAMPTONVILLE RANGER STA	1462	YUBA	8	39 27	121 03	2745		8A	U S FOREST SERVICE	3 C
CAMP WISHON	1470	TULARE	9	36 11	118 40	3800		MID	JESS L BURLESON	C
CANBY RANGER STATION	1476	MODOC	21	41 27	120 52	4312		8A	U S FOREST SERVICE	3
CANOGA PARK PIERCE COL	1484	LOS ANGELES	13	34 11	118 34	794	4P	4P	PIERCE COLLEGE AGR	2 3 5
CANTIL 2 E	1488	KERN	6	35 19	117 56	1955	SS	SS	S AND T RANCH	2 3 5
CANYON DAM	1497	PLUMAS	8	40 10	121 05	4555	5P	5P	P G + E COMPANY	2 3 5 7
CARBON CANYON GILMAN	1518	ORANGE	26	33 56	117 48	1775		MID	CORPS OF ENGINEERS	C
CARBON CANYON WORKMAN	1520	SAN BERDINO	26	33 57	117 48	1175		MID	CORPS OF ENGINEERS	C
CATHAY BULL RUN RANCH	1588	MARIPOSA	27	37 24	120 03	1425	9A	9A	WM H ALISON	2 3 5 C
CAZADERO	1602	SONOMA	22	38 32	123 07	1040		5P	MRS HAZEL L BOROTRA	3
CECILVILLE SAWYER MOUNTAIN VIEW	1606	SISKIYOU	12	41 06	123 03	3000	4P	4P	KENNETH R JACOBSON	2 3 5
CEDAR GROVE	1609	FRESNO	11	36 47	118 40	4650	4P	8A	US NAT PARK SERVICE	2 3 5
CEDARVILLE	1614	MODOC	18	41 32	120 10	4672	8A	8A	US SOIL CON SERVICE	2 3 5
CENTERVILLE POWER HOUSE	1624	BUTTE	23	39 47	121 40	522	8P	8P	P G + E COMPANY	2 3 5
CHALLENGE RANGER STA	1653	YUBA	8	39 29	121 14	2575		8A	U S FOREST SERVICE	3
CHATSWORTH HEYNEMANN RANCH	1679	LOS ANGELES	13	34 16	118 36	1000		7A	CORPS OF ENGINEERS	3
CHATSWORTH FC 24 D	1680	LOS ANGELES	13	34 15	118 36	957		VAR	LONNIE BATWAY	3
CHATSWORTH RESERVOIR	1682	LOS ANGELES	13	34 14	118 37	865		MID	CORPS OF ENGINEERS	C
CHERRY VALLEY DAM	1697	TUOLUMNE	37	37 58	119 55	4765	8A	8A	HETCH HETCH WTR SUP	2 3 5
CHESTER	1700	PLUMAS	8	40 18	121 13	4530	4P	4P	MRS [illegible] P [illegible]	2 3 5
CHICO EXPERIMENT STA	1715	BUTTE	23	39 42	121 47	205	4P	4P	US PLANT INTRO GRDN	2 3 5 6 C
CHITTENDEN PASS	1739	SAN BENITO	20	36 54	121 36	125		8A	W E CLINESMITH	3
CHOLAME HATCH RANCH	1743	SN LUIS OBPO	24	35 41	120 12	1975		MID	EVERETT C HATCH	C
CHUCHUPATE RANGER STA	1754	VENTURA	10	34 48	119 00	5250		MID	U S FOREST SERVICE	C
CHULA VISTA	1758	SAN DIEGO	33	32 36	117 06	9	8A	8A	WESTERN SALT COMPANY	2 3 5 6
CISCO RANGER STATION	1768	PLACER	8	39 18	120 31	5739		8A	U S FOREST SERVICE	3
CLAREMONT POMONA COL	1779	LOS ANGELES	26	34 06	117 43	1201	6P	6P	F P BRACKETT OBSY	2 3 5
CLARKSBURG	1784	YOLO	23	38 25	121 32	14	8A	8A	AMER CRYSTAL SUG CO	2 3 5
CLAYTON 1 SW	1786	CONTRA COSTA	4	37 56	121 58	1010		MID	HENRY J KAISER CO	C
CLEARLAKE	18[illegible]6									
HIGHLANDS 1 NNE	1806	LAKE	23	38 58	122 38	1352	6P	6P	EDWARD J SERRA	2 3 5 C
CLOVERDALE 3 SSE	1838	SONOMA	22	38 46	122 59	320	8A	8A	ARTINO MUZZIN	2 3 5
CLOVERDALE 11 W	1840	SONOMA	22	38 46	123 13	1750		MID	FRANK S ORNBAUM	C
CLOVER MEADOWS GS	1844	MADERA	27	37 32	119 17	7002		VAR	U S FOREST SERVICE	S
COALINGA	1864	FRESNO	27	36 09	120 21	671	11P	11P	COALINGA FIRE DEPT	2 3 5
COALINGA 1 SE	1867	FRESNO	27	36 08	120 20	663		MID	UNION OIL COMPANY	C
COALINGA 14 NW	1869	FRESNO	27	36 14	120 34	1640		5P	MRS CHARLES HOWELL	3
COLBYS FC 53 D	1896	LOS ANGELES	13	34 18	118 07	3675		4P	E R SHINN	3
COLD SPRINGS CAMP	1905	MONTEREY	4	36 13	121 41	3280		VAR	U S FOREST SERVICE	S
COLEMAN FISH HATCHERY	1907	SHASTA	23	40 24	122 09	420		7A	U S F + W L SERVICE	3
COLFAX	1912	PLACER	8	39 06	120 58	2418	4P	4P	SOUTHERN PACIFIC CO	2 3 5
COLGATE POWER HOUSE	1916	YUBA	8	39 20	121 11	585		8A	P G + E COMPANY	3
COLUSA 1 SSW	1948	COLUSA	23	39 12	122 01	60	6P	6P	BERNERD J STEPHENS	2 3 5
CONCORD 3 ESE	1962	CONTRA COSTA	4	37 58	121 59	210		9A	ROBERT L ANNAND	3
CONCORD 1 SE	1965	CONTRA COSTA	4	37 59	122 01	110		MID	MRS JEANETTE M HALE	
CORCORAN IRRIG DISTRICT	2012	KINGS	9	36 06	119 34	200	8A	8A	S S WHITEHEAD	2 3 5 C
CORDES	2015	LAKE	23	38 51	122 47	2610		9A	EDWARD J CORDES	3
CORNING HOUGHTON RANCH	2027	TEHAMA	23	39 54	122 22	487		8A	FRANKLIN K REED	3
CORONA	2031	RIVERSIDE	28	33 53	117 34	610	4P	4P	JAMESON COMPANY	2 3 5
CORRALITOS ENOS RANCH	2051	SANTA CRUZ	[illegible]	37 00	121 49	730		MID	ALFRED T ENOS	C
COTTONWOOD CREEK	2069	INYO	19	36 29	118 11	10600		VAR	DEPT WATER RESOURCES	S
COVELO	2081	MENDOCINO	7	39 47	123 15	1385	8A	8A	GRANT W HANCOCK	2 3 5
COVELO EEL RIVER RS	2084	MENDOCINO	7	39 50	123 05	1514		MID	U S FOREST SERVICE	C
COVINA TEMPLE FC 193	2090	LOS ANGELES	26	34 05	117 52	575		5P	WILLIAM B TEMPLE	3
COW CREEK	2092	INYO	6	36 32	116 53	-152	4P	4P	US NAT PARK SERVICE	2 3 5
COYOTE CANYON	2103	RIVERSIDE	6	33 26	116 30	2300		3P	CORPS OF ENGINEERS	3
COYOTE WELLS	2111	IMPERIAL	5	32 44	115 58	250		8A	CORPS OF ENGINEERS	3
CRABTREE MEADOW	2114	TULARE	[illegible]	36 34	118 20	10720		VAR	CORPS OF ENGINEERS	S
CRAWFORD RANCH	2139	SAN DIEGO	6	32 53	116 17	1500		MID	ROBERT A CRAWFORD	C
CRESCENT CITY 1 N	2147	DEL NORTE	17	41 46	124 12	[illegible]	4P	4P	THE CAL-ORE PWR CO	2 3 5
CRESCENT CITY 7 ENE	2148	DEL NORTE	17	41 48	124 05	120		8A	CAL DIV BEACH + PKS	3
CRESCENT CITY MNTNC STA	2150	DEL NORTE	17	41 46	124 12	50		MID	STATE DIV OF HWYS	C
CRESTLINE LAKE GREGORY	2163	SAN BERDINO	15	34 15	117 17	4530		MID	CR FST CO WATER DIST	C
#CROCKETT	2177	CONTRA COSTA	4	38 03	122 13	12	4P	4P	CAL HAWAIIAN SUG CO	2 3 5
CRYSTAL LAKE EAST PINE FLAT FC 285 B	2199	LOS ANGELES	26	34 20	117 50	5770		5P	NORMAN WHITE	3
#CULVER CITY	2214	LOS ANGELES	33	34 01	118 23	[illegible]	4P	4P	CULVER CITY	2 3 5
CUMMINGS	2218	MENDOCINO	7	39 50	123 38	1324		5P	D A BUTLER	3
CUNNINGHAM	2224	LAKE	23	38 57	122 52	1421		8A	MRS M V CUNNINGHAM	3
CUYAMA	2236	SNTA BARBARA	30	34 56	119 37	2240	8A	8A	JOHN S ROWELL	2 3 5
CUYAMACA	2239	SAN DIEGO	25	32 59	116 35	4650	8A	8A	A [illegible] LEWIS	2 3 5 7
CUYAMA RANCH	2248	SN LUIS OBPO	30	34 59	119 40	2150		MID	CORPS OF ENGINEERS	C
CUYAMA RANGER STATION	2249	SNTA BARBARA	30	34 51	119 29	2749		MID	U S FOREST SERVICE	C
DAGGETT 1 ENE	2255	SAN BERDINO	6	34 52	116 52	1975		MID	COOL WATER RANCH	C
DAGGETT CAA AIRPORT	2257	SAN BERDINO	6	34 52	116 47	1922	MID	MID	U S CIVIL AERO ADM	2 3 5
DAVIS AGR COLLEGE	2294	YOLO	23	38 32	121 45	51	8A	8A	UNIVERSITY OF CALIF	2 3 5 6 C G
DAY	2306	MODOC	21	41 13	121 23	3650		MID	HERMAN L LORENZEN	C
DEEP SPRINGS SCHOOL	2331	INYO	6	37 22	117 59	5225	5P	5P	DEEP SPRINGS SCHOOL	2 3 5 7
DEER CREEK POWER HOUSE	2334	NEVADA	8	39 18	120 51	3700	5P	5P	P G + E COMPANY	2 3 5
DELANO	2346	KERN	9	35 47	119 15	323		8A	DELANO FIRE DEPT	3
DEL MONTE	2362	MONTEREY	4	36 36	121 52	46		MID	USN POSTGRAD SCHOOL	C
DENAIR	2389	STANISLAUS	37	37 32	120 48	124	5P	5P	W F MOORE	2 3 5
DE SABLA	2402	BUTTE	23	39 52	121 37	2713	4P	4P	P G + E COMPANY	2 3 5
DESCANSO RANGER STATION	2406	SAN DIEGO	33	32 51	116 37	3500		8A	U S FOREST SERVICE	3
DIAMOND BAR HORSE CAMP	2432	LOS ANGELES	26	33 59	117 50	750		MID	CORPS OF ENGINEERS	C
DOBBINS COLGATE FOREBAY	2458	YUBA	8	39 21	121 12	1550	4P	4P	P G + E COMPANY	2 3 5
DONNER MEMORIAL STA PK	2467	NEVADA	36	39 19	120 14	5937	8A	8A	CARL WHITEFIELD	2 3 5
DOS RIOS	2490	MENDOCINO	7	39 43	123 21	927		8A	DARRELL E DOW	3
DOUBLEBUNK MEADOW	2492	TULARE	10	35 57	118 36	[illegible]		VAR	CORPS OF ENGINEERS	S
DOWNEY FIRE DEPT FC107C	2494	LOS ANGELES	33	33 56	118 08	130		5P	DOWNEY FIRE DEPT	3
DOWNIEVILLE RANGER STA	2500	SIERRA	8	39 34	120 50	2895	8A	8A	U S FOREST SERVICE	2 3 5 C
DOYLE 5 SE	2506	LASSEN	18	39 57	120 05	4385	7A	7A	FRANK M ROWLAND	2 3 5 7
DRY CANYON RESERVOIR	2516	LOS ANGELES	29	34 29	118 32	1511		7A	JAMES B RAY	3
DUDLEYS	2539	MARIPOSA	14	37 45	120 06	3000	6P	6P	W D MC LEAN	2 3 5
DUNNIGAN	2568	YOLO	23	38 53	121 58	63		9A	MRS ALETHA G HUNT	3
DUNSMUIR RANGER STATION	2572	SISKIYOU	23	41 13	122 16	2420		8A	U S FOREST SERVICE	3
DUTTONS LANDING	2580	NAPA	17	38 12	122 18	20	8A	8A	DAN STEELE	2 3 5 6
EAGLE MOUNTAIN	2598	RIVERSIDE	[illegible]	33 47	115 28	974	7A	7A	METRO WATER DISTRICT	2 3 5
EAST PARK RESERVOIR	2640	COLUSA	23	39 22	122 31	1205	8A	8A	ORLAND UNIT WU ASSN	2 3 5
EAST VIDETTE MEADOW	2653	TULARE	11	36 44	118 23	10400		VAR	CORPS OF ENGINEERS	S
EL CAJON 2 E	2705	SAN DIEGO	33	32 47	116 55	525	SS	SS	EDWIN R CUNNINGHAM	2 3 5
EL CAPITAN DAM	2709	SAN DIEGO	25	32 53	116 49	600	8A	8A	SAN DIEGO WATER DEPT	2 3 5 C
EL CENTRO 2 SSW	2713	IMPERIAL	6	32 46	115 34	30	5P	5P	EL CENTRO WATER DEPT	2 3 5 C
ELECTRA POWER HOUSE	2728	AMADOR	16	38 20	120 40	715	5P	5P	P G + E COMPANY	2 3 5
ELIZABETH LAKE CANYON FC 128 F	2735	LOS ANGELES	29	34 36	118 34	2075		5P	E E STUDLEY	3
ELK VALLEY	2749	DEL NORTE	17	42 00	123 43	1711	5P	5P	ROBERT E BOTTEL	2 3 5
ELLERY LAKE	2756	MONO	38	37 56	119 14	9600		MID	CALIF ELEC POWER CO	3
ELLIOTT	2760	SAN JOAQUIN	16	38 14	121 11	90		7A	C NORMAN ADAMS	3
EL MODENA	2775	ORANGE	28	33 48	117 47	464		MID	HOMER F WANNAMAKER	C
ELSINORE	2805	RIVERSIDE	28	33 40	117 21	1300	6P	6P	STATE DIV OF FSTRY	2 3 5
ELSINORE 4 SSE	2812	RIVERSIDE	28	33 37	117 19	1305		MID	JOHN L EWING	C
ESCONDIDO	2862	SAN DIEGO	33	33 07	117 05	660	6P	6P	DARWIN M TING	2 3 5
ESCONDIDO CHURCH RANCH	2871	SAN DIEGO	33	33 06	117 05	715	6P	6P	ALBERT A CHURCH	2 3 5 C
ETIWANDA	2895	SAN BERDINO	28	34 08	117 31	1390		MID	CORPS OF ENGINEERS	C
ETNA	2899	SISKIYOU	12	41 28	122 54	2912		MID	LAWRENCE E BUCHNER	C
#EUREKA WB CITY	2910	HUMBOLDT	17	40 48	124 10	43	MID	MID	U S WEATHER BUREAU	2 3 5 C
EXCHEQUER RESERVOIR	2920	MARIPOSA	14	37 35	120 16	484		5P	MERCED IRRIG DIST	3
EXETER FAUVER RANCH	2922	TULARE	9	36 21	119 04	439		MID	CHARLES O COULTER	C
FAIRFIELD	2933	SOLANO	23	38 15	122 03	15		MID	SOLANO CO SURVEYOR	C
FAIRFIELD POLICE STA	2934	SOLANO	23	38 15	122 03	19	4P	4P	POLICE DEPARTMENT	2 3 5
FAIRMONT	2941	LOS ANGELES	15	34 42	118 26	3060	6A	6A	L A WTR + PWR DEPT	2 3 5
FALLBROOK	2958	SAN DIEGO	33	33 21	117 15	542		MID	US SOIL CON SERVICE	C
FALL RIVER MILLS INTAKE	2964	SHASTA	21	41 01	121 28	3340	8A	8A	P G + E COMPANY	2 3 5 6 7
FERGUSON RANCH	3020	TEHAMA	23	40 21	122 27	800		7A	MRS LISA FERGUSON	3
FIDDLETOWN LYNCH RANCH	3038	AMADOR	16	38 31	120 42	2100		8A	WENTWORTH LYNCH	3 C
FIGUEROA MOUNTAIN	3048	SNTA BARBARA	32	34 44	120 00	3150		MID	U S FOREST SERVICE	C
FINLEY 1 NNE	3055	LAKE	23	39 01	122 52	1340		6P	OTIS B BOARDMAN	C
FIVE POINTS 5 SSW	3083	FRESNO	11	36 21	120 09	284	SS	SS	RAYMOND THOMAS RANCH	2 3 5
FLORENCE LAKE	3093	FRESNO	27	37 16	118 58	7355		MID	SO CALIF EDISON CO	C
FOLSOM DAM	3113	SACRAMENTO	1	38 42	121 09	350	8A	8A	U S BUR RECLAMATION	2 3 5 6
FONTANA 5 N	3118	SAN BERDINO	28	34 11	117 27	1972		6P	ROLAND W GETCHELL	3
FONTANA KAISER	3120	SAN BERDINO	28	34 05	117 30	1090	4P	4P	KAISER STEEL CORP	2 3 5
FOREST GLEN	3130	TRINITY	35	40 23	123 20	2340	8A	8A	MRS B E ESLICK	2 3 5
FORESTHILL RANGER STA	3134	PLACER	1	39 01	120 50	3200		8A	U S FOREST SERVICE	3
FORT BIDWELL	3157	MODOC	18	41 51	120 08	4498	5P	5P	L J FEE	2 3 5 7
FORT BRAGG	3161	MENDOCINO	17	39 27	123 48	80	8A	8A	CAL-WEST RR + NAV CO	2 3 5 C
FORT BRAGG AVIATION	3164	MENDOCINO	17	39 24	123 49	61	11P	11P	U S WB OBSERVER	2 3 5
FORT JONES 6 ESE	3176	SISKIYOU	12	41 35	122 43	3324		MID	CARL C CRAMER	C
FORT JONES RANGER STA	3182	SISKIYOU	12	41 36	122 51	2720	4P	4P	U S FOREST SERVICE	2 3 5
FORT ROSS	3191	SONOMA	17	38 31	123 15	114	6P	6P	C A CALL	2 3 5
FORWARD MILL	3204	SHASTA	23	40 26	121 44	3300		8A	ALVA J FORWARD	3
FREEDOM 8 NNW	3232	SANTA CRUZ	[illegible]	37 03	121 49	1495		MID	MRS ANNA E DRAGICH	C
FRENCH GULCH	3242	SHASTA	23	40 42	122 38	1100		8A	MRS CLARA JONES	3
FRESNO WB AIRPORT	3257	FRESNO	27	36 46	119 42	331	MID	MID	U S WEATHER BUREAU	2 3 5 C
FRIANT GOVERNMENT CAMP	3261	FRESNO	27	36 59	119 43	410	8A	8A	U S BUR RECLAMATION	2 3 5 6
FULLERTON ARROUES RANCH	3279	ORANGE	26	33 54	117 55	330		8A	CORPS OF ENGINEERS	3
FULLERTON CREEK NO 5	3282	ORANGE	26	33 55	117 52	400		VAR	CORPS OF ENGINEERS	3
FULLERTON DAM	3285	ORANGE	26	33 54	117 53	310		8A	CORPS OF ENGINEERS	3 C
FULLERTON HILLCREST RES	3288	ORANGE	26	33 53	117 55	330		5P	FULLERTON MUN W DEPT	3
GARBERVILLE	3320	HUMBOLDT	7	40 06	123 48	340		7A	MRS N E PANCOAST	3
GARDEN VALLEY 2 S	3338	ELDORADO	1	38 50	120 51	1940		7A	R C KYLE	3
GASQUET RANGER STATION	3357	DEL NORTE	17	41 52	123 58	384		8A	U S FOREST SERVICE	3
GEM LAKE	3369	MONO	38	37 45	119 08	8970		MID	CALIF ELEC POWER CO	3
GEORGETOWN	3381	ELDORADO	1	38 54	120 51	2701		8A	WILLIAM BREEDLOVE	3 C
GEORGETOWN RANGER STA	3384	ELDORADO	1	38 55	120 48	3001		8A	U S FOREST SERVICE	3
GERLE CREEK CAMP	3388	ELDORADO	1	38 59	120 23	5500		VAR	U S WEATHER BUREAU	S
GIANT FOREST	3397	TULARE	9	36 34	118 46	6360	5P	8A	MRS ALVA A CAMMACK	2 3 5 7 C
GIBRALTAR DAM	3401	SNTA BARBARA	32	34 31	119 42	1250		6P	SNTA BARBARA WTR DEP	3
GILROY	3417	SANTA CLARA	[illegible]	37 00	121 34	194	9A	9A	GILROY FIRE DISTRICT	2 3 5
GILROY 8 NE	3419	SANTA CLARA	[illegible]	37 02	121 26	1050		MID	WILLIAM J KICKHAM	C

Station	Index No.	County	Drainage	Latitude	Longitude	Elevation	Observation Time Temp.	Observation Time Precip.	Observer	Refer To Tables
GILROY 14 ENE	3422	SANTA CLARA	20	37 06	121 20	1350		8A	JOE GULNAC	3
GLENDALE STAPEN FC 295G	3450	LOS ANGELES	13	34 09	118 16	530		5P	RALPH STAPENHORST	3
GLENDORA WEST FC 185	3452	LOS ANGELES	26	34 08	117 52	822		5P	MRS L M WEST	3
GLENNVILLE	3463	KERN	[illegible]	35 43	118 42	[illegible]	5P	8A	KERN CO FSTRY + F C	2 3 5
GLENNVILLE FULTON RS	3465	KERN	[illegible]	35 44	118 40	3500		MID	U S FOREST SERVICE	C
GOLD RUN	3491	PLACER	8	39 10	120 52	3240		4P	JOHN F WALL	3
GONZALES 9 ENE	3502	SAN BENITO	24	36 33	121 18	2350		MID	MRS ALTA M BOGUE	C
GRACE MEADOW	3529	TUOLUMNE	37	38 09	119 36	8900		VAR	HETCH HETCHY WTR SUP	S
GRANITE BASIN	3548	FRESNO	11	36 52	118 36	10000		VAR	CORPS OF ENGINEERS	S
GRANT GROVE	3551	TULARE	11	36 44	118 58	6580	8A	8A	US NAT PARK SERVICE	2 3 5 7 C
GRASS VALLEY	3571	NEVADA	8	39 12	121 02	2693	8A	8A	CARL E BEYER	2 3 5
GRASS VALLEY 2 NNE	3572	NEVADA	8	39 14	121 02	2710		MID	ALOYSUIS J KELLY	C
GRATON 1 W	3578	SONOMA	22	38 26	122 53	210	6P	6P	HOMER L PARNELL	2 3 5
GREENLAND RANCH	3603	INYO	6	36 27	116 52	-168	8A	8A	PAC COAST BORAX CO	2 3 5
GREENVIEW	3614	SISKIYOU	12	41 33	122 54	2818		12M	MRS EMMA R PEREIRA	3
GREENVILLE RANGER STA	3621	PLUMAS	8	40 08	120 56	3560		8A	U S FOREST SERVICE	3
GRIZZLY FLATS	3649	ELDORADO	16	38 38	120 32	3930		MID	MRS LAURA B CEDERLOF	C
GRIZZLY PEAK	3652	CONTRA COSTA	4	37 52	122 13	1754		5P	CITY OF BERKELEY	3
GROVELAND 2	3669	TUOLUMNE	37	37 50	120 14	2825		MID	DUANE J COX	C
GROVELAND RANGER STA	3672	TUOLUMNE	37	37 49	120 06	3135		8A	U S FOREST SERVICE	3
GUERNEVILLE	3683	SONOMA	22	38 30	123 00	115		7A	JOSEPH E BUTTNER	3
HAINES CANYON LOWER FC 364	3703	LOS ANGELES	13	34 16	118 16	2450		5P	JAMES P KINDRED	3
HAINES CANYON UPPER FC 367	3704	LOS ANGELES	13	34 16	118 15	3450		5P	JAMES P KINDRED	3
HAIWEE	3710	INYO	19	36 08	117 57	3825	7A	7A	L A WTR + PWR DEPT	2 3 5 7
HALF MOON BAY 2 NNW	3714	SAN MATEO	4	37 29	122 27	60	7A	7A	SAN MATEO DEPT AGR	2 3 5
HAMILTON BRANCH PH	3725	PLUMAS	8	40 16	121 05	4560		MID	ALBION A SARGENT	C
HAMILTON AIR FORCE BASE	3734	MARIN	17	38 04	122 31	-2	MID	MID	U S AIR FORCE	2 3 5
HAMILTON AFB 1 E	3735	MARIN	17	38 03	122 30	10	4P	4P	L J ELDER	2 3 5 6
HANFORD	3747	KINGS	11	36 20	119 40	242	5P	5P	STATE DIV OF FSTRY	2 3 5
HANSEN DAM	3751	LOS ANGELES	13	34 15	118 24	975		8A	CORPS OF ENGINEERS	3 C
HAPPY CAMP RANGER STA	3761	SISKIYOU	12	41 48	123 23	1090	5P	5P	U S FOREST SERVICE	2 3 5 C
HARRIS GAGING STATION	3787	SNTA BARBARA	33	34 46	120 25	320		6P	OLIN LEWIS	3
HARRISON GULCH RS	3791	SHASTA	23	40 22	122 58	2710		8A	U S FOREST SERVICE	3 C
HARRY L ENGLEBRIGHT DAM	3800	NEVADA	8	39 14	121 16	580		8A	CORPS OF ENGINEERS	3
HATCHET MT MNTNC STA	3817	SHASTA	21	40 51	121 46	4368		8A	STATE DIV OF HWYS	3
HAT CREEK RS	3821	SHASTA	21	40 48	121 30	3348		MID	U S FOREST SERVICE	C
HAT CREEK PH NO 1	3824	SHASTA	21	40 56	121 33	3015	8A	8A	P G + E COMPANY	2 3 5
HAVISIDE RANCH	3841	CONTRA COSTA	4	37 57	122 06	330		MID	R W HIRSCHKIND	C
HAYFIELD PUMPING PLANT	3855	RIVERSIDE	6	33 42	115 38	1370	8A	8A	METRO WATER DISTRICT	2 3 5 C
HAYFORK RANGER STATION	3859	TRINITY	35	40 33	123 10	2346		8A	U S FOREST SERVICE	3
HAYWARD	3863	ALAMEDA	4	37 39	121 58	1000		MID	MRS ABBIE S DRENNAN	C
HEALDSBURG	3875	SONOMA	22	38 37	122 52	101	6P	6P	CITY FIRE DEPARTMENT	2 3 5
HEALDSBURG 2 E	3878	SONOMA	22	38 37	122 52	102		8A	W F IVERSEN	3
HEMET	3896	RIVERSIDE	33	33 45	116 58	1595		8A	LAKE HEMET WATER CO	3
HEMET RESERVOIR	3899	RIVERSIDE	33	33 40	116 41	4400		MID	ELMER G JACKSON	C
HENSHAW DAM	3914	SAN DIEGO	33	33 14	116 46	2700	8A	8A	VISTA IRRIG DIST	2 3 5 C
HERNANDEZ 2 NW	3925	SAN BENITO	20	36 24	120 50	2160		4P	MAX D LEY	3
HERNANDEZ 7 SE	3928	SAN BENITO	2	36 18	120 42	2765		MID	MRS CLORENE AKERS	C
HETCH HETCHY	3939	TUOLUMNE	37	37 57	119 47	3870	8A	8A	HETCH HETCH WTR SUP	2 3 5 6 7 C
HIGHLAND SPRINGS RANCH	3955	LAKE	23	38 56	122 54	1480		8A	ARTHUR A ANDERSON	3
HILTS	3987	SISKIYOU	12	42 00	122 37	2915		8A	FRUIT GROWERS SUP CO	3
HOBERGS	4010	LAKE	23	38 50	122 43	2980		8A	GEORGE G HOBERG	3
HODGES DAM	4014	SAN DIEGO	33	33 03	117 08	320		7A	SAN DIEGO WATER DEPT	3
HOEGEES FC 60 A	4017	LOS ANGELES	13	34 13	118 02	2650		5P	[illegible] ROBINSON	3
HOLLISTER	4022	SAN BENITO	20	36 51	121 24	284	5P	5P	R J PFEFFER	2 3 5
HOLLISTER 2	4025	SAN BENITO	20	36 51	121 24	284		MID	ARTHUR W HOLSWORTH	C
HOOPA	4082	HUMBOLDT	35	41 03	123 41	350		MID	HOOPA INDIAN AGENCY	C
HOOPA 2 SE	4084	HUMBOLDT	35	41 02	123 39	315		5P	ED L ANDERSON	3
HOPLAND 8 NE	4097	LAKE	23	39 01	123 00	2510		MID	MRS S LOUISE RICE	C
HOPLAND LARGO STATION	4100	MENDOCINO	22	39 01	123 07	550		8A	CLIFFORD W CRAWFORD	3
HORSE CANYON	4113	SNTA BARBARA	32	34 37	119 51	1550		MID	CORPS OF ENGINEERS	C
HORSE CORRAL MEADOW	4116	FRESNO	11	36 45	118 46	7675		VAR	CORPS OF ENGINEERS	S
HUASNA	4144	SN LUIS OBPO	30	35 05	120 22	710		MID	MRS ANN ROTTA	C
HUCKLEBERRY LAKE	4148	TUOLUMNE	37	38 06	119 45	7800		VAR	HETCH HETCH WTR SUP	S
HUNTINGTON LAKE	4176	FRESNO	27	37 14	119 13	7020	5P	5P	SO CALIF EDISON CO	2 3 5 7 C
HYAMPOM	4191	TRINITY	35	40 37	123 28	1240		MID	FRANCES V MOSS	C
DRIA	4204	SAN BENITO	27	36 25	120 40	2650	4P	4P	NEW IDRIA Q-S MIN CO	2 3 5
DYLLWILD RANGER STA	4211	RIVERSIDE	33	33 45	116 43	5397	4P	4P	U S FOREST SERVICE	2 3 5 C
MPERIAL	4223	IMPERIAL	■	32 51	115 34	-69	6P	6P	IMPERIAL IRRIG DIST	2 3 5
NDEPENDENCE	4232	INYO	19	36 48	118 12	3950	7A	7A	L A WTR + PWR DEPT	2 3 5 7 C
NDEPENDENCE ONION VLY	4235	INYO	19	36 46	118 20	9175		MID	L A WTR + PWR DEPT	C
NDIO U S DATE GARDEN	4259	RIVERSIDE	6	33 43	116 15	11	MID	8A	US BUR OF PLANT IND	2 3 5
NYOKERN	4278	KERN	6	35 39	117 49	2440	5P	5P	KERN CO FIRE DEPT	2 3 5
NYOKERN ARMITAGE	4280	KERN	6	35 41	117 41	2218		11P	U S N O T S	3
OWA HILL	4288	PLACER	■	39 05	120 51	2970		8A	I E ROSE	3
RON MOUNTAIN	4297	SAN BERDINO	6	34 08	115 08	922	7A	7A	METRO WATER DEPT	2 3 5 C
RON MOUNTAIN LOOKOUT	4298	ELDORADO	1	38 42	120 21	6180		VAR	U S WEATHER BUREAU	S
ESS VALLEY	4374	MODOC	21	41 16	120 18	5290	5P	5P	WALTER CANTRALL	2 3 5 7
OHNSONDALE	4389	TULARE	10	35 58	118 32	4645		8A	U S FOREST SERVICE	3
OICE ISLAND	4392	SOLANO	23	38 11	122 03	10	MID	VAR	JOHN MERWIN	2 3 5 6
ULIAN	4412	SAN DIEGO	33	33 05	116 36	4215		MID	STATE DIV OF FSTRY	C
ULIAN WYNOLA	4418	SAN DIEGO	33	33 06	116 39	3655	SS	SS	CHARLES VILINEK	2 3 5
UNCAL DAM	4422	SNTA BARBARA	32	34 29	119 31	2060		6P	JOHN K CHASE	3
AISER MEADOWS	4442	FRESNO	27	37 18	119 06	9110		VAR	SO CALIF EDISON CO	S
EE RANCH	4467	SAN BERDINO	■	34 10	116 32	4300		VAR	CORPS OF ENGINEERS	3
ELLOGG	4480	SONOMA	22	38 38	122 39	1360		8A	MRS IDA R TUTTLE	3
ELSEYVILLE	4488	LAKE	23	38 59	122 50	1385		9A	JOSEPH J GLEBE	3
ELSEYVILLE 4 SW	4493	LAKE	23	38 56	122 53	1480		MID	MRS KAREN V BACCI	C
ENTFIELD	4500	MARIN	17	37 57	122 33	45	8A	8A	RICHARD R KLEIN	2 3 5
ERLINGER	4508	SAN JOAQUIN	27	37 41	121 26	172		8A	PAC COAST AGGREGATES	3
ERN RIVER INTAKE NO 3	4518	TULARE	10	35 57	118 29	3650		7A	ALGOT T LOFBERG	3
ERN RIVER PH NO 1	4520	KERN	10	35 28	118 47	970	5P	5P	SO CALIF EDISON CO	2 3 5
ERN RIVER PH NO 3	4523	KERN	10	35 47	118 26	2703	5P	5P	SO CALIF EDISON CO	2 3 5 7
ETTLEMAN CITY 1 SSW	4534	KINGS	11	36 00	119 58	310	8A	8A	STANDARD OIL CO CAL	2 3 5 6
ETTLEMAN STATION	4536	KINGS	11	36 04	120 05	502	6P	6P	P G + E COMPANY	2 3 5
ING CITY	4555	MONTEREY	24	36 12	121 08	320	5P	5P	STATE DIV OF FSTRY	2 3 5 C
LAMATH	4577	DEL NORTE	12	41 32	124 02	25	5P	MID	HAROLD DEL PONTE	2 3 5 C
NEELAND 10 SSE	4587	HUMBOLDT	7	40 38	123 54	2356		MID	D LEE EMERSON	C
NIGHTS LANDING	4591	YOLO	23	38 48	121 43	33		8A	TERRY B COTTEN	3
YBURZ STRAWBERRY	4616	ELDORADO	1	38 48	120 09	5750		MID	HARRY STEVENSON	C
A CRESCENTA FC 251	4628	LOS ANGELES	13	34 13	118 14	1565		5P	MRS E BYRD	3
AFAYETTE 3 NNE	4633	CONTRA COSTA	4	37 56	122 06	625		5P	MRS BETTY T CLARKE	3
AFAYETTE FIRE STATION	4635	CONTRA COSTA	4	37 53	122 07	290		MID	LAFAYETTE FIRE DEPT	C
AGUNA BEACH	4647	ORANGE	33	33 32	117 47	56	4P	4P	CITY ENGINEER	2 3 5
AGUNA BEACH 2	4650	ORANGE	33	33 33	117 48	180		MID	L B WATER DISTRICT	C
A HONDA	4660	SAN MATEO	4	37 19	122 16	670		6P	JAMES C ALLEN	3
AKE ALPINE	4664	ALPINE	34	38 28	120 01	7500		VAR	DEPT WATER RESOURCES	S
AKE ARROWHEAD	4671	SAN BERDINO	15	34 15	117 12	5250	5P	5P	LAKE ARROWHEAD F D	2 3 5 7
AKE CITY	4675	MODOC	18	41 38	120 13	4613	7A	7A	REV CHARLES F CATLIN	2 3 5 7
AKE ELEANOR	4679	TUOLUMNE	37	37 58	119 53	4662	8A	8A	HETCH HETCHY WTR SUP	2 3 5 7
AKE MOUNTAIN	4690	TRINITY	7	40 01	123 24	3170		MID	LEONARD M MILLER	C
AKEPORT	4701	LAKE	23	39 03	122 55	1343	5P	8A	MRS WILLIE GREENE	2 3 5
AKEPORT SCS	4703	LAKE	23	39 02	122 55	1356		MID	U S SOIL CON SERVICE	C
AKE SABRINA	4705	INYO	19	37 13	118 36	9000		VAR	CALIF ELEC POWER CO	S
AKESHORE	4709	SHASTA	23	40 53	122 23	1075	8P	8P	U S BUR RECLAMATION	2 3 5 6
AKESIDE 2 ENE	4711	SAN DIEGO	25	32 52	116 54	450		7A	LA MESA IRRIG DIST	3
AKE SPAULDING	4713	NEVADA	8	39 19	120 38	5156	5P	5P	P G + E COMPANY	2 3 5 7
AKE SPAULDING DAM	4714	NEVADA	8	39 20	120 38	4960	4P	4P	P G + E COMPANY	2 3 5 6
AKE WOHLFORD	4726	SAN DIEGO	33	33 10	117 00	1500		MID	ESCONDIDO MTL WTR CO	C
A MESA	4735	SAN DIEGO	25	32 46	117 01	528	5P	5P	LA MESA FIRE DEPT	2 3 5
A MESA 1 NE	4736	SAN DIEGO	25	32 47	117 00	660		7A	LA MESA IRRIG DIST	3
ANCASTER	4747	LOS ANGELES	15	34 42	118 08	2352	MID	5P	SO CALIF EDISON CO	2 3 5
A PANZA RANCH	4767	SN LUIS OBPO	24	35 23	120 10	1560		MID	JOHN S BOWMAN	C
AS PLUMAS	4812	BUTTE	8	39 41	121 29	506	5P	5P	P G + E COMPANY	2 3 5
AYTONVILLE	4851	MENDOCINO	7	39 42	123 29	1640		MID	EDWARD E DOWNING	C
A ZACA FOXEN DIVIDE	4855	SNTA BARBARA	32	34 46	120 07	1470		VAR	US GEOLOGICAL SURVEY	S
A ZACA SAN ANTONIO DIV	4858	SNTA BARBARA	32	34 42	120 11	970		VAR	US GEOLOGICAL SURVEY	S
EBEC	4863	KERN	29	34 50	118 52	3583		8A	KERN CO FIRE DEPT	3
ECHUZA PATROL STATION FC 352 B	4867	LOS ANGELES	33	34 05	118 53	1530		4P	L A CO FIRE WARDEN	3 C
E GRAND	4884	MERCED	27	37 14	120 15	255	5P	5P	MERCED CO FIRE DEPT	2 3 5
EMON COVE	4890	TULARE	9	36 23	119 02	513	5P	5P	KAWEAH LEMON CO	2 3 5
EWIS CR KINGS CANYON	4920	FRESNO	11	36 48	118 41	4650		VAR	U S WEATHER BUREAU	S
INDSAY	4957	TULARE	9	36 11	119 04	395	7P	7P	FRANK DE CHAINE	2 3 5
ITTLE TUJUNGA GOLD CR	4986	LOS ANGELES	13	34 19	118 18	2750		MID	CORPS OF ENGINEERS	C
IVE OAK CANYON FC 230C	4993	LOS ANGELES	26	34 07	117 44	1255		5P	C F ELDER	3
IVERMORE	4997	ALAMEDA	4	37 41	121 47	480	8A	8A	INDEPENDENT WHSE CO	2 3 5
IVORNA HEIGHTS	5000	CONTRA COSTA	4	37 52	122 01	450		9A		3

Station	Index No.	County	Drainage	Latitude	Longitude	Elevation	Observation Time Temp.	Observation Time Precip.	Observer	Refer To Tables
LLANO SHAWNEE HILLS RCH	5002	LOS ANGELES	[illegible]	[illegible]	[illegible]	[illegible]	6P	6P	MRS E A EBERLE	2 3 5 7
LOCKWOOD	5017	[illegible]	24	35 5[illegible]	121 [illegible]	[illegible]		[illegible]	ARCHIE M WEFERLING	3 C
LO[illegible] MESA	[illegible]	[illegible]	[illegible]	[illegible]	117 15	[illegible]		7A	SAN DIEGO WATER CO	3
LODI	5032	SAN JOAQUIN	16	[illegible]	[illegible]	[illegible]	5P	5P	LODI SEWAGE TREAT PL	[illegible]
LOGAN MEADOWS	5040	MADERA	[illegible]	[illegible]	[illegible]	[illegible]		VAR	SO CALIF EDISON CO	
LOMPOC SEWAGE PLANT	5064	SNTA BARBARA	32	34 [illegible]	120 28	72	4P	4P	LOMPOC SEW TREAT PL	3 5
LONE PINE COTTONWOOD PH	[illegible]	INYO	19	36 [illegible]	[illegible]	[illegible]		MID	L A WTR + PWR DEPT	C
LONE TREE CANYON	5074	SAN JOAQUIN	27	[illegible]	121 23	420		8A	EDWARD C GERLACH	
LONG BARN EXP STATION	[illegible]	TUOLUMNE	37	[illegible] 11	[illegible] 01	5200		MID	U S FOREST SERVICE	C
#LONG BEACH	5082	LOS ANGELES	13	33 46	118 12	34	4P	4P	JOHN W TEED	3 5
LORAINE	5098	KERN	[illegible]	35 18	118 [illegible]	2720		MID	CHARLES W POOLE	C
LOS ALAMOS	5107	SNTA BARBARA	33	34 45	[illegible] 17	565		8A	HENRY R GEWE	3
#LOS ANGELES WB AIRPORT	[illegible]	LOS ANGELES	[illegible]	33 56	118 23	99	MID	MID	U S WEATHER BUREAU	2 3 5 C
LOS ANGELES WB CITY	[illegible]	LOS ANGELES	13	34 [illegible]	118 14	[illegible]	MID	MID	U S WEATHER BUREAU	[illegible]
LOS BANOS	[illegible]	MERCED	27	[illegible]	[illegible]	125		8A	ROGER C RICE	2 3 5
LOS BANOS ARBURUA RANCH	[illegible]	MERCED	27	[illegible]	[illegible] 56	[illegible]		SS	ARBURUA RANCH	
LOS GATOS	5123	SANTA CLARA	4	37 13	121 [illegible]	[illegible]	5P	5P	CITY FIRE DEPARTMENT	[illegible]
LOS GATOS 4 SW	5125	SANTA CRUZ	4	37 11	[illegible] 02	[illegible]		[illegible]	LEON S MILLER	[illegible]
LOS PRIETOS RANGER STA	5147	SNTA BARBARA	32	34 32	119 48	[illegible]		5P	U S FOREST SERVICE	3
LOST HILLS	5151	KERN	[illegible]	35 37	119 41	[illegible]		MID	KERN CO FSTRY + F D	C
LOWER [illegible]	5160	TUOLUMNE	37	38 [illegible]	[illegible] 53	6500		[illegible]	HETCH HETCHY WTR SUP	
LOWER OTAY RESERVOIR	5162	SAN DIEGO	[illegible]	32 37	[illegible] 56	500		[illegible]	SAN DIEGO WTR DEPT	
[illegible] VALLEY	[illegible]	[illegible]	[illegible]	34 [illegible]	116 59	2975	[illegible]	[illegible]	[illegible]	2 [illegible]
LUCIA WILLOW SPRINGS	[illegible]	MONTEREY	4	[illegible]	121 27	[illegible]		MID	STATE DIV OF HWYS	
LYTLE CR FOOTHILL BLVD	[illegible]	SAN BERDINO	28	34 [illegible]	[illegible]	1160		[illegible]	CORPS OF ENGINEERS	
LYTLE CREEK POWER HOUSE	5215	SAN BERDINO	28	34 [illegible]	117 27	2250		2P	SO CALIF EDISON CO	
LYTLE CREEK RANGER STA	5218	[illegible]	[illegible]	34 [illegible]	117 [illegible]	[illegible]		[illegible]	U S FOREST SERVICE	
MADERA	5233	MADERA	27	[illegible]	120 [illegible]	[illegible]		[illegible]	STATE DIV OF FSTRY	
MAD RIVER RANGER STA	5244	TRINITY	17	40 [illegible]	[illegible] 32	[illegible]		[illegible]	[illegible]	
MAGIC MOUNTAIN	5256	LOS ANGELES	[illegible]	[illegible]	[illegible]	[illegible]		MID	CORPS OF ENGINEERS	C
MAHNKE	5258	LAKE	[illegible]	[illegible]	[illegible] 47	[illegible]		MID	MISS M L MAHNKE	
MAMMOTH PASS	[illegible]	MONO	[illegible]	37 37	[illegible]	[illegible]			DEPT WATER RESOURCES	S
MANDEVILLE ISLAND	[illegible]	[illegible]	[illegible]	38 02	121 34	[illegible]		VAR	JESSE FIERRO	
MANZANITA LAKE	5311	SHASTA	[illegible]	[illegible] 32	[illegible] 34	[illegible]		[illegible]	US NAT PARK SERVICE	3 5
MANZANITA MOUNTAIN	5314	SNTA BARBARA	30	34 54	[illegible]	[illegible]		MID	CORPS OF ENGINEERS	C
MARCH FIELD	5326	RIVERSIDE	[illegible]	[illegible]	117 1[illegible]	[illegible]		[illegible]	[illegible]	
MARICOPA	[illegible]	KERN	[illegible]	[illegible]	119 23	680	[illegible]	8P	[illegible]	3 5
MARIPOSA	5346	MARIPOSA	[illegible]	37 29	119 58	[illegible]		[illegible]	MRS GABRIELLE WILSON	
MARKLEEVILLE	5356	ALPINE	[illegible]	[illegible] 42	119 47	5546		MID	ELOISE B FAIRBANKS	
MARRE RANCH	[illegible]	SNTA BARBARA	[illegible]	34 41	[illegible]	1450		[illegible]	US GEOLOGICAL SURVEY	S
MARTINEZ 3 S	5371	CONTRA COSTA	4	37 [illegible]	122 [illegible]	225		MID	[illegible]	C
MARTINEZ 3 SSE	[illegible]	CONTRA COSTA	4	[illegible]	122 06	[illegible]		9A	CHARLES P WEAVER	
MARTINEZ FIRE STATION	5377	CONTRA COSTA	4	38 01	[illegible]	[illegible]	9A	9A	CITY FIRE DEPARTMENT	3 5
MARYSVILLE	5385	YUBA	8	[illegible]	[illegible] 35	[illegible]	[illegible]	[illegible]	MRS J BANTTARI	[illegible]
MATHER	5400	TUOLUMNE	37	37 [illegible]	[illegible] 51	[illegible]		5P	CITY SAN FRANCISCO	3
MC CARTHY POINT RS	5444	TEHAMA	23	[illegible] 11	121 41	[illegible]		VAR	[illegible]	
MC CLOUD	5449	[illegible]	[illegible]	41 16	[illegible]	3300	8A	8A	THOMAS WILLIAMS	3 5 7 C
MEADOW LAKE	5496	FRESNO	27	37 [illegible]	[illegible]	[illegible]		7A	RADIO STATION KREM	
MECCA 3 SE	5502	RIVERSIDE	6	33 33	116 02	-175	[illegible]	[illegible]	[illegible]	[illegible]
MEDICINE LAKE	5505	SISKIYOU	12	41 35	121 37	6660		VAR	DEPT WATER RESOURCES	S
MENDOTA 1 NNW	5526	FRESNO	27	[illegible] 47	[illegible] 22	174		[illegible]	HENRY E SCHREINER	
MENDOTA DAM	5528	FRESNO	27	36 47	120 [illegible]	[illegible]		7A	FRANK F MOITOZA	
MERCED FIRE STATION 2	[illegible]	MERCED	14	37 18	120 29	[illegible]	4P	4P	CITY OF MERCED	2 [illegible]
MERCED 2	5535	MERCED	14	37 [illegible]	[illegible]	[illegible]		MID	MERCED IRRIG DIST	C
MERCEY HOT SPRINGS	5550	FRESNO	27	36 42	[illegible]	1165		5P	MERCEY HOT SPRINGS	[illegible]
MEYERS INSPECTION STA	5572	ELDORADO	16	38 [illegible]	120 [illegible]	[illegible]		2P	STATE OF CALIFORNIA	
MICHIGAN BLUFF	5586	PLACER	[illegible]	39 03	120 44	3500		MID	ROBERT C WHEELER	C
MIDDLETOWN	5598	LAKE	23	38 45	[illegible] 37	[illegible]		[illegible]	STATE DIV OF FSTRY	[illegible]
MIDDLEWATER	[illegible]	KERN	10	35 [illegible]	119 49	[illegible]	[illegible]	5A	UNION OIL CO OF CAL	3 5
MILFORD LAUFMAN RS	5623	[illegible]	[illegible]	40 08	120 21	4860		[illegible]	U S FOREST SERVICE	C
MILL CREEK NO 2	5629	SAN BERDINO	28	34 05	117 [illegible]	[illegible]	[illegible]	3P	SO CALIF EDISON CO	2 3 5
MILL CREEK INTAKE	[illegible]	SAN BERDINO	28	34 05	116 57	4958		MID	SO CALIF EDISON CO	C
MILO 5 NE	5669	TULARE	9	36 17	118 46	[illegible]		MID	[illegible]	C
MINERAL	[illegible]	TEHAMA	23	[illegible] 21	[illegible] 36	[illegible]	[illegible]	8A	US NAT PARK SERVICE	2 3 5 7 C
MINERAL KING	[illegible]	TULARE	[illegible]	36 26	[illegible] 35	[illegible]		VAR	CORPS OF ENGINEERS	S
MIRANDA SPENGLER RANCH	5713	HUMBOLDT	7	40 1[illegible]	[illegible] 46	[illegible]		5P	L A SPENGLER	3 C
MODESTO	5738	STANISLAUS	37	37 [illegible]	121 00	[illegible]	MID	MID	MODESTO IRRIG DIST	[illegible]
MODESTO 2	5741	STANISLAUS	37	37 [illegible]	121 [illegible]	92		MID	CITY OF MODESTO	
MOJAVE	5756	KERN	6	35 03	118 [illegible]	2775		4P	KERN CO FIRE DEPT	3
MONACHE MEADOWS	5777	TULARE	10	36 13	118 10	8000		VAR	CORPS OF ENGINEERS	S
MONO LAKE	[illegible]	MONO	38	38 [illegible]	119 09	6520	5P	5P	[illegible]	2 3 5 7
MONTAGUE 3 NE	5785	SISKIYOU	12	41 45	[illegible] 28	2640		MID	TOM W WILLIAMS	C
MONTEREY	[illegible]	MONTEREY	4	36 36	121 54	335	SS	[illegible]	[illegible]	3 5
MONTGOMERY CREEK 2 SSW	[illegible]	SHASTA	21	[illegible] 49	121 56	2100		MID	AARON SMITH	C
MOORPARK 1 SSE	5823	VENTURA	33	34 17	118 53	520		8A	US SOIL CON SERVICE	3
MOORPARK 3 [illegible]	5825	VENTURA	33	34 15	118 51	635		MID	EVERETT RANCH	C
MOORPARK 3 NNW	5826	VENTURA	33	34 [illegible]	118 [illegible]	1050		MID	[illegible]	C
MORENA DAM	5840	SAN DIEGO	33	[illegible] 41	116 32	3000		MID	SAN DIEGO WATER CO	C
MORGAN HILL 2 E	5844	SANTA CLARA	4	37 08	121 37	225		8A	MRS THELMA F DOWNER	3
MORGAN HILL BOSSANA RCH	5847	SANTA CLARA	[illegible]	[illegible] 09	121 47	770		MID	LEONARD A BOSSANA	C
MORGAN HILL SCS	[illegible]	SANTA CLARA	[illegible]	37 08	121 39	350		MID	US SOIL CON SERVICE	C
MORONGO VALLEY	5863	SAN BERDINO	6	34 03	116 34	2580		7A	CORPS OF ENGINEERS	
MOUNTAIN PASS	[illegible]	SAN BERDINO	6	35 28	115 [illegible]	4735	SS	SS	MT PASS SERVICE STA	3 5
MOUNT BRECKENRIDGE	[illegible]	KERN	10	35 27	118 35	[illegible]	5P	5P	[illegible]	[illegible]
MOUNT DANAHER	5909	ELDORADO	1	38 45	120 4[illegible]	3408		8A	STATE DIV OF FSTRY	C
MOUNT DIABLO NORTH GATE	5915	CONTRA COSTA	4	37 52	121 56	[illegible]	7A	7A	CAL DIV BEACH + PARK	3 5
MOUNT DIABLO STATE PARK HEADQUARTERS	5916	CONTRA COSTA	4	37 51	121 56	[illegible]		MID	CAL DIV BEACH + PARK	C
MOUNT HAMILTON	[illegible]	SANTA CLARA	4	37 [illegible]	121 39	4206	11P	11P	U S WB OBSERVER	2 3 5 7
MOUNT HEBRON 9 E	5940	SISKIYOU	12	41 46	121 [illegible]	[illegible]		6P	LEWIS D PARSONS	3
MOUNT HEBRON RANGER STA	5941	SISKIYOU	12	41 47	122 00	4250	8A	8A	U S FOREST SERVICE	3 5
MOUNT MADONNA	5973	SANTA CRUZ	2	37 01	121 43	1800		MID	JACK I SCHELL	C
MOUNT SHASTA SLOPE	[illegible]	SISKIYOU	23	41 22	[illegible] 14	7500		VAR	[illegible]	S
MOUNT SHASTA WB CITY	[illegible]	SISKIYOU	23	41 [illegible]	122 19	[illegible]	MID	MID	U S WEATHER BUREAU	[illegible] 7 C
MOUNT TAMALPAIS 1 S	[illegible]	MARIN	17	37 55	122 34	950		MID	CAL DIV BEACH + PARK	C
MOUNT WILSON FC 338 B	6006	LOS ANGELES	13	34 14	118 04	5709	4P	4P	U S WB OBSERVER	3 5 7 C
MUIR WOODS	6027	MARIN	17	37 54	122 34	140		9A	MUIR WOODS NAT MON	3
MUMBO BASIN	6032	TRINITY	35	41 1[illegible]	[illegible] 32	5700		VAR	DEPT WATER RESOURCES	S
MURCELL RANCH	[illegible]	RIVERSIDE	33	33 [illegible]	116 46	3705		8A	CORPS OF ENGINEERS	3
NACIMIENTO DAM	[illegible]	SAN LUIS OBPO	24	35 46	120 53	770	4P	4P	MONTEREY CO FCWCD	2 [illegible]
NAPA	6065	NAPA	17	38 18	122 17	16		7A	EARL S GIPSON	3
#NAPA STATE HOSPITAL	[illegible]	NAPA	17	38 17	122 16	60	5P	8A	[illegible]	2 3 5
NEEDLES	[illegible]	SAN BERDINO	5	34 50	114 36	480		MID	CITY OF NEEDLES	C
NEEDLES CAA AIRPORT	6118	SAN BERDINO	5	[illegible]	114 37	[illegible]	MID	MID	U S CIVIL AERO ADM	[illegible]
NEENACH	6122	LOS ANGELES	[illegible]	34 48	118 35	[illegible]		5P	L A WTR + PWR DEPT	3
NEVADA CITY	6136	NEVADA	8	39 16	121 02	[illegible]	8A	8A	CITY OF NEVADA CITY	3 5
NEWARK	6144	ALAMEDA	4	37 31	[illegible] 02	14	8A	8A	LESLIE SALT COMPANY	3 5 6
NEWBURY PARK 2 WNW	6147	VENTURA	33	34 11	118 57	685		MID	[illegible] RANCH	
NEWBURY PARK 4 SW	6149	VENTURA	33	34 09	118 58	780		7A	RANCHO SIERRA VISTA	3
NEWHALL SOLEDAD FC 32 C	6162	LOS ANGELES	[illegible]	34 23	118 32	[illegible]		4P	L A CO FIRE WARDEN	3
NEWHALL U S RANGER STA	6164	LOS ANGELES	29	34 22	118 31	1342		MID	U S FOREST SERVICE	C
#NEWMAN	6168	STANISLAUS	27	37 19	121 [illegible]	91	5P	9A	RAY S WADE	2 3 5
NEWPORT BEACH HARBOR	[illegible]	ORANGE	33	33 36	117 53	8	5P	[illegible]	NEWPORT HARBOR DEPT	2 3 5
NICOLAUS	6193	SUTTER	8	38 54	121 35	47		7A	MRS NELLIE WEBB	3
NILAND	[illegible]	IMPERIAL	6	33 17	115 31	-55		7A	IMPERIAL IRRIG DIST	3
NORTH FORK RANGER STA	6252	MADERA	27	37 14	119 30	2630	8A	8A	U S FOREST SERVICE	2 3 5
#NORTH HOLLYWOOD	6256	LOS ANGELES	13	34 10	118 23	619	5P	5P	SN FERNDO VLY TIMES	[illegible]
NOVATO 8 WNW	6290	MARIN	17	38 08	122 43	350		MID	EDWARD L THOMPSON	C
OAKDALE WOODWARD DAM	6305	STANISLAUS	34	37 52	[illegible]	215	8A	8A	S SN JOAQUIN IR DIST	2 3 5 6
OAK KNOLL RANGER STA	6328	SISKIYOU	12	41 [illegible]	122 51	[illegible]		8A	U S FOREST SERVICE	3
OAKLAND	6332	ALAMEDA	4	37 47	[illegible]	[illegible]	6P	7P	EARLE G LINSLEY	3 5
#OAKLAND WB AIRPORT	6335	ALAMEDA	4	37 44	[illegible] 12	3	MID	MID	U S WEATHER BUREAU	2 3 5 C
OAKVILLE 1 WNW	6351	NAPA	17	[illegible] 27	122 [illegible]	160		12M	[illegible]	[illegible]
OAKVILLE 4 SW	6354	NAPA	17	38 [illegible]	[illegible] 28	1465		MID	RICHARD PLEINER	C
OCCIDENTAL	6370	SONOMA	17	38 25	[illegible] 59	[illegible]		7A	ANDREW J BLANEY	3
#OCEANSIDE CAMP PENDLETON	6377	SAN DIEGO	[illegible]	33 13	[illegible] 24	60	4P	4P	U S MARINE CORPS	2 3 5
OCEANSIDE PUMPING PLANT	6379	SAN DIEGO	33	33 13	117 21	31		MID	CITY OF OCEANSIDE	C
OCOTILLO	6383	SAN DIEGO	6	[illegible] 09	116 08	[illegible]		8A	CORPS OF ENGINEERS	3
OILFIELDS JOAQUIN RIDGE	[illegible]	FRESNO	27	36 18	120 24	3620		VAR	U S WEATHER BUREAU	
OJAI	6399	VENTURA	33	34 27	[illegible] 15	750	5P	5P	VENTURA CO FIRE DEPT	2 3 5
OLINDA	6432	ORANGE	26	33 55	117 51	520		8A	CORPS OF ENGINEERS	[illegible]
ONO	6455	SHASTA	23	[illegible] 29	[illegible] 37	980		7A	ALMA L GREEN	3
OPIDS CAMP FC 57 B-E	6465	LOS ANGELES	26	34 15	118 06	4250	5P	5P	L B UNFD SCHOOL DIST	2 3 5 C
ORANGE COUNTY RESERVOIR	6473	ORANGE	26	33 56	117 53	[illegible]		MID	CORPS OF ENGINEERS	C
ORANGE COVE	6476	FRESNO	[illegible]	36 37	119 18	431	[illegible]	[illegible]	ORANGE COVE CIT ASSN	2 3 5
ORICK PRAIRIE CREEK PK	6498	HUMBOLDT	17	41 20	124 [illegible]	161	4P	4P	CAL DIV BEACH + PARK	2 3 5
ORINDA BOWMAN	[illegible]	CONTRA COSTA	4	37 52	122 10	[illegible]	7P	7P	ARTHUR W BOWMAN	2 3 5
ORLAND	6506	GLENN	23	39 45	122 12	[illegible]	8A	8A	[illegible]	2 3 5
ORLEANS	6508	HUMBOLDT	12	41 18	[illegible] 32	[illegible]	6P	6P	E J ANDERSON	2 3 5

Station	Index No.	County	Drainage	Latitude	Longitude	Elevation	Observation Time Temp.	Observation Time Precip.	Observer	Refer To Tables
OROVILLE 1 WSW	6521	BUTTE	8	39 30	121 34	160	11A	11A	CITY OF OROVILLE	2 3 5
OROVILLE 7 SE	6523	BUTTE	8	39 26	121 29	530	6A	6A	ALBERT E PALMER	2 3 5
OROVILLE BRIDGE	6525	BUTTE	8	39 31	121 34	220		7A	ROBERT E SKINNER	3
OROVILLE RANGER STATION	6528	BUTTE	8	39 32	121 34	300		MID	STATE DIV OF FSTRY	C
OSTRANDER LAKE	6552	MARIPOSA	14	37 38	119 33	8600		VAR	DEPT WATER RESOURCES	S
OXNARD	6569	VENTURA	33	34 11	119 10	45	4P	8A	AMER CRYSTAL SUG CO	2 3 5
OZENA	6576	VENTURA	33	34 42	119 19	3705		5P	WHEATLEYS RANCH	3
PACHECO PASS	6583	MERCED	27	37 04	121 11	850		MID	U S BUR RECLAMATION	C
PACIFIC HOUSE	6597	ELDORADO	1	38 45	120 30	3440		8A	FLOYD R POOLE	3
PACOIMA DAM FC 33 A-B	6602	LOS ANGELES	13	34 20	118 24	1500		5P	E K BARR	3
PAICINES OHRWALL RANCH	6610	SAN BENITO	20	36 44	121 22	920		12M	JOHN P OHRWALL	3
PALMDALE	6624	LOS ANGELES	6	34 35	118 07	2655	5P	5P	PALMDALE IRRIG DIST	2 3 5
PALMDALE 2 NE	6625	LOS ANGELES	6	34 36	118 06	2583		MID	PALMDALE IRRIG DIST	C
PALMDALE CAA AIRPORT	6627	LOS ANGELES	6	34 38	118 05	2517	MID	MID	US CIVIL AERO ADM	2 3 5
PALM SPRINGS	6635	RIVERSIDE	6	33 49	116 32	411	5P	5P	PALM SPGS FIRE DEPT	2 3 5
PALO ALTO CITY HALL	6646	SANTA CLARA	4	37 27	122 08	23	8A	8A	ENGINEERING DEPT	2 3 5 C
PALOMA	6650	MONTEREY	24	36 21	121 30	1835		5P	JAMES A BELL	3
PALOMAR MTN OBSERVATORY	6657	SAN DIEGO	33	33 21	116 51	5560	1P	MID	PALOMAR OBSERVATORY	2 3 5 7 C
PALOS VERDES EST FC 43C	6663	LOS ANGELES	33	33 48	118 23	250		5P	R W HIATT	3
PANOCHE	6675	SAN BENITO	27	36 36	120 50	1265		SS	MISS LILY BERG	3
PANOCHE JUNCTION	6678	FRESNO	27	36 33	120 29	500	5P	5P	P G + E COMPANY	2 3 5
PARADISE MEADOW	6680	TUOLUMNE	37	38 03	119 40	7700		VAR	HETCH HETCHY WTR SUP	S
PARKER RESERVOIR	6699	SAN BERDINO	5	34 17	114 10	738	7A	7A	METRO WATER DISTRICT	2 3 5 C
PARKFIELD	6703	MONTEREY	24	35 53	120 26	1482		7A	HERBERT H DURHAM	3
PARKFIELD 8 NNW	6708	FRESNO	27	36 01	120 29	2640		MID	MARCELENE ROBERTS RH	C
PASADENA	6719	LOS ANGELES	13	34 09	118 09	864	4P	4P	PASADENA WATER DEPT	2 3 5
PASKENTA RANGER STATION	6726	TEHAMA	23	39 53	122 33	755		8A	U S FOREST SERVICE	3 C
PASO ROBLES	6730	SN LUIS OBPO	24	35 38	120 41	700	5P	5P	LESTER M FRENCH	2 3 5
PASO ROBLES 3 NNW	6736	SN LUIS OBPO	24	35 40	120 43	815		MID	HARRY E WERNER	C
PASO ROBLES CAA AIRPORT	6742	SN LUIS OBPO	24	35 40	120 38	803	MID	MID	U S CIVIL AERO ADM	2 3 5
PATTIWAY	6754	KERN	10	34 56	119 23	3868		7A	HUDSON RANCH	3
PAYNES CREEK	6761	TEHAMA	23	40 20	121 54	1850		7A	HORACE L ROGERS	3
PEAR LAKE	6767	TULARE	9	36 36	118 40	9700		VAR	CORPS OF ENGINEERS	S
PENDOLA GUARD STATION	6791	SNTA BARBARA	32	34 31	119 34	1620		6P	U S FOREST SERVICE	3
PETALUMA FIRE STATION 2	6826	SONOMA	17	38 14	122 38	16	5P	5P	PETALUMA FIRE DEPT	2 3 5
PETALUMA 1 N	6829	SONOMA	17	38 15	122 38	30		MID	VICTOR E CHAIX	C
PIEDRA	6857	FRESNO	11	36 48	119 23	580		7A	MRS IDA H AKERS	3
PINE CANYON PATROL STATION FC 321 E	6891	LOS ANGELES	29	34 40	118 26	3275		5P	L A CO FIRE WARDEN	3
PINNACLES NATIONAL MON	6926	SAN BENITO	20	36 29	121 11	1300	4P	4P	US NAT PARK SERVICE	2 3 5
PISMO BEACH	6943	SN LUIS OBPO	4	35 08	120 38	80	5P	5P	POLICE DEPARTMENT	2 3 5
PIT RIVER POWER HOUSE 5	6946	SHASTA	21	40 59	121 59	1458		5P	P G + E COMPANY	3
PITTS RANCH	6950	LAKE	23	38 56	122 52	1550		8A	AUBREY W PITTS	3
PLACERVILLE	6960	ELDORADO	1	38 44	120 48	1890	8A	8A	P G + E COMPANY	2 3 5
PLACERVILLE IFG	6962	ELDORADO	1	38 44	120 44	2755	8A	8A	INST FST GENETICS	2 3 5 6
PLACERVILLE 1 W	6963	ELDORADO	1	38 44	120 49	1785		MID	CITY OF PLACERVILLE	C
PLEASANT HILL 1 NW	6982	CONTRA COSTA	4	37 57	122 05	60		MID	LOUIS M BAUMFALK	C
PLYMOUTH	7000	AMADOR	16	38 29	120 51	1096		8A	LORRIN L CRAIN	3
POINT ARENA	7009	MENDOCINO	17	38 55	123 42	2.4		MID		C
POINT ARENA LIGHT STA	7011	MENDOCINO	17	38 57	123 44	60	11P	11P	PUBLICATION DISCONTINUED	
POINT ARGUELLO USCG	7016	SNTA BARBARA	33	34 33	120 36	63	11P	11P	U S COAST GUARD	2 3 5
POINT PIEDRAS BLANCAS	7024	SN LUIS OBPO	4	35 40	121 17	32	11P	11P	U S COAST GUARD	2 3 5
POMONA	7055	LOS ANGELES	26	34 04	117 46	955	5P	5P	L E ADAMSON	2 3 5
PORT CHICAGO NAVAL DEP	7070	CONTRA COSTA	4	38 01	122 01	50	8A	8A	U S NAVAL MAGAZINE	2 3 5
PORTERVILLE	7077	TULARE	9	36 04	119 01	393	8A	8A	JOHN H DAYBELL	2 3 5
PORTOLA	7085	PLUMAS	8	39 48	120 28	4838	4P	4P	I C BALDWIN	2 3 5 C
PORTUGUESE MEADOW	7093	TULARE	10	35 48	118 34	7000		VAR	CORPS OF ENGINEERS	S
POSEY 3 E	7096	TULARE	10	35 48	118 38	4920	7A	7A	WILLIAM R BOOTH	2 3 5
POST CORRAL MEADOW	7097	FRESNO	11	37 07	118 54	8215		VAR	CORPS OF ENGINEERS	S
POTRERO SECO	7105	VENTURA	32	34 38	119 26	4850		MID	CORPS OF ENGINEERS	C
POTTER VALLEY 3 NNW	7107	MENDOCINO	22	39 22	123 07	1020		MID	OTTO R HUGHES	C
POTTER VALLEY 3 SE	7108	MENDOCINO	22	39 18	123 04	1100		MID	RUSSELL E NEAR	C
POTTER VALLEY PWR HOUSE	7109	MENDOCINO	22	39 22	123 08	1014	3P	3P	P G + E COMPANY	2 3 5
POWAY VALLEY	7111	SAN DIEGO	33	32 57	117 04	440		5P	POMERADO SOIL CON DT	3
PRADO DAM	7123	RIVERSIDE	28	33 53	117 38	570		MID	CORPS OF ENGINEERS	C
PRIEST VALLEY	7150	MONTEREY	24	36 10	120 41	2390	7A	7A	RUTH E MYERS	2 3 5
QUAKING ASPEN	7179	TULARE	10	36 07	118 32	7200		VAR	CORPS OF ENGINEERS	S
QUINCY RANGER STATION	7195	PLUMAS	8	39 56	120 57	3409	8A	8A	U S FOREST SERVICE	2 3 5
QUINN RANGER STATION	7205	TULARE	10	36 20	118 35	8300		VAR	CORPS OF ENGINEERS	S
RAMONA SPAULDING	7231	SAN DIEGO	33	33 04	116 51	1470	6P	6P	LOUIS B SPAULDING	2 3 5
RANCHITA	7244	SAN DIEGO	33	33 12	116 32	4000		7A	CORPS OF ENGINEERS	3
RANDSBURG	7253	KERN	15	35 22	117 39	3570	6P	6P	KERN CO FIRE DEPT	2 3 5
RAYWOOD FLATS	7279	SAN BERDINO	6	34 03	116 49	6620		5P	CALIF ELEC POWER CO	3
RED BLUFF WB AIRPORT	7292	TEHAMA	23	40 09	122 15	341	MID	MID	U S WEATHER BUREAU	2 3 5 C
REDDING FIRE STA NO 2	7296	SHASTA	23	40 35	122 24	577	5P	5P	REDDING FIRE CHIEF	2 3 5 C
REDLANDS	7306	SAN BERDINO	28	34 03	117 11	1318	MID	2P	REDLANDS DAILY FACTS	2 3 5
REDWOOD CITY	7339	SAN MATEO	4	37 29	122 14	31	5P	5P	CITY FIRE DEPT STA 2	2 3 5
REDWOOD VALLEY	7351	MENDOCINO	22	39 16	123 12	718		MID	THOMAS M JAMESON	C
REPRESA	7370	SACRAMENTO	1	38 42	121 10	305		MID	FOLSOM STATE PRISON	3
#RICHMOND	7414	CONTRA COSTA	4	37 56	122 21	55	4P	4P	CITY OF RICHMOND	2 3 5
RICHMOND FIELD STATION	7416	CONTRA COSTA	4	37 55	122 20	10	8A	5P	RAY KRONE	2 3 5 6
RIVERSIDE FIRE STA NO 3	7470	RIVERSIDE	28	33 57	117 24	820	5P	5P	RIVERSIDE FIRE DEPT	2 3 5
RIVERSIDE CITRUS EXPERIMENT STATION	7473	RIVERSIDE	28	33 58	117 20	1045	8A	8A	CITRUS EXP STATION	2 3 5 6 C G
ROBERTSON FLAT	7492	PLACER	2	39 10	120 30	6250		VAR	CORPS OF ENGINEERS	S
ROCK CREEK	7510	INYO	19	37 27	118 44	9700		VAR	DEPT WATER RESOURCES	S
ROCKLIN	7516	PLACER	1	38 48	121 14	239	6A	6A	RAYMOND H JOHNSON	2 3 5
ROSE MARIE MEADOW	7560	FRESNO	27	37 19	118 52	10000		VAR	SO CALIF EDISON CO	S
ROUND MEADOW	7579	TULARE	1	35 58	118 21	9000		VAR	CALIF STATE ENG	S
ROUND MOUNTAIN	7580	SHASTA	23	40 48	121 57	2010		7A	LLOYD D COMPTON	3
RUNNING SPRINGS	76.0	SAN BERDINO	28	34 12	117 05	6200		MID	STATE DIV OF HWYS	C
SACHES SPRINGS	7623	TUOLUMNE	37	38 06	119 51	7900		VAR	HETCH HETCHY WTR SUP	S
SACRAMENTO WB AIRPORT	7630	SACRAMENTO	23	38 31	121 30	17	MID	MID	U S WEATHER BUREAU	2 3 5 C
#SACRAMENTO WB CITY	7633	SACRAMENTO	23	38 35	121 30	25	MID	MID	U S WEATHER BUREAU	2 3 5 C
SADDLE CAMP RANGER STA	7637	TEHAMA	23	40 10	122 48	3850		VAR	U S WEATHER BUREAU	S
SAGEHEN CREEK	7641	NEVADA	36	39 26	120 14	6337		5P	UNIVERSITY OF CALIF	3
SAINT HELENA	7643	NAPA	17	38 30	122 28	255	6P	6P	EDWIN L PAULSON	2 3 5
SAINT HELENA 4 WSW	7646	NAPA	17	38 30	122 32	1792		MID	EDWIN H LEARNED	C
SAINT HELENA 7 NE	7649	NAPA	23	38 34	122 22	1050		MID	CLARA B ABREAU	C
SAINT JOHN	7656	GLENN	23	39 43	122 00	145		7A	JAMES A STURGEON	3
SAINT MARYS COLLEGE	7661	CONTRA COSTA	4	37 50	122 08	625	5P	5P	BROTHER U BENEDICT	2 3 5 C
SALINAS CAA AIRPORT	7669	MONTEREY	24	36 40	121 36	74	MID	MID	U S CIVIL AERO ADM	2 3 5
SALINAS DAM	7672	SN LUIS OBPO	24	35 20	120 30	1350		8A	SN LUIS OBPO CO FCD	3
SALSIPUEDES GAGING STA	7681	SNTA BARBARA	32	34 35	120 24	250		VAR	US GEOLOGICAL SURVEY	S
SALSIPUEDES JALAMA DIV	7684	SNTA BARBARA	32	34 32	120 23	1150		VAR	US GEOLOGICAL SURVEY	S
SALT SPRINGS PWR HOUSE	7689	AMADOR	16	38 30	120 13	3700	3P	3P	P G + E COMPANY	2 3 5 6 S
SALYER RANGER STATION	7698	TRINITY	35	40 53	123 35	623	8A	8A	U S FOREST SERVICE	2 3 5
SAN ANDREAS 3 S	7702	CALAVERAS	2	38 09	120 41	1100		7A	CALAVERAS CEMENT C	3
SAN ANTONIO CYN MOUTH	7711	LOS ANGELES	28	34 10	117 40	2394	4P	4P	SO CALIF EDISON CO	2 3 5
SAN ANTONIO SANTA MARIA	7713	SNTA BARBARA	33	34 49	120 21	1300		VAR	US GEOLOGICAL SURVEY	S
SAN BENITO	7719	SAN BENITO	20	36 31	121 05	1360		MID	JOHN M SHIELDS	C
SAN BERNARDINO CO HOSP	7723	SAN BERDINO	28	34 08	117 16	1125	6P	6P	S B COUNTY HOSPITAL	2 3 5
SAN CLEMENTE DAM	7731	MONTEREY	4	36 26	121 42	600		7A	CALIF WTR + TEL CO	3
SANDBERG PATROL STATION FC 130 B	7734	LOS ANGELES	29	34 45	118 43	4025		4P	L A CO FIRE WARDEN	3
SANBERG WB	7735	LOS ANGELES	29	34 45	118 44	4517	MID	MID	U S WEATHER BUREAU	2 3 5 7 C
#SAN DIEGO WB AIRPORT	7740	SAN DIEGO	33	32 44	117 10	19	MID	MID	U S WEATHER BUREAU	2 3 5 C
SAN DIMAS FIRE WRD FC95	7749	LOS ANGELES	26	34 06	117 48	960		5P	L A CO FIRE WARDEN	3
SAN DIMAS TANBARK FLAT	7750	LOS ANGELES	26	34 12	117 46	2750		MID	U S FOREST SERVICE	C G
SAN FELIPE BELL STATION	7755	SANTA CLARA	2	37 02	121 19	355		MID		C
SAN FERNANDO	7759	LOS ANGELES	13	34 16	118 28	965	6P	6P	S F HEIGHTS LEMON AN	2 3 5
SAN FERNANDO PH 3	7762	LOS ANGELES	13	34 19	118 30	1248		MID	CORPS OF ENGINEERS	C
#SAN FRANCISCO CALIF ACADEMY OF SCIENCES	7765	SAN FRANCISCO	4	37 46	122 28	245	4P	4P	PUBLICATION DISCONTINUED	
SAN FRANCISCO RICHMOND SUNSET	7767	SAN FRANCISCO	4	37 47	122 30	18		MID	CITY SAN FRANCISCO	C
#SAN FRANCISCO WB AP	7769	SAN MATEO	4	37 37	122 23	8	MID	MID	U S WEATHER BUREAU	2 3 5 C
#SAN FRANCISCO FEDERAL BUILDING	7772	SAN FRANCISCO	4	37 47	122 25	52	MID	MID	U S WEATHER BUREAU	2 3 5 C
SAN GABRIEL CANYON PH	7776	LOS ANGELES	26	34 09	117 54	744		5P	PASADENA WATER DEPT	3
SAN GABRIEL DAM FC425BE	7779	LOS ANGELES	26	34 12	117 52	1481		5P	E K DE VORE	3 C
SAN GABRIEL FIRE DEPT	7785	LOS ANGELES	13	34 06	118 06	400	4P	4P	CITY FIRE DEPARTMENT	2 3 5
SAN GREGORIO 3 SE	7807	SAN MATEO	4	37 18	122 20	355	5P	5P	POMPONIO RANCH	2 3 5
SAN JACINTO	7810	RIVERSIDE	33	33 48	116 59	1550	7P	7P	BYRON JOHANSEN	2 3 5
SAN JACINTO RANGER STA	7813	RIVERSIDE	33	33 47	116 58	1560		MID	STATE DIV OF FSTRY	C
SAN JOAQUIN EXP RANGE	7817	MADERA	27	37 05	119 44	1470		MID	U S FOREST SERVICE	C
#SAN JOSE	7821	SANTA CLARA	4	37 20	121 53	95	MID	MID	E O BILLWILLER	2 3 5 C
SAN JUAN BAUTISTA	7834	SAN BENITO	20	36 49	121 31	550		MID	MRS M A BINGHAM	C
SAN JUAN GUARD STATION	7837	ORANGE	33	33 36	117 31	730		MID	CORPS OF ENGINEERS	C
SAN LUIS OBISPO POLY	7851	SN LUIS OBPO	4	35 18	120 40	300	7A	7A	JOHN H PEROZZI	2 3 5 C
SAN MARCOS RANCH	7861	SNTA BARBARA	32	34 33	119 52	800	7A	7A	U S BUR RECLAMATION	2 3 5 C
#SAN MATEO	7864	SAN MATEO	4	37 34	122 20	30	5P	5P	CITY FIRE DEPARTMENT	2 3 5
SAN NICOLAS ISLAND	7870	VENTURA	33	33 14	119 28	502		MID	U S NAVY	C
#SAN PEDRO	7876	LOS ANGELES	33	33 43	118 16	10	5P	5P	MARINE EXCHANGE	2 3 5
#SAN RAFAEL	7880	MARIN	17	37 58	122 32	31	5P	5P	CITY ENGINEER	2 3 5
SAN RAMON 1 SSW	7882	CONTRA COSTA	4	37 46	121 59	555		MID	HOWARD C WIEDEMANN	C
SANTA ANA FIRE STATION	7888	ORANGE	28	33 45	117 52	115	5P	5P	SANTA ANA FIRE DEPT	2 3 5
SANTA ANA RIVER PH 3	7891	SAN BERDINO	28	34 07	117 07	1980		MID	CORPS OF ENGINEERS	C
SANTA ANA RIVER PH NO 1	7894	SAN BERDINO	28	34 08	117 04	2765	1P	1P	SO CALIF EDISON CO	2 3 5
SANTA ANITA FERN FC 432	7897	LOS ANGELES	13	34 12	118 01	2235		5P	G ROBINSON	3
SANTA BARBARA	7902	SNTA BARBARA	33	34 26	119 42	100	5P	5P	S BARBARA FIRE DEPT	2 3 5 C
SANTA BARBARA CAA AP	7905	SNTA BARBARA	33	34 26	119 50	9	MID	MID	U S CIVIL AERO ADM	2 3 5
SANTA BARBARA POTRERO	7908	SNTA BARBARA	30	34 47	119 39	5200		MID	CORPS OF ENGINEERS	C
SANTA BARBARA TV PEAK	7909	SNTA BARBARA	32	34 32	119 57	4000		5P	TV STATION KEYT	3
SANTA CLARA UNIVERSITY	7912	SANTA CLARA	4	37 21	121 56	88	5P	5P	UNIV OF SANTA CLARA	2 3 5
SANTA CRUZ	7916	SANTA CRUZ	4	36 59	122 01	125	5P	5P	ROBERT E BURTON	2 3 5
SANTA FE DAM	7926	LOS ANGELES	13	34 07	117 58	427		8A	CORPS OF ENGINEERS	3 C
SANTA MARGARITA 2 SW	7930	SN LUIS OBPO	24	35 22	120 38	1250		6P	CLARENCE MC KUSICK	3
SANTA MARGARITA BOOSTER	7933	SN LUIS OBPO	24	35 23	120 38	1153		8A	JOHN E JONES JR	3
SANTA MARIA	7940	SNTA BARBARA	33	34 57	120 26	224	8A	8A	A A HOWARD	2 3 5
SANTA MARIA 14 ENE	7942	SNTA BARBARA	30	35 01	120 12	815		7A	JAMES R JENSEN	3
SANTA MARIA WB AIRPORT	7946	SNTA BARBARA	30	34 54	120 27	238	MID	MID	U S WEATHER BUREAU	2 3 5 C
SANTA MONICA	7950	LOS ANGELES	33	34 01	118 29	80		4P	CITY SANTA MONICA	3
#SANTA MONICA PIER	7953	LOS ANGELES	33	34 01	118 30		5P	5P	S M LIFEGUARD SER	2 3 5
SANTA PAULA	7957	VENTURA	29	34 21	119 04	265	8A	8A	ERVIN P STUART	2 3 5
SANTA PAULA 3 SE	7959	VENTURA	33	34 20	119 01	2250		MID	SHELL OIL CO	C
SANTA ROSA	7965	SONOMA	22	38 27	122 43	167	7A	7A	CLARENCE S NEWBERRY	2 3 5
SANTA SUSANA 4 NNE	7973	VENTURA	33	34 20	118 42	1520		MID	CERRO VIEJO RANCH	C
SANTA YNEZ	7976	SNTA BARBARA	32	34 37	120 06	600		MID	SNTA YNEZ HIGH SCHL	C
SANTIAGO DAM	7987	ORANGE	28	33 48	117 43	1025		8A	CORPS OF ENGINEERS	3 C
SAUGUS POWER PLANT NO 1	8014	LOS ANGELES	29	34 35	118 27	2105		6A	L A PWR + LIGHT DEPT	3
SAWYERS BAR RANGER STA	8025	SISKIYOU	12	41 18	123 08	2169		8A	U S FOREST SERVICE	3
#SCOTIA	8045	HUMBOLDT	7	40 29	124 06	139	8A	8A	PACIFIC LUMBER CO	2 3 5
SEARSVILLE LAKE	8068	SAN MATEO	4	37 24	122 14	350		8A	AUSTIN CLAPP	3
SEBASTOPOL 4 S	8072	SONOMA	22	38 21	122 50	175		MID	WILLIAM G SANDERS	C
SEPULVEDA DAM	8092	LOS ANGELES	13	34 10	118 28	740		8A	CORPS OF ENGINEERS	3 C
SHASTA DAM	8135	SHASTA	23	40 43	122 25	1076	8A	8A	U S BUR RECLAMATION	2 3 5 6 C
SHELL ABSORPTION PLANT	8158	LOS ANGELES	26	33 57	117 54	800		9A	CORPS OF ENGINEERS	3
SHINGLE	8173	ELDORADO	1	38 40	120 55	1375		7A	THEODORE B HEUSNER	3
SIERRA CITY	8207	SIERRA	8	39 34	120 38	4182	8A	8A	HARRY H ROEBER	2 3 5 7
SIERRA MADRE 1 N	8210	LOS ANGELES	13	34 10	118 04	1153	6P	6P	MISS E MC KINNEY	2 3 5
SIERRAVILLE RANGER STA	8218	SIERRA	8	39 35	120 22	4975	8A	8A	U S FOREST SERVICE	2 3 5 7 C
SIGNAL HILL FC 415	8230	LOS ANGELES	13	33 48	118 10	115		5P	GEORGE I OSBORNE	3 C
SILVERADO RANGER STA	8243	RIVERSIDE	28	33 45	117 40	1100		MID	CORPS OF ENGINEERS	C
SIMI 3 E	8258	VENTURA	33	34 16	118 44	920		MID	SIMI FIRE STATION	C
SISQUOC SOUTH FORK CAMP	8266	SNTA BARBARA	32	34 46	119 46	2500		MID	CORPS OF ENGINEERS	C
SKAGGS SPRINGS LAS LOMAS RANCH	8272	SONOMA	22	38 41	123 08	1930		8A	JOHN K LEITHOLD	3
SLACK CANYON	8276	MONTEREY	24	36 05	120 40	1730		MID	CALIF DIV OF FSTRY	C
SLOUGHHOUSE 6 SE	8293	SACRAMENTO	16	38 28	121 05	160		8A	MRS MABEL VAN VLECK	3
SMITH RIVER 3 WNW	8311	DEL NORTE	17	41 57	124 12	25		8A	WILLIAM H RILEY	3
SNOW CREEK UPPER	8317	RIVERSIDE	6	33 52	116 41	1940		9A	PALM SPRINGS WTR CO	3
SNOW FLAT	8318	MARIPOSA	14	37 50	119 30	8700		VAR	DEPT WATER RESOURCES	S
SODA SPRINGS	8331	NEVADA	8	39 19	120 23	6750	8A	8A	ARTHUR COUILLARD	2 3 5 7 C
SOLEDAD	8338	MONTEREY	24	36 26	121 19	204		8A	JAY H JACOBSEN	3
SOMES BAR 1 W	8346	HUMBOLDT	12	41 23	123 29	550		8A	EARL D HELLMAN	3
SOMIS 2 NNW	8347	VENTURA	33	34 17	119 00	510		MID	RICHARD BARD JR	C
SOMIS 3 NE	8348	VENTURA	33	34 17	118 58	490		8A	LAWTON INVESTMENT CO	3
SOMIS 4 NW	8349	VENTURA	33	34 17	119 03	510		8A	BERYLWOOD INVEST CO	3
SOMIS 5 WNW	8350	VENTURA	33	34 17	119 04	520		MID	JOHN DE BONI	C
SONOMA	8351	SONOMA	17	38 17	122 27	20	5P	5P	LAURENCE W DICKEY	2 3 5
SONORA	8353	TUOLUMNE	37	37 59	120 23	1830	8A	8A	P G + E COMPANY	2 3 5
S E FARALLON	8376	SAN FRANCISCO	4	37 42	123 00	27		MID	U S COAST GUARD	C
SO ENTRANCE YOSEMITE NP	8380	MARIPOSA	14	37 30	119 38	5135	4P	4P	US NAT PARK SERVICE	2 3 5 7
SOUTH LAKE	8406	INYO	19	37 10	118 34	9500		VAR	CALIF ELEC POWER CO	S
SPADRA PACIFIC COLONY FC 356 C	8436	LOS ANGELES	26	34 03	117 49	690		4P	R S HUTCHISON	3 C
SPRECKELS HWY BRIDGE	8446	MONTEREY	24	36 36	121 41	60		8A	MRS W B HENNES	3
SPRINGVILLE 7 ENE	8455	TULARE	9	36 10	118 42	2470		7A	ELMER A SUTTON	3
SPRINGVILLE RANGER STA	8460	TULARE	9	36 08	118 48	1050		MID	U S FOREST SERVICE	C
SPRINGVILLE TULE HEADWORKS	8463	TULARE	9	36 12	118 39	4070		MID	P G + E COMPANY	C
SQUAW VALLEY LODGE	8474	PLACER	36	39 12	120 14	6226	5P	5P	SQUAW VLY DEVEL CO	2 3 5 7
SQUIRREL INN 1	8476	SAN BERDINO	15	34 14	117 15	5239		5P	EDGAR L KEISTER	3
SQUIRREL INN 2	8479	SAN BERDINO	15	34 14	117 14	5723	5P	5P	LEROY KEMP	2 3 5 7
STATE LAKES	851	FRESNO	11	36 56	118 35	10200		VAR	CORPS OF ENGINEERS	S
STATUM MEADOW	8514	FRESNO	11	36 56	118 55	8300		VAR	CORPS OF ENGINEERS	S
STAYTON MINE	8517	SAN BENITO	20	36 55	121 13	2475		MID	PANAH B KNOX	C
STOCKTON DISPOSAL PLANT	8554	SAN JOAQUIN	27	37 56	121 20	11		MID	CITY OF STOCKTON	C
#STOCKTON CAA AIRPORT	8558	SAN JOAQUIN	27	37 54	121 15	22	MID	MID	U S CIVIL AERO ADM	2 3 5
STOCKTON FIRE STATION 4	8560	SAN JOAQUIN	27	37 58	121 18	11	8A	8A	STOCKTON FIRE DEPT	2 3 5
STOCKTON MOWRY BRIDGE	8562	SAN JOAQUIN	27	37 51	121 23	15	5P	5P	MARTIN P MOHS	2 3 5 6
STONYFORD RANGER STA	8580	COLUSA	23	39 23	122 33	1168		8A	U S FOREST SERVICE	3
STONY GORGE RESERVOIR	8587	GLENN	23	39 35	122 32	800	5P	5P	ORLAND UNIT WU ASSN	2 3 5 C
STOUTS MEADOW	8591	SHASTA	21	41 10	121 55	5300		VAR	DEPT WATER RESOURCES	S
STRAWBERRY VALLEY	8606	YUBA	8	39 34	121 06	3784	5P	5P	SOPER-WHEELER CO	2 3 5 7
SUGARLOAF MEADOW	8635	TULARE	11	36 43	118 40	7200		VAR	CORPS OF ENGINEERS	S
SUNLAND	8660	LOS ANGELES	13	34 16	118 18	1460	7P	7P	FRANK T STEVENS	2 3 5
SUNSET BEACH STATE PARK	8680	SANTA CRUZ	24	36 54	121 50	55		MID	CAL DIV BEACH + PARK	C
SURF 2 ENE	8697	SNTA BARBARA	32	34 41	120 34	15		MID	US DISCIPLINARY BK	C
SUSANA KNOLLS	8700	VENTURA	33	34 16	118 40	1085		8A	SUSANA KN FIRE STA	3
SUSANVILLE	8701	LASSEN	18	40 25	120 39	4195		8A	CITY OF SUSANVILLE	3
SUSANVILLE AIRPORT	8702	LASSEN	18	40 24	120 33	4148	10P	10P	DAVID PARR	2 3 5 7
SUSANVILLE 1 WNW	8703	LASSEN	18	40 26	120 40	4555		MID	STATE DIV OF FSTRY	C
SUTTER HILL RANGER STA	8713	AMADOR	16	38 23	120 48	1580		8A	STATE DIV OF FSTRY	3
TABLE MOUNTAIN	8748	LOS ANGELES	6	34 23	117 41	7500	5P	5P	SMITHSONIAN OBSY	2 3 5 7
TAFT	8752	KERN	1	35 09	119 28	1025		MID	KERN CO FORESTRY FIRE DEPARTMENT	C
TAHOE	8758	PLACER	16	39 10	120 09	6228	8A	8A	ARTHUR E FRODENBERG	2 3 5 6 7
TALBOT CAMP	8771	PLACER	1	39 12	120 22	6000		VAR	DEPT WATER RESOURCES	S
TEHACHAPI	8826	KERN	10	35 08	118 27	3975	6P	6P	MRS ANITA COWAN	2 3 5 7
TEHACHAPI RANGER STA	8832	KERN	10	35 08	118 27	3975		MID	KERN CO FIRE DEPT	C
TEJON RANCHO	8839	KERN	10	35 02	118 45	1425	6P	6P	TEJON RANCH COMPANY	2 3 5
TENNANT	886	SISKIYOU	12	41 35	121 55	4750		5P	MRS MARGARET KNOLL	3
TERMO	8873	LASSEN	18	40 52	120 27	5300		MID	SULO E LAKSO	C
THE CEDARS	8881	PLACER	1	39 15	120 21	5910		VAR	CORPS OF ENGINEERS	S
THE GEYSERS	8885	SONOMA	22	38 48	122 49	1600		MID	FRANK A DEWEY	C
THERMAL CAA AIRPORT	8892	RIVERSIDE	6	33 37	116 10	-120	MID	MID	U S CIVIL AERO ADM	2 3 5 C
THOUSAND OAKS 2 N	8905	VENTURA	33	34 12	118 50	915		8A	HILLSDALE RANCH	3
THREE RIVERS 6 SE	8912	TULARE	9	36 22	118 51	2200		MID	GLENN BAKER	C
THREE RIVERS EDISON PH2	8914	TULARE	9	36 28	118 53	950	5P	5P	SO CALIF EDISON CO	2 3 5
THREE RIVERS EDISON PH1	8917	TULARE	9	36 28	118 52	1140		MID	SO CALIF EDISON CO	C
TIGER CREEK POWER HOUSE	8928	AMADOR	16	38 28	120 27	2355	4P	4P	P G + E COMPANY	2 3 5 C
TOPANGA RANGER STA FC 6	8967	LOS ANGELES	33	34 05	118 36	747		5P	L A CO FIRE WARDEN	3
TORRANCE	8973	LOS ANGELES	33	33 50	118 20	87	4P	4P	TORRANCE FIRE DEPT	2 3 5
TRABUCO CANYON	8992	ORANGE	33	33 39	117 36	970		MID	ORANGE CO PARK DEPT	C
TRACY 2 SSE	8997	SAN JOAQUIN	27	37 43	121 25	105		MID	AAGE R TOGEL	C
TRACY CARBONA	8999	SAN JOAQUIN	27	37 42	121 25	140	7A	7A	BANTA CARBONA IR CO	2 3 5
TRACY PUMPING PLANT	9001	ALAMEDA	27	37 48	121 35	61	6P	6P	U S BUR RECLAMATION	2 3 5 6
TRINITY CENTER RS	9023	TRINITY	35	41 00	122 41	2295		MID	U S FOREST SERVICE	C
TRONA	9035	SAN BERDINO	6	35 47	117 23	1695	8A	8A	AMERICAN P + G CO	2 3 5
TRUCKEE RANGER STATION	9043	NEVADA	36	39 20	120 11	5982	8A	8A	U S FOREST SERVICE	2 3 5 C
TUJUNGA MILL CR FC 470	9049	LOS ANGELES	13	34 23	118 05	4600		MID	LOS ANGELES CO FCD	C
TULELAKE	9053	SISKIYOU	12	41 58	121 28	4035	5P	5P	TULELAKE W U ASSN	2 3 5 6 7 C
TULELAKE 5 WSW	9056	SISKIYOU	12	41 55	121 34	4033		5P	TULELAKE W U ASSN	3 6
TUNNEL RANGER STATION	9061	TULARE	1	36 22	118 17	8950		VAR	U S WEATHER BUREAU	S
TUOLUMNE MEADOWS	9063	TUOLUMNE	37	37 53	119 20	8600		VAR	DEPT WATER RESOURCES	S
TURLOCK	9073	STANISLAUS	14	37 29	120 51	104		8A	W W FERGUSON	3
TURNTABLE CREEK	9083	SHASTA	23	40 46	122 18	1080	8A	8A	U S BUR RECLAMATION	2 3 5 6
TUSTIN IRVINE RANCH	9087	ORANGE	33	33 44	117 47	118	3P	3P	THE IRVINE COMPANY	2 3 5
TWENTYNINE PALMS	9099	SAN BERDINO	6	34 08	116 03	1990	5P	5P	US NAT PARK SERVICE	2 3 5
TWIN LAKES	9105	ALPINE	1	38 42	120 03	7829	3P	3P	P G + E COMPANY	2 3 5 7
UKIAH	9122	MENDOCINO	22	39 09	123 12	623	5P	5P	CITY FIRE DEPARTMENT	2 3 5
UKIAH 4W	9126	MENDOCINO	22	39 09	123 16	1550		8A	MARJORIE S DORY	3
UKIAH MASONITE	9129	MENDOCINO	22	39 10	123 12	615		MID	MASONITE CORPORATION	C
UNION OIL STEARNS ABSORPTION PLANT	9138	ORANGE	26	33 56	117 52	700		6A	CORPS OF ENGINEERS	3
#UNIVERSITY OF CALIF AT LOS ANGELES	9152	LOS ANGELES	33	34 04	118 27	430	4P	4P	U C L A	2 3 5
UPLAND	9157	SAN BERDINO	26	34 08	117 40	1840	6P	6P	ROBERT BEARD	2 3 5

STATION INDEX

CONTINUED

CALIFORNIA
AUGUST 1957

Station	Index No.	County	Drainage †	Latitude	Longitude	Elevation	Observation Time Temp.	Observation Time Precip.	Observer	Refer To Tables
UPPER LAKE 7 W	9167	LAKE	23	39 11	123 02	1520		4P	PETER V PEDRONCINI	3
UPPER LAKE RANGER STA	9173	LAKE	23	39 10	122 55	1347	4P	4P	U S FOREST SERVICE	2 3 5
UPPER MATTOLE	9177	HUMBOLDT	17	40 15	124 11	255		5P	WESLEY C ROSCOE	3
UPPER SAN LEANDRO FILTERS	9185	ALAMEDA	4	37 46	122 10	413		MID	E BAY MUN UTL DIST	C
UPPER TRES PINOS	9189	SAN BENITO	20	36 38	121 02	2050		MID	ELDON FANCHER	C
VACAVILLE	9200	SOLANO	23	38 22	122 00	175	6P	6P	C J UHL	2 3 5
VALLETON	9221	MONTEREY	24	35 53	120 42	950		MID	MRS AMY CURTIS	C
VALLEY CENTER 3 NE	9228	SAN DIEGO	33	33 16	117 01	1615		7A	C F IVERSON	3
VALYERMO RANGER STATION	9251	LOS ANGELES	15	34 27	117 51	3700	4P	4P	U S FOREST SERVICE	2 3 5
VAN NUYS CITY WAREHOUSE FC 15	9260	LOS ANGELES	13	34 11	118 27	695		8A	W C WOODSON	3
VENADO	9273	SONOMA	22	38 37	123 01	1260		MID	JOHN B HARPER	C
VENTURA	9285	VENTURA	33	34 17	119 18	45		8A	ROY PINKERTON	3
VERMILION VALLEY	9301	FRESNO	27	37 22	118 59	7520		VAR	SO CALIF EDISON CO	S
VICTORVILLE PUMP PLANT	9325	SAN BERDINO	[illegible]	34 33	117 18	2900	8A	8A	VICTOR CO WATER DIST	2 3 5 C
VINCENT PATROL STATION FC 120	9345	LOS ANGELES	29	34 29	118 08	3135		5P	L A CO FIRE WARDEN	3
VINTON	9351	PLUMAS	8	39 49	120 11	4945		4P	FRANK DOTTA	3
VISALIA	9367	TULARE	9	36 20	119 18	354	9A	9A	TULARE CO C OF C	2 3 5
VOLCANOVILLE	9382	ELDORADO	1	38 59	120 47	3036		8A	ELMER C OGLE	3
VOLLMERS	9386	SHASTA	23	40 57	122 26	1359		7A	W J VOLLMERS	3 C
VOLTA POWER HOUSE	9390	SHASTA	23	40 27	121 52	2200	4P	4P	P G + E COMPANY	2 3 5 C
WALLACE	9418	CALAVERAS	2	38 12	120 59	197		5P	JAMES A FOWLER	3
WALMAR SCHOOL	9420	CONTRA COSTA	4	37 57	122 05	128		12M	STUART P BERKELEY	3
WALNUT CREEK	9423	CONTRA COSTA	4	37 54	122 04	190	8A	8A	RAY I WHITTEMORE	2 3 5
WALNUT CREEK 2 ENE	9426	CONTRA COSTA	4	37 54	122 01	220		MID	TOMAS S VANASEK	C
WALNUT CREEK 4 E	9427	CONTRA COSTA	4	37 54	121 59	400		9A	MRS ERNA G IRVING	3
WALNUT GROVE	9428	SACRAMENTO	23	38 14	121 31	23	5P	5P	DELTA FARM BUR CTR BY PAUL LACKAS	2 3 5 6
WALNUT PATROL STATION FC 102 B	9431	LOS ANGELES	26	34 00	117 52	488		4P	E PEDERSON	3
WARNER SPRINGS	9447	SAN DIEGO	33	33 17	116 38	3180	4P	4P	WARNERS RESORT CO	2 3 5 C
WASCO	9452	KERN	1	35 36	119 20	333	8A	8A	FERNANDO L ANAYA	2 3 5
WASIOJA PATTERSON RANCH	9457	SNTA BARBARA	30	34 59	119 54	2175		MID	WILBER E PATTERSON	C
WATSONVILLE WATERWORKS	9473	SANTA CRUZ	2	36 56	121 46	95	8A	8A	JOHN L KISTLER	2 3 5
WAWONA RANGER STATION	9482	MARIPOSA	14	37 32	119 40	3975		MID	US NAT PARK SERVICE	C
WEAVERVILLE RANGER STA	9490	TRINITY	35	40 44	122 56	2050	8A	8A	U S FOREST SERVICE	2 3 5 C
WEED 1 S	9499	SISKIYOU	12	41 25	123 23	3630	8A	8A	CHESTER I KIMREY	2 3 5
WELDON	9512	KERN	10	35 40	118 17	2653		MID	WESLEY G LEAZENBY	C
WEST BIG PINE LOOKOUT	9532	SNTA BARBARA	32	34 42	119 40	6500		VAR	U S WEATHER BUREAU	S
WESTHAVEN	9560	FRESNO	11	36 13	119 59	285		7A	BOSTON LAND COMPANY	3
WEST POINT 3 SW	9583	CALAVERAS	16	38 22	120 33	2400		6P	W B MANKER	3
WESTVILLE	9597	PLACER	1	39 11	120 39	5200		VAR	CORPS OF ENGINEERS	
WESTWOOD 3 WSW	9600	LASSEN	8	40 18	121 03	4990	5P	5P	CLOSED 8/1/57	
WHEATLAND 2 NE	9605	YUBA	8	39 02	121 24	113		MID	THOMAS A FERGUSON	C
WHEELER	9612	MENDOCINO	17	39 53	123 55	50	5P	5P	WOLF CREEK TIMBER CO	2 3 5
WHEELER SPRINGS 2 SW	9615	VENTURA	33	34 29	119 18	850		MID	KENNETH P SHELDON	C
WHEELER SPRINGS 7 N	9618	VENTURA	29	34 36	119 20	4150		MID	ROSCOE G WILBER	C
WHITE MOUNTAIN 1	9632	MONO	6	37 30	118 11	10150	8A	8A	UNIVERSITY OF CALIF	2 3 5 7
WHITE MOUNTAIN 2	9633	MONO	6	37 35	118 14	12470	8A	8A	UNIVERSITY OF CALIF	2 3 5 7
WHITE ROCK	9639	SACRAMENTO	16	38 34	121 05	353		7A	EDMOND E PAYEN	3
WHITTIER CITY HALL FC 106 C	9660	LOS ANGELES	26	33 59	118 02	340		5P	W F WARREN	3
WILLIAMS	9677	COLUSA	23	39 09	122 09	86	8A	8A	CITY OF WILLIAMS	2 3 5 C
WILLITS HOWARD FOREST RANGER STATION	9685	MENDOCINO	7	39 21	123 19	1900		MID	STATE DIV OF FSTRY	C
WILLOWS	9699	GLENN	23	39 32	122 12	140	8A	8A	H R ALLARD	2 3 5
WINCHESTER	9722	RIVERSIDE	33	33 42	117 05	1470		MID	JIM [illegible] BLACKMORE	C
WINTERS	9742	YOLO	23	38 32	121 58	135	8A	8A	CITY OF WINTERS	2 3 5
WOFFORD HEIGHTS	9754	KERN	14	35 43	118 27	2700		SS	JAMES H JORGENSEN	3
WOODCHUCK MEADOW	9773	FRESNO	11	37 02	118 54	9200		VAR	CORPS OF ENGINEERS	S
WOODFORDS	9775	ALPINE	3	38 47	119 49	5671	5P	5P	MRS GLEN BARR	2 3 5 7
WOODLAND 1 WNW	9781	YOLO	23	38 41	121 48	69	9A	9A	COUNTY OF YOLO	2 3 5
WRIGHTS	9814	SANTA CLARA	4	37 [illegible]	121 56	1600		6P		3
WRIGHTS LAKE	9816	ELDORADO	1	38 51	120 14	6800		VAR	CORPS OF ENGINEERS	S
YORBA LINDA	9847	ORANGE	26	33 53	117 49	495	6P	6P	RICHARD W JONES	2 3 5
YORKVILLE	9851	MENDOCINO	17	38 55	123 16	1100		MID	MRS LOLA A HULBERT	C
YOSEMITE NATIONAL PARK	9855	MARIPOSA	14	37 45	119 35	3985	5P	5P	U S NAT PARK SERVICE	2 3 5 7 C
YREKA	9866	SISKIYOU	12	41 43	122 38	2631	8A	8A	U S FOREST SERVICE	2 3 5

Station	Index No.	County	Drainage †	Latitude	Longitude	Elevation	Observation Time Temp.	Observation Time Precip.	Observer	Refer To Tables
NEW STATIONS										
LA PORTE	4773	PLUMAS	8	39 41	120 58	4975		8A	BILL O'ROURKE	3
PARADISE	6685	BUTTE	23	39 45	121 37	1708	8A	8A	PARADISE FIRE DIST	2 3 5
SLOAT	8292	PLUMAS	8	39 52	120 44	4115		8A	CLARENCE F ELWORTHY	3
VISTA	9378	SAN DIEGO	33	33 12	117 13	570	5P	5P	CHAMBER OF COMMERCE	2 3 5
REACTIVATED STATIONS										
FEATHER FALLS	2994	BUTTE	8	39 36	121 15	2950		8A	GEORGIA PACIFIC CORP	3
STIRLING CITY RS	8544	BUTTE	8	39 55	121 32	3525		8A	STATE DIV OF FSTRY	3

† 1 AMERICAN, 2 CALAVERAS, 3 CARSON, 4 CENTRAL COAST, 5 COLORADO, 6 DESERT, 7 EEL, 8 FEATHER, 9 KAWEAH, 10 KERN, 11 KINGS, 12 KLAMATH, 13 LOS ANGELES, 14 MERCED, 15 MOJAVE, 16 MOKELUMNE, 17 NORTH COAST, 18 N.E.INTERIOR, 19 OWENS, 20 PAJARO, 21 PIT, 22 RUSSIAN, 23 SACRAMENTO, 24 SALINAS, 25 SAN DIEGO, 26 SAN GABRIEL, 27 SAN JOAQUIN, 28 SANTA ANA, 29 SANTA CLARA, 30 SANTA MARIA, 31 SANTA MARGARITA, 32 SANTA YNEZ, 33 SOUTH COAST, 34 STANISLAUS, 35 TRINITY, 36 TRUCKEE, 37 TUOLUMNE, 38 WALKER.

Additional information regarding the climate of California may be obtained by writing to the Weather Bureau State Climatologist, 557 Federal Office Building, 50 Fulton Street, San Francisco 2, California, or to any Weather Bureau Office near you.

Figures and letters following the station name, such as 12 SSW, indicate distance in miles and direction from the post office.

Delayed data and corrections will be carried only in the June and December issues of this bulletin.

Monthly and seasonal snowfall and heating degree days for the preceding 12 months will be carried in the June issue of this bulletin.

Stations appearing in the Index, but for which data are not listed in the tables, are either missing or received too late to be included in this issue.

Divisions, as used in Table 2 became effective with data for January 1941.

Unless otherwise indicated, dimensional units used in this bulletin are: Temperature in °F., precipitation and evaporation in inches, and wind movement in miles. Monthly degree day totals are the sums of the negative departures of average daily temperatures from 65°F.

Evaporation is measured in the standard Weather Bureau type pan of 4-foot diameter unless otherwise shown by footnote following Table 6.

Long-term means from which departures are computed are based on 10 years or more of record ending generally with data for 1950.

Long-term means for full-time stations (those with Weather Bureau, Weather Bureau Airport, or Weather Bureau City in the station name, and also Beaumont 1 E and San Jose) are based on the period 1921 - 1950, adjusted to represent observations taken at the present location.

Water equivalent values published in Table 7 are the water equivalent of snow, sleet, or ice on the ground. Samples for obtaining measurements are taken from different points for successive observations; consequently occasional drifting and other causes of local variability in the snow pack result in apparent inconsistencies in the record.

Entries of snowfall in Tables 2 and 7, and in the Seasonal Snowfall table, include snow and sleet. Entries of snow on ground include snow, sleet, and ice.

Data in Tables 3, 5, 6, and snowfall in Table 7, when published, are for the 24 hours ending at time of observation. The Station Index lists observation times in local standard time. During the summer months some observers take the observations on daylight saving time.

Snow on ground in Table 7 is at observation time for all except Weather Bureau and C.A.A. Stations. For these stations snow on ground values are at 4:30 a.m. PST, except for Bishop WB AP, Blue Canyon WB AP, and Sandberg WB which are taken at 6:00 a.m. PST.

- No record in Tables 3, 6, 7, and the Station Index. No record in Tables 2 and 5 is indicated by no entry. Consult the annual issue of this publication for interpolated monthly precipitation totals.

+ And also on a later date or dates.

* Amount included in following measurement, time distribution unknown.

Thermometers are generally exposed in a shelter located a few feet above sod-covered ground; however, the reference indicates that the thermometers are exposed in a shelter located on the roof of a building.

// Gage is equipped with a windshield.

AM Data based on an observational day ending before noon.

AR This entry in time of observation column in Station Index means after rain.

B Adjusted to a full month.

C In the "Refer to Tables" column in the Station Index the letter "C" indicates recorder stations. These stations are processed for special purposes and are published later in "Hourly Precipitation Data".

D Water equivalent of snowfall wholly or partly estimated, using a ratio of 1 inch water equivalent to every 10 inches of new snowfall.

G In the "Refer to Tables" column in the Station Index the letter "G" indicates Daily Soil Temperatures are published.

M One or more days of record missing; if average value is entered, less than 10 days' record is missing. See Table 5 for detailed daily record. Degree Day data, if carried for this station, have been adjusted to represent the value for the full month.

R Amounts from recording gage. (These amounts are essentially accurate but may vary slightly from the amounts to be published later in "Hourly Precipitation Data".)

S Storage precipitation station. Precipitation measurements, made at irregular intervals, will be published in the July or August or delayed data December issue of this publication.

SS This entry in time of observation column in Station Index means observation made near sunset.

T Trace, an amount too small to measure.

V Includes total for previous month.

VAR This entry in time of observation column in Station Index means variable.

Subscription Price: 20 cents per copy, monthly and annual; $2.50 per year. (Yearly subscription includes the Annual Summary.) Checks and money orders should be made payable to the Superintendent of Documents. Remittances and correspondence regarding subscriptions should be sent to the Superintendent of Documents, Government Printing Office, Washington 25, D. C.

NWRC, Asheville, N.C. --- 9/27/57 --- 2225

U. S. DEPARTMENT OF COMMERCE
SINCLAIR WEEKS, Secretary
WEATHER BUREAU
F. W. REICHELDERFER, Chief

COLLEGE LIBRARY
NOV 1
A. & I. REF. DEPT.

CLIMATOLOGICAL DATA

CALIFORNIA

SEPTEMBER 1957
Volume LXI No. 9

ASHEVILLE: 1957

WEATHER SUMMARY

Two storms of note passed over the State during September, a weak one from the 15th to 18th that caused locally light showers especially in the central portion and the adjacent mountains, and an intense upper level storm from the 26th to 30th that produced heavy rains in most of the northwestern portion causing considerable damage locally to crops. As a result this was the wettest September at Mt. Shasta since 1888, the wettest at Red Bluff since 1923, the third wettest at Sacramento in 109 years of record, and the third wettest at San Francisco since records began in 1849. However, the heavy rains were restricted to the northern one-third of the State. Except in the higher mountains, little or no rain fell during the month south of a line beginning from Ben Lomond on the coast, north-northeastward through the Sacramento Valley, and then east-northeastward to the Nevada border. A description of some of the storms and resulting damage will be found following this summary. Temperatures were a little on the warm side, more as a result of fairly persistent high minimums rather than from any prolonged periods of high maximums. This was the second warmest September at Eureka since records began in 1887. The fire danger was ended by the rains in northern California, but in the southern portion it remained high all month. The larger fires occurred in the Los Padres National Forest (9,600 acres) and in the San Gabriel Mountains.

With few exceptions, mean monthly temperature departures remained close to September averages, generally in the +2.0° to -2.0° range. Daily mean temperatures were most often above individual averages during the first ten days and again during the last ten days except in those areas receiving the heavier rains. Greatest positive departures were noted during the period 6th to 8th, when most stations recorded their highest maximum temperatures. The highest in the northern half of the State was 111° at Centerville Power House on the 7th, and in the southern half, 118°, at Cow Creek on the 8th. Cooler weather was dominant generally from the 15th to 19th statewide, and from the 26th to 30th in northern portions. Both White Mountain 1 and Bridgeport recorded the lowest minimums, 18°, on the 20th. Mean monthly temperatures ranged from a high of 93.3° at Cow Creek to a low of 39.6° at White Mountain 2.

Many stations in the northwestern one-third of the State received monthly precipitation totals in excess of 400 percent of average, some exceeding 900 percent. However, deficient rainfall was the rule over the remainder of California where monthly totals of less than 20 percent of average were not uncommon. Vollmers was the wettest station measuring 12.25 inches (885 percent of average), with 8.58 inches of it falling on the 27th, and the remaining 3.67 inches on the next three days. Daily catches of from 3 to 4 inches were noted in northwestern coastal valleys and in a large area in the vicinity of Mt. Shasta. The Weather Bureau station at Mt. Shasta measured 6.38 inches of rain on the 26th - 27th. This storm caused thousands of dollars of damage to a new highway under construction south of the city. Because the storms almost completely bypassed the southern half of the State, 223 stations there received no measurable monthly falls. Light snow was reported by the California State Highway Department on the 17th at Donner Pass and Carson Pass, and six inches of snow fell at Kaiser Pass (elevation 9,300 feet) between Huntington and Florence Lakes.

According to reports of the California Weekly Weather and Crop Bulletin, the warm weather over the State in general during the first two-thirds of September hastened the maturity of nearly all crops and accelerated harvesting activities. Light winds during this period also favored crop dusting especially in the Sacramento and San Joaquin Valleys. Citrus trees in the Los Angeles area were mostly recovered from earlier defoliation attributed to red scale and dry winds; however, below normal walnut crops were anticipated as a result of the persistent summer heat. Rains over the northern half of the State caused minor damage to prunes, grapes, tomatoes, and hay, and delayed harvesting and fieldwork in the north and central coastal valleys. Strong winds and rain on the 26th in the Sacramento Valley caused some trees to blow over in the young orchards and severely damaged some of the grapes and tomatoes. Fortunately precipitation was lightest over the heaviest tomato and grape growing areas. Crops in general over the State fared quite well with only the usual local setbacks being reported.

Joseph R. Glantz
Climatologist
Weather Records Processing Center
San Francisco, California

STORMS, SEPTEMBER 1957

On the 6th: Widespread thunderstorms in southern California counties associated with extremely warm weather caused many brush fires and locally strong winds. A lightning-caused brush fire at Palmdale destroyed 1 home, 2 garages, and a car, and damaged 2 other structures. A flash flood inundated roads in the Mojave Desert between Palmdale and Lancaster. Winds up to 60 m.p.h. swept parts of San Bernardino County, and lightning caused brush fires in Mill Creek, Oak Glen, Lucerne Valley, and Mission Canyon areas. A brief windstorm in Barstow tore down powerlines. In San Diego County gusty winds knocked down powerlines, disrupting service at Chula Vista, Coronado, and Imperial Beach. Winds of 43 m.p.h. were reported at the San Diego Yacht Club.

On the 26th to 28th: A Pacific northwest storm with a cold front moving across the northern part of the State beginning on the evening of the 26th caused widespread and locally heavy rains. These unseasonable rains caused considerable crop damage. At McCloud, Siskiyou County, heavy rains exceeding seven inches caused flooding of the Thimbleberry Creek, washing out fences and sidewalks, and flooding three homes. At Mt. Shasta flash flooding dumped tons of mud and debris on city streets. At Woodland, Yolo County, leaf-plugged gutter drains flooded streets in business and residential areas. Some streets in Davis were flooded to depths up to one foot due to an unfinished storm drain project. Strong winds damaged fences and gardens at Pt. Arena.

On the 29th: A lightning bolt struck and destroyed a huge substation transformer at Coyote Point on the San Francisco Peninsula. Powerlines, transformers, and insulators were struck by lightning at many places in Davis, Woodland, Colusa, and Knights Ferry areas of Sacramento Valley. A home was struck by lightning four miles northeast of Willows in Glenn County. Brief falls of hail 1/2 to 3/4 inch in diameter fell at Fiddletown and Garden Valley in the Sierra foothills, and hailstones knocked some grapes from vines in the Ukiah area of Mendocino County.

On the 30th: A series of violent thunderstorms moved rapidly northward across Lassen County, accompanied by torrential downpours and frequent hail. In a brief hailstorm on the north limits of Susanville, hailstones (come shaped) were as large as golf balls.

Maurice P. Bergerson
Climatologist
U. S. Weather Bureau
San Francisco, California

****

A survey has indicated that the comprehensive narrative weather story carried in each issue of Climatological Data is of value to only a small number of recipients. This story will be discontinued, therefore, with the January 1958 issue. A table of extremes will be carried each month and a text will be carried whenever unusual and outstanding weather events have occurred. General weather conditions in the U.S. for each month are described in the publications MONTHLY WEATHER REVIEW and the MONTHLY CLIMATOLOGICAL DATA, NATIONAL SUMMARY, either of which may be obtained from the Superintendent of Documents, Government Printing Office, Washington, D. C.

CLIMATOLOGICAL DATA

TABLE 2

CALIFORNIA
SEPTEMBER 1957

Station		Temperature: Average Maximum	Average Minimum	Average	Departure From Long Term Means	Extremes: Highest	Date	Lowest	Date	Degree Days	No. of Days: Max 90° or Above	Max 32° or Below	Min 32° or Below	Min 0° or Below	Precipitation: Total	Departure From Long Term Means	Greatest Day	Date	Snow, Sleet: Total	Max Depth on Ground	Date	No. of Days: .10 or More	.50 or More	1.00 or More
NORTH COAST DRAINAGE																								
ALDERPOINT	AM	87.0	50.7	68.9		104	9+	41	20	18	14	0	0	0	3.16		2.46	27	.0	0		5	1	1
ANGWIN PAC UNION COL		79.9	53.8	66.9		101	7	46	16	66	6	0	0	0	2.95	2.90	1.76	27	.0	0		4	2	1
BIG BAR RS	AM	91.4	49.0	70.2		107	9+	38	19	33	20	0	0	0					.0	0				
CALLAHAN RS		85.5	41.1	63.3		99	6	29	19	88	17	0	2	0	1.84		.88	26	.0	0		4	1	0
CECILVILLE SAWYER		85.0	46.7	65.9		100	8+	37	19	77	17	0	0	0	3.04		1.51	27	.0	0		5	2	1
CLOVERDALE 3 SSE	AM	86.2	53.1	69.7	1.1	110	[illegible]	46	5	6	11	0	0	0	4.30	3.81	3.60	27	.0	0		4	1	1
COVELO	AM	87.7	45.0	66.4	- 1.3	105	9	34	20	49	16	0	0	0	3.38	2.76	2.41	27	.0	0		4	1	1
CRESCENT CITY 1 N		68.4M	50.7M	59.6M	0.7	78	20	44	21	154	0	0	0	0	5.08	3.04	4.40	26	.0	0		2	2	1
DUTTONS LANDING	AM	78.6M	51.4M	65.0M		99	8	44	1		3	0	0	0	1.11				.0	0				0
ELK VALLEY		79.2	45.3	62.3	8.1	91	6	35	19	96	3	0	0	0	3.53	2.24	1.77	27	.0	0		4	2	2
EUREKA WB CITY	R	64.9	53.7	59.3	3.1	70	16+	49	22+	167	0	0	0	0	1.37	.70	1.02	26	.0	0		3	1	1
FOREST GLEN	AM	87.8	42.7	65.3	4.0	103	10	33	20	60	19	0	0	0	3.92	3.18	2.58	27	.0	0		5	2	1
FORT BRAGG	AM	67.3	51.1	59.2	1.9	74	30	42	4	169	0	0	0	0	2.05	1.41	1.32	27	.0	0		5	1	1
FORT BRAGG AVN		66.4	47.8	57.1	0.3	71	6+	38	4	230	0	0	0	0	2.17	1.90	1.30	26	.0	0		3	2	1
FORT JONES RS		85.2	41.8	63.5	2.7	97	7	30	19+	80	18	0	3	0	.88	.45	.34	27	.0	0		3	0	0
FORT ROSS		70.8	51.4	61.1		80	6	44	14	113	0	0	0	0	3.94	3.23	2.24	27	.0	0		4	2	2
GRATON 1 W		78.0	49.5	63.8	- 0.5	100	7	40	1	66	4	0	0	0	3.22	2.79	2.30	27	.0	0		3	2	1
HAMILTON AFB		78.1	55.1	66.6	0.8	95	7	48	2	5	3	0	0	0	1.38	1.31	.80	27	.0	0		3	1	0
HAMILTON AFB 1 E		78.9	50.6	64.8		90	22	40	1	43	1	0	0	0	1.16		.55	27	.0	0		3	1	0
HAPPY CAMP RS		89.5	48.1	68.8	3.6	102	9	37	20	20	21	0	0	0	3.59	2.92	2.26	27	.0	0		3	2	2
HEALDSBURG		83.5	51.3	67.4	0.6	106	7	42	1	9	9	0	0	0	4.09	3.68	2.50	27	.0	0		4	2	2
JOICE ISLAND		80.6	55.8M	68.2M		102	7	49	19	10	6	0	0	0	.40				.0	0			0	0
KENTFIELD	AM	78.4M	52.0M	65.2M	1.0	99	8	45	21	38	3	0	0	0	2.32	1.74	1.22	27	.0	0		3	2	1
KLAMATH	R	69.4	51.7	60.6		81	20	46	18+	125	0	0	0	0	2.45		2.02	26	.0	0		2	1	1
MOUNT HEBRON RS	AM	78.0	37.1	57.6		89	7	23	19	217	0	0	5	0	3.03		1.70	27	.0	0		3	2	2
NAPA STATE HOSPITAL		M	50.7	M				44	1			0	0	0	1.31	.96	.70	28	.0	0		2	2	0
ORICK PRAIRIE CR PARK		72.7	49.8	61.3	2.3	83	8	44	20+	109	0	0	0	0	1.96	.91	.98	27	.0	0		2	2	0
ORLEANS		87.6	51.1	69.4	2.3	106	9	40	20	21	17	0	0	0	2.65	1.65			.0	0				
PETALUMA FIRE STA 2		83.0	53.6	68.3	3.4	105	7	43	9	6	7	0	0	0	.99	.77	.56	27	.0	0		2	1	0
POINT ARENA	AM	M	M	M				46	12+		0	0	0	0	3.04		2.79	27	.0	0		2	1	1
POTTER VALLEY PH		86.6M	49.3	68.0M	- 0.7	106	8	41	20	27	14	0	0	0	4.18	3.63	2.74	27	.0	0		5	2	1
SAINT HELENA		85.3	49.9	67.6	1.3	109	7	42	20	14	11	0	0	0	1.70	1.41	1.15	27	.0	0		2	1	1
SALYER RS	AM	87.3	50.2	68.8		103	10	41	20	30	17	0	0	0	2.85	2.18	2.14	27	.0	0		3	1	1
SAN RAFAEL		81.9	54.8	68.4		100	7	48	1	9	7	0	0	0	1.62	1.22	.94	27	.0	0		2	2	0
SANTA ROSA	AM	83.5	50.5	67.0	2.4	106	8	41	1	16	9	0	0	0	2.16	1.78	1.50	27	.0	0		4	1	1
SCOTIA	AM	72.6	52.9	62.8	1.7	83	21	46	20	69	0	0	0	0	2.88	2.49	2.01	27	.0	0		3	2	1
SONOMA		85.0	48.8	66.9		109	7	40	1+	15	10	0	0	0	1.95	1.48	1.44	27	.0	0		3	1	1
TULELAKE	//R	80.8	39.6	60.2	3.1	93	6	28	20	144	4	0	2	0	1.64	1.07	.63	27	.0	0		4	1	0
UKIAH		88.0	51.7	69.9	3.2	109	8	43	20	8	12	0	0	0	3.51	3.07	2.25	27	.0	0		4	2	1
WEAVERVILLE RS	AM	87.8	46.5	67.2	4.0	102	9	36	20+	48	18	0	0	0	2.36	1.77	.92	27	.0	0		6	2	0
WEED 1 S	AM	77.7	42.1	59.9		90	7	30	20	154	1	0	3	0	6.16		4.85	27	.0	0		4	2	1
WHEELER		65.1	51.2	58.2		80	8	45	2+	198	0	0	0	0	3.14		1.77	26	.0	0		3	2	2
YREKA	AM	84.3	46.4	65.4	2.9	95	7	35	20+	72	15	0	0	0	.97	.49	.60	27	.0	0		4	1	0
DIVISION				64.8											2.61									
SACRAMENTO DRAINAGE																								
ADIN RS		83.1M	40.1M	61.6M		96	6	27	24	119	8	0	6	0	1.66		.74	27	.0	0		2	2	0
ALTURAS RS	AM	83.8	38.2	61.0	3.9	97	7	26	19+	118	8	0	4	0	.95	.42	.68	30	.0	0		2	1	0
AUBURN	AM	86.1	55.4	70.8	0.1	104	8	49	1	11	12	0	0	0	1.03	.60	.86	28	.0	0		2	1	0
BLUE CANYON WB AP	//R	71.7	54.4	63.1	- 0.4	89	6+	43	30	128	0	0	0	0	1.43	.87	1.05	27	.0	0		4	1	1
BOWMAN DAM		74.5	50.9	62.7	1.9	91	7	41	16	114	2	0	0	0	1.75	.77			.0	0				0
BROOKS FARNHAM RCH	AM	87.8M	54.2M	71.0M	- 1.3	105	8+	47	21	8	14	0	0	0	.98	.88	.50	27	.0	0		3	1	0
BURNEY	AM	81.5	37.8	59.7	2.0	97	7+	27	19	162	5	0	5	0	3.11	2.53	2.10	27	.0	0		2	2	1
CANYON DAM		78.1M	41.8M	60.0M	1.6	94	[illegible]	34	18+	163	3	0	0	0	2.13	1.55	1.30	27	.0	0		3	2	1
CENTERVILLE PH		90.2	54.9	72.6	2.3	111	7	47	19	6	14	0	0	0	3.36	2.99	2.84	27	.0	0		4	1	1
CHESTER		79.9	36.4	58.2		96	7+	27	20	206	5	0	8	0	2.70	2.05	1.78	27	.0	0		4	1	1
CHICO EXP STATION		87.9	55.9	71.9	- 0.9	108	7	47	20	4	13	0	0	0	2.82	2.34	2.20	27	.0	0		3	1	1
CLARKSBURG	AM	84.8	54.4	69.6	- 0.7	102	8	44	20	11	10	0	0	0	.51	.42	.33	28	.0	0		2	0	0
COLFAX		84.3	57.8	71.1	2.2	101	7	48	19	21	12	0	0	0	1.05	.45	1.00	29	.0	0		1	1	1
COLUSA 1 SSW		89.0	53.6	71.3	1.0	108	7	48	13+	7	15	0	0	0	1.36	1.08	.90	27	.0	0		3	1	0
DAVIS AGR COLLEGE	AM	88.3	54.9	71.6	0.8	107	8	47	12	5	15	0	0	0	.60	.37	.40	28	.0	0		2	0	0
DEER CREEK PH		80.1	43.1	61.6	1.7	96	8	36	20	120	4	0	0	0	2.18	1.44	.75	27	.0	0		4	3	0
DE SABLA		80.7M	52.2M	66.5M	0.8	97	6	46	19	46		0	0	0	4.43	3.62	4.06	27	.0	0		2	1	1
DOBBINS COLGATE		89.9M	57.7M	73.8M	1.4	106	8	47	19	9		0	0	0	1.73	1.22	1.41	27	.0	0			1	1
DOWNIEVILLE RS	AM	81.1	43.5	62.3	1.0	98	9	36	20	103	5	0	0	0	2.31	1.37	1.60	28	.0	0		4	1	1
EAST PARK RESERVOIR	AM	86.7	53.4	70.1	1.2	105	7+	45	29	28	13	0	0	0	1.96	1.60	1.02	30	.0	0		4	1	1
FAIRFIELD POLICE STA		M	54.8	M		105	7	49	20			0	0	0	.54		.41	27	.0	0		2	0	0
FALL RIVER MILLS INTAKE	AM	79.9M	42.3M	61.1M	0.7	94	7+	34	20	149	4	0	0	0	2.20	1.69	.78	28	.0	0				0
FOLSOM DAM	AM	89.3	58.9	74.1		107	8	53	22	1	16	0	0	0	.55		.39	28	.0	0		2	0	0
GRASS VALLEY	AM	82.4	55.4	68.9	- 0.7	100	8+	47	20	37	9	0	0	0	1.75	1.06	1.60	28	.0	0		2	1	1
HAT CREEK PH 1	AM	82.9M	37.8M	60.4M	- 1.8	98	7+	29	20	157	12	0	4	0	1.72	1.28	.93	27	.0	0		2	2	0
JESS VALLEY		76.1	43.4	59.8	5.1	85	6+	29	19	155	0	0	2	0	1.00	.31	.43	17	.0	0		3	0	0
LAKEPORT		85.4	47.7	66.6		98	7+	40	20	34	12	0	0	0	2.47	2.15	1.84	27	.0	0		4	1	1
LAKESHORE		89.0	53.1	71.1		107	6+	47	20	22	17	0	0	0	7.77		3.49	26	.0	0		5	3	2
LAKE SPAULDING		75.2	43.2	59.2	1.3	91	6	37	16	184	2	0	0	0	1.62	.55	.70	28	.0	0		4	1	0
LAKE SPAULDING DAM		74.1M	49.9M	62.0M				42	30	141		0	0	0	1.73		.79	28	.0	0		4	1	0
LAS PLUMAS		88.9	61.8	75.4	0.3	106	7	53	19	0	15	0	0	0	4.99	4.65	4.72	27	.0	0		2	1	1
MANZANITA LAKE	// AM	72.4	42.5	57.5		88	8+	34	19	229	0	0	0	0	5.70		3.32	28	.0	0		5	2	2
MARYSVILLE	AM	88.7	58.7	73.7	1.1	107	8	54	12+	3	14	0	0	0	1.80	1.50	.55	27	.0	0		4	1	0
MC CLOUD	AM	81.7	41.2	61.5	2.8	96	7	32	19+	121	7	0	2	0	7.65	6.63	4.45	27	.0	0		4	2	2
MINERAL	AM	76.2	40.3	58.3	2.1	93	7	30	19	210	3	0	1	0	7.52	6.86	5.25	27	.0	0		2	2	2
MOUNT SHASTA WB CITY	//R	78.1	45.1	61.6	1.8	91	6	32	19	125	3	0	1	0	6.83	6.07	3.40	26	.0	0		3	2	2
NEVADA CITY	AM	81.0	44.8	62.9	0.1	98	9	36	20	92	4	0	0	0	1.61	.95	1.47	28	.0	0		2	1	1
ORLAND	AM	88.4	56.6	72.5	- 1.5	108	8	53	15+	10	14	0	0	0	2.71	2.33	1.68	27	.0	0		3	2	1
OROVILLE 1 WSW	AM	89.2	56.0	72.6		107	8	47	20	2	14	0	0	0	2.11				.0	0				
OROVILLE 7 SE	AM	88.8	50.4	69.6	- 3.6	106	8	42	24	10	15	0	0	0	2.20	2.00	1.10	27	.0	0		3	2	1
PARADISE	AM	86.9	57.2	72.1		108	8	48	18	21	13	0	0	0	4.07		2.12	27	.0	0		3	2	2
PLACERVILLE	AM	85.1	48.3	66.7	2.4	101	8+	40	[illegible]	42	12	0	0	0	.48	- .13	.34	30	.0	0		1	0	0
PLACERVILLE IFG	AM	82.2	58.1	70.2		101	[illegible]	48	16	39	10	0	0	0	.43				.0	0			0	0
PORTOLA		80.4	36.5	58.5	4.5	95	7	25	20	195	5	0	7	0	1.18	.95	.50	29	.0	0		4	1	0
QUINCY RS	AM	85.1	38.4	61.8	3.9	102	7+	26	20	116	15	0	6	0	1.83	.85	1.11	27	.0	0		3	1	1
RED BLUFF WB AP	R	88.6	59.8	74.2	- 0.8	109	6+	54	29	10	16	0	0	0	2.47	2.14	1.02	26	.0	0		4	2	1

See Reference Notes Following Station Index

Station		Temperature: Average Maximum	Average Minimum	Average	Departure From Long Term Means	Highest	Date	Lowest	Date	Degree Days	No. of Days Max 90° or Above	Max 32° or Below	Min 32° or Below	Min 0° or Below	Precipitation: Total	Departure From Long Term Means	Greatest Day	Date	Snow, Sleet: Total	Max Depth on Ground	Date	No. of Days .10 or More	.50 or More	1.00 or More
REDDING FIRE STA 2		90.5	61.1	75.8	1.8	107	6+	54	26+	10	18	0	0	0	3.84	3.17	1.51	27	.0	0		5	3	
ROCKLIN	AM	89.9	54.8	72.4	0.8	107	8	47	21	2	13	0	0	0	.83	.57	.53	29	.0	0		2	1	
SACRAMENTO WB AP	R	85.4	57.3	71.4	1.1	103	7	52	20	2	11	0	0	0	1.08	1.02	.70	29	.0	0		2	1	
SACRAMENTO WB CITY	R	86.7	58.4	72.6	1.3	105	7	53	20	3	13	0	0	0	1.35	1.27	.73	29	.0	0		2	2	
SHASTA DAM	AM	87.3	62.4	74.9		107	8	56	27+	13	15	0	0	0	6.14		4.43	27	.0	0		4	2	
SIERRA CITY	AM	82.8	48.9	65.9		100	7+	42	25	67	6	0	0	0	2.38		1.50	28	.0	0		3	2	
SIERRAVILLE RS	AM	79.6	38.3	59.0	3.2	96	9	26	20	183	4	0	4	0	.86	.38	.32	30	.0	0		3	0	
SODA SPRINGS	AM	68.9	37.8	53.4	0.2	84	8	30	27	344	0	0	1	0	1.31	.72	.49	28	.0	0		3	0	
STONY GORGE RESERVOIR		89.0	55.2	72.1	1.0	107	6	49	20+	15	16	0	0	0	1.50	1.30	.60	29	.0	0		4	1	
STRAWBERRY VALLEY		80.6	51.9	66.3		98	7	45	16+	63	5	0	0	0	2.37		2.01	27	.0	0		3	1	
TURNTABLE CREEK	AM	87.5M	61.4M	74.5M		106	7+	55	27	18	17	0	0	0	5.78		4.29	27	.0	0		3	2	
TWIN LAKES		67.9M	38.5M	53.2M	2.6	81	7	27	20	347	0	0	4	0	.25	-.42	.25	17	.0	0		1	0	
UPPER LAKE RS		M	42.8M	M		106	7	34	20			0	0	0	3.83	3.47	2.55	27	.0	0		4	3	
VACAVILLE		90.2	53.5	71.9	1.7	109	7	47	20	0	16	0	0	0	.87	.60	.76	27	.0	0		2	1	
VOLTA PH		86.7	56.8	71.8		104	6+	49	16	15	14	0	0	0	4.23	3.74	3.01	27	.0	0		3	2	
WALNUT GROVE		85.0	54.3	69.7		104	7	47	20	3	12	0	0	0	.34		.17	28	.0	0		2	0	
WILLIAMS	AM	90.7	55.1	72.9		109	9	51	15	2	16	0	0	0	1.12		.71	27	.0	0			1	
WILLOWS	AM	88.3	56.3	72.3	-1.1	107	8	49	3	7	12	0	0	0	2.41	2.10	1.38	27	.0	0		4	2	
WINTERS	AM	90.7	57.1	73.9		107	8	51	19	3	19	0	0	0	.50		.30	28	.0	0		2	0	
WOODLAND 1 WNW	AM	88.5	53.6	71.1	-0.8	107	8	47	12	7	15	0	0	0	.93	.73	.37	28	.0	0		4	0	
DIVISION				67.2											2.35									
NORTHEAST INTERIOR BASINS																								
BOCA	AM	77.2	29.9	53.6	1.0	92	8	20	20+	337	3	0	21	0	.38	.18	.22	18	.0	0		1	0	
BRIDGEPORT		77.4	29.0	53.2		90	8	18	20	346	1	0	23	0	.12		.07	29	.0	0		0	0	
CEDARVILLE	AM	80.9M	49.0M	65.0M	4.5	95	6+	32	19	63	2	0	1	0	.46	-.02	.41	30	.0	0		1	0	
DONNER MEMORIAL ST PK	AM	77.7	34.1	55.9		92	8	22	21	267	2	0	10	0	.60		.33	18	.0	0		2	0	
DOYLE 5 SSE	AM	83.4	46.0	64.7		99	8	32	20	74	6	0	1	0	.85		.45	18	.0	0		2	0	
FORT BIDWELL		80.4	42.0	61.2	1.0	94	6	30	19	121	3	0	1	0	.72	.23	.60	30	.0	0		1	1	
LAKE CITY	AM	M	M	M				27	19			0	2	0	.69	.14	.69	30	.0	0		1	1	
MONO LAKE		76.7	45.8	61.3		91	7	39	19+	120	1	0	0	0	.15		.08	29	.0	0		0	0	
SQUAW VALLEY LODGE		71.8M	37.6	54.7M		87	7	26	20	298	0	0	4	0	.35		.16	17	.0	0		2	0	
SUSANVILLE AP		80.6	40.7	60.7	-0.2	97	7	28	20	139	3	0	3	0	1.28	.75	.75	30	.0	0		2	1	
TAHOE	AM	69.7	40.6	55.2	1.6	82	9	35	19+	290	0	0	0	0	.69	.22	.33	13	.0	0		3	0	
TRUCKEE RS	AM	75.7	36.5	56.1	0.9	90	8+	28	20+	260	2	0	6	0	.42	.07	.26	18	.0	0		1	0	
WOODFORDS		76.9	48.5	62.7	2.0	90	7+	36	20	101	2	0	0	0	.94	.57	.54	12	.0	0		2	1	
DIVISION				58.7											.59									
CENTRAL COAST DRAINAGE																								
BEN LOMOND		81.4	47.2	64.3	0.0	101	7	42	1	49	6	0	0	0	1.86	1.73	1.16	27	.0	0		3	2	
BERKELEY	R	72.2	57.6	64.9	2.5	89	7	52	1+	27	0	0	0	0	1.64	1.25	1.48	27	.0	0		2	1	
BURLINGAME		74.1	55.0	64.6		86	7+	46	1	39	0	0	0	0	1.32		.90	27	.0	0		3	1	
CROCKETT		80.7	57.1	68.9		94	7	50	5	2	3	0	0	0	.78	.60	.65	27	.0	0		2	1	
GILROY	AM	86.5	50.5	68.5		108	8	41	21	5	8	0	0	0	.10		.07	28	.0	0		0	0	
HALF MOON BAY 2 NNW	AM	67.4M	53.7M	60.6M	1.7	74	8	45	1	129	0	0	0	0	1.08	.97	.71	28	.0	0		2	1	
HOLLISTER		84.1	53.0	68.6	3.1	109	7	49	20+	0	6	0	0	0	.03	-.14	.03	28	.0	0		0	0	
KING CITY		85.4M	50.1M	67.8M	1.1	105	7	43	21	9		0	0	0	T	-.16	T	28+	.0	0		0	0	
LIVERMORE	AM	86.1	55.0	70.6	2.3	109	8	48	30	2	11	0	0	0	.05	-.22	.03	28	.0	0		0	0	
LOS GATOS		84.4	54.1	69.3	3.2	106	7	49	12	3	8	0	0	0	.62	.22	.36	27	.0	0		2	0	
MARTINEZ FIRE STA	AM	82.7	55.9	69.3		102	8	47	1	3	5	0	0	0	.75		.39	27	.0	0		2	0	
MONTEREY		74.8	53.0	63.9		92	7	47	1	45	1	0	0	0	.23		.23	28	.0	0		1	0	
MOUNT DIABLO NORTH GATE	AM	81.8	57.5	69.7		105	8	49	14	45	10	0	0	0	.48		.48	28	.0	0		1	0	
MOUNT HAMILTON		73.3	57.3	65.3	2.0	94	7	42	16	126	3	0	0	0	.20	-.13	.15	27	.0	0		1	0	
NACIMIENTO DAM		90.6	51.0	70.8		110	7	46	25	0	17	0	0	0	.06		.06	29	.0	0		0	0	
NEWARK	AM	M	M	M		96	8	47	17			0	0	0	.25				.0	0			0	
OAKLAND		80.6	55.6	68.1	5.4	100	7	49	2	2	4	0	0	0	.98	.61	.88	27	.0	0		2	1	
OAKLAND WB AP	R	75.3	58.5	66.9	3.6	94	7	51	1	8	1	0	0	0	.67	.58	.58	27	.0	0		1	1	
ORINDA BOWMAN		80.5	51.9	66.2		105	7	41	20	29	6	0	0	0	1.66		1.50	27	.0	0		2	1	
PALO ALTO CITY HALL		78.5	55.3	66.9		99	8	49	1+	17	1	0	0	0	.32		.32	28	.0	0		1	0	
PASO ROBLES		88.6	46.9	67.8	-0.8	108	7	41	21	7	13	0	0	0	.02	-.15	.01	27+	.0	0		0	0	
PASO ROBLES CAA AP		88.7	50.0	69.4		108	7	45	20+	2	13	0	0	0	T		T	26+	.0	0		0	0	
PINNACLES NM		90.5	48.7	69.6	-0.4	110	7	41	30	11	15	0	0	0	.01	-.08	.01	29	.0	0		0	0	
PISMO BEACH		70.1	53.0	61.6		76	18+	49	12	96	0	0	0	0	.00		.00		.0	0		0	0	
PT PIEDRAS BLANCAS		65.4	53.5	59.5	2.6	70	10+	50	1+	159	0	0	0	0	.08	.04	.04	26+	.0	0		0	0	
PORT CHICAGO NAVAL DEPOT	AM	83.8	51.9	67.9		105	8	44	1+	9	8	0	0	0	.25		.15	28	.0	0		1	0	
REDWOOD CITY		80.1	54.3	67.2	1.0	98	7+	49	1	6	2	0	0	0	.72	.66	.43	27	.0	0		2	0	
RICHMOND		73.8	58.6	66.2		88	7	53	22	15	0	0	0	0	1.71		1.38	27	.0	0		3	1	
RICHMOND FIELD STA	AM	70.1M	58.7M	64.4M		81	8	52	2	29	0	0	0	0	1.35				.0	0				
SAINT MARYS COLLEGE		80.9	53.2	67.1		105	7	37	2	15	8	0	0	0	.83		.61	27	.0	0		2	1	
SALINAS CAA AP		75.6	55.5	65.6	3.5	99	7	49	1	28	1	0	0	0	.12	-.10	.09	28	.0	0		0	0	
SAN FRANCISCO WB AP	R	74.8	56.3	65.6	3.6	93	7	49	1	22	1	0	0	0	1.06	.95	.81	27	.0	0		2	1	
SAN FRANCISCO FOB	R	69.6	57.5	63.6	2.0	88	7	51	1+	56	0	0	0	0	1.46	1.33	1.24	27	.0	0		2	1	
SAN GREGORIO 3 SE		72.8	49.0	60.9		89	7	38	1	127	0	0	0	0	1.47		1.05	27	.0	0		2	1	
SAN JOSE	R	80.4	57.2	68.8	2.2	100	7	53	1+	1	3	0	0	0	.27	.20	.24	28	.0	0		1	0	
SAN LUIS OBISPO POLY	AM	78.3	52.8	65.6	0.9	95	7	49	1+	25	2	0	0	0	T	-.20	T	27+	.0	0		0	0	
SAN MATEO		78.0M	54.2M	66.1M	1.1	95	7	45	19	16	2	0	0	0	1.19	.92	.73	27	.0	0		3	1	
SANTA CLARA UNIVERSITY		81.5	56.0	68.8	4.3	100	7	50	1+	1	4	0	0	0	.18	-.11	.18	28	.0	0		1	0	
SANTA CRUZ		76.8	51.6	64.2	1.4	100	7	45	2+	45	4	0	0	0	.29	-.18	.18	27	.0	0		1	0	
WALNUT CREEK	AM	83.8	55.4	69.6	0.8	105	8	49	1+	4	9	0	0	0	.44	.16	.38	28	.0	0		1	0	
WATSONVILLE WATERWORKS	AM	73.8	52.2	63.0	2.0	99	8	46	1	74	1	0	0	0	.11	-.14	.08	28	.0	0		0	0	
DIVISION				66.4											.60									
SAN JOAQUIN DRAINAGE																								
ANTIOCH 1 E		84.5	55.6	70.1	-1.6	105	7	48	12	1	10	0	0	0	.07	-.18	.06	28	.0	0		0	0	
ANTIOCH PUMP PLT 3	AM	87.8	53.4	70.6		108	8	47	21	5	12	0	0	0	.02		.02	28	.0	0		0	0	
ASH MTN		91.2	61.9	76.6	1.9	105	2+	53	18	0	16	0	0	0	.31	.18	.16	17	.0	0		1	0	
AUBERRY		87.5	56.2	71.9	1.0	100	6	50	18+	3	13	0	0	0	.53	.24	.53	17	.0	0		1	1	
AVENAL 9 SSE	AM	93.0	58.7M	75.9M		107	8	51	18	0	19	0	0	0	.00		.00		.0	0		0	0	
BAKERSFIELD WB AP	R	92.1	63.0	77.6	2.0	105	8	56	19	0	19	0	0	0	T	-.07	T	17	.0	0		0	0	
BIG CREEK PH 1		75.5	56.2	65.9	0.1	90	7	43	17	63	1	0	0	0	.69	.21	.53	17	.0	0		2	1	
BUTTONWILLOW	AM	91.6	57.8	74.7	0.3	105	8+	52	23+	0	17	0	0	0	.00	-.15	.00		.0	0		0	0	

See Reference Notes Following Station Index

TABLE 2 - CONTINUED

Station		Temperature: Average Maximum	Average Minimum	Average	Departure From Long Term Means	Highest	Date	Lowest	Date	Degree Days	No. of Days: Max 90° or Above	Max 32° or Below	Min 32° or Below	Min 0° or Below	Precipitation: Total	Departure From Long Term Means	Greatest Day	Date	Snow, Sleet: Total	Max Depth on Ground	Date	No. of Days: .10 or More	.50 or More	1.00 or More
CALAVERAS BIG TREES	AM	75.9	46.1	61.0	- 1.8	92	7	39	18	146	3	0	0	0	.25	- .10	.25	30	.0	0		1	0	0
CAMP PARDEE	AM	87.5	57.5	72.5	- 1.2	104	8+	52	16+	2	12	0	0	0	.14	.02	.14	30	.0	0		1	0	0
CATHAY BULL RUN RCH	AM	89.1	55.8	72.5		103	8+	48	16	4	14	0	0	0	.54		.52	17	.0	0		1	1	0
CEDAR GROVE		81.9	42.7	62.3		95	6+	36	19	110	5	0	0	0	.40		.33	17	.0	0		1	0	0
CHERRY VALLEY DAM	AM	79.9	50.4	65.2		95	9	41	18	68	3	0	0	0	.11		.06	17	.0	0		0	0	0
COALINGA		90.1M	57.1M	73.6M	- 0.1	104	8	52	21	0	16	0	0	0	.04	- .02	.04	29	.0	0		0	0	0
CORCORAN IRRIG DIST	AM	90.7	57.6	74.2		103	8+	53	1+	0	15	0	0	0	.00		.00		.0	0		0	0	0
DENAIR		87.8	54.0	70.9	0.9	100	7+	47	20	3	14	0	0	0	.15	.05	.10	29	.0	0		1	0	0
DUDLEYS		83.0	43.2	63.1	1.7	98	6+	39	16+	96	8	0	0	0	.36	- .07	.36	17	.0	0		1	0	0
ELECTRA PH		90.4	53.9	72.2	1.0	105	7+	48	16+	1	14	0	0	0	.31	- .12	.24	29	.0	0		1	0	0
FRESNO WB AP	R	89.7	58.6	74.2	0.7	102	7+	54	1+	0	15	0	0	0	.19	.14	.19	17	.0	0		1	0	0
FRIANT GOVT CAMP	AM	92.8	55.7	74.3	- 0.3	107	8	51	19	0	18	0	0	0	.70	.60	.70	17	.0	0		1	1	0
GIANT FOREST		70.7	44.3	57.5	- 1.2	85	8	35	17+	230	0	0	0	0	1.31	1.02	.65	17	.0	0		3	2	0
GLENNVILLE		85.5M	42.0M	63.8M		101	7	37	1+	66	10	0	0	0	.00		.00		.0	0		0	0	0
GRANT GROVE	AM	67.6	43.2	55.4	- 1.8	82	7	35	1+	286	0	0	0	0	.72	.36	.30	18	.0	0		3	0	0
HANFORD		90.3	55.7	73.0	0.6	101	7	51	1+	0	17	0	0	0	.00	- .17	.00		.0	0		0	0	0
HETCH HETCHY	AM	81.8	48.8	65.3	0.0	95	8	41	19	63	3	0	0	0	.25	- .31	.17	17	.0	0		1	0	0
HUNTINGTON LAKE		66.8	44.6	55.7	0.9	80	7+	33	17	275	0	0	0	0	.80	.26	.60	17	.0	0		2	1	0
IDRIA		84.5	54.9	69.7	- 1.9	102	7	43	30	40	11	0	0	0	.00	- .09	.00		.0	0		0	0	0
KERN RIVER PH 1		92.4	68.9	80.7	1.3	103	7+	61	19	0	19	0	0	0	.00	- .14	.00		.0	0		0	0	0
KERN RIVER PH 3		91.4	58.8	75.1		104	7	46	20	0	20	0	0	0	.00		.00		.0	0		0	0	0
KETTLEMAN CITY 1 SSW	AM	92.1	64.3	78.2		106	8+	58	20	0	19	0	0	0	.00		.00		.0	0		0	0	0
KETTLEMAN STA		94.0	63.6	78.8	2.5	107	7+	52	1	0	21	0	0	0	.00	- .04	.00		.0	0		0	0	0
LAKE ELEANOR	AM	77.9M	49.5M	63.7M	0.1	93	8	42	18	89		0	0	0	.11	- .47	.07	17	.0	0		0	0	0
LE GRAND		88.8M	56.2M	72.5M	1.0	101	7+	49	20	0	14	0	0	0	.29	.13	.19	29	.0	0		2	0	0
LEMON COVE		91.6	58.3	75.0	1.0	104	7	52	19+	0	18	0	0	0	.06	- .10	.06	17	.0	0		0	0	0
LINDSAY		90.9	55.8	73.4	0.7	89	27	53	27	0	17	0	0	0	.01	- .07	T	29	.0	0		0	0	0
LODI		85.8	51.9	68.9	0.5	102	7	46	20	7	12	0	0	0	.19	- .10	.18	29	.0	0		1	0	0
LOS BANOS		91.3	56.0	73.7	0.7	105	7+	50	12+	0	16	0	0	0	.07	- .05	.07	30	.0	0		0	0	0
MADERA	AM	91.7	56.5	74.1	2.8	103	8+	51	21	0	16	0	0	0	.00	- .09	.00		.0	0		0	0	0
MANDEVILLE ISLAND		81.8	55.0	68.4		101	7	46	12	12	6	0	0	0	.00		.00		.0	0		0	0	0
MARICOPA		91.3	65.8	78.6	1.7	105	8	57	19	0	16	0	0	0	.00	- .11	.00		.0	0		0	0	0
MERCED FIRE STA 2		90.9M	52.0M	71.5M	- 0.8	103	7	47	20+	0	19	0	0	0	.14	- .03	.13	29	.0	0		1	0	0
MIDDLEWATER		92.4	60.9	76.7	0.3	107	8	55	19+	0	19	0	0	0	.00	- .06	.00		.0	0		0	0	0
MODESTO		86.7	55.5	71.1	1.2	103	7	50	20+	2	12	0	0	0	.20	.04	.20	29	.0	0		1	0	0
MT BRECKENRIDGE		68.0	49.4	58.7		80	6	36	17	201	0	0	0	0	.00		.00		.0	0		0	0	0
NEWMAN		91.3M	55.5M	73.4M	0.9	103	7+	50	16	0	17	0	0	0	.27	.08			.0	0			0	0
NORTH FORK RS	AM	84.6M	51.8M	68.2M	- 0.2	98	7	44	24	25		0	0	0	.52	.02	.52	16	.0	0		1	1	0
OAKDALE WOODWARD DAM	AM	90.5	56.2	73.4	2.5	102	8+	50	19	2	19	0	0	0	.16	- .01	.16	30	.0	0		1	0	0
ORANGE COVE	AM	89.8	57.1	73.5	0.1	102	8+	53	19+	0	15	0	0	0	.14	.08	.14	17	.0	0		1	0	0
PANOCHE JUNCTION		92.0M	58.5M	75.3M	0.5	106	8+	53	19	0		0	0	0	.03	- .03	.03	26	.0	0		0	0	0
PORTERVILLE	AM	91.9	58.6	75.3	1.1	105	9	52	18	0	19	0	0	0	.04	- .09	.03	17	.0	0		0	0	0
POSEY 3 E		77.2	47.2	62.2		92	6	39	18	114	2	0	0	0	.09		.09	17	.0	0		0	0	0
SALT SPRINGS PH		83.3	57.3	70.3		99	6	45	18	29	5	0	0	0	.47	- .02	.26	30	.0	0		2	0	0
SONORA	AM	89.1	55.3	72.2	2.0	104	7+	49	18+	8	14	0	0	0	.29	- .09	.15	30	.0	0		2	0	0
SO ENTRANCE YOSEMITE NP		77.2	44.0	60.6		92	6+	36	18	140	4	0	0	0	1.07		1.07	17	.0	0		1	1	1
STOCKTON CAA AP		86.4	56.7	71.6		103	7	51	21	2	12	0	0	0	.15		.13	29	.0	0		1	0	0
STOCKTON FIRE STA 4	AM	85.2	51.7	68.5	- 0.7	101	8	42	4	5	10	0	0	0	.16	- .07	.10	30	.0	0		1	0	0
STOCKTON MOWRY BRIDGE		87.6M	54.4	71.0M		102	7	49	1+	1	12	0	0	0	.11		.07	27	.0	0		0	0	0
TEHACHAPI		81.1	47.4	64.3	- 1.3	98	7	39	20+	73	5	0	0	0	.00	- .21	.00		.0	0		0	0	0
TEJON RANCHO		91.7	59.4	75.6	1.1	106	8+	50	19	0	18	0	0	0	T	- .13	T	17	.0	0		0	0	0
THREE RIV EDISON PH 2		91.1	57.5	74.3	2.5	104	8	50	18	1	17	0	0	0	.22	.08	.13	16	.0	0		1	0	0
TIGER CREEK PH		86.1	52.6	69.4	0.8	102	7	46	18	22	13	0	0	0	.40	- .20	.25	30	.0	0		2	0	0
TRACY CARBONA	AM	88.4	54.7	71.6		103	8	50	12	2	13	0	0	0	.31	.12	.26	29	.0	0		1	0	0
TRACY PUMPING PLANT		87.8	58.5	73.2		107	7	53	26	0	13	0	0	0	.17		.10	29	.0	0		1	0	0
VISALIA	AM	91.5	57.3	74.4	1.4	103	8	50	26	0	18	0	0	0	.07	- .10	.07	17	.0	0		0	0	0
WASCO	AM	92.6	58.9	75.8	1.7	105	9	53	1	0	19	0	0	0	.00	- .12	.00		.0	0		0	0	0
YOSEMITE NP		83.1	50.0	66.6	3.4	97	7	40	18	47	5	0	0	0	.09	- .65	.05	30	.0	0		0	0	0
DIVISION				70.6											.21									
SOUTH COAST DRAINAGE																								
ALPINE 1 W		89.9	54.0	72.0		101	22	45	11	0	18	0	0	0	.00		.00		.0	0		0	0	0
AVALON PLEASURE PIER	AM	72.3	56.0	64.2	- 2.0	78	24	52	26+	36	0	0	0	0	.00	- .14	.00		.0	0		0	0	0
BARRETT DAM	AM	90.3	48.5	69.4	- 2.4	100	7	41	26	12	19	0	0	0	.00	- .29	.00		.0	0		0	0	0
BEAUMONT 1 E		89.4	53.8	71.6	0.5	102	7	48	1+	2	18	0	0	0	.00	- .28	.00		.0	0		0	0	0
BIG BEAR LAKE DAM		67.6	38.1	52.9	- 2.6	79	7	30	1+	357	0	0	6	0	T	- .82	T	7+	.0	0		0	0	0
BONITA		81.0	58.3	69.7	1.3	90	28	52	21+	0	1	0	0	0	T	- .16	T	7	.0	0		0	0	0
BURBANK WB AP	R	85.6	59.0	72.3	1.1	97	22+	55	11+	0	8	0	0	0	.00	- .29	.00		.0	0		0	0	0
CABRILLO NM		73.6	61.3	67.5		84	7	58	27	3	0	0	0	0	.01		.01	7	.0	0		0	0	0
CACHUMA DAM	AM	88.2	50.0	69.1		106	8	41	21	8	12	0	0	0	.00		.00		.0	0		0	0	0
CAMPO		88.1	45.7	66.9		99	6	36	15+	29	14	0	0	0	.44	.13	.39	25	.0	0		1	0	0
CANOGA PARK PIERCE COL		90.3	52.1	71.2		104	6	46	10	1	18	0	0	0	.00		.00		.0	0		0	0	0
CHULA VISTA	AM	72.7M	60.4M	66.6M	0.6	77	7	55	21		0	0	0	0	.03	- .16	.03	8	.0	0		0	0	0
CLAREMONT POMONA COLLEGE		86.8M	54.7M	70.8M	- 0.3	100	22	46	10	3	9	0	0	0	.00	- .26	.00		.0	0		0	0	0
CORONA		88.5M	51.8M	70.2M	- 1.6	101	22	41	11+	4	13	0	0	0	.00	- .19	.00		.0	0		0	0	0
CULVER CITY		76.4	58.5	67.5	- 0.2	81	7+	54	23+	1	0	0	0	0	.00	- .28	.00		.0	0		0	0	0
CUYAMA	AM	88.2	46.9	67.6		102	8	39	26	31	14	0	0	0	.00		.00		.0	0		0	0	0
CUYAMACA	AM	80.5	47.6	64.1	1.1	92	8	36	1+	87	3	0	0	0	.00	- .62	.00		.0	0		0	0	0
EL CAJON 2 E		87.3	55.3	71.3	0.4	96	28	48	27	0	10	0	0	0	.00	- .20	.00		.0	0		0	0	0
EL CAPITAN DAM	AM	90.2	56.5	73.4	- 1.0	99	29	50	22	0	21	0	0	0	.00	- .37	.00		.0	0		0	0	0
ELSINORE		92.9M	54.1M	73.5M	- 0.3	107	7	45	15	0	21	0	0	0	.00	- .25	.00		.0	0		0	0	0
ESCONDIDO		85.0	56.0	70.5	0.6	93	8	49	27	0	5	0	0	0	.00	- .17	.00		.0	0		0	0	0
ESCONDIDO CHURCH RCH		90.3	54.9	72.6	3.1	97	6+	50	11+	0	21	0	0	0	T	- .20	T	17	.0	0		0	0	0
FONTANA KAISER		90.3	58.8	74.6	3.3	104	7	53	11	0	17	0	0	0	.00	- .27	.00		.0	0		0	0	0
HENSHAW DAM	AM	86.9	45.4	66.2		101	7	38	11	49	13	0	0	0	.00		.00		.0	0		0	0	0
IDYLLWILD RS		81.5	44.8	63.2	0.7	90	6+	36	18+	84	2	[illegible]	0	0	.00	- .66	.00		.0	0		0	0	0
JULIAN WYNOLA		83.5	42.5	63.0		97	6+	32	11+	101	7	0	2	0	.00		.00		.0	0		0	0	0
LAGUNA BEACH		M	55.7M	M		80	2	51	11		0	0	0	0	.00	- .20	.00		.0	0		0	0	0
LA MESA		81.4	59.4	70.4	- 0.6	89	28	54	22	[illegible]	0	0	0	0	.00	- .33	.00		.0	0		0	0	0
LOMPOC SEWAGE PLANT		74.0	52.4	63.2		87	7	43	17	72	0	0	0	0	.04		.04	29	.0	0		0	0	0
LONG BEACH		78.6	57.2	67.9	- 1.1	88	6	53	15	[illegible]	0	0	0	0	.00	- .21	.00		.0	0		0	0	0
LOS ANGELES WB AP	R	76.6	61.3	69.0	2.3	82	24	57	23+	0	[illegible]	0	[illegible]	0	.00	- .21	.00		.0	0		0	0	0
LOS ANGELES WB CITY	R	82.5	61.9	72.2	1.2	90	24	58	26+	0	1	0	0	0	.00	- .27	.00		.0	0		0	0	0
MILL CREEK 2		86.8	60.6	73.7	- 1.0	100	7	46	20	13	13	0	0	0	T	- .51	T	7+	.0	0		0	0	0
MT WILSON FC 338B	//	75.7	56.8	66.3	- 1.1	89	7	41	17	47	0	0	0	0	.00	- .12	.00		.0	0		0	0	0

See Reference Notes Following Station Index

TABLE 2 - CONTINUED

Station	Temperature: Average Maximum	Average Minimum	Average	Departure From Long Term Means	Highest	Date	Lowest	Date	Degree Days	No. of Days Max: 90° or Above	Max: 32° or Below	Min: 32° or Below	Min: 0° or Below	Precipitation: Total	Departure From Long Term Means	Greatest Day	Date	Snow, Sleet: Total	Max Depth on Ground	Date	No. of Days: .10 or More	.50 or More	1.00 or More
NEWPORT BEACH HARBOR	71.7	62.1	66.9	0.9	78	5	56	21+	7	0	0	0	0	.00	-.18	.00		.0	0		0	0	0
NORTH HOLLYWOOD	86.3	56.7	71.5	1.5	98	22+	50	19	1	11	0	0	0	.00	-.35	.00		.0	0		0	0	0
OCEANSIDE PENDLETON	71.9	57.7	64.8		74	8+	52	22	25	0	0	0	0	T		T	27	.0	0		0	0	0
OJAI	88.9	51.8	70.4	0.6	103	7	45	26	0	13	0	0	0	.00	-.31	.00		.0	0		0	0	0
OPIDS CAMP FC 57 BE	78.6	54.6	66.6	- 3.2	96	7	46	17+	46	2	0	0	0	.00	-.43	.00		.0	0		0	0	0
OXNARD	73.8M	54.8M	64.3M	0.6	78	24	51	5	27	0	0	0	0	.00	-.11	.00		.0	0		0	0	0
PALOMAR MTN OBSY R	79.9	55.4	67.7		93	7	42	17	31	2	0	0	0	.00		.00		.0	0		0	0	0
PASADENA	86.5	58.0	72.3	1.7	97	22	53	11+	0	9	0	0	0	.00	-.35	.00		.0	0		0	0	0
POINT ARGUELLO USCG	M	M	M											.00		.00		.0	0		0	0	0
POMONA	88.5	54.0	71.3	1.2	100	22	49	11+	0	14	0	0	0	.00	-.25	.00		.0	0		0	0	0
PAMONA SPAULDING	91.4	50.0	70.7		102	7	42	11	3	21	0	0	0	T		T	16+	.0	0		0	0	0
REDLANDS	91.6	57.3	74.5	2.3	106	7	52	15+	0	20	0	0	0	.00	-.29	.00		.0	0		0	0	0
RIVERSIDE FIRE STA 3	90.5	54.9	72.7	2.1	102	7+	50	11+	0	17	0	0	0	.00	-.17	.00		.0	0		0	0	0
RIVERSIDE CITRUS E S R AM	90.8	56.2	73.5		104	8	51	11+	0	18	0	0	0	.00		.00		.0	0		0	0	0
SAN ANTONIO CN MOUTH	84.6	58.6	71.6	- 3.2	100	7	47	18	18	8	0	0	0	.03	-.38	.03	29	.0	0		0	0	0
SAN BERNARDINO CO HOSP	93.0	56.7	74.9	2.5	108	7	51	11+	0	21	0	0	0	T	-.21	T	17	.0	0		0	0	0
SANDBERG WB //R	77.8	57.7	67.8	- 1.6	90	6+	46	17	43	2	0	0	0	T	-.23	T	7	.0	0		0	0	0
SAN DIEGO WB AP R	76.5	63.6	70.1	1.4	80	8+	60	21+	0	0	0	0	0	.37	.20	.37	7	.0	0		1	0	0
SAN FERNANDO	89.1	55.1	72.1	1.6	102	6	50	4+	0	16	0	0	0	.00	-.18	.00		.0	0		0	0	0
SAN GABRIEL FIRE DEPT	86.9	56.3	71.6	- 0.7	95	6+	51	27	0	10	0	0	0	.00	-.41	.00		.0	0		0	0	0
SAN JACINTO	92.9	52.7	72.8	0.5	106	6+	47	11+	3	21	0	0	0	T	-.23	T	6	.0	0		0	0	0
SAN MARCOS RANCH AM	87.9	47.5	67.7		105	8	41	11	16	12	0	0	0	.00		.00		.0	0		0	0	0
SAN PEDRO	74.9	61.7	68.3	1.6	84	26+	58	26+	0	0	0	0	0	.00	-.12	.00		.0	0		0	0	0
SANTA ANA FIRE STA	82.5	59.1	70.8	1.1	90	24	54	21	0	1	0	0	0	.00	-.19	.00		.0	0		0	0	0
SANTA ANA RIVER PH 1	86.0	58.7	72.4	- 0.4	100	8	47	20	17	11	0	0	0	T	-.53	T	6	.0	0		0	0	0
SANTA BARBARA	78.4	56.5	67.5	1.6	90	24	53	5+	0	1	0	0	0	.00	-.30	.00		.0	0		0	0	0
SANTA BARBARA CAA AP	74.1	54.7	64.4	- 0.1	85	7	50	11	30	0	0	0	0	T	-.05	T	7+	.0	0		0	0	0
SANTA MARIA AM	75.5	52.2	63.9	0.7	91	8	48	17	56	1	0	0	0	.03	-.17	.02	29	.0	0		0	0	0
SANTA MARIA WB AP R	74.8	53.1	64.0	1.9	92	7	47	17	53	1	0	0	0	.02	-.10	.01	24+	.0	0		0	0	0
SANTA MONICA PIER	75.5	58.2	66.9	- 0.2	79	7+	52	27	9	0	0	0	0	.00	-.24	.00		.0	0		0	0	0
SANTA PAULA AM	M	M	M		96	25	47	27		2	0	0	0	.00	-.35	.00		.0	0		0	0	0
SIERRA MADRE 1 N	87.4M	56.6M	72.0M	- 0.1	98	6+	52	4+	1	16	0	0	0	.00	-.41	.00		.0	0		0	0	0
SUNLAND	93.1	55.3	74.2		107	6	47	11	0	21	0	0	0	.00		.00		.0	0		0	0	0
TORRANCE	77.5	58.4	68.0	0.8	85	24	52	4	1	0	0	0	0	.00	-.36	.00		.0	0		0	0	0
TUSTIN IRVINE RANCH	84.2	55.0	69.6	0.2	90	29+	49	11	0	2	0	0	0	.00	-.14	.00		.0	0		0	0	0
U C L A	74.9	57.4	66.2	- 2.7	84	28	51	26	11	0	0	0	0	.00	-.31	.00		.0	0		0	0	0
UPLAND	87.9	57.2	72.6	1.9	101	8	50	15	1	12	0	0	0	.00	-.30	.00		.0	0		0	0	0
VISTA	80.6	58.8	69.7		87	8	55	11+	0	0	0	0	0	.00		.00		.0	0		0	0	0
WARNER SPRINGS	87.9M	48.3M	68.1M	- 0.6	101	6			33		0	0	0	.08	-.33	.08	24	.0	0		0	0	0
YORBA LINDA	89.1	54.7	71.9	1.4	96	6	50	5	0	16	0	0	0	.00	-.30	.00		.0	0		0	0	0
DIVISION			69.2											.01									
SOUTHEAST DESERT BASINS																							
BACKUS RANCH	91.4	55.1	73.3	- 1.2	104	7	47	20	3	21	0	0	0	.00	-.27	.00		.0	0		0	0	0
BAKER 9 NNW AM	100.1	68.4	84.3		111	8+	58	18	0	29	0	0	0	.00		.00		.0	0		0	0	0
BARSTOW	M	59.6	M		106	7	53	20+			0	0	0	.00	-.17	.00		.0	0		0	0	0
BISHOP WB AP R	88.8	46.8	67.8	0.5	99	7+	39	26	9	12	0	0	0	.05	-.14	.05	29	.0	0		0	0	0
BISHOP UNION CARBIDE AM	68.1M	44.2M	56.2M		79	8	32	17	257	0	0	1	0	.21		.18	29	.0	0		1	0	0
BLYTHE	103.2	68.3	85.8	2.4	114	6	61	18	0	30	0	0	0	T	-.50	T	29	.0	0		0	0	0
BLYTHE CAA AP	102.5	72.7	87.6		111	6	64	18	0	30	0	0	0	.00	-.38	.00		.0	0		0	0	0
BORREGO SPRGS 3 NNE AM	100.3M	63.3M	81.8M		107	7	54	15	0	29	0	0	0	.00		.00		.0	0		0	0	0
BRAWLEY AM	104.5	70.9	87.7	2.5	114	7+	60	19	0	29	0	0	0	.00	-.25	.00		.0	0		0	0	0
COW CREEK	107.4	79.1M	93.3M	1.7	118	8	70	18	0	30	0	0	0	T	-.13	T	17+	.0	0		0	0	0
DAGGETT CAA AP	95.9	62.8	79.4		107	7+	55	22	0	28	0	0	0	T	-.15	T	6+	.0	0		0	0	0
DEEP SPRINGS SCHOOL	M	M	M		95	7+	36	24			0	0	0	.20		.20	29	.0	0		1	0	0
EAGLE MTN AM	98.1	74.6	86.4	0.1	107	8	66	18	0	28	0	0	0	.00	-.57	.00		.0	0		0	0	0
EL CENTRO 2 SSW	104.4	65.2	84.8	- 1.5	112	7	49	17	0	30	0	0	0	.00	-.38	.00		.0	0		0	0	0
FAIRMONT AM	84.1	59.0	71.6	- 1.6	98	8	51	18+	10	5	0	0	0	.00	-.24	.00		.0	0		0	0	0
HAIWEE AM	85.5	58.1	71.8	- 0.5	98	8+	51	19	4	6	0	0	0	.15	-.05	.15	29	.0	0		1	0	0
HAYFIELD PUMP PLANT AM	99.1	65.9	82.5	- 0.2	110	[illegible]	57	16	0	29	0	0	0	.00	-.70	.00		.0	0		0	0	0
IMPERIAL	101.8	70.8	86.3	1.6	110	9	61	22	0	30	0	0	0	.00	-.44	.00		.0	0		0	0	0
INDEPENDENCE AM	M	M	M		101	7	48	18			0	0	0	.14	-.01	.14	29	.0	0		1	0	0
INDIO US DATE GARDEN AM	104.0	72.0	88.0	2.4	114	7	62	22	0	30	0	0	0	.00	-.30	.00		.0	0		0	0	0
INYOKERN	93.4	56.8	75.1		106	7	49	18	1	25	0	0	0	.00		.00		.0	0		0	0	0
IRON MTN AM	101.5	72.9	87.2	0.5	112	7+	66	1	0	30	0	0	0	.00	-.57	.00		.0	0		0	0	0
LAKE ARROWHEAD	75.1	49.9	62.5	- 1.7	87	7	42	18+	92	0	0	0	0	.00	-.12	.00		.0	0		0	0	0
LANCASTER	89.7	52.9	71.3		101	7	45	20+	1	13	0	0	0	.06		.06	7	.0	0		0	0	0
LLANO SHAWNEE HILLS RCH	87.8	57.7	72.8	0.9	96	8	45	17	5	11	0	0	0	.01	-.19	.01	29	.0	0		0	0	0
LUCERNE VALLEY 2 W	92.2	41.9	67.1		101	7	38	23+	4	24	0	0	0	.00		.00		.0	0		0	0	0
MECCA 3 SE AM	101.4	69.7	85.6	1.5	110	7	61	22	0	30	0	0	0	.00	-.22	.00		.0	0		0	0	0
MOUNTAIN PASS	85.6	57.6	71.6		97	8	48	18	4	8	0	0	0	T		T	29	.0	0		0	0	0
NEEDLES CAA AP	100.2	72.6	86.4	2.3	113	7	65	1+	0	28	0	0	0	.00	-.42	.00		.0	0		0	0	0
PALMDALE	92.3	58.4	75.4	1.8	103	6+	50	21+	0	22	0	0	0	T	-.22	T	6+	.0	0		0	0	0
PALMDALE CAA AP	89.9	55.7	72.8		100	7	46	22	0	15	0	0	0	.05		.05	6	.0	0		0	0	0
PALM SPRINGS	103.9	62.4	83.2	- 0.8	114	6	56	18	0	30	0	0	0	.00	-.21	.00		.0	0		0	0	0
PARKER RESERVOIR AM	101.8	76.0	88.9	0.7	111	7+	68	18	0	30	0	0	0	.02	-.81	.02	27	.0	0		0	0	0
RANDSBURG	88.3	61.1	74.7	- 1.5	101	7	53	1+	3	13	0	0	0	.09	-.23	.09	29	.0	0		0	0	0
SQUIRREL INN 2	71.9	55.0	63.5	0.2	85	7	42	18	81	0	0	0	0	T	-.62	T	17	.0	0		0	0	0
TABLE MOUNTAIN	70.1	50.6	60.4	- 0.6	80	7+	35	17	149	0	0	0	0	T	-.33	T	7+	.0	0		0	0	0
THERMAL CAA AP	102.9	71.6	87.3		112	6	61	22	0	30	0	0	0	T		T	29	.0	0		0	0	0
TRONA AM	96.9	62.5	79.7	0.8	107	8+	51	27	0	28	0	0	0	.00	-.19	.00		.0	0		0	0	0
TWENTYNINE PALMS	98.5	63.8	81.2	1.1	109	8	56	1	0	29	0	0	0	T	-.35	T	25	.0	0		0	0	0
VALYERMO RS	86.9	49.7	68.3	0.1	96	8	42	15	13	9	0	0	0	.22	-.14			.0	0			0	0
VICTORVILLE PUMP PLANT AM	90.1	53.1	71.6	0.9	101	8+	45	22	2	17	0	0	0	.00	-.11	.00		.0	0		0	0	0
WHITE MOUNTAIN 1 AM	58.6	29.3	44.0		70	12	18	20	622	0	0	21	0	1.50		.80	29	T	0		2	2	0
WHITE MOUNTAIN 2 AM	48.1	31.1	39.6		58	9	19	17	755	0	1	19	0	.49		.29	29	5.0	2	29	2	0	0
DIVISION			76.0											.07									

See Reference Notes Following Station Index

DAILY PRECIPITATION

Table 3

CALIFORNIA
SEPTEMBER 1957

Day of month

Station	Total	1	2	3	4	5	6	7	8	9	10	11	12	13	14	15	16	17	18	19	20	21	22	23	24	25	26	27	28	29	30	31
ACTON ESCONDIDO FC261BE	.04							.04																								
ADIN RS	1.66												.08				.03											.74	.01	.73	.07	
ALDERPOINT	3.16																										.11	2.46	.25	.11	.23	
ALISO CN FC 446	.00																															
ALPINE 1 W	.00																															
ALTADENA	.00																															
ALTURAS RS	.95																	T										.02		.25	.68	
ANGIOLA	.00																															
ANGWIN PAC UNION COL	2.95																										.58	1.76	.45	.16		
ANTIOCH 1 E	.07																											.01	.06			
ANTIOCH PUMP PLT 3	.02																												.02			
ARROYO SECO RS FC 508 C	.00																															
ASH MTN	.31																	.16												.08	.07	
ASSOC OIL ANAHEIM 1	.00																															
AUBERRY	.53																	.53														
AUBURN	1.03													T															.86	T	.17	
AVALON PLEASURE PIER	.00																															
AVENAL 9 SSE	.00																															
AZUSA FC 143	.00																															
BACKUS RANCH	.00																															
BAKER 9 NNW	.00																															
BAKERSFIELD WB AP R	T																	T														
BALCH PH	.80																	.76												.04		
BARRETT DAM	.00																															
BARSTOW	.00																															
BEAUMONT	T																									T						
BEAUMONT PUMPING PLANT	T																									T						
BEAUMONT 1 E	.00																															
BEL AIR FC 10	.00																															
BEN LOMOND	1.86																	T									.20	1.16	.50			
BERKELEY R	1.64																										.01	1.48	.15			
BIG BAR RS	-																									-	-	-	-	-	-	
BIG BEAR LAKE DAM	T							T	T																							
BIG CREEK PH 1	.69																	.53												.13	.03	
BIG DALTON DAM FC 223 BE	.00																															
BIG PINES PARK FC 83	.02																													.02		
BIG SUR STATE PARK	.56																											.16	.40			
BIG TUJUNGA DAM FC 46 DE	.00																															
BISHOP WB AP R	.05																													.05		
BISHOP UNION CARBIDE	.21																	.03												.18		
BLACK MTN 2 S	1.21																											.93	.28			
BLACKS MTN BRANCH	1.94																	.02										.39	1.18	.13	.22	
BLUE CANYON WB AP //R	1.43												T					.12										1.05		.10	.16	
BLYTHE	T																													T		
BLYTHE CAA AP	.00																															
BOCA	.38													.04				.05	.22												.07	
BONITA	T							T																								
BORREGO DESERT PARK	T																										T					
BORREGO SPRGS 3 NNE	.00																															
BOULEVARD 5 W	.00																															
BOUQUET CANYON	T						T																									
BOWMAN DAM	1.75																	.34										*	.96	.05	.40	
BRADLEY	.00																															
BRAWLEY	.00																															
BREA CITY	.00																															
BREA DAM	.00																															
BRIDGEPORT	.12				T	T							.05	T				T												.07		
BRIDGEVILLE 4 NNW	3.67																										.32	3.03	*	*	.32	
BROOKS FARNHAM RCH	.98													T														.50	.32	.15	.01	
BRUSH CREEK RS	4.95																											1.20	3.60	.11	.04	
BULLARDS BAR PH	1.99																											1.60	.30	.03	.06	
BURBANK FIRE DEPT FC 226	.00																															
BURBANK WB AP R	.00																															
BURLINGAME	1.32																											.90	.30	.12		
BURNEY	3.11																	T	T									2.10	.94	.05	.02	
BURTON RANCH	.63																											.08	.54	.01		
BUTTONWILLOW	.00																															
CABAZON	T																													T		
CABRILLO NM	.01							.01																								
CACHUMA DAM	.00																															
CALAVERAS BIG TREES	.25																	T	T												.25	
CALISTOGA	2.93																											1.87	.54	*	.52	
CALLAHAN RS	1.84																										.88	.49	.23	.18	.06	
CAMP BALDY FC 85 F	.00																															
CAMPO	.44								.05																	.39						
CAMP PARDEE	.14													T																	.14	
CAMP SAN LUIS OBISPO	T																													T		
CAMPTONVILLE RS	1.73												T																*	1.59	.14	
CANBY RS	1.99																	.02										.38	.45	.10	1.04	
CANOGA PARK PIERCE COL	.00																															
CANYON DAM	2.13																	.04										1.30	.05	.15	.59	
CATHAY BULL RUN RCH	.54																	.52	.02												T	
CAZADERO	8.05																										2.64	5.00	.21	.20		
CECILVILLE SAWYER	3.04																										.83	1.51	.26	.23	.21	
CEDAR GROVE	.40																	.33												.02	.05	
CEDARVILLE	.46																		T										.04	.01	.41	
CENTERVILLE PH	3.36																										.15	2.84	.17	.20		
CHALLENGE RS	2.83																											.40	2.37		.06	
CHATSWORTH HEYNEMANN RCH	.00																															
CHATSWORTH FC 24 D	.00																															
CHERRY VALLEY DAM	.11																	.06	.05												T	
CHESTER	2.70																	.03										1.78	.25	.34	.30	
CHICO EXP STATION	2.82																										T	2.20	.32	.30		
CHITTENDEN PASS	.17																												.17			
CHULA VISTA	.03								.03																							
CISCO RS	1.69																		.27										.96	.04	.42	
CLAREMONT POMONA COLLEGE	.00																															
CLARKSBURG	.51																												.33	.10	.08	
CLOVERDALE 3 SSE	4.30																										.19	3.60	.28	.15	.08	
COALINGA	.04																													.04		
COALINGA 14 NW	.00																															
COLBYS FC53D	.00																															
COLEMAN FISH HATCHERY	2.92																											1.66	.82	.08	.36	
COLFAX	1.05																													1.00	.05	
COLGATE PH	1.82																											.01	1.58	.18	.05	
COLUSA 1 SSW	1.36																											.90	.16	.30		
CORCORAN IRRIG DIST	.00																															
CORDES	7.68														T	T												6.48	.45	*	.75	
CORNING HOUGHTON RANCH	1.78												.01														1.10	.33	.22	.12	T	
CORONA	.00																															
COVELO	3.38																										.01	2.41	.45	.11	.40	
COVINA TEMPLE FC 193	.00																															
COW CREEK	T																	T												T		
COYOTE CANYON	.00																															
COYOTE WELLS	.04																													.04		
CRESCENT CITY 1 N	5.08																										4.40	.64	.04			
CRESCENT CITY 7 ENE	4.40																										.76	3.23	.34	.06	.01	
CROCKETT	.78																											.65	.13	T		

See reference notes following Station Index.

Station	Total	Day of month																													
		1	2	3	4	5	6	7	8	9	10	11	12	13	14	15	16	17	18	19	20	21	22	23	24	25	26	27	28	29	30	31
CRYSTAL LAKE FC283B	.00																															
CULVER CITY	.00																															
CUMMINGS	3.70																										1.74	1.57	T	.16	.23	
CUNNINGHAM	3.86																										.12	2.80	.51	.15	.28	
CUYAMA	.00																															
CUYAMACA	.00																															
DAGGETT CAA AP	T						T																						T			
DAVIS AGR COLLEGE	.60														T													.04	.40	.16	T	
DEEP SPRINGS SCHOOL	.20																													.20		
DEER CREEK PH	2.18																	.01										.75	.64	.17	.61	
DELANO	.00																															
DENAIR	.15																	.05												.10		
DE SABLA	4.43																											4.06	.23	.07	.07	
DESCANSO RS	.00																															
DOBBINS COLGATE	1.73																											1.41	*	.32		
DONNER MEMORIAL ST PK	.60																		.33											.04	.23	
DOS RIOS	5.79																										.07	3.20	.72	.50	1.30	
DOWNEY FIRE DEPT FC107C	.00																															
DOWNIEVILLE RS	2.31																		.16										1.60	.12	.43	
DOYLE 5 SSE	.85																	.05	.45										T	.02	.33	
DRY CANYON RESERVOIR	.00																															
DUDLEYS	.36																	.36														
DUNNIGAN	1.34																											.82	.32	.16	.04	
DUNSMUIR RS	7.47																	.05									T	5.14	1.80	.34	.14	
DUTTONS LANDING	1.11																											.39	*	*	.72	
EAGLE MTN	.00																															
EAST PARK RESERVOIR	1.96													T														.43	.35	.16	1.02	
EL CAJON 2 E	.00																															
EL CAPITAN DAM	.00																															
EL CENTRO 2 SSW	.00																															
ELECTRA PH	.31																													.24	.07	
ELIZABETH LAKE FC128B	.00																															
ELK VALLEY	3.53																										1.31	1.77	.27	.13	.05	
ELLERY LAKE	.25																													.20	.05	
ELLIOTT	.41																												.07	T	.34	
ELSINORE	.00																															
ESCONDIDO	.00																															
ESCONDIDO CHURCH RCH	T																	T														
EUREKA WB CITY R	1.37																		.01								1.02	.11	.08	.12	.03	
EXCHEQUER RESERVOIR	.86																	.74												.10	.02	
FAIRFIELD POLICE STA	.54																											.41	.11	.02		
FAIRMONT	.00																															
FALL RIVER MILLS INTAKE	2.20													.24														.62	.78	*	.56	
FEATHER FALLS	2.63																	T										.43	1.98	*	.22	
FERGUSON RANCH	3.64																											2.76	.27	.47	.14	
FIDDLETOWN LYNCH RCH	.34																	T										T			.34	
FOLSOM DAM	.55													T															.39		.16	
FONTANA 5 N	.00																															
FONTANA KAISER	.00																															
FOREST GLEN	3.92																										.16	2.58	.60	.18	.40	
FORESTHILL RS	1.04																		T										.78		.26	
FORT BIDWELL	.72												T															.06		.06	.60	
FORT BRAGG	2.05														.01									.01			.14	1.32	.33	.11	.13	
FORT BRAGG AVN	2.17														T			T									1.30	.68		.19		
FORT JONES RS	.88																										.27	.34	.09	.18	T	
FORT ROSS	3.94																									T	1.16	2.24	.23	.30	.01	
FRENCH GULCH	5.35																										T	4.18	.33	.67	.17	
FRESNO WB AP R	.19																	.19														
FRIANT GOVT CAMP	.70																	.70	T													
FULLERTON ARROUES RCH	.00																															
FULLERTON DAM	.00																															
FULLERTON HILLCREST RES	.00																															
GARBERVILLE	3.96														.03												.21	2.92	.47	.01	.32	
GARDEN VALLEY 2 S	1.09																												.71	.35	.03	
GASQUET RS	4.52																										.44	3.72	.19	.14	.03	
GEM LAKE	.20																													.20		
GEORGETOWN	1.12																	T											.81		.31	
GEORGETOWN RS	1.32																												.98		.34	
GIANT FOREST	1.31																	.65	.50											.06	.10	
GIBRALTAR DAM	.00																															
GILROY	.10																												.07	.03		
GLENDALE STAPENHORST	.00																															
GLENDORA WEST	T				T																											
GLENNVILLE	.00																															
GOLD RUN	1.26																											.69	.31	.23	.03	
GRANT GROVE	.72																	.23	.30												.19	
GRASS VALLEY	1.75																		T										1.60		.15	
GRATON 1 W	3.22																										.60	2.30	.24	.08		
GREENVIEW	1.04																											.65	.15		.24	
GRIZZLY PEAK	2.05																										.02	1.86	.17			
GROVELAND RS	.57																	.42												.15		
GUERNEVILLE	3.49																										.09	2.59	.59	.21	.01	
HAINES CYN LOWER FC 364	.00																															
HAINES CYN UPPER FC 367	.00																															
HAIWEE	.15																													.15	T	
HALF MOON BAY 2 NNW	1.08																	T										.30	.71	T	.07	
HAMILTON AFB	1.38																										.06	.80	.36	.16		
HAMILTON AFB 1 E	1.16																										.06	.55	.44	.11		
HANFORD	.00																															
HANSEN DAM	.00																															
HAPPY CAMP RS	3.59																										1.08	2.26	.08	.17		
HARRIS GAGING STA	.03																													.03		
HARRISON GULCH RS	2.90																										T	1.81	.13	.34	.62	
HARRY L ENGLEBRIGHT DAM	1.51																											.10	1.23	.05	.13	
HATCHET MT MNTNC STA	6.41																											4.62	1.44	.02	.33	
HAT CREEK PH 1	1.72													.02														.93	.62	.06	.09	
HAYFIELD PUMP PLANT	.00																															
HAYFORK RS	2.18																										.65	.89	.46	.10	.08	
HEALDSBURG	4.09																										1.30	2.50	.18	.11		
HEALDSBURG 2 E	3.28														T	.01											.09	2.32	.64	.17	.05	
HEMET	.00																															
HENSHAW DAM	.00																															
HERNANDEZ 2 NW	.13																														.13	
HETCH HETCHY	.25																	.17	.04												.04	
HIGHLAND SPRINGS RCH	4.89																										T	3.75	.78	.26	.10	
HILTS	1.34																										*	.95	*	*	.39	
HOBERGS	6.61																										.32	4.31	1.14	.29	.55	
HODGES DAM	.00																															
HOEGEES FC 60A	.00																															
HOLLISTER	.03																											T	.03	T		
HOOPA 2 SE	.95																										.26	.69				
HOPLAND LARGO STA	4.27														T												.12	3.52	.31	.14	.18	
HUNTINGTON LAKE	.80																	.60	.01											.09	.10	
IDRIA	.00																															
IDYLLWILD RS	.00																															
IMPERIAL	.00																															
INDEPENDENCE	.14																													.14		
INDIO US DATE GARDEN	.00																															

See reference notes following Station Index.

Station	Total	1	2	3	4	5	6	7	8	9	10	11	12	13	14	15	16	17	18	19	20	21	22	23	24	25	26	27	28	29	30	31
INYOKERN	.00																															
INYOKERN ARMITAGE	.50																													.50		
IOWA HILL	1.09																												.84	.25	T	
IRON MTN	.00																															
JESS VALLEY	1.00																	.43										.10		.07	.40	
JOICE ISLAND	.40																											*	*	*	.40	
JULIAN WYNOLA	.00																															
JUNCAL DAM	.00																															
KELLOGG	3.36																											2.50	.49	.16	.21	
KELSEYVILLE	3.09														T	T											.02	1.91	.47	.14	.55	
KENTFIELD	2.32																										.04	1.22	.79	.21	.06	
KERLINGER	.14																												.01	.10	.03	
KERN RIVER INTAKE 3	.03																.03															
KERN RIVER PH 1	.00																															
KERN RIVER PH 3	.00																															
KETTLEMAN CITY 1 SSW	.00																															
KETTLEMAN STA	.00																															
KING CITY	T																												T	T		
KLAMATH R	2.45																T										2.02	.42	.01			
KNIGHTS LANDING	-																											-	-	-	-	
LA CRESCENTA FC 251	.00																															
LAGUNA BEACH	.00																															
LA HONDA	1.58																										.02	.88	.36	.32		
LAKE ARROWHEAD	.00																															
LAKE CITY	.69																											T	T	T	.69	
LAKE ELEANOR	.11																	.07	.04													
LAKEPORT	2.47																										T	1.84	.27	.15	.21	
LAKESHORE	7.77																										3.49	3.17	.72	.11	.28	
LAKESIDE 2 ENE	.00																															
LAKE SPAULDING	1.62													T				.22	.06									.20	.70	.03	.41	
LAKE SPAULDING DAM	1.73														T			.26	.06									.19	.79	.03	.40	
LA MESA	.00																															
LA MESA 1 NE	.00																															
LANCASTER	.06							.06																								
LA PORTE	2.43																	T	.02									.07	1.85	.45	.04	
LAS PLUMAS	4.99																											4.72	.21	.06		
LEBEC	.00																															
LECHUZA PT STA FC 352 B	.00																															
LE GRAND	.29																	.10												.19		
LEMON COVE	.06																	.06												T		
LINDSAY	.01																	.01												T		
LIVE OAK CANYON FC 230 C	.00																															
LIVERMORE	.05																												.03	.02	T	
LLANO SHAWNEE HILLS RCH	.01							T																						.01		
LOCKWOOD	.00																															
LOCKWOOD MESA	.00																															
LODI	.19																											T	.01	.18		
LOMPOC SEWAGE PLANT	.04																							T	T		T		T	.04		
LONE TREE CANYON	.37																													.35	.02	
LONG BEACH	.00																															
LOS ALAMOS	T														T																	
LOS ANGELES WB AP R	.00																															
LOS ANGELES WB CITY R	.00																															
LOS BANOS	.07																														.07	
LOS BANOS ARBURUA RCH	.07																	T												.07		
LOS GATOS	.62																										T	.36	.26			
LOS GATOS 4 SW	1.78																		T		T						.08	.72	.96	.02		
LOS PRIETOS RS	.00																															
LUCERNE VALLEY 2 W	.00																															
LYTLE CREEK PH	.00																															
LYTLE CREEK RS	.00																															
MADERA	.00																															
MAD RIVER RS	3.76																										.40	2.57	.34	.08	.37	
MANDEVILLE ISLAND	.00																															
MANZANITA LAKE //	5.70																	.12										1.96	3.32	.20	.10	
MARCH FIELD	T						T								T																	
MARICOPA	.00																															
MARIPOSA	.58																	.55	.03													
MARTINEZ 3 SSE	.72																											*	*	.72		
MARTINEZ FIRE STA	.75																											.39	.34	.01	.01	
MARYSVILLE	1.80																											.55	.48	.42	.35	
MATHER	.22																	.22														
MC CLOUD	7.65																T	.05										4.45	2.61	.42	.12	
MEADOW LAKE	.68																	*	.68													
MECCA 3 SE	.00																															
MENDOTA DAM	.10																	T	T												.10	
MERCED FIRE STA 2	.14																	.01												.13		
MERCEY HOT SPRINGS	.11																.01													.10		
MEYERS INSPECTION STA	.14															T	T	T	.05											.01	.08	
MIDDLETOWN	3.56																										.04	2.48	.60	.13	.31	
MIDDLEWATER	.00																															
MILL CREEK 2	T							T	T																							
MINERAL	7.52														T			.06	T	T								5.25	2.12	.03	.06	
MIRANDA SPENGLER RCH	3.99																										2.20	1.50	.03	.20	.06	
MODESTO	.20																													.20		
MOJAVE	.00																															
MONO LAKE	.15					.07																								.08		
MONTEREY	.23																												.23			
MOORPARK 1 SSE	.00																															
MORGAN HILL 2 E	.10																												.10			
MORONGO VALLEY	.15						T																								.15	
MOUNTAIN PASS	T																													T		
MT BRECKENRIDGE	.00																															
MOUNT DANAHER	.48													T				.08											T	.20	.20	
MOUNT DIABLO NORTH GATE	.48																												.48			
MOUNT HAMILTON	.20																	T									T	.15	.05			
MOUNT HEBRON 9 E	2.73																											2.02	.55	.16		
MOUNT HEBRON RS	3.03																	.06									.03	1.70	1.04	.03	.17	
MOUNT SHASTA WB CITY //R	6.83															T	.05										3.40	2.98	.26	.08	.06	
MT WILSON FC 338B //	.00																															
MUIR WOODS	1.60															.03											.05	.38	.86	.28		
NACIMIENTO DAM	.06																												T	.06		
NAPA	1.17																											.53	.57	*	.07	
NAPA STATE HOSPITAL	1.31																											.52	.70	.09		
NEEDLES CAA AP	.00																															
NEENACH	.00																															
NEVADA CITY	1.61																												1.47	.02	.12	
NEWARK	.25																												*	*	.25	
NEWBURY PARK 4 SW	T							T																								
NEWHALL SOLEDAD FC 32 C	.00																															
NEWMAN	.27																													*	.27	
NEWPORT BEACH HARBOR	.00																															
NICOLAUS	1.13																											.09	.45	.05	.54	
NILAND	.00																															
NORTH FORK RS	.52																.52															
NORTH HOLLYWOOD	.00																															
OAKDALE WOODWARD DAM	.16																	T											T		.16	
OAK KNOLL RS	2.11																										.25	.43	.09	.11	1.23	

See reference notes following Station Index.

Station	Total	1	2	3	4	5	6	7	8	9	10	11	12	13	14	15	16	17	18	19	20	21	22	23	24	25	26	27	28	29	30	31
OAKLAND	.98																										T	.88	.10	T		
OAKLAND WB AP R	.67																											.58	.09	T		
OAKVILLE 1 WNW	1.74																										T	1.33	.27	.12	.02	
OCCIDENTAL	4.25																										.46	2.80	.80	.18	.01	
OCEANSIDE PENDLETON	T																											T				
OJAI	.00																															
OLINDA	.00																															
ONO	2.83																											1.97	.27	.32	.27	
OPIDS CAMP FC 57 BE	.00																															
ORANGE COVE	.14																	.14														
ORICK PRAIRIE CR PARK	1.96																										.93	.98	.03	.02		
ORINDA BOWMAN	1.66																										T	1.50	.16			
ORLAND	2.71																											1.68	.66	.09	.28	
ORLEANS	2.65																										*	2.41	.17	.04	.03	
OROVILLE 1 WSW	2.11																										*	1.30	.55	.04	.22	
OROVILLE 7 SE	2.20																											1.10	.90	.05	.15	
OROVILLE BRIDGE	2.53																											.89	1.37	.02	.25	
OXNARD	.00																															
OZENA	.27							.27																								
PACIFIC HOUSE	.28																	.01										T			.27	
PACOIMA DAM FC 33 AE	T							T																								
PAICINES OHRWALL RCH	T																											T				
PALMDALE	T						T	T																	T							
PALMDALE CAA AP	.05						.05																		T							
PALM SPRINGS	.00																															
PALO ALTO CITY HALL	.32																											T	.32			
PALOMA	T																											T	T	T		
PALOMAR MTN OBSY R	.00																															
PALOS VERDES EST FC 43 C	.00																															
PANOCHE	.05															T														.05		
PANOCHE JUNCTION	.03																										.03					
PARADISE	4.07																											2.12	1.62	.02	.31	
PARKER RESERVOIR	.02																											.02				
PARKFIELD	.06																											.01		.05		
PASADENA	.00																															
PASKENTA RS	1.31																											.57	.22	.15	.37	
PASO ROBLES	.02																											.01		.01		
PASO ROBLES CAA AP	T																										T	T	T	T		
PATTIWAY	.05								.05																							
PETALUMA FIRE STA 2	.99																										.02	.56	.37	.04		
PIEDRA	.37																	.32	.05													
PINE CANYON PS FC321E	.00																															
PINNACLES NM	.01																													.01		
PISMO BEACH	.00																															
PIT RIVER PH 5	6.77													.04				T									1.08	4.80	.60	.16	.09	
PITTS RANCH	4.03																										T	3.10	.52	.15	.26	
PLACERVILLE	.48																												.08	.06	.34	
PLACERVILLE IFG	.43													T															*	*	.43	
POINT ARENA	3.04														T												.10	2.79	.05	.06	.04	
POINT ARGUELLO USCG	.00																															
PT PIEDRAS BLANCAS	.08																										.04	.04				
POMONA	.00																															
PORT CHICAGO NAVAL DEPOT	.25																												.15	.06	.04	
PORTERVILLE	.04																	.03	.01													
PORTOLA	1.18																	.14										T	.23	.50	.31	
POSEY 3 E	.09																	.09														
POTTER VALLEY PH	4.18																										.75	2.74	.18	.40	.11	
POWAY VALLEY	.00																															
QUINCY RS	1.83																	.01										1.11	.19	.08	.44	
RAMONA SPAULDING	T																T	T														
RANCHITA	.00																															
RANDSBURG	.09																													.09		
RED BLUFF WB AP R	2.47																										1.02	.39	.87	.16	.03	
REDDING FIRE STA 2	3.84																										1.27	1.51	.61	.28	.17	
REDLANDS	.00																															
REDWOOD CITY	.72																											.43	.29	T		
REPRESA	.59																											.36		.03	.20	
RICHMOND	1.71																										.12	1.38	.17	.04		
RICHMOND FIELD STA	1.35																										*	*	*	*	1.35	
RIVERSIDE FIRE STA 3	.00																															
RIVERSIDE CITRUS E S R	.00																															
ROCKLIN	.83																												.30	.53		
ROUND MOUNTAIN	4.72																											2.50	1.00	.20	1.02	
SACRAMENTO WB AP R	1.08													T				T										.38		.70		
SACRAMENTO WB CITY R	1.35													T														.62	T	.73		
SAGEHEN CREEK	.65												.01					.28										.12	.01	.08	.15	
SAINT HELENA	1.70														T	T											.06	1.15	.41	.08	T	
SAINT MARYS COLLEGE	.83																											.61	.22	T		
SALINAS CAA AP	.12																										T	.03	.09	T		
SALINAS DAM	T																												T	T		
SALT SPRINGS PH	.47																	.21													.26	
SALYER RS	2.85																										.29	2.14	.02	.33	.07	
SAN ANDREAS 3 S	.31																														.31	
SAN ANTONIO CN MOUTH	.03																													.03		
SAN BERNARDINO CO HOSP	T																	T														
SAN CLEMENTE DAM	.07																												.07			
SANDBERG PTL STA FC130B	.00																															
SANDBERG WB //R	T							T																								
SAN DIEGO WB AP R	.37						T	.37						T																		
SAN DIMAS FIRE WDN FC 95	.00																															
SAN FERNANDO	.00																															
SAN FRANCISCO WB AP R	1.06																										T	.81	.16	.09		
SAN FRANCISCO FOB R	1.46			T			T			T							T										T	1.24	.13	.09		
SAN GABRIEL CANYON PH	.00																															
SAN GABRIEL DAM FC425BE	.00																															
SAN GABRIEL FIRE DEPT	.00																															
SAN GREGORIO 3 SE	1.47																	T									.01	1.05	.36	.05		
SAN JACINTO	T						T																									
SAN JOSE R	.27																	T									T	.03	.24			
SAN LUIS OBISPO POLY	T																											T		T		
SAN MARCOS RANCH	.00																															
SAN MATEO	1.19																											.73	.26	.20		
SAN PEDRO	.00																															
SAN RAFAEL	1.62																										.07	.94	.53	.08		
SANTA ANA FIRE STA	.00																															
SANTA ANA RIVER PH 1	T						T																									
SANTA ANITA FERN FC 432	.00																															
SANTA BARBARA	.00																															
SANTA BARBARA CAA AP	T							T		T																						
SANTA BARBARA TV PEAK	.00																															
SANTA CLARA UNIVERSITY	.18																												.18			
SANTA CRUZ	.29																	.01									.01	.18	.08	.01		
SANTA FE DAM	.00																															
SANTA MARGARITA 2 SW	T																											T				
SANTA MARGARITA BOOSTER	.05																											.05		T		
SANTA MARIA	.03																	T							.01		T		T	.02		
SANTA MARIA WB AP R	.02		T						T	T					T									T	.01	T	T	T		.01		
SANTA MONICA	.00																															

See reference notes following Station Index.

DAILY PRECIPITATION

Table 3—Continued

CALIFORNIA
SEPTEMBER 1957

Day of month

Station	Total	1	2	3	4	5	6	7	8	9	10	11	12	13	14	15	16	17	18	19	20	21	22	23	24	25	26	27	28	29	30	31
SANTA MONICA PIER	.00																															
SANTA PAULA	.00																															
SANTA ROSA	2.16														T	T											T	1.50	.44	.12	.10	
SANTIAGO DAM	.00																															
SAUGUS POWER PLANT 1	.01								.01																							
SAWYERS BAR RS	2.29																										T	1.49	.46	.20	.14	
SCOTIA	2.88																										.69	2.01	.01	T	.17	
SEARSVILLE LAKE	1.05																	T										.35	.58	.12		
SEPULVEDA DAM	.00																															
SHASTA DAM	6.14																										.01	4.43	1.09	.30	.31	
SHELL ABS PLANT	.00																															
SHINGLE	.78																												.49		.29	
SIERRA CITY	2.38																												1.50	.50	.38	
SIERRA MADRE 1 N	.00																															
SIERRAVILLE RS	.86																	.06	.23										.16	.09	.32	
SIGNAL HILL FC 415	.00																															
SKAGGS SPGS LAS LOMAS	5.23														.03												.35	4.25	.38	.22		
SLOAT	1.35																	T											.81	.14	.40	
SMITH RIVER 3 WNW	4.15																											4.01	.04	.10		
SNOW CREEK UPPER	T							T																								
SODA SPRINGS	1.31																	T	.34										.49		.48	
SOLEDAD	.03																													.03		
SOMIS 3 NE	.00																															
SOMIS 3 NW	.00																															
SONOMA	1.95																										T	1.44	.38	.13		
SONORA	.29																	.11	.03												.15	
SO ENTRANCE YOSEMITE NP	1.07																	1.07														
SPADRA PAC FC 356 C	.00																															
SPRECKELS HWY BRIDGE	.25																												.25			
SPRINGVILLE 7 ENE	.31																	.26	.05													
SQUAW VALLEY LODGE	.35													.03				.16												.13	.03	
SQUIRREL INN 1	.00																															
SQUIRREL INN 2	T																	T														
STIRLING CITY RS	4.80																											4.46	.23	.06	.05	
STOCKTON CAA AP	.15																											.02		.13		
STOCKTON FIRE STA 4	.16																												.06		.10	
STOCKTON MOWRY BRIDGE	.11																											.07		.04		
STONYFORD RS	2.23																											.30	.28	.20	1.45	
STONY GORGE RESERVOIR	1.50																										.08	.30	.28	.60	.24	
STRAWBERRY VALLEY	2.37																	T										2.01	.22	.10	.04	
SUNLAND	.00																															
SUSANA KNOLLS	.00																															
SUSANVILLE	.59											T																T	.03	.05	.51	
SUSANVILLE AP	1.28																	.04										T	.07	.42	.75	
SUTTER HILL RS	.28																												T	.02	.26	
TABLE MOUNTAIN	T							T																						T		
TAHOE	.69													.33				.09	.11											.11	.05	
TEHACHAPI	.00																															
TEJON RANCHO	T																	T														
THERMAL CAA AP	T																													T		
THOUSAND OAKS 2 N	.00																															
THREE RIV EDISON PH 2	.22																.13	.02												.07		
TIGER CREEK PH	.40																	.05										T		.10	.25	
TOPANGA RS FC 6	.00																															
TORRANCE	.00																															
TRACY CARBONA	.31																												T	.26	.05	
TRACY PUMPING PLANT	.17																												.07	.10		
TRONA	.00																															
TRUCKEE RS	.42																	.05	.26											.02	.09	
TULELAKE //R	1.64																	.08									T	.63	.39	.30	.24	
TURLOCK	.14																	.06													.08	
TURNTABLE CREEK	5.78																											4.29	1.35	.03	.11	
TUSTIN IRVINE RANCH	.00																															
TWENTYNINE PALMS	T																									T						
TWIN LAKES	.25													T				.25													T	
UKIAH	3.51																										.75	2.25	.19	.27	.05	
UKIAH 4 W	3.80													T		T											.20	3.23	.09	.13	.15	
UNION OIL STEARNS ABS	.00																															
U C L A	.00																															
UPLAND	.00																															
UPPER LAKE 7 W	4.13													T	.03												.70	1.30	1.00	.50	.60	
UPPER LAKE RS	3.83													.01													.50	2.55	.23	.54		
UPPER MATTOLE	4.43																										3.07	1.21	.15			
VACAVILLE	.87																											.76	.11			
VALLEY CENTER 3 NE	.00																															
VALYERMO RS	.22						.10	*	.12																							
VAN NUYS CITY WHSE FC 15	.00																															
VENTURA	.00																															
VICTORVILLE PUMP PLANT	.00																															
VINCENT PATROL STA FC120	.00																															
VINTON	.37																	.31											.01		.05	
VISALIA	.07																	.07														
VISTA	.00																															
VOLCANOVILLE	1.22																												.92		.30	
VOLLMERS	12.25																											8.58	3.15	.31	.21	
VOLTA PH	4.23																										T	3.01	.82	.31	.09	
WALLACE	.25													T														T	.25			
WALNUT CREEK	.44																											.04	.38	.02		
WALNUT CREEK 4 E	.20																											T	.18	T	.02	
WALNUT GROVE	.34																											.12	.17	.05		
WALNUT PATROL STA FC102B	.00																															
WARNER SPRINGS	.08																								.08							
WASCO	.00																															
WATSONVILLE WATERWORKS	.11																											.03	.08			
WEAVERVILLE RS	2.36																									.10	.78	.92	.32	.12	.12	
WEED 1 S	6.16																	.05										4.85	.62	.40	.24	
WESTHAVEN	.00																															
WEST POINT 5 SW	.55													T				.05												.39	.11	
WHEELER	3.14													T	.16												1.77	1.11		.09	.01	
WHITE MOUNTAIN 1	1.50	T																T	T											.80	.70	
WHITE MOUNTAIN 2	.49																.05	.10												.29	.05	
WHITTIER FC 106 C	.00																															
WILLIAMS	1.12																											.71	.17	*	.24	
WILLOWS	2.41																											1.38	.68	.11	.24	
WINTERS	.50																											.12	.30	.01	.07	
WOFFORD HEIGHTS	.00																															
WOODFORDS	.94												.54					.05												.03	.32	
WOODLAND 1 WNW	.93															T												.15	.37	.15	.26	
YORBA LINDA	.00																															
YOSEMITE NP	.09																	.04												T	.05	
YREKA	.97																											.60	.12	.11	.14	

DAILY TEMPERATURES

Station		1	2	3	4	5	6	7	8	9	10	11	12	13	14	15	16	17	18	19	20	21	22	23	24	25	26	27	28	29	30	31	Average
ADIN RS	MAX	86	83	83	85	90	96	94	90	92	92	89	90	85	90	80			66	66	79	84			88		72	62	69				83.1
	MIN	35	41	42	46	45	41	51	44	40	42	46	46	40	46	45	34		49	32	30	29	35	38	27	32	30	52	45				40.1
ALDERPOINT	MAX	88	90	94	96	95	92	92	103	104	104	87	78	80	92	83	78	76	87	81	88	92	97	100	95	84	83	65	72	68	66		87.[illegible]
	MIN	44	45	47	48	46	52	60	48	51	51	53	56	51	52	59	60	49	53	45	41	44	45	48	50	49	57	59	53	51	55		50.7
ALPINE 1 W	MAX	91	90	92	93	94	98	96	95	92	89	91	86	85	85	83	81	78	82	81	81	89	101	95	95	89	90	92	98	95	91		89.9
	MIN	47	54	54	50	54	58	63	59	55	55	45	50	52	52	47	50	56	50	54	58	58	52	57	60	57	53	50	56	61	54		54.0
ALTURAS RS	MAX	88	88	86	87	88	91	97	88	89	87	85	91	91	90	91	90	76	74	68	69	71	85	89	89	90	77	72	75	78	75		83.[illegible]
	MIN	38	38	35	36	39	39	42	41	37	41	35	40	39	40	39	37	44	50	26	26	30	31	34	35	41	44	49	40	37	44		38.2
ANGWIN PAC UNION COL	MAX	87	90	91	89	88	98	101	99	86	71	74	82	82	68	70	74	74	73	78	84	88	91	88	78	73	60	65	63	66	67		79.9
	MIN	55	55	61	50	57	60	72	67	58	50	51	49	47	50	50	46	48	51	49	53	56	60	55	53	49	50	56	54	52	50		53.8
ANTIOCH 1 E	MAX	90	92	92	90	92	98	105	99	88	76	80	84	85	74	76	75	78	78	83	88	90	94	87	83	77	85	74	70	75	76		84.5
	MIN	49	49	56	57	56	56	61	58	58	58	58	48	51	56	58	59	61	55	49	51	49	51	57	58	60	55	66	62	54	51		55.6
ANTIOCH PUMP PLT 3	MAX	87	92	95	98	92	94	102	108	101	98	86	84	87	87	87	78	77	79	80	83	90	93	95	89	85	79	83	78	71	75		87.8
	MIN	48	48	51	57	54	54	58	58	57	56	55	48	50	54	54	53	61	51	49	52	47	49	52	51	55	54	60	62	53	51		53.4
ASH MTN	MAX	93	105	98	95	94	101	105	100	98	94	89	86	88	86	82	81	80	81	82	85	91	95	100	98	93	93	87	87	89	81		91.2
	MIN	58	57	66	66	65	65	69	73	72	68	61	62	62	61	59	64	56	53	56	55	58	62	70	65	62	59	56	58	62	57		61.9
AUBERRY	MAX	90	94	93	91	99	100	98	97	92	89	88	84	87	83	81	78	73	77	80	82	89	91	94	93	92	82	82	82	83	80		87.5
	MIN	55	59	63	58	62	64	64	65	60	56	56	56	57	54	51	51	52	50	50	50	56	60	62	57	57	53	52	52	55	50		56.2
AUBURN	MAX	86	92	96	97	94	93	100	104	102	92	83	82	86	87	78	81	76	75	79	81	87	91	95	95	88	79	81	73	67	64		86.1
	MIN	49	50	52	54	64	62	62	70	65	56	54	55	56	55	52	51	51	54	50	51	55	53	55	59	55	52	53	59	55	54		55.4
AVALON PLEASURE PIER	MAX	75	70	70	71	74	75	77	73	75	72	70	73	75	70	71	72	73	72	72	70	69	70	68	78	71	67	74	75	73	74		72.3
	MIN	57	55	56	56	57	54	58	61	60	54	53	60	61	55	56	55	59	56	58	54	57	53	55	54	54	52	55	58	54	52		56.0
AVENAL 9 SSE	MAX	94	93	100	100	99	98	100	107	106	101	93	91	92	98	92	85	83	81	85	83	84	95	98	101	97	89	87	84	86	88		93.0
	MIN	55	60	60	62	58	61	67	67		65	57	60	59	60	58	56	60	51	54	53	56	57	59	62	60	56	58	57	58	57		58.7
BACKUS RANCH	MAX	92	95	96	95	97	101	104	103	97	90	95	92	89	89	90	81	74	81	87	87	91	93	95	95	92	86	90	90	90	86		91.4
	MIN	49	54	54	50	53	57	59	61	64	62	57	66	60	55	59	60	49	56	49	47	49	48	50	57	58	57	53	50	53	58		55.1
BAKER 9 NNW	MAX	96	100	103	105	104	104	109	111	111	107	104	102	96	98	100	98	95	85	98	92	93	95	97	101	102	101	97	98	100	101		100.1
	MIN	60	65	71	70	73	73	77	77	81	77	71	72	66	66	66	67	66	58	60	63	65	65	64	67	69	72	65	64	70	71		68.4
BAKERSFIELD WB AP	MAX	95	99	97	98	95	97	103	105	101	95	88	90	93	88	83	82	81	82	83	87	94	98	100	96	92	91	91	87	88	84		92.1
	MIN	59	63	66	66	66	67	73	74	72	69	62	62	62	64	57	59	63	60	56	59	60	63	63	65	61	57	61	61	62	58		63.0
BARRETT DAM	MAX	84	92	92	93	95	96	100	98	97	90	90	92	87	85	84	81	83	73	89	80	80	93	96	98	98	90	89	94	97	94		90.3
	MIN	44	47	53	52	54	52	54	58	53	50	44	44	50	52	44	44	44	47	47	54	46	45	46	44	44	41	46	47	57	53		48.5
BARSTOW	MAX	94	97	99	99	99	103	106	104	105	101	97	97	94	94	89																	
	MIN	54	59	62	58	61	61	66	69	70	72	69	60	63	64	55	56	58	55	56	53	53	54	55	56	63	59	54	56	58	59		59.6
BEAUMONT 1 E	MAX	91	95	94	95	96	101	102	96	92	88	90	83	86	81	82	78	75	79	79	80	92	93	97	96	90	88	90	92	92	89		89.4
	MIN	48	54	57	51	52	57	65	60	60	56	49	54	53	50	49	49	54	49	52	55	48	55	55	55	56	53	49	56	59	55		53.8
BEN LOMOND	MAX	90	88	85	84	90	98	101	98	85	78	79	79	80	81	77	75	75	77	78	85	90	89	83	80	74	68	65	66	70	73		81.4
	MIN	42	43	45	45	45	46	48	48	48	51	52	46	43	44	45	46	47	46	44	43	43	46	45	45	46	51	58	59	57	50		47.2
BERKELEY	MAX	76	74	64	66	73	80	89	76	66	68	70	70	70	68	71	66	70	69	75	77	80	77	72	71	70	73	69	71	73	71		72.2
	MIN	52	52	52	55	55	58	64	57	58	59	59	55	58	58	59	59	61	60	58	53	53	55	58	60	58	60	63	62	59	58		57.6
BIG BAR RS	MAX	93	97	98	99	99	99	99	102	107	107	105	98	93	101	101	89	75	83	81	84	94	98	99	100	97	87	62	73	59	64		91.4
	MIN	43	45	45	46	48	50	51	51	51	49	50	51	51	50	51	54	59	51	38	40	44	46	46	47	50	51	56	51	52	52		49.0
BIG BEAR LAKE DAM	MAX	71	70	70	71	73	77	79	74	71	67	70	65	63	67	66	61	50	62	62	65	67	73	71	68	67	62	67	67	66	65		67.6
	MIN	30	32	40	40	38	42	45	43	48	46	36	42	44	34	33	35	30	37	31	31	33	31	34	38	38	39	33	43	48	48		38.1
BIG CREEK PH 1	MAX	78	81	81	81	78	87	90	88	84	79	76	73	72	72	69	66	60	64	64	70	76	78	80	81	78	73	72	72	78	65		75.5
	MIN	56	59	60	60	60	65	67	67	65	62	60	57	55	57	51	49	43	46	48	52	56	58	58	60	56	53	52	53	52	50		56.2
BISHOP WB AP	MAX	89	91	92	92	93	96	99	99	99	94	94	92	90	88	87	86	76	83	81	83	86	[illegible]	88	88	89	84	86	86	82	84		88.8
	MIN	43	44	47	48	49	48	49	54	59	54	49	51	47	46	40	41	54	46	49	44	40	41	40	42	44	39	46	45	50	55		46.8
BISHOP UNION CARBIDE	MAX	64	68	70	71	72	73	76	79	78	78	73	73	72	67	66	69	64	53	63	58			68	67	68	63	62	61	64	68		68.1
	MIN	42	45	45	46	45	53	53	52	53	49	47	48	43	43	42	42	32	35	37	35			39	48	43	45	49	44	43	39		44.2
BLUE CANYON WB AP	MAX	75	77	78	78	81	89	89	87	82	77	74	71	71	72	66	63	49	59	64	72	74	80	79	77	69	65	57	59	62	54		71.7
	MIN	55	58	59	59	59	69	66	69	63	59	57	56	54	54	49	45	45	45	45	49	56	57	58	56	52	49	48	50	48	43		54.4
BLYTHE	MAX	102	104	108	109	108	114	110	108	108	104	104	102	102	103	104	100	91	91	96	98	99	102	105	106	103	102	104	105	102	103		103.2
	MIN	63	69	72	72	74	74	74	78	78	73	66	70	70	69	64	62	63	61	62	63	62	62	63	67	68	68	69	68	76	70		68.3
BLYTHE CAA AP	MAX	99	103	106	107	107	111	110	110	109	107	103	101	100	101	101	100	94	92	95	97	100	101	105	103	103	101	102	105	101	102		102.5
	MIN	67	73	76	77	80	78	80	81	81	74	71	75	74	73	71	65	66	64	67	68	66	67	69	71	72	71	73	74	82	74		72.7
BOCA	MAX	76	82	81	81	83	85	90	92	91	85	83	86	81	79	82	79	70	50	63	62	70	75	79	83	80	72	69	68	73	66		77.2
	MIN	25	26	26	27	31	28	30	32	31	26	28	33	35	27	28	33	35	41	31	20	20	21	23	24	28	33	50	29	36	39		29.9
BONITA	MAX	84	81	81	81	82	82	80	84	83	82	81	80	79	80	80	78	78	79	77	78	78	79	79	80	82	82	82	90	83	84		81.0
	MIN	63	60	56	60	56	57	60	64	63	59	54	54	62	65	55	56	60	55	59	61	52	58	60	58	62	57	52	59	58	54		58.3
BORREGO SPRGS 3 NNE	MAX			100	104	106	105	107		106	105	100	102	99	100	103	102	96	87	93	95	96	98	99	103	102	102	100	99	101	99		100.3
	MIN			57	64	68	68	70		78	80	62	63	66	63	54	55	64	66	59	55	58	55	59	64	67	63	56	59	70	67		63.3
BOWMAN DAM	MAX	77	78	79	80	85	90	91	89	86	81	77	75	76	75	72	64	60	60	66	75	79	82	80	76	77	64	58	60	63	61		74.5
	MIN	50	50	51	52	53	61	61	59	59	54	53	53	50	57	47	41	45	45	44	46	50	53	53	51	51	45	48	44	56	45		50.9
BRAWLEY	MAX	88	101	105	110	111	110	114	112	112	114	107	107	100	105	105	104	102	92	95	100	100	103	104	106	105	106	104	104	105	105		104.5
	MIN	66	74	77	76	78	76	78	81	82	79	74	71	76	74	70	62	69	62	60	67	65	61	61	66	71	71	69	70	70	70		70.9
BRIDGEPORT	MAX	80	83	82	80	82	85	89	90	83	79	85	82	76	77	78	73	64	70	64	67	75	78	81	78	75	74	74	75	72	70		77.4
	MIN	26	29	30	32	32	30	32	35	34	30	29	34	35	28	26	27	40	27	23	18	20	21	21	26	26	28	39	25	41	27		29.0
BROOKS FARNHAM RCH	MAX		89		95	98	96	98	105	105	98	90	87	86	87	85	82	79		82	85	91		94	93	91	82	73	76	65	72		87.8
	MIN		49		53	56	51	57	58	60	57	55	49	54	55	52	51	54		50	51	47		49	53	56	60	63	61	53	56		54.2
BURBANK WB AP	MAX	87	85	85	87	89	96	94	91	84	81	83	82	80	78	79	75	76	78	78	76	94	97	94	97	87	83	90	89	87	85		85.6
	MIN	59	59	58	57	57	59	65	65	63	62	55	61	59	62	55	60	59	56	56	59	55	55	59	61	62	57	55	59	62	58		59.0
BURLINGAME	MAX	82	80	70	67	70	78	86	86	75	75	71	70	67	69	71	71	77	74	76	79	79	77	71	69	71	74	74	72	72	71		74.1
	MIN	46	48	50	51	51	54	58	56	56	58	56	58	53	59	56	56	62	58	55	50	49	51	52	53	54	61	64	62	58	56		55.0
BURNEY	MAX	81	85	85	84	87	90	97	97	93	91	89	85	85	89	88	76	71	68	68	70	81	86	89	88	86	76	72	63	62	63		81.5
	MIN	35	32	33	34	36	38	39	39	35	35	39	40	41	39	41	40	45	54	27	28	29	31	33	35	40	39	53	43	38	43		37.8
BUTTONWILLOW	MAX	85	91	95	98	98	96	100	105	105	100	94	89	89	92	87	82	83	80	85	83	86	92	97	102	95	87	90	90	85	87		91.6
	MIN	53	57	59	58	57	60	62	66	63	63	58	60	60	57	57	58	58	58	54	57	53	55	52	59	57	52	55	60	61	55		57.[illegible]

See Reference Notes Following Station Index

Station		1	2	3	4	5	6	7	8	9	10	11	12	13	14	15	16	17	18	19	20	21	22	23	24	25	26	27	28	29	30	31	Average
CABRILLO NM	MAX	74	74	73	74	72	74	84	74	72	73	72	75	74	73	74	76	72	74	74	71	69	69	71	76	75	72	69	76	75	77		73.6
	MIN	60	63	62	61	60	61	64	64	62	63	60	61	63	64	64	62	62	60	63	64	59	59	59	60	60	61	58	60	61	60		61.3
CACHUMA DAM	MAX	86	90	93	88	88	92	102	106	96	91	82	83	88	84	80	81	79	81	80	79	83	93	97	95	93	85	86	88	92	85		88.2
	MIN	47	46	47	48	45	48	59	58	53	53	46	47	53	54	50	56	46	51	53	47	41	47	45	48	51	50	51	59	52	49		50.0
CALAVERAS BIG TREES	MAX	79	81	83	81	82	90	92	90	84	79	77	76	76	74	69	72	64	54	64	68	72	80	82	84	80	70	70	68	70	66		75.9
	MIN	40	48	50	49	50	52	54	54	52	48	46	48	46	44	44	44	42	39	40	40	40	44	48	50	44	46	44	44	44	48		46.1
CALLAHAN RS	MAX	90	91	93	92	95	99	97	94	93	92	95	92	91	94	90	86	81	75	75	85	90	89	93	88	81	71	67	65	55	65		85.5
	MIN	37	38	41	42	42	44	43	44	40	41	41	45	44	42	43	46	45	37	29	30	35	37	37	39	50	50	48	39	40	44		41.1
CAMPO	MAX	88	91	93	94	95	99	97	95	90	87	89	86	83	84	81	80	74	79	79	79	87	90	90	93	88	87	90	95	92	89		88.1
	MIN	38	50	52	48	48	51	40	40	47	44	39	43	46	42	36	39	52	36	49	45	42	43	50	54	50	47	43	51	54	53		45.7
CAMP PARDEE	MAX	86	92	98	98	95	94	99	104	104	93	84	82	87	86	79	81	76	78	80	80	86	91	97	94	88	82	86	81	74	71		87.5
	MIN	55	61	65	59	59	59	63	73	67	56	54	55	55	53	55	52	52	55	52	52	57	62	62	58	55	55	56	58	55	56		57.5
CANOGA PARK PIERCE COL	MAX	93	91	90	92	95	104	101	95	93	88	87	85	83	82	84	82	78	83	79	80	98	98	100	100	95	90	92	92	91	89		90.3
	MIN	53	53	49	50	50	52	61	59	56	46	48	58	53	58	49	50	49	48	53	52	49	49	51	55	58	49.	48	53	54	49		52.1
CANYON DAM	MAX	83		82	84	82	87	93	94	92	88	86	78	84	84	80	71	64	65	69	74		79	84	86	80	70	60	64	66	58		78.1
	MIN	40		40	41	42	45	47	46	46	44	44	44	48	44	43	40	39	34	36	34		38	40	39	44	47	40	40	43	43		41.8
CATHAY BULL RUN RCH	MAX	85	93	96	97	94	99	100	103	103	98	90	85	87	88	82	80	78	75	78	79	84	91	94	98	92	87	86	84	83	84		89.1
	MIN	52	56	58	59	59	61	66	67	64	60	54	54	53	53	51	48	56	51	49	51	53	55	57	57	56	53	58	54	53	55		55.8
CECILVILLE SAWYER	MAX	90	90	92	92	93	96	98	100	100	98	93	92	95	94	85	70	80	75	78	89	92	93	91	87	83	69	65	54	58	57		85.0
	MIN	39	45	46	47	47	46	46	51	53	52	50	49	48	49	48	46	53	47	37	39	45	45	47	47	49	50	49	40	44	47		46.7
CEDAR GROVE	MAX	82	82	89	86	85	95	95	92	91	92	83	81	80	80	77	73	67	69	73	75	81	84	85	85	83	78	78	81	81	74		81.9
	MIN	40	44	45	45	43	44	49	51	50	50	45	44	39	37	41	39	42	37	36	37	41	42	43	45	43	39	38	37	44	50		42.7
CEDARVILLE	MAX	79	85	84	85	89	95	95	83	81	80	86	87	82		87	89	73	70	65	62		80	83	86	86	80	72	71	76	75		80.9
	MIN	48	51	49	51	52	57	53	46	50	47	54	58	48		49	55	52	51	32	36		43	48	48	55	49	51	46	48	46		49.0
CENTERVILLE PH	MAX	95	98	99	99	103	105	111	107	100	91	86	88	88	86	85	80	79	81	87	89	97	100	99	94	86	87	72	70	68	76		90.2
	MIN	54	54	54	56	56	56	60	62	58	56	53	53	56	53	50	49	56	56	47	58	52	54	54	54	57	56	61	57	51	55		54.9
CHERRY VALLEY DAM	MAX	76	84	85	87	86	85	93	94	95	88	84	82	78	79	79	74	69	53	70	70	76	80	85	86	83	76	75	75	76	74		79.9
	MIN	48	48	48	54	55	55	59	59	60	56	54	52	51	50	48	46	44	41	43	45	47	50	53	53	52	47	48	48	49	48		50.4
CHESTER	MAX	84	88	84	85	89	94	96	96	91	90	86	80	87	85	79	72	69	68	68	76	82	85	86	83	78	68	60	65	62	61		79.9
	MIN	34	32	30	33	33	37	39	38	39	37	36	38	41	36	36	34	39	49	28	27	28	32	32	32	38	37	50	44	39	43		36.4
CHICO EXP STA	MAX	92	96	100	97	100	100	108	107	96	87	84	86	85	83	81	78	76	80	85	92	91	100	97	89	82	79	75	68	68	74		87.9
	MIN	54	53	54	54	54	59	60	65	63	59	53	53	57	56	53	53	57	58	49	47	53	56	52	54	57	61	62	60	55	57		55.[illegible]
CHULA VISTA	MAX	73		73	72	72	73	77		74	74	73	72	73			73	72	72	72	71			71	70	74	73	70			75		72.7
	MIN	62		59	63	60	59		60	65	64	57	56	59			61	62	59	61	66	55			60	61	62	57			60		60.4
CLAREMONT POMONA COL	MAX		89	88	89	91	97	96	91	86	84	85	83	83	80	80	74	76	79	78	75	89	100	96	95	88	85	88	91	94	88		86.8
	MIN		55	54	51	52	59	64	60	59	46	49	55	53	56	54	52	55	52	52	52	51	52	58	59	59	54	52	56	60	55		54.7
CLARKSBURG	MAX	87	91	94	94	88	91	97	102	101	88	76	81	85	85	75	77	77	77	78	81	89	90	95	93	85	79	82	70	69	68		84.8
	MIN	52	53	53	54	52	55	57	58	60	56	56	56	55	55	55	52	57	55	47	44	47	53	55	56	58	55	58	61	55	53		54.4
CLOVERDALE 3 SSE	MAX	90	92	99	96	87	96	103	110	102	87	75	81	85	86	78	80	77	79	80	87	94	92	98	88	84	79	65	72	72	73		86.2
	MIN	50	50	54	48	46	50	66	60	51	56	56	51	48	50	52	49	51	49	49	55	50	52	54	54	53	58	61	62	55	54		53.1
COALINGA	MAX	92	97	97	95	95	100	103	104	99	97	86	88	90	86	82	80	80	83	80	86	91		98	94	92	85	85	82	85	80		90.1
	MIN	53	56	58	59	59	60	65	67	66	62	55	54	58	59	55	53	58	54	53	53	52		55	56	57	54	54	59	60	53		57.1
COLFAX	MAX	85	92	91	91	91	99	101	100	99	91	85	83	83	83	77	76	72	73	77	83	87	91	92	90	84	78	73	67	67	68		84.3
	MIN	56	60	63	62	62	60	69	70	68	61	55	55	60	58	51	49	52	53	48	54	54	61	62	62	57	52	57	56	55	53		57.8
COLUSA 1 SSW	MAX	93	98	101	98	99	102	108	106	100	88	86	89	91	88	83	81	78	82	83	92	93	96	97	90	83	79	74	69	67	75		89.0
	MIN	52	51	52	55	52	55	54	61	60	56	54	50	48	54	54	55	55	54	49	53	48	51	49	51	56	55	61	58	51	55		53.6
CORCORAN IRRIG DIST	MAX	85	93	97	97	97	95	98	103	103	99	92	87	89	91	86	82	82	79	82	82	86	91	96	98	95	89	89	88	85	85		90.7
	MIN	53	57	61	63	60	60	65	65	65	63	58	58	56	56	56	54	57	57	53	53	53	53	56	56	56	54	58	58	56	57		57.6
CORONA	MAX	91	87	85	88	90	95	97	94	87	81	86	82	82	85	85		80	80	82	79	92	101	94	96	91	87	90	94	97	88		88.5
	MIN	52	56	46	54	43	49	61	52	51	48	41	49	45	59	41		51	53	53	57	50	49	51	56	59	54	50	59	59	55		51.8
COVELO	MAX	90	94	92	94	96	98	100	104	105	103	96	85	89	93	89	80	74	80	79	84	91	96	96	96	89	80	65	68	64	62		87.7
	MIN	39	41	40	40	44	48	49	47	46	45	47	45	50	48	46	48	43	44	40	34	40	39	43	42	47	52	58	52	43	49		45.0
COW CREEK	MAX	106	109	111	112	111	117	117	118	117	114	111	109	108	106	105	101	101	95	99	98	102	104	106	107	108	107	105	108	106	105		107.4
	MIN	72	75	79	82	80	81	83	87	87	90	84	83	79	78	77	78	73	70	74	79	79	73		75	77	81	81	74	80	82		79.1
CRESCENT CITY 1 N	MAX	66		69	70	71	75			72	65	66	65	64	64	67	69	67	69	75	78	75	73	60	67	68	66	66	65	67	68		68.4
	MIN	53		49	50	48	54			47	46	47	57	54	55	58	57	50	47	46	50	44	49	47	45	56	57	56	51	48	49		50.7
CROCKETT	MAX	89	87	83	82	87	88	94	90	88	68	75	79	80	79	73	73	74	74	81	88	84	92	83	82	76	77	74	71	76	74		80.7
	MIN	53	52	53	53	50	58	62	60	55	57	59	56	51	58	59	59	61	60	54	54	56	55	58	60	59	59	64	61	58	60		57.1
CULVER CITY	MAX	77	79	73	73	76	78	81	80	80	74	74	77	77	76	77	77	74	77	76	72	73	74	73	81	80	77	73	80	77	76		76.4
	MIN	60	58	57	60	57	58	63	62	64	63	57	61	58	62	60	56	57	58	58	58	57	58	54	57	60	57	56	57	57	54		58.5
CUYAMA	MAX	79	88	92	94	92	91	100	102	100	98	95	84	86	86	85	87	77	75	75	78	78	92	93	94	94	90	86	85	82	88		88.2
	MIN	44	48	48	47	50	52	60	58	54	50	43	48	47	49	50	42	41	40	43	42	45	47	47	50	47	39	41	47	48	41		46.[illegible]
CUYAMACA	MAX	75	79	85	86	86	87	91	92	88	91	77	81	75	81	78	74	71	62	71	71	78	80	80	84	85	81	79	82	83	82		80.5
	MIN	36	42	45	51	59	48	51	53	63	59	49	52	51	47	46	50	46	43	39	38	36	38	40	45	49	56	41	45	55	54		47.6
DAGGETT CAA AP	MAX	96	97	99	98	98	104	107	107	104	100	99	96	95	96	93	90	80	88	90	90	91	94	98	97	96	93	94	94	[illegible]	94		95.9
	MIN	57	63	66	65	65	68	70	74	71	64	62	66	67	60	58	64	62	59	56	57	58	55	58	66	64	64	57	61	62	66		62.8
DAVIS AGR COLLEGE	MAX	90	93	98	98	94	96	101	107	105	96	85	86	88	89	83	82	80	81	81	82	91	92	96	96	90	81	81	71	67	70		88.3
	MIN	52	53	56	54	52	56	65	63	60	56	54	47	53	54	52	51	56	53	51	51	49	53	50	54	57	57	64	62	56	55		54.9
DEEP SPRINGS SCHOOL	MAX	84	79	81	87	86	92	95	95	92	90	91													82	83	78	80	80	75	78		
	MIN	45	42	50	47	49	53	52	53	57	52	50													36	41	37	37	39	35	50		
DEER CREEK PH	MAX	84	84	86	87	88	95	95	96	94	88	84	81	80	80	75	71	68	70	72	80	83	87	89	84	76	74	64	64	62	61		80.1
	MIN	40	40	41	43	42	44	46	45	47	46	44	44	46	43	42	40	46	47	37	36	38	40	41	41	43	40	51	48	44	47		43.1
DENAIR	MAX	91	94	94	93	92	96	100	100	96	91	84	87	88	[illegible]	81	79	79	81	81	87	92	94	94	90	82	87	[illegible]	79	71	78		87.8
	MIN	51	54	55	53	54	56	60	62	58	55	56	50	51	54	55	49	58	53	50	47	48	52	55	53	54	53	59	58	55	52		54.0
DE SABLA	MAX				89	92	97			92	92	81	79	81	78	79	76	73	71	75	83	84	89	90	88	83	70	70	71	67	67		80.7
	MIN				56	54	57			57	56	53	51	53	52	48	48	49	52	46	53	50	52	53	52	55	50	56	54	48	49		52.2
DOBBINS COLGATE	MAX		97	94	96	95	102	104	106	100	99	89						75	79	82	88			100	94	89	82	75		68	73		89.9
	MIN		56	58	62	62	57	66	61	62	59	54						56	58	47	55			60	61	57	52	62		53	53		57.7

See Reference Notes Following Station Index

Station		1	2	3	4	5	6	7	8	9	10	11	12	13	14	15	16	17	18	19	20	21	22	23	24	25	26	27	28	29	30	31	Average
DONNER MEMORIAL ST PK	MAX	75	80	80	81	80	85	89	92	90	87	83	83	78	78	81	74	87	78	62	65	72	78	82	80	77	71	68	65	71	59		77.7
	MIN	32	32	31	33	32	33	37	37	37	34	34	39	38	34	33	32	37	33	33	27	22	29	30	31	35	37	48	33	38	42		34.1
DOWNIEVILLE RS	MAX	80	84	85	87	86	90	95	97	98	90	88	82	80	80	79	74	71	59	69	77	84	88	88	88	84	78	72	69	66	65		81.1
	MIN	39	41	41	43	43	46	46	47	47	46	46	46	47	45	44	42	43	51	39	36	37	38	40	41	42	41	42	51	46	50		43.5
DOYLE 5 SSE	MAX	82	89	88	89	89	90	98	99	92	86	86	88	88	88	90	96	78	63	68	62	73	80	86	87	85	81	76	75	75	74		83.4
	MIN	43	47	47	47	47	50	53	50	49	41	42	51	53	46	48	46	49	48	43	32	36	41	41	45	50	50	56	40	47	42		46.0
DUDLEYS	MAX	87	90	91	90	89	98	98	96	90	86	84	83	82	81	75	73	65	72	73	69	85	89	91	88	82	80	78	76	78	70		83.0
	MIN	40	41	44	44	47	47	50	50	51	45	45	41	42	41	41	39	46	40	39	40	40	41	44	42	43	40	42	44	44	42		43.2
DUTTONS LANDING	MAX		85	85	81	72	76		99		82	73	76	75			75	74	77	74	80			88	77	77	75	74			76		78.6
	MIN	44		49	49	48	52			53	57	60	47	51			47	49	57	50	47			48	50	51	53	63			55		51.4
EAGLE MTN	MAX	91	95	99	102	104	103	103	107	106	106	100	102	95	96	99	97	95	88	89	91	94	95	98	99	98	98	97	98	99	99		98.1
	MIN	69	71	77	78	80	79	79	82	80	81	76	76	79	75	74	74	70	66	70	71	71	68	71	73	76	74	74	75	75	75		74.6
EAST PARK RES	MAX	89	89	94	96	95	98	105	105	104	98	92	85	85	90	85	80	75	75	76	78	89	93	95	93	89	80	70	73	61	63		86.7
	MIN	50	48	53	56	52	60	62	61	58	57	54	51	57	56	52	49	51	50	50	47	49	50	53	55	53	56	61	56	45	50		53.4
EL CAJON 2 E	MAX	88	90	88	90	91	94	89	93	88	86	88	85	82	83	83	81	80	82	81	79	86	92	89	91	88	89	90	96	87	90		87.3
	MIN	54	57	54	57	53	52	58	60	59	56	52	54	58	62	54	54	59	55	56	61	49	50	56	55	60	53	48	52	57	54		55.3
EL CAPITAN DAM	MAX	90	92	91	92	94	96	97	93	92	92	90	90	85	87	86	84	83	80	84	82	82	90	91	96	97	92	90	93	99	95		90.2
	MIN	56	57	55	58	55	57	64	60	57	56	54	55	58	58	55	55	59	57	53	63	54	50	55	56	58	54	52	57	60	56		56.5
EL CENTRO 2 SSW	MAX	100	103	109	110	110	105	112	111	110	105	106	104	101	106	104	105	96	94	98	99	103	108	105	105	104	104	103	105	102	104		104.4
	MIN	64	67	69	69	67	66	72	74	75	75	63	60	63	67	60	59	49	61	64	57	61	61	62	60	68	69	67	69	71	68		65.2
ELECTRA PH	MAX	93	99	99	98	96	102	105	105	105	96	86	89	88	88	81	81	78	80	82	87	95	98	98	96	88	86	86	78	73	76		90.4
	MIN	52	52	54	54	54	60	60	63	60	52	52	51	58	51	50	48	62	50	48	50	52	52	54	52	52	52	60	56	54	53		53.9
ELK VALLEY	MAX	87	87	88	88	86	91	84	85	90	90	75	82	88	88	70	69	72	73	76	82	84	89	89	78	71	66	63	59	61	64		79.2
	MIN	41	43	45	47	46	45	53	46	44	39	46	47	44	46	54	53	39	53	35	36	38	41	41	42	46	51	54	43	50	50		45.3
ELSINORE	MAX	96	96	96	95	97	106	107	100	95	91	92		88	85	86	82	78	83	84	83	[illegible]	99	98	99	94	90	94	96	93	92		92.9
	MIN	48	55	52	53	53	56	62	61	56	60	49		53	52	45	56	58	47	59	54	47	50	52	56	59	54	51	53	63	54		54.1
ESCONDIDO	MAX	87	85	85	85	89	91	92	93	85	84	81	83	83	81	81	79	78	80	80	78	83	91	89	89	83	85	85	87	90	87		85.0
	MIN	60	60	59	60	54	55	60	59	60	59	50	55	57	58	55	55	59	57	57	62	50	53	51	55	57	56	49	52	53	53		56.0
ESCONDIDO CHURCH RCH	MAX	93	91	91	92	96	97	91	97	92	90	90	82	87	84	84	83	82	85	83	83	91	96	95	95	92	91	94	97	91	93		90.3
	MIN	58	58	56	57	54	53	59	57	57	58	50	54	56	56	53	53	57	55	55	59	50	52	50	54	56	54	51	52	60	54		54.9
EUREKA WB CITY	MAX	63	59	61	64	67	68	64	65	58	63	63	64	61	65	66	70	63	64	67	69	66	61	61	66	70	70	70	67	64	67		64.9
	MIN	52	52	52	53	52	56	55	51	51	53	57	57	55	57	59	56	51	56	53	52	51	49	49	54	52	62	56	52	50	55		53.7
FAIRFIELD POLICE STA	MAX	91	95	94	89	90	100	105	95																								
	MIN	51	51	50	54	55	57	60	59	54	57	51	54	55	57	56	52	57	56	50	49	50	51	56	50	57	59	64	63	54	55		54.8
FAIRMONT	MAX	83	87	90	88	87	94	95	98	92	88	82	85	81	78	79	80	74	65	75	76	84	85	87	89	89	83	78	83	85	84		84.1
	MIN	57	56	63	60	62	65	65	71	69	63	62	63	63	58	52	53	52	51	55	51	53	57	61	61	64	57	57	56	58	53		59.0
FALL RIVER MILLS INTAKE	MAX			84	84	84	90	94	94		88	86	84	88	86	86		68	64	66	68	80		88	86	84	72	72	60		62		79.9
	MIN			38	40	40	44	46		46	46	44	44	44	44		44	48	50	36	34	36		38	40	40	42	44	44		42		42.3
FOLSOM DAM	MAX	98	99	99	101	97	97	101	107	106	97	82	83	88	95	79	81	80	78	80	83	90	92	98	95	90	81	84	77	72	70		89.3
	MIN	58	54	70	60	59	62	60	70	67	57	57	56	57	55	58	57	59	56	55	56	58	53	61	58	58	58	61	63	58	57		58.9
FONTANA KAISER	MAX	96	93	92	93	95	103	104	94	92	87	90	86	86	84	86	81	75	81	81	78	96	101	100	99	91	89	91	86	91	89		90.3
	MIN	56	58	59	57	58	64	64	65	59	57	53	60	56	54	54	54	60	54	59	59	54	58	62	64	65	60	57	61	61	61		58.8
FOREST GLEN	MAX	89	90	93	93	93	94	98	99	100	103	98	91	90	94	92	92	73	77	74	79	89	94	94	95	90	83	78	64	67	68		87.8
	MIN	39	39	40	41	41	43	44	45	45	46	45	45	46	47	45	45	44	40	39	33	34	38	39	40	42	47	53	45	47	44		42.7
FORT BIDWELL	MAX	80	82	83	86	89	94	93	82	83	80	87	85	86	88	90	78	75	65	67	70	76	85	86	86	76	72	63	78	80	68		80.4
	MIN	39	40	42	42	44	46	48	40	39	39	40	44	42	40	44	45	48	52	30	34	38	39	42	40	46	40	50	39	46	43		42.0
FORT BRAGG	MAX	66	66	62	58	60	67	69	67	69	63	65	68	66	65	66	68	72	63	70	70	72	65	67	67	73	72	67	71	70	74		67.3
	MIN	47	46	44	42	47	50	53	50	49	52	57	52	51	53	57	51	54	53	50	50	48	45	48	51	53	56	62	55	52	55		51.1
FORT BRAGG AVN	MAX	65	60	57	59	67	71	69	68	63	65	71	67	65	65	69	69	62	69	67	68	64	66	66	68	70	66	70	69	69	68		66.4
	MIN	41	41	39	38	43	47	49	45	46	56	51	48	47	56	54	50	51	49	44	44	44	41	46	49	49	60	54	51	47	53		47.8
FORT JONES RS	MAX	90	90	90	91	92	95	97	92	93	94	93	91	92	94	90	80	80	73	72	84	89	92	93	90	82	80	76	55	56	70		85.2
	MIN	37	40	42	43	42	45	45	45	39	39	40	46	45	40	45	48	48	42	30	30	34	30	36	38	49	57	54	40	37	49		41.8
FORT ROSS	MAX	68	66	66	60	76	80	76	77	66	66	74	73	71	72	72	74	65	75	70	67	68	73	74	75	74	64	70	72	70	70		70.8
	MIN	47	48	49	50	46	50	50	51	56	56	57	48	48	44	58	50	51	50	50	46	50	49	52	50	52	60	60	57	54	53		51.4
FRESNO WB AP	MAX	93	95	98	95	94	98	102	102	98	91	85	88	91	84	82	80	75	81	83	85	91	95	100	94	87	88	87	85	83	80		89.7
	MIN	54	57	59	60	58	61	65	70	66	62	58	56	56	57	57	56	59	55	54	54	55	58	59	59	58	56	61	60	58	60		58.6
FRIANT GOVT CAMP	MAX	89	97	99	100	97	98	104	107	105	101	93	88	91	93	86	95	84	77	82	84	87	94	97	101	95	90	89	87	88	86		92.8
	MIN	52	59	58	58	59	59	65	67	65	58	55	54	52	52	53	53	53	53	51	52	53	54	57	55	54	52	52	54	55	57		55.7
GIANT FOREST	MAX	67	77	71	72	75	83	80	85	82	77	72	72	68	68	70	63	55	57	62	62	65	70	75	76	77	69	68	68	69	65		70.7
	MIN	43	46	47	47	46	50	54	54	52	50	42	46	44	44	41	41	35	36	35	39	43	44	45	46	45	42	41	41	46	43		44.3
GILROY	MAX	89	95	96	85	84	91	100	108	94	89	77	82	87	85	77	80	77	79	81	84	89	95	99	84	84	82	85	79	79	80		86.5
	MIN	47	48	47	50	51	50	56	54	56	54	51	47	49	54	48	48	53	52	51	46	41	47	47	51	48	46	58	61	53	51		50.5
GLENNVILLE	MAX	86	91	92	91	89	97	101		97	88	82	81	85	81	75	72	70	72	77	88	87	92	92	90	88	87	86	82	83	77		85.5
	MIN	37	42	45	44	43	43	43		43	49	45	48	42	42	42	43	40	39	40	38	41	40	41	40	39	39	37	41	51	40		42.0
GRANT GROVE	MAX	66	71	73	74	72	72	82	80	74	70	71	70	65	65	62	65	54	46	55	60	68	71	72	73	67	65	66	67	66	65		67.6
	MIN	35	37	47	46	46	47	52	53	49	46	48	45	39	40	40	45	43	35	35	36	39	45	46	47	41	41	41	45	45	43		43.2
GRASS VALLEY	MAX	80	86	90	90	90	92	97	100	100	92	85	80	82	82	79	72	73	65	73	75	82	86	89	92	86	79	75	66	67	67		82.4
	MIN	60	53	57	60	60	59	60	68	64	59	56	53	56	56	49	49	50	50	49	47	51	55	59	58	56	51	56	56	52	52		55.4
GRATON 1 W	MAX	84	88	80	73	90	95	100	92	78	65	73	78	77	70	71	74	75	71	77	84	85	88	80	75	73	66	70	67	70	70		78.0
	MIN	40	43	43	47	45	50	56	51	50	57	58	43	51	50	58	47	48	47	45	42	43	43	49	47	49	59	61	59	52	51		49.5
HAIWEE	MAX	80	85	86	88	89	92	96	98	98	96	90	88	86	84	84	83	81	71	77	78	80	81	86	86	87	86	82	82	82	82		85.5
	MIN	55	57	58	59	60	6	63	64	67	66	64	64	56	56	56	56	57	52	51	56	56	55	54	56	56	60	59	58	56	57		58.1
HALF MOON BAY 2 NNW	MAX	63	2	62	62	62	65	69	74	69	68	68	69	67	68	68	70	69	70	69	70	64	68	65	68	70	69	71	58				67.4
	MIN	45	50	52	54	54	55	51	51	53	57	55	49	55	56	56	57	56	55	58	50	47	51	50	53	53	57	63	61				53.7
HAMILTON AFB	MAX	84	84	78	75	83	85	95	92	81	71	75	77	76	70	73	73	73	72	78	85	85	90	77	76	73	72	72	72	74	72		78.1
	MIN	49	48	49	52	50	54	61	58	54	59	58	53	51	55	57	56	59	57	56	52	50	52	55	56	56	60	64	57	57	59		55.1
HAMILTON AFB 1 E	MAX	79	78	77	74	75	85	88	89	89	79	75	76	77	76	79	75	78	80	78	82	86	90	82	78	77	74	72	72	74	72		78.9
	MIN	40	44	44	48	45	51	54	51	50	55	60	47	46	51	52	51	55	65	48	43	46	45	48	41	51	56	62	61	53	56		50.6

See Reference Notes Following Station Index

Station		1	2	3	4	5	6	7	8	9	10	11	12	13	14	15	16	17	18	19	20	21	22	23	24	25	26	27	28	29	30	31	Average
HANFORD	MAX	91	95	95	94	94	97	101	100	98	95	95	93	91	87	82	81	79	83	81	85	90	93	96	92	89	88	89	88	84	82		90.3
	MIN	51	59	55	56	55	56	63	64	63	59	56	56	55	55	55	54	61	56	51	51	51	52	53	55	55	53	56	58	55	53		55.7
HAPPY CAMP RS	MAX	92	93	94	95	95	98	99	100	102	100	97	95	98	96	97	88	81	80	80	90	92	95	95	92	92	79	68	65	64	73		89.5
	MIN	45	45	45	47	48	49	53	47	46	47	48	50	50	49	49	50	48	55	39	37	42	43	44	44	49	55	57	52	56	54		48.1
HAT CREEK PH 1	MAX			88	88	89	93	98	98		92	91	90	90	90	91		75	71	71	72	83		91	91	88	78	73	59	60	63		82.9
	MIN			34	35	37	39	39		37	37	39	40	41	39		40	45	49	30	29	31		32	33	38	40	42	40	40	39		37.8
HAYFIELD PUMP PLANT	MAX	94	97	99	103	103	104	108	110	106	105	100	101	99	97	99	98	96	87	91	92	93	95	98	101	102	101	96	98	101	98		99.1
	MIN	58	66	69	68	76	69	73	76	73	72	63	69	69	67	62	57	59	63	59	61	61	65	62	65	64	65	65	64	70	67		65.9
HEALDSBURG	MAX	90	94	88	81	93	101	106	99	82	72	80	83	82	75	76	78	78	80	85	91	92	95	85	81	77	68	74	72	73	75		83.5
	MIN	42	43	45	50	49	55	59	53	49	58	51	45	49	56	59	46	48	52	47	43	44	46	54	51	51	60	62	60	58	53		51.3
HENSHAW DAM	MAX	81	89	93	90	92	94	101	99	93	88	86	87	81	82	80	80	76	70	77	78	77	89	91	94	95	87	85	90	92	91		86.9
	MIN	42	45	48	45	49	50	54	53	51	45	38	48	49	43	39	40	43	42	42	47	41	39	42	47	50	46	39	46	50	48		45.4
HETCH HETCHY	MAX	80	84	88	88	86	87	94	95	94	89	85	84	80	81	80	77	74	56	74	74	78	84	88	88	85	78	76	76	75	77		81.8
	MIN	45	47	51	53	51	54	54	58	57	54	53	52	52	48	48	47	43	42	41	42	43	45	49	53	51	47	45	45	47	47		48.8
HOLLISTER	MAX	94	93	79	78	88	102	109	88	79	73	79	83	82	76	79	79	79	80	84	87	96	92	80	80	80	86	76	82	81	80		84.1
	MIN	51	51	50	52	50	52	60	56	55	58	53	51	53	53	51	51	54	55	53	49	49	52	49	52	51	56	58	61	55	50		53.0
HUNTINGTON LAKE	MAX	70	72	72	71	72	78	80	80	77	73	70	68	65	65	65	60	54	57	56	60	66	69	70	69	67	61	60	61	62	53		66.8
	MIN	45	49	49	48	51	53	54	53	53	52	50	49	45	46	46	36	33	36	34	37	40	42	43	45	44	39	37	40	48	41		44.6
IDRIA	MAX	82	90	91	90	91	98	102	100	99	91	82	83	83	80	76	75	68	77	75	80	86	91	94	88	85	79	77	74	75	72		84.5
	MIN	52	57	60	61	61	61	68	70	65	62	54	55	55	56	46	47	47	45	45	48	53	57	61	61	54	54	54	48	47	43		54.9
IDYLLWILD RS	MAX	82	84	84	85	87	90	90	87	84	81	81	78	75	81	77	74	69	71	74	79	83	85	86	84	82	81	84	81	84	82		81.5
	MIN	42	45	48	48	48	55	55	51	51	49	40	46	50	40	37	38	37	36	36	37	42	42	47	50	45	43	40	47	52	47		44.8
IMPERIAL	MAX	98	102	106	107	108	109	108	108	110	104	104	101	101	102	101	102	91	91	95	97	100	101	102	101	101	100	100	103	100	101		101.8
	MIN	65	71	73	74	77	75	76	78	81	79	68	71	77	70	67	65	67	65	65	65	65	61	69	70	73	71	69	72	74	70		70.8
INDEPENDENCE	MAX				91	92	94	101			100	95	92	91			89	84	78	81	83			89	88	89	89	85			86		
	MIN				54	58	57			59	63	66	58	53			50	51	48	51	50			49	50	51	51	51			53		
INDIO US DATE GARDEN	MAX	97	101	101	109	110	112	114	109	111	112	109	108	100	103	105	101	98	92	96	98	101	104	105	107	107	105	101	102	104	99		104.0
	MIN	66	69	74	77	81	77	74	75	84	73	73	76	74	75	73	73	68	67	70	68	67	62	66	71	76	75	70	69	69	67		72.0
INYOKERN	MAX	94	95	97	97	97	102	106	105	104	98	97	94	94	92	92	91	79	78	88	88	91	92	94	94	94	90	91	90	92	87		93.4
	MIN	52	56	60	58	57	60	65	68	68	66	67	66	55	56	56	51	63	49	51	52	52	51	53	51	58	53	52	51	56	52		56.8
IRON MTN	MAX	95	98	103	105	107	105	112	112	112	109	106	103	96	100	101	101	99	91	91	95	96	95	100	102	103	103	100	102	103	101		101.5
	MIN	66	67	74	75	76	76	81	81	82	84	75	74	70	69	71	69	70	69	68	67	70	76	70	72	72	74	71	71	72	76		72.9
JESS VALLEY	MAX	78	78	79	80	82	85	85	84	82	78	81	81	78	81	81	78	75	67	61	72	77	79	82	78	74	64	60	72	70	62		76.1
	MIN	40	44	42	42	44	48	47	46	40	42	45	47	46	44	46	42	50	46	29	31	42	43	44	42	47	44	50	42	43	43		43.4
JOICE ISLAND	MAX	89	92	82	80	86	96	102	94	79	70	76	80	79	70	73	71	75	73	83	86	91	94	83	77	73	74	70	69	74	76		80.6
	MIN	52	52	56	54	54	60	57	60	59	55			57	56	53	54	57	56	49	51	52	52	57	57	58	58	62	62	54	57		55.8
JULIAN WYNOLA	MAX	84	87	87	88	90	97	97	90	85	82	83	78	75	77	76	72	67	74	74	74	83	86	90	90	83	86	88	90	87	85		83.5
	MIN	38	45	50	41	43	46	54	49	45	40	32	40	44	40	33	32	40	42	34	35	37	53	41	46	47	50	47	35	50	46		42.5
KENTFIELD	MAX					75	83	96	99	89	81	70	75	79	80	69	72	72	75	73	80	85		93	80	78	73	68	72	69	75		78.4
	MIN					47	52	54	54	52	56	55	49	49	54	54	52	54	53	46	47	45		47	50	51	50	60	60	55	54		52.0
KERN RIVER PH 1	MAX	94	100	99	100	96	98	103	103	99	96	91	88	91	87	80	80	78	80	82	87	95	100	102	101	96	94	90	88	88	86		92.4
	MIN	67	71	75	73	71	74	74	80	77	72	68	69	69	66	65	64	63	62	61	63	68	73	76	74	68	66	65	65	65	63		68.[illegible]
KERN RIVER PH 3	MAX	93	96	98	96	96	102	104	102	98	93	93	87	91	91	85	80	78	79	84	87	92	92	94	96	89	90	90	89	90	87		91.4
	MIN	48	62	67	66	63	67	72	69	68	61	56	58	55	62	50	49	58	51	50	46	54	61	64	66	65	57	55	55	58	51		58.8
KETTLEMAN CITY 1 SSW	MAX	88	94	100	99	97	97	100	106	106	99	93	88	88	91	88	83	82	80	83	83	88	91	96	100	95	92	90	91	85	91		92.1
	MIN	65	66	68	69	69	67	71	75	74	68	61	61	63	61	60	59	62	61	60	58	60	65	65	69	66	59	64	62	60	61		64.3
KETTLEMAN STA	MAX	88	100	99	100	99	102	107	107	103	94	91	90	94	94	87	84	82	87	84	89	94	99	102	96	98	90	90	96	89	84		94.[illegible]
	MIN	52	62	66	64	67	70	73	78	74	66	60	60	65	62	59	58	62	59	61	59	56	69	68	70	64	60	62	63	60	60		63.6
KING CITY	MAX	91		90	81	85	96	105	93	85	77	80	82	82	79	79	79	80	81	82	88	95		99	82	80	85	85	83	81			85.4
	MIN	44		45	49	52	47	54	52	55	59	45	45	48	50	48	51	48	52	45	46	43		45	54	46	50	64	60	56			50.1
KLAMATH	MAX	67	65	66	67	72	75	70	76	71	63	64	65	66	67	67	74	69	70	78	81	78	65	63	70	73	70	69	65	67	69		69.4
	MIN	48	56	51	52	49	52	57	50	49	52	57	57	56	56	59	57	50	46	46	46	47	48	47	46	49	57	60	52	47	52		51.7
LAGUNA BEACH	MAX		80	76	76	76	77	78	78	77	75	74	75	75	75	75	75		75	74													
	MIN		55	55	55	53	56	55	61	58	57	51	57	58	60	53	53		55	58						57	55	53		55	55		55.7
LAKE ARROWHEAD	MAX	78	79	78	78	80	86	87	82	77	73	73	69	70	70	70	64	58	67	68	73	79	83	82	82	75	72	77	77	74	72		75.1
	MIN	43	49	52	55	50	54	59	56	53	58	53	54	50	47	45	45	44	42	44	42	43	47	48	52	51	56	45	54	53	53		49.9
LAKE CITY	MAX											78	83	84	79	84	86	71	69	64	60	79	80	82	83	84	78	72	76	77	69		
	MIN											41	47	45	45	43	44	48	46	27	31	37	36	35	44	47	41	50	42	41	39		
LAKE ELEANOR	MAX				85	84	85		93			83	81	79	78		78	69	53	69	70	75	80	85	84	83	76	73			73		77.[illegible]
	MIN				53	55	55		56			55	53	52	50		48	45	42	43	44	46	49	51	52	51	47	46			47		49.5
LAKEPORT	MAX	83	89	94	92	92	95	98	98	96	95	80	87	86	87	81	77	78	78	80	87	90	92	92	93	86	80	70	68	69	70		85.4
	MIN	42	42	45	46	47	50	52	52	51	52	50	47	47	51	52	46	44	44	44	40	43	43	43	47	51	53	55	54	48	48		47.7
LAKESHORE	MAX	93	94	97	98	101	107	107	105	105	100	86	88	100	90	80	80	77	80	86	96	98	97	97	92	81	64	69	64	65	74		89.0
	MIN	48	49	50	52	53	59	62	68	64	50	53	52	54	53	52	54	51	54	49	47	50	48	49	50	53	52	59	54	52	53		53.1
LAKE SPAULDING	MAX	78	79	78	78	82	91	90	88	87	84	79	75	75	75	73	69	62	62	68	75	78	82	81	80	76	70	64	62	60	55		75.2
	MIN	41	40	41	44	43	49	50	49	49	46	43	45	43	42	39	37	44	45	38	39	41	41	44	43	43	42	46	42	42	46		43.2
LAKE SPAULDING DAM	MAX	78	80	80	80	83	91	91							76	74	69	60	62	66	77	77	82	81	79	75	69	65	62	64	57		74.1
	MIN	49	49	49	52		58	60	57	59	54	52	52	50	46	46	45	46	47	44	47	47	52	52	52	49	49	49	46	48	42		49.9
LA MESA	MAX	84	81	81	81	84	87	82	87	83	80	82	80	77	78	78	77	75	78	75	74	79	83	83	84	83	82	85	89	85	84		81.4
	MIN	61	60	60	62	58	58	59	62	62	62	55	58	62	63	57	59	61	58	61	64	55	54	59	57	61	59	55	57	64	59		59.4
LANCASTER	MAX	92	94	95	92	96	98	101	98	95	89	93	88	86	87	86	79	73	82	85	85	89	91	94	95	89	85	88	89	89	87		89.7
	MIN	46	49	53	53	56	53	56	62	71	63	52	61	56	50	47	57	54	54	50	45	47	45	46	52	59	56	47	46	50	50		52.9
LAS PLUMAS	MAX	92	96	100	98	99	99	106	104	100	93	87	86	86	85	82	80	76	82	84	90	91	96	95	91	89	89	76	69	72	75		88.9
	MIN	56	64	66	68	67	66	72	73	70	61	58	60	63	62	57	56	60	54	53	59	62	64	66	60	59	58	61	62	58	58		61.[illegible]
LE GRAND	MAX	92	95	97	94	92	96	101	101	97		83	88	89	83	81	79	76	82	82	86	91	95	90	96	89	88	86	83	83	80		88.8
	MIN	53	53	54	56	57	58	62	65	62		57	54	53	56	56	55	59	55	52	49	51	54	55	54	59	54	61	60	58	59		56.2
LEMON COVE	MAX	95	97	98	97	94	99	104	103	98	94	88	90	92	90	88	82	80	83	86	88	92	95	99	94	91	89	88	87	83	84		91.6
	MIN	57	58	60	58	57	63	68	69	66	60	57	58	58	55	56	56	58	56	52	53	58	60	63	58	57	52	55	57	59	56		58.3

See Reference Notes Following Station Index

Station		1	2	3	4	5	6	7	8	9	10	11	12	13	14	15	16	17	18	19	20	21	22	23	24	25	26	27	28	29	30	31	Average
LINDSAY	MAX	94	96	97	96	94	99	103	104	99	92	87	89	91	85	82	83	77	83	83	87	91	95	100	94	90	90	89	87	88	82		90.9
	MIN	52	53	58	57	56	58	65	64	65	61	56	55	55	55	53	54	58	50	50	52	53	54	56	55	55	51	53	56	58	57		55.8
LIVERMORE	MAX	88	89	98	97	90	90	101	109	103	92	78	79	82	80	78	75	72	76	78	87	94	95	89	92	80	78	81	78	77	78		86.1
	MIN	49	50	57	56	51	53	56	61	59	57	57	51	51	55	56	55	58	55	55	52	60	55	54	55	56	52	56	62	57	48		55.0
LLANO SHAWNEE HILLS RCH	MAX	88	93	90	94	92	95	94	96	93	92	92	89	86	88	87	83	72	81	83	84	84	87	91	88	86	85	87	85	84	86		87.8
	MIN	57	59	58	60	61	63	70	68	70	63	57	61	58	54	52	53	45	52	54	51	56	58	58	61	58	53	52	59	59	52		57.7
LODI	MAX	91	95	93	90	92	97	102	100	93	79	82	87	88	75	79	78	79	80	82	88	92	95	93	85	80	85	75	72	70	77		85.8
	MIN	48	49	53	54	53	55	56	58	56	53	52	49	48	53	49	48	54	50	47	46	47	52	52	51	53	51	56	59	54	52		51.9
LOMPOC SEWAGE PLANT	MAX	74	70	67	69	70	72	87	86	78	74	73	72	70	76	74	72	74	74	72	72	71	71	69	76	71	75	79	79	77	76		74.0
	MIN	51	52	52	54	48	54	50	57	57	56	44	44	56	59	47	58	43	54	56	48	49	52	45	54	58	56	56	59	53	50		52.4
LONG BEACH	MAX	80	80	81	82	79	88	86	81	79	79	77	73	72	72	75	72	75	73	70	70	79	80	80	86	85	78	82	84	83	77		78.6
	MIN	59	59	57	56	56	59	62	62	62	60	58	57	59	62	53	57	57	56	56	54	54	57	55	54	58	56	54	55	58	55		57.2
LOS ANGELES WB AP	MAX	80	76	75	76	77	79	80	81	76	74	76	79	78	75	75	75	75	77	76	76	73	73	73	82	77	71	74	79	81	78		76.6
	MIN	63	63	62	63	61	60	66	65	65	64	60	62	62	63	60	61	60	60	61	61	62	60	57	60	61	58	57	61	62	58		61.3
LOS ANGELES WB CITY	MAX	84	81	80	82	84	88	89	88	83	80	81	81	81	78	80	74	76	79	78	77	81	88	85	90	85	80	84	87	87	85		82.5
	MIN	62	62	59	61	60	63	66	66	65	63	61	64	63	63	60	62	63	61	62	62	60	59	59	63	61	58	58	63	66	62		61.9
LOS BANOS	MAX	95	98	98	97	96	102	105	105	99	88	89	91	93	82	86	84	81	85	85	91	95	98	98	94	89	89	87	84	73	83		91.3
	MIN	52	55	56	56	55	58	61	67	65	57	55	50	53	59	55	55	60	55	54	50	50	53	57	55	55	56	58	59	59	51		56.0
LOS GATOS	MAX	92	92	88	89	88	96	106	100	89	83	80	83	83	74	80	72	75	76	83	89	93	95	91	79	84	75	70	71	77	78		84.4
	MIN	54	51	53	51	51	53	53	59	56	56	56	49	55	58	51	53	56	52	50	52	51	54	55	57	50	60	62	59	55	51		54.1
LUCERNE VALLEY 2 W	MAX	92	94	96	97	95	99	101	96	98	95	94	92	90	92	88	85	85	86	85	83	90	93	95	93	92	90	91	92	94	94		92.2
	MIN	44	40	40	41	41	42	42	42	42	42	43	43	43	43	43	44	42	43	43	42	40	39	38	38	40	40	39	40	40	59		41.9
MADERA	MAX	89	95	99	99	97	97	101	103	103	99	91	86	89	92	86	85	82	82	83	85	88	94	97	100	95	87	90	88	85	83		91.7
	MIN	53	54	58	57	58	59	65	67	63	56	55	54	53	57	55	55	59	53	52	52	51	54	56	54	56	52	60	59	59	59		56.5
MANDEVILLE ISLAND	MAX	88	91	87	85	87	97	101	96	86	74	76	81	80	73	74	73	75	74	80	85	90	93	84	80	75	82	74	70	70	74		81.8
	MIN	51	50	57	56	54	55	50	61	59	56	58	46	47	56	50	55	60	51	49	57	51	52	59	59	53	68	59	58	56	58		55.0
MANZANITA LAKE	MAX	72	76	77	78	78	81	82	88	88	84	80	75	75	77	75	73	72	68	54	59	64	77	78	78	73	65	60	50	55	60		72.4
	MIN	36	40	40	45	43	44	45	50	51	48	45	43	48	45	40	39	39	37	34	37	41	42	41	42	43	47	46	37	41	45		42.5
MARICOPA	MAX	92	97	99	98	96	98	103	105	101	94	87	88	92	86	81	81	80	81	82	88	97	100	100	95	86	90	89	85	87	81		91.3
	MIN	65	68	72	71	71	71	77	80	78	67	61	63	67	61	60	60	61	60	57	63	62	65	70	77	63	59	60	63	62	59		65.8
MARTINEZ FIRE STA	MAX	80	89	87	86	85	90	98	102	98	82	73	78	84	81	73	76	75	76	78	82	88	89	94	84	79	76	77	75	70	75		82.7
	MIN	47	52	52	54	53	60	60	62	59	55	60	53	52	53	59	59	61	58	56	50	50	53	50	57	59	56	61	63	55	58		55.9
MARYSVILLE	MAX	89	93	98	100	97	98	100	107	106	95	87	84	88	89	84	82	80	78	82	84	91	92	98	97	91	81	80	72	69	70		88.7
	MIN	57	59	64	60	60	66	66	67	66	58	57	54	57	56	57	56	58	57	54	55	54	57	56	56	60	59	62	61	56	57		58.7
MC CLOUD	MAX	82	86	84	87	87	91	96	95	92	91	90	85	90	89	89	78	70	68	69	73	82	88	88	89	85	75	66	59	58	70		81.7
	MIN	37	35	38	40	41	44	45	48	43	43	41	41	43	41	41	44	42	46	32	32	35	39	38	38	42	45	50	48	39	45		41.2
MECCA 3 SE	MAX	96	99	100	105	107	107	110	106	103	107	104	102	99	100	101	102	99	93	94	95	97	103	103	104	104	102	99	100	103	99		101.4
	MIN	62	65	77	72	79	77	75	77	77	72	63	70	71	68	68	66	72	68	67	69	65	61	64	70	72	70	67	65	74	69		69.7
MERCED FIRE STA 2	MAX	93	95	96	93	93	98	103	102	100			93	91	90	82	80	79	82	82	86	93	97	98	97	86	88	91	88	85	80		90.9
	MIN	48	57	53	53	53	51	56	61	60			50	49	64	49	50	50	50	50	47	47	50	49	49	49	48	48	57	55	53		52.0
MIDDLEWATER	MAX	92	97	98	97	95	100	105	107	103	99	91	89	91	91	85	81	80	83	81	85	92	97	99	99	94	89	88	91	87	87		92.4
	MIN	58	65	67	65	61	65	72	71	69	63	60	58	60	56	57	57	58	57	55	58	59	60	63	65	60	56	59	58	59	55		60.9
MILL CREEK 2	MAX	90	90	90	91	91	98	100	95	92	88	86	87	81	81	78	78	73	75	75	74	89	94	93	94	85	86	85	88	90	87		86.8
	MIN	57	65	65	62	66	69	73	68	63	63	56	60	58	52	52	50	51	48	52	46	55	67	68	71	68	63	59	64	66	60		60.6
MINERAL	MAX	75	79	81	82	82	86	93	91	91	88	84	76	72	81	72	69	64	57	59	71	78	85	85	83	82	83	64	54	56	62		76.2
	MIN	38	36	37	39	37	43	45	46	49	44	43	38	41	39	38	34	35	41	30	35	38	45	41	39	43	43	49	40	40	44		40.3
MODESTO	MAX	92	95	94	93	92	98	103	101	95	86	84	87	88	80	80	79	77	81	81	87	92	95	93	87	83	76	83	75	68	77		86.7
	MIN	52	55	57	55	55	57	60	61	59	55	56	52	54	56	56	51	59	55	52	50	50	53	55	57	57	54	61	60	57	55		55.5
MONO LAKE	MAX	79	81	80	81	81	85	91	85	82	79	82	81	78	76	75	73	65	73	65	74	75	77	78	76	72	71	75	75	70	67		76.7
	MIN	47	51	48	49	47	48	51	50	51	48	46	50	49	48	47	46	44	41	39	39	40	41	41	44	44	45	46	45	48	42		45.8
MONTEREY	MAX	83	72	65	65	70	80	92	78	71	70	73	71	70	75	76	76	74	75	74	78	86	74	71	72	77	77	73	76	74	76		74.8
	MIN	47	50	50	50	51	52	54	53	55	53	56	52	51	54	54	52	54	55	54	53	50	50	54	53	53	55	60	58	55	51		53.0
MOUNTAIN PASS	MAX	82	86	89	90	92	93	95	97	94	93	87	85	83	85	85	85	80	76	78	78	75	78	83	82	83	81	85	93	88	86		85.6
	MIN	51	53	53	55	55	63	63	71	71	62	67	66	63	53	52	53	51	48	51	50	54	56	55	54	61	57	52	57	67	63		57.6
MT BRECKENRIDGE	MAX	70	72	73	72	72	80	75	78	72	69	72	67	66	67	68	56	50	55	61	63	70	71	72	73	67	66	66	58	65	63		68.0
	MIN	51	53	55	54	54	65	60	62	56	52	50	46	44	45	44	40	36	38	38	43	46	49	56	55	51	48	50	48	48	44		49.4
MT DIABLO NORTH GATE	MAX	83	89	91	93	90	90	99	105	100	90	75	72	82	82	68	72	69	72	74	75	84	90	96	84	80	75	72	62	68	72		81.8
	MIN	54	64	72	62	63	63	75	79	68	50	50	52	53	49	50	50	51	50	50	54	58	64	66	62	52	53	58	52	52	50		57.5
MOUNT HAMILTON	MAX	79	81	83	82	81	90	94	93	85	78	72	75	75	65	65	57	61	63	66	72	78	83	83	76	66	60	56	57	60	62		73.3
	MIN	58	65	65	64	63	69	77	75	68	61	60	60	60	52	46	42	45	44	43	52	59	67	67	60	53	50	52	48	47	46		57.3
MOUNT HEBRON RS	MAX	75	81	82	83	84	87	89	87	83	82	82	85	85	84	87	84	73	72	64	65	78	82	86	88	82	72	62	59	57	60		78.0
	MIN	33	33	40	40	39	39	37	35	32	35	35	40	39	38	37	37	45	45	23	25	29	32	33	35	41	52	50	38	35	40		37.1
MOUNT SHASTA WB CITY	MAX	85	83	85	86	90	91	90	85	85	86	85	85	86	88	75	68	68	65	68	77	86	86	88	83	71	56	62	56	61	63		78.1
	MIN	42	42	44	48	47	52	56	53	47	45	45	45	45	44	43	48	43	45	32	37	41	43	44	45	54	40	51	44	30	40		45.1
MT WILSON FC 338B	MAX	75	78	78	78	80	87	89	85	80	75	77	73	71	71	73	69	66	67	71	73	77	80	80	80	75	71	75	75	72	71		75.7
	MIN	53	60	61	59	58	64	69	69	63	59	55	59	55	54	52	51	41	44	49	51	56	60	60	62	68	51	54	58	57	52		56.8
NACIMIENTO DAM	MAX	96	97	96	95	99	105	110	103	96	92	90	93	90	81	84	83	80	79	83	88	95	100	96	93	88	81	80	86	78	80		90.6
	MIN	49	52	49	47	50	53	60	57	53	56	48	49	48	50	48	50	49	50	48	49	47	50	50	51	46	48	60	57	55	50		51.0
NAPA STATE HOSPITAL	MAX	91	92																														
	MIN	44	45	50	50	53	46	57	55	54	52	55	47	50	56	54	48	55	51	52	46	47	49	49	49	50	49	46	58	54	50		50.7
NEEDLES CAA AP	MAX	98	100	103	106	104	109	113	110	112	105	100	97	98	100	100	98	89	89	93	92	93	97	98	100	100	99	100	103	101	100		100.2
	MIN	65	66	66	75	77	77	79	84	85	80	76	74	70	71	69	69	71	65	67	69	68	73	70	70	74	69	70	73	82	75		72.6
NEVADA CITY	MAX	79	85	89	90	89	89	95	97	98	89	85	81	80	81	79	74	73	65	72	73	79	83	87	88	84	77	75	67	64	64		81.0
	MIN	42	42	43	44	45	45	48	49	50	49	45	46	47	45	43	42	44	49	39	-36	39	42	43	43	45	43	45	55	47	49		44.8
NEWARK	MAX				76	78			96			74	72	72			73	73	77	72	78			86	76	72	76	76			75		
	MIN				51	51						50	50	50			48	47	58	60	51			49	57	54	58	68			52		
NEWMAN	MAX			97	95	95	100	103		103	96	87	90	91	90		89	83	87	84	89	95		98	93	89	88	88	81		81		91.3
	MIN			53	57	58	61	65		63	56	55	52	53	52		50	58	53	51	53	55		59	57	54	54	59	52		52		55.5

See Reference Notes Following Station Index

Station		1	2	3	4	5	6	7	8	9	10	11	12	13	14	15	16	17	18	19	20	21	22	23	24	25	26	27	28	29	30	31	Average
NEWPORT BEACH HARBOR	MAX	73	71	71	70	78	72	75	73	76	71	70	73	73	70	71	72	71	73	71	70	69	70	69	70	71	69	69	75	75	70		71.7
	MIN	63	61	61	62	66	70	63	64	64	61	65	68	64	68	60	59	59	60	62	62	56	62	59	67	62	59	56	64	59	58		62.1
NORTH FORK RS	MAX	84	89	93	93	91	90	98		88	90	97	85	84	85	82	78	63	64	75	77	81			93	91		84	79	81	84		84.6
	MIN	49	54	55	52	55	57	60		53	59	54	53	52	52	49	50	50	45	52	48	51			44	53		48	50	55	47		51.8
NORTH HOLLYWOOD	MAX	87	85	84	86	88	97	96	95	87	81	83	83	80	77	78	76	76	78	78	78	92	98	94	98	93	83	91	90	90	86		86.3
	MIN	56	57	56	56	55	57	64	56	56	61	58	60	57	62	54	54	56	53	50	56	56	55	61	59	62	54	53	57	59	52		56.7
OAKDALE WOODWARD DAM	MAX	92	92	95	95	94	95	93	102	102	102	100	99	96	95	94	94	78	82	81	81	86	91	96	94	87	84	85	82	78	70		90.5
	MIN	52	56	58	56	57	59	64	69	61	56	56	53	51	54	54	52	55	55	50	53	54	58	59	55	55	56	59	57	56	55		56.2
OAKLAND	MAX	87	88	77	80	83	90	100	88	77	74	78	76	77	71	78	79	81	77	82	90	80	80	91	80	76	74	74	80	77	74		80.6
	MIN	52	49	50	51	51	57	66	51	52	57	55	53	55	57	53	52	55	61	68	52	55	53	55	58	55	58	62	60	59	55		55.6
OAKLAND WB AP	MAX	84	79	71	70	74	85	94	81	75	71	72	69	70	70	74	71	73	71	78	79	86	81	74	72	72	74	71	72	74	72		75.3
	MIN	51	52	53	56	58	59	60	58	59	61	61	55	60	60	61	61	63	61	60	54	54	54	57	62	61	62	65	61	58	57		58.5
OCEANSIDE PENDLETON	MAX	73	72	73	72	73	73	72	74	74	72	73	70	72	72	72	72	72	72	70	72	70	70	69	71	72	72	71	72	72	72		71.9
	MIN	65	60	62	60	58	58	63	63	57	63	54	54	54	60	55	59	56	54	59	63	55	52	58	59	55	53	55	58	55	53		57.7
OJAI	MAX	89	90	89	88	93	100	103	92	96	82	87	86	82	81	83	81	80	82	79	81	92	100	97	97	91	85	89	91	88	92		88.9
	MIN	50	47	48	47	50	53	60	58	60	57	48	53	53	55	50	50	53	49	50	50	48	48	52	57	55	45	47	54	57	50		51.8
OPIDS CAMP FC 57 BE	MAX	82	84	83	82	85	93	96	86	82	78	82	76	78	78	73	69	62	66	68	78	80	84	85	82	75	73	75	72	76	75		78.6
	MIN	51	57	56	56	56	59	67	66	65	57	52	58	54	50	49	48	46	53	46	48	55	56	57	59	57	50	49	54	55	52		54.6
ORANGE COVE	MAX	85	92	95	97	94	94	98	102	102	98	92	86	88	90	84	82	80	77	81	81	86	92	94	98	93	88	88	86	86	86		89.8
	MIN	54	56	58	56	57	61	60	65	66	66	58	56	57	56	54	54	59	54	53	55	55	56	57	56	56	53	56	56	56	56		57.1
ORICK PRAIRIE CR PARK	MAX	69	70	76	76	77	77	74	83	77	69	67	66	69	67	67	73	71	71	79	81	81	78	76	72	72	70	69	69	65	70		72.7
	MIN	49	54	46	45	46	51	57	47	47	50	52	54	55	55	56	55	47	56	45	44	44	45	44	44	45	55	59	49	48	50		49.8
ORINDA BOWMAN	MAX	88	93	86	81	88	100	105	100	84	67	72	77	77	68	70	68	73	70	82	87	91	94	84	74	70	76	75	69	75	72		80.5
	MIN	46	44	53	48	50	55	54	59	55	57	57	48	53	52	54	58	59	55	47	41	44	45	47	52	53	55	55	55	51	56		51.9
ORLAND	MAX	92	93	97	99	97	100	103	108	104	97	89	85	87	87	86	82	77	78	80	84	94	94	98	96	89	81	74	72	65	63		88.4
	MIN	54	55	56	56	56	59	64	66	62	57	55	55	58	57	53	53	53	55	56	62	53	56	56	54	54	56	60	58	54	56		56.6
ORLEANS	MAX	93	95	96	96	95	96	97	102	106	101	97	86	95	92	79	72	82	83	85	93	96	97	95	87	76	71	72	63	63	67		87.6
	MIN	54	49	47	49	50	52	57	56	48	51	51	52	50	50	54	59	54	59	44	40	45	44	46	47	50	56	60	53	50	57		51.1
OROVILLE 1 WSW	MAX	89	94	98	99	98	99	100	107	104	95	88	85	87	88	85	83	80	78	81	86	91	95	98	96	91	85	80	72	75	70		89.2
	MIN	57	58	59	57	55	58	61	64	60	56	54	54	54	54	53	52	58	57	51	47	50	55	57	55	57	58	60	59	54	56		56.0
OROVILLE 7 SE	MAX	90	94	97	98	98	100	100	106	105	95	90	85	87	88	84	83	78	80	84	82	84	97	96	95	90	82	78	78	70	70		88.8
	MIN	47	46	52	52	52	53	55	60	55	50	50	49	50	50	50	45	48	54	45	45	46	48	47	42	50	54	55	56	50	57		50.4
OXNARD	MAX		72	71	72	74	74			70	72	74	76	75			74	74	74	74	72			72	78	77	72	76			76		73.8
	MIN		56	59	58	51	53			60	62	52	59	54			52	54	53	53	52			52	54	54	58	52			52		54.8
PALMDALE	MAX	96	96	97	94	98	103	103	99	93	90	94	90	88	89	89	89	79	85	87	88	92	94	97	95	90	90	90	93	91	90		92.3
	MIN	56	58	58	58	59	60	61	78	75	70	64	66	63	56	56	54	54	52	55	51	50	51	53	61	65	57	50	54	55	51		58.4
PALMDALE CAA AP	MAX	91	94	93	94	94	97	100	98	93	89	93	87	87	87	87	82	73	82	85	85	89	91	94	93	88	87	98	90	89	88		89.9
	MIN	50	54	57	56	56	56	59	70	72	67	55	65	60	53	51	55	56	52	52	50	49	46	50	57	64	59	47	50	53	50		55.7
PALM SPRINGS	MAX	101	106	108	110	110	114	112	113	109	106	106	104	100	102	100	95	92	97	95	101	105	105	107	105	105	102	101	106	99	102		103.9
	MIN	57	63	57	67	58	62	65	74	73	66	60	62	67	60	57	57	59	56	60	58	61	66	62	66	66	64	58	65	68	58		62.4
PALO ALTO CITY HALL	MAX	83	84	81	74	72	78	86	99	85	77	76	72	75	68	73	76	73	80	74	81	86	87	84	74	73	79	82	74	71	79		78.5
	MIN	49	52	55	56	53	55	60	58	58	60	57	49	50	60	51	57	58	52	51	49	51	51	56	55	51	60	70	61	61	53		55.3
PALOMAR MTN OBSY	MAX	80	80	82	85	83	86	93	90	84	80	79	79	72	75	74	71	70	69	70	79	81	84	83	84	82	79	80	83	83	78		79.9
	MIN	50	55	58	59	61	61	62	66	63	57	57	59	55	54	51	50	42	44	47	49	55	55	56	60	51	55	56	60	60	54		55.4
PANOCHE JUNCTION	MAX	95	98	97	97	98	102	104	106	106	92	91	92	92	91	83	83	83	84	82						91	93	91	83	83	82		92.0
	MIN	57	57	62	61	61	61	66	72	67	60	56	55	54	55	55	54	55	55	53						57	55	60	60	59	55		58.5
PARADISE	MAX	88	93	92	98	96	100	105	108	105	97	86	83	85	84	82	79	76	75	77	85	92	92	97	96	89	80	72	65	64	65		86.9
	MIN	56	57	62	62	64	61	61	69	66	60	55	53	58	53	54	51	51	48	51	52	60	59	59	59	58	57	58	54	57	51		57.2
PARKER RESERVOIR	MAX	98	101	104	106	107	108	111	111	108	109	105	101	98	100	101	101	98	91	91	94	97	96	100	102	103	101	100	102	105	104		101.8
	MIN	72	77	79	81	83	82	83	84	83	79	75	77	73	76	73	70	69	68	69	70	70	73	73	75	79	75	76	77	80	80		76.0
PASADENA	MAX	89	86	85	87	88	96	95	91	87	83	84	82	82	80	81	79	77	80	78	79	91	97	94	95	91	85	88	90	89	88		86.5
	MIN	57	57	55	55	55	60	67	63	62	58	53	60	58	61	54	57	61	55	54	57	53	54	59	62	63	56	55	59	63	58		58.0
PASO ROBLES	MAX	95	95	92	90	98	104	108	94	89	81	85	92	88	79	85	81	80	84	82	88	96	100	94	90	87	79	81	81	79	81		88.6
	MIN	42	45	45	43	44	48	54	52	49	50	45	43	44	53	44	46	45	48	44	43	41	43	43	46	43	49	61	56	52	47		46.9
PASO ROBLES CAA AP	MAX	95	95	94	89	97	104	108	94	92	79	86	92	85	79	84	83	80	81	83	87	95	98	95	91	86	80	82	86	80	80		88.7
	MIN	48	48	50	48	50	51	58	56	53	53	46	46	48	53	46	52	48	51	46	45	45	47	46	49	49	48	59	58	54	50		50.0
PETALUMA FIRE STA 2	MAX	90	94	84	79	88	100	105	97	85	85	78	82	80	80	71	74	78	74	82	88	92	96	80	79	76	70	78	73	77	74		83.0
	MIN	47	51	49	53	49	52	65	53	43	59	60	51	52	57	56	52	58	55	48	46	52	47	58	53	53	57	63	61	54	54		53.6
PINNACLES NM	MAX	95	98	96	95	97	108	110	105	98	97	87	90	88	86	82	79	77	83	83	87	96	99	97	92	87	83	82	80	79	80		90.5
	MIN	46	51	51	46	51	52	60	58	50	52	44	44	46	47	45	44	48	45	46	45	45	50	50	46	45	47	61	54	52	41		48.7
PISMO BEACH	MAX	65	60	61	63	68	70	73	74	65	70	69	70	67	72	74	75	69	76	74	74	70	71	71	72	69	70	74	76	73	69		70.1
	MIN	50	51	52	52	51	51	54	55	55	59	50	49	55	56	55	54	50	54	58	56	54	52	51	50	50	50	52	56	57	52		53.0
PLACERVILLE	MAX	86	91	93	94	91	92	98	101	101	94	85	81	85	85	78	77	75	74	75	75	82	90	93	96	88	78	82	78	68	68		85.1
	MIN	46	42	40	51	52	51	55	56	56	50	48	49	51	48	45	44	52	46	42	43	45	47	49	49	47	46	50	49	49	50		48.3
PLACERVILLE IFG	MAX	87	91	92	90	91	96	100	101	91	84	79	82	82	76	74	70	63	74	75	82	88	91	93	86	78	80	74	67	63	67		82.2
	MIN	57	58	65	67	66	65	71	73	66	63	52	55	59	58	49	48	50	50	49	52	58	62	65	63	56	53	55	52	55	52		58.1
POINT ARENA	MAX											68	76	74	69	69	72	81	74	72	68	72	67	72	74	74	70	63	70	71	71		
	MIN											57	46	48	53	56	51	50	50	48	46	47	47	50	47	50	55	60	54	49	52		
POINT ARGUELLO USCG	MAX																																
	MIN																																
PT PIEDRAS BLANCAS	MAX	60	62	62	63	63	58	67	68	68	70	66	65	66	68	66	64	68	66	66	66	63	63	62	63	63	68	70	69	69	70		65.4
	MIN	50	50	51	52	54	50	53	54	52	56	53	53	53	56	53	56	52	53	54	55	53	55	53	54	51	54	59	58	56	53		53.5
POMONA	MAX	90	90	88	89	92	99	97	93	88	86	87	82	84	81	84	78	79	81	79	77	90	100	97	97	90	89	90	93	95	89		88.5
	MIN	55	53	54	55	50	57	60	58	59	57	49	56	52	58	50	52	56	52	51	53	49	50	51	57	59	51	50	54	58	53		54.0
PORT CHICAGO NAVAL DEPOT	MAX	85	90	92	88	83	90	99	105	100	86	74	78	85	82	73	73	76	78	76	83	88	92	97	86	80	76	82	70	71	75		83.8
	MIN	44	44	44	50	52	53	55	57	56	56	56	49	51	51	55	54	55	56	48	45	45	45	47	53	54	55	58	60	55	55		51.9
PORTERVILLE	MAX	87	92	97	97	97	94	100	104	105	101	93	88	90	92	86	84	82	79	84	84	86	93	97	101	95	92	90	90	88	88		91.9
	MIN	55	57	60	61	62	60	67	68	71	64	57	57	57	59	56	55	56	52	53	54	56	58	56	63	57	55	57	59	60	55		58.6

See Reference Notes Following Station Index

Station		1	2	3	4	5	6	7	8	9	10	11	12	13	14	15	16	17	18	19	20	21	22	23	24	25	26	27	28	29	30	31	Average
PORTOLA	MAX	84	83	84	85	90	94	95	94	94	88	88	85	85	85	85	70	66	66	65	75	79	84	85	83	78	70	67	74	68	62		80.4
	MIN	33	33	31	35	35	36	39	40	38	34	36	39	41	34	34	33	47	49	32	25	26	30	31	32	35	42	50	39	40	46		36.5
POSEY 3 E	MAX	78	84	83	81	80	92	91	89	85	80	77	73	76	74	68	64	60	62	69	70	78	83	85	82	78	75	74	77	78	71		77.2
	MIN	44	48	50	50	48	50	58	56	56	49	44	48	45	46	44	47	44	39	42	40	44	48	50	50	49	44	44	44	53	43		47.2
POTTER VALLEY PH	MAX	93	94	95	94	94	103	105	106	99	97	80	85	88	80	78	76	78	76	83	88	95	96	96		80	70	71	72	70	69		86.8
	MIN	44	45	45	47	47	51	54	53	52	51	55	50	50	51	56	50	45	49	44	41	45	44	49	49	50	56	60	46	46	54		49.3
QUINCY RS	MAX	[illegible]	87	90	90	95	100	102	102	98	94	90	89	93	90	84	75	69	72	77	83	92	93	91	87	77	75	64	70	68	66		85.1
	MIN	35	34	31	34	35	37	40	40	39	38	40	38	45	39	36	35	46	51	31	26	28	30	33	32	37	40	56	51	46	48		38.4
RAMONA SPAULDING	MAX	93	92	93	95	98	101	102	98	93	90	91	86	86	84	85	81	78	83	83	81	96	99	99	97	90	91	93	99	94	90		91.4
	MIN	48	50	50	45	50	52	60	57	51	46	42	50	50	50	44	46	47	50	50	60	44	45	52	54	54	49	46	52	57	50		50.0
RANDSBURG	MAX	90	91	94	94	94	99	101	94	91	89	93	90	89	89	81	80	72	75	84	85	86	87	91	92	88	84	87	88	88	84		88.3
	MIN	53	62	63	62	65	68	72	72	72	69	61	63	62	57	55	55	53	53	53	53	59	62	63	63	63	61	56	63	62	58		61.1
RED BLUFF WB AP	MAX	94	96	98	97	102	109	109	107	102	91	86	87	92	87	82	78	78	79	84	94	94	98	97	91	81	72	71	65	64	74		88.6
	MIN	59	59	62	63	63	66	68	69	65	62	58	58	60	60	57	55	55	59	61	58	57	57	60	55	61	60	62	56	54	56		59.8
REDDING FIRE STA 2	MAX	93	94	98	97	101	107	107	105	104	104	92	88	93	93	87	88	78	82	78	94	99	99	97	98	89	81	88	65	62	75		90.5
	MIN	61	62	64	65	64	62	71	73	70	63	58	59	62	62	55	56	55	62	60	59	58	62	64	60	60	54	62	59	54	56		61.1
REDLANDS	MAX	96	96	95	96	97	105	106	97	92	87	91	85	87	81	84	78	79	81	80	79	97	100	101	99	93	90	93	96	95	92		91.6
	MIN	54	56	58	55	56	59	64	62	60	56	53	59	56	58	52	52	60	54	55	60	52	56	59	61	61	57	55	58	63	57		57.3
REDWOOD CITY	MAX	85	84	80	75	84	88	98	98	80	78	76	80	78	74	76	76	80	76	81	85	86	85	82	78	77	75	71	71	74	73		80.1
	MIN	49	50	52	55	52	55	58	58	57	57	55	51	50	56	52	58	60	54	52	50	50	54	53	54	51	59	56	62	57	52		54.3
RICHMOND	MAX	75	73	70	67	68	77	88	83	72	68	71	70	72	73	70	69	71	71	83	80	81	77	73	75	75	72	71	71	76	73		73.8
	MIN	54	54	55	55	54	58	62	60	61	59	61	56	58	58	58	62	62	62	60	58	55	53	57	58	60	63	64	62	59	61		58.6
RICHMOND FIELD STA	MAX	68		72	65	65	67	73	81	72	66	63	70	68	68	65	70	69	70	71	77	72	75	72	70	72	68	70	70	70	73		70.1
	MIN	54	52		54	55	57	60	58	58	61	61	57	62	62	61	60	61	61	61	57	55	53	57	57	58	62	64	63	60	60		58.7
RIVERSIDE FIRE STA 3	MAX	93	91	91	92	95	101	102	95	90	87	89	88	86	83	84	80	79	82	81	80	98	102	98	98	90	89	92	95	97	89		90.5
	MIN	54	55	55	52	52	56	61	61	58	55	50	58	54	58	50	52	59	52	54	56	51	53	52	56	57	55	51	55	61	55		54.9
RIVERSIDE CITRUS EXP STA	MAX	86	95	93	92	94	96	102	104	96	91	88	90	86	86	82	84	79	79	82	81	79	98	101	100	98	92	89	92	95	95		90.8
	MIN	55	56	56	53	55	59	63	62	58	56	51	58	57	59	51	51	59	53	56	58	51	53	56	60	60	55	53	57	58	56		56.2
ROCKLIN	MAX	89	95	98	99	100	97	102	107	105	95	85	85	89	89	85	83	80	83	81	83	89	94	97	98	92	82	86	87	72	69		89.9
	MIN	49	55	60	54	54	55	56	59	64	57	56	52	52	55	55	56	54	56	50	48	47	48	54	57	58	54	54	62	57	56		54.8
SACRAMENTO WB AP	MAX	91	95	97	92	93	97	103	102	92	80	82	85	86	79	79	78	77	79	82	86	88	94	92	87	79	82	71	70	68	77		85.4
	MIN	55	57	60	57	55	59	66	63	60	57	57	53	56	57	56	55	58	55	53	52	54	58	58	57	58	57	65	59	57	56		57.3
SACRAMENTO WB CITY	MAX	93	96	98	93	95	100	105	104	93	81	85	86	88	79	79	78	79	79	82	90	92	96	95	88	80	81	72	68	69	78		86.7
	MIN	58	60	60	57	57	60	68	66	61	57	56	54	57	56	57	57	59	57	54	53	56	59	62	57	58	58	64	60	57	57		58.4
SAINT HELENA	MAX	93	97	92	87	93	102	109	96	89	78	82	85	86	75	78	78	79	78	85	92	93	100	91	85	77	73	70	68	74	74		85.3
	MIN	43	44	47	50	44	51	57	54	50	57	59	44	46	54	58	45	48	47	45	42	44	46	47	45	48	53	63	60	52	54		49.9
SAINT MARYS COLLEGE	MAX	89	94	92	87	86	99	105	99	85	70	72	75	75	68	71	72	73	71	81	85	90	93	92	78	71	70	71	68	70	75		80.9
	MIN	44	37	51	54	50	53	54	62	55	57	56	51	56	56	56	57	57	56	50	44	45	44	54	57	56	54	56	59	60	54		53.2
SALINAS CAA AP	MAX	84	74	66	65	70	82	99	74	72	71	72	74	70	73	75	73	76	75	75	76	86	73	71	73	75	86	80	79	73	76		75.6
	MIN	49	52	54	55	56	56	56	57	59	58	57	50	54	58	53	57	57	58	57	52	52	51	56	58	55	57	65	59	56	50		55.5
SALT SPRINGS PH	MAX	84	87	88	86	88	99	98	98	98	90	84	83	82	80	79	74	69	72	71	80	84	88	88	88	86	78	78	78	74	67		83.3
	MIN	53	62	63	64	61	59	64	72	68	63	56	55	55	56	52	50	50	45	47	57	62	64	62	63	58	52	50	52	50	53		57.3
SALYER RS	MAX	90	94	94	95	95	94	96	95	102	103	100	87	85	95	90	82	75	80	80	85	91	96	99	95	87	78	62	74	59	62		87.3
	MIN	42	48	47	49	50	50	51	54	54	51	52	52	50	51	56	57	52	52	45	41	45	47	47	48	49	57	55	51	52	52		50.2
SAN ANTONIO CN MOUTH	MAX	90	89	88	87	88	97	100	98	89	81	83	79	78	77	76	74	70	73	74	72	84	90	93	93	91	82	85	88	87	82		84.6
	MIN	53	62	61	59	59	67	72	66	60	56	53	60	57	50	50	53	53	47	51	49	53	64	70	61	61	59	61	65	67	60		58.6
SAN BERNARDINO CO HOSP	MAX	97	97	97	97	99	106	108	99	94	91	92	89	89	84	85	80	80	82	82	80	99	101	101	100	93	91	94	97	95	92		93.0
	MIN	54	56	58	54	55	58	64	63	61	56	51	59	56	60	52	52	62	53	54	60	51	53	55	60	60	56	54	57	62	55		56.7
SANDBERG WB	MAX	81	85	83	81	81	90	90	88	84	76	80	78	73	72	69	63	61	65	72	77	79	81	82	82	79	75	79	79	76	72		77.8
	MIN	56	63	64	63	61	64	72	67	63	59	56	56	56	53	50	48	46	48	49	50	58	63	65	63	59	56	55	59	56	52		57.7
SAN DIEGO WB AP	MAX	78	77	76	76	76	79	77	80	78	76	77	78	75	76	75	75	75	75	74	74	74	76	78	78	77	74	76	80	77	77		76.5
	MIN	63	65	64	66	65	63	66	66	66	65	62	62	66	66	62	65	65	62	66	63	60	61	61	63	65	62	60	63	64	61		63.6
SAN FERNANDO	MAX	90	90	90	90	94	102	99	94	89	85	87	83	82	87	81	76	78	81	79	79	97	100	98	100	95	86	93	92	90	87		89.1
	MIN	53	53	52	50	52	56	64	60	59	57	50	59	56	58	51	53	56	50	52	54	51	52	56	68	60	51	51	56	59	53		55.1
SAN FRANCISCO WB AP	MAX	84	76	70	70	73	84	93	80	78	71	71	69	69	70	72	73	75	71	78	81	84	76	72	70	73	74	72	71	73	70		74.8
	MIN	49	51	52	52	52	55	58	56	56	56	55	58	56	59	58	59	62	60	57	52	51	53	54	58	56	63	64	61	60	56		56.3
SAN FRANCISCO FOB	MAX	73	66	61	62	67	74	88	71	67	67	67	66	65	67	68	68	69	67	72	72	79	71	68	68	68	72	72	70	74	70		69.6
	MIN	51	52	51	53	55	55	58	57	57	59	59	57	57	58	60	60	60	59	57	55	54	56	58	60	60	62	63	61	61	60		57.5
SAN GABRIEL FIRE DEPT	MAX	88	86	85	88	90	95	92	92	88	84	86	84	83	81	82	78	79	80	79	79	89	95	93	94	90	85	89	92	92	88		86.9
	MIN	58	55	55	56	55	52	53	62	62	59	53	59	59	61	53	58	59	55	55	57	53	56	54	57	59	54	51	55	59	55		56.3
SAN GREGORIO 3 SE	MAX	80	71	71	70	70	78	89	79	73	68	70	68	69	69	72	71	73	72	72	74	82	74	71	70	73	68	68	73	73	72		72.8
	MIN	38	45	45	48	46	53	49	47	47	57	49	45	55	52	50	51	52	48	52	42	40	42	47	46	47	54	63	60	50	49		49.0
SAN JACINTO	MAX	97	96	97	99	100	106	106	100	95	91	94	87	87	84	86	81	77	81	83	83	98	99	101	99	93	91	93	97	95	92		92.9
	MIN	48	52	52	50	52	56	59	58	58	53	47	54	53	50	48	47	50	47	55	58	48	48	53	57	59	55	51	53	57	52		52.7
SAN JOSE	MAX	86	85	81	80	83	90	100	91	83	80	75	76	76	74	75	71	78	75	80	84	88	89	80	75	79	76	76	72	78	77		80.4
	MIN	53	55	55	54	56	57	62	61	59	58	61	54	55	59	55	57	59	56	55	53	54	55	58	60	55	60	66	61	57	55		57.2
SAN LUIS OBISPO POLY	MAX	78	76	77	74	74	83	95	94	85	79	75	74	81	76	74	77	73	75	77	72	75	78	78	76	76	77	80	80	83	77		78.3
	MIN	49	50	51	53	52	[illegible]	54	56	55	55	50	50	52	56	54	55	49	50	53	52	50	50	51	54	53	56	58	56	57	52		52.8
SAN MARCOS RANCH	MAX	85	91	90	89	89	91	102	105	96	90	82	83	85	83	80	82	80	79	80	78	83	95	97	95	94	85	84	87	90	86		87.9
	MIN	45	45	43	46	45	45	44	57	54	51	41	46	50	54	49	52	42	46	47	43	43	47	48	47	50	50	48	52	50	44		47.5
SAN MATEO	MAX		85	79	75	74	88	95	90	81	71	71	79	74	72	75	74	78	77	80	84	84	80	76	72	73	76	76	72	77	75		78.0
	MIN		48	49	52	50	53	57	56	57	57	55	53	53	51	55	56	60	55	45	51	49	53	53	58	54	59	63	60	56	54		54.2
SAN PEDRO	MAX	76	73	71	70	74	76	79	80	75	71	72	75	75	72	71	74	71	71	72	71	69	73	75	81	75	84	77	84	84	75		74.9
	MIN	62	62	63	61	62	62	68	65	65	63	61	62	62	64	62	63	63	63	62	60	60	61	59	60	61	58	58	58	62	60		61.7
SAN RAFAEL	MAX	90	90	82	76	82	89	100	95	90	91	76	79	79	73	73	73	75	74	81	87	87	91	88	80	87	71	69	78	77	75		81.9
	MIN	48	53	50	50	51	55	59	59	54	59	59	58	53	52	52	51	59	58	52	51	51	50	49	56	58	59	64	61	56	56		54.8
SANTA ANA FIRE STA	MAX	86	81	82	83	85	88	86	87	83	80	81	82	79	79	79	77	77	79	78	77	79	85	85	90	84	78	86	87	87	85		82.5
	MIN	63	60	58	60	58	59	62	63	64	61	55	59	59	64	57	59	59	58	57	60	54	61	57	58	60	58	55	59	60	56		59.1

See Reference Notes Following Station Index

Station		1	2	3	4	5	6	7	8	9	10	11	12	13	14	15	16	17	18	19	20	21	22	23	24	25	26	27	28	29	30	31	Average
SANTA ANA RIVER PH 1	MAX	86	89	90	89	90	96	98	100	93	88	83	86	82	79	78	76	72	74	73	74	90	90	93	90	91	83	85	88	88	85		86.0
	MIN	55	63	64	59	61	65	73	69	63	59	53	59	57	51	[illegible]	49	51	49	49	47	56	60	62	66	63	61	54	65	67	62		58.7
SANTA BARBARA	MAX	77	76	75	74	81	82	89	80	74	74	79	78	76	75	79	78	77	76	75	76	76	76	78	90	79	74	80	83	82	82		78.4
	MIN	60	59	56	58	53	55	59	64	62	60	53	57	56	59	54	55	54	55	54	54	55	58	54	56	55	55	54	57	58	57		56.5
SANTA BARBARA CAA AP	MAX	72	70	69	69	73	76	85	76	71	72	75	76	72	72	77	74	75	75	73	72	68	70	74	82	75	69	74	82	77	77		74.1
	MIN	58	55	55	54	52	53	57	59	59	55	50	55	54	56	53	54	54	56	53	52	55	55	54	55	54	56	55	55	55	52		54.7
SANTA CLARA UNIVERSITY	MAX	88	86	83	81	83	90	100	92	85	80	77	77	78	74	78	73	77	77	83	87	90	89	82	76	80	75	77	73	77	78		81.5
	MIN	50	53	53	55	54	56	59	59	58	59	60	51	52	59	53	56	58	54	53	52	50	52	56	58	61	64	66	61	56	53		56.0
SANTA CRUZ	MAX	91	79	68	66	75	90	100	77	71	69	75	77	77	73	78	74	73	78	77	77	91	80	73	76	74	75	69	73	73	75		76.8
	MIN	47	45	52	54	52	51	50	51	55	58	54	47	46	56	48	51	52	52	47	47	45	47	54	49	49	56	63	61	55	53		51.6
SANTA MARIA	MAX	72	71	73	69	71	74	69	91	86	75	75	74	78	75	71	76	74	75	76	72	74	75	77	73	75	75	75	84	83	78		75.5
	MIN	51	51	51	54	52	49	53	55	56	56	49	49	49	56	49	51	48	50	54	50	51	52	49	51	54	53	53	59	56	55		52.2
SANTA MARIA WB AP	MAX	71	71	68	69	72	81	92	86	74	73	72	76	73	75	73	70	75	73	71	72	75	75	70	73	74	76	83	80	75	76		74.8
	MIN	51	51	54	52	53	52	54	56	57	55	49	49	56	54	51	52	47	53	56	50	53	51	51	50	55	55	59	57	56	54		53.1
SANTA MONICA PIER	MAX	78	77	73	75	76	75	79	79	79	74	77	77	78	77	77	76	77	77	77	75	73	71	68	78	75	70	71	75	76	75		75.5
	MIN	57	59	57	59	57	58	63	62	60	60	58	62	59	58	55	59	60	57	60	59	58	58	55	59	60	53	52	56	58	57		58.2
SANTA PAULA	MAX	83											82	82	80	80	81	79	80	80	79	79	80	82	88	96	84	78	86	90	86		
	MIN	54											55	51	58	50	51	54	50	51	50	50	51	48	53	54	51	47	57	57	50		
SANTA ROSA	MAX	85	90	94	85	80	92	99	106	98	82	74	80	83	80	75	77	78	78	77	82	90	92	95	84	82	79	67	72	72	76		83.5
	MIN	41	46	46	48	47	49	56	53	51	56	58	46	49	53	56	48	50	51	47	44	46	44	47	50	51	54	62	60	52	53		50.5
SCOTIA	MAX	74	69	75	76	76	77	77	69	81	72	68	68	67	70	71	67	72	72	70	75	83	79	78	67	72	79	68	73	67	65		72.6
	MIN	47	55	50	51	48	56	58	50	52	51	53	58	57	57	58	58	52	55	53	46	49	50	48	50	50	56	59	53	52	55		52.9
SHASTA DAM	MAX	89	93	94	97	97	95	106	107	97	96	98	87	88	95	89	81	79	73	78	80	88	92	92	95	91	81	64	67	63	67		87.3
	MIN	61	63	63	66	66	68	74	74	75	67	60	60	62	64	58	57	57	58	60	60	60	60	64	63	63	58	56	56	58	61		62.4
SIERRA CITY	MAX	84	87	87	87	87	93	100	100	97	94	89	85	83	88	84	77	74	65	66	73	81	85	90	[illegible]	80	82	74	70	68	67		82.8
	MIN	50	47	49	52	51	54	60	59	60	55	52	52	48	48	45	43	48	50	43	43	46	47	48	46	42	44	45	45	47	47		48.9
SIERRA MADRE 1 N	MAX	90	86	[illegible]	90	91	98	97	93	91	83	85	83	84	81	80	72	75	79	78	79	93	98	96	95	90	86	90	93		90		87.4
	MIN	55	56	58	52	53	53	55	55	56	52	54	57	57	59	55	55	58	55	56	56	54	59	60	64	63	58	57	58		60		56.6
SIERRAVILLE RS	MAX	79	83	83	84	84	89	92	94	96	90	88	85	83	82	86	79	70	56	66	65	75	81	82	84	82	75	71	68	74	62		79.6
	MIN	33	34	32	35	36	36	41	41	42	36	36	42	46	38	45	42	46	43	33	26	27	34	31	33	36	53	55	36	35	45		38.3
SODA SPRINGS	MAX	68	72	71	72	73	77	81	84	82	78	75	74	70	73	72	[illegible]	59	44	54	59	65	72	76	73	71	64	63	58	61	57		68.9
	MIN	34	38	38	39	39	42	43	44	44	41	41	40	40	39	33	37	41	38	34	33	33	35	35	36	36	37	30	36	37	40		37.8
SONOMA	MAX	93	97	93	89	91	102	109	100	86	78	80	83	84	75	77	76	79	76	85	90	93	98	89	81	78	72	73	72	77	75		85.0
	MIN	40	40	43	48	43	50	52	52	48	58	59	44	46	53	52	45	50	48	45	42	42	43	46	47	47	55	63	59	51	53		48.8
SONORA	MAX	87	94	97	[illegible]	96	95	104	104	104	96	90	87	87	88	83	80	77	69	78	80	86	92	97	96	92	87	86	82	80	80		89.1
	MIN	53	56	58	58	59	60	60	64	62	59	56	55	56	56	52	50	51	49	49	50	50	54	56	56	56	53	54	56	54	58		55.3
SO ENTRANCE YOSEMITE NP	MAX	82	85	83	82	81	92	91	92	90	85	80	75	76	75	73	64	55	67	68	72	79	81	82	82	75	71	70	71	72	64		77.2
	MIN	43	47	45	47	44	42	42	53	41	50	47	47	47	46	41	43	41	36	37	38	38	40	44	43	47	43	47	44	49	48		44.0
SQUAW VALLEY LODGE	MAX	78	77	78	79	78	84	87	86	82	80	79	76	74	75	71	64	48	59	60	66	72		78	75	67	63	63	68	58	57		71.8
	MIN	35	36	36	38	38	36	40	41	40	38	38	40	39	37	34	33	43	41	31	26	29	32	33	34	38	50	49	39	42	41		37.6
SQUIRREL INN 2	MAX	73	74	74	74	76	84	85	81	74	70	73	73	67	70	67	68	59	63	68	70	73	75	75	77	74	65	70	71	[illegible]	66		71.9
	MIN	52	59	60	60	58	61	64	64	61	56	56	58	54	57	57	49	44	42	50	44	50	52	57	60	57	53	54	57	50	53		55.0
STOCKTON CAA AP	MAX	92	95	94	92	91	97	103	101	94	81	81	88	89	78	81	78	79	81	80	86	91	95	91	87	83	86	78	74	69	76		86.4
	MIN	54	57	60	57	52	62	63	67	60	57	56	55	55	56	55	54	60	54	54	52	51	57	57	55	56	54	63	57	56	54		56.7
STOCKTON FIRE STA 4	MAX	84	90	93	92	89	90	95	101	98	92	79	80	86	86	80	79	80	77	80	79	[illegible]	89	92	90	84	80	[illegible]	76	75	69		85.2
	MIN	43	52	47	42	54	49	55	53	58	50	50	51	52	53	53	50	55	53	51	49	50	45	54	53	53	49	55	62	55	54		51.7
STOCKTON MOWRY BRIDGE	MAX	93	96	95	93	93	99	102	100	92	85	84	[illegible]	89		78		80	80	83		92	96	94	86	80	88	75	76	72	77		87.6
	MIN	49	52	54	54	57	57	49	62	55	54	55	53	52	56	54	50	60	52	52	51	49	52	55	56	56	53	62	63	55	52		54.4
STONY GORGE RESERVOIR	MAX	92	95	97	96	99	107	106	105	101	97	87	87	92	87	86	79	77	76	81	92	96	97	96	95	85	78	78	73	63	70		89.0
	MIN	52	53	55	58	56	60	65	64	61	59	56	54	59	57	54	50	51	52	52	49	51	53	56	54	53	54	62	56	49	52		55.2
STRAWBERRY VALLEY	MAX	85	86	86	87	89	95	98	96	92	86	85	80	79	81	82	82	62	70	73	82	85	90	86	85	79	88	61	62	64	63		80.6
	MIN	50	51	52	52	53	59	60	60	62	57	53	50	50	48	49	45	48	45	48	48	52	54	56	56	53	48	53	51	47	48		51.9
SUNLAND	MAX	94	95	94	96	103	107	106	99	92	90	91	86	93	85	86	84	80	84	83	83	99	101	100	103	95	96	96	93	91	89		93.1
	MIN	50	55	54	50	60	59	65	61	57	55	47	60	53	52	49	52	51	52	50	50	49	55	62	67	66	52	51	55	67	53		55.3
SUSANVILLE AP	MAX	85	86	87	87	89	93	97	91	[illegible]	86	86	[illegible]	84	85	86	76	66	72	63	71	78	80	84	85	77	75	70	74	69	62		80.6
	MIN	37	39	35	37	39	44	44	48	40	40	38	39	44	40	42	45	48	47	31	28	31	36	33	37	42	43	57	49	42	46		40.7
TABLE MTN	MAX	70	73	72	73	73	78	80	80	78	74	74	70	71	69	70	69	59	64	67	64	67	70	70	72	68	65	70	65	63	65		70.1
	MIN	50	50	54	54	52	58	60	60	58	52	55	57	45	46	51	50	35	38	47	48	49	50	50	54	53	46	50	54	48	45		50.6
TAHOE	MAX	75	73	75	75	73	76	81	78	82	71	70	75	75	72	72	71	65	50	61	55	62	67	69	67	70	68	68	66	68	60		69.7
	MIN	39	40	38	40	42	42	48	44	46	43	42	45	43	42	39	37	42	40	35	35	37	35	37	38	40	41	42	39	45	42		40.6
TEHACHAPI	MAX	86	84	90	89	83	94	98	92	85	81	78	74	79	84	69	63	62	65	70	76	84	86	88	90	81	82	77	80	82	81		81.1
	MIN	40	43	46	44	53	45	53	60	73	59	49	54	48	43	48	52	49	50	48	39	40	40	44	45	45	41	39	41	48	43		47.4
TEJON RANCHO	MAX	91	95	98	97	95	97	104	106	106	94	87	95	91	93	89	80	78	80	82	84	91	101	102	94	88	88	89	85	90	82		91.7
	MIN	58	63	64	65	64	65	71	72	72	64	54	56	58	61	54	55	55	56	50	52	60	64	66	60	55	52	55	54	54	52		59.4
THERMAL CAA AP	MAX	99	103	106	107	109	112	109	109	111	106	105	97	102	102	103	99	93	95	95	97	103	103	105	105	105	101	101	105	101	100		102.9
	MIN	62	65	72	72	84	78	72	76	83	78	76	75	72	74	72	73	70	69	71	69	65	61	65	69	73	74	71	66	71	70		71.6
THREE RIV EDISON PH 2	MAX	88	94	97	[illegible]	96	102	103	104	102	98	92	87	87	90	85	80	80	78	80	83	90	92	97	99	95	90	87	87	87	86		91.1
	MIN	52	57	58	59	57	60	63	65	67	65	59	60	58	56	56	62	59	50	51	52	55	55	57	57	58	52	52	55	60	58		57.5
TIGER CREEK PH	MAX	90	93	94	92	92	95	102	101	101	92	86	84	84	84	78	76	72	75	77	81	88	92	94	92	87	81	78	75	73	70		86.1
	MIN	50	52	53	56	55	53	59	60	58	55	53	52	56	54	47	47	53	46	47	53	47	54	54	54	54	50	47	52	52	54		52.6
TORRANCE	MAX	81	81	74	75	77	78	80	82	77	74	75	80	80	75	77	77	76	77	76	75	74	76	76	85	77	73	75	82	82	77		77.5
	MIN	61	59	58	52	56	58	61	63	64	62	55	60	59	61	57	68	56	57	58	57	58	60	57	56	58	58	56	56	57	55		58.4
TRACY CARBONA	MAX	87	93	98	96	94	93	100	103	101	97	87	85	89	90	80	80	78	78	82	83	[illegible]	91	96	94	88	83	88	78	77	75		88.4
	MIN	53	55	57	56	54	55	59	65	59	53	55	50	52	52	52	53	58	54	51	51	52	53	54	53	53	53	57	64	57	51		54.7
TRACY PUMPING PLANT	MAX	95	98	98	94	95	102	107	106	95	82	81	87	86	81	77	76	80	78	83	90	91	95	95	87	80	86	80	76	75	79		87.8
	MIN	55	54	58	62	61	64	64	65	57	60	60	57	57	59	57	59	62	59	58	60	54	54	55	60	60	53	56	64	55	55		58.5
TRONA	MAX	97	97	[illegible]	100	100	102	105	107	107	105	101	100	[illegible]	96	96	95	94	83	[illegible]	90	90	95	96	[illegible]	98	96	93	94	95	94		96.9
	MIN	58	62	64	65	64	64	72	73	77	72	69	64	64	62	59	61	65	54	60	56	57	56	57	60	62	60	51	60	65	62		62.5

See Reference Notes Following Station Index

Station		1	2	3	4	5	6	7	8	9	10	11	12	13	14	15	16	17	18	19	20	21	22	23	24	25	26	27	28	29	30	31	Average
TRUCKEE RS	MAX	68	79	79	80	81	83	87	90	90	87	84	84	80	80	78	74	68	55	65	64	70	75	79	79	78	69	67	67	70	62		75.7
	MIN	33	34	34	35	38	37	40	41	41	36	36	41	40	36	34	31	43	44	31	28	28	29	32	33	38	43	48	34	40	38		36.5
TULELAKE	MAX	85	84	85	86	88	93	92	90	85	82	92	87	85	88	88	85	73	70	68	77	83	86	87	83	80	68	63	64	63	63		80.8
	MIN	34	35	40	40	40	39	40	40	37	42	35	41	51	39	38	42	43	47	34	28	32	36	36	37	40	49	48	42	39	43		39.6
TURNTABLE CREEK	MAX			93	94	97	100	106	106	101	100	98	86	89	96	90	80	79	75	77	79	90	95	90	96	92	80	65	64	64	67		87.5
	MIN			57	65	65	70	70	73	75	63	60	61	62	62	59	59	58	58	59	59	60	60	63	60	60	58	55	58	55	56		61.4
TUSTIN IRVINE RANCH	MAX	88	87	83	84	85	88	88	89	86	81	81	81	80	80	81	78	78	80	79	78	82	88	87	89	85	82	88	89	90	90		84.2
	MIN	61	57	57	52	50	53	60	62	62	56	49	58	54	51	52	54	55	54	51	56	51	63	57	52	52	55	50	56	57	54		55.0
TWENTYNINE PALMS	MAX	95	100	102	104	101	104	108	109	108	102	101	94	97	98	95	90	88	98	98	92	95	93	96	98	97	96	99	97	99	100		98.5
	MIN	56	62	71	64	68	68	70	74	75	69	68	68	66	65	57	59	58	61	58	63	58	58	58	59	68	62	59	62	64	66		63.8
TWIN LAKES	MAX	70		70	69	73	80	81	80	78	76	72	69	69	66	64	59	53	53	56	66	71	73	71	69	67	59	58	60				67.9
	MIN	39		37	39	40	40	44	45	44	44	45	39	38	36	34	29	32	35	28	27	38	39	37	39	42	42	45	43				38.5
UKIAH	MAX	95	97	98	87	84	92	108	109	96	87	79	88	90	88	78	78	79	78	88	97	100	98	95	89	84	80	76	77	73	72		88.0
	MIN	45	46	49	47	50	55	57	65	53	55	57	50	49	54	58	51	50	50	47	43	46	47	49	49	57	58	58	56	49	51		51.7
U C L A	MAX	78	72	70	72	75	79	76	77	71	73	73	76	74	70	75	71	72	72	74	70	72	77	76	83	77	73	77	84	80	79		74.9
	MIN	58	56	54	57	56	60	62	61	59	61	55	59	58	59	57	59	56	57	58	57	56	55	53	61	61	51	52	61	55	57		57.4
UPLAND	MAX	89	90	88	91	92	100	99	101	87	84	86	81	83	80	80	79	79	79	78	75	91	97	98	96	88	85	88	93	93	87		87.9
	MIN	53	58	57	58	59	62	67	63	60	53	51	58	55	51	50	51	55	51	53	53	51	60	63	62	62	58	60	58	66	57		57.2
UPPER LAKE RS	MAX		92	95	98		103	106	105	101	90	87		88	85	77	77	79							90		82	73	70	72	71		
	MIN		35	40	40		40	41	45	45	43	45		39	45	47	41	41			34				42		44	44	53	54	41		42.8
VACAVILLE	MAX	95	99	100	100	98	105	109	106	98	89	90	89	91	83	83	81	84	82	85	93	94	99	97	94	81	80	75	70	75	80		90.2
	MIN	49	48	48	56	52	56	62	60	60	52	50	52	52	57	50	50	49	51	48	47	49	51	55	55	54	59	62	62	54	54		53.5
VALYERMO RS	MAX	88	90	91	91	91	93	90	96	94	92	89	88	87	88	84	83	78	78	81	81	84	88	89	89	86	84	85	84	83	82		86.9
	MIN	45	47	52	49	47	54	57	60	63	56	50	56	52	50	42	43	45	49	43	44	46	49	45	53	51	51	44	45	55	47		49.7
VICTORVILLE PUMP PLANT	MAX	82	91	93	93	93	96	100	101	101	95	91	93	87	87	89	88	84	75	83	85	85	90	90	93	95	90	85	90	89	89		90.1
	MIN	49	54	55	52	53	56	60	63	63	56	50	58	54	49	46	49	53	51	50	48	48	45	48	55	55	57	49	51	57	60		53.1
VISALIA	MAX	87	93	97	98	96	93	98	103	102	99	93	88	90	91	86	84	82	80	84	84	88	92	97	100	95	91	90	88	88	87		91.5
	MIN	53	55	57	59	57	59	65	68	67	60	57	57	57	54	55	55	59	55	53	54	55	58	60	56	56	50	56	57	58	56		57.3
VISTA	MAX	83	80	80	79	83	84	84	87	81	79	78	81	79	78	79	77	76	78	76	76	78	86	84	83	81	80	81	81	86	81		80.6
	MIN	61	60	60	60	57	56	59	58	63	61	55	56	58	57	55	59	59	57	58	60	55	60	62	62	60	57	63	55	60	61		58.8
VOLTA PH	MAX	88	91	92	93	95	104	104	104	103	99	91	84	89	88	85	78	73	75	81	87	92	92	93	92	75	79	67	70	69	69		86.7
	MIN	55	57	62	62	59	63	65	68	67	53	55	54	56	56	50	49	53	58	55	50	56	59	61	57	57	51	58	51	50	58		56.8
WALNUT CREEK	MAX	85	91	94	93	87	91	99	105	99	89	73	77	80	80	70	74	74	76	75	82	87	91	95	88	80	76	80	72	75	76		83.8
	MIN	49	50	54	54	55	58	59	61	58	59	56	52	56	58	55	55	58	53	51	49	49	55	55	57	57	55	63	62	55	55		55.4
WALNUT GROVE	MAX	91	92	93	90	90	96	104	95	90	78	80	84	84	79	76	75	78	77	81	87	91	96	91	88	84	85	80	70	69	77		85.0
	MIN	51	51	53	53	54	57	58	61	56	56	52	52	54	52	55	52	59	56	49	47	50	52	51	58	53	55	61	55	62	55		54.3
WARNER SPRINGS	MAX	87	91	92	94	94	101	99						83	86	81	82	75	79	79	80	86	88	90	94	88	88	89	92	90	89		87.9
	MIN	42	47	49	45	65	52	56							47	42	40	40	43	44	40	44	45	55	61	56	49	41	50	56	49		48.3
WASCO	MAX	87	93	99	99	98	100	100	103	105	101	95	89	90	92	88	84	83	82	84	85	87	93	98	100	95	90	91	91	87	88		92.6
	MIN	53	59	60	59	60	62	61	61	66	63	60	60	59	60	59	57	62	57	54	55	55	57	59	61	58	55	57	59	60	59		58.9
WATSONVILLE WATERWORKS	MAX	73	82	73	65	65	69	83	99	76	68	67	71	73	71	72	73	70	72	73	73	77	86	71	69	70	72	77	73	77	73		73.8
	MIN	46	48	52	52	53	53	53	51	53	57	55	47	49	54	51	51	55	55	50	48	47	47	50	54	51	56	59	61	55	52		52.2
WEAVERVILLE RS	MAX	89	91	91	93	93	95	98	100	102	101	97	91	90	93	100	85	78	80	79	79	88	93	94	95	90	80	70	59	69	70		87.8
	MIN	46	47	47	47	50	51	54	54	52	48	48	45	49	45	48	47	58	43	37	36	36	43	37	43	40	51	51	44	54	44		46.5
WEED 1 S	MAX	78	83	81	84	84	88	90	89	84	85	86	85	81	84	87	80	67	71	66	68	77	84	83	85	80	70	56	63	53	60		77.7
	MIN	36	38	43	42	44	44	44	41	37	38	42	48	45	44	44	49	48	46	32	30	32	36	40	41	54	54	50	50	36	36		42.1
WHEELER	MAX	64	57	56	59	64	66	71	80	65	64	64	65	60	63	65	66	61	65	70	66	68	60	62	65	68	69	67	66	72	66		65.1
	MIN	48	45	46	48	47	49	53	50	48	59	57	50	51	56	55	52	50	51	52	50	46	45	48	50	51	60	58	54	50	56		51.2
WHITE MOUNTAIN 1	MAX	55	59	60	61	60	61	64	66	68	62	68	70	61	56	56	57	56	55	55	56	52	58	58	59	57	56	56	57	55	44		58.6
	MIN	27	28	31	30	31	31	36	37	36	34	31	34	30	27	23	25	29	21	20	18	23	25	23	26	28	31	38	36	34	35		29.3
WHITE MOUNTAIN 2	MAX	45	49	50	50	53	52	54	57	58	55	53	54	52	48	48	48	45	29	40	40	46	50	48	50	47	44	46	48	47	36		48.1
	MIN	28	33	33	32	33	37	39	41	40	37	36	35	30	30	29	31	19	21	25	26	27	30	28	30	31	31	34	31	28	29		31.1
WILLIAMS	MAX	92	96	98	100	98	101	104	107	109	103	89	88	89	91	88	83	80	79	83	83	94	95	98	94	90	84	78	78	74	76		90.7
	MIN	53	54	54	57	54	58	60	62	61	60	54	52	55	55	51	54	55	54	52	56	53	52	54	52	55	56	60	55	53	52		55.1
WILLOWS	MAX	86	86	95	97	94	102	106	107	105	97	86	84	86	88	84	81	78	78	81	86	95	94	98	93	88	88	76	73	88	68		86.3
	MIN	50	52	49	58	55	58	64	66	61	57	55	55	56	59	53	54	54	54	56	61	52	56	56	57	59	53	60	59	53	56		56.3
WINTERS	MAX	91	95	98	100	97	97	103	107	106	99	90	90	90	92	82	83	83	86	86	87	93	92	99	98	94	83	80	78	68	73		90.7
	MIN	53	56	60	57	54	59	64	68	64	59	56	53	54	54	54	52	55	59	51	54	56	54	56	56	59	58	63	62	55	59		57.1
WOODFORDS	MAX	80	84	81	81	83	88	90	90	83	81	83	81	77	80	75	72	61	67	60	67	73	76	79	81	73	73	72	75	75	66		76.9
	MIN	45	47	54	52	53	54	53	57	55	52	51	48	51	49	49	46	44	42	39	36	41	45	47	50	54	51	55	45	49	40		48.5
WOODLAND 1 WNW	MAX	90	94	99	100	93	97	101	107	104	94	87	85	86	87	84	81	80	79	82	84	91	94	98	97	90	82	80	73	67	69		88.5
	MIN	49	50	54	54	50	56	62	62	58	53	52	47	52	51	50	49	54	53	49	54	48	52	52	51	53	59	63	61	54	55		53.6
YORBA LINDA	MAX	91	88	89	90	93	96	93	93	90	87	86	86	84	84	85	80	82	83	85	81	90	94	93	95	95	87	93	94	95	90		89.1
	MIN	58	54	53	52	50	57	58	58	60	56	51	55	54	59	51	54	57	55	53	57	51	58	52	54	55	55	51	54	56	53		54.7
YOSEMITE NP	MAX	87	89	90	89	87	95	97	95	90	86	85	81	81	82	77	73	64	74	74	78	78	87	88	86	89	79	80	78	81	74		83.1
	MIN	49	50	55	50	56	51	61	57	58	56	52	51	50	47	46	52	48	40	45	46	45	50	54	53	48	44	41	44	53	49		50.0
YREKA	MAX	84	88	90	89	90	92	95	92	93	92	91	92	92	91	93	88	79	79	71	72	84	87	91	92	90	79	62	67	60	64		84.3
	MIN	49	47	48	44	49	52	50	50	50	49	48	47	50	49	48	47	50	47	39	35	35	46	45	43	45	51	48	45	42	43		46.4

See Reference Notes Following Station Index

Station		Day of month 1	2	3	4	5	6	7	8	9	10	11	12	13	14	15	16	17	18	19	20	21	22	23	24	25	26	27	28	29	30	31	Total or Avg.
ANTIOCH PUMPING PLANT 3	EVAP	.30	.36	.35	.36	.35	.30	.30	.33	.36	.33	.30	.30	.24	.26	.26	.28	.26	.24	.26	.25	.29	.25	.24	.29	.30	.22	.19	.12	.08	.11		8.08
	WIND	–	–	–	–	–	–	–	–	–	–	–	–	–	–	–	–	–	–	–	–	–	–	–	–	–	–	–	–	–	–		–
AVENAL 9 SSE	EVAP	.30	.30	.60	.72	.45	.53	.45	.47	.75	.75	.45	.45	.30	.45	.36	.45	.30	.30	.30	.15	.30	.33	.45	.45	.45	.45	.30	.30	.30	.30		12.46
	WIND	–	–	–	–	–	–	–	–	–	–	–	–	–	–	–	–	–	–	–	–	–	–	–	–	–	–	–	–	–	–		–
BACKUS RANCH	EVAP	.43	.33	.45	.42	.40	.38	.19	.77	.57	.52	.40	.43	.42	.33	.35	.43	.23	.39	.39	.27	.32	.33	.30	.39	.49	.25	.32	.29	.31	.34		11.44
	WIND	31	17	26	44	52	33	21	71	76	110	50	113	70	49	101	151	124	159	148	55	39	8	6	26	32	98	38	36	39	42		1865
	MAX	86	88	90	86	91	90	93	91	85	81	87	83	83	85	87	79	75	79	83	84	85	86	85	87	83	80	84	82	84	80		84.7
	MIN	55	58	59	57	58	57	62	64	60	58	56	59	57	54	54	55	53	52	52	51	53	53	55	59	58	53	52	50	55	55		55.8
BEAUMONT PUMPING PLANT	EVAP	.27	.25	.23	.28	.35	.29	.31	.30	.28	.28	.28	.28	.19	.19	.21	.20	.20	.18	.17	.17	.38	.20	.26	.33	.21	.25	.25	.36	.20	.21		7.56
	WIND	32	30	31	28	29	27	33	21	29	29	35	27	23	28	30	30	43	35	31	51	24	30	49	32	30	34	33	32	40	31		957
BOCA	EVAP	.24	.29	.31	.29	.29	.32	.27	.28	.32	.32	.29	.31	.16	.31	.26	.27	.26	.01	.18	.26	.20	.25	.26	.24	.21	.20	.37	.23	.18	.08		7.46
	WIND	29	44	41	40	42	37	26	25	32	40	35	38	31	54	40	49	61	38	117	20	50	49	47	35	41	66	155	106	53	46		1487
BURLINGAME	EVAP	.30	.30	.15	.24	.23	.19	.24	.30	.20	.22	.25	.25	.20	.15	.15	.15	.17	.24	.21	.25	.23	.20	.20	.19	.15	.13	.03	.10	.09	.15		5.86
	WIND	78	78	93	78	85	85	55	93	61	17	114	103	128	82	45	72	58	73	97	63	69	78	70	96	64	68	130	38	47	47		2265
	MAX	81	81	79	79	79	82	87	87	85	86	81	78	77	84	78	77	84	83	81	81	83	82	78	77	75	74	75	77	75	75		80.0
	MIN	51	51	52	54	54	56	58	57	58	57	56	55	54	58	58	58	61	60	57	53	52	52	54	54	55	61	61	63	59	58		56.2
CACHUMA DAM	EVAP	.28	.28	.28	.26	.25	.29	.36	.40	.33	.29	.23	.25	.22	.21	.25	.27	.29	.26	.27	.23	.22	.24	.28	.24	.22	.22	.26	.22	.26	.24		7.90
	WIND	35	38	30	35	30	38	40	42	34	32	39	35	36	31	42	76	74	72	54	50	38	33	30	33	33	38	47	44	38	43		1240
CAMP PARDEE	EVAP	.22	.32	.35	.32	.29	.29	.26	.32	.35	.32	.22	.19	.19	.22	.16	.16	.16	.16	.19	.16	.22	.19	.22	.22	.22	.13	.19	.13	.13	.01		6.51
	WIND	27	23	34	28	35	29	18	24	31	36	34	28	31	40	37	35	42	27	39	23	27	19	18	26	30	25	35	32	23	20		876
CHICO EXP STA	EVAP	.20	*	.59	.28	.30	.27	–	–	–	.32	.29	.20	.21	*	*	.67	.17	.22	.25	.15	*	*	.67	.25	.25	.17	–	*	*	.11		B 6.43
	WIND	19	*	46	22	27	15	*	*	45	30	44	22	21	*	*	120	32	73	29	22	*	*	39	25	43	106	122	*	*	72		974
CHULA VISTA	EVAP	.25	*	.50	.23	.23	.19	*	.36	.20	.25	.27	.23	.17	*	*	.72	.25	.27	.22	.24	*	*	.44	.19	.17	.18	.22	*	*	.57		6.35
	WIND	93	*	199	111	101	90	*	134	92	107	90	106	72	*	*	283	96	80	87	74	*	*	248	73	62	90	89	*	*	245		2622
	MAX	85	–	86	84	84	82	–	86	86	85	84	82	83	–	–	86	83	84	83	83	–	–	82	83	83	81	82	–	–	77		83.4
	MIN	58	–	62	63	62	62	–	63	66	65	59	58	59	–	–	62	63	58	58	63	–	–	57	60	64	64	60	–	–	64		61.4
DAVIS AGR COLLEGE	EVAP	.25	.28	.27	.30	.30	.26	.27	.31	.35	.34	.28	.26	.24	.25	.26	.26	.21	.19	.24	.30	.25	.21	.26	.26	.28	.17	.16	.07	.09	.03		7.20
	WIND	20	20	17	28	37	30	18	22	36	59	54	41	42	46	67	53	29	38	51	60	23	17	23	33	51	59	105	38	63	17		1197
DUTTONS LANDING	EVAP	*	ø.54	.25	.20	.18	.19	*	*	.83	.24	.26	.26	.21	*	*	.67	.20	.24	.23	.23	*	*	.75	.21	.22	.14	.10	*	*	.19		6.34
	WIND	*	ø167	77	103	90	88	*	*	228	194	202	137	91	*	*	437	178	169	155	79	*	*	239	124	116	104	196	*	*	181		3355
	MAX	–	82	84	79	79	81	–	–	91	79	77	80	79	–	–	79	79	80	78	82	–	–	84	81	79	74	72	–	–	79		80.0
	MIN	–	50	54	53	52	52	–	–	56	56	58	51	53	–	–	53	53	57	52	51	–	–	51	54	54	54	61	–	–	58		54.0
FALL RIVER MILLS INTAKE	EVAP	*	*	.97	.25	.35	.35	.35	*	.70	.22	.29	.31	.41	.14	*	.67	.13	.93	.65	.30	.10	*	.54	.40	.27	.28	.22	–	–	–		B 9.81
	WIND	*	*	210	50	60	50	40	*	110	26	23	65	57	41	*	208	73	150	84	22	70	*	91	70	70	50	80	60	*	100		1860
FOLSOM DAM	EVAP	.35	.30	.25	.34	.35	.29	.40	.40	.46	.36	.30	.26	.25	.27	.28	.23	.21	.19	.19	.25	.32	.34	.28	.30	.29	.17	.26	.00	.08	.00		7.97
	WIND	34	52	57	27	45	28	63	49	48	80	92	56	48	125	24	79	77	72	59	53	40	76	58	42	64	55	77	47	50	50		1727
FRIANT GOVT CAMP	EVAP	.39	.40	.41	.43	.40	.40	.42	.42	.53	.43	.39	.37	.34	.37	.36	.36	.45	.15	.26	.25	.31	.29	.36	.39	.33	.27	.39	.29	.33	.27		10.80
	WIND	46	41	41	32	39	46	43	32	35	43	53	51	34	35	68	63	90	30	49	42	41	31	39	36	33	38	91	60	64	76		1422
	MAX	84	88	89	90	90	90	91	94	92	91	88	85	87	88	84	83	83	78	82	85	84	87	89	88	87	84	83	85	87	85		86.7
	MIN	55	57	60	62	61	60	61	65	68	63	60	59	59	58	58	58	57	59	58	58	58	58	60	60	59	58	57	60	61	60		59.6
HAMILTON AFB 1 E	EVAP	.27	.26	.30	.25	.22	.25	.24	.27	.27	.30	.30	.22	.23	.25	.20	.26	.18	.25	.53	.23	.30	.18	.19	.18	.15	.13	.09	.07	.08	.15		6.80
	WIND	81	78	84	71	68	77	53	63	58	145	98	87	82	112	89	130	90	80	170	80	80	47	62	71	66	162	165	43	43	54		2589
	MAX	83	84	84	81	82	86	90	92	89	85	80	83	82	82	76	78	75	76	82	83	82	84	85	80	81	76	75	76	81	80		81.8
	MIN	48	51	50	55	53	58	60	58	58	59	50	53	53	56	56	54	62	65	52	50	52	52	55	56	55	61	63	63	57	59		55.8
HETCH HETCHY	EVAP	.20	.23	.25	.23	.28	.23	.27	.28	.25	.28	.23	.22	.23	.22	.22	.19	.15	.03	.14	.14	.19	.17	.21	.23	.24	.19	.15	.15	.14	.13		6.07
	WIND	–	–	–	–	–	–	–	–	–	–	–	–	–	–	–	–	–	–	–	–	–	–	–	–	–	–	–	–	–	–		–
JOICE ISLAND	EVAP	*	ø.53	*	*	.83	*	*	*	*	*	*	1.93	*	*	*	*	*	*	1.54	*	*	*	*	1.09	*	.25	*	*	*	.44		6.61
	WIND	*	ø145	*	*	310	*	*	*	*	*	*	720	*	*	*	*	*	*	870	*	*	*	*	300	*	230	*	*	*	240		2815
KETTLEMAN CITY 1 SSW	EVAP	.38	.45	.45	.35	.45	.45	.45	.47	.47	.45	.43	.32	.30	.36	.34	.37	.30	.26	.30	.24	.30	.30	.41	.45	.36	.30	.40	.32	.30	.25		10.98
	WIND	56	50	56	48	54	59	74	48	58	56	70	62	55	64	84	64	46	59	67	49	48	56	58	59	67	69	132	99	77	56		1900
LAKESHORE	EVAP	.23	.27	.25	.24	.23	.24	.25	.31	.34	.27	.20	.21	.27	.23	.17	.15	.16	.14	.17	.21	.25	.20	.25	.19	.15	–	–	.01	.02	.11		B 6.13
	WIND	10	10	9	9	5	5	6	10	11	11	15	16	12	21	19	13	20	6	20	10	6	9	14	11	9	43	9	53	10	10		412
LAKE SPAULDING DAM	EVAP	.30	.43	.39	.39	.41	.43	.42	.54	.42	.41	.32	.29	.28	.30	.26	.23	.10	.03	.20	.34	.34	.33	.36	.39	.27	.22	.16	.18	.09	.07		8.90
	WIND	–	–	–	–	–	–	–	–	–	–	–	–	–	–	–	–	–	–	–	–	–	–	–	–	–	–	–	–	–	–		–
LODI	EVAP	.23	.32	.30	.33	.27	.25	.27	.27	.31	.29	.26	.24	.24	.26	.26	.24	.18	.19	.21	.18	.19	.22	.19	.30	.22	.19	.09	.08	.10	.10		6.78
	WIND	26	34	34	61	58	29	17	25	37	96	92	83	50	85	85	72	72	55	60	29	20	23	27	62	59	51	93	35	65	35		1570
MANDEVILLE ISLAND	EVAP	.28	.24	.30	.38	.30	.24	.25	.20	.32	.36	.20	.30	.18	.30	.33	.15	.18	.24	.30	.23	.22	.27	.30	.30	.27	.27	.26	.23	.08	.20		7.68
	WIND	71	105	105	191	147	52	38	82	158	313	223	139	65	185	180	87	108	137	104	131	72	65	145	240	193	166	129	122	104	112		3969
	MAX	89	89	86	82	83	92	94	93	88	83	80	86	84	85	81	78	81	80	82	83	87	88	82	79	77	80	77	71	73	80		83.1
	MIN	55	56	59	58	58	61	65	60	58	58	57	54	56	57	56	56	60	57	55	57	56	58	60	57	57	56	56	60	57	57		57.6
NACIMIENTO DAM	EVAP	.39	.40	.39	.38	.32	.43	.49	.43	.40	.31	.29	.32	.36	.28	.28	.32	.30	.25	.26	.26	.35	.42	.37	.33	.22	.27	.19	.19	.33	.11		9.64
	WIND	–	–	–	–	–	–	–	–	–	–	–	–	–	–	–	–	–	–	–	–	–	–	–	–	–	–	–	–	–	–		–
NEWARK	EVAP	*	*	ø.89	.47	.32	*	*	*	*	1.08	.13	.28	.19	*	*	.50	.25	.25	.21	.24	*	*	.71	.18	.18	.16	.18	*	*	.28		6.50
	WIND	*	*	ø166	105	50	*	*	*	*	190	84	47	73	*	*	188	56	63	66	67	*	*	111	41	68	53	115	*	*	124		1667
OAKDALE WOODWARD DAM	EVAP	.36	.42	.34	.41	.38	.41	.48	.31	.54	.42	.37	.27	.29	.30	.34	.33	.16	.17	.39	.25	.33	.32	.29	.38	.33	.19	.29	.20	.08	.09		9.44
	WIND	58	58	76	3	129	79	61	49	78	112	176	112	59	120	91	97	63	36	71	60	20	60	29	102	109	86	162	147	117	60		2480
PLACERVILLE IFG	EVAP	*	ø.47	.45	.40	.34	.30	*	*	1.17	.25	.22	.18	.21	*	*	.55	.15	.07	.14	.23	*	*	.83	.24	.19	.17	.21	*	*	.28		7.05
	WIND	–	–	–	–	–	–	–	–	–	–	–	–	–	–	–	–	–	–	–	–	–	–	–	–	–	–	–	–	–	–		–
RICHMOND FIELD STA	EVAP	*	*	ø.56	*	.42	.19	*	.45	*	.12	.42	.20	.22	*	*	*	.67	.19	*	*	*	*	*	1.04	.14	*	*	*	*	.42		5.04
	WIND	*	*	ø373	*	363	123	*	216	*	191	250	106	152	*	*	*	443	103	*	*	*	*	*	517	80	*	*	*	*	594		3511
	MAX	–	–	84	–	79	85	–	87	–	77	80	–	78	–	–	–	80	79	–	–	–	–	–	83	78	–	–	–	–	78		–
	MIN	–	–	52	–	55	58	–	56	–	58	58	–	58	–	–	–	58	59	–	–	–	–	–	54	57	–	–	–	–	60		–
RIVERSIDE CITRUS EXP STA	EVAP	.24	.29	.26	.26	.24	.27	.26	.27	.24	.19	.23	.17	.20	.13	.21	.14	.24	.20	.19	.17	.21	.29	.29	.26	.25	.23	.22	.23	.25	.26		6.89
	WIND	–	–	–	–	–	–	–	–	–	–	–	–	–	–	–	–	–	–	–	–	–	–	–	–	–	–	–	–	–	–		–
SALT SPRINGS PH	EVAP	.29	.33	.38	.38	.34	.38	.35	.40	.39	.30	.26	.25	.20	.26	.20	.20	.08	.08	.22	.20	.39	.33	.30	.31	.24	.18	.18	.12	.13	.09		7.76
	WIND	–	–	–	–	–	–	–	–	–	–	–	–	–	–	–	–	–	–	–	–	–	–	–	–	–	–	–	–	–	–		–
SHASTA DAM	EVAP	.23	.35	.32	.29	.30	.28	.38	.34	.48	.46	.31	.21	.22	.25	.23	.19	.16	.15	.13	.38	.30	.31	.27	.30	.25	.15	–	.09	.00	.15		B 7.74
	WIND	59	62	56	69	53	64	67	80	96	61	48	43	41	49	51	38	28	52	69	100	20	107	60	62	45	22	81	20	84	71		1758
STOCKTON MOWRY BRIDGE	EVAP	.30	.26	.30	.30	.34	.24	.30	.30	.30	.24	.23	.30	.30	.30	.19	.23	.23	.24	.15	.30	.27	.17	.23	.30	.20	.17	.12	.07	.07	.15		7.10
	WIND	15	20	25	40	45	25	10	25	15	30	55	70	60	95	85	55	120	70	55	35	15	10	15	60	80	20	35	30	35	30		1280
	MAX	93	92	92	91	91	94	97	96	94	91	87	88	88	84	84	80	79	83	84	85	88	90	90	87	–	85	83	76	74	82		87.2
	MIN	56	59	59	58	58	60	56	66	61	59	66	54	65	56	55	53	58	56	55	54	55	58	60	57	–	58	64	64	57	58		58.4

See reference notes following Station Index.

EVAPORATION AND WIND

Station		Day of month 1	2	3	4	5	6	7	8	9	10	11	12	13	14	15	16	17	18	19	20	21	22	23	24	25	26	27	28	29	30	31	Total or Avg.
TAHOE	EVAP	.16	.17	.14	.15	.14	.17	.16	.14	.16	.14	.16	.12	.18	.12	.13	.10	.10	.01	.07	.11	.10	.09	.09	.09	.07	.09	.10	.10	.12	.04		3.52
	WIND	9	11	7	9	8	8	6	6	7	8	10	7	10	6	7	7	7	1	5	24	8	12	4	5	5	6	6	27	16	2		254
TRACY PUMPING PLANT	EVAP	.42	.41	.53	.60	.50	.56	.37	.54	.60	.45	.40	.40	.30	.48	.35	.30	.35	.35	.30	.35	.35	.25	.36	.30	.30	.25	.22	.04	.14	.19		10.96
	WIND	103	74	111	222	204	122	49	100	190	224	266	235	246	335	214	198	236	200	180	96	90	36	86	235	259	124	139	39	53	89		4755
TULELAKE	EVAP	.33	.18	.25	.28	.24	.24	.21	.27	.32	.32	.24	.23	.31	.17	.19	.35	.23	.23	.19	.18	.22	.30	.21	.27	.23	.14	.04	.02	.11	.02		6.52
	WIND	-	-	-	-	-	-	-	-	-	-	-	-	-	-	-	-	-	-	-	-	-	-	-	-	-	-	-	-	-	-		-
TURNTABLE CREEK	EVAP	*	*	.75	.30	.30	.32	.54	.45	.55	.40	.33	.20	.16	.44	.22	.15	.35	.20	.21	.38	.31	.28	.29	.33	.26	.14	-	.08	.04	.15		B 8.41
	WIND	*	*	165	47	50	57	75	95	94	71	50	39	55	42	58	32	44	70	56	130	61	49	40	47	46	45	123	68	62	65		1836
WALNUT GROVE	EVAP	.30	.15	.30	.35	.30	.30	.30	.30	.30	.25	.30	.15	.30	.30	.20	.15	.15	.15	.30	.30	.15	.15	.15	.30	.15	.15	.12	.22	.05	.00		6.59
	WIND	26	27	28	62	58	20	7	22	74	46	180	56	57	123	83	80	67	79	36	27	11	9	30	82	94	44	40	57	9	29		1563

MAXIMUM AND MINIMUM IN TABLE 6 REFER TO EXTREMES OF TEMPERATURE OF WATER IN PAN AS RECORDED DURING THE 24 HOURS ENDING AT TIME OF OBSERVATION.
ø PRORATED TO PRESERVE MONTHLY TOTAL.

Table 7

SNOWFALL AND SNOW ON GROUND

Station		Day of month 1	2	3	4	5	6	7	8	9	10	11	12	13	14	15	16	17	18	19	20	21	22	23	24	25	26	27	28	29	30	31
WHITE MOUNTAIN NO 1	SNOWFALL	T																T	T													
	SN ON GND																															
WHITE MOUNTAIN NO 2	SNOWFALL																0.5	1.0												3.0	0.5	
	SN ON GND																1	T												2	-	

SUPPLEMENTAL DATA

Station	Wind direction: Prevailing	Percent of time from prevailing	Wind speed m. p. h.: Average	Fastest mile	Direction of fastest mile	Date of fastest mile	Relative humidity averages - percent: 4:00A PST	10:00A PST	4:00P PST	10:00P PST	Number of days with precipitation: Trace	.01–.09	.10–.49	.50–.99	1.00–1.99	2.00 and over	Total	Percent of possible sunshine	Average sky cover sunrise to sunset
BAKERSFIELD WB AIRPORT	NW	20	5.6	++17	NW	1+	58	43	27	45	1	0	0	0	0	0	1	-	0.8
BISHOP WB AIRPORT	-	-	-	-	-	-	-	20	13	-	0	1	0	0	0	0	1	-	1.2
BLUE CANYON WB AIRPORT	-	-	-	-	-	-	-	43	45	-	1	0	3	0	1	0	5	-	3.1
BURBANK WB AIRPORT	S	13	4.0	++15	W	24	79	52	42	74	0	0	0	0	0	0	0	-	2.3
EUREKA WB CITY	-	-	5.2	26	NW	19	-	-	-	-	0	3	2	0	1	0	6	48	6.6
FRESNO WB AIRPORT	NW	20	5.6	18	NW	16	77	48	27	53	0	0	1	0	0	0	1	97	1.1
LOS ANGELES WB AIRPORT	WSW	27	7.2	22	WSW	1	87	63	67	82	0	0	0	0	0	0	0	-	3.6
LOS ANGELES WB CITY	-	-	5.2	17	W	1+	83	56	54	79	0	0	0	0	0	0	0	84	2.9
MOUNT SHASTA WB CITY	-	-	-	-	-	-	71	46	36	-	1	3	1	0	0	2	7	-	2.9
OAKLAND WB AIRPORT	WNW	22	8.3	++21	SSE	26	83	70	56	79	1	1	0	1	0	0	3	-	3.9
RED BLUFF WB AIRPORT	SSE	18	7.7	32	SE	27	54	42	30	48	0	1	2	1	1	0	5	84	3.0
SACRAMENTO WB AIRPORT	SW	22	10.2	29	SW	14	79	57	39	66	2	0	1	1	0	0	4	92	2.4
SANDBERG WB	-	-	10.6	++31	NNW	15	-	32	-	-	1	0	0	0	0	0	1	-	1.3
SAN DIEGO WB AIRPORT	WNW	14	6.6	22	NW	6	87	66	66	85	2	0	1	0	0	0	3	75	3.6
SAN FRANCISCO WB AIRPORT	NW	28	10.0	32	WSW	5	86	67	59	81	1	1	1	1	0	0	4	-	3.4
SAN FRANCISCO FED OFFICE BLDG	-	-	9.3	25	SW	12	-	85†	-	-	5	1	1	0	1	0	8	67	-
SAN JOSE	NW	42	6.3	21	SE	27	-	-	60	-	2	1	1	0	0	0	4	68	3.2
SANTA MARIA WB AIRPORT	WNW	32	5.2	++28	WNW	18	94	66	63	90	[illegible]	2	0	0	0	0	10	-	2.7

† 8:00 A.M.

++ FASTEST OBSERVED ONE MINUTE WIND SPEED. THIS STATION IS NOT EQUIPPED WITH AUTOMATIC RECORDING WIND INSTRUMENTS.

See reference notes following Station Index.

DAILY SOIL TEMPERATURES

Depth in Soil		1	2	3	4	5	6	7	8	9	10	11	12	13	14	15	16	17	18	19	20	21	22	23	24	25	26	27	28	29	30	31	Average
DAVIS AGRICULTURAL COLLEGE																																	
4 Inches (a)	MAX	90	91	94	93	94	94	97	98	98	96	93	92	91	91	90	90	90	85	88	84	88	88	89	90	89	83	81	80	75	75		89.2
	MIN	70	73	74	74	73	75	78	78	78	76	75	73	74	75	74	73	75	73	72	69	69	70	71	73	73	73	75	74	67	68		73.2
RIVERSIDE CITRUS EXPERIMENT STATION																																	
STATION 1																																	
12 Inches (b)	MAX	85	86	86	86	85	86	87	87	87	84	84	82	82	81	80	79	80	80	79	79	80	82	84	84	85	83	83	83	83	82		83.1
	MIN	83	82	84	84	83	83	85	85	85	83	82	82	81	80	78	78	78	78	78	78	78	79	79	82	83	82	80	81	82	80		81.2
STATION 2																																	
18 Inches (c)	MAX	68	68	68	69	69	70	71	71	72	71	70	70	70	69	69	69	66	65	65	65	65	66	67	66	67	68	68	68	68	70		68.3
	MIN	68	68	68	68	69	69	70	71	71	70	70	69	69	69	68	66	65	64	64	65	65	65	66	66	66	67	67	67	68	69		67.6
SAN DIMAS TANBARK FLAT																																	
						10:49A							8:35A							12:24P							10:55A						
1.5 Inches (d)		-	-	-	-	72	-	-	-	-	-	-	66	-	-	-	-	-	-	70	-	-	-	-	-	-	72	-	-	-	-		-
4.5 Inches		-	-	-	-	70	-	-	-	-	-	-	68	-	-	-	-	-	-	68	-	-	-	-	-	-	70	-	-	-	-		-
9 Inches		-	-	-	-	70	-	-	-	-	-	-	70	-	-	-	-	-	-	67	-	-	-	-	-	-	68	-	-	-	-		-
15 Inches		-	-	-	-	73	-	-	-	-	-	-	73	-	-	-	-	-	-	70	-	-	-	-	-	-	71	-	-	-	-		-
21 Inches		-	-	-	-	72	-	-	-	-	-	-	71	-	-	-	-	-	-	70	-	-	-	-	-	-	71	-	-	-	-		71.0
30 Inches		-	-	-	-	70	-	-	-	-	-	-	72	-	-	-	-	-	-	70	-	-	-	-	-	-	70	-	-	-	-		70.5
66 Inches		-	-	-	-	67	-	-	-	-	-	-	67	-	-	-	-	-	-	67	-	-	-	-	-	-	67	-	-	-	-		67.0
102 Inches		-	-	-	-	64	-	-	-	-	-	-	65	-	-	-	-	-	-	65	-	-	-	-	-	-	65	-	-	-	-		64.8
138 Inches		-	-	-	-	62	-	-	-	-	-	-	62	-	-	-	-	-	-	63	-	-	-	-	-	-	63	-	-	-	-		62.5

(a) SANDY LOAM -- UNDER BARE GROUND SURFACE. (b) RAMONA SANDY LOAM -- BARE GROUND, EXPOSED TO THE SUN. (c) RAMONA SANDY LOAM -- UNDER THE EAST SKIRT OF A VALENCIA ORANGE TREE, SHADED AND UNDER REGULARLY IRRIGATED SOIL. IRRIGATION WATER ON 18-INCH DEPTH AT 8:00 A.M. SEPTEMBER 16 TO 8:00 A.M. SEPTEMBER 18.
(d) SANDY LOAM -- UNDER GRASS.
MAXIMUM AND MINIMUM FROM CONTINUOUS RECORD.

PREPARATION AND PUBLICATION OF THIS BULLETIN

Much of the data presented in this publication comes from observations taken by volunteer cooperative observers. These observations are mailed after the close of the month to a Weather Records Processing Center, where they are checked for accuracy and completeness and placed on punch cards. These cards are used to prepare copy for the various tables. Printing and mailing is done at the National Weather Records Center at Asheville, North Carolina.

The various steps all take time. Records for any state cannot be checked by machine until nearly all of them for that state have been received. Printing cannot be done until all the tables and the text for an issue are completed and assembled.

Constant effort is made to speed up publication and still maintain high quality of the data. A realistic deadline for mailing the printed Climatological Data has been set as the 15th of the second following month (45 days after the end of the month for which data are published). If any recipient's copy is unduly delayed, the Director, National Weather Records Center, Asheville, North Carolina should be advised.

See reference notes following Station Index.

TOTAL PRECIPITATION

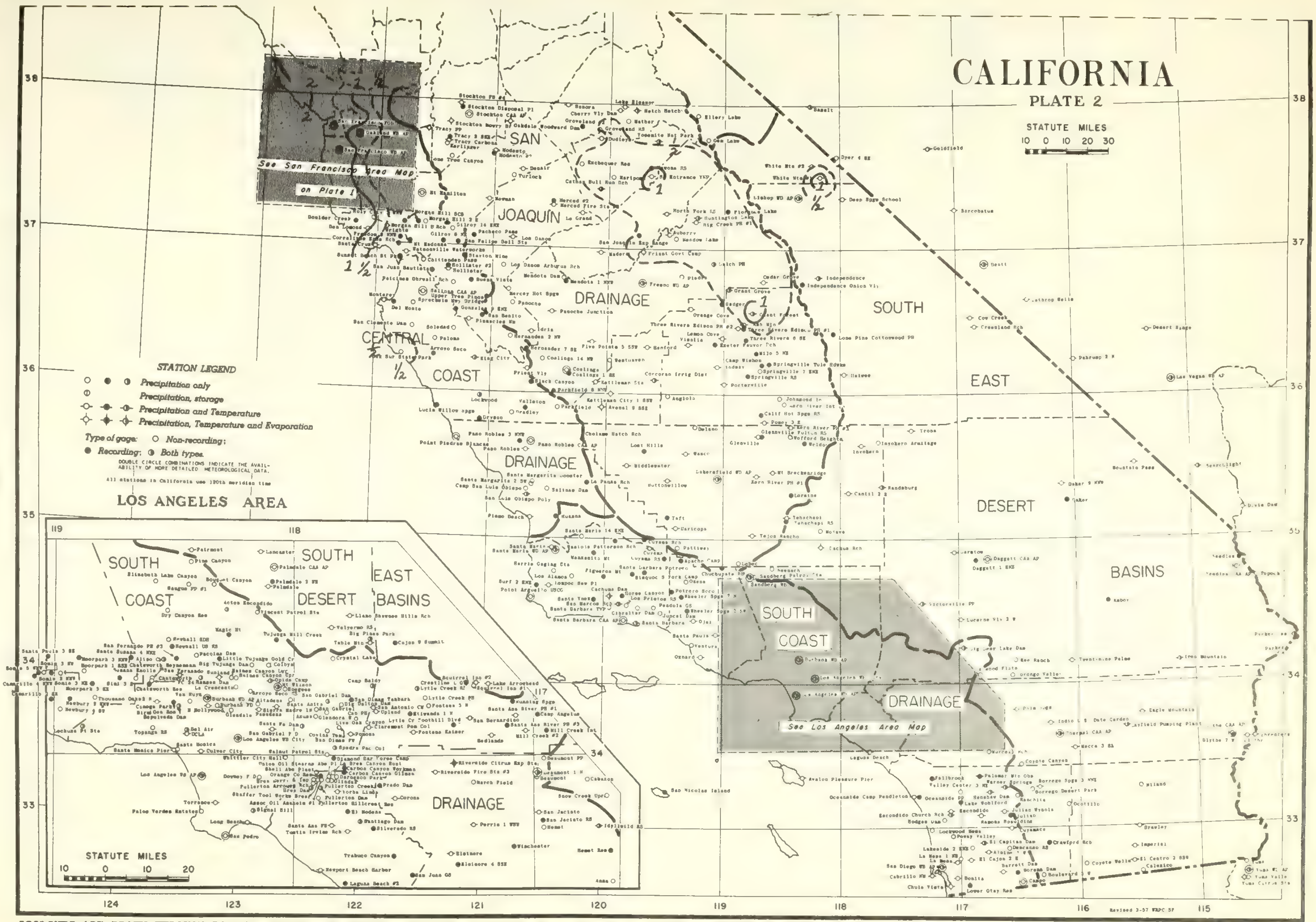

ISOLINES ARE DRAWN THROUGH POINTS OF APPROXIMATELY EQUAL VALUE. CAUTION SHOULD BE USED IN INTERPOLATING ON THESE MAPS, PARTICULARLY IN MOUNTAINOUS AREAS.

AVERAGE TEMPERATURE

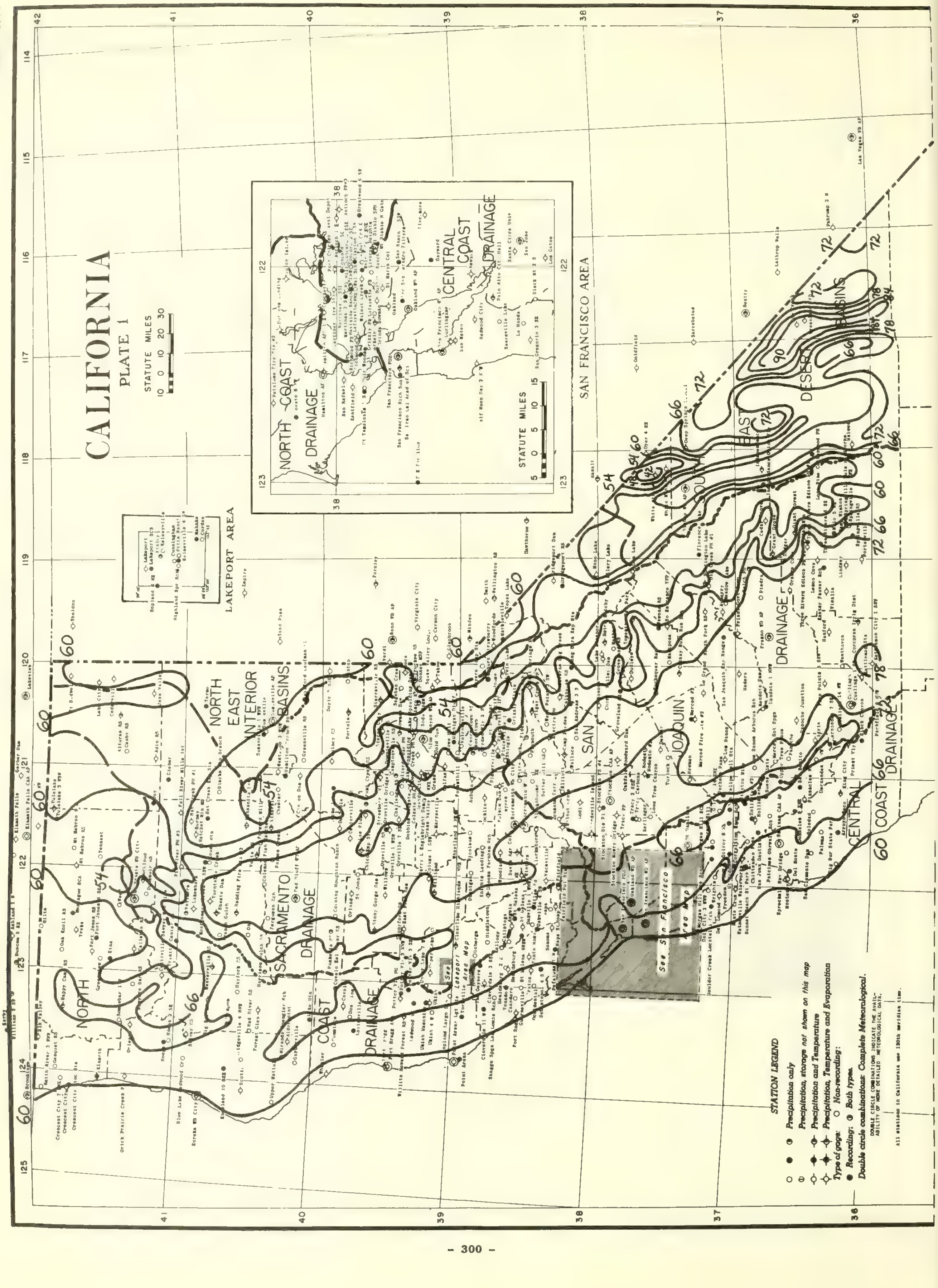

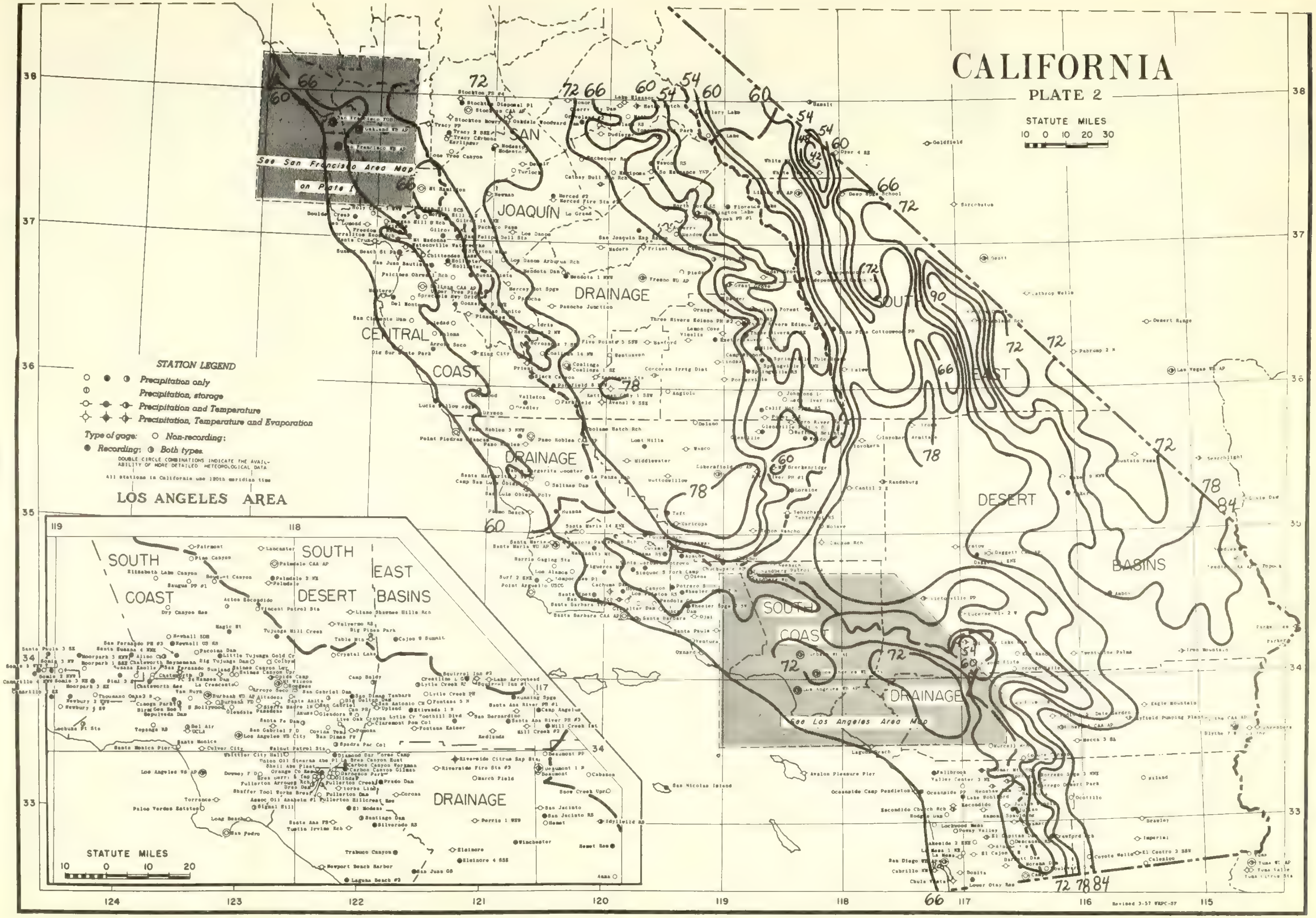

ISOLINES ARE DRAWN THROUGH POINTS OF APPROXIMATELY EQUAL VALUE. CAUTION SHOULD BE USED IN INTERPOLATING ON THESE MAPS, PARTICULARLY IN MOUNTAINOUS AREAS.

STATION INDEX

Station	Index No.	County	Drainage ‡	Latitude	Longitude	Elevation	Observation Time Temp.	Observation Time Precip.	Observer	Refer To Tables
ACTON ESCONDIDO FC261BE	0014	LOS ANGELES	29	34 30	118 17	2920		5P	J C FASSOLD	3 C
ADIN RANGER STATION	0029	MODOC	21	41 12	120 57	4193	5P	5P	U S FOREST SERVICE	2 3 5
ALDERPOINT	0088	HUMBOLDT	7	40 11	123 36	435	9A	9A	MRS CORA C OLSEN	2 3 5
ALISO CANYON FC 446	0115	LOS ANGELES	13	34 19	118 33	2367		5P	J SPRECHER	3 C
ALPINE 1 W	0136	SAN DIEGO	33	32 50	116 47	1700	4P	4P	ERNEST W WRIGHT	2 3 5
ALTADENA	0144	LOS ANGELES	13	34 11	118 08	1125		5P	RUBIO CANON L+W ASN	3
ALTURAS RANGER STATION	0161	MODOC	21	41 29	120 32	4365	8A	8A	U S FOREST SERVICE	2 3 5 7 C
AMBOY	0176	SAN BERDINO	6	34 33	115 45	620		MID	NAT CHLORIDE OF AM	C
ANGIOLA	0204	TULARE	9	35 59	119 29	205		5P	ANGIOLA ELEV + WHSE	[illegible]
ANGWIN PAC UNION COL	0212	NAPA	17	38 35	122 26	1815	6P	6P	PACIFIC UNION COL	2 3 5
ANTIOCH 1 E	0227	CONTRA COSTA	27	38 00	121 47	46	6P	6P	EDWARD C JENNINGS	2 3 5
ANTIOCH PUMPING PLANT 3	0232	CONTRA COSTA	27	37 59	121 44	60	8A	8A	U S BUR RECLAMATION	2 3 5 6
ANZA	0235	RIVERSIDE	33	33 33	116 41	3900		8A	CORPS OF ENGINEERS	3
APACHE CAMP	0239	VENTURA	30	34 52	119 21	4600		MID	KERN CO ROAD CAMP	C
ARROYO SECO	0322	MONTEREY	24	36 14	121 29	800		MID	CHARLES M HERBERT	C
ARROYO SECO RS FC 508 C	0327	LOS ANGELES	13	34 12	118 10	1220		5P	D G STARR	3
ASH MOUNTAIN	0343	TULARE	9	36 29	118 50	1698	4P	8A	US NAT PARK SERVICE	2 3 5
ASSOC OIL ANAHEIM NO 1	0355	ORANGE	26	33 55	117 53	350		7A	CORPS OF ENGINEERS	3
ATLAS ROAD	0372	NAPA	17	38 25	122 15	1735		MID	GLADYS A DUTRA	C
ATWELL CCC CAMP	0374	TULARE	9	36 28	118 40	6400		VAR	CORPS OF ENGINEERS	S
AUBERRY	0379	FRESNO	27	37 05	119 29	2003	4P	4P	UNION ELEM SCHOOL	2 3 5
AUBURN	0383	PLACER	1	38 54	121 04	1297	7A	7A	DAN BARBER	2 3 5
AVALON PLEASURE PIER	0395	LOS ANGELES	33	33 21	118 20		8A	8A	HARBOR MASTER	2 3 5
AVENAL 9 SSE	0398	KINGS	10	35 54	120 03	522	8A	8A	TIDEWATER OIL CO	2 3 5 6
AZUSA FC 143	0410	LOS ANGELES	26	34 08	117 54	607		5P	CORNELIUS SMITH	3
BACKUS RANCH	0418	KERN	6	34 57	118 11	2645	5P	5P	GEORGE L TURCOTT	2 3 5 6
BADGER	0422	TULARE	9	36 38	119 01	3030		MID	MRS LUCILLE E WEDDLE	C
BADGER PASS	0425	MARIPOSA	14	37 40	119 40	7300		VAR	US NAT PARK SERVICE	S
BAKER	0436	SAN BERDINO	6	35 16	116 04	940		MID	TOWN OF BAKER	C
BAKER 9 NNW	0437	SAN BERDINO	6	35 23	116 07	1045	8A	8A	L A WTR + PWR DEPT	2 3 5
BAKERSFIELD WB AIRPORT	0442	KERN	10	35 25	119 03	489	MID	MID	U S WEATHER BUREAU	2 3 5 C
BALCH POWER HOUSE	0449	FRESNO	11	36 54	119 06	1750		5P	P G + E COMPANY	3 C
BALL MOUNTAIN LOOKOUT	0468	TEHAMA	23	39 56	122 47	6500		VAR	CORPS OF ENGINEERS	S
BARNESON PARK	0509	ORANGE	26	33 56	117 51	600		8A	CORPS OF ENGINEERS	3
BARRETT DAM	0514	SAN DIEGO	33	32 41	116 40	1623	7A	7A	SAN DIEGO WATER DEPT	2 3 5
BARSTOW	0519	SAN BERDINO	15	34 54	117 01	2142	6P	6P	SO CALIF WATER CO	2 3 5
BATES RIDGE	0543	SNTA BARBARA	30	34 55	119 54	5300		VAR	U S FOREST SERVICE	S
BEAUMONT	0606	RIVERSIDE	28	33 56	116 59	2580		8A	BEAUMONT IRRIG DIST	3
BEAUMONT PUMPING PLANT	0607	RIVERSIDE	28	33 59	116 58	3045		7A	BEAUMONT IRRIG DIST	3 6
BEAUMONT 1 E	0609	RIVERSIDE	6	33 56	116 57	2589	4P	4P	U S WB OBSERVER	2 3 5 C
BEEHIVE MEADOW	0617	TUOLUMNE	37	38 00	119 47	6500		VAR	HETCH HETCH WTR SUP	S
BEL AIR FC 10	0619	LOS ANGELES	33	34 05	118 27	540		5P	T J LE BLANC	3 C
BEN LOMOND	0674	SANTA CRUZ	4	37 05	122 06	504	5P	5P	MRS N T SHAW	2 3 5
BENSONS FERRY	0682	SAN JOAQUIN	16	38 15	121 26	17		7A	DAVID P CAMERON JR	3
BERKELEY	0693	ALAMEDA	4	37 52	122 15	299	8P	8P	UNIVERSITY OF CALIF	2 3 5 C
BESWICK 7 S	0715	SISKIYOU	12	41 52	122 14	6140		VAR	U S WEATHER BUREAU	S
BIEBER	0731	LASSEN	21	41 07	121 08	4130		MID	MARK P HICKS	C
BIG BAR RANGER STATION	0738	TRINITY	35	40 45	123 15	1248	8A	8A	U S FOREST SERVICE	2 3 5
BIG BEAR LAKE DAM	0742	SAN BERDINO	28	34 14	116 58	6815	5P	6A	KENNETH V SIMPSON	2 3 5 7 C
BIG CREEK PH NO 1	0755	FRESNO	27	37 12	119 15	4928	5P	5P	SO CALIF EDISON CO	2 3 5 7
BIG DALTON DAM FC223B-E	0758	LOS ANGELES	26	34 10	117 49	1575		5P	D E WILSON	3
BIG PINE CREEK	0767	INYO	19	37 08	118 28	10000		VAR	DEPT WATER RESOURCES	S
BIG PINES PARK FC 83	0779	LOS ANGELES	7	34 23	117 41	6860		5P	HOWARD ROWE	3 C
BIG SUR STATE PARK	0790	MONTEREY	4	36 15	121 47	220		8A	STATE PARK SERVICE	3
BIG TUJUNGA DAM FC46D-E	0798	LOS ANGELES	13	34 18	118 11	2315		5P	D J ROBERTSON	3
BIRMINGHAM GEN HOSPITAL	0818	LOS ANGELES	13	34 11	118 30	722		MID	CORPS OF ENGINEERS	C
BISHOP PASS SNOW COURSE	0821	FRESNO	11	37 06	118 34	11040		VAR	CORPS OF ENGINEERS	S
BISHOP WB AIRPORT	0822	INYO	19	37 22	118 22	4108	MID	MID	U S WEATHER BUREAU	2 3 5 7 C
BISHOP UNION CARBIDE	0824	INYO	19	37 22	118 43	9390	10A	10A	UNION CARBIDE CO	2 3 5
BLACK MTN 2 S	0850	SANTA CLARA	4	37 17	122 09	2331		3P	MRS PROCTOR A CAHILL	3
BLACKS MOUNTAIN	0867	LASSEN	21	40 46	121 12	7200		VAR	U S WEATHER BUREAU	S
BLACKS MOUNTAIN BRANCH	0870	LASSEN	21	40 44	121 15	5600		7A	U S FOREST SERVICE	3
BLUE CANYON WB AIRPORT	0897	PLACER	8	39 17	120 42	5280	MID	MID	U S WEATHER BUREAU	2 3 5 7 C
BLUE LAKE REDWOOD CREEK	0903	HUMBOLDT	17	40 55	123 49	975		9A	KENNETH E HIBBARD	3
#BLYTHE	0924	RIVERSIDE	5	33 37	114 36	266	6P	6P	O W MALMGREN	2 3 5
BLYTHE 7 W	0925	RIVERSIDE	5	33 37	114 43	390		MID	STATE DIV OF FSTRY	C
BLYTHE CAA AIRPORT	0927	RIVERSIDE	5	33 37	114 43	390	MID	MID	U S CIVIL AERO ADM	2 3 5
BOCA	0931	NEVADA	36	39 23	120 06	5532	8A	8A	HAROLD M PABST	2 3 5 6 7
BONITA	0968	SAN DIEGO	33	32 40	117 02	105	5P	5P	R M ALLEN	2 3 5
BORREGO DESERT PARK	0983	SAN DIEGO	6	33 16	116 25	850		8A	CORPS OF ENGINEERS	3
BORREGO SPRINGS 3 NNE	0986	SAN DIEGO	6	33 17	116 21	625	8A	8A	DI GIORGIO FRUIT	2 3 5
BOULDER CREEK LOCATELLI RANCH	1005	SANTA CRUZ	4	37 08	122 12	2200		MID	VINCENT D LOCATELLI	C
BOULEVARD 5 W	1009	SAN DIEGO	6	32 40	116 20	3250		9A	CORPS OF ENGINEERS	3
BOUQUET CANYON	1013	LOS ANGELES	13	34 35	118 21	3000		MID	L A WTR + PWR DEPT	3
BOWMAN DAM	1018	NEVADA	8	39 27	120 40	5347	5P	5P	NEVADA IRRIG DIST	2 3 5 C
BRADLEY	1034	MONTEREY	24	35 52	120 48	540		8A	ALBERT C RIST	3
BRAWLEY	1048	IMPERIAL	6	32 59	115 32	-119	8A	8A	LYLE C WHITTED	2 3 5
BRAY 10 WSW	1050	SISKIYOU	12	41 34	122 08	5759		VAR	U S WEATHER BUREAU	S
BREA BERRY AND IMPERIAL	1054	ORANGE	26	33 55	117 54	350		8A	CORPS OF ENGINEERS	3
BREA CITY	1056	ORANGE	26	33 55	117 54	350		8A	CORPS OF ENGINEERS	3
BREA DAM	1057	ORANGE	26	33 53	117 56	275		8A	CORPS OF ENGINEERS	3 C
BRENTWOOD 6 SW	1060	CONTRA COSTA	27	37 53	121 47	325		MID	VERNON R CAKEBREAD	C
BRIDGEPORT	1072	MONO	38	38 15	119 14	6470	6P	6P	BRUCE L BOELK	2 3 5 7
BRIDGEPORT RANGER STA	1076	MONO	38	38 16	119 17	6550		MID	U S FOREST SERVICE	C
BRIDGEVILLE 4 NNW	1080	HUMBOLDT	7	40 31	123 49	2050		8A	MRS ALBERT R HUNT	3
BROOKS FARNHAM RANCH	1112	YOLO	23	38 46	122 09	350	9A	9A	MRS JOYCE A FARNHAM	2 3 5 C
BRUSH CREEK RANGER STA	1130	BUTTE	8	39 41	121 20	3560		8A	U S FOREST SERVICE	3 C
BRUSHY SPRGS GUARD STA	1133	PLACER	1	39 00	120 35	4800		VAR	CORPS OF ENGINEERS	S
BRYSON	1142	MONTEREY	24	35 48	121 05	925		MID	ERNEST A WEFERLING	C
BUCKS LAKE	1161	PLUMAS	8	39 54	121 12	5200		MID	HAROLD W MC REYNOLDS	C
BUENA VISTA	1170	SAN BENITO	20	36 46	121 11	1640		MID	MRS LOLA F GALLI	C
BULLARDS BAR PWR HOUSE	1180	YUBA	8	39 25	121 09	1740		4P	P G + E COMPANY	3
BURBANK FIRE DEPT FC226	1192	LOS ANGELES	13	34 11	118 18	650		5P	CHIEF F OLCHVARY	3
#BURBANK WB AIRPORT	1194	LOS ANGELES	13	34 12	118 22	699	MID	MID	U S WEATHER BUREAU	2 3 5 C
BURLINGAME	1206	SAN MATEO	4	37 35	122 21	10	4P	4P	CITY OF BURLINGAME	2 3 5 6
BURNEY	1214	SHASTA	21	40 53	121 40	3127	8A	8A	RUTH C ESTES	2 3 5
BURTON RANCH	1216	CONTRA COSTA	4	37 52	122 05	560		8A	MRS M A R STIRTON	3
BUTTONWILLOW	1244	KERN	10	35 24	119 28	268	8A	8A	BUENA VISTA W S DIST	2 3 5
CABAZON	1250	RIVERSIDE	6	33 55	116 47	1815		5P	JAMES A WAKELAND	3
CABRILLO NAT MONUMENT	1252	SAN DIEGO	33	32 40	117 14	410	5P	5P	US NAT PARK SERVICE	2 3 5
CACHUMA DAM	1253	SNTA BARBARA	32	34 35	119 59	781	8A	8A	U S BUR RECLAMATION	2 3 5 6 C
CAJON WEST SUMMIT	1272	SAN BERDINO	6	34 23	117 34	4780		MID	SAN BERDINO CO FCD	C
CALAVERAS BIG TREES	1277	CALAVERAS	2	38 17	120 19	4696	8A	8A	CAL DIV BEACH + PKS	2 3 5
CALAVERAS RANGER STA	1280	CALAVERAS	34	38 12	120 22	3343		MID	U S FOREST SERVICE	C
CALEXICO	1288	IMPERIAL	6	32 40	115 27	3		8A	IMPERIAL IRRIG DIST	3
CALIFORNIA HOT SPRGS RS	1300	TULARE	9	35 52	118 41	2975		MID	U S FOREST SERVICE	C
CALISTOGA	1312	NAPA	17	38 35	122 35	365		7A	JOSEPH J SCHOLL JR	3
CALLAHAN RANGER STATION	1316	SISKIYOU	12	41 18	122 48	3136	5P	5P	U S FOREST SERVICE	2 3 5
CAMARILLO 2 SE	1336	VENTURA	33	34 12	119 01	123		MID	ADOHR FARMS	C
CAMARILLO 4 NNW	1338	VENTURA	33	34 16	119 05	352		MID	ROBERT S GRETHER	C
CAMP ANGELUS	1369	SAN BERDINO	28	34 09	116 59	5800		MID	JOSEPH HOLT	C
CAMP BALDY FC 85 F	1373	LOS ANGELES	26	34 14	117 40	4300		8A	HERBERT STONE	3 C
CAMPO	1424	SAN DIEGO	33	32 37	116 28	2612	5P	7A	ARCHIE C LEACH	2 3 5
CAMP PARDEE	1428	CALAVERAS	16	38 15	120 51	658	8A	8A	E BAY MUN UTL DIST	2 3 5 6 C
CAMP PIONEER SKI SHLTER	1433	SIERRA	8	39 38	120 34	5565		VAR	U S FOREST SERVICE	S
CAMP SAN LUIS OBISPO	1444	SN LUIS OBPO	4	35 21	120 41	625		8A	CORPS OF ENGINEERS	3
CAMPTONVILLE RANGER STA	1462	YUBA	8	39 27	121 03	2745		8A	U S FOREST SERVICE	3 C
CAMP WISHON	1470	TULARE	9	36 11	118 40	3800		MID	JESS L BURLESON	C
CANBY RANGER STATION	1476	MODOC	21	41 27	120 52	4312		8A	U S FOREST SERVICE	3
CANOGA PARK PIERCE COL	1484	LOS ANGELES	13	34 11	118 34	794	4P	4P	PIERCE JR COLLEGE	2 3 5
CANTIL 2 E	1488	KERN	6	35 19	117 56	1955	SS	SS	S AND T RANCH	2 3 5
CANYON DAM	1497	PLUMAS	8	40 10	121 05	4555	5P	5P	P G + E COMPANY	2 3 5 7
CARBON CANYON GILMAN	1518	ORANGE	26	33 56	117 48	1775		MID	CORPS OF ENGINEERS	C
CARBON CANYON WORKMAN	1520	SAN BERDINO	26	33 57	117 48	1175		MID	CORPS OF ENGINEERS	C
CATHAY BULL RUN RANCH	1588	MARIPOSA	27	37 24	120 03	1425	9A	9A	WM H ALISON	2 3 5 C
CAZADERO	1602	SONOMA	22	38 32	123 07	1040		5P	MRS HAZEL L BOROTRA	3
CECILVILLE SAWYER MOUNTAIN VIEW	1606	SISKIYOU	12	41 06	123 03	3000	4P	4P	KENNETH R JACOBSON	2 3 5
CEDAR GROVE	1609	FRESNO	11	36 47	118 40	4650	4P	8A	US NAT PARK SERVICE	2 3 5
CEDARVILLE	1614	MODOC	18	41 32	120 10	4672	8A	8A	US SOIL CON SERVICE	2 3 5
CENTERVILLE POWER HOUSE	1624	BUTTE	23	39 47	121 40	522	8P	8P	P G + E COMPANY	2 3 5
CHALLENGE RANGER STA	1653	YUBA	8	39 29	121 14	2575		8A	U S FOREST SERVICE	3
CHATSWORTH HEYNEMANN RANCH	1679	LOS ANGELES	13	34 16	118 36	1000		7A	CORPS OF ENGINEERS	3
CHATSWORTH FC 24 D	1680	LOS ANGELES	13	34 15	118 36	957		VAR	LONNIE BATWAY	3
CHATSWORTH RESERVOIR	1682	LOS ANGELES	13	34 14	118 37	865		MID	CORPS OF ENGINEERS	C
CHERRY VALLEY DAM	1697	TUOLUMNE	37	37 58	119 55	4765	8A	8A	HETCH HETCH WTR SUP	2 3 5
CHESTER	1700	PLUMAS	8	40 18	121 13	4530	4P	4P	MRS C B KROEKER	2 3 5
CHICO EXPERIMENT STA	1715	BUTTE	23	39 42	121 47	205	4P	4P	US PLANT INTRO GRDN	2 3 5 6 C
CHITTENDEN PASS	1739	SAN BENITO	20	36 54	121 36	125		8A	W E CLINESMITH	3
CHOLAME HATCH RANCH	1743	SN LUIS OBPO	24	35 41	120 12	1975		MID	EVERETT C HATCH	C
CHUCHUPATE RANGER STA	1754	VENTURA	10	34 48	119 00	5250		MID	U S FOREST SERVICE	C
CHULA VISTA	1758	SAN DIEGO	33	32 36	117 06	9	8A	8A	WESTERN SALT COMPANY	2 3 5 6
CISCO RANGER STATION	1768	PLACER	8	39 18	120 31	5739		8A	U S FOREST SERVICE	3
CLAREMONT POMONA COL	1779	LOS ANGELES	26	34 06	117 43	1201	6P	6P	F P BRACKETT OBSY	2 3 5
CLARKSBURG	1784	YOLO	23	38 25	121 32	14	8A	8A	AMER CRYSTAL SUG CO	2 3 5
CLAYTON 1 SW	1786	CONTRA COSTA	4	37 56	121 58	1010		MID	HENRY J KAISER CO	C
CLEARLAKE	1806									
HIGHLANDS 1 NNE	1806	LAKE	23	38 58	122 38	1352	6P	6P	EDWARD J SERRA	2 3 5 C
CLOVERDALE 3 SSE	1838	SONOMA	22	38 46	122 59	320	8A	8A	ARTINO MUZZIN	2 3 5
CLOVERDALE 11 W	1840	SONOMA	22	38 46	123 13	1750		MID	FRANK S ORNBAUM	C
CLOVER MEADOWS GS	1844	MADERA	27	37 32	119 17	7002		VAR	U S FOREST SERVICE	S
COALINGA	1864	FRESNO	27	36 09	120 21	671	11P	11P	COALINGA FIRE DEPT	2 3 5
COALINGA 1 SE	1867	FRESNO	27	36 08	120 20	663		MID	UNION OIL COMPANY	C
COALINGA 14 NW	1869	FRESNO	27	36 14	120 34	1640		5P	MRS CHARLES HOWELL	3
COLBYS FC 53 D	1896	LOS ANGELES	13	34 18	118 07	3675		4P	E R SHINN	3
COLD SPRINGS CAMP	1905	MONTEREY	4	36 13	121 41	3280		VAR	U S FOREST SERVICE	S
COLEMAN FISH HATCHERY	1907	SHASTA	23	40 24	122 09	420		7A	U S F + W L SERVICE	3
COLFAX	1912	PLACER	8	39 06	120 58	2418	4P	4P	SOUTHERN PACIFIC CO	2 3 5
COLGATE POWER HOUSE	1916	YUBA	8	39 20	121 11	585		8A	P G + E COMPANY	3
COLUSA 1 SSW	1948	COLUSA	23	39 12	122 01	60	6P	6P	BERNERD J STEPHENS	2 3 5
CONCORD 3 ESE	1962	CONTRA COSTA	4	37 58	121 59	210		9A	ROBERT L ANNAND	3
CONCORD 1 SE	1965	CONTRA COSTA	4	37 59	122 01	110		MID	MRS JEANETTE M HALE	C
CORCORAN IRRIG DISTRICT	2012	KINGS	9	36 06	119 34	200	8A	8A	S S WHITEHEAD	2 3 5 C
CORDES	2015	LAKE	23	38 51	122 47	2610		9A	EDWARD J CORDES	3
CORNING HOUGHTON RANCH	2027	TEHAMA	23	39 54	122 22	487		8A	FRANKLIN K REED	3
CORONA	2031	RIVERSIDE	28	33 53	117 34	610	4P	4P	JAMESON COMPANY	2 3 5
CORRALITOS ENOS RANCH	2051	SANTA CRUZ	20	37 00	121 49	730		MID	ALFRED T ENOS	C
COTTONWOOD CREEK	2069	INYO	19	36 29	118 11	10600		VAR	DEPT WATER RESOURCES	S
COVELO	2081	MENDOCINO	7	39 47	123 15	1385	8A	8A	GRANT W HANCOCK	2 3 5
COVELO EEL RIVER RS	2084	MENDOCINO	7	39 50	123 05	1514		MID	U S FOREST SERVICE	C
COVINA TEMPLE FC 193	2090	LOS ANGELES	26	34 05	117 52	575		5P	WILLIAM B TEMPLE	3
COW CREEK	2092	INYO	6	36 32	116 53	-152	4P	4P	US NAT PARK SERVICE	2 3 5
COYOTE CANYON	2103	RIVERSIDE	6	33 26	116 30	2300		3P	CORPS OF ENGINEERS	3
COYOTE WELLS	2111	IMPERIAL	6	32 44	115 58	250		8A	CORPS OF ENGINEERS	3
CRABTREE MEADOW	2114	TULARE	10	36 34	118 20	10720		VAR	CORPS OF ENGINEERS	S
CRAWFORD RANCH	2139	SAN DIEGO	6	32 53	116 17	1500		MID	ROBERT A CRAWFORD	C
CRESCENT CITY 1 N	2147	DEL NORTE	17	41 46	124 12	40	4P	4P	THE CAL-ORE PWR CO	2 3 5
CRESCENT CITY 7 ENE	2148	DEL NORTE	17	41 48	124 05	120		8A	CAL DIV BEACH + PKS	3
CRESCENT CITY MNTNC STA	2150	DEL NORTE	17	41 46	124 12	50		MID	STATE DIV OF HWYS	C
CRESTLINE LAKE GREGORY	2163	SAN BERDINO	15	34 15	117 17	4530		MID	CR FST CO WATER DIST	C
#CROCKETT	2177	CONTRA COSTA	4	38 03	122 13	12	4P	4P	CAL HAWAIIAN SUG CO	2 3 5
CRYSTAL LAKE EAST PINE FLAT FC 283 B	2199	LOS ANGELES	26	34 20	117 50	5770		5P	NORMAN WHITE	3
#CULVER CITY	2214	LOS ANGELES	33	34 01	118 23	80	4P	4P	CULVER CITY	2 3 5
CUMMINGS	2218	MENDOCINO	7	39 50	123 38	1324		5P	D A BUTLER	3
CUNNINGHAM	2224	LAKE	23	38 57	122 52	1421		8A	MRS M V CUNNINGHAM	3
CUYAMA	2236	SNTA BARBARA	30	34 56	119 37	2240	8A	8A	JOHN S ROWELL	2 3 5
CUYAMACA	2239	SAN DIEGO	25	32 59	116 35	4650	8A	8A	A M LEWIS	2 3 5 7
CUYAMA RANCH	2248	SN LUIS OBPO	30	34 59	119 40	2150		MID	CORPS OF ENGINEERS	C
CUYAMA RANGER STATION	2249	SNTA BARBARA	30	34 51	119 29	2749		MID	U S FOREST SERVICE	C
DAGGETT 1 ENE	2255	SAN BERDINO	6	34 52	116 52	1975		MID	COOL WATER RANCH	C
DAGGETT CAA AIRPORT	2257	SAN BERDINO	6	34 52	116 47	1922	MID	MID	U S CIVIL AERO ADM	2 3 5
DAVIS AGR COLLEGE	2294	YOLO	23	38 32	121 45	51	8A	8A	UNIVERSITY OF CALIF	2 3 5 6 C G
DAY	2306	MODOC	21	41 13	121 23	3650		MID	HERMAN L LORENZEN	C
DEEP SPRINGS SCHOOL	2331	INYO	6	37 22	117 59	5225	5P	5P	DEEP SPRINGS SCHOOL	2 3 5 7
DEER CREEK POWER HOUSE	2334	NEVADA	8	39 18	120 51	3700	5P	5P	P G + E COMPANY	2 3 5
DELANO	2346	KERN	9	35 47	119 15	323		8A	DELANO FIRE DEPT	3
DEL MONTE	2362	MONTEREY	4	36 36	121 52	46		MID	USN POSTGRAD SCHOOL	C
DENAIR	2389	STANISLAUS	37	37 32	120 48	124	5P	5P	W F MOORE	2 3 5
DE SABLA	2402	BUTTE	23	39 52	121 37	2713	4P	4P	P G + E COMPANY	2 3 5
DESCANSO RANGER STATION	2406	SAN DIEGO	33	32 51	116 37	3500		8A	U S FOREST SERVICE	3
DIAMOND BAR HORSE CAMP	2432	LOS ANGELES	26	33 59	117 50	750		MID	CORPS OF ENGINEERS	C
DOBBINS COLGATE FOREBAY	2458	YUBA	8	39 21	121 12	1550	4P	4P	P G + E COMPANY	2 3 5
DONNER MEMORIAL STA PK	2467	NEVADA	36	39 19	120 14	5937	8A	8A	CARL WHITEFIELD	2 3 5
DOS RIOS	2490	MENDOCINO	7	39 43	123 21	927		8A	DARRELL E DOW	3
DOUBLEBUNK MEADOW	2492	TULARE	10	35 57	118 36	6200		VAR	CORPS OF ENGINEERS	S
DOWNEY FIRE DEPT FC107C	2494	LOS ANGELES	33	33 56	118 08	130		5P	DOWNEY FIRE DEPT	3
DOWNIEVILLE RANGER STA	2500	SIERRA	8	39 34	120 50	2895	8A	8A	U S FOREST SERVICE	2 3 5 C
DOYLE 5 SSE	2506	LASSEN	18	39 57	120 05	4385	7A	7A	FRANK M ROWLAND	2 3 5 7
DRY CANYON RESERVOIR	2516	LOS ANGELES	29	34 29	118 32	1511		7A	JAMES B RAY	3
DUDLEYS	2539	MARIPOSA	14	37 45	120 06	3000	6P	6P	W D MC LEAN	2 3 5
DUNNIGAN	2568	YOLO	23	38 53	121 58	63		9A	MRS ALETHA G HUNT	3
DUNSMUIR RANGER STATION	2572	SISKIYOU	23	41 13	122 16	2420		8A	U S FOREST SERVICE	3
DUTTONS LANDING	2580	NAPA	17	38 12	122 18	20	8A	8A	DAN STEELE	2 3 5 6
EAGLE MOUNTAIN	2598	RIVERSIDE	6	33 47	115 28	973	7A	7A	METRO WATER DISTRICT	2 3 5
EAST PARK RESERVOIR	2640	COLUSA	23	39 22	122 31	1205	8A	8A	ORLAND UNIT WU ASSN	2 3 5
EAST VIDETTE MEADOW	2653	TULARE	11	36 44	118 23	10400		VAR	CORPS OF ENGINEERS	S
EL CAJON 2 E	2705	SAN DIEGO	33	32 47	116 55	525	SS	SS	EDWIN R CUNNINGHAM	2 3 5
EL CAPITAN DAM	2709	SAN DIEGO	25	32 53	116 49	600	8A	8A	SAN DIEGO WATER DEPT	2 3 5 C
EL CENTRO 2 SSW	2713	IMPERIAL	6	32 46	115 34	30	5P	5P	EL CENTRO WATER DEPT	2 3 5 C
ELECTRA POWER HOUSE	2728	AMADOR	16	38 20	120 40	715	5P	5P	P G + E COMPANY	2 3 5
ELIZABETH LAKE CANYON FC 128 B	2735	LOS ANGELES	29	34 36	118 34	2075		5P	E E STUDLEY	3
ELK VALLEY	2749	DEL NORTE	17	42 00	123 43	1711	5P	5P	ROBERT E BOTTEL	2 3 5
ELLERY LAKE	2756	MONO	38	37 56	119 14	9600		MID	CALIF ELEC POWER CO	3
ELLIOTT	2760	SAN JOAQUIN	16	38 14	121 11	90		7A	C NORMAN ADAMS	3
EL MODENA	2775	ORANGE	28	33 48	117 47	464		MID	HOMER F WANNAMAKER	C
ELSINORE	2805	RIVERSIDE	28	33 40	117 21	1300	6P	6P	STATE DIV OF FSTRY	2 3 5
ELSINORE 4 SSE	2812	RIVERSIDE	28	33 37	117 19	1305		MID	JOHN L EWING	C
ESCONDIDO	2862	SAN DIEGO	33	33 07	117 05	660	6P	6P	DARWIN M TING	2 3 5
ESCONDIDO CHURCH RANCH	2871	SAN DIEGO	33	33 06	117 05	715	6P	6P	ALBERT A CHURCH	2 3 5 C
ETIWANDA	2895	SAN BERDINO	28	34 08	117 31	1390		MID	CORPS OF ENGINEERS	C
ETNA	2899	SISKIYOU	12	41 28	122 54	2912		MID	LAWRENCE E BUCHNER	C
#EUREKA WB CITY	2910	HUMBOLDT	17	40 48	124 10	43	MID	MID	U S WEATHER BUREAU	2 3 5 C
EXCHEQUER RESERVOIR	2920	MARIPOSA	14	37 35	120 16	484		5P	MERCED IRRIG DIST	3
EXETER FAUVER RANCH	2922	TULARE	9	36 21	119 04	439		MID	CHARLES O COULTER	C
FAIRFIELD	2933	SOLANO	23	38 15	122 03	15		MID	SOLANO CO SURVEYOR	C
FAIRFIELD POLICE STA	2934	SOLANO	23	38 15	122 03	19	4P	4P	POLICE DEPARTMENT	2 3 5
FAIRMONT	2941	LOS ANGELES	15	34 42	118 26	3060	6A	6A	L A WTR + PWR DEPT	2 3 5
FALLBROOK	2958	SAN DIEGO	33	33 21	117 15	542		MID	US SOIL CON SERVICE	C
FALL RIVER MILLS INTAKE	2964	SHASTA	21	41 01	121 28	3340	8A	8A	P G + E COMPANY	2 3 5 6 7
FERGUSON RANCH	3020	TEHAMA	23	40 21	122 27	800		7A	MRS LISA FERGUSON	3
FIDDLETOWN LYNCH RANCH	3038	AMADOR	16	38 31	120 42	2100		8A	WENTWORTH LYNCH	3 C
FIGUEROA MOUNTAIN	3048	SNTA BARBARA	32	34 44	120 00	3150		MID	U S FOREST SERVICE	C
FINLEY 1 NNE	3055	LAKE	23	39 01	122 52	1340		6P	OTIS B BOARDMAN	C
FIVE POINTS 5 SSW	3083	FRESNO	11	36 21	120 09	284	SS	SS	RAYMOND THOMAS RANCH	2 3 5
FLORENCE LAKE	3093	FRESNO	27	37 16	118 58	7355		MID	SO CALIF EDISON CO	C
FOLSOM DAM	3113	SACRAMENTO	1	38 42	121 09	350	8A	8A	U S BUR RECLAMATION	2 3 5 6
FONTANA 5 N	3118	SAN BERDINO	28	34 11	117 27	1972		6P	ROLAND W GETCHELL	3
FONTANA KAISER	3120	SAN BERDINO	28	34 05	117 30	1090	4P	4P	KAISER STEEL CORP	2 3 5
FOREST GLEN	3130	TRINITY	35	40 23	123 20	2340	8A	8A	MRS B E ESLICK	2 3 5
FORESTHILL RANGER STA	3134	PLACER	1	39 01	120 50	3200		8A	U S FOREST SERVICE	3
FORT BIDWELL	3157	MODOC	18	41 51	120 08	4498	5P	5P	L J FEE	2 3 5 7
FORT BRAGG	3161	MENDOCINO	17	39 27	123 48	80	8A	[illegible]	CAL-WEST RR + NAV CO	2 3 5 C
FORT BRAGG AVIATION	3164	MENDOCINO	17	39 24	123 49	61	11P	11P	U S WB OBSERVER	2 3 5
FORT JONES 6 ESE	3176	SISKIYOU	12	41 35	122 43	3324		MID	CARL C CRAMER	C
FORT JONES RANGER STA	3182	SISKIYOU	12	41 36	122 51	2720	4P	4P	U S FOREST SERVICE	2 3 5
FORT ROSS	3191	SONOMA	17	38 31	123 15	114	6P	6P	C A CALL	2 3 5
FORWARD MILL	3204	SHASTA	23	40 26	121 44	3300		8A	ALVA J FORWARD	3
FREEDOM 8 NNW	3232	SANTA CRUZ	20	37 03	121 49	1495		MID	MRS ANNA E DRAGICH	C
FRENCH GULCH	3242	SHASTA	23	40 42	122 38	1100		8A	MRS CLARA JONES	3
FRESNO WB AIRPORT	3257	FRESNO	27	36 46	119 42	331	MID	MID	U S WEATHER BUREAU	2 3 5 C
FRIANT GOVERNMENT CAMP	3261	FRESNO	27	36 59	119 43	410	8A	8A	U S BUR RECLAMATION	2 3 5 6
FULLERTON ARROUES RANCH	3279	ORANGE	26	33 54	117 55	330		8A	CORPS OF ENGINEERS	3
FULLERTON CREEK NO 5	3282	ORANGE	26	33 55	117 52	400		VAR	CORPS OF ENGINEERS	3
FULLERTON DAM	3285	ORANGE	26	33 54	117 53	310		8A	CORPS OF ENGINEERS	3 C
FULLERTON HILLCREST RES	3288	ORANGE	26	33 53	117 55	330		5P	FULLERTON MUN W DEPT	3
GARBERVILLE	3320	HUMBOLDT	7	40 06	123 48	340		7A	MRS N E PANCOAST	3
GARDEN VALLEY 2 S	3338	ELDORADO	1	38 50	120 51	1940		7A	R C KYLE	3
GASQUET RANGER STATION	3357	DEL NORTE	17	41 52	123 58	384		8A	U S FOREST SERVICE	3
GEM LAKE	3369	MONO	38	37 45	119 08	8970		MID	CALIF ELEC POWER CO	3
GEORGETOWN	3381	ELDORADO	1	38 54	120 51	2701		8A	WILLIAM BREEDLOVE	3 C
GEORGETOWN RANGER STA	3384	ELDORADO	1	38 55	120 48	3001		8A	U S FOREST SERVICE	[illegible]
GERLE CREEK CAMP	3388	ELDORADO	1	38 59	120 23	5500		VAR	U S WEATHER BUREAU	S
GIANT FOREST	3397	TULARE	9	36 34	118 46	6360	5P	8A	MRS ALVA A CAMMACK	2 3 5 7 C
GIBRALTAR DAM	3401	SNTA BARBARA	32	34 31	119 42	1250		6P	SNTA BARBARA WTR DEP	[illegible]
GILROY	3417	SANTA CLARA	20	37 00	121 34	194	9A	[illegible]	GILROY FIRE DISTRICT	2 3 5
GILROY 8 NE	3419	SANTA CLARA	20	37 02	121 26	1050		MID	WILLIAM J KICKHAM	C

STATION INDEX

CONTINUED

Station	Index No.	County	Drainage	Latitude	Longitude	Elevation	Observation Time Temp.	Observation Time Precip.	Observer	Refer To Tables
GILROY 14 ENE	3422	SANTA CLARA	20	37 06	121 20	1350		8A	JOE GULNAC	3
GLENDALE STAPEN FC 295G	3450	LOS ANGELES	13	34 09	118 16	530		5P	RALPH STAPENHORST	3
GLENDORA WEST FC 185	3452	LOS ANGELES	26	34 08	117 52	822		5P	MRS L M WEST	3
GLENNVILLE	3463	KERN	10	35 43	118 42	3130	5P	8A	KERN CO FSTRY + F D	2 3 5
GLENNVILLE FULTON RS	3465	KERN	10	35 44	118 40	3500		MID	U S FOREST SERVICE	C
GOLD RUN	3491	PLACER	8	39 10	120 52	3240		4P	JOHN F WALL	3
GONZALES 9 ENE	3502	SAN BENITO	24	36 33	121 18	2350		MID	MRS ALTA M BOGUE	C
GRACE MEADOW	3529	TUOLUMNE	37	38 09	119 36	8900		VAR	HETCH HETCHY WTR SUP	S
GRANITE BASIN	3548	FRESNO	11	36 52	118 36	10000		VAR	CORPS OF ENGINEERS	S
GRANT GROVE	3551	TULARE	11	36 44	118 58	6580	8A	8A	US NAT PARK SERVICE	2 3 5 7 C
GRASS VALLEY	3571	NEVADA	8	39 12	121 02	2693	8A	8A	CARL E BEYER	2 3 5
GRASS VALLEY 2 NNE	3572	NEVADA	8	39 14	121 02	2710		MID	ALOYSUIS J KELLY	C
GRATON 1 W	3578	SONOMA	22	38 26	122 53	210	6P	6P	HOMER L PARNELL	2 3 5
GREENLAND RANCH	3603	INYO	6	36 27	116 52	-168	8A	8A	PAC COAST BORAX CO	2 3 5
GREENVIEW	3614	SISKIYOU	12	41 33	122 54	2818		12M	MRS EMMA R PEREIRA	3
GREENVILLE RANGER STA	3621	PLUMAS	8	40 08	120 56	3560		8A	U S FOREST SERVICE	3
GRIZZLY FLATS	3649	ELDORADO	16	38 38	120 32	3930		MID	MRS LAURA B CEDERLOF	C
GRIZZLY PEAK	3652	CONTRA COSTA	4	37 52	122 13	1754		5P	CITY OF BERKELEY	3
GROVELAND 2	3669	TUOLUMNE	37	37 50	120 14	2825		MID	DUANE J COX	C
GROVELAND RANGER STA	3672	TUOLUMNE	37	37 49	120 06	3135		8A	U S FOREST SERVICE	3
GUERNEVILLE	3683	SONOMA	22	38 30	123 00	115		7A	JOSEPH E BUTTNER	3
HAINES CANYON LOWER FC 364	3703	LOS ANGELES	13	34 16	118 16	2450		5P	JAMES P KINDRED	3
HAINES CANYON UPPER FC 367	3704	LOS ANGELES	13	34 16	118 15	3450		5P	JAMES P KINDRED	3
HAIWEE	3710	INYO	19	36 08	117 57	3825	7A	7A	L A WTR + PWR DEPT	2 3 5 7
HALF MOON BAY 2 NNW	3714	SAN MATEO	4	37 29	122 27	60	7A	7A	SAN MATEO DEPT AGR	2 3 5
HAMILTON BRANCH PH	3725	PLUMAS	8	40 16	121 05	4560		MID	ALBION A SARGENT	C
HAMILTON AIR FORCE BASE	3734	MARIN	17	38 04	122 31	-2	MID	MID	U S AIR FORCE	2 3 5
HAMILTON AFB 1 E	3735	MARIN	17	38 03	122 30	10	4P	4P	L J ELDER	2 3 5 6
HANFORD	3747	KINGS	11	36 20	119 40	242	5P	5P	STATE DIV OF FSTRY	2 3 5
HANSEN DAM	3751	LOS ANGELES	13	34 15	118 24	975		8A	CORPS OF ENGINEERS	3 C
HAPPY CAMP RANGER STA	3761	SISKIYOU	12	41 48	123 23	1090	3P	3P	U S FOREST SERVICE	2 3 5 C
HARRIS GAGING STATION	3787	SNTA BARBARA	33	34 46	120 25	320		6P	OLIN LEWIS	3
HARRISON GULCH RS	3791	SHASTA	23	40 22	122 58	2710		8A	U S FOREST SERVICE	3 C
HARRY L ENGLEBRIGHT DAM	3800	NEVADA	8	39 14	121 16	580		8A	CORPS OF ENGINEERS	3
HATCHET MT MNTNC STA	3817	SHASTA	21	40 51	121 46	4368		8A	STATE DIV OF HWYS	3
HAT CREEK RS	3821	SHASTA	21	40 48	121 30	3348		MID	U S FOREST SERVICE	C
HAT CREEK PH NO 1	3824	SHASTA	21	40 56	121 33	3015	8A	8A	P G + E COMPANY	2 3 5
HAVISIDE RANCH	3841	CONTRA COSTA	4	37 57	122 06	330		MID	R W HIRSCHKIND	C
HAYFIELD PUMPING PLANT	3855	RIVERSIDE	6	33 42	115 38	1370	8A	8A	METRO WATER DISTRICT	2 3 5 C
HAYFORK RANGER STATION	3859	TRINITY	35	40 33	123 10	2346		8A	U S FOREST SERVICE	3
HAYWARD	3863	ALAMEDA	4	37 39	121 58	1000		MID	MRS ABBIE S DRENNAN	C
HEALDSBURG	3875	SONOMA	22	38 37	122 52	101	6P	6P	CITY FIRE DEPARTMENT	2 3 5
HEALDSBURG 2 E	3878	SONOMA	22	38 37	122 52	102		8A	W F IVERSEN	3
HEMET	3896	RIVERSIDE	33	33 45	116 58	1595		8A	LAKE HEMET WATER CO	3
HEMET RESERVOIR	3899	RIVERSIDE	33	33 40	116 41	4400		MID	ELMER G JACKSON	C
HENSHAW DAM	3914	SAN DIEGO	33	33 14	116 46	2700	8A	8A	VISTA IRRIG DIST	2 3 5 C
HERNANDEZ 2 NW	3925	SAN BENITO	20	36 24	120 50	2160		4P	MAX D LEY	3
HERNANDEZ 7 SE	3928	SAN BENITO	20	36 18	120 42	2765		MID	MRS CLORENE AKERS	C
HETCH HETCHY	3939	TUOLUMNE	37	37 57	119 47	3870	8A	8A	HETCH HETCH WTR SUP	2 3 5 6 7 C
HIGHLAND SPRINGS RANCH	3955	LAKE	23	38 56	122 54	1480		8A	ARTHUR A ANDERSON	3
HILTS	3987	SISKIYOU	12	42 00	122 37	2915		8A	FRUIT GROWERS SUP CO	3
HOBERGS	4010	LAKE	23	38 50	122 43	2980		8A	GEORGE G HOBERG	[illegible]
HODGES DAM	4014	SAN DIEGO	33	33 03	117 08	320		7A	SAN DIEGO WATER DEPT	3
HOEGEES FC 60 A	4017	LOS ANGELES	13	34 13	118 02	2650		5P	G ROBINSON	3
HOLLISTER	4022	SAN BENITO	20	36 51	121 24	284	5P	5P	R J PFEFFER	2 3 5
HOLLISTER 2	4025	SAN BENITO	20	36 51	121 24	284		MID	ARTHUR W HOLSWORTH	C
HOOPA	4082	HUMBOLDT	35	41 03	123 41	350		MID	HOOPA INDIAN AGENCY	C
HOOPA 2 SE	4084	HUMBOLDT	35	41 02	123 39	315		5P	MRS VICTORIA L RUDD	3
HOPLAND 8 NE	4097	LAKE	23	39 01	123 00	2510		MID	MRS S LOUISE RICE	C
HOPLAND LARGO STATION	4100	MENDOCINO	22	39 01	123 07	550		8A	CLIFFORD W CRAWFORD	3
HORSE CANYON	4113	SNTA BARBARA	32	34 37	119 51	1550		MID	CORPS OF ENGINEERS	C
HORSE CORRAL MEADOW	4116	FRESNO	11	36 45	118 46	7675		VAR	CORPS OF ENGINEERS	S
HUASNA	4144	SN LUIS OBPO	30	35 05	120 22	710		MID	MRS ANN ROTTA	C
HUCKLEBERRY LAKE	4148	TUOLUMNE	37	38 06	119 45	7800		VAR	HETCH HETCH WTR SUP	S
HUNTINGTON LAKE	4176	FRESNO	27	37 14	119 13	7020	5P	5P	SO CALIF EDISON CO	2 3 5 7 C
HYAMPOM	4191	TRINITY	35	40 37	123 28	1240		MID	FRANCES V MOSS	C
IDRIA	4204	SAN BENITO	27	36 25	120 40	2650	4P	4P	NEW IDRIA Q-S MIN CO	2 3 5
IDYLLWILD RANGER STA	4211	RIVERSIDE	33	33 45	116 43	5397	4P	4P	U S FOREST SERVICE	2 3 5 C
IMPERIAL	4223	IMPERIAL	6	32 51	115 34	-69	6P	6P	IMPERIAL IRRIG DIST	2 3 5
INDEPENDENCE	4232	INYO	19	36 48	118 12	3950	7A	7A	L A WTR + PWR DEPT	2 3 5 7 C
INDEPENDENCE ONION VLY	4235	INYO	19	36 46	118 20	9175		MID	L A WTR + PWR DEPT	C
INDIO U S DATE GARDEN	4259	RIVERSIDE	6	33 43	116 15	11	8A	8A	US BUR OF PLANT IND	2 3 5
INYOKERN	4278	KERN	6	35 39	117 49	2440	5P	5P	KERN CO FIRE DEPT	2 3 5
INYOKERN ARMITAGE	4280	KERN	6	35 41	117 41	2218		11P	U S N O T S	3
IOWA HILL	4288	PLACER	1	39 05	120 51	2970		8A	I E ROSE	3
IRON MOUNTAIN	4297	SAN BERDINO	6	34 08	115 08	922	7A	7A	METRO WATER DEPT	2 3 5 C
IRON MOUNTAIN LOOKOUT	4298	ELDORADO	1	38 42	120 21	6180		VAR	U S WEATHER BUREAU	S
JESS VALLEY	4374	MODOC	21	41 16	120 18	5290	5P	5P	WALTER CANTRALL	2 3 5 7
JOHNSONDALE	4389	TULARE	10	35 58	118 32	4645		8A	U S FOREST SERVICE	3
JOICE ISLAND	4392	SOLANO	23	38 11	122 03	10	MID	VAR	JOHN MERWIN	2 3 5 6
JULIAN	4412	SAN DIEGO	33	33 05	116 36	4215		MID	STATE DIV OF FSTRY	C
JULIAN WYNOLA	4418	SAN DIEGO	33	33 06	116 39	3655	SS	SS	CHARLES VILINEK	2 3 5
JUNCAL DAM	4422	SNTA BARBARA	32	34 29	119 31	2060		6P	JOHN K CHASE	3
KAISER MEADOWS	4442	FRESNO	27	37 18	119 06	9110		VAR	SO CALIF EDISON CO	S
KEE RANCH	4467	SAN BERDINO	6	34 10	116 32	4300		VAR	CORPS OF ENGINEERS	3
KELLOGG	4480	SONOMA	22	38 38	122 39	1360		8A	MRS IDA R TUTTLE	3
KELSEYVILLE	4488	LAKE	23	38 59	122 50	1385		9A	JOSEPH J GLEBE	3
KELSEYVILLE 4 SW	4493	LAKE	23	38 56	122 53	1480		MID	MRS KAREN V BACCI	C
KENTFIELD	4500	MARIN	17	37 57	122 33	45	8A	8A	RICHARD R KLEIN	2 3 5
KERLINGER	4508	SAN JOAQUIN	27	37 41	121 26	172		8A	PAC COAST AGGREGATES	3
KERN RIVER INTAKE NO 3	4518	TULARE	10	35 57	118 29	3650		7A	ALGOT T LOFBERG	3
#KERN RIVER PH NO 1	4520	KERN	10	35 28	118 47	970	5P	5P	SO CALIF EDISON CO	2 3 5
KERN RIVER PH NO 3	4523	KERN	10	35 47	118 26	2703	5P	5P	SO CALIF EDISON CO	2 3 5 7
KETTLEMAN CITY 1 SSW	4534	KINGS	11	36 00	119 58	310	8A	8A	STANDARD OIL CO CAL	2 3 5 6
KETTLEMAN STATION	4536	KINGS	11	36 04	120 05	502	6P	6P	P G + E COMPANY	2 3 5
KING CITY	4555	MONTEREY	24	36 12	121 08	320	5P	5P	STATE DIV OF FSTRY	2 3 5 C
KLAMATH	4577	DEL NORTE	12	41 32	124 02	25	5P	MID	HAROLD DEL PONTE	2 3 5 C
KNEELAND 10 SSE	4587	HUMBOLDT	7	40 38	123 54	2356		MID	D LEE EMERSON	C
KNIGHTS LANDING	4591	YOLO	23	38 48	121 43	33		8A	TERRY B COTTEN	3
KYBURZ STRAWBERRY	4616	ELDORADO	1	38 48	120 09	5750		MID	HARRY STEVENSON	C
LA CRESCENTA FC 251	4628	LOS ANGELES	13	34 13	118 14	1565		5P	MRS E BYRD	3
LAFAYETTE 3 NNE	4633	CONTRA COSTA	4	37 56	122 06	625		5P		3
LAFAYETTE FIRE STATION	4635	CONTRA COSTA	4	37 53	122 07	290		MID	LAFAYETTE FIRE DEPT	C
#LAGUNA BEACH	4647	ORANGE	33	33 32	117 47	56	4P	4P	CITY ENGINEER	2 3 5
LAGUNA BEACH 2	4650	ORANGE	33	33 33	117 48	180		MID	L B WATER DISTRICT	C
LA HONDA	4660	SAN MATEO	4	37 19	122 16	670		6P	JAMES C ALLEN	3
LAKE ALPINE	4664	ALPINE	34	38 28	120 01	7500		VAR	DEPT WATER RESOURCES	S
LAKE ARROWHEAD	4671	SAN BERDINO	15	34 15	117 12	5250	5P	5P	LAKE ARROWHEAD F D	2 3 5 7
LAKE CITY	4675	MODOC	18	41 38	120 13	4613	7A	7A	REV CHARLES F CATLIN	2 3 5 7
LAKE ELEANOR	4679	TUOLUMNE	37	37 58	119 53	4662	8A	8A	HETCH HETCHY WTR SUP	2 3 5 7
LAKE MOUNTAIN	4690	TRINITY	7	40 01	123 24	3170		MID	LEONARD M MILLER	C
LAKEPORT	4701	LAKE	23	39 03	122 55	1343	5P	8A	MRS WILLIE GREENE	2 3 5
LAKEPORT SCS	4703	LAKE	23	39 02	122 55	1356		MID	U S SOIL CON SERVICE	C
LAKE SABRINA	4705	INYO	19	37 13	118 36	9000		VAR	CALIF ELEC POWER CO	S
LAKESHORE	4709	SHASTA	23	40 53	122 23	1075	8P	8P	U S BUR RECLAMATION	2 3 5 6
LAKESIDE 2 ENE	4711	SAN DIEGO	25	32 52	116 54	450		7A	LA MESA IRRIG DIST	3
LAKE SPAULDING	4713	NEVADA	8	39 19	120 38	5156	5P	5P	P G + E COMPANY	2 3 5 7
LAKE SPAULDING DAM	4714	NEVADA	8	39 20	120 38	4960	4P	4P	P G + E COMPANY	2 3 5 6
LAKE WOHLFORD	4726	SAN DIEGO	33	33 10	117 00	1500		MID	ESCONDIDO MTL WTR CO	C
LA MESA	4735	SAN DIEGO	25	32 46	117 01	528	5P	5P	LA MESA FIRE DEPT	2 3 5
LA MESA 1 NE	4736	SAN DIEGO	25	32 47	117 00	660		7A	LA MESA IRRIG DIST	3
LANCASTER	4747	LOS ANGELES	15	34 42	118 08	2352	MID	5P	SO CALIF EDISON CO	2 3 5
LA PANZA RANCH	4767	SN LUIS OBPO	24	35 23	120 10	1560		MID	JOHN S BOWMAN	C
LAS PLUMAS	4812	BUTTE	8	39 41	121 29	506	5P	5P	P G + E COMPANY	2 3 5
LAYTONVILLE	4851	MENDOCINO	7	39 42	123 29	1640		MID	EDWARD E DOWNING	C
LA ZACA FOXEN DIVIDE	4855	SNTA BARBARA	32	34 46	120 07	1470		VAR	US GEOLOGICAL SURVEY	S
LA ZACA SAN ANTONIO DIV	4858	SNTA BARBARA	32	34 42	120 11	970		VAR	US GEOLOGICAL SURVEY	S
LEBEC	4863	KERN	29	34 50	118 52	3583		8A	KERN CO FIRE DEPT	3
LECHUZA PATROL STATION FC 352 B	4867	LOS ANGELES	33	34 05	118 53	1530		4P	L A CO FIRE WARDEN	3 C
LE GRAND	4884	MERCED	27	37 14	120 15	255	5P	5P	MERCED CO FIRE DEPT	2 3 5
LEMON COVE	4890	TULARE	9	36 23	119 02	513	5P	5P	KAWEAH LEMON CO	2 3 5
LEWIS CR KINGS CANYON	4920	FRESNO	11	36 48	118 41	4650		VAR	U S WEATHER BUREAU	S
LINDSAY	4957	TULARE	9	36 11	119 04	395	7P	7P	FRANK DE CHAINE	2 3 5
LITTLE TUJUNGA GOLD CR	4986	LOS ANGELES	13	34 19	118 18	2750		MID	CORPS OF ENGINEERS	C
LIVE OAK CANYON FC 230C	4993	LOS ANGELES	26	34 07	117 44	1255		5P	C F ELDER	3
LIVERMORE	4997	ALAMEDA	4	37 41	121 47	480	8A	8A	INDEPENDENT WHSE CO	2 3 5
LIVORNA HEIGHTS	5000	CONTRA COSTA	4	37 52	122 01	450		9A		3

Station	Index No.	County	Drainage	Latitude	Longitude	Elevation	Observation Time Temp.	Observation Time Precip.	Observer	Refer To Tables
LLANO SHAWNEE HILLS RCH	5002	LOS ANGELES	15	34 [illegible]	117 45	3820	6P	6P	MRS E A EBERLE	2 3 5 7
LOCKWOOD	5017	MONTEREY	24	35 56	121 05	1104		8A	ARCHIE M WEFERLING	3 C
LOCKWOOD MESA	5023	SAN DIEGO	33	32 59	117 15	[illegible]		7A	SAN DIEGO WATER CO	3
LODI	5032	SAN JOAQUIN	16	38 [illegible]	121 17	[illegible]	5P	5P	LODI SEWAGE TREAT PL	2 3 5 6
LOGAN MEADOWS	5040	MADERA	27	37 19	119 19	[illegible]		VAR	SO CALIF EDISON CO	
LOMPOC SEWAGE PLANT	5064	SNTA BARBARA	[illegible]	34 [illegible]	120 28	72	4P	4P	LOMPOC SEW TREAT PL	2 3 5
LONE PINE COTTONWOOD PH	5067	INYO	19	36 26	118 03	3951		MID	L A WTR + PWR DEPT	C
LONE TREE CANYON	5074	SAN JOAQUIN	27	37 [illegible]	121 23	420		8A	EDWARD C GERLACH	3
LONG BARN EXP STATION	5078	TUOLUMNE	37	38 11	120 01	5200		MID	U S FOREST SERVICE	C
#LONG BEACH	5082	LOS ANGELES	13	33 46	118 [illegible]	34	4P	4P	JOHN W TEED	2 3 5
LOS [illegible]	[illegible]98	KERN	[illegible]	35 18	118 [illegible]	2720		MID	CHARLES W POOLE	C
LOS ALAMOS	5107	SNTA BARBARA	33	34 45	120 17	565		8A	HENRY R GEWE	3
#LOS ANGELES WB AIRPORT	5114	LOS ANGELES	13	33 56	118 23	99	MID	MID	U S WEATHER BUREAU	2 3 5 C
LOS ANGELES WB CITY	5115	LOS ANGELES	13	34 [illegible]	118 14	312	MID	MID	U S WEATHER BUREAU	2 3 5 C
LOS BANOS	5118	MERCED	27	37 03	120 51	125	[illegible]	6A	ROGER C RICE	2 3 5
LOS BANOS ARBURUA RANCH	5119	MERCED	27	36 53	120 56	[illegible]		SS	ARBURUA RANCH	
LOS GATOS	5123	SANTA CLARA	4	37 13	121 59	428	5P	5P	CITY FIRE DEPARTMENT	2 3 5
LOS GATOS 4 SW	5125	SANTA CRUZ	4	37 11	122 02	2415		8A	LEON S MILLER	3
LOS PRIETOS RANGER STA	5147	SNTA BARBARA	[illegible]	34 32	119 [illegible]	[illegible]		5P	U S FOREST SERVICE	3
LOST HILLS	5151	KERN	10	35 [illegible]	119 [illegible]	[illegible]		MID	KERN CO FSTRY + F D	C
LOWER KIBBEY RIDGE	5160	TUOLUMNE	37	38 [illegible]	119 53	[illegible]		VAR	HETCH HETCHY WTR SUP	
LOWER OTAY RESERVOIR	5162	SAN DIEGO	33	32 37	116 56	[illegible]		MID	SAN DIEGO WATER DEPT	C
LUCERNE VALLEY 2 W	5182	SAN BERDINO	[illegible]	34 27	116 59	[illegible]	6P	6P	[illegible] CALIF [illegible]	2 3 5
LUCIA WILLOW SPRINGS	5184	MONTEREY	4	35 53	121 27	340		MID	STATE DIV OF HWYS	C
LYTLE CR FOOTHILL BLVD	5212	SAN BERDINO	28	34 07	117 [illegible]	[illegible]		MID	CORPS OF ENGINEERS	C
LYTLE CREEK POWER HOUSE	5215	SAN BERDINO	28	34 12	117 27	2250		2P	SO CALIF EDISON CO	3
LYTLE CREEK RANGER STA	5218	SAN BERDINO	28	34 14	117 [illegible]	[illegible]		8A	U S FOREST SERVICE	3 C
MADERA	5233	[illegible]	27	36 [illegible]	[illegible]	270	[illegible]	[illegible]	STATE DIV OF FSTRY	2 3 5
MAD RIVER RANGER STA	5244	TRINITY	17	40 27	123 [illegible]	2775		[illegible]	U S FOREST SERVICE	
MAGIC MOUNTAIN	5256	LOS ANGELES	29	34 [illegible]	118 [illegible]	4450		MID	CORPS OF ENGINEERS	C
MAHNKE	5258	LAKE	23	39 [illegible]	122 47	2380		MID	MRS M L MAHNKE	C
MAMMOTH PASS	5284	MONO	14	37 37	119 [illegible]	9500		VAR	DEPT WATER RESOURCES	S
MANDEVILLE ISLAND	5296	SAN JOAQUIN	27	38 02	121 34	10	VAR	VAR	JESSE FIERRO	2 5 6
MANZANITA LAKE	5311	SHASTA	23	40 32	121 34	5850	8A	[illegible]	US NAT PARK SERVICE	2 3 5
MANZANITA MOUNTAIN	5314	SNTA BARBARA	[illegible]	34 54	120 [illegible]	[illegible]		MID	CORPS OF ENGINEERS	C
MARCH FIELD	5326	RIVERSIDE	28	33 54	117 15	1533		[illegible]	U S AIR FORCE	3
MARICOPA	5338	KERN	1	35 [illegible]	119 [illegible]	680	6P	6P	BANKLINE OIL COMPANY	2 3 5
MARIPOSA	5346	MARIPOSA	27	37 29	119 58	[illegible]		[illegible]	[illegible]	3
MARKLEEVILLE	5356	ALPINE	[illegible]	38 42	119 47	5546		MID	ELOISE B FAIRBANKS	C
MARRE RANCH	5365	SNTA BARBARA	32	34 41	119 59	1450		VAR	US GEOLOGICAL SURVEY	
MARTINEZ 3 S	5371	CONTRA COSTA	4	37 58	122 08	225		MID	MARGARET S PLUMMER	C
MARTINEZ 3 SSE	5372	CONTRA COSTA	4	37 58	122 06	[illegible]		9A	CHARLES P WEAVER	3
MARTINEZ FIRE STATION	[illegible]	CONTRA COSTA	4	38 01	122 [illegible]	[illegible]	9A	[illegible]	CITY FIRE DEPARTMENT	2 3 5
MARYSVILLE	[illegible]	YUBA	8	39 09	121 35	62	10A	10A	MRS J [illegible]	2 3 5
MATHER	5400	TUOLUMNE	37	37 53	119 51	[illegible]		5P	CITY SAN FRANCISCO	3
MC CARTHY POINT RS	5444	TEHAMA	23	40 11	121 41	3800		VAR	U S WEATHER BUREAU	
MC CLOUD	5449	SISKIYOU	21	41 16	122 08	3300	8A	8A	THOMAS WILLIAMS	2 3 5 7 C
MEADOW LAKE	5496	FRESNO	27	37 05	119 26	4485		7A	RADIO STATION KREM	3
MECCA 3 SE	[illegible]	RIVERSIDE	6	33 33	116 02	-175	8A	8A	C R [illegible]LEXANDER	2 3 5
MEDICINE LAKE	5505	SISKIYOU	[illegible]	41 35	121 37	[illegible]		VAR	DEPT WATER RESOURCES	
MENDOTA 1 NNW	5526	FRESNO	27	36 47	120 22	174		MID	HENRY [illegible] SCHREINER	C
MENDOTA DAM	5528	FRESNO	27	36 47	120 22	175		7A	FRANK F [illegible]	3
MERCED FIRE STATION 2	5532	MERCED	14	37 18	120 29	[illegible]	4P	4P	CITY OF MERCED	2 3 5
MERCED 2	5535	MERCED	14	37 19	120 29	168		MID	MERCED IRRIG DIST	C
MERCEY HOT SPRINGS	5550	FRESNO	27	36 42	120 52	1165		5P	MERCEY HOT SPRINGS	3
MEYERS INSPECTION STA	5572	ELDORADO	36	38 51	120 01	[illegible]		2P	STATE OF CALIFORNIA	3
MICHIGAN BLUFF	5586	PLACER	1	39 03	120 44	3500		MID	ROBERT C WHEELER	C
MIDDLETOWN	5598	LAKE	23	38 45	122 37	1122		8A	STATE DIV OF FSTRY	3
MIDDLEWATER	5602	KERN	[illegible]	35 30	119 49	[illegible]	[illegible]	5A	UNION OIL CO OF CAL	2 3 5
MILFORD LAUFMAN RS	5623	LASSEN	[illegible]	40 08	120 21	[illegible]		MID	U S FOREST SERVICE	C
MILL CREEK NO 2	5629	SAN BERDINO	28	34 05	117 02	2965	3P	3P	SO CALIF EDISON CO	2 3 5
MILL CREEK INTAKE	5632	SAN BERDINO	28	34 05	116 57	4958		MID	SO CALIF EDISON CO	C
MILO 5 NE	5669	TULARE	9	36 17	118 46	[illegible]		MID	CHARLES F [illegible]	C
MINERAL	5674	TEHAMA	23	40 21	121 36	4901	8A	8A	US NAT PARK SERVICE	2 3 5 7 C
MINERAL KING	[illegible]	TULARE	[illegible]	36 26	118 [illegible]	7975		VAR	CORPS OF ENGINEERS	S
MIRANDA SPENGLER RANCH	[illegible]	HUMBOLDT	7	40 12	123 46	[illegible]		5P	HAROLD R CHACE	3 C
MODESTO	5738	STANISLAUS	37	37 39	121 00	91	MID	MID	[illegible]	2 3 5
MODESTO 2	5741	STANISLAUS	37	37 38	121 00	92		MID	CITY OF MODESTO	C
MOJAVE	5756	KERN	6	35 03	118 10	2775		4P	KERN CO FIRE DEPT	3
MONACHE MEADOWS	5777	TULARE	10	36 13	118 10	[illegible]		VAR	CORPS OF ENGINEERS	S
MONO LAKE	5779	MONO	38	38 01	119 09	6520	5P	5P	MONO INN	2 3 5 7
MONTAGUE 3 NE	5785	SISKIYOU	12	41 45	122 28	[illegible]		MID	TONY [illegible] WILLIAMS	C
MONTEREY	5795	MONTEREY	4	36 36	121 54	335	SS	[illegible]	ROBERT [illegible] JOHNSON	2 3 5
MONTGOMERY CREEK 2 SSW	5809	SHASTA	21	40 49	121 56	2100		MID	AARON SMITH	C
MOORPARK 1 SSE	5823	VENTURA	33	34 17	118 53	[illegible]		8A	US SOIL CON SERVICE	3
MOORPARK 3 SE	5825	VENTURA	33	34 15	118 51	635		MID	EVERETT RANCH	C
MOORPARK 3 NNW	5826	VENTURA	33	34 20	118 54	1050		MID	[illegible]	C
MORENA DAM	5840	SAN DIEGO	33	32 41	116 32	3000		MID	SAN DIEGO WATER CO	C
MORGAN HILL 2 E	5844	SANTA CLARA	4	37 08	121 37	225		8A	MRS THELMA F DOWNER	3
MORGAN HILL BOSSANA RCH	5847	SANTA CLARA	[illegible]	37 09	121 47	770		MID	LEONARD A BOSSANA	C
MORGAN HILL SCS	5853	SANTA CLARA	[illegible]	37 08	121 39	350		MID	US SOIL CON SERVICE	C
MORONGO VALLEY	5863	SAN BERDINO	6	34 03	116 34	2580		7A	CORPS OF ENGINEERS	3
MOUNTAIN PASS	[illegible]	SAN BERDINO	6	35 28	115 [illegible]	[illegible]	SS	[illegible]	MT PASS SERVICE STA	2 3 5
MOUNT BRECKENRIDGE	[illegible]	KERN	[illegible]	35 27	118 35	[illegible]	5P	5P	T V STATION KERO	2 3 5
MOUNT DANAHER	5909	ELDORADO	1	38 45	120 40	3408		6A	STATE DIV OF FSTRY	3 C
MOUNT DIABLO NORTH GATE	5915	CONTRA COSTA	4	37 52	121 56	2100	7A	7A	CAL DIV BEACH + PARK	2 3 5
MOUNT DIABLO STATE PARK HEADQUARTERS	5916	CONTRA COSTA	4	37 51	121 56	1600		MID	CAL DIV BEACH + PARK	C
MOUNT HAMILTON	5933	SANTA CLARA	4	37 [illegible]	121 39	4206	11P	11P	U S WB OBSERVER	2 3 5 7
MOUNT HEBRON 9 E	5940	SISKIYOU	12	41 46	121 50	4396		6P	LEWIS D PARSONS	3
MOUNT HEBRON RANGER STA	5941	SISKIYOU	12	41 47	122 00	4250	8A	8A	U S FOREST SERVICE	2 3 5
MOUNT MADONNA	5973	SANTA CRUZ	[illegible]	37 01	121 43	1800		MID	JACK I SCHELL	C
MOUNT SHASTA SLOPE	5982	SISKIYOU	23	41 22	122 14	7500		VAR	DEPT WATER RESOURCES	S
MOUNT SHASTA WB CITY	5983	SISKIYOU	23	41 19	122 19	3544	MID	MID	U S WEATHER BUREAU	2 3 5 7 C
MOUNT TAMALPAIS 1 S	5995	MARIN	17	37 55	122 34	950		MID	CAL DIV BEACH + PARK	C
MOUNT WILSON FC 338 B	6006	LOS ANGELES	13	34 14	118 04	5709	4P	4P	U S WB OBSERVER	2 3 5 7 C
MUIR WOODS	6027	MARIN	17	37 54	122 34	[illegible]		9A	MUIR WOODS NAT MON	3
MUMBO BASIN	6032	TRINITY	35	41 12	122 32	5700		VAR	DEPT WATER RESOURCES	
MURCELL RANCH	6035	RIVERSIDE	33	33 32	116 46	3705		8A	CORPS OF ENGINEERS	3
NACIMIENTO DAM	6056	SAN LUIS OBPO	24	35 46	120 53	770	4P	4P	MONTEREY CO FCWCD	2 3 5 6
NAPA	6065	NAPA	17	38 18	122 17	16		7A	EARL S GIPSON	3
#NAPA STATE HOSPITAL	6074	NAPA	17	38 17	122 16	60	5P	8A	JOHN F [illegible]	2 3 5
NEEDLES	6115	SAN BERDINO	5	34 50	114 36	480		MID	CITY OF NEEDLES	C
NEEDLES CAA AIRPORT	6118	SAN BERDINO	5	34 46	114 37	913	MID	MID	U S CIVIL AERO ADM	2 3 5
NEENACH	6122	LOS ANGELES	15	34 48	118 35	2885		5P	L A WTR + PWR DEPT	3
NEVADA CITY	6136	NEVADA	8	39 16	121 02	2600	8A	8A	CITY OF NEVADA CITY	2 3 5
NEWARK	6144	ALAMEDA	4	37 31	122 02	14	8A	8A	LESLIE SALT COMPANY	2 3 5 6
NEWBURY PARK 2 WNW	6147	VENTURA	33	34 11	118 57	685		MID	BORCHARD RANCH	C
NEWBURY PARK 4 SW	6149	VENTURA	33	34 09	118 58	780		7A	RANCHO SIERRA VISTA	3
NEWHALL SOLEDAD FC 32 C	6162	LOS ANGELES	29	34 23	118 32	1243		4P	L A CO FIRE WARDEN	3
NEWHALL U S RANGER STA	6164	LOS ANGELES	29	34 22	118 31	1342		MID	U S FOREST SERVICE	C
#NEWMAN	6168	STANISLAUS	27	37 19	121 02	91	5P	9A	RAY S WADE	2 3 5
NEWPORT BEACH HARBOR	6175	ORANGE	33	33 36	117 53	8	5P	5A	NEWPORT HARBOR DEPT	2 3 5
NICOLAUS	6193	SUTTER	8	38 54	121 35	47		7A	MRS NELLIE WEBB	3
NILAND	6197	IMPERIAL	6	33 17	115 31	-55		7A	IMPERIAL IRRIG DIST	3
NORTH FORK RANGER STA	6252	MADERA	27	37 14	119 30	2630	8A	8A	U S FOREST SERVICE	2 3 5
#NORTH HOLLYWOOD	6256	LOS ANGELES	13	34 10	118 23	619	5P	5P	SN FERNDO VLY TIMES	2 3 5
NOVATO 8 WNW	6290	MARIN	17	38 08	122 43	350		MID	EDWARD L THOMPSON	C
OAKDALE WOODWARD DAM	6305	STANISLAUS	34	37 52	120 52	215	8A	8A	SAN JOAQUIN IR DIST	2 3 5
OAK KNOLL RANGER STA	6328	SISKIYOU	12	41 50	122 51	1963		8A	U S FOREST SERVICE	3
OAKLAND	6332	ALAMEDA	4	37 47	122 10	440	6P	7P	EARLE G LINSLEY	2 3 5
#OAKLAND WB AIRPORT	6335	ALAMEDA	4	37 44	122 12	3	MID	MID	U S WEATHER BUREAU	2 3 5 C
OAKVILLE 1 WNW	6351	NAPA	17	38 27	122 25	160		12M	[illegible] A CALKINS JR	3
OAKVILLE 4 SW	6354	NAPA	17	38 23	122 28	1465		MID	RICHARD PLEINER	C
OCCIDENTAL	6370	SONOMA	17	38 25	122 59	1000		7A	ANDREW J BLANEY	3
#OCEANSIDE CAMP PENDLETON	6377	SAN DIEGO	33	33 13	117 24	60	4P	4P	U S MARINE CORPS	2 3 5
OCEANSIDE PUMPING PLANT	6379	SAN DIEGO	33	33 13	117 21	31		MID	CITY OF OCEANSIDE	C
OCOTILLO	6383	SAN DIEGO	6	33 09	116 08	170		8A	CORPS OF ENGINEERS	3
OILFIELDS JOAQUIN RIDGE	6395	FRESNO	27	36 18	120 24	3620		VAR	U S WEATHER BUREAU	
OJAI	6399	VENTURA	33	34 27	119 15	750	5P	5P	VENTURA CO FIRE DEPT	2 3 5
OLINDA	6432	ORANGE	26	33 55	117 51	520		8A	CORPS OF ENGINEERS	3
ONO	6455	SHASTA	23	40 29	122 37	980		7A	ALMA L GREEN	3
OPIDS CAMP FC 57 8-E	6465	LOS ANGELES	26	34 15	118 06	4250	5P	5P	L B UNFD SCHOOL DIST	2 3 5 C
ORANGE COUNTY RESERVOIR	6473	ORANGE	26	33 56	117 53	600		MID	CORPS OF ENGINEERS	C
ORANGE COVE	6476	FRESNO	9	36 37	119 18	431	10A	10A	ORANGE COVE CIT ASSN	2 3 5
ORICK PRAIRIE CREEK PK	6498	HUMBOLDT	17	41 20	124 02	161	4P	4P	CAL DIV BEACH + PARK	2 3 5
ORINDA BOWMAN	6502	CONTRA COSTA	4	37 52	122 10	550	7P	7P	ARTHUR W BOWMAN	2 3 5
ORLAND	6506	GLENN	23	39 45	122 12	254	8A	8A	ORLAND UNIT WU ASSN	2 3 5
ORLEANS	6508	HUMBOLDT	12	41 18	123 32	403	5P	5P	E I ANDERSON	2 3 5

STATION INDEX

Station	Index No.	County	Drainage	Latitude	Longitude	Elevation	Observation Time Temp.	Observation Time Precip.	Observer	Refer To Tables
OROVILLE 1 WSW	6521	BUTTE	8	39 30	121 34	160	11A	11A	CITY OF OROVILLE	2 3 5
OROVILLE 7 SE	6523	BUTTE	8	39 26	121 29	530	6A	6A	ALBERT E PALMER	2 3 5
OROVILLE BRIDGE	6525	BUTTE	8	39 31	121 34	220		7A	ROBERT E SKINNER	3
OROVILLE RANGER STATION	6528	BUTTE	8	39 32	121 34	300		MID	STATE DIV OF FSTRY	C
OSTRANDER LAKE	6552	MARIPOSA	14	37 38	119 33	8600		VAR	DEPT WATER RESOURCES	S
OXNARD	6569	VENTURA	33	34 11	119 10	45	4P	8A	AMER CRYSTAL SUG CO	[illegible] 3 5
OZENA	6576	VENTURA	30	34 42	119 19	3705		5P	WHEATLEYS RANCH	3
PACHECO PASS	6583	MERCED	27	37 04	121 11	850		MID	U S BUR RECLAMATION	C
PACIFIC HOUSE	6597	ELDORADO	1	38 45	120 30	3440		8A	FLOYD R POOLE	3
PACOIMA DAM FC 33 A-E	6602	LOS ANGELES	13	34 20	118 24	1500		5P	E K BARR	3
PAICINES OHRWALL RANCH	6610	SAN BENITO	20	36 44	121 22	920		12M	JOHN P OHRWALL	[illegible]
PALMDALE	6624	LOS ANGELES	6	34 35	118 07	2655	5P	5P	PALMDALE IRRIG DIST	2 3 5
PALMDALE 2 NE	6625	LOS ANGELES	6	34 36	118 06	2583		MID	PALMDALE IRRIG DIST	C
PALMDALE CAA AIRPORT	6627	LOS ANGELES	6	34 38	118 05	2517	MID	MID	US CIVIL AERO ADM	2 3 5
PALM SPRINGS	6635	RIVERSIDE	[illegible]	33 49	116 32	411	5P	5P	PALM SPGS FIRE DEPT	2 3 5
PALO ALTO CITY HALL	6646	SANTA CLARA	4	37 27	122 08	23	8A	8A	ENGINEERING DEPT	2 3 5 C
PALOMA	6650	MONTEREY	24	36 21	121 30	1835		5P	JAMES A BELL	3
PALOMAR MTN OBSERVATORY	6657	SAN DIEGO	33	33 21	116 51	5560	1P	MID	PALOMAR OBSERVATORY	2 3 5 7 C
PALOS VERDES EST FC 43C	6663	LOS ANGELES	33	33 48	118 23	250		5P	R W HIATT	3
PANOCHE	6675	SAN BENITO	27	36 36	120 50	1265		SS	MISS LILY BERG	3
PANOCHE JUNCTION	6678	FRESNO	27	36 33	120 29	500	5P	5P	P G + E COMPANY	2 3 5
PARADISE MEADOW	6688	TUOLUMNE	37	38 03	119 40	7700		VAR	HETCH HETCHY WTR SUP	S
PARKER RESERVOIR	6699	SAN BERDINO	5	34 17	114 10	738	7A	7A	METRO WATER DISTRICT	2 3 5 C
PARKFIELD	6703	MONTEREY	24	35 53	120 26	1482		7A	HERBERT H DURHAM	3
PARKFIELD 8 NNW	6708	FRESNO	27	36 01	120 29	2640		MID	MARCELENE ROBERTS RH	C
PASADENA	6719	LOS ANGELES	13	34 09	118 09	864	4P	4P	PASADENA WATER DEPT	2 3 5
PASKENTA RANGER STATION	6726	TEHAMA	23	39 53	122 33	755		8A	U S FOREST SERVICE	3 C
PASO ROBLES	6730	SN LUIS OBPO	24	35 38	120 41	700	5P	5P	LESTER M FRENCH	2 3 5
PASO ROBLES 3 NNW	6736	SN LUIS OBPO	24	35 40	120 43	815		MID	HARRY E WERNER	C
PASO ROBLES CAA AIRPORT	6742	SN LUIS OBPO	24	35 40	120 38	803	MID	MID	U S CIVIL AERO ADM	2 3 5
PATTIWAY	6754	KERN	10	34 56	119 23	3868		7A	HUDSON RANCH	3
PAYNES CREEK	6761	TEHAMA	23	40 20	121 54	1850		7A		3
PEAR LAKE	6767	TULARE	9	36 36	118 40	9700		VAR	CORPS OF ENGINEERS	S
PENDOLA GUARD STATION	6791	SNTA BARBARA	32	34 31	119 34	1620		6P	U S FOREST SERVICE	3
PETALUMA FIRE STATION 2	6826	SONOMA	17	38 14	122 38	16	5P	5P	PETALUMA FIRE DEPT	2 3 5
PETALUMA 1 N	6829	SONOMA	17	38 15	122 38	30		MID	VICTOR E CHAIX	C
PIEDRA	6857	FRESNO	11	36 48	119 23	580		7A	MRS IDA H AKERS	3
PINE CANYON PATROL STATION FC 321 E	6891	LOS ANGELES	29	34 40	118 26	3275		5P	L A CO FIRE WARDEN	3
PINNACLES NATIONAL MON	6926	SAN BENITO	20	36 29	121 11	1300	4P	4P	US NAT PARK SERVICE	2 3 5
PISMO BEACH	6943	SN LUIS OBPO	4	35 08	120 38	80	5P	5P	POLICE DEPARTMENT	2 3 5
PIT RIVER POWER HOUSE 5	6946	SHASTA	21	40 59	121 59	1458		5P	P G + E COMPANY	3
PITTS RANCH	6950	LAKE	23	38 56	122 52	1550		8A	AUBREY W PITTS	3
PLACERVILLE	6960	ELDORADO	1	38 44	120 48	1890	8A	8A	P G + E COMPANY	[illegible] 3 5
PLACERVILLE IFG	6962	ELDORADO	1	38 44	120 44	2755	8A	8A	INST FST GENETICS	2 3 5 6
PLACERVILLE 1 W	6963	ELDORADO	1	38 44	120 49	1785		MID	CITY OF PLACERVILLE	C
PLEASANT HILL 1 NW	6982	CONTRA COSTA	4	37 57	122 05	60		MID	LOUIS M BAUMFALK	C
PLYMOUTH	7000	AMADOR	16	38 29	120 51	1096		8A	LORRIN L CRAIN	3
POINT ARENA	7009	MENDOCINO	17	38 55	123 42	197	8A	8A	JAMES D MOUNGOVAN	2 3 5 C
POINT ARENA LIGHT STA	7011	MENDOCINO	17	38 57	123 44	60	11P	11P	PUBLICATION DISCONTINUED	
POINT ARGUELLO USCG	7016	SNTA BARBARA	33	34 33	120 36	63	11P	11P	U S COAST GUARD	2 3 5
POINT PIEDRAS BLANCAS	7024	SN LUIS OBPO	4	35 40	121 17	32	11P	11P	U S COAST GUARD	2 3 5
POMONA	7050	LOS ANGELES	26	34 04	117 46	855	5P	5P	J E ADAMSON	2 3 5
PORT CHICAGO NAVAL DEP	7070	CONTRA COSTA	4	38 01	122 01	50	8A	8A	U S NAVAL MAGAZINE	2 3 5
PORTERVILLE	7077	TULARE	9	36 04	119 01	393	8A	8A	JOHN H DAYBELL	2 3 5
PORTOLA	7085	PLUMAS	8	39 48	120 28	4838	4P	4P	I C BALDWIN	[illegible] 3 5 C
PORTUGUESE MEADOW	7093	TULARE	10	35 48	118 34	7000		VAR	CORPS OF ENGINEERS	S
POSEY 3 E	7096	TULARE	10	35 48	118 38	4920	SS	7A	WILLIAM R BOOTH	2 3 5
POST CORRAL MEADOW	7097	FRESNO	11	37 07	118 54	8215		VAR	CORPS OF ENGINEERS	S
POTRERO SECO	7105	VENTURA	32	34 38	119 26	4850		MID	CORPS OF ENGINEERS	C
POTTER VALLEY 3 NNW	7107	MENDOCINO	22	39 22	123 07	1020		MID	OTTO R HUGHES	C
POTTER VALLEY 3 SE	7108	MENDOCINO	22	39 18	123 04	1100		MID	RUSSELL E NEAR	C
POTTER VALLEY PWR HOUSE	7109	MENDOCINO	22	39 22	123 08	1014	3P	3P	P G + E COMPANY	2 3 5
POWAY VALLEY	7111	SAN DIEGO	33	32 57	117 04	440		5P	POMERADO SOIL CON DT	3
PRADO DAM	7123	RIVERSIDE	28	33 53	117 38	570		MID	CORPS OF ENGINEERS	C
PRIEST VALLEY	7150	MONTEREY	24	36 10	120 41	2390	7A	7A	RUTH E MYERS	2 3 5
QUAKING ASPEN	7179	TULARE	10	36 07	118 32	7200		VAR	CORPS OF ENGINEERS	S
QUINCY RANGER STATION	7195	PLUMAS	8	39 56	120 57	3409	8A	8A	U S FOREST SERVICE	2 3 5
QUINN RANGER STATION	7205	TULARE	10	36 20	118 35	8300		VAR	CORPS OF ENGINEERS	S
RAMONA SPAULDING	7231	SAN DIEGO	33	33 04	116 51	1470	6P	6P	LOUIS B SPAULDING	2 3 5
RANCHITA	7244	SAN DIEGO	33	33 12	116 32	4000		7A	CORPS OF ENGINEERS	3
RANDSBURG	7253	KERN	15	35 22	117 39	3570	6P	6P	KERN CO FIRE DEPT	2 3 5
RAYWOOD FLATS	7279	SAN BERDINO	6	34 03	116 49	6620		5P	CALIF ELEC POWER CO	3
RED BLUFF WB AIRPORT	7292	TEHAMA	23	40 09	122 15	341	MID	MID	U S WEATHER BUREAU	2 3 5 C
REDDING FIRE STA NO 2	7296	SHASTA	23	40 35	122 24	577	5P	5P	REDDING FIRE CHIEF	2 3 5 C
REDLANDS	7306	SAN BERDINO	28	34 03	117 11	1318	MID	2P	REDLANDS DAILY FACTS	2 3 5
REDWOOD CITY	7339	SAN MATEO	4	37 29	122 14	31	5P	5P	CITY FIRE DEPT STA 2	2 3 5
REDWOOD VALLEY	7351	MENDOCINO	22	39 16	123 12	718		MID	THOMAS M JAMESON	C
REPRESA	7370	SACRAMENTO	[illegible]	38 42	121 10	305		MID	FOLSOM STATE PRISON	3
#RICHMOND	7414	CONTRA COSTA	4	37 56	122 21	55	4P	4P	CITY OF RICHMOND	[illegible] 3 5
RICHMOND FIELD STATION	7416	CONTRA COSTA	4	37 55	122 20	10	8A	5P	RAY KRONE	2 3 5 6
RIVERSIDE FIRE STA NO 3	7470	RIVERSIDE	28	33 57	117 24	820	5P	5P	RIVERSIDE FIRE DEPT	2 3 5
RIVERSIDE CITRUS EXPERIMENT STATION	7473	RIVERSIDE	28	33 58	117 20	1045	8A	8A	CITRUS EXP STATION	2 3 5 6 C G
ROBERTSON FLAT	7492	PLACER	2	39 10	120 30	6250		VAR	CORPS OF ENGINEERS	S
ROCK CREEK	7510	INYO	19	37 27	118 44	9700		VAR	DEPT WATER RESOURCES	S
ROCKLIN	7516	PLACER	[illegible]	38 48	121 14	239	6A	6A	RAYMOND H JOHNSON	2 3 5
ROSE MARIE MEADOW	7560	FRESNO	27	37 19	118 52	10000		VAR	SO CALIF EDISON CO	S
ROUND MEADOW	7579	TULARE	10	35 58	118 21	9000		VAR	CALIF STATE ENG	S
ROUND MOUNTAIN	7580	SHASTA	23	40 48	121 57	2010		7A	LLOYD D COMPTON	3
RUNNING SPRINGS	7600	SAN BERDINO	28	34 12	117 05	6000		MID	STATE DIV OF HWYS	C
SACHES SPRINGS	7623	TUOLUMNE	37	38 06	119 51	7900		VAR	HETCH HETCHY WTR SUP	S
SACRAMENTO WB AIRPORT	7630	SACRAMENTO	23	38 31	121 30	17	MID	MID	U S WEATHER BUREAU	2 3 5 C
#SACRAMENTO WB CITY	7633	SACRAMENTO	23	38 35	121 30	25	MID	MID	U S WEATHER BUREAU	2 3 5 C
SADDLE CAMP RANGER STA	7637	TEHAMA	23	40 10	122 48	3850		VAR	U S WEATHER BUREAU	S
SAGEHEN CREEK	7641	NEVADA	36	39 26	120 14	6337		5P	UNIVERSITY OF CALIF	3
SAINT HELENA	7643	NAPA	17	38 30	122 28	255	6P	6P	EDWIN L PAULSON	[illegible] 3 5
SAINT HELENA 4 WSW	7646	NAPA	17	38 30	122 32	1792		MID	EDWIN H LEARNED	C
SAINT HELENA 7 NE	7649	NAPA	23	38 34	122 22	1050		MID	CLARA B ABREAU	C
SAINT JOHN	7656	GLENN	23	39 43	122 00	145		7A	JAMES A STURGEON	[illegible]
SAINT MARYS COLLEGE	7661	CONTRA COSTA	4	37 50	122 06	625	5P	5P	BROTHER U BENEDICT	2 3 5 C
SALINAS CAA AIRPORT	7669	MONTEREY	24	36 40	121 36	74	MID	MID	U S CIVIL AERO ADM	2 3 5
SALINAS DAM	7672	SN LUIS OBPO	24	35 20	120 30	1350		8A	SN LUIS OBPO CO FCD	3
SALSIPUEDES GAGING STA	7681	SNTA BARBARA	32	34 35	120 24	250		VAR	US GEOLOGICAL SURVEY	S
SALSIPUEDES JALAMA DIV	7684	SNTA BARBARA	32	34 32	120 23	1150		VAR	US GEOLOGICAL SURVEY	S
SALT SPRINGS PWR HOUSE	7689	AMADOR	16	38 30	120 13	3700	3P	3P	P G + E COMPANY	2 3 5 6 S
SALYER RANGER STATION	7698	TRINITY	35	40 53	123 35	623	8A	8A	U S FOREST SERVICE	2 3 5
SAN ANDREAS 3 S	7702	CALAVERAS	2	38 09	120 41	1100		7A	CALAVERAS CEMENT CO	3
SAN ANTONIO CYN MOUTH	7711	LOS ANGELES	28	34 10	117 40	2394	4P	4P	SO CALIF EDISON CO	2 3 5
SAN ANTONIO SANTA MARIA	7713	SNTA BARBARA	33	34 49	120 21	1000		VAR	US GEOLOGICAL SURVEY	S
SAN BENITO	7719	SAN BENITO	20	36 31	121 05	1360		MID	JOHN M SHIELDS	C
SAN BERNARDINO CO HOSP	7723	SAN BERDINO	28	34 08	117 16	1125	6P	6P	S B COUNTY HOSPITAL	2 3 5
SAN CLEMENTE DAM	7731	MONTEREY	4	36 26	121 42	600		7A	CALIF WTR + TEL CO	3
SANDBERG PATROL STATION FC 130 B	7734	LOS ANGELES	29	34 45	118 43	4025		4P	L A CO FIRE WARDEN	3
SANBERG WB	7735	LOS ANGELES	29	34 45	118 44	4517	MID	MID	U S WEATHER BUREAU	2 3 5 7 C
#SAN DIEGO WB AIRPORT	7740	SAN DIEGO	33	32 44	117 10	19	MID	MID	U S WEATHER BUREAU	2 3 5 C
SAN DIMAS FIRE WRD FC95	7749	LOS ANGELES	26	34 06	117 48	960		5P	L A CO FIRE WARDEN	3
SAN DIMAS TANBARK FLAT	7750	LOS ANGELES	26	34 12	117 46	2750		MID	U S FOREST SERVICE	C G
SAN FELIPE BELL STATION	7755	SANTA CLARA	20	37 02	121 19	355		MID		C
SAN FERNANDO	7759	LOS ANGELES	13	34 16	118 28	965	6P	6P	S F HEIGHTS LEMON AN	2 3 5
SAN FERNANDO PH 3	7762	LOS ANGELES	13	34 19	118 30	1248		MID	CORPS OF ENGINEERS	C
#SAN FRANCISCO CALIF ACADEMY OF SCIENCES	7765	SAN FRANCISCO	4	37 46	122 28	245	4P	4P	PUBLICATION DISCONTINUED	
SAN FRANCISCO RICHMOND SUNSET	7767	SAN FRANCISCO	4	37 47	122 30	18		MID	CITY SAN FRANCISCO	C
#SAN FRANCISCO WB AP	7769	SAN MATEO	4	37 37	122 23	8	MID	MID	U S WEATHER BUREAU	2 3 5 C
#SAN FRANCISCO FEDERAL BUILDING	7772	SAN FRANCISCO	4	37 47	122 25	52	MID	MID	U S WEATHER BUREAU	2 3 5 C
SAN GABRIEL CANYON PH	7776	LOS ANGELES	26	34 09	117 54	744		5P	PASADENA WATER DEPT	3
SAN GABRIEL DAM FC425BE	7779	LOS ANGELES	26	34 12	117 52	1481		5P	E K DE VORE	3 C
SAN GABRIEL FIRE DEPT	7785	LOS ANGELES	13	34 06	118 06	400	4P	4P	CITY FIRE DEPARTMENT	2 3 5
SAN GREGORIO 3 SE	7807	SAN MATEO	4	37 18	122 20	355	5P	5P	POMPONIO RANCH	[illegible] 3 5
SAN JACINTO	7810	RIVERSIDE	33	33 48	116 59	1550	7P	7P	BYRON JOHANSEN	2 3 5
SAN JACINTO RANGER STA	7813	RIVERSIDE	33	33 47	116 58	1560		MID	STATE DIV OF FSTRY	C
SAN JOAQUIN EXP RANGE	7817	MADERA	27	37 05	119 44	1470		MID	U S FOREST SERVICE	C
#SAN JOSE	7821	SANTA CLARA	4	37 20	121 53	95	MID	MID	E O BILLWILLER	2 3 5 C
SAN JUAN BAUTISTA	7834	SAN BENITO	20	36 49	121 31	550		MID	MRS M A BINGHAM	C
SAN JUAN GUARD STATION	7837	ORANGE	33	33 36	117 31	730		MID	CORPS OF ENGINEERS	C
SAN LUIS OBISPO POLY	7851	SN LUIS OBPO	4	35 18	120 40	300	7A	7A	JOHN H PEROZZI	2 3 5 C
SAN MARCOS RANCH	7861	SNTA BARBARA	32	34 33	119 52	800	7A	7A	U S BUR RECLAMATION	2 3 5 C
#SAN MATEO	7864	SAN MATEO	4	37 34	122 20	30	5P	5P	CITY FIRE DEPARTMENT	2 3 5
SAN NICOLAS ISLAND	7870	VENTURA	33	33 14	119 28	502		MID	U S NAVY	C
#SAN PEDRO	7876	LOS ANGELES	33	33 43	118 16	10	5P	5P	MARINE EXCHANGE	2 3 5
#SAN RAFAEL	7880	MARIN	17	37 58	122 32	31	5P	5P	CITY ENGINEER	2 3 5
SAN RAMON 1 SSW	7882	CONTRA COSTA	4	37 46	121 59	555		MID	HOWARD C WIEDEMANN	C
SANTA ANA FIRE STATION	7888	ORANGE	28	33 45	117 52	115	5P	5P	SANTA ANA FIRE DEPT	2 3 5
SANTA ANA RIVER PH 3	7891	SAN BERDINO	28	34 07	117 07	1980		MID	CORPS OF ENGINEERS	C
SANTA ANA RIVER PH NO 1	7894	SAN BERDINO	28	34 08	117 04	2765	1P	1P	SO CALIF EDISON CO	2 3 5
SANTA ANITA FERN FC 432	7897	LOS ANGELES	13	34 12	118 01	2035		5P	G ROBINSON	3
SANTA BARBARA	7902	SNTA BARBARA	33	34 26	119 42	100	5P	5P	S BARBARA FIRE DEPT	2 3 5 C
SANTA BARBARA CAA AP	7905	SNTA BARBARA	33	34 26	119 50	9	MID	MID	U S CIVIL AERO ADM	2 3 5
SANTA BARBARA POTRERO	7908	SNTA BARBARA	30	34 47	119 39	5200		MID	CORPS OF ENGINEERS	C
SANTA BARBARA TV PEAK	7909	SNTA BARBARA	32	34 32	119 57	4000		5P	TV STATION KEYT	3
SANTA CLARA UNIVERSITY	7912	SANTA CLARA	4	37 21	121 56	88	5P	5P	UNIV OF SANTA CLARA	2 3 5
SANTA CRUZ	7916	SANTA CRUZ	4	36 59	122 01	125	5P	5P	ROBERT E BURTON	2 3 5
SANTA FE DAM	7926	LOS ANGELES	13	34 07	117 58	427		8A	CORPS OF ENGINEERS	3 C
SANTA MARGARITA 2 SW	7930	SN LUIS OBPO	24	35 22	120 38	1250		6P	CLARENCE MC KUSICK	3
SANTA MARGARITA BOOSTER	7933	SN LUIS OBPO	24	35 23	120 38	1153		8A	D DALE RUSKOVICH	3
SANTA MARIA	7940	SNTA BARBARA	30	34 57	120 26	224	8A	8A	A A HOWARD	2 3 5
SANTA MARIA 14 ENE	7942	SNTA BARBARA	30	35 01	120 12	815		7A	JAMES R JENSEN	3
SANTA MARIA WB AIRPORT	7946	SNTA BARBARA	30	34 54	120 27	238	MID	MID	U S WEATHER BUREAU	2 3 5 C
SANTA MONICA	7950	LOS ANGELES	33	34 01	118 29	80		4P	CITY SANTA MONICA	3
#SANTA MONICA PIER	7953	LOS ANGELES	33	34 01	118 30		5P	5P	S M LIFEGUARD SER	2 3 5
SANTA PAULA	7957	VENTURA	29	34 21	119 04	265	8A	8A	ERVIN D STUART	2 3 5
SANTA PAULA 3 SE	7959	VENTURA	33	34 20	119 01	2250		MID	SHELL OIL CO	C
SANTA ROSA	7965	SONOMA	22	38 27	122 43	167	7A	7A	CLARENCE S NEWBERRY	2 3 5
SANTA SUSANA 4 NNE	7973	VENTURA	33	34 20	118 42	1520		MID	CERRO VIEJO RANCH	C
SANTA YNEZ	7976	SNTA BARBARA	32	34 37	120 06	600		MID	SNTA YNEZ HIGH SCHL	C
SANTIAGO DAM	7987	ORANGE	28	33 48	117 43	1025		8A	CORPS OF ENGINEERS	3 C
SAUGUS POWER PLANT NO 1	8014	LOS ANGELES	29	34 35	118 27	2105		6A	L A PWR + LIGHT DEPT	3
SAWYERS BAR RANGER STA	8025	SISKIYOU	12	41 18	123 08	2169		8A	U S FOREST SERVICE	3
#SCOTIA	8045	HUMBOLDT	7	40 29	124 06	139	8A	8A	PACIFIC LUMBER CO	2 3 5
SEARSVILLE LAKE	8068	SAN MATEO	4	37 24	122 14	350		8A	AUSTIN CLAPP	3
SEBASTOPOL 4 S	8072	SONOMA	22	38 21	122 50	175		MID	WILLIAM G SANDERS	C
SEPULVEDA DAM	8092	LOS ANGELES	13	34 10	118 28	740		8A	CORPS OF ENGINEERS	3 C
SHASTA DAM	8135	SHASTA	23	40 43	122 25	1076	8A	8A	U S BUR RECLAMATION	2 3 5 6 C
SHELL ABSORPTION PLANT	8158	LOS ANGELES	26	33 57	117 54	800		9A	CORPS OF ENGINEERS	3
SHINGLE	8173	ELDORADO	1	38 40	120 55	1375		7A	THEODORE B HEUSNER	3
SIERRA CITY	8207	SIERRA	8	39 34	120 38	4182	8A	8A	HARRY H ROEBER	2 3 5 7
SIERRA MADRE 1 N	8210	LOS ANGELES	13	34 10	118 04	1153	6P	6P	MISS E MC KINNEY	2 3 5
SIERRAVILLE RANGER STA	8218	SIERRA	8	39 35	120 22	4975	8A	8A	U S FOREST SERVICE	2 3 5 7 C
SIGNAL HILL FC 415	8230	LOS ANGELES	13	33 48	118 10	115		5P	GEORGE I OSBORNE	3 C
SILVERADO RANGER STA	8243	RIVERSIDE	28	33 45	117 40	1100		MID	CORPS OF ENGINEERS	C
SIMI 3 E	8258	VENTURA	33	34 16	118 44	920		MID	SIMI FIRE STATION	C
SISQUOC SOUTH FORK CAMP	8266	SNTA BARBARA	30	34 46	119 46	2500		MID	CORPS OF ENGINEERS	C
SKAGGS SPRINGS LAS LOMAS RANCH	8272	SONOMA	22	38 41	123 08	1930		8A	JOHN K LEITHOLD	3
SLACK CANYON	8276	MONTEREY	24	36 05	120 40	1730		MID	CALIF DIV OF FSTRY	C
SLOUGHHOUSE 6 SE	8293	SACRAMENTO	16	38 28	121 05	160		8A	MRS MABEL VAN VLECK	3
SMITH RIVER 3 WNW	8311	DEL NORTE	17	41 57	124 12	25		8A	WILLIAM M RILEY	3
SNOW CREEK UPPER	8317	RIVERSIDE	6	33 52	116 41	1940		9A	PALM SPRINGS WTR CO	3
SNOW FLAT	8318	MARIPOSA	14	37 50	119 30	8700		VAR	DEPT WATER RESOURCES	S
SODA SPRINGS	8331	NEVADA	8	39 19	120 23	6750	8A	8A	ARTHUR COUILLARD	2 3 5 7 C
SOLEDAD	8338	MONTEREY	24	36 26	121 19	204		8A	JAN M JACOBSEN	3
SOMESBAR 1 W	8346	HUMBOLDT	12	41 23	123 29	550		8A	EARL S BELLMAN	3
SOMIS 2 NNW	8347	VENTURA	33	34 17	119 00	510		MID	RICHARD BARD JR	C
SOMIS 3 NE	8348	VENTURA	33	34 17	118 58	490		8A	LAWTON INVESTMENT CO	3
SOMIS 3 NW	8349	VENTURA	33	34 17	119 03	510		8A	BERYLWOOD INVEST CO	3
SOMIS 5 WNW	8350	VENTURA	33	34 17	119 04	520		MID	JOHN DE BONI	C
SONOMA	8351	SONOMA	17	38 17	122 27	20	5P	5P	LAURENCE W DICKEY	2 3 5
SONORA	8353	TUOLUMNE	37	37 59	120 23	1830	8A	8A	P G + E COMPANY	2 3 5
S E FARALLON	8376	SAN FRANCISCO	4	37 42	123 00	27		MID	U S COAST GUARD	C
SO ENTRANCE YOSEMITE NP	8380	MARIPOSA	14	37 30	119 38	5135	4P	4P	US NAT PARK SERVICE	2 3 5 7
SOUTH LAKE	8406	INYO	19	37 10	118 34	9500		VAR	CALIF ELEC POWER CO	S
SPADRA PACIFIC COLONY FC 356 C	8436	LOS ANGELES	26	34 03	117 49	690		4P	R S HUTCHISON	3 C
SPRECKELS HWY BRIDGE	8446	MONTEREY	24	36 36	121 41	60		8A	MRS W B HENNES	3
SPRINGVILLE 7 ENE	8455	TULARE	9	36 10	118 42	2470		7A	ELMER A SUTTON	3
SPRINGVILLE RANGER STA	8460	TULARE	9	36 08	118 48	1050		MID	U S FOREST SERVICE	C
SPRINGVILLE TULE HEADWORKS	8463	TULARE	9	36 12	118 39	4070		MID	P G + E COMPANY	C
SQUAW VALLEY LODGE	8474	PLACER	36	39 12	120 14	6226	5P	5P	SQUAW VLY DEVEL CO	2 3 5 7
SQUIRREL INN 1	8476	SAN BERDINO	15	34 14	117 15	5239		5P	EDGAR L KEISTER	3
SQUIRREL INN 2	8479	SAN BERDINO	15	34 14	117 14	5723	5P	5P	LEROY KEMP	2 3 5 7
STATE LAKES	8510	FRESNO	11	36 56	118 35	10200		VAR	CORPS OF ENGINEERS	S
STATUM MEADOW	8514	FRESNO	11	36 56	118 55	8300		VAR	CORPS OF ENGINEERS	S
STAYTON MINE	8517	SAN BENITO	20	36 55	121 13	2975		MID	RANAH R KNOX	C
STOCKTON DISPOSAL PLANT	8554	SAN JOAQUIN	27	37 56	121 20	11		MID	CITY OF STOCKTON	C
#STOCKTON CAA AIRPORT	8558	SAN JOAQUIN	27	37 54	121 15	22	MID	MID	U S CIVIL AERO ADM	2 3 5
STOCKTON FIRE STATION 4	8560	SAN JOAQUIN	27	37 58	121 18	11	8A	8A	STOCKTON FIRE DEPT	2 3 5
STOCKTON MOWRY BRIDGE	8562	SAN JOAQUIN	27	37 51	121 23	15	5P	5P	MARTIN P MUHS	2 3 5 6
STONYFORD RANGER STA	8580	COLUSA	23	39 23	122 33	1168		8A	U S FOREST SERVICE	3
STONY GORGE RESERVOIR	8587	GLENN	23	39 35	122 32	800	5P	5P	ORLAND UNIT WU ASSN	2 3 5 C
STOUTS MEADOW	8591	SHASTA	21	41 10	121 56	5300		VAR	DEPT WATER RESOURCES	S
STRAWBERRY VALLEY	860[illegible]	YUBA	8	39 34	121 06	3784	5P	5P	SOPER-WHEELER CO	2 3 5 7
SUGARLOAF MEADOW	8635	TULARE	11	36 43	118 40	7200		VAR	CLOSED 8/8/57	
SUNLAND	8660	LOS ANGELES	13	34 16	118 18	1460	7P	7P	FRANK T STEVENS	2 3 5
SUNSET BEACH STATE PARK	8680	SANTA CRUZ	20	36 54	121 50	85		MID	CAL DIV BEACH + PARK	C
SURF 2 ENE	8697	SNTA BARBARA	32	34 41	120 34	105		MID	US DISCIPLINARY BKS	C
SUSANA KNOLLS	8700	VENTURA	33	34 16	118 40	1085		8A	SUSANA KN FIRE STA	3
SUSANVILLE	8701	LASSEN	18	40 25	120 39	4195		8A	CITY OF SUSANVILLE	3
SUSANVILLE AIRPORT	8702	LASSEN	18	40 23	12[illegible] 33	4148	10P	10P	DAVID BARR	2 3 5 7
SUSANVILLE 1 WNW	8703	LASSEN	18	40 26	120 40	4555		MID	STATE DIV OF FSTRY	C
SUTTER HILL RANGER STA	8713	AMADOR	16	38 23	120 48	1580		8A	STATE DIV OF FSTRY	3
TABLE MOUNTAIN	8748	LOS ANGELES	6	34 23	117 41	7500	5P	5P	SMITHSONIAN OBSY	2 3 5 7
TAFT	8752	KERN	10	35 09	119 28	1025		MID	KERN CO FORESTRY FIRE DEPARTMENT	C
TAHOE	8758	PLACER	36	39 10	120 09	6228	8A	8A	ARTHUR E FRODENBERG	2 3 5 6 7
TALBOT CAMP	8771	PLACER	1	39 12	120 22	6000		VAR	DEPT WATER RESOURCES	S
TEHACHAPI	8826	KERN	10	35 08	118 27	3975	6P	6P	MRS ANITA COWAN	2 3 5 7
TEHACHAPI RANGER STA	8832	KERN	10	35 08	118 27	3975		MID	KERN CO FIRE DEPT	C
TEJON RANCHO	8839	KERN	10	35 02	118 45	1425	6P	6P	TEJON RANCH COMPANY	2 3 5
TENNANT	886[illegible]	SISKIYOU	12	41 35	121 55	4750		5P	MRS MARGARET KNOLL	3
TERMO	8873	LASSEN	18	40 52	120 27	5300		MID	SULO E LAKSO	C
THE CEDARS	8881	PLACER	1	39 15	120 21	5930		VAR	CORPS OF ENGINEERS	S
THE GEYSERS	8885	SONOMA	22	38 48	122 49	1600		MID	FRANK A DEWEY	C
THERMAL CAA AIRPORT	8892	RIVERSIDE	6	33 37	116 10	-120	MID	MID	U S CIVIL AERO ADM	2 3 5 C
THOUSAND OAKS 2 N	8905	VENTURA	33	34 12	118 50	915		8A	HILLSDALE RANCH	3
THREE RIVERS 6 SE	8912	TULARE	9	36 22	118 51	2200		MID	GLENN BAKER	C
THREE RIVERS EDISON PH2	8914	TULARE	9	36 28	118 53	950	5P	5P	SO CALIF EDISON CO	2 3 5
THREE RIVERS EDISON PH1	8917	TULARE	9	36 28	118 52	1140		MID	SO CALIF EDISON CO	C
TIGER CREEK POWER HOUSE	8928	AMADOR	16	38 28	120 27	2355	4P	4P	P G + E COMPANY	2 3 5 C
TOPANGA RANGER STA FC 6	8967	LOS ANGELES	33	34 05	118 36	747		5P	L A CO FIRE WARDEN	3
TORRANCE	8973	LOS ANGELES	33	33 52	118 20	62	4P	4P	TORRANCE FIRE DEPT	2 3 5
TRABUCO CANYON	8992	ORANGE	33	33 39	117 36	970		MID	ORANGE CO PARK DEPT	C
TRACY 2 SSE	8997	SAN JOAQUIN	27	37 43	121 25	105		MID	AAGE R TUGEL	C
TRACY CARBONA	8999	SAN JOAQUIN	27	37 42	121 25	140	7A	7A	BANTA CARBONA IR CO	2 3 5
TRACY PUMPING PLANT	9001	ALAMEDA	27	37 48	121 35	61	6P	6P	U S BUR RECLAMATION	2 3 5 6
TRINITY CENTER RS	9023	TRINITY	35	41 00	122 41	2295		MID	U S FOREST SERVICE	C
TRONA	9035	SAN BERDINO	6	35 47	117 23	1695	8A	8A	AMERICAN P + G CO	2 3 5
TRUCKEE RANGER STATION	9043	NEVADA	36	39 20	120 11	5982	8A	8A	U S FOREST SERVICE	2 3 5 C
TUJUNGA MILL CR FC 470	9049	LOS ANGELES	13	34 23	118 05	4600		MID	LOS ANGELES CO FCD	C
TULELAKE	9053	SISKIYOU	12	41 58	121 28	4035	5P	5P	TULELAKE W U ASSN	2 3 5 6 7 C
TULELAKE 5 WSW	9056	SISKIYOU	12	41 55	121 34	4033		5P	TULELAKE W U ASSN	3 6
TUNNEL RANGER STATION	9061	TULARE	10	36 22	118 17	8950		VAR	U S WEATHER BUREAU	S
TUOLUMNE MEADOWS	9063	TUOLUMNE	37	37 53	119 20	8600		VAR	DEPT WATER RESOURCES	S
TURLOCK	9073	STANISLAUS	14	37 29	120 51	104		8A	W W FERGUSON	3
TURNTABLE CREEK	9083	SHASTA	23	40 46	122 18	1080	8A	8A	U S BUR RECLAMATION	2 3 5 6
TUSTIN IRVINE RANCH	9087	ORANGE	33	33 44	117 47	118	3P	3P	THE IRVINE COMPANY	2 3 5
TWENTYNINE PALMS	9099	SAN BERDINO	6	34 08	116 03	1990	5P	5P	US NAT PARK SERVICE	2 3 5
TWIN LAKES	9105	ALPINE	1	38 42	120 03	7829	3P	3P	P G + E COMPANY	2 3 5 7
UKIAH	9122	MENDOCINO	22	39 09	123 12	623	5P	5P	CITY FIRE DEPARTMENT	2 3 5
UKIAH 4W	9126	MENDOCINO	22	39 09	123 16	1550		8A	MARJORIE S DORY	3
UKIAH MASONITE	9129	MENDOCINO	22	39 10	123 12	615		MID	MASONITE CORPORATION	C
UNION OIL STEARNS ABSORPTION PLANT	9138	ORANGE	26	33 56	117 52	700		6A	CORPS OF ENGINEERS	3
#UNIVERSITY OF CALIF AT LOS ANGELES	9152	LOS ANGELES	33	34 04	118 27	430	4P	4P	U C L A	2 3 5
UPLAND	9157	SAN BERDINO	26	34 08	117 40	1840	6P	6P	ROBERT BEARD	2 3 5

Station	Index No.	County	Drainage ‡	Latitude	Longitude	Elevation	Observation Time Temp.	Observation Time Precip.	Observer	Refer To Tables
UPPER LAKE 7 W	9167	LAKE	23	39 11	123 02	1520		4P	PETER V PEDRONCINI	3
UPPER LAKE RANGER STA	9173	LAKE	23	39 10	122 55	1347	4P	4P	U S FOREST SERVICE	2 3 5
UPPER MATTOLE	9177	HUMBOLDT	17	40 15	124 11	255		5P	WESLEY C ROSCOE	3
UPPER SAN LEANDRO FILTERS	9185	ALAMEDA	4	37 46	122 10	413		MID	E BAY MUN UTL DIST	C
UPPER TRES PINOS	9189	SAN BENITO	20	36 38	121 02	2050		MID	ELDON FANCHER	C
VACAVILLE	9200	SOLANO	23	38 22	122 00	175	6P	6P	C J UHL	2 3 5
VALLETON	9221	MONTEREY	24	35 53	12[illegible] 42	950		MID	MRS AMY CURTIS	C
VALLEY CENTER 3 NE	9228	SAN DIEGO	33	33 16	117 01	1615		7A	C F IVERSON	3
VALYERMO RANGER STATION	9251	LOS ANGELES	15	34 27	117 51	3700	4P	4P	U S FOREST SERVICE	2 3 5
VAN NUYS CITY WAREHOUSE FC 15	9260	LOS ANGELES	13	34 11	118 27	695		8A	W C WOODSON	3
VENADO	9273	SONOMA	22	38 37	123 01	1260		MID	JOHN B HARPER	C
VENTURA	9285	VENTURA	33	34 17	119 18	45		8A	ROY PINKERTON	3
VERMILION VALLEY	9301	FRESNO	27	37 22	118 59	7520		VAR	SO CALIF EDISON CO	S
VICTORVILLE PUMP PLANT	9325	SAN BERDINO	6	34 33	117 18	2900	8A	8A	VICTOR CO WATER DIST	2 3 5 C
VINCENT PATROL STATION FC 120	9345	LOS ANGELES	29	34 29	118 08	3135		5P	L A CO FIRE WARDEN	3
VINTON	9351	PLUMAS	8	39 49	120 11	4945		4P	FRANK DOTTA	3
VISALIA	9367	TULARE	9	36 20	119 18	354	9A	9A	TULARE CO C OF C	2 3 5
VOLCANOVILLE	9382	ELDORADO	1	38 59	120 47	3036		8A	ELMER C OGLE	3
VOLLMERS	9386	SHASTA	23	40 57	122 26	1359		7A	W J VOLLMERS	3 C
VOLTA POWER HOUSE	9390	SHASTA	23	40 27	121 52	2200	4P	4P	P G + E COMPANY	2 3 5 C
WALLACE	9418	CALAVERAS	2	38 12	120 59	197		5P	JAMES A FOWLER	3
WALMAR SCHOOL	9420	CONTRA COSTA	4	37 57	122 05	128		12M	STUART P BERKELEY	3
WALNUT CREEK	9423	CONTRA COSTA	4	37 54	122 04	190	8A	8A	RAY I WHITTEMORE	2 3 5
WALNUT CREEK 2 ENE	9426	CONTRA COSTA	4	37 54	122 01	220		MID	TOMAS S VANASEK	C
WALNUT CREEK 4 E	9427	CONTRA COSTA	4	37 54	121 59	400		9A	MRS ERNA G IRVING	3
WALNUT GROVE	9428	SACRAMENTO	23	38 14	121 31	23	5P	5P	PAUL LACKAS	2 3 5 6
WALNUT PATROL STATION FC 102 B	9431	LOS ANGELES	26	34 00	117 52	488		4P	E PEDERSON	3
WARNER SPRINGS	9447	SAN DIEGO	33	33 17	116 38	3180	4P	4P	WARNERS RESORT CO	2 3 5 C
WASCO	9452	KERN	10	35 36	119 20	333	8A	8A	FERNANDO L ANAYA	2 3 5
WASIOJA PATTERSON RANCH	9457	SNTA BARBARA	30	34 59	119 54	2175		MID	WILBER E PATTERSON	C
WATSONVILLE WATERWORKS	9473	SANTA CRUZ	20	36 56	121 46	95	8A	8A	JOHN L KISTLER	2 3 5
WAWONA RANGER STATION	9482	MARIPOSA	14	37 32	119 40	3975		MID	US NAT PARK SERVICE	C
WEAVERVILLE RANGER STA	9490	TRINITY	35	40 44	122 56	2050	8A	8A	U S FOREST SERVICE	2 3 5 C
WEED 1 S	9499	SISKIYOU	12	41 25	123 23	3630	8A	8A	CHESTER I KIMREY	2 3 5
WELDON	9512	KERN	10	35 40	118 17	2653		MID	WESLEY G LEAZENBY	C
WEST BIG PINE LOOKOUT	9532	SNTA BARBARA	32	34 42	119 40	6500		VAR	U S WEATHER BUREAU	S
WESTHAVEN	9560	FRESNO	11	36 13	119 59	285		7A	BOSTON LAND COMPANY	3
WEST POINT 3 SW	9583	CALAVERAS	16	38 22	120 33	2400		6P	W B MANKER	3
WESTVILLE	9597	PLACER	1	39 11	120 39	5200		VAR	CORPS OF ENGINEERS	S
WESTWOOD 3 WSW	9600	LASSEN	8	40 18	121 03	4990	5P	5P	CLOSED 8/1/57	
WHEATLAND 2 NE	9605	YUBA	8	39 02	121 24	113		MID	THOMAS A FERGUSON	C
WHEELER	9612	MENDOCINO	17	39 53	123 55	50	5P	5P	WOLF CREEK TIMBER CO	2 3 5
WHEELER SPRINGS 2 SW	9615	VENTURA	33	34 29	119 18	850		MID	KENNETH P SHELDON	C
WHEELER SPRINGS 7 N	9618	VENTURA	29	34 36	119 20	4150		MID	ROSCOE G WILBER	C
WHITE MOUNTAIN 1	9632	MONO	6	37 30	118 11	10150	8A	8A	UNIVERSITY OF CALIF	2 3 5 7
WHITE MOUNTAIN 2	9633	MONO	6	37 35	118 14	12470	8A	8A	UNIVERSITY OF CALIF	2 3 5 7
WHITE ROCK	9639	SACRAMENTO	16	38 34	121 05	353		7A	EDMOND E PAYEN	3
WHITTIER CITY HALL FC 106 C	9660	LOS ANGELES	26	33 59	118 02	340		5P	K R WARREN	3
WILLIAMS	9677	COLUSA	23	39 09	122 09	86	8A	8A	CITY OF WILLIAMS	2 3 5 C
WILLITS HOWARD FOREST RANGER STATION	9685	MENDOCINO	7	39 21	123 19	1900		MID	STATE DIV OF FSTRY	C
WILLOWS	9699	GLENN	23	39 32	122 12	140	8A	8A	H R ALLARD	2 3 5
WINCHESTER	9722	RIVERSIDE	33	33 42	117 05	1470		MID	JIM M BLACKMORE	C
WINTERS	9742	YOLO	23	38 32	121 58	135	8A	8A	CITY OF WINTERS	[illegible] 3 5
WOFFORD HEIGHTS	9754	KERN	10	35 43	118 27	2700		SS	JAMES H JORGENSEN	3
WOODCHUCK MEADOW	9773	FRESNO	11	37 02	118 54	9200		VAR	CORPS OF ENGINEERS	S
WOODFORDS	9775	ALPINE	3	38 47	119 49	5671	5P	5P	MRS GLEN BARR	2 3 5 7
WOODLAND 1 WNW	9781	YOLO	23	38 41	121 48	69	9A	9A	COUNTY OF YOLO	2 3 5
WRIGHTS	9814	SANTA CLARA	4	37 07	121 56	1600		6P		3
WRIGHTS LAKE	9816	ELDORADO	1	38 51	120 14	6800		VAR	CORPS OF ENGINEERS	5
YORBA LINDA	9847	ORANGE	26	33 53	117 49	395	6P	6P	RICHARD W JONES	2 3 5
YORKVILLE	9851	MENDOCINO	17	38 55	123 16	1100		MID	MRS LOLA A HULBERT	C
YOSEMITE NATIONAL PARK	9855	MARIPOSA	14	37 45	119 35	3985	5P	5P	U S NAT PARK SERVICE	2 3 5 7 C
YREKA	9866	SISKIYOU	12	41 43	122 38	2631	8A	8A	U S FOREST SERVICE	2 3 5

Station	Index No.	County	Drainage ‡	Latitude	Longitude	Elevation	Observation Time Temp.	Observation Time Precip.	Observer	Refer To Tables
NEW STATIONS										
LA PORTE	4773	PLUMAS	8	39 41	120 58	4975		8A	BILL O'ROURKE	3
PARADISE	6685	BUTTE	23	39 45	121 37	1708	8A	8A	PARADISE FIRE DIST	2 3 5
SLOAT	8292	PLUMAS	8	39 52	120 44	4115		8A	CLARENCE F ELWORTHY	3
VISTA	9378	SAN DIEGO	33	33 12	117 13	570	5P	5P	CHAMBER OF COMMERCE	2 3 5
MITCHELL MEADOW	5723	FRESNO	11	36 45	118 43	9700		VAR	CORPS OF ENGINEERS	5
REACTIVATED STATIONS										
FEATHER FALLS	2994	BUTTE	8	39 36	121 15	2965		8A	GEORGIA PACIFIC CORP	3
STIRLING CITY RS	8544	BUTTE	8	39 55	121 32	3525		8A	STATE DIV OF FSTRY	3

‡ 1 AMERICAN, 2 CALAVERAS, 3 CARSON, 4 CENTRAL COAST, 5 COLORADO, 6 DESERT, 7 EEL, 8 FEATHER, 9 KAWEAH, 10 KERN, 11 KINGS, 12 KLAMATH, 13 LOS ANGELES, 14 MERCED, 15 MOJAVE, 16 MOKELUMNE, 17 NORTH COAST, 18 N.E.INTERIOR, 19 OWENS, 20 PAJARO, 21 PIT, 22 RUSSIAN, 23 SACRAMENTO, 24 SALINAS, 25 SAN DIEGO, 26 SAN GABRIEL, 27 SAN JOAQUIN, 28 SANTA ANA, 29 SANTA CLARA, 30 SANTA MARIA, 31 SANTA MARGARITA, 32 SANTA YNEZ, 33 SOUTH COAST, 34 STANISLAUS, 35 TRINITY, 36 TRUCKEE, 37 TUOLUMNE, 38 WALKER.

Additional information regarding the climate of California may be obtained by writing to the Weather Bureau State Climatologist, 557 Federal Office Building, 50 Fulton Street, San Francisco 2, California, or to any Weather Bureau Office near you.

Figures and letters following the station name, such as 12 SSW, indicate distance in miles and direction from the post office.

Delayed data and corrections will be carried only in the June and December issues of this bulletin.

Monthly and seasonal snowfall and heating degree days for the preceding 12 months will be carried in the June issue of this bulletin.

Stations appearing in the Index, but for which data are not listed in the tables, are either missing or received too late to be included in this issue.

Divisions, as used in Table 2 became effective with data for January 1941.

Unless otherwise indicated, dimensional units used in this bulletin are: Temperature in °F., precipitation and evaporation in inches, and wind movement in miles. Monthly degree day totals are the sums of the negative departures of average daily temperatures from 65°F.

Evaporation is measured in the standard Weather Bureau type pan of 4-foot diameter unless otherwise shown by footnote following Table 6.

Long-term means from which departures are computed are based on 10 years or more of record ending generally with data for 1950.

Long-term means for full-time stations (those with Weather Bureau, Weather Bureau Airport, or Weather Bureau City in the station name, and also Beaumont 1 E and San Jose) are based on the period 1921 - 1950, adjusted to represent observations taken at the present location.

Water equivalent values published in Table 7 are the water equivalent of snow, sleet, or ice on the ground. Samples for obtaining measurements are taken from different points for successive observations; consequently occasional drifting and other causes of local variability in the snow pack result in apparent inconsistencies in the record.

Entries of snowfall in Tables 2 and 7, and in the Seasonal Snowfall table, include snow and sleet. Entries of snow on ground include snow, sleet, and ice.

Data in Tables 3, 5, 6, and snowfall in Table 7, when published, are for the 24 hours ending at time of observation. The Station Index lists observation times in local standard time. During the summer months some observers take the observations on daylight saving time.

Snow on ground in Table 7 is at observation time for all except Weather Bureau and C.A.A. Stations. For these stations snow on ground values are at 4:30 a.m. PST, except for Bishop WB AP, Blue Canyon WB AP, and Sandberg WB which are taken at 6:00 a.m. PST.

- \- No record in Tables 3, 6, 7, and the Station Index. No record in Tables 2 and 5 is indicated by no entry. Consult the annual issue of this publication for interpolated monthly precipitation totals.
- \+ And also on a later date or dates.
- * Amount included in following measurement, time distribution unknown.
- \# Thermometers are generally exposed in a shelter located a few feet above sod-covered ground; however, the reference indicates that the thermometers are exposed in a shelter located on the roof of a building.
- // Gage is equipped with a windshield.
- AM Data based on an observational day ending before noon.
- AR This entry in time of observation column in Station Index means after rain.
- B Adjusted to a full month.
- C In the "Refer to Tables" column in the Station Index the letter "C" indicates recorder stations. These stations are processed for special purposes and are published later in "Hourly Precipitation Data".
- D Water equivalent of snowfall wholly or partly estimated, using a ratio of 1 inch water equivalent to every 10 inches of new snowfall.
- G In the "Refer to Tables" column in the Station Index the letter "G" indicates Daily Soil Temperatures are published.
- M One or more days of record missing; if average value is entered, less than 10 days' record is missing. See Table 5 for detailed daily record. Degree Day data, if carried for this station, have been adjusted to represent the value for the full month.
- R Amounts from recording gage. (These amounts are essentially accurate but may vary slightly from the amounts to be published later in "Hourly Precipitation Data".)
- S Storage precipitation station. Precipitation measurements, made at irregular intervals, will be published in the July or August or delayed data December issue of this publication.
- SS This entry in time of observation column in Station Index means observation made near sunset.
- T Trace, an amount too small to measure.
- V Includes total for previous month.
- VAR This entry in time of observation column in Station Index means variable.

Subscription Price: 20 cents per copy, monthly and annual; $2.50 per year. (Yearly subscription includes the Annual Summary.) Checks and money orders should be made payable to the Superintendent of Documents. Remittances and correspondence regarding subscriptions should be sent to the Superintendent of Documents, Government Printing Office, Washington 25, D. C.

NWRC, Asheville, N.C. ---10/29/57 --- 2225

U. S. DEPARTMENT OF COMMERCE
SINCLAIR WEEKS, Secretary
WEATHER BUREAU
F. W. REICHELDERFER, Chief

JAN 6

CLIMATOLOGICAL DATA

CALIFORNIA

OCTOBER 1957

Volume LXI No. 10

ASHEVILLE: 1957

WEATHER SUMMARY

The high frequency of storms which passed over the State in October contributed to making this one of the seven wettest and also one of the nine coolest Octobers in the history of climatological records for California. The coolest weather occurred in interior and mountain areas where daily maximum temperatures were quite often unusually low. This was the coldest October of record at Blue Canyon, the sixth coolest at Mt. Shasta since 1908, and the coolest at Red Bluff since 1920. Rather heavy rains during the first two-thirds of the month caused considerable damage to crops; especially grapes, remaining tomatoes, unharvested and drying prunes, and walnuts. This was the wettest October at Red Bluff since 1889 and the wettest along the southern coast in general since 1941. There were reports of thunder, lightning, hail, and occasionally high winds in widespread areas of southern California from the 9th to 11th, 20th to 21st, and 29th to 31st. A waterspout was reported off Point Mugu and others at Oceanside around the 20th, while a baby "twister" struck near Norwalk causing minor damage, also on the 20th. A funnel cloud was observed near March Air Force Base in Riverside County at the end of the month. A description of many of the storms over the State will be found following this summary. The Meteorologist in Charge at Sacramento reported that light to locally moderate rain fell in the northern half of the Sacramento district the first eight days of the month, followed by a warm-type storm between the 8th and 10th, another on the 12th and 13th. A minor crest developed in the upper Sacramento River on the 11th, followed by the first major rise of the season on the 13th. The latter crest reached the Colusa area early on the 15th, resulting in overflow at Tisdale Weir into Sutter Bypass.

Temperatures were generally below average over most of the State except along the immediate coast. The extremes in mean monthly temperature departures ranged from -7.7° at Idria to +4.4° at Salinas Airport. The series of storms that struck the State from the 1st to 23d kept temperatures relatively low, the coldest period being from the 3d to 7th when daily temperature departures dropped to as much as 21° below average at Blue Canyon on the 5th. Lowest minimum temperatures occurred generally during the first week in the northern half of the State and from the 21st to 23d in the southern half. The lowest temperature was 7° at Bridgeport on the 7th. Warmer weather prevailed over most of the State during the last week of October when daily temperatures ranged generally from 5° to more than 10° above average, the highest being 13° above at Los Angeles Airport on the 27th. Highest maximum temperatures were recorded on various days throughout the month although most often from the 1st through the 8th at interior stations and during the last week near the coast. The highest was 104° occurring at Brawley, El Centro 2 SSW, Iron Mountain, and Parker Reservoir on the 1st. Mean monthly temperatures ranged from a high of 75.7° at Cow Creek to a low of 38.1° at Twin Lakes.

Practically every reporting station in the State received above average monthly precipitation. The only exceptions occurred on the lee side of the Coast Mountains and in parts of the upper Mojave Desert. Total falls of from 200 to 400 percent of average were quite common, and two other areas, one just northwest of the San Francisco Bay Area and the other in parts of the Mojave Desert, received totals up to and occasionally in excess of 500 percent of average. At one station in the southern California desert, Ocotillo, where no rain whatsoever fell in all of 1956, 0.48 inch was measured in October. Heaviest falls occurred intermittently from the 9th to 14th over most of the State and from the 28th to 31st in the desert regions. Maximum daily catches of 2.00 inches were common in the northern half of California and from 0.50 to 1.50 inches in the southern half. Many stations in and near Sonoma County received monthly totals in excess of 10.00 inches, the greatest being 18.35 inches at Cazadero, where also occurred the greatest daily catch, 6.75 inches on the 9th. South of the Tehachapis, Cuyamaca measured the greatest monthly fall, 4.80 inches. The least monthly fall was 0.01 inch at Inyokern. This is a rather unusual occurrence since October is normally a relatively dry month when many stations can be expected to receive no precipitation.

Snowfall was reported at all high mountain stations, the greatest fall being 13.5 inches at Raywood Flats in southern California during the period 20th to 22d. In general monthly falls were from 4 to 10 inches. By month's end, however, no snow was on the ground at any reporting station due to the warmer weather which prevailed at the time.

Reports from the California Weekly Weather and Crop Bulletin and also from the California Livestock and Range publication indicated that heavy rains in the north and central counties caused considerable damage to many crops, especially grapes and walnuts, and hampered or temporarily shut down harvesting activities both here and in much of the Sacramento and San Joaquin Valleys. Excessive moisture which caused sprouting and discoloration of beans still unthreshed in the Sacramento and northern San Joaquin Valleys, resulted in considerable loss of yield and quality. The cotton harvest was not greatly affected by weather conditions since rainfall was light in producing areas. In sections of the San Joaquin Valley there was considerable local shattering of cotton seed and discoloration of both seed and cotton. Fortunately, however, about 80 percent of the seed had already been harvested in Kern County. Rains in the Los Angeles area were beneficial to all crops, and in starting annual grass, pastures, and cover crops; and conditioning fields for cultivation and planting of grain. Irrigation was also stopped or schedules reduced in most sections during the rainy periods. The above normal early fall rains stimulated new grass on ranges and pastures statewide, with the result that range feed was in the best condition for October since 1925. The reported condition in all districts was from 8 to 17 points above the October average. Livestock was in good shape, being slightly above the 10-year average over the State.

Joseph R. Glantz
Climatologist
Weather Records Processing Center
San Francisco, California

STORMS, OCTOBER 1957

On the 9th to 11th. A slow moving cold front advancing from northwest to southeast across California caused locally heavy rains and strong winds. Damage other than to crops was widespread though minor. Crop damage ranged from a total loss of some unharvested grapes and prunes in Sonoma and Napa Counties; severe loss to dry beans in Glenn and Sutter Counties and to flax in San Mateo County; down-grading of walnuts and cotton; to increased harvesting costs of all remaining crops due to wet, muddy fields. A coffer dam was washed out at the Trinity River Project; street intersections were flooded in Marin and Santa Clara Counties; some freeway construction was washed out at Palo Alto; and a wax paper factory at Burlingame was flooded, causing heavy damage to paper stock. In southern California the storm caused some flooding and numerous power failures. In San Bernardino a sudden deluge on the 11th overtaxed storm drains and caused some damage to a few homes and one automobile. State Route 39 in San Gabriel Canyon was blocked by a rock- and mudslide. Strong winds blew shingles from a roof in La Habra and branches from trees in Whittier. Severe thunder with hail was observed in the Van Nuys area.

On the 20th to 21st. An upper Low moving southward over eastern California and western Nevada caused widespread thunderstorms. In the Santa Maria area a severe thunderstorm caused heavy rain, 1.13 inches in two hours, flooding many streets. A waterspout was reported off Pt. Mugu. In the Los Angeles area, near cloudbursts flooded San Fernando Valley intersections, 18 inches of hail piled up in drifts at the intersections of Malabar and Indiana Streets in east Los Angeles, and a baby "twister" was reported hitting near Norwalk with minor damage. Two waterspouts were reported off the coast near Oceanside. Lightning struck a television antenna on the roof of a home in Montebello, slashing a 6-foot hole in the roof, and showering plaster on the occupants. Lightning also struck a power plant in San Francisquito Canyon and a transformer in San Bernardino. At San Bernardino a heavy downpour flooded several street intersections, and a huge mudslide occurred near Riverside.

On the 28th to 29th. A low pressure trough extending into southern California from the Gulf of California caused heavy rains in the southeast desert regions and Imperial Valley. Water up to 3 feet deep covered the road at several places on Highway 80, and many schools closed in Imperial Valley.

On the 31st. Locally heavy rains occurred in parts of Los Angeles, San Bernardino, Riverside, Imperial, San Diego and Orange Counties. During a rainstorm at March Air Force Base in Riverside County a funnel cloud was observed west of the field at 12:50 p.m. lasting until 12:57 p.m. Direction of movement was towards northeast.

Maurice P. Bergerson
Climatologist
U. S. Weather Bureau
San Francisco, Californi

ABLE 2

Station		Temperature: Average Maximum	Average Minimum	Average	Departure From Long Term Means	Highest	Date	Lowest	Date	Degree Days	No. of Days: Max 90° or Above	Max 32° or Below	Min 32° or Below	Min 0° or Below	Precipitation: Total	Departure From Long Term Means	Greatest Day	Date	Snow, Sleet: Total	Max Depth on Ground	Date	No. of Days: 10 or More	50 or More	1.00 or More
NORTH COAST DRAINAGE																								
LDERPOINT	AM	68.5	47.3	57.9		78	8	38	29	216	0	0	0	0	7.87		2.59	13	.0	0		10	6	2
NGWIN PAC UNION COL		63.5	47.3	55.4		72	28	39	4+	291	0	0	0	0	7.38	4.93	1.79	13	.0	0		6	4	4
IG BAR RS	AM	64.6	45.9	55.3		74	2	35	20	294	0	0	0	0	5.62		1.75	13	.0	0		12	4	1
ALLAHAN RS		59.3	32.8	46.1		66	1	23	7	582	0	0	16	0	4.59		1.49	10	.0	0		8	3	2
ECILVILLE SAWYER		61.5	36.6	49.1		75	28	29	19+	484	0	0	9	0	6.33		1.45	9	.0	0		11	6	1
LOVERDALE 3 SSE	AM	71.0	50.5	60.8	- 1.7	81	30	43	19	125	0	0	0	0	8.26	6.33	2.63	10	.0	0		7	4	3
OVELO	AM	65.5	41.1	53.3	- 4.4	72	18+	32	28	356	0	0	1	0	6.43	3.84	2.65	13	.0	0		8	4	2
RESCENT CITY 1 N		64.9	47.9	56.4	1.1	72	29	37	19	258	0	0	0	0	7.32	1.79	1.20	5	.0	0		12	6	3
UTTONS LANDING	AM	70.7M	48.9M	59.8M		77	19	43	7	154	0	0	0	0	3.58				.0	0				
LK VALLEY		58.2	40.6	49.4	- 0.4	67	1	30	20	476	0	0	2	0	8.28	1.51	2.29	6	.0	0		13	7	2
UREKA WB CITY	R	62.2	50.1	56.2	2.0	73	8	45	7	267	0	0	0	0	6.00	3.30	1.27	6	.0	0		10	5	1
OREST GLEN	AM	60.6	40.4	50.5	- 1.5	69	1+	31	29+	440	0	0	3	0	10.35	6.78	2.93	13	.0	0		12	5	3
ORT BRAGG	AM	65.8	50.4	58.1	2.8	75	30	45	30	203	0	0	0	0	7.36	5.15	3.52	13	.0	0		9	3	2
ORT BRAGG AVN		65.2	48.3	56.8	2.1	69	2+	42	5+	250	0	0	0	0	8.59	4.75	2.28	13	.0	0		11	5	3
ORT JONES RS		60.8M	36.2M	48.5M	- 2.4	68	1+	25	19+	503	0	0	9	0	3.22	1.44	1.27	23	.0	0		8	1	1
ORT ROSS		68.0	49.8	58.9		74	2	45	3+	185	0	0	0	0	10.14	7.64	4.12	9	.0	0		7	4	3
RATON 1 W		67.5	46.9	57.2	- 2.7	75	18+	39	7	234	0	0	0	0	11.71	9.65	4.25	9	.0	0		8	4	3
AMILTON AFB		68.6	52.0	60.3	- 0.3	77	18	45	7+	137	0	0	0	0	4.63	3.16	1.59	9	.0	0		6	4	3
AMILTON AFB 1 E		70.1	48.3	59.2		77	18	40	7	172	0	0	0	0	4.41		1.60	10	.0	0		5	4	3
APPY CAMP RS		63.8	44.0	53.9	- 1.6	71	1	33	20	338	0	0	0	0	7.23	3.83	1.20	13	.0	0		12	5	4
EALDSBURG		71.7	48.6	60.2	- 1.3	82	18	43	7	142	0	0	0	0	8.77	6.81	2.80	9	.0	0		6	4	4
OICE ISLAND		M	M	M		78	18				0	0	0	0	2.55				.0	0				
ENTFIELD	AM	68.8	49.1	59.0	- 0.7	77	19	42	31	182	0	0	0	0	8.93	6.44	4.20	13	.0	0		6	3	2
LAMATH	R	64.9	47.0	56.0		74	20+	38	20	273	0	0	0	0	9.71		3.20	4	.0	0		13	6	1
OUNT HEBRON RS	AM	55.5	30.8	43.2		65	30	21	16+	671	0	0	18	0	1.14		.27	5	2.0			4	0	0
APA STATE HOSPITAL		M	47.7	M				41	30		0	0	0	0	2.88	1.65	1.15	13	.0	0		5	2	2
RICK PRAIRIE CR PARK		66.5	44.2	55.4	1.0	73	29	35	20	292	0	0	0	0	7.35	.64	.85	4	.0	0		13	9	0
RLEANS		65.0	47.5	56.3	- 1.4	74	1	36	20	265	0	0	0	0	5.95	2.72	1.20	23	.0	0		10	6	1
ETALUMA FIRE STA 2		71.9	48.9	60.4	- 0.5	79	17+	42	7+	137	0	0	0	0	4.87	3.75	1.75	13	.0	0		5	4	3
OINT ARENA	AM	66.0	49.1	57.6		72	29	43	16+	222	0	0	0	0	9.44		3.30	13	.0	0		7	5	4
OTTER VALLEY PH		70.0M	43.6M	56.8M	- 3.8	76	18+	37	19+	246	0	0	0	0	7.11	4.73	2.54	13	.0	0		8	4	2
AINT HELENA		70.5	47.1	58.8	- 1.6	79	17+	40	6	185	0	0	0	0	7.14	5.72	2.00	23	.0	0		5	4	4
ALYER RS	AM	M	M	M		74	2	38	20		0	0	0	0	7.10	3.73	1.80	13	.0	0		14	5	2
AN RAFAEL		71.3	51.2	61.3		78	29	45	21	113	0	0	0	0	7.85	6.05	2.07	10	.0	0		5	5	4
ANTA ROSA	AM	71.9	46.1	59.0	- 0.7	81	29	41	7+	176	0	0	0	0	6.16	4.62	2.35	10	.0	0		6	3	3
COTIA	AM	66.6	50.0	58.3	0.3	78	30	43	20	200	0	0	0	0	5.17	1.70	1.39	23	.0	0		10	4	2
ONOMA		71.9	46.2	59.1		79	18+	38	30+	179	0	0	0	0	5.84	3.97	2.50	13	.0	0		5	4	3
ULELAKE	//R	57.8	32.0	44.9	- 3.2	64	11+	23	19+	614	0	0	19	0	1.44	.40			.0	0			0	0
KIAH		71.2	45.6	58.4	- 1.2	79	26+	38	19	196	0	0	0	0	5.52	3.73	1.82	9	.0	0		7	5	2
EAVERVILLE RS	AM	62.9	41.4	52.2	- 2.1	72	30	27	20	393	0	0	1	0	6.64	4.38	1.59	12	.0	0		13	5	2
EED 1 S	AM	55.3	33.7	44.5		65	12	24	19	627	0	0	17	0	6.63		1.45	10	.0	0		12	5	2
REKA	AM	60.1	35.5	47.8	- 4.6	69	1	24	19	526	0	0	11	0	2.30	1.07	.59	5	.0	0		7	1	0
DIVISION				55.2											6.42									
ACRAMENTO DRAINAGE																								
OIN RS		59.1M	33.6M	46.4M		67	29	24	19	569	0	0		0	2.37		1.08	5				6	1	1
LTURAS RS	AM	59.2	32.4	45.8	- 2.1	67	13+	21	29	590	0	0	16	0	2.40	1.41	.65	5	.0	0		7	1	0
UBURN	AM	M	48.4	M				42	4+		0	0	0	0	1.91	.14	.95	13	.0	0		4	1	0
LUE CANYON WB AP	//R	53.9	40.6	47.3	- 5.8	63	26+	33	5+	541	0	0	0	0	6.17	3.00	3.28	13	.3	T	4	6	3	2
OWMAN DAM		55.3	38.	46.7	- 5.9	64	31	30	4	564	0	0	2	0	6.77	2.87			.0	0				
ROOKS FARNHAM RCH	AM	70.3M	47.9M	59.1M	- 4.4	78	4	39	30	173	0	0	0	0	3.27	2.21	1.84	10	.0	0		4	2	1
URNEY	AM	60.5	34.6	47.6	- 1.7	69	1+	24	29	535	0	0	13	0	2.89	1.09	.88	5	.0	0		9	1	0
ANYON DAM		56.3	35.9	46.1	- 2.6	64	9	30	4+	579	0	0	8	0	3.86	1.85	1.60	5	.0	0		5	3	1
ENTERVILLE PH		70.9	47.0	59.0	- 3.0	80	26	41	4	180	0	0	0	0	4.76	2.50	2.03	13	.0	0		10	4	1
HESTER		57.4	32.9	45.2		65	8+	23	19	610	0	0	16	0	3.03	1.35	1.06	13	T	0		6	2	1
HICO EXP STATION		69.5	49.4	59.5	- 4.3	76	1+	41	29	167	0	0	0	0	3.99	2.69			.0	0				
LARKSBURG	AM	71.7	48.3	60.0	- 1.5	80	19	38	7	147	0	0	0	0	1.02	- .15	.41	13	.0	0		3	0	0
LEARLAKE HI 1 NNE		68.3	44.7	56.5		75	18	33	30	257	0	0	0	0	4.57		1.99	9	.0	0		5	3	2
OLFAX		67.3	46.1	56.7	- 3.5	76	30	40	6+	249	0	0	0	0	2.98	.62	1.82	13	.0	0		3	2	1
OLUSA 1 SSW		70.3	47.8	59.1	- 3.1	78	1+	40	30	177	0	0	0	0	2.63	1.94	.97	10	.0	0		5	2	0
AVIS AGR COLLEGE	AM	71.3	50.5	60.9	- 2.6	80	3+	43	4	119	0	0	0	0	1.37	.59	.48	13	.0	0		5	0	0
EER CREEK PH		59.9	36.6	48.3	- 3.9	68	9	30	6	514	0	0	6	0	5.28	1.79	2.41	13	.0	0		6	3	2
SABLA		63.5	43.6	53.6	- 3.7	76	19	37	4	344	0	0	0	0	6.93	3.72	3.30	13	.0	0		8	4	2
OBBINS COLGATE		71.0M	47.8M	59.4M	- 4.5	80	29	41	4	166	0	0	0	0	4.25	2.20	2.47	13	.0	0		5	2	1
OWNIEVILLE RS	AM	61.6M	37.7M	49.7M	- 3.5	72	28	31	19	469	0	0	1	0	5.81	2.63	1.38	24	.0	0		10	5	2
ST PARK RESERVOIR	AM	66.8	46.1	56.5	- 3.4	75	19	38	7	257	0	0	0	0	5.48	4.59	2.97	10	.0	0		6	3	1
AIRFIELD POLICE STA		M	50.0	M				43	31		0	0	0	0	3.66		1.38	13	.0	0		3	3	2
ALL RIVER MILLS INTAKE	AM	59.4M	37.4M	48.4M	- 2.5	66	30	30	16+	515	0	0	10	0	3.32	1.88		7	.0	0				
OLSOM DAM	AM	72.6	53.7	63.2		81	10	48	6	73	0	0	0	0	1.95		.73	13	.0	0		5	1	0
RASS VALLEY	AM	63.6	44.4	54.0	- 7.0	73	29	38	7	331	0	0	0	0	4.94	2.17	1.74	13	.0	0		5	3	2
T CREEK PH 1	AM	62.4M	34.8M	48.6M	- 4.8	70	30	25	29	499	0	0	14	0	2.61	1.31	.96	5	.0	0		7	1	0
SS VALLEY		56.1	33.1	44.6	- 0.9	66	10+	24	7+	629	0	0	17	0	3.36	2.05	.96	5	9.0	4	5	8	2	0
KEPORT		67.5	41.9	54.7		75	18	36	20+	310	0	0	0	0	6.45	4.97	2.37	10	.0	0		6	5	2
KESHORE		69.0	46.3	57.7		79	29	38	7+	221	0	0	0	0	8.02		2.08	23	.0	0		9	5	3
KE SPAULDING		57.5	34.5	46.0	- 4.1	65	8+	29	4+	579	0	0	11	0	5.55	1.52	2.02	13	.0	0		6	4	2
KE SPAULDING DAM		56.2	39.5	47.9		64	9	34	6+	525	0	0	0	0	5.13		1.84	13	.5	0		7	3	2
S PLUMAS		70.0	53.7	61.9	- 4.0	80	26+	49	4+	96	0	0	0	0	4.63	2.39	2.26	13	.0	0		5	4	1
NZANITA LAKE	// AM	50.5	32.2	41.4		59	20	20	7	724	0	0	18	0	5.76		1.05	13	11.3	8	6+	10	4	2
RYSVILLE	AM	71.6	51.0	61.3	- 2.3	78	2+	45	7+	110	0	0	0	0	2.09	1.03	1.36	13	.0	0		3	1	1
CLOUD	AM	59.5	34.1	46.8	- 4.5	69	30	26	18+	558	0	0	17	0	6.23	2.98	1.08	24	.0	0		10	5	3
NERAL	AM	54.4	34.1	44.3	- 3.6	64	18	26	19	638	0	0	15	0	6.06	2.38	1.76	5	1.3	1	5	9	4	2
UNT SHASTA WB CITY	//R	56.5	36.1	46.3	- 4.7	69	29	27	7	571	0	0	10	0	5.60	2.99	1.82	9	T	0		8	3	2
VADA CITY	AM	61.7	38.7	50.2	- 5.4	70	10	33	6	449	0	0	0	0	3.62	1.07	1.28	13	.0	0		5	3	1
LAND	AM	69.1	49.5	59.3	- 5.7	77	3+	42	30	168	0	0	0	0	5.22	4.23	1.79	10	.0	0		7	3	2
OVILLE 1 WSW	AM	71.1	48.5	59.8		77	19	42	20+	157	0	0		0	2.89		1.12	13	.0	0		5	2	1
OVILLE 7 SE	AM	70.8	44.8	57.8	- 6.8	76	19+	40	19+	217	0	0	0	0	2.60	.92	.85	13	.0	0		7	2	0
RADISE	AM	66.5	50.3	58.4		76	29	42	4	200	0	0	0	0	6.87		2.60	13	.0	0		6	5	2
ACERVILLE	AM	66.3	41.8	54.1	- 2.0	78	10	35	4+	331	0	0	0	0	2.08	- .12	.90	13	.0	0		6	1	0
ACERVILLE IFG	AM	64.9	47.4	56.2		75	10	38	4+	269	0	0	0	0	1.89				.0	0				
RTOLA		59.4	31.3	45.4	- 0.8	70	9	22	19	603	0	0	20	0	2.44	1.36	.69	20	.0	0		6	1	0
INCY RS	AM	62.6	37.1	49.9	- 0.7	72	8	27	29	463	0	0	6	0	3.44	.95	1.04	5	.0	0		8	2	1
D BLUFF WB AP	R	69.9	50.0	60.0	- 5.1	78	29	43	7	149	0	0	0	0	4.30	2.81	1.36	9	.0	0		6	3	2

See Reference Notes Following Station Index

Station		Temperature: Average Maximum	Average Minimum	Average	Departure From Long Term Means	Highest	Date	Lowest	Date	Degree Days	No. of Days Max 90° or Above	Max 32° or Below	Min 32° or Below	Min 0° or Below	Precipitation: Total	Departure From Long Term Means	Greatest Day	Date	Snow, Sleet Total	Max. Depth on Ground	Date	No. of Days .10 or More	.50 or More	1.00 or More
REDDING FIRE STA 2		71.8M	50.9	61.4M	- 3.2	81	29	42	7	112	0	0	0	0	6.08	3.82	1.85	13	.0	0		5	4	3
ROCKLIN	AM	71.5	46.9	59.2	- 3.6	79	3+	41	20+	173	0	0	0	0	2.28	1.18	.90	14	.0	0		4	2	0
SACRAMENTO WB AP	R	71.0	51.0	61.0	- 1.7	78	2+	46	4+	120	0	0	0	0	.92	.01	.35	10	.0	0		3	0	0
SACRAMENTO WB CITY	R	71.4	51.7	61.6	- 2.2	79	2+	44	20	102	0	0	0	0	1.35	.43	.48	13	.0	0		5	0	0
SHASTA DAM	AM	66.2	51.5	58.9		75	2+	44	7	180	0	0	0	0	8.45		2.32	13	.0	0		10	5	3
SIERRA CITY	AM	61.8	38.4	50.1		70	2+	32	7	455	0	0	1	0	4.84		1.30	24	.0	0		10	4	2
SIERRAVILLE RS	AM	59.1M	31.2M	45.2M	- 2.6	69	10	21	21	606	0	0	20	0	2.66	1.28	.82	20	3.5			7	1	0
SODA SPRINGS	AM	49.8	28.8	39.3	- 5.4	59	10	22	7	791	0	0	28	0	5.01	1.72	1.06	13	7.0	5	5	9	4	2
STONY GORGE RESERVOIR		69.0	47.3	58.2	- 3.7	76	18	40	7+	207	0	0	0	0	5.38	4.29	2.12	9	.0	0		5	4	3
STRAWBERRY VALLEY		59.4	40.5	50.0		68	27+	33	4	459	0	0	0	0	6.77		2.48	13	.0	0		6	4	3
TURNTABLE CREEK	AM	67.5M	50.3M	58.9M		78	30	43	5+	183	0	0	0	0	6.77		2.29	13	.0	0		9	4	2
TWIN LAKES		47.8M	28.3M	38.1M	- 3.8	57	9	16	7	825	0	0	28	0	1.75	- .58	.65	13	4.5	2	20	6	1	0
UPPER LAKE RS		M	M	M		76	18+	33	21		0	0	0	0	6.25	4.52	2.56	9	.0	0				
VACAVILLE		72.9	48.1	60.5	- 2.5	81	2+	40	7	131	0	0	0	0	4.21	3.03			.0	0				
VOLTA PH		65.5	46.0	55.8		74	26	32	3	282	0	0	1	0	5.50	3.23	2.03	13	.0	0		9	2	2
WALNUT GROVE		72.6	49.6	61.1		78	1+	43	7	118	0	0	0	0	1.42		.63	13	.0	0		3	2	0
WILLIAMS	AM	70.5	49.3	59.9		79	3	43	7	149	0	0	0	0	3.91		1.86	10	.0	0		6	2	1
WILLOWS	AM	70.1	49.2	59.7	- 4.7	78	19+	42	30	159	0	0	0	0	4.31	3.45	1.91	10	.0	0		7	2	2
WINTERS	AM	74.0	50.5	62.3		84	3+	44	7+	84	0	0	0	0	2.92		1.28	10	.0	0		5	3	1
WOODLAND 1 WNW	AM	71.4	49.1	60.3	- 3.9	82	19	40	31	140	0	0	0	0	1.50	.58	.43	13	.0	0		5	0	0
DIVISION				53.8											4.10									
NORTHEAST INTERIOR BASINS																								
BOCA	AM	57.3	27.4	42.4	- 2.1	69	10	19	10	696	0	0	27	0	1.78	.83	.89	20	2.0	2	20	6	1	0
BRIDGEPORT		59.1	24.6	41.9		71	9	7	7	708	0	0	28	0	.84		.37	20	5.6	3	20	2	0	0
CEDARVILLE	AM	57.5M	37.4M	47.5M	- 2.9	75	1	29	7	526	0	0	7	0	1.57	.52	.78	5		2	5	5	1	0
DONNER MEMORIAL ST PK	AM	55.2	30.8	43.0		65	10	26	7+	674	0	0	23	0	2.06		.49	24				6	0	0
DOYLE 5 SSE	AM	59.8	35.7	47.8		73	10	28	19+	526	0	0	7	0	1.66		.67	21	T	T	3	4	2	0
FORT BIDWELL		59.1	33.5	46.3	- 3.4	67	11+	25	16+	570	0	0	15	0	2.22	1.19	.75	5	2.0	0		8	1	0
LAKE CITY	AM	57.1	31.3	44.2	- 6.7	64	1	22	7	640	0	0	20	0	3.63	1.83	.79	5	5.0	3	5	13	2	0
MONO LAKE		58.7	35.7	47.2		69	[illegible]	29	22	543	0	0	7	0	1.17		.81	20	T	0		2	1	0
SQUAW VALLEY LODGE		52.2M	30.5	41.4M		66	9	23	7	721	0	0	22	0	4.51		1.47	13				7	4	2
SUSANVILLE AP		60.0	34.7	47.4	- 3.9	68	9	21	2	541	0	0	12	0	1.29	.27	.50	5	.0	0		5	1	0
TAHOE	AM	52.0	32.3	42.2	- 2.3	63	9+	26	7	702	0	0	19	0	2.10	.48	.65	24	.5	1	20	6	1	0
TRUCKEE RS	AM	53.4M	29.2	41.3M	- 4.3	66	10	21	8	730	0	0	23	0	1.99	.74	.49	20	3.0			6	0	0
WOODFORDS		58.8	36.7	47.8	- 2.9	71	9	29	7	527	0	0	5	0	1.35	.00	.88	20	6.0	2	20	3	1	0
DIVISION				44.6											2.01									
CENTRAL COAST DRAINAGE																								
BEN LOMOND		70.9	45.2	58.1	- 1.5	86	18	39	21	209	0	0	0	0	8.08	5.20	2.70	10	.0	0		6	3	3
BERKELEY	R	68.6	54.4	61.5	1.2	76	28	50	4+	103	0	0	0	0	2.94	1.68	1.31	10	.0	0		5	2	1
BURLINGAME		67.9	52.3	60.1		76	8	45	31	146	0	0	0	0	3.23		1.56	10	.0	0		4	3	1
CROCKETT		71.3	53.7	62.5		79	18	47	7+	75	0	0	0	0	2.39	1.43	1.55	10	.0	0		4	1	1
GILROY	AM	75.3	48.1	61.7		84	9+	39	6	112	0	0	0	0	1.52		.40	10+	.0	0		5	0	0
HALF MOON BAY 2 NNW	AM	67.0	52.0M	59.5M	3.1	75	29	47	4	163	0	0	0	0	3.17	1.69	1.40	10	.0	0		5	2	1
HOLLISTER		76.7	50.4	63.6	2.7	86	9	43	6	65	0	0	0	0	1.65	1.08	1.07	10	.0	0		3	1	1
KING CITY		76.0M	46.4M	61.2M	- 0.9	84	8+	37	5	119	0	0	0	0	2.07	1.69	1.56	10	.0	0		3	1	1
LIVERMORE	AM	74.5	48.9	61.7	- 0.8	82	9+	40	21	104	0	0	0	0	1.06	.38	.35	10	.0	0		4	0	0
LOS GATOS		74.0	50.0	62.0	0.9	82	28+	43	6+	102	0	0	0	0	1.61	.23	.67	10	.0	0		5	1	0
MARTINEZ FIRE STA	AM	71.4	51.3	61.4		79	19	45	21+	112	0	0	0	0	2.06		1.45	7	.0	0		3	1	1
MONTEREY		71.7	52.0	61.9		80	17+	47	7	96	0	0	0	0	1.58		.72	10	.0	0		4	1	0
MOUNT DIABLO NORTH GATE	AM	67.6	48.7	58.2		78	9	43	2+	209	0	0	0	0	2.70		1.25	10	.0	0		5	2	1
MOUNT HAMILTON		58.5	44.1	51.3	- 4.2	68	18	35	4	416	0	0	0	0	1.11	- .27	.41	10	.0	0		3	0	0
NACIMIENTO DAM		77.0M	47.1M	62.1M		85	18	40	5+	97	0	0	0	0	1.06		.82	10	.0	0			1	0
NEWARK	AM	72.4M	51.5M	62.0M		81	9	46	7+	97	0	0	0	0	1.61		1.12	10	.0	0			1	1
OAKLAND		72.2M	52.7M	62.5M	2.7	85	18	47	4+	85	0	0	0	0	3.26	1.96	1.55	23	.0	0		3	2	2
OAKLAND WB AP	R	69.9	53.6	61.8	1.8	78	17	48	21+	97	0	0	0	0	2.62	1.71	.73	10+	.0	0		4	3	0
ORINDA BOWMAN		70.0	47.3	58.7		78	[illegible]	38	31	191	0	0	0	0	3.97		1.59	10	.0	0		5	3	2
PALO ALTO CITY HALL		72.0	50.9	61.5		80	9	44	21+	113	0	0	0	0	1.05		.70	10	.0	0		2	1	0
PASO ROBLES		76.1	43.1	59.6	- 0.6	85	17	34	5	159	0	0	0	0	.60	- .02	.29	10	.0	0			0	0
PASO ROBLES CAA AP		74.4	45.8	60.1		82	[illegible]	38	5	147	0	0	0	0	1.16		.44	11	.0	0		4	0	0
PINNACLES NM		74.8	44.8	59.8	- 2.0	83	8+	36	4+	159	0	0	0	0	2.12	1.57	1.43	10	.0	0		4	1	1
PISMO BEACH		71.1	51.5	61.3		83	25	45	6	125	0	0	0	0	2.47		.90	13	.0	0		4	3	0
PT PIEDRAS BLANCAS		64.1	53.2	58.7	2.9	70	17	47	4	189	0	0	0	0	3.58	2.63	2.97	10	.0	0		2	2	1
PORT CHICAGO NAVAL DEPOT	AM	72.1	46.6	59.4		79	19	39	30	168	0	0	0	0	1.71		1.12	10	.0	0		3	1	1
REDWOOD CITY		71.8	51.0	61.4	0.2	78	8+	44	21	110	0	0	0	0	1.95	1.00	.89	10	.0	0		4	1	0
RICHMOND		71.1	54.4	62.8		78	17	48	30	66	0	0	0	0	3.32		1.34	10	.0	0		4	3	2
RICHMOND FIELD STA	AM	69.1	54.6	61.9		75	18+	48	31	94	0	0	0	0	2.97				.0	0				
SAINT MARYS COLLEGE		68.9	47.1	58.0		77	18	39	22	209	0	0	0	0	3.08		1.25	13	.0	0		4	3	2
SALINAS CAA AP		73.2	53.8	63.5	4.4	85	28	45	7	72	0	0	0	0	.98	.38	.63	10	.0	0		2	1	0
SAN FRANCISCO WB AP	R	68.5	53.9	61.2	1.8	75	8+	48	30+	110	0	0	0	0	2.87	1.95	1.26	10	.0	0		5	3	1
SAN FRANCISCO FOB	R	67.9	56.7	62.3	1.3	75	8+	54	20+	81	0	0	0	0	3.46	2.39	1.06	13	.0	0		5	4	1
SAN GREGORIO 3 SE		68.8	48.2	58.5		78	17	41	7+	194	0	0	0	0	3.42		1.69	10	.0	0		5	3	1
SAN JOSE	R	72.5	53.5	63.0	0.7	83	8	46	4	70	0	0	0	0	.92	.25	.59	10	.0	0		2	1	0
SAN LUIS OBISPO POLY	AM	74.0	49.9	62.0	- 0.3	84	28+	41	28+	105	0	0	0	0	1.68	.80	.81	14	.0	0		4	1	0
SAN MATEO		70.8	52.2	61.5	0.8	77	28	46	21+	102	0	0	0	0	2.93	1.85	1.42	10	.0	0		4	3	1
SANTA CLARA UNIVERSITY		73.4	51.6	62.5	2.1	85	[illegible]	46	4	87	0	0	0	0	.91	.16	.58	10	.0	0		3	1	0
SANTA CRUZ		72.5	48.7	60.6	1.0	79	17	40	6	133	0	0	0	0	5.34	3.91	2.49	13	.0	0		4	3	3
WALNUT CREEK	AM	71.1	49.3	60.2	- 2.1	78	19	42	31	142	0	0	0	0	1.82	.90	.98	10	.0	0		3	1	0
WATSONVILLE WATERWORKS	AM	70.8	49.0	59.9	1.4	82	29	42	4+	153	0	0	0	0	1.71	.75	.57	14	.0	0		5	1	0
DIVISION				60.8											2.38									
SAN JOAQUIN DRAINAGE																								
ANTIOCH PUMP PLT 3	AM	72.9	49.4	61.2		81	19	40	21	112	0	0	0	0	1.31		.43	10	.0	0		5	0	0
ASH MTN		75.4	50.6	63.0	- 2.5	90	9	39	21	87	1	0	0	0	.94	- .18	.31	14	.0	0		4	0	0
AUBERRY		71.7	46.0	58.9	- 2.2	83	9	36	21	186	0	0	0	0	1.72	.45	1.05	14	.0	0		3	2	1
AVENAL 9 SSE	AM	77.4	50.2	63.8		85	1	40	21	64	0	0	0	0	.21		.06	14	.0	0		0	0	0
BAKERSFIELD WB AP	R	76.5	53.1	64.8	- 1.7	93	9	46	5+	45	1	0	0	0	.78	.41	.38	11	.0	0		2	0	0
BIG CREEK PH 1		59.7	44.1	51.9	- 4.9	74	9	33	20+	399	0	0	0	0	1.53	- .17	.55	20	T	0		4	1	0
BUTTONWILLOW	AM	75.6	48.7	62.2	- 2.4	90	10	38	22	102	1	0	0	0	.52	.27	.25	21	.0	0		2	0	0
CALAVERAS BIG TREES	AM	58.3	36.8	47.6	- 6.0	70	9+	30	7+	539	0	0	6	0	3.16	.07	1.75	14	.0	0		5	2	1

See Reference Notes Following Station Index

TABLE 2 - CONTINUED

Station	Temperature: Average Maximum	Average Minimum	Average	Departure From Long Term Means	Highest	Date	Lowest	Date	Degree Days	No. of Days Max 90° or Above	Max 32° or Below	Min 32° or Below	Min 0° or Below	Precipitation: Total	Departure From Long Term Means	Greatest Day	Date	Snow, Sleet: Total	Max Depth on Ground	Date	No. of Days 10 or More	50 or More	1.00 or More
CAMP PARDEE AM	71.4	50.8	61.1	- 4.6	84	10	41	6	122	0	0	0	0	1.08	- .03	.53	13	.0	0		3	1	0
CATHAY BULL RUN RCH AM	72.5	47.1	59.8		85	10	37	21	161	0	0	0	0	1.28		1.08	14	.0	0		2	1	1
CEDAR GROVE	64.4	33.0	48.7		78	9	23	7	496	0	0	14	0	1.24		.62	20	.0	0		3	1	0
CHERRY VALLEY DAM AM	61.4	39.3	50.4		74	10	30	21	446	0	0	2	0	3.01		1.25	14	.0	0		6	2	1
COALINGA	76.5M	49.2M	62.9M	- 1.8	85	9	41	22	80	0	0	0	0	.32	.07	.12	12	.0	0		1	0	0
CORCORAN IRRIG DIST AM	76.3	48.8	62.6		89	10	41	5	82	0	0	0	0	.18		.12	11	.0	0		1	0	0
DENAIR	74.4	47.8	61.1	- 0.9	87	9	42	4+	118	0	0	0	0	.48	- .05	.28	13	.0	0		2	0	0
DUDLEYS	66.9M	37.1M	52.0M	- 1.6	78	8+	26	5	396	0	0		0	1.81	- .08	1.08	13	.0	0		3	1	1
ELECTRA PH	74.5	48.2	61.4	- 1.7	86	9	40	6+	120	0	0	0	0	1.44	- .15	1.06	13	.0	0		2	1	1
FRESNO WB AP R	74.6	50.4	62.5	- 1.6	87	9	41	5	79	0	0	0	0	.43	- .23	.35	13	.0	0		1	0	0
FRIANT GOVT CAMP AM	75.8	48.7	62.3	- 3.0	88	10	39	7	91	0	0	0	0	.90	.03	.77	14	.0	0		2	1	0
GIANT FOREST AM	53.2	34.1	43.7	- 6.0	68	9+	23	22	656	0	0	10	0	3.04	1.12	1.06	20	6.0	6	21	8	2	1
GLENNVILLE	68.0	37.2	52.6		86	9	26	5	378	0	0	7	0	1.15		.77	14	.0	0		3	1	0
GRANT GROVE AM	51.5	32.9	42.2	- 6.0	65	9+	24	21	699	0	0	10	0	2.19	.24	.95	20	4.0	4	21	3	2	0
HANFORD	76.6	48.3	62.5	- 0.6	89	9	39	4+	83	0	0	0	0	.20	- .17	.15	11	.0	0		1	0	0
HETCH HETCHY AM	65.0	38.5	51.8	- 4.1	75	9+	31	7+	403	0	0	4	0	2.32	.10	.87	14	.0	0		6	1	0
HUNTINGTON LAKE	49.6	32.5	41.1	- 5.4	62	9	22	21	734	0	0	11	0	2.33	.54	.87	20	5.0	3	20	4	3	0
IDRIA	68.1	42.2M	55.2M	- 7.7	78	8	35	20	300	0	0	0	0	1.23	.59	.50	11	.0	0		3	1	0
KERN RIVER PH 1	74.9	57.2	66.1	- 3.8	91	9	49	22	33	1	0	0	0	2.20	1.67	1.98	14	.0	0		1	1	1
KERN RIVER PH 3	73.3	46.3	59.8		86	9	35	8+	167	0	0	0	0	.66		.42	14	.0	0		2	0	0
KETTLEMAN CITY 1 SSW AM	76.5	53.9	65.2		90	10	43	21	40	1	0	0	0	.26		.08	14	.0	0		0	0	0
KETTLEMAN STA	77.7	55.8	66.8	0.7	88	9	44	22	28	0	0	0	0	.39	.25	.13	11	.0	0		3	0	0
LAKE ELEANOR AM	M	M	M		73	9+	31	21+		0	0		0	2.50	.21			.0	0				
LE GRAND	75.3	49.0	62.2	- 0.6	87	9	41	8	92	0	0	0	0	.49	- .21	.27	13	.0	0		2	0	0
LEMON COVE	75.5	51.1	63.3	- 2.1	88	9	40	7	65	0	0	0	0	1.10	.42	.72	20	.0	0		2	1	0
LINDSAY	76.2	47.6	61.9	- 1.6	89	9	39	5+	95	0	0	0	0	.61	.13	.30	11	.0	0		2	0	0
LODI	72.4	45.4	58.9	- 2.4	82	9	37	7	180	0	0	0	0	1.51	.58	.69	10	.0	0		3	2	0
LOS BANOS	76.7	48.9	62.8	- 1.7	88	9	43	4+	79	0	0	0	0	1.07	.69	.63	11	.0	0		3	1	0
MADERA AM	75.9	47.6	61.8	- 0.4	89	10	35	6+	105	0	0	0	0	1.10	.62	.65	14	.0	0		2	1	0
MANDEVILLE ISLAND	70.8M	51.2M	61.0M		76	8+	43	7+	124	0	0	0	0	1.19		.59	13	.0	0		3	1	0
MARICOPA	75.7	53.8	64.8	- 2.4	91	9	45	21	42	1	0	0	0	.57	.28	.22	11	.0	0		3	0	0
MERCED FIRE STA 2	75.7	46.3	61.0	- 2.3	85	9	39	5	118	0	0	0	0	1.26	.75	.72	14	.0	0		4	1	0
MIDDLEWATER	74.8	51.1	63.0	- 3.1	87	9	42	21	75	0	0	0	0	.42	.12	.24	21	.0	0		2	0	0
MODESTO	72.8	49.8	61.3	- 0.9	84	9	43	20	116	0	0	0	0	1.69	1.13	.93	13	.0	0		4	1	0
MT BRECKENRIDGE	50.8M	35.2M	43.0M		68	26	24	21	676	0	0	10	0	3.38		1.73	14				6	2	1
NEWMAN	78.7M	49.4M	64.1M	- 0.6	88	9	43	7+	44	0	0	0	0	1.06	.57	.52	11	.0	0		4	1	0
NORTH FORK RS AM	68.3M	42.4M	55.4M	- 3.6	82	10	34	4+	293	0	0	0		2.10	.56	1.42	14	.0	0		3	1	1
OAKDALE WOODWARD DAM AM	72.6M	49.3M	61.0M	- 1.9	83	10	39	31	119	0	0	0	0	.84	.10	.38	13	.0	0		3	0	0
ORANGE COVE AM	75.2	49.4	62.3	- 1.8	87	10	39	4	87	0	0	0	0	.70	- .09	.34	21	.0	0		2	0	0
PANOCHE JUNCTION	78.8M	52.1M	65.5M	0.5	90	9	43	22	40	1	0	0	0	.35	.00	.15	10	.0	0		2	0	0
PORTERVILLE AM	77.9	49.8	63.9	- 0.9	89	10	41	7	58	0	0	0	0	.39	- .12	.23	12	.0	0		1	0	0
POSEY 3 E	59.1	38.0	48.6		78	9	29	4	502	0	0	7	0	3.40		2.43	14	T	T	20		1	1
SALT SPRINGS PH	66.7	44.2	55.5		78	8+	35	21	291	0	0	0		1.50	- 1.30	.85	13	.0	0		3	1	0
SONORA AM	71.9	46.8	59.4	- 1.3	82	10	38	21	169	0	0	0	0	1.79	.04	.98	14	.0	0		4	2	0
SO ENTRANCE YOSEMITE NP	61.3	36.0	48.7		70	1+	27	21	500	0	0	6	0	1.80		.60	13	.0	0		5	2	0
STOCKTON CAA AP	73.0	50.1	61.6		84	9	43	31	108	0	0	0	0	1.72		.86	10	.0	0		4	2	0
STOCKTON FIRE STA 4 AM	71.7	47.1	59.4	- 2.7	84	10	41	8+	171	0	0	0	0	1.58	.39	.62	11	.0	0		5	1	0
STOCKTON MOWRY BRIDGE	73.0	49.4	61.2		83	9	41	22	118	0	0	0	0	1.73		.75	10	.0	0		4	2	0
TEHACHAPI	64.1M	41.1M	52.6M	- 3.6	79	9	30	7	378	0	0	2	0	1.05	.55	.76	14	.0	0		2	1	0
TEJON RANCHO	73.8	47.3	60.6	- 4.8	92	9	41	7+	138	1	0	0	0	1.14	.57	.75	14	.0	0		3	1	0
THREE RIV EDISON PH 2	75.4	48.2	61.8	- 0.9	88	9	40	5+	105	0	0	0	0	1.04	.11	.45	14	.0	0		2	0	0
TIGER CREEK PH	68.2	43.0	55.6	- 0.8	79	9	34	22	284	0	0	0	0	2.46	.09	1.66	13	.0	0		4	1	1
TRACY CARBONA AM	72.6	50.8	61.7		82	10	43	19+	103	0	0	0	0	1.55	1.07	1.02	11	.0	0		4	1	1
TRACY PUMPING PLANT	73.4	52.3	62.9		80	1+	40	21	79	0	0	0	0	1.62		.50	10	.0	0		4	1	0
VISALIA AM	77.1	49.7	63.4	- 0.9	89	10	40	4	67	0	0	0	0	.25	- .21	.19	12	.0	0		1	0	0
WASCO AM	77.5	50.9	64.2	- 0.1	91	10	42	5+	55	1	0	0	0	.20	- .10	.18	14	.0	0		1	0	0
YOSEMITE NP	63.9	39.6	51.8	- 2.2	78	9	30	5+	401	0	0	3	0	1.54	- .46	.75	13	.0	0		4	1	0
DIVISION			**58.6**											**1.30**									
SOUTH COAST DRAINAGE																							
ALPINE 1 W	73.7	48.9	61.3		88	1	40	7	118	0	0	0	0	3.86		1.24	14	.0	0		7	2	1
AVALON PLEASURE PIER AM	69.6	53.3	61.5	- 2.4	75	27	48	20+	105	0	0	0	0	1.55	.86	.63	13	.0	0		4	1	0
BARRETT DAM AM	74.0	45.5	59.8	- 4.1	91	1	36	4	166	1	0	0	0	2.49	1.62	.79	14	.0	0		7	1	0
BEAUMONT 1 E	70.7	48.9	59.8	- 3.1	86	9	39	6+	165	0	0	0	0	3.18	2.24	.90	12	.0	0		6	4	0
BIG BEAR LAKE DAM	50.2	31.5	40.9	- 5.3	62	8	22	22	741	0	0	18	0	4.51	2.80			9.0	5	12			
BONITA	75.0	53.5	64.3	0.7	89	25	46	7+	34	0	0	0	0	1.97	1.30	.82	14	.0	0		5	1	0
BURBANK WB AP R	74.6	54.1	64.4	- 0.7	87	25	46	21+	49	0	0	0	0	2.42	1.90	1.39	11	.0	0		4	1	1
CACHUMA DAM AM	77.0	47.8	62.4		87	26	38	5	94	0	0	0	0	.70		.26	14	.0	0		2	0	0
CAMPO	71.2	41.6	56.4		85	8	30	6	260	0	0	4	0	2.17	1.52	.57	14	.0	0		7	2	0
CANOGA PARK PIERCE COL	76.8	49.4	63.1		88	25	41	22	78	0	0	0	0	1.74		.87	11	.0	0		3	1	0
CHULA VISTA AM	70.0M	55.8M	62.9M	0.9	76	26	49	8	70	0	0	0	0	1.76	1.06	.71	14	.0	0		4	2	0
CLAREMONT POMONA COLLEGE	73.6	52.6M	63.1M	- 1.6	88	1	44	22+	91	0	0	0	0	2.55	1.65	.90	11	.0	0		6	3	0
CORONA	76.6	52.5	64.6	- 0.6	90	25	42	22	47	1	0	0	0	1.66	.94	.68	14	.0	0		4	1	0
CULVER CITY	75.2M	55.6M	65.4M	1.0	89	25	50	21	34	0	0	0	0	1.45	.99	.67	14	.0	0		3	2	0
CUYAMA AM	70.8M	40.1M	55.5M		86	10	30	5	284	0	0	3	0	.80		.33	14	.0	0		3	0	0
CUYAMACA AM	63.1	39.8	51.5	- 1.9	82	1	31	8+	415	0	0	2	0	4.80	3.02	1.30	14	T	0		8	3	2
EL CAJON 2 E	74.1	50.1	62.1	- 2.8	88	25	41	23	92	0	0	0	0	2.60	1.92	.73	14	.0	0		6	3	0
EL CAPITAN DAM AM	76.1	53.4	64.8	- 3.1	92	1	46	2	52	1	0	0	0	3.95	3.16	1.04	12	.0	0		8	5	1
ELSINORE	75.5	49.4	62.5	- 3.2	89	8+	39	23	92	0	0	0	0	2.12	1.50	.72	31	.0	0		4	2	0
ESCONDIDO	73.8	50.0	61.9	- 1.0	85	25	43	6+	93	0	0	0	0	1.95	1.13	.69	14	.0	0		6	1	0
ESCONDIDO CHURCH RCH	76.7	50.3	63.5	- 0.2	89	25	43	23	63	0	0	0	0	1.94	.96	.60	14	.0	0		5	1	0
FONTANA KAISER	76.7	55.0	65.9	0.8	89	9	47	22	34	0	0	0	0	2.70	1.13			.0	0				
HENSHAW DAM AM	69.7	42.3	56.0		88	1	30	6	270	0	0	2	0	2.98		.78	14	.0	0		5	3	0
IDYLLWILD RS	66.6M	35.4M	51.0M	- 3.4	78	8	26	22+	425	0	0	9	0	4.02	3.06	1.44	14	.0	0		8	2	1
JULIAN WYNOLA	64.5	40.7	52.6		80	9	25	6	377	0	0	5	0	4.29		1.23	21	.0	0		8	2	2
LAGUNA BEACH	72.1M	54.4M	63.3M	- 0.7	80	29	48	6+	66	0	0	0	0	2.83	2.26	.70	11+	.0	0		5	2	0
LA MESA	72.8	55.0	63.9	- 1.7	87	25	48	22	48	0	0	0	0	2.15	1.49	.84	14	.0	0		3	2	0
LOMPOC SEWAGE PLANT	72.7	47.8	60.3		83	8	36	4	141	0	0	0	0	.59		.17	11	.0	0		4	0	0
LONG BEACH	71.4	52.9	62.2	- 2.7	83	25	47	22	91	0	0	0	0	1.24	.77	.55	11	.0	0		4	1	0
LOS ANGELES WB AP R	73.9	58.4	66.2	2.8	87	27	53	21+	16	0	0	0	0	1.27	.84	.59	11	.0	0		2	2	0
LOS ANGELES WB CITY R	75.2	58.9	67.1	0.5	88	25	53	21+	16	0	0	0		1.51	1.01	.51	13	.0			4	1	0
MILL CREEK 2	70.0	50.5	60.3	- 5.8	83	1	40	21	164	0	0	0	0	3.46	2.10	1.10	11	.0	0		4	4	1
MT WILSON FC 338B //	59.9	43.9	51.9	- 4.8	71	8	30	21	397	0	0	2		2.74	1.12	.86	11	1.0	0		4	3	
NEWPORT BEACH HARBOR	69.5	56.6	63.1	0.1	74	25	50	5	58	0	0	0		1.62	.99	.79	11	.0	0		2	1	0
NORTH HOLLYWOOD	75.5	53.4	64.5	1.0	38	25+	45	20+	59	0	0	0	0	1.67	1.16	.60	11	.0	0		4	1	0

See Reference Notes Following Station Index

TABLE 2 - CONTINUED

Station	Temperature: Average Maximum	Average Minimum	Average	Departure From Long Term Means	Highest	Date	Lowest	Date	Degree Days	No. of Days Max 90° or Above	Max 32° or Below	Min 32° or Below	Min 0° or Below	Precipitation: Total	Departure From Long Term Means	Greatest Day	Date	Snow, Sleet: Total	Max Depth on Ground	Date	No. of Days: 10 or More	50 or More
OCEANSIDE PENDLETON	69.5	54.5	62.0		75	25	46	10	90	0	0	0	0	2.01		.63	21	.0	0		4	2
OJAI	76.9	48.4	62.7	- 1.4	98	25	40	22	87	0	0	0	0	2.26	1.59	1.19	11	.0	0		4	2
ORIDS CAMP FC 57 BE	59.6	43.3	51.5	- 6.9	75	8	32	21	416	0	0	1	0	3.66	2.24	1.75	11	T	0			
OXNARD	73.7M	53.5M	63.6M	2.1	82	25	46	7	66	0	0	0	0	1.13	.61	.55	14	.0	0		2	2
PALOMAR MTN OBSY R	63.4	42.8	53.1		77	8+	32	21+	364	0	0	2	0	3.08		.77	30	.0	0		8	2
PASADENA	75.2	54.1	64.7	- 0.2	87	25	46	21	47	0	0	0	0	1.97	1.14	.57	14	.0	0		5	2
POINT ARGUELLO USCG	M	M	M											1.00		.90	13	.0	0		2	1
POMONA	75.2	50.8	63.0	- 0.3	88	25	41	22	75	0	0	0	0	2.75	1.99	1.43	11	.0	0		4	2
RAMONA SPAULDING	74.1	47.5	60.8		88	8+	34	7	131	0	0	0	0	3.58		1.28	21	.0	0		6	3
REDLANDS	74.8	51.8	63.3	- 1.7	90	9	44	22	77	1	0	0	0	2.15	1.31	.69	22	.0	0		5	2
RIVERSIDE FIRE STA 3	76.6	51.3	64.0	- 1.0	88	9+	42	22	52	0	0	0	0	1.42	.81	.61	31	.0	0		4	1
RIVERSIDE CITRUS E S R AM	76.8	52.0	64.4		90	1	43	22	61	1	0	0	0	1.44		.56	31	.0	0		4	1
SAN ANTONIO CN MOUTH	70.7	51.5	61.1	- 6.1	88	25+	41	22	154	0	0	0	0	2.97	1.69	.70	11	.0	0		6	3
SAN BERNARDINO CO HOSP	76.1	52.0	64.1	- 0.9	91	9	44	23	60	2	0	0	0	2.53	1.74	.75	21	.0	0		5	3
SANDBERG WB //P	59.5	44.0	51.8	- 6.5	74	8	33	20+	404	0	0	0	0	.59	- .07	.32	11	.0	0		2	0
SAN DIEGO WB AP R	72.2	58.9	65.6	0.6	83	25	53	22	8	0	0	0	0	1.76	1.13	.68	30	.0	0		5	1
SAN FERNANDO	75.4	52.5	64.0	- 1.2	86	25	43	22	62	0	0	0	0	1.92	1.29	.61	11	.0	0		5	2
SAN GABRIEL FIRE DEPT	77.0	53.6	65.3	- 1.1	89	25	45	22	32	0	0	0	0	2.47	1.91	.83	11	.0	0		4	3
SAN JACINTO	73.9	48.0	61.0	- 3.5	89	8	40	7	125	0	0	0	0	3.95	3.20	.90	12	.0	0		8	4
SAN MARCOS RANCH AM	75.8	43.5	59.7		84	9+	33	5+	163	0	0	0	0	1.34		.56	12	.0	0		5	1
SAN PEDRO	70.9	58.5	64.7	0.9	85	1	52	22	41	0	0	0	0	1.32	.83	.89	11	.0	0		3	1
SANTA ANA FIRE STA	74.6	54.7	64.7	0.1	85	25	48	22	31	0	0	0	0	1.89	1.24	.53	11	.0	0		4	1
SANTA ANA RIVER PH 1	70.3	49.1	59.7	- 4.4	82	8+	41	21+	175	0	0	0	0	2.82	1.31	.82	12	.0	0		7	2
SANTA BARBARA	74.2	53.1	63.7	0.9	84	27	47	21	56	0	0	0	0	1.41	.69	.44	11	.0	0		4	0
SANTA BARBARA CAA AP	72.0	50.6	61.3	0.0	81	27	44	7	114	0	0	0	0	.84	.37	.62	13	.0	0		2	1
SANTA MARIA AM	73.7	49.3	61.5	0.4	82	27+	40	5+	112	0	0	0	0	2.37	1.65	1.05	21	.0	0			
SANTA MARIA WB AP R	72.2	49.0	60.6	0.6	83	27	39	5	137	0	0	0	0	1.18	.56	.50	20	.0	0		3	1
SANTA MONICA PIER	70.9M	55.2M	63.1M	- 0.5	78	29	44	9	66	0	0	0	0	1.75	1.43	.87	11	.0	0		3	2
SANTA PAULA AM	78.0M	51.2M	64.6M		92	26	43	6+	51	1	0	0	0	2.02	1.20	.83	21	.0	0		4	1
SIERRA MADRE 1 N	74.5	51.7	63.1	- 3.9	86	25+	45	21+	78	0	0	0	0	2.39	1.28	.75	11	.0	0		5	1
SUNLAND	76.4	50.0	63.2		90	25	41	6	85	1	0	0	0	2.34		.92	11	.0	0		5	1
TORRANCE	75.3	54.8	65.1	1.4	90	25	46	22	29	1	0	0	0	1.00	.51	.52	11	.0	0		5	1
TUSTIN IRVINE RANCH	75.2	51.3	63.3	- 1.1	84	25	44	9	60	0	0	0	0	2.21	1.63	.63	11	.0	0		5	2
U C L A	73.0	56.4	64.7	- 1.0	86	25+	48	22	53	0	0	0	0	1.42	.79	.60	11	.0	0		3	2
UPLAND	72.6	52.4	62.5	- 1.5	88	25	43	21	113	0	0	0	0	3.93	2.88	.82	20	.0	0		7	5
VISTA	73.1	55.6	64.4		86	25	50	9+	46	0	0	0	0	1.61		.69	14	.0	0		6	1
WARNER SPRINGS	70.3	42.7	56.5	- 4.3	85	8	34	23	254	0	0	0	0	2.41	1.57	.67	11	.0	0		6	3
YORBA LINDA	77.3	52.8	65.1	- 0.5	91	25	45	22	32	2	0	0	0	1.96	1.25	.59	11	.0	0		4	3
DIVISION			61.4											2.21								
SOUTHEAST DESERT BASINS																						
BACKUS RANCH	73.0	47.5	60.3	- 1.9	86	9	36	21	154	0	0	0	0	1.41	1.13	.70	11	.0	0		4	1
BAKER 9 NNW AM	79.8	55.1	67.5		99	1	45	22	36	4	0	0	0	.54		.19	29	.0	0		2	0
BARSTOW	73.9M	49.2	61.6M	- 2.8			39	21	125		0	0	0	1.29	.94	.48	31	.0	0		4	0
BISHOP WB AP R	70.7	37.1	53.9	- 3.2	79	1+	26	6	337	0	0	6	0	1.58	1.24	.88	20	.2	T	20	4	1
BISHOP UNION CARBIDE AM	51.5	31.8	41.7		61	1	20	21	716	0	0	19	0	.80					7	21		
BLYTHE	85.1	58.2	71.7	0.7	100	1	48	22	3	8	0	0	0	1.65	1.36	.79	28	.0	0		3	1
BLYTHE CAA AP	83.9	60.0	72.0		101	1	48	22	4	7	0	0	0	1.53	1.29	.70	28	.0	0		4	1
BORREGO SPRGS 3 NNE AM	83.9	53.8	68.9		99	1	45	23	16	8	0	0	0	.43		.16	31	.0	0		3	0
BRAWLEY AM	86.0	60.4	73.2	- 0.3	104	1+	51	15	4	10	0	0	0	.75	.51	.62	28	.0	0		2	1
COW CREEK	87.4	63.9	75.7	- 1.9	102	1	51	22	1	12	0	0	0	.06	- .10	.03	14+	.0	0		0	0
DAGGETT CAA AP	76.2	50.7	63.5		88	1+	43	21	88	0	0	0	0	.45	.14	.12	31	.0	0		2	0
DEEP SPRINGS SCHOOL	62.7	36.4	49.6		71	1+	27	22	472	0	0	8	0	1.42		.67	20	.3	T	20	3	2
EAGLE MTN AM	80.5	61.5	71.0	- 4.1	100	1	50	22	14	4	0	0	0	.98	.82	.37	31	.0	0		3	0
EL CENTRO 2 SSW	86.4	55.9	71.2	- 3.9	104	1	48	24	1	11	0	0	0	2.09	1.84	.92	28	.0	0		3	2
FAIRMONT AM	67.3	47.9	57.6	- 5.1	81	9	36	21+	224	0	0	0	0	1.49	1.00	1.02	21	.0	0		2	1
HAIWEE AM	68.2	45.4	56.8	- 4.5	80	1	36	22	252	0	0	0	0	.08	- .40	.04	12	.0	0		0	0
HAYFIELD PUMP PLANT AM	80.7	54.9	67.8	- 3.7	98	1	40	22	34	4	0	0	0	.83	.59	.44	29	.0	0		3	0
IMPERIAL	85.0	58.9	72.0	- 1.8	101	1	51	23	0	8	0	0	0	2.04	1.80	1.14	28	.0	0		3	2
INDEPENDENCE AM	72.6M	41.8M	57.2M	- 1.4	82	1	31	22	231	0	0	1	0	.25	- .08	.20	21	.0	0		1	0
INDIO US DATE GARDEN AM	87.3	59.0	73.2	- 1.7	103	2	46	22	9	16	0	0	0	.70	.49	.61	28	.0	0		1	1
INYOKERN	75.9	44.9	60.4		85	9	30	7	139	0	0	1	0	.01		.01	11	.0	0		0	0
IRON MTN AM	83.1	59.4	71.3	- 3.0	104	1	49	22	12	7	0	0	0	1.86	1.67	1.10	31	.0	0		3	2
LAKE ARROWHEAD	58.7	39.9	49.3	- 4.8	70	9	30	21	478	0	0	3	0	3.61	1.11	1.40	21	T	0		8	2
LANCASTER	69.2	44.5	56.9		82	18	32	22	247	0	0	1	0	1.47		.61	11	.0	0		6	1
LLANO SHAWNEE HILLS RCH	68.2	45.6	56.9	- 4.9	82	9	34	21	246	0	0	0	0	1.55	1.17	.60	31	.0	0		4	1
LUCERNE VALLEY 2 W	77.6	32.1	54.9		90	1	29	15+	309	1	0	22	0	.46		.20	29	.0	0		3	0
MECCA 3 SE AM	85.3	57.7	71.5	- 1.4	103	2	45	22	9	9	0	0	0	.66	.38			.0	0			0
MOUNTAIN PASS	64.0	43.4	53.7		79	1	36	7	347	0	0	0	0	1.72		.55	31	.0	0		4	1
NEEDLES CAA AP	80.4	60.2	70.3	- 1.2	99	1	50	22	13	5	0	0	0	1.37	1.10	.64	31	.0	0		3	1
PALMDALE	73.8	45.4M	59.6M	- 3.6	87	9	34	21	155	0	0	0	0	1.56	1.18	.73	11	.0	0		3	1
PALMDALE CAA AP	71.3	44.9	58.1		83	9	30	21	206	0	0	1	0	1.51		.75	11	.0	0		6	1
PALM SPRINGS	85.9	55.0	70.5	- 3.9	99	1	43	22	10	11	0	0	0	.74	.40			.0	0			
PARKER RESERVOIR AM	83.3	62.9	73.1	- 2.7	104	1	51	22	6	7	0	0	0	1.76	1.56	.53	31	.0	0		5	1
RANDSBURG	69.8	48.4	59.1	- 5.3	81	9	35	21	183	0	0	0	0	.57	.36	.32	11	.0	0		2	0
SQUIRREL INN 2	56.3	41.8	49.1	- 4.7	68	8	30	21	488	0	0	3	0	4.08	1.99	1.06	21	.0	0		7	3
TABLE MOUNTAIN	51.7	37.1	44.4	- 6.5	64	9	22	21	629	0	0	5	0	2.83	1.92	.84	31	4.0	3	20	6	2
THERMAL CAA AP	85.4	58.8	72.1		102	1	48	22	4	9	0	0	0	.65		.28	30	.0	0		2	0
TRONA AM	77.5	51.8	64.7	- 2.0	89	9	40	22	56	0	0	0	0	.25	.05	.10	12+	.0	0		2	0
TWENTYNINE PALMS	79.6	51.1	65.4	- 1.3	95	1	38	30	64	2	0	0	0	1.12	.56	.43	30	.0	0		3	0
VALYERMO RS	69.4	40.5	55.0	- 3.2	81	1	32	22	305	0	0	1	0	1.63	1.10	.70	31	.0	0		4	2
VICTORVILLE PUMP PLANT AM	72.5	44.2	58.4	- 1.7	85	1+	35	26	203	0	0	0	0	1.37	.98	.46	31	.0	0		6	0
DIVISION			62.5											1.25								

****

A survey has indicated that the comprehensive narrative weather story carried in each issue of Climatological Data is of value to only a small number of recipients. This story will be discontinued, therefore, with the January 1958 issue. A table of extremes will be carried each month and a text will be carried whenever unusual and outstanding weather events have occurred. General weather conditions in the U.S. for each month are described in the publications MONTHLY WEATHER REVIEW and the MONTHLY CLIMATOLOGICAL DATA, NATIONAL SUMMARY, either of which may be obtained from the Superintendent of Documents, Government Printing Office, Washington, D. C.

See Reference Notes Following Station Index

DAILY PRECIPITATION

ble 3

CALIFORNIA
OCTOBER 1957

Station	Total	Day of month 1	2	3	4	5	6	7	8	9	10	11	12	13	14	15	16	17	18	19	20	21	22	23	24	25	26	27	28	29	30	31
TON ESCONDIDO FC261BF	1.72											.76	.05	[illegible]	[illegible]							.28	.40				T					.13
DIN RS	2.37			[illegible]	.02	1.08	.23				.16			.24	[illegible]									.12	.04	.02	.02					
DERPOINT	[illegible]	.03		[illegible]	[illegible]	.73	.68	.13		1.16	.81	.12	.07	2.59	[illegible]									.72	.05	.41	.05					
LISO CN FC 446	2.95											1.13		.15	[illegible]						.26	.48										.26
PINE 1 W	3.86											.46	.48	[illegible]	[illegible]	[illegible]	[illegible]	[illegible]			[illegible]	.62							.45		.24	.25
TADENA	1.87											.62		.18	.58							[illegible]										.24
TURAS RS	2.40	.15	.47	.32	.02	.65	.18	.15						.35	[illegible]																	
IGIOLA	.28											[illegible]	[illegible]	.07							T					.09						
IGWIN PAC UNION COL	7.38				.02	.25	.09			1.60	1.62		.11	1.79	[illegible]							.04		1.78	[illegible]				.06			
TIOCH PUMP PLT 3	1.31										.43	.22	.01	.40	.11									T	.14	T						
ZA	2.07														.93							.45							.11	.12		.46
ROYO SECO RS FC 508 C	2.03											.74		.21	.55						[illegible]	.30					T					.20
H MTN	.94												.12	.02	.31	[illegible]					[illegible]	.18	[illegible]					.06				
SOC OIL ANAHEIM 1	1.72											.61			.60	[illegible]						.14										.33
BERRY	1.72											.02		.55	[illegible]						[illegible]											
BURN	1.91			.04		.15						.02		.95	[illegible]							-		T	.47	[illegible]						
ALON PLEASURE PIER	1.55										.40			.63							.15										.37	
ENAL 9 SSE	.21											[illegible]	.05	.02	[illegible]													[illegible]				
USA FC 143	2.06											.71	.08	.60								.17						.05				.45
CKUS RANCH	1.41											.70	.04	.01	[illegible]							.22	[illegible]	[illegible]			.10	.21				.04
KER 9 NNW	.54												.09		.04							.13	.02				T	.02		.19		.05
KERSFIELD WB AP R	.78										.02	.38		.34	.02				T		.02											
LCH PH	1.45													.40	.14				.01		.89	.01										
RNESON PARK	1.91											.56			.72							.20										.43
RRETT DAM	2.49											.18	.43	.03	.79	.21				.01	T	.22	.11							.06		.45
RSTOW	1.29											.04			.07	.29						.05					.11				.25	.48
AUMONT	3.29											.08	1.04	T	.60							.51	.36									.70
AJMONT PUMPING PLANT	2.49											.12	.37	.02	.86	.03						.53	.10									.46
AUMONT 1 E	3.18											.58	.90	.06	.54						.02	.58									.15	.35
L AIR FC 10	1.43											.60		.08	.64																	.11
N LOMOND	8.08					.20					2.70	.28		2.51							T			2.00	.32	.07						
NSONS FERRY	1.52											.87		.39	.14											.12						
RKELEY R	2.94					.10				.27	1.31		.01	.79										.46								
G BAR RS	5.62	.39		.01	.02	.37	.20	.24	.01	.75	.68	.06	.05	1.75	.11									.52	.21	.14	.11					
G BEAR LAKE DAM	4.51											*	1.17		.91							1.10					.17			.27		.89
G CREEK PH 1	1.53											.15	T	.31	.46				T	.05	.55	T					.01					
G DALTON DAM FC 223 BE	3.97			T								1.59	.20	.10	.48	.01			T	T	.18	.82					.05			T	.01	.53
G PINES PARK FC 83	3.12											.85		.11	.25		[illegible]		.01			.75						.35	T			.78
G SUR STATE PARK	4.44			.02							1.32	1.12		.73	1.01						.01				.22	.01						
G TUJUNGA DAM FC 46 DE	1.76											.84		.08	.39						.11	.18										.16
SHOP WB AP R	1.58											.07	.01	.06	.16	.19	.01			T	.88	.17					.03					
SHOP UNION CARBIDE	.80														.21	T	T		.01		*	.50							.08			
ACK MTN 2 S	3.88				.10	.21				.28	1.44			.78							.07			.88	.12							
UE CANYON WB AP //R	6.17		T	.37	.27	.85	T				T	.01	.21	3.28	.08						T			1.10		T	T					
YTHE	1.65											T	.49		.06														.79			.31
YTHE CAA AP	1.53											.10			.06													T	.70		.18	.49
CA	1.78			.18	.02								T	.17	.19						.89	.11			.22							
NITA	1.97											.32	.15	T	.82	T			.01	T		.12							.02	T	.05	.48
RREGO DESERT PARK	.49											T	T	T	T	.01					.06	T					T	.17	.04			.21
RREGO SPRGS 3 NNE	.43											T	T	T	T							.10							.15	.02		.16
ULEVARD 5 W	2.81												.35	.01	.50	.19						.16							.94	.35	.30	.01
UQUET CANYON	2.15											.58	.03	.08	.05						1.30	.02					.03				.02	.04
WMAN DAM	6.77	.50		.60		1.37		.28			*	*	*	*	2.62							.04		*	1.36							
ADLEY	.81										.71			.10																		
AWLEY	.75													T															.62		.13	
EA BERRY IMPERIAL	1.74											.40			.70							.22										.42
EA CITY	1.63											.39		.65								.18										.41
EA DAM	1.67											.25	.05	T	.60							.15						.17				.45
IDGEPORT	.84											.05	.29	.04							.37						.09	T				
IDGEVILLE 4 NNW	8.99	*	.24		.13	.71	.31	.55	.08	.78	1.08	1.53		*	2.00									.88	*	.70						
OOKS FARNHAM RCH	3.27										1.84	.07		.39	.08							T		.18	.71							
USH CREEK RS	7.30			.73		1.47	.30	.01				.04	.02	2.13	.87									.50	1.17	.06	T					
LLARDS BAR PH	5.53			.77		.76		.03			.03			2.66	.02						.01	.01		.95	.27	.02						
RBANK FIRE DEP FC 226B	1.93											1.16	.01	.10	.43						T	.15			T							.08
RBANK WB AP R	2.42											1.39		.33	.16						.45	T					.01				.02	.06
RLINGAME	3.23					.15	.03			.01	1.56			.84							.08			.56								
RNEY	2.89	.11	.04	.19	T	.88	.23	.16		.02	.05	.01		.43	.34									.17	.20	.06	T					
RTON RANCH	2.39					.03					1.03	.03		.77	.07									.01	.45							
TTONWILLOW	.52											.07	T	T	.20							.25										
BAZON	2.58												1.67								.01	.44	T				T		.08		.17	.21
CHUMA DAM	.70											.07	.06	.07	.26						.13	.04	.04									.03
LAVERAS BIG TREES	3.16			.17		T	T					T	.02	.78	1.75							.17			.27	T						
LEXICO	-											-			-														.66	T	T	.15
LISTOGA	6.48	T				.09	*	.03	T	.57	2.30	T		*	1.59		T					.01		.24	1.62	.03	T		T			
LLAHAN RS	4.59		.09	.03	.12	.38	.18		T	1.15	1.49	.07	.02	.11	.02	T								.75	.04	.04			.10			
MP BALDY FC 85 F	4.37											.52	1.53	.03	.86							.76						.15		.04		.48
MPO	2.17											.28	.11	.01	.57				T		T	.55							.30		.15	.20
MP PARDEE	1.08					T						.03		.53	.40	T						.01			.11							
MP SAN LUIS OBISPO	1.39											.38	T	.27	.65	.03					.01	.05										
MPTONVILLE RS	5.16			.92		.72						.02		1.63	.72							.02		*	1.13							
NBY RS	2.12			.71	.30	.55	.20					.06	.14											.08	.04	.04	T					
NOGA PARK PIERCE COL	1.74											.87	T	.09	.43						.07	.18	.04									.06
NYON DAM	3.86			.46		1.60	.02	.33			T		T	.66						.03	.06			.60	.02	.08						
THAY BULL RUN RCH	1.28												.07	.12	1.08										.01	T	T					
ZADERO	18.35				T	.25	.10			6.75	1.52		.52	6.00							.07		.34	2.58	.03	.19						
CILVILLE SAWYER	6.33	.51	.13	.08	.56	.29	.38	.06	.07	1.45	.62	T	.36	.72	.01									.87	.11	.08	.03					
DAR GROVE	1.24											.07		.15	.40						.62					T						
DARVILLE	1.57	.04	.10	.12	.04	.78		.17	.01					.12	.08										T	.09	.02					
NTERVILLE PH	4.76			.63	.13	.66	T				.13		.15	2.03	.10									.68	.15	.10						
ALLENGE RS	6.25			1.19		.99		.03			.12	.05		1.71	.78							.03		.20	1.09	T	.06					
ATSWORTH HEYNEMANN RCH	2.04										T	.42	.18	.04	.66							.67	.01						.01			.05
ATSWORTH FC 24 D	2.03											.77		.61							.65											
ERRY VALLEY DAM	3.01												.09	.86	1.25						.17	.30			.14	T	T	.20				
ESTER	3.03	.01	T	.11	.08	.85	.04	.33			.02		.02	1.06	.02					.04	.04			.29	.02	.10						
ICO EXP STATION	3.99			.78	.04	.38	T			.02	.25	.02		*	1.85									.49	.09	.07						
ITTENDEN PASS	1.01										.38	.10		.19	.30							.04										
ULA VISTA	1.76											.21	.10		.71	.05	.02			*	*	.02							T			.65
SCO RS	5.59	.11		.28	.06	.90	.29	.06				.10	.07	1.23	1.21							.05			1.22		.01					
AREMONT POMONA COLLEGE	2.55											.90		.12	.58						.06	.17							.18		.03	.51
ARKSBURG	1.02					T					.07	.34		.41										T	.19	.01						
EARLAKE HI 1 NNE	4.57					.08	.03			1.99	1.23		.11	.38										.67	T	.08						
OVERDALE 3 SSE	8.26	.04				.30	.12	.01		1.76	2.63			1.93	.01									.94	.46	.06						
ALINGA	.32										.07	.07	.12								.06											
ALINGA 14 NW	.85										.50	.14	.06	.05							.10											
LBYS FC53D	2.87											1.35	.10	.40							.29	.36					.04					.33
LEMAN FISH HATCHERY	3.83					.80	.15	.30	.10	.20	1.00	.08		.80	.07										.13	.20						
LFAX	2.98					.31						.09		1.82	.04							T		.68	.04							
LGATE PH	3.93			.32		.41		.01			.03			1.40	.93							T		.11	.70	.02						
LUSA 1 SSW	2.63					.02	.01			.28	.97	.01	.04	.53	.26						T	.02		.43	.01	.05						
RCORAN IRRIG DIST	.18											.12	.01	.01	.03							.01										
RDES	7.70					.43		.17		*	4.60			1.14										*	1.36							
RNING HOUGHTON RANCH	5.41			.05	T		T		.71	2.31	.20		1.51	.03									.22	.18	.20	T						
RONA	1.66											.37	.04	.03	.68						.03	.15	T					T	T		.01	.35
VELO	6.43	.01				.60	.19	.22	.01	1.33	.53	.02	.02	2.65	.02									.09	.43	.31						
VINA TEMPLE FC 193	4.62											2.76	.06	.06	.54					T	.05	.62					T				T	.53
W CREEK	.06											T			.03						T	T	.03				T		T			
YOTE CANYON	.70																					.14							.23			.33
YOTE WELLS	1.25											.10			.10														.61	.31		.13

See reference notes following Station Index.

DAILY PRECIPITATION

Table 3–Continued

Station	Total	1	2	3	4	5	6	7	8	9	10	11	12	13	14	15	16	17	18	19	20	21	22	23	24	25	26	27	28	29	30
CRESCENT CITY 1 N	7.32		.28	.35	1.09	1.20	.91	.01	.06	.46	.54		.12	1.05										.57	.21	.45		.02			
CRESCENT CITY 7 ENE	6.93			.36	.51	.34	1.85	.38	.11	.46	.28	.26	.04	.73	.34									.18	.29	.79	.01				
CROCKETT	2.39					.03				.15	1.55			.46							T			.20							
CULVER CITY	1.45											.50		.12	.67							.08									
CUMMINGS	10.22		T		.37	.87	.38	.04	T	1.83	1.06		.82	3.38									T	.73	.19	.55					
CUNNINGHAM	5.72					.28	.01	.07		.82	2.52	.03		.80	.02									1.00	.17						
CUYAMA	.80											.17	.06	.04	.33							.20									
CUYAMACA	4.80											.04	1.29	.04	1.30	.41					.03	.67	.39						.11	.22	T
DAGGETT CAA AP	.45											.08		.03	T	T				T		T					.10		.09		.03
DAVIS AGR COLLEGE	1.37					T		T		T	.38	.12	T	.48	.03	.01						T		.13	.20	.02					
DEEP SPRINGS SCHOOL	1.42														.08	.10				.02	.67	.55									
DEER CREEK PH	5.28			.36		1.12		.05				.04	.02	2.41	.16	.02								.95	.15						
DELANO	.63											.25	.21	.03	.14																
DENAIR	.48										.04			.28										.16							
DE SABLA	6.93			.55	.01	1.55		.04		.02	.13			3.30	.12									.77	.33	.11					
DESCANSO RS	4.40											.19	1.52	.15	.80	.30					.01	.42	.20						.04	.38	.14
DOBBINS COLGATE	4.25			.47		.43					.04			2.47										.72	.10	.02					
DONNER MEMORIAL ST PK	2.06					.26	.01					.01	T	.36	.45						.36	.12			.49						
DOS RIOS	8.75	.03					.41	.70		1.95	.56	.09	*	*	3.36									.04	.98	.51	.12				
DOWNEY FIRE DEPT FC107C	1.37											.44		.02	.62							.02					.01				
DOWNIEVILLE RS	5.81	.55		.56	.05	1.12	.17	.22	T			T	.05	.93	.38	.06					.04	.16		.14	1.38						
DOYLE 5 SSE	1.66	.02		.51	.10	.05	T	T				T	T	.07	.02						.20	.67			.01		.01				
DRY CANYON RESERVOIR	1.60											.43	.12	.03	.23						.69						T				
DUDLEYS	1.81			T								.15	.07	1.08	.08						.35			.08							
DUNNIGAN	2.33									.05	1.00	.06	.04	.55										.43	.20	T					
DUNSMUIR RS	7.90	.02	.14	.18	T	.41	.12	.37	.01	1.33	1.26	.49	T	.61	.01									1.15	1.66	.14					
DUTTONS LANDING	3.58	.01				*	*	.14			1.35	T		*	1.41							.02		.17	.45	.03					
EAGLE MTN	.98														.02														.29	.30	
EAST PARK RESERVOIR	5.48					.20				.85	2.97	.05		.83	.02									.44	.10	.02	T				
EL CAJON 2 E	2.60											.50	.22	.09	.73	.01			T		T	.50					T	T	.08		.17
EL CAPITAN DAM	3.95											.15	1.04	T	.82	.15				.02	T	.50	.25						T	.51	
EL CENTRO 2 SSW	2.09											.76			.05														.92		T
ELECTRA PH	1.44					.05							.08	1.06	.03						.07			.15							
ELIZABETH LAKE FC128B	2.27											.62	.06	.13	.16					.64	.50						.03				
ELK VALLEY	8.28		.10	.37	.65	1.08	2.29		.14	.25	.14	.06	.71	.92	.04							.01		.52	.32	.68					
ELLERY LAKE	1.76											.04	.05	.45	.05	.05					.72	.08		.18	.02		.10	.02			
ELLIOTT	1.18				.02	T					.40			.44	.20										.12						
ELSINORE	2.12											.57	.03	.02	.38						.01	.32							.01		.06
ESCONDIDO	1.95											.33	.07		.60							.47							.12		.11
ESCONDIDO CHURCH RCH	1.94											.30	.05	.03	.60				.02			.38							.17		.08
EUREKA WB CITY R	6.00		.07	.03	.25	.55	1.27	.01	.43	.43	.85		.77	.16									.07	.78	.09	.24					
EXCHEQUER RESERVOIR	.63											.05		.48										.10							
FAIRFIELD POLICE STA	3.66									T	1.33	.08		1.38	.04									.73	.09		.01				
FAIRMONT	1.49											.06	.21	.04	.03							1.02					.03	.04			
FALL RIVER MILLS INTAKE	3.32	.07	.04	.45		*	*	1.85						*	.74									.05	.08	T	.04				
FEATHER FALLS	4.57	T		1.00	T	.75		.02				.09		*	1.73	.01						.03	T	.17	.72	.05					
FERGUSON RANCH	5.90			T	T	.13	.20	.07		.48	1.90	.20	.05	2.32										.07	.44	T	.04				
FIDDLETOWN LYNCH RCH	1.77			.10		.04	.10					T	.04	.62	.17							.52			.18						
FOLSOM DAM	1.95			.03		.06						.16		.73	.35									T	.30	.32					
FONTANA 5 N	2.73											.59		.29	.74				T		.13	.52					T				.02
FONTANA KAISER	2.20										.17	.34		*	1.03						.20										
FOREST GLEN	10.35	.40				.64	.39	.43	.05	1.61	1.87	.32	.03	2.93	.22	T								.76	.27	.36	.05	.02			
FORESTHILL RS	2.89			.06		.24	.20						.07	.96	.73							.03			.60						
FORT BIDWELL	2.22	.25	.10	.15	.05	.75	.41	.12						.18	.14									T		.07					
FORT BRAGG	7.36			T	.01	.43	.23	.04		1.58	.72	.04	.05	3.52	.05				T					.17	.19	.22	.11	T	T		T
FORT BRAGG AVN	8.58		.02		.15	.17	.11		.71	1.63	.69		1.94	2.28										.47	.14	.27					
FORT JONES RS	3.22	T	.02	.02	.18	.49	.17	T	.02	.43	.04		.30	.03										1.27	.10	.15	T				
FORT ROSS	10.14					.21	.04			4.12	.66		.40	3.19							.06		.04	1.19		.23					
FRENCH GULCH	6.30	.09				.24		.20		1.42	1.46	.51		1.17	.11									.80	.22	.08					
FRESNO WB AP R	.43										T	.07	.01	.35	T						T					T					
FRIANT GOVT CAMP	.90												.11	.02	.77	T															
FULLERTON ARROUES RCH	1.61											.38			.62							.20									
FULLERTON CREEK 5	1.85											.60			.71							.13									
FULLERTON DAM	1.68											.59	.03	T	.59							.16						T			
FULLERTON HILLCREST RES	1.67											.42		.05	.55						.13						T				
GARBERVILLE	9.71	.13	.06	.42	.24	.48	.98	.08		1.14	1.33	.62	.08	2.66	.38									.44		.54	.13				
GARDEN VALLEY 2 S	3.78	.03		.03		.14	.19						.08	1.77	.88	.31									.35	T					
GASQUET RS	8.82	.03		.34	.87	.80	2.08	.69	.12	.39	.24	.24		1.14	.24									.20	.45	.75	.24				
GEM LAKE	1.12											.16		.12						.10	.20	.24	.10				.20				
GEORGETOWN	3.35				.05	.28	.40					T		1.27	.83										.52						
GEORGETOWN RS	3.11	T		.02		.43	.30						.05	1.10	.65							.03			.53	T					
GIANT FOREST	3.04												.20	.07	.30	.13				.10	1.08	.43						.15	.60		
GIBRALTAR DAM	2.01											.73		.36	.11						.57	.23									
GILROY	1.52										.40	.38	T	.14	.40	T									.13	.07					
GILROY 14 ENE	2.15										.18	1.20		.12	.40					.12	.08				.05						
GLENDALE STAPENHORST	1.35											.53		.13	.55							T					T				
GLENDORA WEST	3.28											1.67	.14	.10	.57	.01				.01	.03	.30					.04			T	T
GLENNVILLE	1.15											T	.10	T	.77	.08					.17	.03									
GOLD RUN	4.02			.07	.08	.47						.04	.06	2.40	.05						.02			.75	.08						
GRANT GROVE	2.19											T	.07	.04	.68	.07					.95	.37						.01			
GRASS VALLEY	4.94			.49		.48	.06	.05				.02	.05	1.74	1.09							.02		.01	.91	.02	T				
GRATON 1 W	11.71					.37	.14		T	4.25	.78		.11	3.84	T						.08			1.95	.16	.03					
GREENVIEW	3.06			.10	.04	.65	.15				.50	.02												1.40		.20					
GREENVILLE RS	4.33	.50	.01	.39	T	1.24	.21	.28	T					.77								.25		.32	.29	.07					
GRIZZLY PEAK	3.94					.18	.02			.18	1.55			1.35										.65		.01					
GROVELAND RS	1.11				.03								.13	.36	.53										.06						
GUERNEVILLE	12.67					.17	.10	.02		1.89	4.22	.02		4.19	.01						.03			.84	1.11	.07					
HAINES CYN LOWER FC 364	1.48											.92		.09	.35							.07									
HAINES CYN UPPER FC 367	1.72											1.00		.10	.40							.15									
HAIWEE	.08												.04			.03						.01									
HALF MOON BAY 2 NNW	3.17					.11					1.40	T		.95	.20									.05	.46	T					
HAMILTON AFB	4.63					.16	T			1.59	.51		.13	1.00							.05			1.19	T	T					
HAMILTON AFB 1 E	4.41						.10			.52	1.60			1.00							.04			1.10	.05						
HANFORD	.20											.15		.03	.02																
HANSEN DAM	1.61											.50	.40	T	.30							.31					T				
HAPPY CAMP RS	7.23	.10	.05	.10	.91	1.07	1.11	.03	.11	.46	.11	.03	.03	1.20										1.15	.25	.46	.06				
HARRIS GAGING STA	.73										.17	.12		.27	.03						.02	.12									
HARRISON GULCH RS	7.99	.34	.02			.36		.15	.05	1.15	1.01	.08	.02	3.19	.12									.30	*	1.03			.17		
HARRY L ENGLEBRIGHT DAM	2.23			.12		.18		.03				.16		.71	.38									.10	.48	.07					
HATCHET MT MNTNC STA	4.93	.20	.10	.23	T	1.40	.40	.35		.05	.26	T	T	.68	.25	T								.34	.59	.08					
HAT CREEK PH 1	2.61	.16	.03	.37		.96	.31	.11		T				.28	.27	.04								.02	.02	.04					
HAYFIELD PUMP PLANT	.83											.05			.04														.20	.44	
HAYFORK RS	5.65				.03	*	.39		.05	.99	.73		*	2.40	.12										.52	.42					
HEALDSBURG	8.77				T	.32				2.80	1.27	.10		2.34							.02		T	1.88	T	.04					
HEALDSBURG 2 E	8.49					.38				.81	3.07	.03		2.25	.03						.02			.69	1.17	.04					
HEMET	2.82											*	.86		.48							.70	.20						.03		
HENSHAW DAM	2.98												.69	.05	.78	.01					.05	.73						T		.20	
HERNANDEZ 2 NW	1.79										.85	.21	.19	.03	.09						.38	.04									
HETCH HETCHY	2.32	T			.04							T	.38	.32	.87						.08	.34	.02		.13	T	T	.14			
HIGHLAND SPRINGS RCH	[illegible].42					.36	.04			1.00	2.81	.02		.92										1.12	.12	.03					
HILTS	3.23	T	T	.32	.10	*	*	.92	.08	.17	.29	T		*	.15									.39	.48	.20	*		.13		
HODGES DAM	2.51											.18	.12	T	.94				T			.76	.07							.16	
HOEGEES FC 60A	3.56											1.40	.02	.07	.78						.06	.67									
HOLLISTER	1.65					T					1.07	.21	T	.33							T			T		.04					
HOOPA 2 SE	6.02				.18	.30	.20	.53	.03	.48	.33	.20		2.67										.70	.30	.10					
HOPLAND LARGO STA	5.20	.13				.49	.09	.06	T	1.48	1.24	T		1.19	.08									.88	.21	.05					
HUNTINGTON LAKE	2.33											.16	.01	.70	.53						.87						.06				
IDRIA	1.23										.49	.50		.12							.08	.04									

See reference notes following Station Index.

Station	Total	1	2	3	4	5	6	7	8	9	10	11	12	13	14	15	16	17	18	19	20	21	22	23	24	25	26	27	28	29	30	31
LLWILD RS	4.02											.39	.32	.04	1.44						.02	.85	.10			T	.05	.07	.12		.13	.49
ERIAL	2.04											.53			.04														1.14		.03	.30
EPENDENCE	.25																.05					.20										
IO US DATE GARDEN	.70												.04	T															.61	.05		
OKERN	.01											.01									T						T		T			
OKERN ARMITAGE	.03											.02	T	T							.01	T					T		T			T
A HILL	2.94			.10		.25	.20								.90	.75						.03			.66	.05						
N MTN	1.86												.02		.02														.20	.52		1.10
S VALLEY	3.36	.33	.43	.16	.18	.96	T	.30					T	.71	.01					T	.02		T	.01		T	.25					
NSONDALE	.73												.28		.39							.06										
CE ISLAND	2.55					*	*	*			*	1.10		*	.93									*	.52							
IAN WYNOLA	4.29											.45	.30	.27	1.10	.06					.06	1.23							.20		.20	.42
CAL DAM	2.67											.95		.38							1.07	.12							.11			.04
RANCH	1.48														.16							.27						.40				.65
LOGG	7.06					.36	.03			.54	2.80			1.54	.03									.59	1.17							
SEYVILLE	4.19	T				.29	.04	.05		.63	1.73	.01		.74	T							T		.50	.14	.06						
TFIELD	8.93					.65		.01		.02	3.21			4.20	.20						.25			.29		.04	.06					
LINGER	1.34										.22	.68		*	.33										.11							
N RIVER INTAKE 3	.58											.11		.20	.05						.06	.16										
N RIVER PH 1	2.20											.04	.01	.09	1.98						.08	T										
N RIVER PH 3	.66											.05		.03	.42						.11	.02						.03				
TLEMAN CITY 1 SSW	.26											.07	.03	.04	.08													.04				
TLEMAN STA	.39										.10	.13		.10	.06																	
G CITY	2.07										1.56	.04	.18								.26	.03										
MATH R	9.71		.17	.48	3.20	.93	.92	.07	.33	.40	.67		.89	.56										.47	.17	.45						
GHTS LANDING	1.57					T					.20	.08		.56	.03									T	.39	.31						
CRESCENTA FC 251	2.73											1.55	.01	.02	.81							.21					T					.13
UNA BEACH	2.83											.70	.70	.08	.40						.05	.42										.48
HONDA	2.82			.15		.20				.15	1.15			.37	.03						.08			.66	.03							
E ARROWHEAD	3.61											.65	.10	T	.33	.01	.03				.34	1.40					.02	.12	.04	T	.10	.47
E CITY	3.63	.14	.56	.42	.29	.79	.19	.23		T		T	T	.19	.32	.11					T			.12		.14	.13					
E ELEANOR	2.50											*	*	*	2.21						*	*	*		*	*	*	.29				
EPORT	6.45					.50	.02	.01		.83	2.37	.05		1.43	.02									.67	.48	.07						
ESHORE	8.02	.03	.05	T	.10	.06	.17	.02	.21	1.95	.85	.02	1.28	.95	.03								.02	2.08	.15	.05						
ESIDE 2 ENE	3.46											.22	.84	.02	.96	.07				.03	.01	.45						T	T	.40		.46
E SPAULDING	5.55			.36	.01	1.23	T	.06			T	.02	.05	2.02	.65	.01						.01		.82	.28	.03						
E SPAULDING DAM	5.13			.25	.02	1.15	T	.04			T	.04	.10	1.84	.44	.02						.02		.87	.29	.05						
MESA	2.15											.71	.02		.84	.02					.05	.09							.05		.04	.33
MESA 1 NE	1.98											*	.23		1.08	.05						.20								.06		.36
CASTER	1.47											.61			.16						.17	.22					.06	.03			.12	.10
PORTE	7.87			.43	2.05		.45					.22	2.08	.35	.14					T	.23			1.86	.06							
PLUMAS	4.63			.57	.07	.62	.01				.06		.03	2.26	.08									.77	.13	.03						
EC	.53											.02	.23		.13	.06						.07					T					.02
HUZA PT STA FC 352 B	1.20											.44		.15	.41					.13												.07
GRAND	.49											.15		.27	.06									.01								
ON COVE	1.10													.08	.30	T					.72											
DSAY	.61											.30		.25	.06																	
E OAK CANYON FC 230 C	2.89											1.13	.50	.13							.09								.37			.67
ERMORE	1.06					T					.35	.25	.20	.02		T								.03	.20	.01	T					
NO SHAWNEE HILLS RCH	1.55											.40		.04	.32							.02					.10	.04	T		.03	.60
KWOOD	1.68											1.50	.06									.12										
KWOOD MESA	2.85											.16	.34		.78							.63	.22						.05	.01		.66
I	1.51					T					.69	T	.01	.58	.08									.15								
POC SEWAGE PLANT	.59				.02					*	.04	.17		.13	.11						T	.12	T						T			
E TREE CANYON	1.45										.18	.83		.25	.10										.09							
G BEACH	1.24											.55		.10	.40							T					T				T	.19
ALAMOS	.82											.18	.01	.06	.34						.01	.22										
ANGELES WB AP R	1.27											.59		.51	.06					T	.02	.01					T				.01	.07
ANGELES WB CITY R	1.51											.34		.51	.10						.45						T				.02	.09
BANOS	1.07											.63	.02	.11	.28										.03	T						
BANOS ARBURUA RCH	1.89										.93	.43	.20	.28							.02					.03						
GATOS	1.61			.03		.10					.67			.25						.02			.43	.11								
GATOS 4 SW	3.33			.03		.20					1.33		.02	.62							.02		.03	.02	1.03	.03						
PRIETOS RS	1.74											.96		.21	.25						.20	.11										.01
ERNE VALLEY 2 W	.46																												.10	.20	.16	
LE CREEK PH	3.34											.74	.03	.03	.71		.02				.07	1.17	.03						.01	T		.53
LE CREEK RS	3.09											.63	*	.40								1.50						.04				.52
ERA	1.10												.41	.04	.65																	
RIVER RS	9.37					.59	.28	.35	.04	1.65	1.77	.11	.03	2.65	.14	T	T							.68	.35	.58	.15					
DEVILLE ISLAND	1.19										.34	.07	.02	.59	.03									.14								
ZANITA LAKE //	5.76	.90	.40	.24	.05	1.43	.47	.58		T	.03	T		1.05	.23						.07			.09	.10	.11	.01					
CH FIELD	1.81							T				.13		.25	.27						.32	.01					T	.06			.20	.57
ICOPA	.57											.22		.18	.07						.10											
IPOSA	2.41												.12	.24	1.86						.17				.02							
TINEZ 3 SSE	2.06					.04					1.34	.03		.41										.08	.16							
TINEZ FIRE STA	2.06					.04	.01	1.45				.04	.34	.01										.06	.11							
YSVILLE	2.09					.06	.01				.02	.16		1.36	.08							.01		.25	.07	.07						
HER	1.83			.14								.37	.08	.80	.18												.26					
CLOUD	6.23	.18	.02	.08		.30	.15	.45	.01	1.04	.79	.16	T	.69	.09								T	1.05	1.08	.09	.05					T
DOW LAKE	1.97											.01	.05	.03	1.70							.18				T	T					
CA 3 SE	.66												.03		.03														*	.36		.24
DOTA DAM	.61											.05	.23	T	.30						T	T			T		.03					
CED FIRE STA 2	1.26											.10		.31	.72						.02			.11								
CEY HOT SPRINGS	1.56										*	*	1.16	.15							.25											
ERS INSPECTION STA	1.98	T		T		T	T					T	T	1.24	.08						.55			.11	T							
DLETOWN	7.48					.38	.14	.10		.80	3.52	.03		1.37										.57	.55	.02						
DLEWATER	.42											*	.04		.14							.24										
L CREEK 2	3.46											1.10	.01	.05	.59	.05					.05	.94									T	.67
ERAL	6.06	.01	.05	.26	T	1.76	.24	.52		.09	.03	.04		1.74	.16	T	T	T	T		.01			.64	.32	.19						
ANDA SPENGLER RCH	8.96		.02		.32	.63	1.16	.03	.04	1.21	1.69		.85	1.58	.01							.01	.01	.64	.05	.68			.01	.01		.01
ESTO	1.69										.37	.01	.11	.93	.01									.26								
AVE	.59											.13		.05		.16					.10	.07					.04	.01				.03
O LAKE	1.17											.26				.03					.81			.04		T	.03					
TEREY	1.58					.06					.72	.10		.18							.46					.06						
RPARK 1 SSE	1.51											.07		.68	.52							.15										.09
GAN HILL 2 E	.81										.24	.22		.14	.10								.11									
ONGO VALLEY	.91											.04			.09	.08						.14					.01		.11			.44
NTAIN PASS	1.72											.32		.01	.15	T	.08			.06	.05	.08		.01			.02	.08	.27	.02	.02	.55
BRECKENRIDGE	3.08										.24		.11	.38	1.73						.51	.01						.10				
NT DIABLO NORTH GATE	2.70					.09					1.25	.11		.72	.09									.12	.32							
NT HAMILTON	1.11		T	.07		.08					.41	.17	.08	.25										.05		T						
NT HERRON 9 E	.51										.02		.16											.18		.15						
NT HERRON RS	1.14	.07		.09	T	.27	T	.14		.09					.17									.07	.09	.05	.10					
NT SHASTA WB CITY //R	5.60	T	.05	.02	.13	.02	.22		.42	1.82	.96		.13	.04	T								.20	1.58	.01	T						
WILSON FC 338B //	2.74											.86		.06	.68						.09	.60					.06					.39
R WOODS	6.07					.24	.03			.05	2.94			1.85	.14						.03			.26	.45	.06	.02					
IMIENTO DAM	1.06										.82	.10		*	.14																	
A	3.25					.04					1.24	.01		*	1.43										.50	.03						
A STATE HOSPITAL	2.88					.04	.01				1.10	T		1.15	.12									.18	.28							
DLES CAA AP	1.37											T	T		.39														.30		.04	.64
NACH	.29											.05		.02	.13				T		T						.04					.05
ADA CITY	3.62	T		.17		.47	T	.04				T	T	1.28	.71							.03		.07	.85		T					
ARK	1.61					*		.15			1.12			*	.11							.04		.02	.17							
RURY PARK 4 SW	1.05											*	.18	T	.47							.35	.02									.03
HALL SOLEDAD FC 32 C	2.28											1.10	.10		.29						.30	.30										.19
MAN	1.06										.08	.52		.15	.18										.13							
PORT BEACH HARBOR	1.62											.79	T	.03	.28							.08								T		.44
OLAUS	1.64					.03					T	.22		.70	.32							T			.01	.33	.03					

See reference notes following Station Index.

DAILY PRECIPITATION

Table 3—Continued

Station	Total	1	2	3	4	5	6	7	8	9	10	11	12	13	14	15	16	17	18	19	20	21	22	23	24	25	26	27	28	29	30	31
NILAND	.92												T			T													.63		.29	
NORTH FORK RS	2.10												.10	.08	1.42		.04					.46										
NORTH HOLLYWOOD	1.67											.60		.09	.46						.40											.12
OAKDALE WOODWARD DAM	.84				T							.08		.38	.25										.13							
OAK KNOLL RS	3.04			.10	.17	.83	.07	.18		.19	.08				.25									.80	.08	.21	.08					
OAKLAND	3.26					.09		T		.36	.01			1.25										1.55								
OAKLAND WB AP R	2.62					.05				.64	.73		.09	.73							.05			.33	T	T						
OAKVILLE 1 WNW	5.40	.01				.09	.03			.51	2.27	T	T	.96	T							.01	T	1.00	.48	.04						T
OCCIDENTAL	16.17					.32	.04	.18		2.92	5.54	.03		5.11							.09			.45	1.43	.06						
OCEANSIDE PENDLETON	2.01											.31	.07	.54	.01				T			.63							.02		.02	.41
OCOTILLO	.48																												.20			.28
OJAI	2.26											1.19	.05	.14	.35						.51	.02										T
OLINDA	1.89											.66			.65	.04						.16										.38
ONO	7.33	.03		.08		.09	T	.10		1.08	1.38	.39		3.11	.25									.12	.68	.02						
OPIDS CAMP FC 57 BE	3.66											1.75		.30	.41				.14		*	.68					.05					.33
ORANGE COVE	.70												.02		.33	.01						.34										
ORICK PRAIRIE CR PARK	7.35		.29	.60	.85	.57	.01	.01	.11	.57	.79		.75	.76	.29									.50	.06	.34	.03		.02			
ORINDA BOWMAN	3.97					.11				.24	1.59	T	T	1.33										.70								
ORLAND	5.22			.06		.45				.58	1.79	.31		1.57	.04									.29	.10	.03						
ORLEANS	5.95	.02	.02	.17	.80	.72	.60	.01	.06	.40	.33		.77	.01										1.20	.30	.54						
OROVILLE 1 WSW	2.89			.51		.26					.03	.08		1.12	.25									.47	.09	.08						
OROVILLE 7 SE	2.60			.35			.25					.15		.85	.30									.60	.10							
OROVILLE BRIDGE	3.17			.39		.30	T					.06		1.33	.41							T		.18	.43	.07	T					
OXNARD	1.13											.52	T		.55						.03											.03
OZENA	1.24											.44	.10	.18	.15						*	.31						.06				T
PACIFIC HOUSE	1.70			.08			.18						.15	.44	.59										.26							
PACOIMA DAM FC 33 AE	2.25											1.07	.01	.12	.51						.12	.28										.14
PAICINES OHRWALL RCH	1.93										.18	1.27		.16	.32																	
PALMDALE	1.56											.73	.02	.02							.29	.04					.06					.40
PALMDALE CAA AP	1.51											.75		.12		T					.17	.13					.06				.17	.11
PALM SPRINGS	.74											T	T	.01								.01						T	.01	.19	*	.52
PALO ALTO CITY HALL	1.05					.05	T				.70			.09										.01	.20	T						
PALOMA	1.05			T							.62	T		.11	.10						.22											
PALOMAR MTN OBSY R	3.08											.46	.12	.21	.74						.09	.22						.01	.30		.77	.16
PALOS VERDES EST FC 43 C	1.75											.75			.60							.18										.22
PANOCHE	1.56										.43	.37	.45	.10	.05						.16				T							
PANOCHE JUNCTION	.35										.15	.07		.01							.12											
PARADISE	6.87			.51		.95		.02			.04	.04		2.60	1.66									.40	.60	.05						
PARKER RESERVOIR	1.76												.23	.06	.13	.08					.02	.01	.01						.35	.34	T	.53
PARKFIELD	1.33											.43	.33	.11	.29							.17										
PASADENA	1.97											.51		.15	.57					.01	.02	.42					.01					.28
PASKENTA RS	6.31					.03		.03		.99	2.48	.25		1.59	.02									*	*	.90	.02					
PASO ROBLES	.60										.29	.12		*	.18						.01											
PASO ROBLES CAA AP	1.16										.42	.44	.02	.18							.10											
PATTIWAY	1.19											.20	.32		.48	.05						.14										
PETALUMA FIRE STA 2	4.87					.07				1.10	.66		.01	1.75							.06			1.11	.11							
PIEDRA	.64														.62							.02										
PINE CANYON PS FC321E	1.50											.43	.09	.05	.06				.11		.63						.03	.03				.07
PINNACLES NM	2.12			.03							1.43	.22		.11	.04						.29											
PISMO BEACH	2.47									.67		.04		.90	.29						.54	.03										
PIT RIVER PH 5	6.14	.32	.05	.25	.07	.63	.50		.01	.39	.13	.02	.35	1.13	.09									1.62	.49	.09						
PITTS RANCH	5.51					.53	T	T		.70	2.08	T		.93										.60	.62	.05						
PLACERVILLE	2.08			.30		.20	.19						.01	.90	.18							.05			.25							
PLACERVILLE IFG	1.89			.20		*	*	.35				T		*	1.09							.01			.22	.02						
PLYMOUTH	1.13													.80	.08							.10			.15							
POINT ARENA	9.44			.03		.69	.41	.06		2.44	1.20	.04		3.30	.03		.01							1.04	.05	.13	.01					
POINT ARGUELLO USCG	1.00										.10			.90																		
PT PIEDRAS BLANCAS	3.58										2.97	.02		.59																		
POMONA	2.75											1.43		.04	.62					.02	.07	.12					T		.01		.01	.43
PORT CHICAGO NAVAL DEPOT	1.71					.02		T			1.12	.07		.34	.06										.10							
PORTERVILLE	.39											.04	.23		.09	.01						.02										
PORTOLA	2.44			.26	.02	.45		.08					.07	.19	.02					T	.69	.44		.19	.03							
POSEY 3 E	3.40				.03								.29		2.43	.31					*	.34	T									
POTTER VALLEY PH	7.11				.04	.62	.20			2.00	.49		.22	2.54										.71	.02	.27						
POWAY VALLEY	1.89											.10	.02		.52				.01	.02			.77						.11			.34
QUINCY RS	3.44		.52	T	T	1.04	.10	.21				.01		.48	.02					.05	.33			.26	.40	.02	T					
RAMONA SPAULDING	3.58											.12	.06	.05	.84	.02			T		.02	1.28							.62		.33	.24
RANCHITA	2.84														.64							.65							.63	.47	.35	.10
RANDSBURG	.57											.32			.02						.21	T					.02					T
RAYWOOD FLATS	4.01											.49	.30	.45	.55						*		1.71					.28			.04	.19
RED BLUFF WB AP R	4.30		T		.18	.06	.02		.01	1.36	1.13		.56	.48						T	T		T	.45	.04	.01						
REDDING FIRE STA 2	6.08			.06	.05	.06	.07		.01	1.41	1.15	.02	.20	1.85	.05									1.07	*	.08						
REDLANDS	2.15											.29		.02	.37						.01	.27	.69									.50
REDWOOD CITY	1.95					.14	.04			.04	.89			.34							.03			.47		T						
REPRESA	1.81			.02		.06					.17		.10	1.13							T			.30		.03						
RICHMOND	3.32					.09				.16	1.34			1.17										.56								
RICHMOND FIELD STA	2.97					*				*	1.40	.01		*	1.00									*	.56							
RIVERSIDE FIRE STA 3	1.42											.18		.05	.30						.03	.25									T	.61
RIVERSIDE CITRUS E S R	1.44											.27			.36							.24								.01		.56
ROCKLIN	2.28						.03					.30		.65	.90							T			.40							
ROUND MOUNTAIN	5.81					1.15		.10	.40	.03	.21			1.62	.75									.90	.64	.01						
SACRAMENTO WB AP R	.92					.02				T	.35	T	.06	.30	T									.19		T						
SACRAMENTO WB CITY R	1.35					.01					.35	T	.12	.48	.15						T			.23		.01						
SAGEHEN CREEK	3.20			.28	.13	.42						.01	.01	.91	T					T	.87	.10		.45	.02	T						
SAINT HELENA	7.14				T	.17	.03			1.61	1.70		.03	1.50								.04		2.00	.02	.04						
SAINT JOHN	4.92			.56		.56					1.03	.25		1.68	.38									.27	.16	.03						
SAINT MARYS COLLEGE	3.08					.09				.15	1.04			1.25										.55		T						
SALINAS CAA AP	.98		.02			.01					.63		.02	.26							T			.02		.02						
SALINAS DAM	.74											.30		.08	.25							.11										
SALT SPRINGS PH	1.50			.09								.05	T	.85	.20						.05	T	T	.15	.08	.03	T					
SALYER RS	7.10	.10		.15	.18	.81	.32	.25	.03	.81	1.10	.19	.03	1.80	.16									.68	.24	.25	T					T
SAN ANDREAS 3 S	2.12														1.88							.02			.22							
SAN ANTONIO CN MOUTH	2.97											.70	.32	.09	.58						.18	.39	.01				.02		.03			.65
SAN BERNARDINO CO HOSP	2.53											.61	.01	.15	.31		.01				.04	.75	.01					T	.01		.09	.54
SAN CLEMENTE DAM	1.47			.06							.32	.46		.05	.04						.42					.12						
SANDBERG PTL STA FC130B	.59											*	.28		.08							.18					.05					T
SANDBERG WB //R	.59											.32		.09	.01						.11						.03				.02	.01
SAN DIEGO WB AP R	1.76			T								.17	.23	.24	.36	.01			T	T	.03	.01					T		.01		.68	.02
SAN DIMAS FIRE WDN FC 95	2.97											1.45	.05	.10	.51				T		.04	.38					T				T	.44
SAN FERNANDO	1.92											.61	.02	.05	.46						.10	.56										.12
SAN FRANCISCO WB AP R	2.87					.07	.02			.31	1.26		.10	.56							.02			.51	.02	T						
SAN FRANCISCO FOB R	3.46					.17	.01			.55	.92		.09	1.06							.04			.61	.01	T						
SAN GABRIEL CANYON PH	2.54											1.04	.16	.11	.50						.06	.16					.08		T			.43
SAN GABRIEL DAM FC425BF	3.40			T								1.70	.05	.06	.56						.18	.27					.06					.52
SAN GABRIEL FIRE DEPT	2.47											.83	.02	.08	.60						.01	.64					T					.29
SAN GREGORIO 3 SE	3.42		T	.04		.17				.21	1.69			.67	.03						.05			.56		T						
SAN JACINTO	3.95										.48	.78	.90	.10							.03	.58	.20					.03			.23	.62
SAN JOSE R	.92		.02			.04				.02	.59	T	.09	.06							T			.10		T						
SAN LUIS OBISPO POLY	1.68											.45	.03	.16	.81	T					.06	.17										
SAN MARCOS RANCH	1.34											.15	.56	.07	.18							.25	.13									
SAN MATEO	2.93					.05	.02			.03	1.42			.58							.50			.33		T	T					
SAN PEDRO	1.32											.89		.06	.10							T										.27
SAN RAFAEL	7.85					.54	.04	.02		1.01	2.07		T	2.04							.05			2.02		.06	T					
SANTA ANA FIRE STA	1.89											.53		.06	.40						.02	.44	T						T			.44
SANTA ANA RIVER PH 1	2.82											.52	.82	.02	.42	.03					.11	.42					T		T		.13	.35
SANTA ANITA FERN FC 432	3.59											1.53	.02	.07	.74						.06	.62										.55
SANTA BARBARA	1.41											.44	.02	.39	.24						.26	.01										.05
SANTA BARBARA CAA AP	.84										.10	.04		.62							.04	T								T		.04

See reference notes following Station Index.

Table 3—Continued

Station	Total	Day of month																													
		1	2	3	4	5	6	7	8	9	10	11	12	13	14	15	16	17	18	19	20	21	22	23	24	25	26	27	28	29	30	31
SANTA BARBARA TV PEAK	2.16											.75		.90							.30	.17										.04
SANTA CLARA UNIVERSITY	.91			T		.02				.01	.58			.17							.03			.10								
SANTA CRUZ	5.34					.09					1.51	.03		2.49										1.04		.18						
SANTA FE DAM	2.17											.67	.36		.57	.02						.10										.45
SANTA MARGARITA 2 SW	2.41										.37	.11	.02	1.21	.41						.28	.01										
SANTA MARGARITA BOOSTER	2.14											.40	.09	.20	1.20							.25										
SANTA MARIA	2.37											.34	.01	*	.75	.01					.20	1.05	.01						T			
SANTA MARIA 14 ENE	2.12											.06	.10	.12	.50								*	1.34								
SANTA MARIA WB AP R	1.19										.30	.07	T	.31	T						.51											
SANTA MONICA	1.58											.66		*	.62							.25					T					.05
SANTA MONICA PIER	1.75											.87		.05	.60							.17	T					T				.06
SANTA PAULA	2.02											.15	.48	.03	.44							.83										.09
SANTA ROSA	6.16					.11	.02	.06		.36	2.35	.08		1.43	.03						.06		T	.20	1.40	.06						
SANTIAGO DAM	2.26											.64	.09		.65							.40										.48
SAUGUS POWER PLANT 1	2.19											.25	.25	.04	.22	.01					.05	1.34					.01					.02
SAWYERS BAR RS	6.85	.12		.11	.14	1.09	.14	.32	.05	.53	.52		.05	1.53	.13									.88	.86	*	.38					
SCOTIA	5.17			.06	.13	.16	.03	.39	T	.58	.80	.10	.06	1.10	.19									1.39	.11	.06	.01					
SEARSVILLE LAKE	2.44			.02		.20	.02				.99	.03	*	.50	.12						.04			.04	.48							
SEPULVEDA DAM	1.05											.38	.10	T	.32							.18										.07
SHASTA DAM	8.45					.10	.10	.15		.97	1.67	.21		2.32	.13									.59	2.16	.04	.01					
SHELL ABS PLANT	2.08											.63			.79							.24										.42
SHINGLE	1.75			T		.11	.20							.71	.49						T					.24						
SIERRA CITY	4.84	.18	.01	.58	.01	.18	.20	.18				.01	.10	1.12	.65	.01					.01	.28		.01	1.30		.01					
SIERRA MADRE 1 N	2.39											.75	.01	.39	.40	.04				.03		.29					.03					.45
SIERRAVILLE RS	2.66	T		.36	.01	.40	.01	.05				.02	.01	.25	.20						.82	.38			.15							
SIGNAL HILL FC 415	1.22											.51		.09	.40							.02										.20
SKAGGS SPGS LAS LOMAS	10.89					*	.42	.04	.13	3.35	2.40			2.55							.05			1.50	.25	.20						
SLOAT	2.84	.10		.51	T	.84	T	.04					T	*	.32						*	.65		.13	.25				T			
SLOUGHHOUSE 6 SE	.97											.15		.62	.06										.11	.03						
SMITH RIVER 3 WNW	6.91			.45	1.11	1.00	.84		.15	.18	.27	.21		1.62	.07									.24	.22	.52	.03					
SNOW CREEK UPPER	1.72												.25		.12							.10	.02							.32		.91
SODA SPRINGS	5.01	.10	T	.37	.12	.90	.27	.04				.03	.04	1.06	.87						.03	.11			1.05		.02					
SOMIS 3 NE	-											*	*	*	1.10							.50										-
SOMIS 3 NW	2.07											.06	.98		.55							.42										.06
SONOMA	5.84				T	.10				.75	1.38		T	2.50										1.05	.04	.02						
SONORA	1.79											T	.12	.53	.98										.13		.03					
SO ENTRANCE YOSEMITE NP	1.80											.27		.60	.25						.50	T		.06			.12					
SPADRA PAC FC 356 C	2.09											.80		.10	.62							.17					T		T			.40
SPRECKELS HWY BRIDGE	.97			.03			.02				.15	.43		.19	.06						.06				.03							
SPRINGVILLE 7 ENE	3.97											.68	.01	1.80	.38						.16	.90						.04				
SQUAW VALLEY LODGE	4.51	.03		.60	.04	.57					T	.09	T	1.47	.15					T	.33			1.07	.16							
SQUIRREL INN 1	4.31											1.05	*	*	.85	*	*				*	1.48					T	.13	.05		.15	.60
SQUIRREL INN 2	4.08											1.00	.25	.06	.31	.03	-				.40	1.06							.22	T	.05	.70
STOCKTON CAA AP	1.72					T					.86	T	.16	.56										.14								
STOCKTON FIRE STA 4	1.58					T					.12	.62		.49	.21									T	.14							
STOCKTON MOWRY BRIDGE	1.73										.75	.22	.01	.64	.01									.10								
STONYFORD RS	6.13					.14				.95	3.28			.97	.05									.47	.23	.04						
STONY GORGE RESERVOIR	5.38	.02			T	.09				2.12	1.41		.02	1.04										.54		.04	.10					
STRAWBERRY VALLEY	6.77			.80	.01	1.48	.03				.01	.12	.03	2.48						.03	T	.06		1.45	.24	.03						
SUNLAND	2.34											.92	T	.36	.26						.01	.34								T		.45
SUSANA KNOLLS	1.89											.24	.74	.04	.35							.42	.09								.01	
SUSANVILLE	1.86	.13	T	.05	T	.39	.37	.22					T		.31						.24	.06		.05		.04						
SUSANVILLE AP	1.29	.02		.15		.50	.02	.05						.10						.17	.21	.02		.05								
SUTTER HILL RS	1.46					.05							.03	.67	.52						.05				.13	.01						
TABLE MOUNTAIN	2.83											.77		.18	.26						.40	T					.38	T	T	T	T	.84
TAHOE	2.10			.20		.06		.03				.01	.05	.32	.30						.20	.27	.01		.65							
TEHACHAPI	1.05											.06		.08	.76	.02					.12							.01				
TEJON RANCHO	1.14											.05		.10	.75						.23	.01										
THERMAL CAA AP	.65											.08		T	.05												T	T	.19		.28	.05
THOUSAND OAKS 2 N	1.37											.07	.07	.02	.40							.78			T		T					.03
THREE RIV EDISON PH 2	1.04										.03	.08	.02	.08	.45	.05					.01	.32										
TIGER CREEK PH	2.46			.23		.04							.11	1.66	.07						.09	.01		.16	.07	.02	T					
TOPANGA RS FC 6	1.27											.50		.06	.65																	.06
TORRANCE	1.00											.52	.02	.10							.10	.11				T	T					.15
TRACY CARBONA	1.55											1.02		.20	.20										.13							
TRACY PUMPING PLANT	1.62										.50	.43		.49										.20								
TRONA	.25											T	.10		T							.10	.05				T					T
TRUCKEE RS	1.99			.27	.02	.06	T					.02		.18	.40						.49	.12			.43							
TULELAKE //P	1.44	.34	.16	.02	.02	.10	.10						*	.40										.12		.16	.02					
TULELAKE 5 WSW	-	.10	.18	.03	T	.14	.04						.10	[illegible]										.03		-	-					
TURLOCK	.61											.13		.20	.08										.20							
TURNTABLE CREEK	6.77					.16	.08	.12		.45	.76	.14		2.29	.28									.65	1.81	.03						
TUSTIN IRVINE RANCH	2.21											.63			.53							.42	.26									.37
TWENTYNINE PALMS	1.12											.04			.05												.20	.40			.43	T
TWIN LAKES	1.75			.14		.01					T	.25	.02	.65						.07	.19	.19		.17	.05	.01						
UKIAH	5.52	.01				.63	.05	T		1.82	.70		.17	1.42									.02	.54	.01	.15						
UKIAH 4 W	6.74	T				.64	.01	.12		1.69	.96	.01		2.19	.16									.58	.16	.20	.02					
UNION OIL STEARNS ABS	1.87											.55			.69							.26										.37
U C L A	1.42											.60		.18	.50							.06					T					.08
UPLAND	3.93				[illegible]							.76		.14	.54						.92	.29									.06	.68
UPPER LAKE 7 W	5.78				T	.66	.05	.02		1.66	.89	.14	*	1.47								T		.79		T	.10					
UPPER LAKE RS	6.25				.05	.47		.03		2.56	.67		*	1.47									.01	*	.99							
UPPER MATTOLE	10.90		T	.10	.95	.73	.61		.22	1.37	.60		.97	2.03										2.35	.65	.32						
VACAVILLE	4.21					.04				.03	1.52	.08	*	1.57										.91	.04	.02						
VALLEY CENTER 3 NE	2.42												.57		.73							.30	.02						.15	.20	.45	
VALYERMO RS	1.63											.52		.03	.12							.06					.06	.12			.02	.70
VAN NUYS CITY WHSE FC 15	1.45											.52	.13		.50							.18										.12
VENTURA	.93											.34	T	.04	.51						T	T	.03									.01
VICTORVILLE PUMP PLANT	1.37											.05	.18		.06		.12					.24					.14	.12				.46
VINCENT PATROL STA FC120	1.58											.90		.03	.09						.06	.15	.03				.02					.30
VINTON	1.69	.09		.29	.03	.10					T	.03	T	.11						T	.62	.35	T	.07								
VISALIA	.25											T	.19	T	.05							.01										
VISTA	1.61										.05	.20		.04	.69	T						.10							.14		.10	.29
VOLCANOVILLE	2.65	.01		.20		.23	.24						.09	.73	.50							.05		T	.60			T				
VOLLMERS	9.78			.03		.20	.03	.27	T	1.19	1.81	.45		2.04	.08									1.44	2.04	.15	.05					
VOLTA PH	5.50			.26	.01	1.55	.12	.47		.28	.32	T	.02	2.03	.17									.16	.02	.09						
WALLACE	1.60					.17					.25		T	.91	.11						T			.16								
WALNUT CREEK	1.82					.03					.98	.02		.48	.04									T	.27							
WALNUT CREEK 4 E	1.55					T					.91	.06		.38	T									.09	.11							
WALNUT GROVE	1.42										.55		.03	.63										.15		.04	.02					
WALNUT PATROL STA FC102B	2.22											.54		.23	.72							.31					T		T			.42
WARNER SPRINGS	2.41											.67		.05	.58	T		T	T			.61	T						.11		.20	.19
WASCO	.20											.02	T	T	.18							T										
WATSONVILLE WATERWORKS	1.71					T	.01				.32	.19		.39	.57									T	.15	.08						
WEAVERVILLE RS	6.64	.28			.13	.39	.07	.25	.04	1.05	.75	.10	1.59	.29										.70	.73	.17	.10					
WEED 1 S	6.63	.20	.05	.32	T	.12	.07	.20		1.26	1.45	.60		.18	.32									.92	.78	.04	.11	.01				
WESTHAVEN	.25											.14	.07		.04																	
WEST POINT 3 SW	1.76			.08		.02						.01	.10	1.25	T						.14			.16		T						
WHITE ROCK	1.22		.07									.13		.65	.10										.27							
WHITTIER FC 106 C	1.59											.47		.04	.56							.20										.32
WILLIAMS	3.91					.05		T		.11	1.86	.03		.48	.81							T		.38	.17	.02						
WILLOWS	4.31					.24				.45	1.91	.21		1.00	.08							.01		.28	.13							
WINTERS	2.92										1.28	.10	.61	.08										.21	.59	.05						
WOFFORD HEIGHTS	.26											T	T	.15						T	.05					.06					
WOODFORDS	1.35		T	T								T	T	.20						.88	.27		T			T					
WOODLAND 1 WNW	1.50									.01	.41	.07		.43	.11									.22	.20	.05						
YORBA LINDA	1.96											.59		.07	.57							.14					T		.01		T	.58
YOSEMITE NP	1.54			.01							T	.11	.01	.75	.07					[illegible]	.35	.03		.14		.05						
YREKA	2.30	.01		.02		.59	.02	.06		.28	.07		.02	.14	.01									.37	.41	.14	.16					

See reference notes following Station Index

Station		1	2	3	4	5	6	7	8	9	10	11	12	13	14	15	16	17	18	19	20	21	22	23	24	25	26	27	28	29	30	31	Average
		Day Of Month																															
ADIN RS	MAX	65	60	50	50	47						63	58	60	60	61	64	66	65	55	59	62	54	50	58	65	62	56	62	67	61	57	59.1
	MIN	39	35	33	32	31	31					36	34	36	43	30	30	30	30	24	35	31	39	38	38	40	40	32	30	30	33	28	33.6
ALDERPOINT	MAX	70	75	70	65	63	56	67	78	71	65	68	68	65	66	67	74	72	75	72	70	68	74	68	65	64	65	68	63	72	71	67	68.5
	MIN	52	49	42	43	44	46	45	49	54	55	50	49	52	48	47	49	47	45	48	46	40	40	52	49	51	50	50	49	38	41	47	47.3
ALPINE 1 W	MAX	88	74	74	79	79	75	81	86	84	79	69	66	65	[illegible]	66	75	76	61	64	66	68	68	74	80	86	75	80	65	74	73	68	73.7
	MIN	51	42	49	41	44	41	40	44	48	50	50	51	49	54	55	53	48	58	56	51	47	42	44	44	48	52	57	53	48	54	53	48.9
ALTURAS RS	MAX	64	47	61	49	48	50	50	52	60	60	61	65	67	58	62	62	65	64	60	59	59	59	57	53	62	63	58	65	62	67	65	59.2
	MIN	44	38	34	30	32	34	28	34	43	30	38	36	33	44	27	24	25	24	28	27	28	37	41	35	45	35	32	24	21	24	28	32.4
ANGWIN PAC UNION COL	MAX	69	68	61	58	57	57	63	65	59	58	62	56	63	62	62	69	69	71	64	59	62	60	54	62	62	70	67	72	70	68	69	63.5
	MIN	46	46	41	39	47	39	41	49	49	51	47	46	50	46	47	47	49	50	43	47	42	46	49	52	52	50	55	51	53	49	48	47.3
ANTIOCH PUMP PLT 3	MAX	77	78	79	74	71	71	71	73	78	75	63	69	[illegible]	66	72	75	76	78	81	73	68	70	71	62	74	70	76	72	78	77	76	72.9
	MIN	52	52	53	49	52	52	45	49	52	55	54	48	56	51	49	47	48	50	45	48	40	41	50	51	56	52	53	49	47	43	43	49.4
ASH MTN	MAX	78	78	76	73	76	75	73	86	90	88	78	69	65	67	72	76	72	78	76	73	63	70	68	74	72	87	81	76	78	77	72	75.4
	MIN	58	52	53	44	46	48	48	47	56	58	54	53	52	54	52	51	52	54	54	48	39	41	42	46	50	52	51	54	52	55	52	50.6
AUBERRY	MAX	75	74	72	68	73	75	70	79	83	77	68	65	64	64	70	73	75	76	72	68	62	68	65	71	70	72	75	74	74	75	75	71.7
	MIN	50	46	46	39	43	44	40	40	49	49	49	49	49	50	47	46	47	50	49	45	36	40	44	45	48	48	49	47	46	47	49	46.0
AUBURN	MAX	74	74	74	67	66	68					62	70	63	65	69	71					69	67							76	76	75	
	MIN	51	49	47	42	46	42	44	47	54	50	49	51	52	52	52	49	48	49	48	46	42	44	48	50	51	50	49	49	50	50	48	48.4
AVALON PLEASURE PIER	MAX	70	70	68	72	70	68	70	73	70	68	71	69	67	70	70	68	71	65	67	68	65	70	69	71	74	73	75	71	70	69	66	69.6
	MIN	52	56	51	50	52	50	51	52	53	56	50	56	55	53	54	53	57	54	55	48	48	50	51	54	57	57	55	54	56	57	54	53.3
AVENAL 9 SSE	MAX	85	81	81	73	80	78	76	74	84	84	80	72	72	69	72	76	79	80	82	83	70	74	69	75	76	77	76	81	78	83	80	77.4
	MIN	53	49	52	42	44	48	49	43	58	64	51	48	56	52	50	51	49	57	47	41	40	52	47	51	52	57	52	51	47	50	54	50.2
BACKUS RANCH	MAX	83	82	71	80	79	73	79	84	86	81	61	71	64	69	73	77	79	79	77	65	57	66	68	72	76	68	70	70	70	65	67	73.0
	MIN	57	56	50	49	47	45	50	46	42	48	51	46	50	50	48	47	47	57	56	47	36	39	38	39	45	52	45	44	47	46	52	47.5
BAKER 9 NNW	MAX	99	91	87	82	80	85	84	81	88	92	92	74	76	73	76	80	82	86	85	85	74	62	70	77	78	81	67	75	63	78	70	79.8
	MIN	67	60	63	51	52	57	52	51	53	59	65	52	57	59	56	60	57	59	56	58	49	45	46	52	52	52	54	54	53	51	56	55.1
BAKERSFIELD WB AP	MAX	81	80	75	75	76	74	73	83	93	87	68	73	70	71	72	79	80	80	79	65	69	74	76	77	76	75	82	78	81	75	75	76.5
	MIN	56	54	51	47	46	47	47	49	51	57	56	55	60	58	57	60	55	60	53	53	47	46	52	51	52	55	55	53	55	53	56	53.1
BARRETT DAM	MAX	91	[illegible]	78	72	77	80	75	71	87	87	80	62	64	64	66	69	72	78	69	66	63	61	66	75	80	85	84	80	64	71	72	74.0
	MIN	49	40	47	36	37	38	37	37	43	46	50	51	47	50	54	54	46	49	55	50	45	38	39	42	42	45	48	52	44	46	54	45.5
BARSTOW	MAX								84	86	84	74	71	71	72	74	77	78	80	80	77	59	70	72	76	75	73	72	60	70	72	66	73.9
	MIN	53	54	57	45	44	51	54	55	47	50	53	47	51	51	50	51	50	52	50	50	39	41	42	41	45	51	52	48	50	46	54	49.2
BEAUMONT 1 E	MAX	83	76	70	74	78	73	80	83	86	81	60	60	58	70	66	74	77	67	69	55	56	60	70	75	78	76	75	63	68	70	61	70.7
	MIN	46	43	51	52	43	39	42	48	48	49	50	49	50	50	50	50	49	52	52	50	41	42	39	44	60	58	59	51	51	55	52	48.9
BEN LOMOND	MAX	74	75	71	66	65	68	67	72	71	68	65	60	65	65	68	85	85	86	75	65	65	64	62	64	70	74	76	77	78	77	76	70.9
	MIN	47	45	46	42	44	49	40	40	44	45	49	46	43	49	43	45	45	46	45	48	39	45	44	54	55	47	46	45	44	42	40	45.2
BERKELEY	MAX	72	72	68	66	67	68	70	73	71	69	67	63	67	67	68	71	75	73	62	67	63	62	61	70	69	71	67	76	73	72	66	68.6
	MIN	56	56	55	50	53	50	55	57	58	55	55	56	56	53	54	53	53	57	53	50	53	53	57	57	61	57	55	53	54	50	51	54.4
BIG BAR RS	MAX	67	74	69	61	58	60	52	65	69	59	61	68	57	63	69	70	68	69	65	66	67	70	68	57	63	60	70	61	69	68	61	64.6
	MIN	52	49	44	42	42	45	46	42	51	50	50	52	51	49	47	46	45	46	45	35	36	42	43	49	51	50	48	47	42	42	44	45.9
BIG BEAR LAKE DAM	MAX	60	55	53	58	56	52	61	62	60	57	46	44	42	49	50	53	52	52	52	38	33	40	49	56	57	48	50	38	44	50	40	50.2
	MIN	45	37	35	31	38	26	27	28	25	28	33	29	36	42	34	34	30	30	30	29	27	22	24	26	28	36	36	29	34	29	39	31.5
BIG CREEK	MAX	60	62	58	54	59	59	56	73	74	65	56	53	52	55	59	63	63	63	59	50	46	55	56	63	63	63	62	64	64	64	59	59.7
	MIN	44	43	44	38	38	39	52	47	50	51	43	42	45	44	43	47	49	51	46	33	33	36	40	46	47	47	44	47	46	46	46	44.1
BISHOP WB AP	MAX	79	78	72	69	72	74	73	75	79	77	67	70	71	72	70	74	75	76	72	49	54	64	64	73	70	69	69	71	72	69	72	70.7
	MIN	38	44	41	34	27	26	30	37	37	41	47	38	43	46	48	37	37	46	38	32	33	28	33	34	39	37	38	39	35	32	35	37.1
BISHOP UNION CARBIDE	MAX	61	59	57	41	49	51	53	56	58	60	58	49	52	45	48	49	55	55	51	53	38	49	51	51	54	53	46	47	46	51	52	51.5
	MIN	37	32	31	30	33	38	30	36	42	38	33	28	34	31	31	29	31	35	33	24	20	21	32	32	36	32	39	30	28	29	31	31.8
BLUE CANYON WB AP	MAX	56	58	45	44	39	47	54	60	62	56	50	48	47	54	56	58	60	59	53	43	54	50	42	56	57	63	56	63	62	60	60	53.[illegible]
	MIN	40	40	35	35	33	34	33	44	49	42	42	41	41	39	43	43	43	45	37	37	37	38	36	39	45	45	45	44	45	45	45	40.6
BLYTHE	MAX	100	95	87	88	93	90	88	93	96	95	84	75	76	78	83	87	88	90	89	77	73	79	83	88	88	82	88	76	78	75	75	85.1
	MIN	69	63	63	55	59	60	53	51	57	60	68	54	57	62	61	59	59	59	56	64	53	48	51	49	59	59	59	60	57	59	60	58.2
BLYTHE CAA AP	MAX	101	95	87	87	94	90	87	92	94	93	80	78	78	77	80	84	86	88	87	78	73	77	79	84	87	83	86	68	77	74	76	83.9
	MIN	72	71	63	62	61	63	59	54	62	65	58	55	57	61	61	61	62	61	62	59	54	48	51	52	63	62	63	60	59	60	60	60.0
BOCA	MAX	64	60	64	45	48	50	49	60	67	69	64	57	56	55	55	62	63	65	63	57	37	50	54	45	59	62	56	59	57	60	64	57.3
	MIN	26	24	29	21	29	31	21	24	31	19	29	28	38	32	27	24	21	24	20	23	26	26	30	33	35	41	31	29	25	25	28	27.4
BONITA	MAX	80	76	74	77	78	74	77	76	76	75	71	72	74	73	71	75	75	68	68	70	71	74	78	79	89	82	73	70	84	75	71	75.0
	MIN	52	56	58	48	47	49	46	46	51	52	55	55	55	59	62	58	54	63	61	60	54	46	47	46	50	55	55	56	50	55	57	53.5
BORREGO SPRGS 3 NNE	MAX	99	95	93	81	87	94	93	86	90	92	92	80	80	78	81	82	85	80	86	85	77	69	77	80	85	89	82	84	67	76	75	83.9
	MIN	68	52	51	47	49	53	50	50	52	56	66	56	55	62	58	56	54	52	52	51	50	50	45	46	49	54	59	59	56	54	56	53.8
BOWMAN DAM	MAX	57	59	53	44	40	47	54	61	62	57	54	53	48	56	59	59	61	61	55	50	52	49	48	51	57	60	59	59	63	61	64	55.3
	MIN	38	38	34	30	33	31	33	39	43	42	40	41	40	38	39	39	38	39	35	36	37	39	33	39	45	41	39	42	39	39	38	38.0
BRAWLEY	MAX	104	104	87	88	91	96	93	92	97	95	80	82	82	82	80	79	87	88	90	89	77	74	80	83	87	92	82	88	68	78	72	86.0
	MIN	72	69	65	58	55	64	57	65	63	68	58	61	64	63	51	64	62	61	59	65	57	53	53	52	56	59	62	60	55	61	61	60.4
BRIDGEPORT	MAX	63	68	51	52	58	61	61	69	71	66	53	55	60	60	58	65	66	64	59	45	43	59	56	61	63	54	57	53	59	62	59	59.1
	MIN	30	19	37	22	19	11	7	24	32	26	30	27	33	21	31	19	19	28	20	30	26	18	25	26	27	30	32	38	18	18	20	24.6
BROOKS FARNHAM RCH	MAX	75	75		78	69	69	67	70		69	70	69	64	67	71		74	74	76	70	66	67	67	67	66	67	74	69	74	75	70	70.3
	MIN	50	48		42	54	44	40	50		55	55	50	55	52	46		44	47	43	51	43	49	52	54	58	47	48	42	43	39	40	47.9
BURBANK WB AP	MAX	80	75	74	74	77	75	76	81	82	75	65	69	65	73	69	77	81	69	68	64	67	69	74	82	87	80	85	76	79	74	70	74.6
	MIN	54	53	59	53	50	54	51	50	52	54	56	51	56	56	58	55	54	60	54	49	46	46	49	51	57	63	58	57	56	55	60	54.1
BURLINGAME	MAX	68	67	66	68	66	68	68	76	75	70	65	64	67	67	67	69	73	71	66	64	67	65	64	66	66	68	68	72	71	66	66	67.9
	MIN	55	53	53	51	51	52	48	53	57	56	53	50	58	58	49	48	51	54	55	49	47	48	58	56	59	54	54	50	49	47	45	52.3
BURNEY	MAX	69	63	63	55	52	53	50	57	69	58	58	65	58	59	62	64	66	66	65	57	63	65	55	55	60	60	64	55	64	66	58	60.5
	MIN	41	39	34	33	36	36	30	34	40	43	38	36	44	47	28	27	27	28	25	30	29	38	45	44	46	41	29	27	24	26	27	34.6
BUTTONWILLOW	MAX	82	80	80	74	79	74	76	74	81	90	81	69	72	67	73	73	78	79	81	79	66	68	72	73	70	68	70	81	77	80	76	75.6
	MIN	56	51	52	39	42	42	43	41	46	50	55	49	58	56	53	54	50	56	50	48	40	38	44	45	50	46	50	52	50	49	54	48.7
CACHUMA DAM	MAX	82	81	80	77	77	78	75	82	86	82	76	68	73	62	73	75	80	82	64	76	64	69	71	73	80	87	84	86	83	82	79	77.0
	MIN	51	46	52	39	38	45	39	42	42	43	51	46	53	54	45	46	50	52	53	48	43	55	51	46	45	50	52	50	51	49	55	47.8

See Reference Notes Following Station Index

Station		1	2	3	4	5	6	7	8	9	10	11	12	13	14	15	16	17	18	19	20	21	22	23	24	25	26	27	28	29	30	31	Average
CALAVERAS BIG TREES	MAX	58	60	62	52	52	50	52	60	70	70	58	52	52	52	56	60	68	66	66	58	40	50	56	46	62	62	62	60	66	64	66	58.3
	MIN	40	35	39	32	32	36	30	34	44	40	40	42	44	34	36	38	36	38	34	32	30	32	34	38	40	44	38	38	38	38	36	36.8
CALLAHAN RS	MAX	66	60	53	48	53	52	57	65	59	58	65	57	64	61	64	65	62	63	55	60	64	61	58	60	55	62	54	57	62	59	58	59.3
	MIN	38	33	34	29	29	29	23	39	43	42	37	35	41	42	27	26	26	27	25	26	27	42	40	38	41	40	30	26	26	27	29	32.8
CAMPO	MAX	82	75	69	77	78	74	79	85	84	79	63	62	62	64	70	72	74	68	69	59	56	65	74	76	77	76	76	65	65	66	66	71.2
	MIN	43	33	44	32	32	30	32	33	40	41	42	42	44	51	49	51	44	48	51	49	43	37	35	34	45	40	36	45	42	53	49	41.6
CAMP PARDEE	MAX	75	77	78	70	70	65	70	70	80	84	68	68	66	62	64	74	76	78	79	69	58	66	71	61	71	73	69	73	75	77	77	71.4
	MIN	51	50	52	46	46	41	45	47	59	50	52	53	51	56	52	52	52	52	49	47	48	50	52	54	56	53	55	52	53	53	47	50.8
CANOGA PARK PIERCE COL	MAX	84	77	75	79	79	76	79	86	84	80	74	68	65	73	70	80	83	78	71	67	68	68	74	81	88	82	83	79	80	77	74	76.8
	MIN	46	47	52	44	42	46	42	43	43	48	51	48	55	53	53	50	50	59	50	52	42	41	42	46	52	59	61	52	52	51	58	49.4
CANYON DAM	MAX	59	60	54	45	44	45	45	63	64	58	60	56	56	60	61	62	62	62	54	48	60	56	47	56	55	62	51	60	60	58	62	56.3
	MIN	40	36	33	30	33	34	32	44	44	39	36	38	39	40	33	33	34	30	30	32	39	40	38	40	44	40	34	34	30	31	32	35.8
CATHAY BULL RUN RCH	MAX	79	76	77	69	71	74	69	72	81	85	76	64	65	61	67	74	76	77	76	73	61	66	70	66	72	73	74	76	75	75	76	72.5
	MIN	49	46	51	39	39	43	39	43	53	53	49	54	56	54	49	47	47	51	51	43	37	40	50	44	51	52	49	47	44	47	44	47.1
CECILVILLE SAWYER	MAX	67	68	49	45	56	47	57	66	60	58	65	52	60	64	67	70	64	67	63	61	69	65	55	61	57	66	60	75	70	60	64	61.5
	MIN	42	37	38	34	31	36	30	43	46	45	36	39	45	44	30	30	30	30	29	29	34	34	44	42	47	42	35	32	33	34	33	36.6
CEDAR GROVE	MAX	66	68	64	61	65	63	65	77	78	74	67	60	57	60	63	66	68	66	64	57	55	58	59	60	62	60	64	66	68	67	66	64.6
	MIN	34	34	38	28	26	27	23	30	32	34	36	38	46	36	35	35	34	41	35	36	30	27	30	32	33	34	32	34	31	32	31	33.0
CEDARVILLE	MAX	75	54	60	45	43	56	52	52	59	61	63	64	58	57	54	60	62	62	61	56	51	59	56	53	61	59		57	57	59	59	57.5
	MIN	46	42	33	32	32	33	29	36	44	35	44	40	40	43	33	31	33	36	37	35	38	42	44	41	46	43		31	30	31	41	37.4
CENTERVILLE PH	MAX	77	78	70	64	62	64	72	73	68	64	74	64	58	72	75	77	78	77	72	65	68	67	62	70	68	80	66	79	79	77	76	70.8
	MIN	54	46	42	41	42	45	42	49	54	54	49	48	55	47	46	44	44	43	43	42	49	50	52	50	56	47	47	44	45	44	44	47.0
CHERRY VALLEY DAM	MAX	65	66	67	54	54	60	59	65	73	74	66	56	55	50	60	63	66	68	68	60	41	51	56	51	64	66	65	64	66	65	66	61.4
	MIN	42	39	42	34	33	39	31	41	45	44	43	41	40	38	41	39	41	45	38	36	30	35	36	39	44	44	40	39	39	40	40	39.3
CHESTER	MAX	61	60	53	44	48	46	52	65	64	59	63	51	57	62	61	63	63	62	57	46	59	54	49	59	56	61	54	60	63	61	65	57.4
	MIN	37	31	30	30	32	34	29	35	41	35	35	33	42	42	28	27	29	25	23	32	39	36	38	40	45	35	29	29	25	25	28	32.9
CHICO EXP STA	MAX	76	75	68	65	66	66	70	70	63	63	70	63	61	73	74	73	75	76	69	66	66	66	59	70	68	75	68	75	75	74	75	69.5
	MIN	53	49	47	46	53	50	44	52	56	55	52	53	54	56	49	47	46	45	43	46	52	53	55	50	58	48	46	43	41	44	44	49.4
CHULA VISTA	MAX	73	70	72	71			70	69	70	69	69	69		69	68	67	69	72			68	67	69	70	70	76			68	72	73	70.0
	MIN	56	58	61	52			51	49	55	56	58	57		57	62	61	56	61			56	51	50	50	53			57	54	58	59	55.8
CLAREMONT POMONA COL	MAX	88	77	74	74	78	75	77	80	85	77	68	67	62	68	70	74	83	67	64	62	65	68	73	81	85	75	83	69	78	70	66	73.6
	MIN	51	49	56	55	50	47	49				54	49	56	55	58	55	54	59	56	52	45	44	44	49	57	61	56	54	50	52	56	52.6
CLARKSBURG	MAX	77	77	78	71	70	71	70	72	76	74	62	70	64	64	71	74	78	76	80	69	61	69	70	60	71	70	76	73	77	77	74	71.7
	MIN	51	48	46	44	51	45	38	50	53	55	54	51	55	55	48	46	43	51	48	43	42	46	51	54	57	47	50	47	44	43	41	48.3
CLEARLAKE HI 1 NNE	MAX	72	74	73	65	61	62	69	68	63	65	68	60	69	69	73	73	72	75	70	65	70	64	57	64	68	73	65	74	72	73	71	68.3
	MIN	45	45	49	44	49	49	48	48	51	49	45	54	52	44	42	37	36	39	35	37	40	37	53	52	56	45	53	35	48	33	37	44.7
CLOVERDALE 3 SSE	MAX	73	75	74	68	68	66	63	72	71	59	70	71	59	70	73	78	79	79	79	72	70	73	61	60	67	72	75	69	79	81	74	71.0
	MIN	54	54	48	53	50	47	46	51	55	55	49	48	48	51	50	48	49	52	43	46	46	47	55	55	57	55	53	50	50	49	51	50.5
COALINGA	MAX	78	79	74	73	76	76	78	83	85	81	68	71	71	75	75	81	82		80	71	69	74	69	75	75	81	79	81	80	81	75	76.5
	MIN	53	51		42	42	42	46	42	53	57	55	48	48	51	53	48	48		48	49	47	41	44	44	53	58	50	58	47	49	60	49.2
COLFAX	MAX	69	70	69	60	59	60	66	70	75	69	63	63	55	65	68	70	73	73	70	63	63	63	59	69	65	71	71	75	73	76	71	67.3
	MIN	49	46	45	41	41	40	42	49	50	49	46	50	48	46	47	46	46	51	46	40	40	45	46	46	46	49	49	48	48	48	46	46.1
COLUSA 1 SSW	MAX	78	78	71	73	72	68	70	70	63	62	72	63	64	71	73	73	73	76	69	69	68	69	62	66	68	75	67	75	74	72	74	70.3
	MIN	50	49	43	44	51	45	43	50	54	53	52	51	53	54	48	45	44	46	43	50	46	46	50	51	56	48	46	45	43	40	42	47.8
CORCORAN IRRIG DIST	MAX	82	80	80	73	74	77	73	75	81	89	80	67	70	67	73	77	78	81	79	80	67	69	74	73	76	77	76	80	78	80	79	76.3
	MIN	53	49	50	42	41	45	44	44	48	50	54	50	56	57	49	51	49	54	48	49	44	43	47	46	49	55	50	51	48	48	48	48.8
CORONA	MAX	84	80	78	76	80	76	81	84	85	80	70	70	66	73	72	75	82	72	69	66	65	70	75	86	90	82	87	75	83	76	67	76.6
	MIN	48	48	54	55	46	46	45	46	47	51	57	51	56	57	66	54	53	61	56	56	49	42	48	45	48	59	68	55	50	52	59	52.5
COVELO	MAX	65	71	71	68	65	54	64	67	60	67	68	58	65	67	69	67	69	72	68	66	72	64	57	58	64	68	59	68	70	64	65	65.5
	MIN	45	43	43	45	44	38	42	50	53	44	44	52	38	43	44	37	35	35	37	34	35	42	48	44	43	39	39	32	34	38	34	41.1
COW CREEK	MAX	102	94	93	90	88	88	88	89	95	95	94	82	83	85	82	90	92	92	91	89	71	76	81	86	89	81	85	90	87	83	78	87.4
	MIN	76	71	73	64	63	62	63	60	62	65	67	60	68	68	68	63	64	72	65	69	58	51	56	59	62	65	58	63	62	60	65	63.9
CRESCENT CITY 1 N	MAX	67	63	59	61	61	62	64	68	61	64	65	63	65	64	63	62	64	66	69	69	71	64	62	67	63	67	65	68	72	66	66	64.5
	MIN	49	51	45	46	48	45	51	50	55	47	52	50	56	43	46	41	41	41	37	46	51	51	54	56	56	46	45	43	50	48	44	47.9
CROCKETT	MAX	71	73	69	67	67	69	65	73	71	68	70	66	72	70	75	76	75	79	72	69	70	68	65	70	72	77	75	75	77	73	72	71.3
	MIN	58	57	54	54	55	50	47	47	59	56	56	55	57	54	53	53	51	54	54	52	51	50	58	56	60	58	54	51	50	51	51	53.7
CULVER CITY	MAX	80			75	73		75	77	75	71	70	70	68	71	71	71	76	72	69	69	70	72	72	78	89	82	87	84	82	78	78	75.2
	MIN	53			55	51		54	52	52	54	57	54	58	56	58	55	55	62	54	57	50	52	52	52	54	63	59	59	57	60	61	55.6
CUYAMA	MAX	80	79	72	67	69	70	65	67	85	86	81	62	68	64	64	64	70	76	72	74		60	67	67	68	71	67	75	74		68	70.8
	MIN	42	42	37	32	30	33	36	32	36	36	44	42	48	50	43	44	43	44	41		33	35	40	41			43	44	43	41	47	40.1
CUYAMACA	MAX	82	74	69	59	70	70	66	72	76	77	71	50	49	51	55	61	65	66	65	66	44	42	65	63	67	69	66	64	52	53	57	63.1
	MIN	54	42	43	38	36	41	41	31	39	36	45	41	40	40	47	46	40	35	35	40	33	34	31	34	42	38	36	42	44	45	44	39.8
DAGGETT CAA AP	MAX	88	85	78	82	82	82	77	86	88	88	67	75	75	75	76	78	82	83	83	67	64	72	73	77	78	63	73	60	71	73	63	76.3
	MIN	55	56	57	45	49	57	49	47	50	52	50	47	57	54	52	56	53	55	54	49	43	44	44	45	50	51	51	50	49	47	53	50.7
DAVIS AGR COLLEGE	MAX	77	79	80	72	71	71	71	72	73	66	61	73	64	65	71	74	75	75	80	70	61	70	69	59	69	69	75	71	76	77	75	71.3
	MIN	52	50	49	43	53	44	45	54	58	56	56	50	57	55	49	49	48	51	45	49	44	46	53	53	58	55	51	52	51	45	45	50.5
DEEP SPRINGS SCHOOL	MAX	71	70	67	59	64	63	65	66	71	69	65	62	62	62	60	64	66	68	65	60	48	55	55	62	60	58	57	60	64	62	64	62.7
	MIN	41	41	40	37	36	35	34	37	37	36	46	38	40	44	45	35	35	40	35	31	30	27	32	31	36	37	41	32	35	32	31	36.4
DEER CREEK PH	MAX	62	66	57	50	49	54	61	64	68	60	57	53	52	60	64	65	65	65	63	56	60	56	52	61	63	65	60	67	59	64	60	59.9
	MIN	40	34	41	32	42	30	31	36	40	36	37	47	46	36	36	35	32	36	32	32	33	40	39	38	45	39	36	35	33	33	33	36.6
DENAIR	MAX	78	79	72	73	71	73	73	78	87	79	71	68	72	72	75	77	77	79	72	65	70	73	67	72	76	75	75	76	78	78	75	74.4
	MIN	54	48	54	42	44	44	43	47	50	45	55	47	52	52	48	47	46	50	50	44	42	43	49	49	53	55	48	49	44	43	44	47.8
DE SABLA	MAX	66	62	63	52	56	56	62	64	62	60	64	62	53	64	66	66	67	67	76	62	62	61	56	61	61	74	69	71	70	67	69	63.6
	MIN	46	42	40	37	44	42	39	44	49	44	45	43	46	49	42	41	46	44	39	40	43	43	46	46	51	44	46	46	45	41	40	43.6
DOBBINS COLGATE	MAX	73	76	68	63	65	66	70	72	75	66	68		64	69	74	76	77	78			66	69	60	68	70	73	73	78	80	77	75	71.0
	MIN	50	47	45	41	48	44	42	49	55	50	48		51	47	45	46	46	48			44	50	49	48	54	50	48	50	49	49	45	47.8
DONNER MEMORIAL ST PK	MAX	60	58	59	54	45	40	46	56	64	65	59	59	52	50	58	59	61	61	61	53	37	50	52	42	57	59	57	57	57	61	61	55.2
	MIN	32	30	32	27	34	35	26	28	37	29	32	31	38	34	30	29	28	30	26	28	27	29	32	33	38	39	32	29	26	26	29	30.8

See Reference Notes Following Station Index

Station		1	2	3	4	5	6	7	8	9	10	11	12	13	14	15	16	17	18	19	20	21	22	23	24	25	26	27	28	29	30	31	Average
DOWNIEVILLE RS	MAX	65		66	55	53	54	55	61	65	69	57	59	57	55	64	65	65		68	63	55	57	59	47	62	69	69	72	69	65	66	61
	MIN	45		36	35	39	35	38	37	39	36	39	45	46	40	37	35	33		31	34	36	39	39	42	44	40	36	35	34	33	34	37
DOYLE 5 SSE	MAX	65	67	66	49	55	54	56	56	68	73	66	59	61	60	61	60	62	63	63	55	45	55	58	58	62	58	60	57	58	61	63	59
	MIN	40	34	33	33	37	33	31	35	41	41	41	37	37	37	33	30	31	34	28	34	37	39	43	38	44	45	38	34	28	30	31	35
DUDLEYS	MAX	72	70	62	63	65	64	66	78	78	69	60	59	59	64	69	69	72	70	68	54	58		62	68	70	70	70	69	69	72	67	66
	MIN	38	35	39	29	26	33	37	34	34	33	41	48	48	42	40	38	36	39	35	31	29		32	36	42	44	36	39	39	46	35	37
DUTTONS LANDING	MAX	73	74	73	69			66	70	73	67	68			69	69	70	73	76	77			68	67	61	71			74	74	73	70	70
	MIN	52	48	50	44			43	47	55	56	53			48	47	47	47	50			45	45	52	54	56			47	46	48	44	48
EAGLE MTN	MAX	100	96	90	82	81	88	85	82	86	89	90	76	76	75	74	76	81	82	83	84	72	68	71	75	81	83	79	80	65	74	70	80
	MIN	74	68	64	64	61	63	60	61	61	66	70	56	63	62	61	61	61	63	63	65	54	50	54	57	64	63	63	59	58	58	58	61
EAST PARK RES	MAX	70	72	74	66	64	63	63	66	66	56	62	68	63	61	69	72	71	70	75	68	65	68	64	55	64	63	72	67	72	73	70	66
	MIN	48	47	48	43	47	40	38	48	53	52	51	49	53	48	45	44	43	44	43	51	44	42	49	53	54	45	45	41	40	39	43	46
EL CAJON 2 E	MAX	84	78	67	78	80	76	81	82	84	72	69	69	66	66	64	76	75	70	67	68	67	70	77	83	88	79	78	66	78	70	69	74
	MIN	49	49	54	48	44	48	45	42	49	50	55	53	53	57	60	54	51	51	51	51	51	47	41	43	44	44	56	56	50	51	55	50
EL CAPITAN DAM	MAX	92	86	78	75	80	81	77	82	85	85	82	66	69	66	71	71	71	78	65	67	67	65	72	78	83	89	82	79	66	78	74	76
	MIN	53	46	59	50	51	50	49	51	49	51	55	54	52	56	59	55	52	59	59	57	50	49	51	50	54	58	57	56	52	55	57	53
EL CENTRO 2 SSW	MAX	104	97	87	90	95	94	90	95	95	95	85	90	80	78	83	86	87	88	90	84	74	80	81	85	89	88	89	71	79	71	78	86
	MIN	64	62	55	50	50	56	54	54	58	61	60	55	56	60	53	57	59	58	56	57	54	49	50	48	52	55	60	60	52	60	59	55
ELECTRA PH	MAX	77	78	76	70	67	69	72	80	86	80	70	68	64	70	74	78	80	80	76	66	68	72	72	74	76	74	79	78	80	80	74	74
	MIN	50	46	56	42	50	40	40	50	56	48	50	54	56	54	50	48	44	48	44	44	44	44	48	54	54	52	49	46	44	46	42	48
ELK VALLEY	MAX	67	66	50	50	46	50	57	62	60	62	62	57	59	60	56	55	54	57	58	61	62	61	58	57	60	60	58	57	60	63	58	58
	MIN	49	42	40	40	38	38	34	46	50	48	47	43	52	44	33	34	35	34	33	30	31	38	45	46	49	47	40	38	34	35	46	40
ELSINORE	MAX	86	79	75	76	87	77	81	89	89	84	69	67	63	72	72	72	82	72	74	62	62	65	75	82	85	78	83	72	76	71	64	75
	MIN	46	44	51	48	43	44	46	44	43	51	55	47	51	53	58	55	49	59	54	54	45	46	39	42	48	53	62	52	46	48	54	49
ESCONDIDO	MAX	84	76	73	74	76	75	76	80	80	75	68	70	69	67	68	72	75	74	70	66	64	68	72	78	85	83	80	70	78	74	68	73
	MIN	49	54	57	50	45	43	43	44	47	51	55	53	50	50	58	55	51	52	53	55	49	43	44	43	45	51	50	50	52	52	55	50
ESCONDIDO CHURCH RCH	MAX	87	81	74	81	82	80	83	88	87	83	69	74	67	73	69	79	81	65	66	69	67	72	80	84	89	76	83	69	82	72	66	76
	MIN	49	51	55	49	47	45	45	46	47	50	53	50	50	52	54	52	50	58	55	52	47	44	43	49	48	48	53	54	55	54	53	50
EUREKA WB CITY	MAX	66	62	60	59	60	60	62	73	63	64	61	64	63	61	60	59	60	59	61	63	63	65	68	68	62	59	58	62	67	57	59	62
	MIN	50	51	49	49	49	49	45	52	57	52	49	52	55	51	47	50	47	47	50	47	47	47	55	58	55	53	50	48	47	48	48	50
FAIRFIELD POLICE STA	MAX																		76	75	67	69	64	64	70	71	75	75	79	76	75	70	
	MIN	51	57	52	49	54	45	44	51	59	56	55	53	53	51	49	48	48	46	46	45	45	47	54	53	58	54	49	45	45	44	43	50
FAIRMONT	MAX	78	76	75	62	66	71	67	73	81	79	74	56	62	55	68	66	71	72	75	71	51	56	58	65	66	70	63	64	67	66	63	67
	MIN	53	53	50	46	46	49	48	49	52	53	49	46	48	48	48	49	49	51	55	46	36	36	43	43	47	52	48	49	48	47	49	47
FALL RIVER MILLS INTAKE	MAX	64	56	62	50			50	54	64	56	58	64		56	60	62	64	64	64		62	62	54	50	60	58		64	64	66	56	59
	MIN	44	40	40	38			34	36	40	42	38	40		44	32	30	30	30	30		30	46	48	44	46	46		32	30	30	32	37
FOLSOM DAM	MAX	77	78	78	71	71	69	71	73	77	81	68	71	65	64	72	75	77	78	79	71	61	68	71	64	72	72	75	73	77	78	75	72
	MIN	54	55	53	50	52	48	49	55	61	58	52	52	51	50	55	53	57	56	51	53	51	50	55	55	58	56	57	52	55	57	53	53
FONTANA KAISER	MAX	85	76	75	75	79	82	79	87	89	81	70	68	69	70	72	77	86	72	69	65	72	69	75	83	88	83	85	80	79	72	66	76
	MIN	56	53	58	57	51	49	53	51	53	54	56	55	57	55	59	57	56	58	58	54	48	47	48	49	58	64	70	56	53	56	57	55
FOREST GLEN	MAX	69	69	69	57	53	55	50	60	68	53	58	63	52	59	64	63	64	66	63	59	63	65	66	55	58	58	63	50	62	62	62	60
	MIN	43	40	39	39	38	42	37	37	45	48	46	46	48	44	43	41	40	40	39	32	34	36	41	45	45	46	42	40	31	31	35	40
FORT BIDWELL	MAX	65	58	53	50	48	47	55	58	60	65	67	61	60	55	58	62	63	67	58	58	63	60	57	64	60	65	58	63	62	60	52	59
	MIN	40	40	38	34	32	34	32	30	35	38	40	37	40	40	27	25	29	27	30	31	32	33	36	38	45	40	29	26	25	28	28	33
FORT BRAGG	MAX	67	69	68	64	67	68	64	66	71	61	60	67	60	65	66	68	65	67	63	64	66	65	68	68	67	65	65	64	69	75	59	65
	MIN	54	54	51	47	46	49	46	49	56	57	49	50	53	52	47	47	48	48	49	54	47	49	55	55	58	53	48	48	50	45	47	50
FORT BRAGG AVN	MAX	68	69	66	63	64	64	64	69	61	65	65	59	66	67	65	65	66	64	65	67	65	66	68	66	65	66	61	66	69	61	65	65
	MIN	50	52	46	45	42	48	53	53	56	50	48	46	58	49	43	42	43	44	46	53	42	42	56	53	59	60	45	42	44	43	45	48
FORT JONES RS	MAX	68	56	53	46	60	50	58	64	66	65	68		68	63	64	66	60	65	59	63	65	65	60	58	55	59		55	63	61	60	60
	MIN	43	38	35	34	34	35	35	42	48	47	36		55	43	31	29	28	28	25	25	26	30	45	43	46	38		34	30	33	34	36
FORT ROSS	MAX	73	74	70	72	70	64	64	70	67	69	68	60	72	72	69	63	73	70	68	66	70	62	63	67	68	72	63	66	72	63	68	68
	MIN	50	52	45	46	47	50	46	52	57	56	50	50	60	48	49	46	46	50	46	45	48	52	58	45	58	50	50	48	48	48	48	49
FRESNO WB AP	MAX	79	79	73	73	76	72	73	79	87	75	65	68	64	70	75	76	80	79	79	64	69	73	71	75	76	75	79	78	79	78	75	74
	MIN	55	51	51	42	41	50	45	47	51	50	54	57	59	56	52	52	51	52	49	49	44	45	51	48	53	57	52	50	50	50	48	50
FRIANT GOVT CAMP	MAX	82	80	81	74	74	78	73	75	83	88	79	67	68	66	72	74	77	79	79	77	64	70	74	71	75	76	76	80	79	80	79	75
	MIN	49	46	52	41	43	42	39	45	56	49	49	53	56	57	50	50	50	51	49	48	41	45	49	51	52	56	53	46	49	49	43	48
GIANT FOREST	MAX	61	55	55	62	52	55	52	54	68	68	63	62	45	49	45	55	57	59	57	46	36	39	45	43	52	52	53	54	53	53	50	53
	MIN	40	37	37	29	28	28	27	31	38	40	42	36	37	37	35	37	38	39	37	31	24	23	27	32	35	36	35	35	35	35	35	34
GILROY	MAX	79	79	80	73	73	72	74	75	84	83	61	72	67	67	71	76	80	84	81	69	68	71	74	67	78	76	77	79	81	82	81	75
	MIN	51	50	51	40	47	39	40	46	45	51	52	46	55	52	42	49	47	51	46	43	42	42	50	50	56	57	47	47	44	56	56	48
GLENNVILLE	MAX	70	70	69	65	69	63	67	84	86	79	62	63	61	61	58	71	73	72	68	55	56	63	64	70	70	69	72	70	72	70	65	68
	MIN	41	39	39	27	26	28	29	29	34	40	41	44	42	51	46	41	39	38	40	39	33	29	35	32	36	42	39	38	36	37	42	37
GRANT GROVE	MAX	64	55	54	48	47	52	49	52	65	65	60	41	46	47	43	46	55	56	54	51	37	37	43	48	55	56	55	53	54	56	54	51
	MIN	37	34	33	27	25	26	25	28	39	41	37	35	37	36	34	35	35	37	35	31	24	25	27	32	34	37	36	35	34	34	34	32
GRASS VALLEY	MAX	67	67	68	59	57	56	59	62	67	72	59	62	56	53	64	66	67	72	71	65	52	61	61	50	64	63	70	67	73	72	70	63
	MIN	46	44	44	40	42	39	38	42	48	48	44	48	47	44	45	45	43	48	46	40	39	43	43	44	45	47	47	48	48	47	44	44
GRATON 1 W	MAX	70	70	67	64	65	62	68	70	62	65	67	60	68	67	70	71	74	75	65	65	66	61	61	66	69	75	67	74	73	67	68	67
	MIN	48	47	46	43	51	43	39	49	54	55	45	45	56	42	45	48	42	46	43	45	42	49	55	53	57	48	47	44	42	40	45	46
HAIWEE	MAX	80	76	77	70	71	70	70	70	72	76	73	56	66	63	68	67	72	71	72	70	58	54	61	60	67	72	66	68	66	66	66	68
	MIN	53	54	56	42	41	42	43	45	47	54	52	44	44	48	50	46	47	47	46	46	40	36	38	41	42	46	43	44	41	44	44	45
HALF MOON BAY 2 NNW	MAX	68	69	69	63	65	66	66	71	71	68	66	67	65	66	65	66	67	74	68	65	68	67	64	61	69	67	65	65	75	65	65	67
	MIN	53	54	54	47	53	50	48	59	51	58	51	53	58		50	49	49	54	52	50	48	50	59	56	56	55	49	49	48	48	48	52
HAMILTON AFB	MAX	73	72	67	67	66	66	68	70	66	68	69	64	71	68	71	70	73	77	65	66	65	65	63	66	70	74	68	72	72	69	66	68
	MIN	56	54	55	52	53	49	45	54	59	54	52	52	57	51	51	48	49	53	50	50	51	50	58	58	59	53	51	48	49	46	45	52
HAMILTON AFB 1 E	MAX	74	75	71	69	65	68	67	70	70	68	70	68	70	68	70	71	74	77	74	67	67	66	64	68	69	74	74	72	73	73	67	70
	MIN	52	48	51	49	45	43	40	50	57	55	50	45	57	47	46	45	43	48	46	45	46	43	57	57	59	51	46	45	43	44	43	48
HANFORD	MAX	79	79	76	74	78	73	72	82	89	80	76	70	67	72	76	78	81	78	80	72	70	75	74	76	77	76	80	77	81	78	78	76
	MIN	57	47	52	39	39	49	47	41	47	47	52	54	57	58	50	51	46	55	48	44	44	41	45	45	45	59	49	50	45	47	47	48

See Reference Notes Following Station Index

Station		1	2	3	4	5	6	7	8	9	10	11	12	13	14	15	16	17	18	19	20	21	22	23	24	25	26	27	28	29	30	31	Average
HAPPY CAMP RS	MAX	71	65	56	52	43	46	59	59	60	66	68	68	60	68	68	67	65	66	66	69	69	70	70	60	65	66	67	68	67	67	66	63.8
	MIN	53	50	42	43	36	41	42	45	50	50	49	42	51	43	42	43	41	42	35	33	37	42	49	50	53	44	46	40	39	42	50	44.0
HAT CREEK PH 1	MAX	68	62	62	57	55	56	55	57	67	60	60	67	57	60	64	66	67	67	67		65	66	60	56	64	62		67	65	70	60	62.4
	MIN	41	37	37	34	35	38	29	32	40	42	34	36	42	46	29	27	28	27	26		30	39	44	43	45	41		27	25	27	28	34.8
HAYFIELD PUMP PLANT	MAX	98	95	89	81	85	88	84	84	88	92	91	73	75	75	73	78	82	81	84	86	71	67	74	78	82	85	80	80	63	73	68	80.7
	MIN	65	59	56	57	52	54	51	47	51	57	64	48	53	58	56	58	53	53	55	55	52	40	47	49	66	61	64	58	56	52	56	54.9
HEALDSBURG	MAX	77	77	71	68	75	67	71	71	66	69	72	64	72	73	76	75	80	82	69	69	73	63	60	67	66	78	70	80	79	72	72	71.7
	MIN	51	50	48	45	51	44	43	51	55	55	48	49	57	46	47	45	46	49	45	48	45	44	55	56	53	50	49	47	45	44	45	48.6
HENSHAW DAM	MAX	88	80	74	66	73	75	71	77	84	84	77	57	60	55	67	64	73	74	64	64	55	54	60	70	79	79	73	74	59	66	66	69.7
	MIN	41	32	45	38	34	30	36	34	36	39	47	44	45	51	55	47	44	47	47	48	43	37	37	36	41	43	47	45	44	46	52	42.3
HETCH HETCHY	MAX	69	68	70	59	61	65	63	68	75	75	65	57	56	53	64	68	70	72	73	62	44	58	63	52	67	67	70	69	70	70	71	65.0
	MIN	45	40	40	35	32	34	31	33	40	40	44	45	43	40	40	39	40	41	39	38	31	31	36	39	40	43	38	39	39	39	39	38.5
HOLLISTER	MAX	79	78	75	75	74	74	78	82	86	67	73	68	70	72	77	82	83	80	69	68	74	74	71	81	77	80	83	84	83	85	76	76.7
	MIN	58	53	54	46	48	43	44	49	49	52	55	49	50	56	46	48	50	56	50	48	47	45	56	51	57	59	50	51	49	48	46	50.4
HUNTINGTON LAKE	MAX	52	52	48	44	51	47	52	61	62	57	48	42	45	46	46	50	51	53	46	40	35	45	45	53	54	57	52	52	55	50	47	49.6
	MIN	37	32	35	29	26	26	27	35	36	39	36	33	37	37	34	33	35	38	23	27	22	25	33	33	37	37	32	35	32	33	33	32.5
IDRIA	MAX	70	73	67	67	62	65	67	78	76	68	60	63	61	66	67	71	73	73	70	65	60	67	63	67	70	64	72	70	72	74	71	68.1
	MIN	45	42	41	36	38	38	36	41		46	43	40	46	43	40	43	45	49	45	35	37	40	38	42	47	42	44	46	46	48	45	42.2
IDYLLWILD RS	MAX	77	72	66	71	71	70	74	78	77	74	69	51	53	58	56	64	68	67	66	60	61	54	65	71	73	71	69	67	61		65	66.6
	MIN	41	37	32	31	36	28	30	35	37	38	36	32	46	43	35	37	37	35	35	35	30	26	26	32	36	39	44	38	37		37	35.4
IMPERIAL	MAX	101	94	96	88	93	90	88	90	93	93	84	80	81	78	82	86	86	87	87	79	72	80	81	85	88	85	86	75	77	72	78	85.0
	MIN	69	64	66	53	54	62	54	57	58	63	61	57	59	63	57	61	60	60	59	64	57	52	51	53	59	59	58	60	55	60	60	58.9
INDEPENDENCE	MAX	82	78	77	75			72	72	74	80	75			71	74	74	75	75				55	64	66	72			72	72	73	70	72.6
	MIN	46	49	46	37			34	42	44	49	49			40	40	42	42	49			36	31	40	39	42			41	46	38	40	41.8
INDIO US DATE GARDEN	MAX	102	103	97	87	90	93	92	91	92	95	93	80	84	81	84	84	90	90	91	89	73	74	81	83	92	94	90	89	67	81	75	87.3
	MIN	72	67	65	62	55	64	62	55	55	60	66	54	63	60	61	64	57	62	65	60	54	46	52	48	51	52	66	60	57	55	59	59.0
INYOKERN	MAX	84	83	77	77	81	80	77	82	85	81	75	78	72	75	76	78	79	79	79	70	59	67	70	75	77	69	73	72	75	73	75	75.9
	MIN	48	49	50	37	37	41	30	42	46	50	53	44	53	49	50	51	47	50	46	48	38	33	39	40	45	51	44	47	45	44	44	44.9
IRON MTN	MAX	104	99	92	87	88	90	88	85	91	92	95	80	78	72	75	79	84	85	88	87	76	70	76	79	81	83	81	82	64	75	71	83.1
	MIN	73	70	64	64	55	62	60	56	60	62	70	55	59	60	60	60	60	62	59	62	52	49	53	56	56	63	50	58	55	58	57	59.4
JESS VALLEY	MAX	50	50	42	40	44	45	50	56	62	66	65	58	52	53	58	64	65	64	56	54	60	60	46	60	60	58	54	60	66	64	56	56.1
	MIN	40	34	30	30	30	30	24	32	46	38	38	34	40	38	25	29	30	28	24	30	33	40	40	39	44	40	30	24	26	29	30	33.1
JOICE ISLAND	MAX	74	73	72	66	68						68	63	72	70	74	75	74	78	68	66												
	MIN	56	52	49	50	53							54	56	53	53	52	46	50	50	48	44											
JULIAN WYNOLA	MAX	76	71	68	72	68	69	74	79	80	74	55	54	52	60	55	58	69	55	63	55	48	58	68	73	72	69	67	59	61	61	58	64.5
	MIN	40	28	38	29	30	25	26	39	35	37	43	40	43	48	50	42	40	43	42	45	40	38	48	38	48	46	58	41	44	52	46	40.7
KENTFIELD	MAX	71	75	73	68	67	68	68	69	72	61	68	67	65	70	70	73	72	73	77	68	65	68	64	60	67	68	72	70	73	72	60	68.8
	MIN	53	49	55	54	51	45	44	50	51	55	50	47	57	51	46	45	45	47	49	45	46	46	53	54	57	52	48	47	45	44	42	49.1
KERN RIVER PH 1	MAX	83	78	73	74	73	71	71	81	91	85	75	68	70	67	66	76	78	76	77	71	67	72	73	76	73	74	83	76	78	73	73	74.9
	MIN	61	59	57	52	53	53	51	56	69	64	56	58	61	58	58	59	61	58	57	52	50	49	55	55	57	60	60	51	60	61	61	57.2
KERN RIVER PH 3	MAX	78	69	73	74	74	71	72	85	86	81	73	63	63	68	72	78	79	76	73	67	58	69	71	76	77	74	75	78	76	71	72	73.3
	MIN	50	50	41	38	39	41	48	35	56	57	52	41	50	54	50	45	47	52	45	43	41	35	44	36	40	47	51	53	49	51	54	46.3
KETTLEMAN CITY 1 SSW	MAX	84	81	81	74	74	77	74	75	80	90	79	69	70	67	72	75	79	81	81	80	66	70	75	73	76	76	76	79	78	81	79	76.5
	MIN	58	55	55	48	51	52	53	48	52	55	56	53	57	58	55	55	55	61	56	51	43	44	52	51	58	61	56	59	56	53	55	53.9
KETTLEMAN STA	MAX	82	82	82	78	79	76	75	81	88	80	70	72	70	72	70	80	82	82	82	66	72	78	71	78	78	77	82	81	83	82	79	77.7
	MIN	55	53	54	52	53	51	52	54	60	55	55	54	57	54	58	62	59	64	56	52	46	44	54	54	60	62	59	59	60	68	55	55.8
KING CITY	MAX	81	79	72	73	74	73	78	84	81	75	67	69	70	77	80	83		80	68	62	70	72	74	79	78	77	82	82	83	84	72	76.0
	MIN	50	43	50	38	37	39	38	40	50	52	44	49	55	44	45	47		51	50	41	45	42	54	46	52	59	46	46	46	48	44	46.4
KLAMATH	MAX	69	62	61	52	53	60	66	73	63	62	65	60	64	67	65	63	65	65	69	74	69	66	66	66	63	65	65	68	74	63	70	64.9
	MIN	49	48	46	46	44	48	40	51	56	54	48	49	56	46	43	42	43	44	42	38	43	41	52	54	56	50	47	44	44	44	49	47.0
LAGUNA BEACH	MAX					75	75	71		74	74	75	70	68	69	69	69	69	72	73	68	67	69	71	74	73	78	77	70	80	74	70	72.1
	MIN	49	54	56	51	49	48	48		50	55		52	57	57	66	64	65	59	67	53	50	49	49	49	48	48	61	57	52	55	60	54.4
LAKE ARROWHEAD	MAX	67	62	56	62	59	61	69	69	70	65	55	52	48	58	55	62	63	61	62	50	43	48	59	60	66	60	60	54	57	58	49	58.7
	MIN	49	39	42	45	42	39	33	40	47	48	38	42	41	43	44	46	42	41	38	35	30	32	32	34	38	44	38	39	39	35	43	39.9
LAKE CITY	MAX	64	51	60	45	48	53	51	58	57	59	62	59	61	63	55	52	55	57	58	59	55	61	58	61	57	58	59	56	59	60	58	57.1
	MIN	40	36	30	28	27	29	22	31	29	31	38	39	38	37	26	25	26	27	28	25	31	42	39	35	33	38	29	28	24	26	32	31.3
LAKE ELEANOR	MAX	65	67	66	56			61	65	73	73	63			55	59	64	66	68				52	59									
	MIN	44	39	44	35			31	38	43	42	44			38	40	39	40	44			31	31	37									
LAKEPORT	MAX	73	73	67	62	63	61	65	66	65	68	69	65	70	69	72	72	71	75	69	65	71	62	59	64	67	72	67	70	70	63	66	67.5
	MIN	44	43	42	39	43	39	37	49	52	52	46	42	42	40	41	39	38	40	37	36	36	41	41	50	52	43	42	39	36	38	40	41.9
AKESHORE	MAX	75	73	69	56	60	54	68	70	56	62	75	58	61	76	78	76	75	78	70	75	74	59	58	68	65	77	71	77	79	72	73	69.0
	MIN	49	48	40	44	42	42	38	46	52	52	47	52	50	50	46	44	42	41	42	46	42	52	53	52	50	46	50	48	44	38	48	46.3
LAKE SPAULDING	MAX	58	61	55	46	41	53	57	65	65	59	51	53	48	55	58	61	62	64	59	52	56	54	55	58	58	64	61	62	64	64	64	57.5
	MIN	34	33	36	29	34	29	30	32	42	35	35	42	41	32	33	32	30	32	29	32	33	38	33	35	43	38	36	37	41	33	32	34.5
LAKE SPAULDING DAM	MAX	55	58	56	47	42	47	54	63	64	62	51	51	49	54	58	59	60	60	59	53	56	51	55	58	54	61	60	59	62	61	62	56.2
	MIN	39	39	37	35	35	34	34	39	50	42	41	44	41	38	49	38	37	39	35	39	38	39	34	40	46	42	41	42	42	39	38	39.5
A MESA	MAX	79	73	71	75	77	71	77	76	78	75	66	68	69	69	66	73	73	65	66	67	66	74	75	80	87	79	74	68	80	72	67	72.8
	MIN	56	61	60	50	51	52	49	49	52	56	56	55	55	56	60	56	55	61	59	57	52	48	50	50	54	55	63	59	53	59	57	55.0
ANCASTER	MAX	77	78	66	70	74	72	72	78	81	75	58	66	62	69	68	72	73	82	73	54	56	75	64	69	72	64	70	69	68	52	65	69.2
	MIN	51	49	49	44	42	40	46	44	42	44	48	44	50	49	47	46	48	40	52	39	34	32	45	42	36	48	45	44	46	44	49	44.5
AS PLUMAS	MAX	74	76	71	64	66	68	68	72	65	64	70	65	60	71	72	72	74	77	70	64	66	68	60	70	66	80	72	80	78	74	72	70.0
	MIN	56	54	59	49	53	49	49	56	60	58	55	55	55	56	52	52	52	54	51	50	52	52	54	53	57	54	56	53	52	54	54	53.7
E GRAND	MAX	79	80	74	73	73	77	76	81	87	75	67	68	65	71	76	78	80	78	76	66	70	75	69	75	77	76	80	77	80	79	77	75.3
	MIN	56	48	54	44	45	42	44	41	51	44	52	55	57	55	50	49	46	50	46	58	43	43	52	47	53	57	49	49	48	45	45	49.0
EMON COVE	MAX	79	80	79	75	78	73	75	84	88	70	70	70	69	63	72	78	83	80	76	67	68	72	76	74	75	78	80	77	79	76	76	75.5
	MIN	53	50	52	41	44	41	40	50	51	51	56	59	56	57	57	55	55	54	52	56	45	49	50	51	51	51	50	50	54	54	49	51.1
INDSAY	MAX	80	79	75	75	78	74	75	83	89	83	67	71	68	67	73	78	81	81	80	68	71	74	73	76	75	76	80	78	80	78	76	76.2
	MIN	50	49	50	41	39	40	39	42	47	48	53	54	56	59	54	53	50	50	49	51	41	41	45	43	42	48	50	47	49	47	[illegible]	47.6

See Reference Notes Following Station Index

Station		1	2	3	4	5	6	7	8	9	10	11	12	13	14	15	16	17	18	19	20	21	22	23	24	25	26	27	28	29	30	31	Average
LIVERMORE	MAX	78	76	76	72	70	71	72	74	82	82	68	79	70	71	78	76	77	81	80	72	67	70	70	63	71	71	77	78	77	80	81	74.
	MIN	50	49	50	47	49	46	48	49	55	55	55	51	54	55	57	49	46	50	49	45	40	41	46	51	51	55	48	47	44	41	42	48.
LLANO SHAWNEE HILLS RCH	MAX	80	78	70	75	76	74	75	80	82	75	62	66	65	66	65	69	70	71	71	56	54	66	67	67	70	60	65	61	63	57	58	68.
	MIN	47	48	44	41	40	38	41	48	52	52	46	43	48	49	46	48	51	50	51	43	34	39	41	44	48	50	44	47	47	45	49	45.
LODI	MAX	78	80	72	72	71	73	72	77	82	64	69	64	63	72	75	76	76	79	70	63	70	72	61	72	71	75	73	77	75	75	75	72.
	MIN	49	45	48	42	46	43	37	47	49	49	53	48	54	53	45	45	43	46	44	39	41	41	46	49	52	48	45	42	39	40	40	45.
LOMPOC SEWAGE PLANT	MAX	75	75	72	70	74	70	73	83	75	77	74	68	65	70	71	74	72	68	66	65	68	71	73	74	80	73	82	75	70	81	70	72.
	MIN	49	47	57	36	39	39	49	39	44	43	51	45	56	58	48	45	46	58	45	51	46	41	52	45	51	52	48	52	52	51	48	47.
LONG BEACH	MAX	72	72	70	71	71	69	72	70	70	72	71	67	61	72	67	72	75	69	65	65	65	67	74	77	83	75	80	76	78	76	69	71.
	MIN	50	52	55	53	50	50	50	50	49	55	55	52	55	52	58	53	54	59	55	56	48	47	49	49	50	58	58	56	50	56	57	52.
LOS ANGELES WB AP	MAX	75	73	73	73	74	73	74	76	75	72	71	71	66	72	71	73	75	69	70	68	69	71	73	76	85	82	87	75	79	78	71	73.
	MIN	56	58	61	58	55	58	56	57	58	58	58	57	57	57	61	58	59	62	58	55	53	53	55	56	60	65	63	63	60	63	62	58.
LOS ANGELES WB CITY	MAX	82	76	74	75	77	75	76	80	82	75	71	69	67	72	70	75	80	68	69	67	69	70	74	81	88	81	86	75	81	77	70	75.
	MIN	58	58	62	59	57	56	56	58	57	59	59	56	57	58	61	59	59	63	60	54	53	53	56	58	61	68	64	62	61	63	62	58.
LOS BANOS	MAX	83	83	77	78	77	77	76	80	88	66	71	69	67	75	78	80	79	81	73	67	73	75	66	76	78	79	79	80	82	84	80	76.
	MIN	55	49	55	43	43	43	43	45	50	48	55	48	58	54	47	49	48	54	48	49	44	43	48	50	55	57	50	48	45	47	45	48.
LOS GATOS	MAX	78	79	71	70	70	70	75	80	75	76	70	67	65	69	75	77	79	72	70	74	69	73	72	72	75	74	78	82	82	80	75	74.
	MIN	51	49	48	49	50	43	43	52	52	54	52	47	53	49	46	45	49	49	46	46	45	53	51	57	58	52	50	59	59	47	45	50.
LUCERNE VALLEY 2 W	MAX	90	88	88	77	81	78	78	80	85	84	84	82	78	78	78	78	77	75	78	78	72	78	70	78	77	78	76	67	66	65	64	77.
	MIN	40	39	40	39	38	38	36	30	30	33	32	30	30	30	29	30	30	29	30	30	30	30	29	30	30	30	29	30	30	30	33	32.
MADERA	MAX	83	81	82	74	75	79	74	75	81	89	69	66	68	63	70	75	77	80	79	76	66	71	74	75	76	77	76	81	79	82	80	75.
	MIN	54	51	53	45	38	35	42	47	49	46	51	53	53	57	51	51	49	51	48	44	44	47	35	48	49	54	49	47	44	47	44	47.
MANDEVILLE ISLAND	MAX	74	75	71	68	68		70	76	75	62	68	65	66	68	72	74	76	76	69	63	69	70	64	71	69	75	71	76	75	74	73	70.
	MIN	63	55	54	49	50		43	49	60	55	57	48	56	54	49	50	50	54	46	53	43	43	49	54	56	57	55	50	46	44	45	51.
MANZANITA LAKE	MAX	53	48	54	41	42	40	41	46	54	52	50	52	50	50	50	55	56	56	57	43	45	55	51	45	53	51	53	51	58	59	56	50.
	MIN	38	32	29	28	30	29	20	26	41	40	36	33	37	39	29	30	28	29	28	28	29	33	37	35	39	39	31	33	31	31	31	32.
MARICOPA	MAX	80	79	73	73	76	72	73	82	91	86	70	72	65	71	70	76	76	78	77	78	69	73	75	75	76	74	80	76	81	74	75	75.
	MIN	58	55	57	49	48	51	48	50	53	57	55	54	59	57	55	58	56	57	54	50	45	47	49	52	53	59	56	53	56	56	60	53.
MARTINEZ FIRE STA	MAX	75	72	76	70	69	70	70	70	74	69	65	69	65	71	72	73	73	75	79	68	67	69	70	64	78	70	75	70	78	77	69	71.
	MIN	56	52	53	52	55	47	46	53	57	56	55	52	57	52	49	48	48	50	51	48	45	45	55	54	59	57	51	48	46	46	46	51.
MARYSVILLE	MAX	76	78	78	71	71	71	71	72	73	68	64	75	64	65	73	75	75	76	78	72	62	69	70	64	70	69	77	69	78	76	71	71.
	MIN	54	52	57	48	54	49	45	52	57	55	54	54	55	57	50	49	46	49	46	46	48	52	53	53	58	51	50	48	47	46	45	51.
MC CLOUD	MAX	65	65	62	53	42	48	47	56	61	53	58	66	50	53	61	65	68	65	67	59	67	66	58	57	57	54	65	58	66	69	62	59.
	MIN	39	32	32	31	30	34	29	34	42	44	36	39	42	42	31	29	27	26	26	28	32	38	42	43	45	33	32	29	30	28	32	34.
MECCA 3 SE	MAX	98	103	94	88	87	89	91	90	90	91	91	79	80	79	80	82	89	87	88	85	80	74	77	79	89	92	85	87	66	79	75	85.
	MIN	66	55	65	58	54	58	60	52	53	59	62	50	57	62	63	64	55	63	60	58	54	45	50	49	57	57	66	62	60	55	60	57.
MERCED FIRE STA 2	MAX	79	80	78	74	75	73	74	80	85	80	81	69	68	72	76	78	79	78	77	70	62	73	70	74	78	75	78	76	80	80	75	75.
	MIN	53	47	47	40	39	40	43	43	49	40	49	52	48	52	45	46	44	48	45	45	41	42	53	50	49	52	50	50	45	45	44	46.
MIDDLEWATER	MAX	81	77	75	72	77	74	71	81	87	82	71	71	67	68	71	75	75	79	79	74	69	72	74	75	74	74	76	75	77	74	72	74.
	MIN	55	53	55	44	45	44	46	44	54	54	51	49	56	56	55	54	52	58	53	49	42	45	48	49	51	57	54	51	52	52	56	51.
MILL CREEK 2	MAX	83	78	72	71	74	73	74	81	81	81	79	57	54	61	61	70	76	73	63	62	53	58	66	74	76	74	74	73	67	67	64	70.
	MIN	57	51	51	45	50	45	45	57	60	59	47	45	50	51	50	48	56	48	50	48	40	41	45	52	54	60	57	53	48	52	52	50.
MINERAL	MAX	61	55	58	47	41	42	43	53	62	55	53	57	50	52	57	61	59	64	60	50	51	57	52	45	54	55	58	54	57	62	60	54.
	MIN	39	32	31	29	32	32	28	33	43	41	39	33	41	42	31	31	30	29	26	34	38	34	37	37	44	34	34	32	31	30	30	34.
MODESTO	MAX	77	79	72	72	70	72	73	79	84	66	70	68	66	71	74	76	76	77	71	64	70	73	62	71	75	74	74	74	77	76	74	72.
	MIN	55	54	54	44	49	45	45	49	54	51	56	48	56	52	49	48	47	55	49	43	46	45	49	51	55	55	48	50	45	53	45	49.
MONO LAKE	MAX	65	67	59	58	62	63	61	68	69	66	61	55	57	58	55	63	65	63	59	45	48	53	55	56	54	55	56	53	57	56	58	58.
	MIN	42	37	37	31	31	30	30	40	42	43	45	37	34	33	35	36	38	40	39	32	31	29	35	34	36	35	38	36	33	34	35	35.
MONTEREY	MAX	72	72	69	70	72	72	72	74	75	66	70	70	74	69	70	73	80	75	68	66	67	70	68	75	72	73	74	80	74	76	66	71.
	MIN	53	52	53	48	51	49	47	52	52	55	52	52	51	55	49	50	53	58	53	50	49	48	54	53	55	57	54	53	52	49	52	52.
MOUNTAIN PASS	MAX	79	75	64	73	71	66	76	75	75	74	70	60	54	57	60	64	63	62	62	58	51	55	64	65	66	58	63	58	56	58	53	64.
	MIN	56	49	48	41	39	43	36	42	43	44	43	42	45	48	42	46	45	44	43	45	34	34	38	42	46	44	44	44	44	43	47	43.
MT BRECKENRIDGE	MAX	54	56	46		49	46	54	65	64	58	46	43	44	44	48		50	52	51	42	33	44	50	56	58	68	52	51	49	54	47	50.
	MIN	38	36	31		29	30	28	43	47	45	32	31	33	37	36		39	40	37	26	24	26	36	36	33	42	37	38	38	36	36	35.
MT DIABLO NORTH GATE	MAX	72	73	67	63	65	67	65	70	78	70	63	60	60	60	67	70	74	75	74	62	60	65	62	59	67	70	69	70	73	74	71	67.
	MIN	50	43	43	44	44	45	45	46	55	49	44	46	46	46	47	52	52	52	47	46	45	47	46	50	53	56	55	54	56	53	52	48.
MOUNT HAMILTON	MAX	57	63	53	55	50	53	59	65	62	55	54	53	53	54	61	64	67	68	55	51	55	52	48	60	60	61	64	66	66	67	64	58.
	MIN	44	44	37	35	39	37	38	52	48	42	42	41	41	40	43	48	52	50	41	38	39	41	42	43	50	48	50	51	51	52	49	44.
MOUNT HEBRON RS	MAX	63	54	55	43	42	50	46	53	58	53	60	62	53	59	56	58	62	56	58	47	57	61	60	54	58	52	59	53	57	65	56	55.
	MIN	40	33	33	32	24	29	26	39	44	41	31	29	42	41	24	21	22	22	21	22	21	37	42	36	38	40	26	23	24	25	28	30.
MOUNT SHASTA WB CITY	MAX	63	60	52	42	52	45	56	60	51	58	66	50	56	57	59	64	65	59	54	60	62	46	46	56	55	59	53	59	69	64	54	56.
	MIN	40	34	33	30	31	32	27	41	44	45	36	39	44	35	30	31	30	31	35	36	33	43	42	44	46	38	33	33	31	32	39	36.
MT WILSON FC 338B	MAX	68	63	55	63	63	60	69	71	68	65	56	52	47	57	54	61	63	65	64	58	41	47	57	66	68	65	66	60	61	54	50	59.
	MIN	49	48	42	44	47	43	48	51	52	55	37	37	40	43	42	43	47	46	47	34	30	32	38	46	50	52	46	45	42	43	42	43.
NACIMIENTO DAM	MAX	80	82	79	72	78	73	75	82	78	74		66		72	75	79	83	85	79	72	69	71	67	77	80	77	82	82	82	83	80	77.
	MIN	47	45	47	41	40	40	41	44	45	52		48		46	46	47	50	54	49	44	44	41	53	50	52	55	50	49	49	48	49	47.
NAPA STATE HOSPITAL	MAX																										76	72	77	77	72	68	
	MIN	49	48	45	43	44	42	42	52	50	55	53	51	46	48	47	49	50	46	46	44	42	43	56	54	52	56	49	47	44	41	44	47.
NEEDLES CAA AP	MAX	99	92	88	87	90	88	83	86	90	91	80	74	73	70	77	81	83	84	84	78	66	74	77	80	82	78	80	68	75	71	63	80.
	MIN	74	73	66	60	63	67	59	53	58	61	60	57	59	60	57	59	60	62	61	62	55	50	55	56	64	64	58	59	59	57	59	60.
NEVADA CITY	MAX	65	66	67	57	57	58	58	61	66	70	58	60	58	55	61	63	65	65	66	61	53	56	59	51	62	64	66	65	69	66	65	61.
	MIN	42	37	44	35	41	33	35	40	44	40	39	47	47	39	39	38	34	38	34	34	35	39	40	40	44	40	38	37	36	37	35	38.
NEWARK	MAX	75	73	73	73			70	70	81	76	72			69	70	71	72	75			75	69	70	64	72			73	75	77	70	72.
	MIN	55	53	54	50			46	53	61	56	57			51	49	50	50	49			46	48	54	53	58			48	46	49	48	51.
NEWMAN	MAX	80	84	82	78	74		78	79	88	80	73	74		76	79	80	81	79	80		80	74	69	78	80	79		78	83	82	77	78.
	MIN	51	49	53	45	48		43	49	51	50	55	50		49	49	51	49	50	51		43	44	50	53	56	54		49	45	50	46	49.
NEWPORT BEACH HARBOR	MAX	71	71	71	70	69	70	68	71	70	68	68	69	69	68	69	68	69	68	66	66	67	68	68	70	74	72	71	71	73	73	68	69.
	MIN	54	59	61	55	50	54	54	53	54	57	60	57	60	57	62	57	56	62	59	61	52	53	51	51	51	62	63	57	54	58	61	56.

See Reference Notes Following Station Index

Station		1	2	3	4	5	6	7	8	9	10	11	12	13	14	15	16	17	18	19	20	21	22	23	24	25	26	27	28	29	30	31	Average
NORTH FORK RS	MAX	76	68	74	68	67	71	67		80	82	74	60	61	58	62	68	72	66	74	70	50	58	65	65	68	68		72	72	72	72	68.3
	MIN	47	45	44	34	36	38	35		36	44	46	42	49	45	48	46	46	49	45	44	34	38	42	41	46	41		43	42	42	43	42.4
NORTH HOLLYWOOD	MAX	81	76	74	74	75	75	76	82	82	75	68	68	63	75	69	77	81	69	68	67	69	67	76	83	88	83	88	80	86	75	72	75.5
	MIN	52	51	58	51	48	54	48	48	49	53	57	50	58	60	57	58	54	61	52	45	45	45	45	49	53	62	62	57	56	56	61	53.4
OAKDALE WOODWARD DAM	MAX	77	77	79	70	72	69	71	73		83	75	69	67	62	71	74	76	78	78	70	63	69	72	64	71	75	72	75	75	75	77	72.6
	MIN	52	47	52	48	49	44	45	52		46	54	53	55	54	51	55	47	45	47	46	49	50	51	51	52	54	52	45	49	44	39	49.3
OAKLAND	MAX	75	77	73	72	71	72	73	77	72	71	63	65	70	71	72	76	77	85	63	64	66	71	65	72	75		75	78	80	75	70	72.2
	MIN	54	56	52	47	49	51	47	55	56	53	55	56	55	53	50	53	52	57	52	53	49	49	56	56	59		54	52	53	48	48	52.7
OAKLAND WB AP	MAX	71	71	70	67	68	69	69	75	73	69	68	65	68	67	71	73	78	75	63	67	68	67	62	70	71	72	70	77	75	72	66	69.9
	MIN	57	55	55	49	56	52	49	56	58	56	57	55	58	55	51	55	51	55	54	51	48	50	58	57	61	55	52	49	50	50	48	53.6
OCEANSIDE PENDLETON	MAX	70	69	70	70	70	67	69	70	70	70	68	69	69	68	69	70	70	68	68	67	65	66	69	70	75	74	69	69	73	72	73	69.5
	MIN	54	58	56	51	51	52	49	47	47	46	59	56	57	57	58	57	64	60	56	56	51	50	49	50	51	57	56	59	58	58	58	54.5
OJAI	MAX	86	79	76	77	79	72	81	85	87	75	69	73	64	75	74	78	81	71	73	64	68	71	73	82	88	85	86	79	82	75	75	76.9
	MIN	48	47	50	42	42	41	42	41	42	45	55	48	57	56	51	49	50	57	53	50	41	40	41	45	50	57	52	49	51	50	57	48.4
OPIDS CAMP FC 57 BE	MAX	69	67	59	65	66	60	69	75	72	69	55	49	47	54	55	61	62	60	60	51	43	49	55	62	67	60	61	57	60	56	54	59.6
	MIN	45	45	43	41	40	39	48	47	48	49	41	39	44	40	47	45	45	47	48	39	32	33	35	44	47	50	47	45	43	43	42	43.3
ORANGE COVE	MAX	81	80	79	74	73	76	72	72	82	87	81	68	69	68	68	73	77	81	78	78	66	67	72	71	75	76	75	79	77	79	78	75.2
	MIN	51	49	53	39	40	41	45	45	49	52	54	56	57	58	58	52	52	53	50	51	43	43	48	47	50	50	48	50	50	50	47	49.4
ORICK PRAIRIE CR PARK	MAX	70	70	70	69	66	62	65	70	70	63	65	67	66	64	65	61	59	64	67	71	70	67	65	65	69	63	63	71	73	64	66	66.5
	MIN	45	45	45	44	43	46	39	50	50	53	47	47	39	40	39	42	39	40	38	35	41	39	52	52	55	48	44	42	44	43	44	44.2
ORINDA BOWMAN	MAX	71	72	69	66	67	67	72	78	73	71	68	64	67	70	73	75	74	76	65	65	68	66	59	68	67	74	71	75	75	74	70	70.0
	MIN	49	48	50	42	52	46	41	48	56	54	50	50	51	46	44	48	42	46	48	46	42	43	55	52	57	54	45	43	41	40	38	47.3
ORLAND	MAX	73	75	77	70	68	68	67	69	68	58	61	71	60	61	72	73	73	73	77	71	67	68	67	57	66	67	75	66	76	77	72	69.1
	MIN	52	52	51	43	52	45	45	50	54	54	51	50	52	53	48	44	44	48	43	54	45	46	50	52	56	53	54	53	51	42	47	49.5
ORLEANS	MAX	74	66	58	54	53	53	62	60	62	64	70	64	66	71	68	66	67	66	68	72	68	68	67	61	63	70	62	71	67	64	69	65.0
	MIN	53	49	46	46	41	46	45	49	54	53	50	50	54	47	50	42	47	47	45	36	42	45	52	53	55	49	50	46	40	44	47	47.5
OROVILLE 1 WSW	MAX	75	76	76	69	68	69	69	71	73	67	66	74	66	67	72	74	74	76	77	70	63	67	69	66	69	68	76	71	76	76	73	71.1
	MIN	57	49	50	44	52	45	43	51	56	54	51	50	56	55	47	46	46	45	45	42	47	53	51	48	56	48	45	43	42	45	43	48.5
OROVILLE 7 SE	MAX	75	75	75	67	67	66	67	70	72	67	67	71	70	71	70	74	72	75	76	76	64	67	65	67	65	73	74	70	75	75	76	70.8
	MIN	45	43	43	41	45	42	41	43	50	52	48	47	48	47	45	44	45	42	40	44	45	47	50	47	50	44	44	43	42	40	42	44.8
OXNARD	MAX	74	72	74	72			75	75	72	72	70			72	72	72	73	72			69	70	74	75	82			74	81	76	77	73.7
	MIN	50	50	54	50			46	48	48	54	57			54	55	54	55	63			48	48	52	53	62			54	58	57	61	53.5
PALMDALE	MAX	81	82	72	78	78	72	79	85	87	85	69	70	65	74	71	77	77	78	80	63	60	64	70	74	77	71	72	72	72	65	68	73.8
	MIN	47	47	51	41	44	40	40	41	45	50	50	45	51	50	50	46	48	49	48	46	34	45	40	41	44	53	43	44	44			45.4
PALMDALE CAA AP	MAX	80	80	70	76	78	76	75	79	83	79	61	70	64	72	71	74	77	76	77	57	59	64	67	71	75	65	68	70	70	61	66	71.3
	MIN	45	46	52	35	37	43	44	38	42	47	49	45	53	50	51	49	48	52	47	41	30	44	39	39	42	52	45	43	48	44	52	44.9
PALM SPRINGS	MAX	99	93	87	88	92	91	89	91	94	93	85	82	81	84	83	90	89	91	87	77	72	78	81	91	91	87	89	78	80	78	72	85.9
	MIN	62	53	55	52	52	49	51	52	52	56	58	49	56	59	63	60	55	55	55	55	49	43	45	49	57	64	67	61	57	54	59	55.0
PALO ALTO CITY HALL	MAX	72	74	73	68	70	69	69	73	80	75	73	68	67	72	73	72	74	78	78	71	68	70	70	60	72	69	75	72	79	76	71	72.0
	MIN	50	49	54	48	53	45	45	54	64	55	54	48	59	49	46	49	48	54	48	48	44	44	60	51	61	58	50	49	45	50	47	50.9
PALOMAR MTN OBSY	MAX	76	71	65	63	68	67	72	77	77	71	69	46	48	54	60	58	66	64	63	65	40	48	57	68	72	73	67	67	57	58	57	63.4
	MIN	55	45	39	41	48	42	43	48	48	50	41	35	38	44	44	46	44	45	43	35	32	32	36	44	49	48	47	42	41	42	40	42.8
PANOCHE JUNCTION	MAX	84	82	79	77	76	77	78	80	90	88	87	69	77	75	77	79	82	82	77	72	73	74	70	79	77	81		79	80	82	82	78.8
	MIN	51	53	58	44	44	46	47	47	55	57	55	52	57	55	55	56	53	53	52	49	48	43	48	53	61	56		53	54	55	52	52.1
PARADISE	MAX	70	72	70	65	60	60	60	67	68	66	62	69	60	56	68	70	70	72	74	68	62	65	62	53	64	63	74	68	76	75	72	66.5
	MIN	56	56	47	42	48	47	47	48	56	54	49	48	53	48	52	52	54	54	50	52	48	50	50	48	52	47	55	46	56	44	50	50.3
PARKER RESERVOIR	MAX	104	100	95	85	86	90	88	88	92	94	95	78	75	74	71	80	83	85	88	86	77	70	74	77	82	83	80	84	67	77	73	83.3
	MIN	78	71	71	65	65	67	61	61	65	67	70	58	58	58	60	63	66	67	66	67	57	51	56	57	62	62	63	60	58	61	59	62.9
PASADENA	MAX	81	77	74	75	77	75	77	79	84	78	69	66	64	70	69	77	82	73	65	67	67	70	75	83	87	78	84	81	80	75	71	75.2
	MIN	53	51	59	53	50	49	50	50	51	54	56	50	57	55	59	58	54	61	58	55	46	47	48	50	54	63	57	57	55	58	58	54.1
PASO ROBLES	MAX	80	82	77	76	78	75	76	82	79	71	65	66	67	72	77	79	85	80	71	64	70	71	70	78	79	78	83	82	83	83	79	76.1
	MIN	48	42	48	37	34	45	37	37	36	38	46	45	46	51	40	43	44	52	44	41	43	35	48	41	51	49	45	45	41	42	43	43.1
PASO ROBLES CAA AP	MAX	78	80	74	73	78	73	75	82	79	61	66	65	65	72	75	77	81	80	77	61	68	71	65	76	78	75	80	80	81	81	78	74.4
	MIN	52	45	50	40	38	40	39	41	39	40	51	46	53	53	44	46	47	55	48	44	44	40	49	45	50	51	47	46	45	47	46	45.[illegible]
PETALUMA FIRE STA 2	MAX	75	75	69	68	69	69	72	74	72	70	72	72	71	73	75	76	79	77	70	66	70	68	62	69	72	76	70	79	78	70	72	71.[illegible]
	MIN	51	48	50	44	53	44	42	50	51	55	50	54	57	45	47	50	42	47	44	46	45	48	56	54	59	51	46	49	43	47	48	48.9
PINNACLES NM	MAX	76	79	72	72	73	73	76	83	81	75	68	65	67	69	74	80	83	82	73	63	68	69	66	73	79	75	79	83	82	82	78	74.[illegible]
	MIN	47	43	48	36	36	36	39	40	47	51	52	41	51	49	41	43	45	53	43	44	39	37	52	44	53	57	45	45	45	45	43	44.[illegible]
PISMO BEACH	MAX	75	75	74	74	70	74	80	74	73	69	65	65	63	70	67	69	69	65	69	65	64	69	69	80	83	82	78	70	61	74	68	71.1
	MIN	55	52	52	46	46	45	56	49	49	49	55	50	54	54	50	52	52	50	51	52	50	49	54	51	58	59	57	49	49	51	51	51.5
PLACERVILLE	MAX	68	69	70	62	63	58	62	64	73	78	73	64	60	59	62	66	69	73	73	66	56	58	64	55	67	67	69	69	72	73	72	66.3
	MIN	43	40	45	35	47	36	35	41	45	42	43	50	52	48	45	40	38	44	40	37	35	40	40	42	48	44	41	42	39	40	38	41.8
PLACERVILLE IFG	MAX	67	68	69	60	61	52	60	65	71	75	69	61	57	54	63	67	69	73	72	64	52	58	64	55	66	64	70	69	72	73	72	64.9
	MIN	49	47	43	38	44	41	42	47	55	50	48	48	47	48	48	47	47	54	57	42	38	44	46	46	50	50	50	52	53	49	48	47.4
POINT ARENA	MAX	68	70	69	66	65	65	63	67	69	62	64	68	62	71	65	67	64	71	64	63	66	65	65	64	64	64	66	64	72	70	64	66.0
	MIN	49	53	51	45	45	49	44	52	58	55	47	45	57	49	44	43	45	46	46	43	46	51	57	56	58	53	47	46	49	45	48	49.1
POINT ARGUELLO USCG	MAX																																
	MIN																																
PT PIEDRAS BLANCAS	MAX	66	65	61	60	65	62	63	67	66	64	67	65	60	62	65	64	70	63	62	63	64	66	66	65	65	66	66	68	58	62	62	64.1
	MIN	56	53	54	47	49	49	51	51	52	56	54	52	55	53	53	53	54	54	54	51	50	51	56	56	56	57	57	54	54	51	55	53.2
POMONA	MAX	84	80	77	75	81	76	77	85	86	81	67	68	63	69	69	75	84	68	65	63	66	70	74	83	88	75	84	77	80	73	68	75.2
	MIN	48	48	58	51	46	44	47	45	46	51	55	49	55	55	58	55	51	58	56	52	46	41	45	44	47	58	57	54	49	49	57	50.8
PORT CHICAGO NAVAL DEPOT	MAX	76	76	77	71	72	68	71	72	76	71	67	64	66	72	72	74	75	77	79	78	68	70	65	63	70	70	75	71	78	76	74	72.1
	MIN	51	49	50	46	47	40	43	43	55	55	54	48	51	50	46	44	44	46	44	45	40	42	47	49	54	54	46	42	42	39	40	46.6
PORTERVILLE	MAX	84	81	80	76	77	79	76	77	84	89	85	70	72	69	71	75	80	83	82	80	67	72	75	75	79	78	78	82	79	81	79	77.9
	MIN	52	50	52	42	42	43	41	43	48	52	54	55	58	59	56	54	52	55	52	53	43	44	47	45	48	50	52	48	51	50	52	49.8
PORTOLA	MAX	61	62	57	49	48	51	58	67	70	65	57	56	58	60	64	65	65	65	62	43	55	55	50	60	60	60	69	58	62	65	65	59.4
	MIN	35	28	32	30	34	25	28	31	39	30	32	38	41	32	27	26	24	27	22	34	34	32	40	36	40	40	28	28	26	25	25	31.3

See Reference Notes Following Station Index

Station		1	2	3	4	5	6	7	8	9	10	11	12	13	14	15	16	17	18	19	20	21	22	23	24	25	26	27	28	29	30	31	Average
POSEY 3 E	MAX	62	62	54	57	60	54	59	75	78	71	54	50	54	51	52	62	60	61	60	52	43	54	56	62	64	61	63	61	62	61	57	59.1
	MIN	44	42	42	29	30	32	30	36	45	48	41	42	40	46	40	39	42	40	40	32	30	30	33	34	38	40	38	39	37	38	42	38.0
POTTER VALLEY PH	MAX	71	72	68	63	60	61			67	67	71	66	67	70	74	74	75	76	74	69			73	66	67	74	71	75		76	74	70.0
	MIN	49	46	47	41	45	43			40	54	46	46	54	43	43	40	40	42	37	39			40	46	49	45	43	39		37	40	43.6
QUINCY RS	MAX	66	68	58	56	52	57	63	72	71	60	67	56	62	69	68	70	70	69	50	52	65	62	49	47	63	70	56	70	68	65	69	62.6
	MIN	45	39	37	33	39	36	37	36	40	32	35	36	44	43	39	30	34	34	30	36	39	37	43	43	44	45	35	38	27	31	32	37.1
RAMONA SPAULDING	MAX	85	79	71	78	81	78	82	88	88	82	66	67	60	67	65	76	80	66	64	62	64	68	75	81	86	81	81	65	72	72	66	74.1
	MIN	45	36	53	40	38	39	34	38	42	45	50	48	47	54	56	55	47	59	52	53	47	40	41	41	45	50	59	52	51	60	55	47.5
RANDSBURG	MAX	78	78	69	72	75	75	73	80	81	76	62	65	67	69	69	74	77	75	75	60	53	64	65	69	72	67	60	67	68	65	63	69.8
	MIN	55	54	51	48	45	50	46	51	55	54	46	45	50	50	46	50	52	52	49	41	35	41	41	45	52	54	46	50	49	49	49	48.4
RED BLUFF WB AP	MAX	76	75	69	65	65	65	70	67	60	62	74	60	59	75	77	75	75	77	72	70	67	66	60	67	68	77	70	77	78	73	75	69.9
	MIN	54	53	50	47	48	45	43	53	55	55	53	53	53	53	47	46	47	48	46	50	44	51	54	54	57	55	52	46	47	44	48	50.0
REDDING FIRE STA 2	MAX	73	76	71	65	65	66	70	69	63	64	76	68	62	76	77	79	76	79	74	76	73	73	68	68	67	78	72	80	81	70		71.8
	MIN	54	54	50	47	44	44	42	51	55	54	50	54	53	51	51	50	49	49	50	53	44	53	54	53	57	55	54	53	50	47	52	50.9
REDLANDS	MAX	86	81	75	77	81	76	81	89	90	83	65	69	62	72	70	76	83	65	70	62	62	65	74	82	86	75	83	66	77	72	65	74.8
	MIN	52	50	56	50	47	46	49	49	50	51	54	53	55	55	59	55	53	59	57	54	46	44	45	46	51	58	56	52	49	50	55	51.8
REDWOOD CITY	MAX	76	75	70	72	70	70	68	78	73	69	70	66	72	70	73	74	77	78	70	68	70	67	64	70	70	76	74	78	78	70	70	71.8
	MIN	52	48	54	48	55	47	46	52	63	55	52	47	58	49	47	50	48	53	50	48	44	46	59	53	58	53	50	53	48	48	48	51.0
RICHMOND	MAX	75	74	70	68	67	67	70	75	73	70	68	66	70	70	72	75	78	76	72	67	69	68	65	74	70	75	70	75	77	70	68	71.1
	MIN	57	55	55	50	55	57	50	55	57	56	57	55	59	53	57	57	51	54	55	54	51	54	58	57	60	56	53	51	50	48	49	54.4
RICHMOND FIELD STA	MAX	70	73	72	72	66	66	66	71	73	72	67	67	64	67	67	68	72	75	72	64	65	66	67	63	70	70	72	68	75	71	70	69.1
	MIN	57	57	56	51	55	53	51	56	62	52	56	55	58	53	57	57	52	55	53	54	52	55	58	57	61	56	53	52	50	51	48	54.6
RIVERSIDE FIRE STA 3	MAX	85	80	78	76	77	77	81	86	88	81	70	72	68	73	71	77	84	71	71	64	66	71	76	84	88	79	83	75	81	74	68	76.6
	MIN	48	48	54	55	48	46	47	47	47	49	55	53	55	55	55	53	52	59	55	53	48	42	45	45	48	58	64	53	49	49	55	51.3
RIVERSIDE CITRUS EXP STA	MAX	90	85	81	77	76	80	77	80	88	89	82	69	71	66	72	70	78	85	66	71	65	65	69	76	85	88	79	81	70	80	71	76.8
	MIN	50	49	56	53	48	49	47	48	49	50	52	53	56	55	60	56	52	59	58	54	47	43	45	46	51	54	62	53	49	51	56	52.0
ROCKLIN	MAX	78	78	79	71	71	72	70	72	75	78	67	71	65	65	70	72	73	75	76	70	58	67	70	62	70	70	75	72	75	79	72	71.5
	MIN	50	46	47	46	46	44	42	43	49	51	50	49	54	55	51	48	47	46	44	41	44	43	45	49	48	54	49	44	43	44	41	46.9
SACRAMENTO WB AP	MAX	76	78	70	70	71	71	70	75	75	62	70	65	65	69	73	74	76	78	68	60	67	69	61	71	70	76	72	78	75	74	73	71.0
	MIN	54	52	51	46	51	47	47	54	58	56	54	53	57	56	50	50	46	52	47	46	47	47	51	54	59	51	51	50	49	48	46	51.0
SACRAMENTO WB CITY	MAX	77	79	69	70	71	70	72	74	73	64	70	65	65	71	74	76	75	79	68	59	69	70	61	70	69	76	72	77	78	74	75	71.4
	MIN	54	53	52	47	52	48	47	53	57	55	55	53	56	57	52	51	49	52	49	44	48	50	55	53	58	54	53	49	50	48	48	51.7
SAINT HELENA	MAX	76	77	71	68	65	64	71	70	64	67	68	61	71	72	75	75	79	79	68	67	71	66	61	69	69	77	69	78	79	71	68	70.5
	MIN	50	48	45	42	54	40	41	50	55	56	49	46	55	45	45	45	44	47	41	43	43	45	55	54	57	51	46	44	41	42	41	47.1
SAINT MARYS COLLEGE	MAX	73	72	68	64	64	67	69	75	72	67	66	63	65	67	72	73	70	77	70	65	65	66	62	67	67	72	70	74	72	71	72	68.9
	MIN	50	46	48	43	45	47	41	47	56	54	50	51	53	47	44	42	42	46	51	45	45	39	55	54	55	51	45	45	42	40	41	47.1
SALINAS CAA AP	MAX	72	70	68	70	69	77	72	77	84	62	69	69	70	68	68	72	83	75	67	71	69	76	71	79	76	77	79	85	73	83	67	73.2
	MIN	57	53	53	48	47	46	45	54	54	57	56	52	56	55	48	51	57	60	58	53	53	50	61	53	60	58	56	55	55	55	53	53.8
SALT SPRINGS PH	MAX	68	68	66	58	60	58	66	78	78	74	60	60	55	64	69	69	72	73	67	60	62	62	62	68	68	72	70	70	72	70	68	66.7
	MIN	46	44	46	36	40	42	36	44	49	47	45	42	47	42	41	44	48	48	43	38	35	41	41	43	48	48	50	44	53	56	44	44.2
SALYER RS	MAX	68	74	62	56	52	55	54	64	72		56	69	56	66								69	72	61	64	65		70	67		65	
	MIN	53	48	43	43	42	43	41		48		52	49	51	49						38		40	41	49	51	52		48	39		40	
SAN ANTONIO CN MOUTH	MAX	82	77	68	69	73	69	72	80	82	81	76	59	59	59	64	71	77	69	59	58	58	60	67	75	88	88	77	72	72	70	62	70.7
	MIN	56	56	50	47	51	45	48	55	61	55	49	46	51	52	54	49	54	52	48	48	42	41	47	50	58	59	62	51	51	55	54	51.5
SAN BERNARDINO CO HOSP	MAX	87	81	75	77	82	76	81	90	91	84	69	68	63	71	71	78	86	71	71	65	64	65	70	83	87	77	82	73	80	74	66	76.1
	MIN	50	49	58	50	47	45	49	47	48	50	55	54	56	55	60	58	53	60	58	55	48	46	44	45	51	59	56	52	49	49	56	52.0
SANDBERG WB	MAX	63	64	55	58	60	56	61	74	71	66	48	57	46	55	62	67	66	64	62	46	48	53	58	61	65	60	60	62	60	56	59	59.5
	MIN	46	44	41	39	41	38	39	54	53	45	43	42	43	45	44	48	52	50	46	33	33	37	41	45	49	46	46	47	45	45	44	44.0
SAN DIEGO WB AP	MAX	74	73	72	74	73	71	74	73	73	72	70	70	71	70	70	73	73	68	69	69	68	71	72	74	83	74	71	71	78	75	70	72.2
	MIN	60	61	60	56	55	58	55	56	59	60	61	59	60	60	63	60	60	63	62	61	56	53	55	55	57	59	61	61	57	62	61	58.9
SAN FERNANDO	MAX	82	78	76	77	79	76	77	84	84	76	69	68	64	72	70	76	82	75	70	65	65	67	72	81	86	81	83	76	80	75	70	75.4
	MIN	48	50	55	45	45	50	52	45	47	50	56	48	56	55	56	53	52	60	50	56	45	43	49	51	64	64	62	53	53	56	59	52.5
SAN FRANCISCO WB AP	MAX	69	69	65	67	67	66	69	75	71	70	67	65	68	67	69	72	75	70	63	66	67	65	64	68	68	70	68	75	74	70	66	68.5
	MIN	59	56	56	55	56	53	50	55	60	56	55	54	59	56	51	51	52	56	52	50	49	50	59	56	59	56	52	50	51	48	48	53.9
SAN FRANCISCO FOB	MAX	67	70	64	64	64	66	69	75	68	66	66	64	68	67	67	71	73	73	62	65	67	65	63	70	68	71	71	75	72	69	66	67.9
	MIN	59	58	56	55	56	56	55	60	59	55	58	56	58	56	56	56	57	57	56	54	55	55	58	60	60	58	58	57	55	54	54	56.7
SAN GABRIEL FIRE DEPT	MAX	84	79	75	77	80	77	79	84	85	81	74	68	65	75	72	78	72	72	68	68	69	72	76	85	89	82	88	78	82	79	73	77.0
	MIN	50	51	58	53	49	48	48	48	50	55	56	49	57	56	61	57	54	62	58	64	48	45	48	48	52	58	56	57	54	55	58	53.6
SAN GREGORIO 3 SE	MAX	69	69	63	67	67	67	68	77	72	67	67	68	67	66	67	69	78	75	64	65	66	64	62	74	70	69	71	76	73	73	64	68.8
	MIN	49	55	48	43	48	44	41	46	59	54	48	46	57	54	43	44	45	53	50	45	42	43	49	51	54	56	47	48	44	41	47	48.2
SAN JACINTO	MAX	85	80	73	78	81	78	80	89	88	84	65	65	64	71	69	76	80	68	69	61	60	64	71	77	83	77	80	65	75	71	65	73.9
	MIN	47	41	52	47	42	41	40	42	42	44	47	48	52	54	55	56	50	57	54	52	46	44	41	41	45	53	57	50	46	46	55	48.0
SAN JOSE	MAX	74	74	68	70	70	70	75	83	78	70	70	68	71	71	73	75	79	76	68	68	71	70	64	72	72	75	73	78	79	72	70	72.5
	MIN	55	52	55	46	55	48	49	54	61	55	57	51	58	54	49	54	52	58	52	48	50	51	58	60	60	60	53	51	51	52	51	53.5
SAN LUIS OBISPO POLY	MAX	78	78	78	73	71	74	71	77	79	75	72	67	72	62	70	74	81	77	70	67	64	68	71	71	78	81	77	84	80	70	84	74.0
	MIN	54	57	53	49	48	47	51	49	47	48	53	48	53	54	49	50	54	58	51	50	50	43	45	47	58	59	55	41	43	41	43	49.9
SAN MARCOS RANCH	MAX	81	80	81	78	77	80	75	80	84	80	75	69	73	62	72	74	79	82	65	72	63	62	69	70	78	84	83	84	80	78	80	75.8
	MIN	51	42	46	35	33	41	33	34	35	38	42	49	49	55	45	44	45	50	53	43	45	42	44	43	42	44	41	48	47	44	45	43.5
SAN MATEO	MAX	73	72	66	70	69	68	71	75	72	70	69	67	70	70	72	74	76	75	68	68	69	67	62	71	70	74	72	77	76	71	71	70.8
	MIN	54	54	54	51	54	51	47	52	62	54	52	50	56	60	59	49	50	47	54	49	46	48	57	54	57	53	50	50	49	48	46	52.2
SAN PEDRO	MAX	85	70	70	70	69	69	68	70	68	69	67	67	68	67	69	68	69	68	69	69	65	68	70	74	82	75	77	71	75	76	72	70.8
	MIN	59	58	58	57	57	59	55	57	56	58	59	57	56	57	58	58	59	62	61	60	54	52	55	57	62	63	64	61	58	64	61	58.5
SAN RAFAEL	MAX	75	73	67	67	70	70	70	75	69	69	69	66	70	71	75	73	77	77	71	68	69	65	63	69	71	76	76	77	78	74	70	71.3
	MIN	56	54	51	49	52	48	48	54	58	55	53	50	50	49	49	49	49	52	52	47	45	50	56	55	57	54	52	49	48	48	47	51.2
SANTA ANA FIRE STA	MAX	80	76	75	75	77	76	76	81	75	75	72	72	65	72	69	76	79	69	70	69	63	72	75	78	85	78	83	72	83	74	72	74.6
	MIN	56	55	57	53	50	51	49	50	58	58	57	54	56	55	60	55	54	61	57	58	50	48	49	49	50	60	60	59	52	55	60	54.7
SANTA ANA RIVER PH 1	MAX	79	74	69	69	74	71	75	82	81	82	76	58	58	59	62	71	76	74	64	60	53	60	69	75	80	80	75	75	69	68	61	70.3
	MIN	55	48	48	43	48	43	43	52	56	59	51	45	51	52	48	47	51	49	49	48	41	41	44	46	50	57	56	52	47	49	53	49.1

See Reference Notes Following Station Index

Station		1	2	3	4	5	6	7	8	9	10	11	12	13	14	15	16	17	18	19	20	21	22	23	24	25	26	27	28	29	30	31	Average
SANTA BARBARA	MAX	78	72	74	73	73	73	76	78	74	72	71	73	63	74	75	74	75	66	71	67	70	69	73	78	83	83	84	75	80	79	75	74.2
	MIN	53	54	54	49	48	54	48	48	51	50	56	51	59	57	55	53	54	59	53	55	47	48	51	52	51	51	56	59	56	54	60	53.1
SANTA BARBARA CAA AP	MAX	74	68	72	76	71	70	73	72	70	69	70	69	61	77	73	71	72	67	69	67	67	68	70	75	78	80	81	73	76	79	75	72.0
	MIN	52	52	51	48	45	47	44	46	46	46	53	50	58	54	56	51	52	55	49	49	47	46	50	49	51	55	53	57	55	51	52	50.6
SANTA CLARA UNIVERSITY	MAX	76	76	71	70	72	70	74	85	80	70	71	68	71	72	74	75	79	78	70	69	72	71	63	73	72	77	74	79	80	74	70	73.4
	MIN	52	50	53	46	52	47	47	53	60	55	55	50	57	51	48	50	50	56	49	48	47	49	58	53	59	59	50	49	48	50	48	51.6
SANTA CRUZ	MAX	78	77	73	70	69	71	72	75	73	66	70	69	65	69	75	76	79	78	76	67	66	67	76	74	74	73	73	73	70	77	76	72.5
	MIN	50	47	46	42	46	40	42	49	54	55	51	47	55	48	44	45	48	55	50	55	43	45	56	52	57	55	49	49	46	47	43	48.7
SANTA MARIA	MAX	78	75	75	71	72	74	71	79	78	75	75	69	66	69	71	71	77	76	67	67	65	75	73	73	74	78	82	82	76	69	82	73.7
	MIN	49	48	53	49	40	41	49	40	48	41	54	49	56	49	48	48	51	56	54	43	48	49	49	48	54	57	54	51	51	50	52	49.3
SANTA MARIA WB AP	MAX	73	74	71	69	72	70	76	81	74	74	67	58	65	68	72	77	75	67	64	63	66	72	72	72	77	81	83	78	68	81	67	72.2
	MIN	48	51	47	41	39	41	48	43	46	47	53	49	55	51	48	47	51	57	54	48	47	43	51	47	58	55	52	51	53	48	51	49.0
SANTA MONICA PIER	MAX	73	73	74	72	73	72	68	72	72	69	70	70	69	69	70	70	70	69	69	68	66	68	68	71	71	75	77	70	78		72	70.9
	MIN	54	54	54	54	53	57	54	54	44	52	58	55	59	57	58	56	55	59	57	58	57	53	53	51	53	62	64	52		48	60	55.2
SANTA PAULA	MAX	85	81	78	79	77	80	78	82	83	82	77	68	75	63	78	75	77	82	73	74	65	72	75	76	87	92		87	79	84	75	78.0
	MIN	49	48	50	45	46	43	43	49	43	50	55	50	58	57	52	51	52	60	60	53	45	46	52	50	54	60		50	53	53	59	51.2
SANTA ROSA	MAX	76	79	79	74	69	70	70	65	74	60	60	72	63	63	74	76	77	80	80	71	69	72	70	60	70	74	80	70	81	80	72	71.9
	MIN	50	47	48	43	44	43	41	42	50	55	49	48	50	44	45	46	42	43	45	44	44	45	54	54	54	49	42	44	41	41	42	46.1
SCOTIA	MAX	74	71	67	61	59	64	60	68	77	67	69	68	61	63	63	66	65	70	68	63	67	74	66	68	66	66	62	61	70	78	62	66.6
	MIN	51	52	48	47	46	48	46	49	56	56	51	51	55	53	49	50	49	49	45	43	45	51	55	55	59	53	51	49	45	47	47	50.0
SHASTA DAM	MAX	60	75	74	68	58	58	57	64	68	58	61	70	62	58	71	72	75	73	72	68	72	69	58	55	65	63	72	66	72	74	65	66.2
	MIN	56	54	48	47	45	47	44	45	54	53	53	54	50	52	54	53	51	52	53	54	47	56	52	51	50	52	57	57	57	50	50	51.5
SIERRA CITY	MAX	59	70	70	55	52	48	55	62	70	70	61	58	65	52	65	66	68	70	68	60	48	60	59	45	65	61	67	63	65	70	69	61.8
	MIN	41	39	39	34	36	34	32	38	40	37	38	44	44	38	40	38	34	36	34	39	36	40	44	39	40	41	40	43	40	36	36	38.4
SIERRA MADRE 1 N	MAX	82	80	70	75	79	75	77	83	85	76	68	68	63	67	66	76	81	63	63	63	66	68	73	80	86	86	84	79	80	79	68	74.5
	MIN	57	53	54	54	53	51	57	53	55	54	54	51	53	53	54	55	56	57	55	58	45	46	47	48	45	45	46	47	48	48	51	51.7
SIERRAVILLE RS	MAX	63	61	63	51	51	48	51	60	68	69	64	56	57	56	63	63	65	67		65	37	55	59	48	59	60	63	59	61	63	67	59.1
	MIN	35	26	33	27	37	31	28	30	39	31	36	37	43	33	30	26	24	31		22	21	28	39	31	40	43	30	30	24	26	26	31.2
SODA SPRINGS	MAX	51	51	53	38	40	34	38	49	57	59	54	48	46	55	53	55	55	55	55	49	38	47	47	38	53	54	52	54	51	58	56	49.8
	MIN	31	26	30	24	27	27	22	25	32	29	29	32	32	29	33	28	27	28	25	25	24	31	31	30	31	32	31	34	34	28	27	28.8
SONOMA	MAX	75	75	70	69	70	67	72	72	67	70	72	64	71	74	75	77	78	79	69	68	70	69	63	71	72	77	75	79	76	72	72	71.9
	MIN	49	45	52	42	50	42	39	49	56	56	50	45	55	42	43	40	40	46	39	42	43	43	55	55	58	51	45	44	40	38	38	46.2
SONORA	MAX	77	77	78	70	70	68	69	74	78	82	72	64	63	59	68	74	77	79	80	72	56	66	70	61	72	74	73	74	77	77	79	71.0
	MIN	50	46	52	40	42	46	39	44	52	48	50	54	54	48	48	47	46	49	44	41	38	42	48	46	50	54	46	48	46	46	46	46.8
SO ENTRANCE YOSEMITE NP	MAX	70	68	57	56	55	69	64	70	69	66	63	50	50	61	64	66	65	65	60	50	48	56	47	65	62	62	65	65	64	65	62	61.3
	MIN	39	35	40	29	38	30	32	36	39	42	40	38	40	38	37	36	37	40	35	33	27	30	36	35	40	40	35	36	36	35	31	36.0
SQUAW VALLEY LODGE	MAX	54	56	45	42	40	43		62	66	55	51	50	50	54	57	58	59	59	52	36	47	50	42	54	55	52	55	54	56	57	55	52.2
	MIN	34	26	32	27	33	35	23	26	45	30	34	32	40	30	30	26	26	29	24	31	27	30	34	32	36	36	30	31	25	27	26	30.5
SQUIRREL INN 2	MAX	62	59	60	62	59	61	61	68	67	62	53	48	44	53	55	56	60	61	60	49	44	49	54	58	62	52	55	52	54	55	50	56.3
	MIN	51	49	40	40	45	43	38	49	52	50	40	35	40	42	49	44	44	40	42	32	30	31	35	40	44	44	40	41	39	41	46	41.8
STOCKTON CAA AP	MAX	77	81	71	73	72	74	74	77	84	66	71	66	65	73	75	76	76	78	70	64	70	72	61	72	74	75	74	76	76	76	75	73.0
	MIN	56	51	54	45	48	45	46	52	54	53	56	49	57	55	51	50	47	52	51	49	44	44	50	52	57	54	48	48	45	46	43	50.1
STOCKTON FIRE STA 4	MAX	71	77	79	72	73	72	71	72	72	84	64	69	66	64	70	72	75	75	77	69	65	68	72	61	71	72	74	73	75	73	74	71.7
	MIN	49	48	48	46	50	44	43	41	54	52	52	50	55	54	48	43	46	47	46	46	45	44	45	41	53	54	47	41	43	43	42	47.1
STOCKTON MOWRY BRIDGE	MAX	79	81	69	73	73	74	73	78	83	64	70	62	66	72	75	77	76	79	70	65	70	72	59	73	73	77	72	78	76	77	76	73.0
	MIN	55	52	49	48	48	43	44	48	54	52	56	59	56	55	49	49	47	52	51	46	42	41	49	51	56	53	48	47	45	44	43	49.4
STONY GORGE RESERVOIR	MAX	73	75	72	67	68	66	67	66	63	61	70	66	61	71	73	71	72	76	70	67	68	66	62	64	65	74	70	74	75	71	75	69.0
	MIN	49	49	52	44	44	43	40	52	53	53	50	49	53	48	47	46	44	44	43	53	44	43	52	52	56	48	46	42	42	40	45	47.3
STRAWBERRY VALLEY	MAX	62	64	55	45	49	52	60	63	65	56	60	51	51	60	64	64	65	65	55	51	61	54	47	61	57	67	68	68	68	65	67	59.4
	MIN	44	40	40	33	40	36	35	40	46	45	41	45	43	40	40	39	38	37	38	39	40	42	42	42	42	42	42	42	42	41	40	40.5
SUNLAND	MAX	84	80	77	80	81	78	82	86	85	80	62	67	62	71	71	80	83	68	68	62	69	69	75	83	90	84	88	79	80	72	72	76.4
	MIN	50	48	54	45	45	41	42	43	47	48	53	46	52	52	54	51	51	51	48	51	49	44	47	47	55	68	60	49	50	54	54	50.0
SUSANVILLE AP	MAX	61	63	58	52	51	53	55	64	68	62	67	58	61	63	66	62	67	67	56	46	59	57	52	58	59	62	65	59	59	65	64	60.0
	MIN	44	21	36	33	36	36	32	36	46	44	35	42	44	42	31	25	25	25	23	34	42	39	42	36	44	40	32	29	23	26	32	34.7
TABLE MTN	MAX	62	60	50	57	57	57	59	63	64	58	45	46	51	47	48	50	55	50	56	39	35	50	53	56	55	54	50	44	44	46	43	51.7
	MIN	40	40	37	37	41	45	46	44	46	45	31	30	34	38	37	37	39	37	38	26	22	26	36	40	40	39	35	37	35	35	36	37.1
TAHOE	MAX	60	55	57	43	44	45	45	55	63	63	60	51	45	48	51	52	58	57	59	53	52	44	50	41	50	57	50	49	49	52	54	52.0
	MIN	33	30	32	27	33	36	26	31	42	33	37	32	40	32	32	30	29	33	27	31	30	30	34	33	35	39	32	32	29	30	30	32.3
TEHACHAPI	MAX	69	65	57	60	61	58	58	77	79	72	59	59	59	55	63	70	77	62	64	57	53	56	64	69	69	66	67	69	66	64		64.1
	MIN	48	44	45	36	39	40	30	32	47	51	41	45	48	43	38	45	41	48	46	37	34	36	37	33	35	44	44	37	43	46		41.1
TEJON RANCHO	MAX	78	77	73	73	75	71	72	81	92	86	75	73	68	62	65	75	75	75	77	64	66	70	71	74	72	74	79	74	78	69	73	73.8
	MIN	51	48	47	42	42	45	41	44	48	50	47	48	54	52	49	51	50	52	49	42	41	43	43	47	45	51	47	47	49	49	52	47.3
THERMAL CAA AP	MAX	102	94	87	87	91	90	89	91	93	93	79	81	81	82	84	88	88	89	88	77	74	78	80	91	93	86	88	67	81	77	77	85.4
	MIN	71	63	66	63	55	64	58	53	55	60	57	52	60	61	65	64	58	65	65	56	54	48	50	50	56	55	64	60	60	56	59	58.8
THREE RIV EDISON PH 2	MAX	84	77	77	73	75	75	72	86	88	82	67	67	68	70	71	77	77	77	77	77	73	70	70	74	75	76	75	77	78	77	74	75.4
	MIN	57	50	53	41	40	43	42	41	48	55	55	55	57	54	54	50	50	52	55	52	40	42	45	43	44	43	48	47	42	48	47	48.2
TIGER CREEK PH	MAX	70	71	70	63	61	62	68	77	79	74	63	59	58	64	69	72	77	75	68	64	59	59	60	68	70	72	70	74	74	75	70	68.2
	MIN	45	43	48	37	41	42	36	43	45	44	44	50	50	44	44	43	42	48	41	38	36	34	38	43	48	48	44	44	45	44	42	43.0
TORRANCE	MAX	77	77	74	76	77	75	75	79	78	74	71	72	67	74	72	75	78	69	69	69	70	70	75	79	90	80	86	76	81	78	72	75.3
	MIN	52	55	65	52	49	55	50	50	49	55	58	53	58	57	58	58	54	58	57	56	51	46	48	50	55	61	58	60	56	56	60	54.8
TRACY CARBONA	MAX	78	79	80	73	73	72	76	72	77	82	62	69	66	65	71	72	75	75	72	68	70	67	70	70	70	73	75	73	76	75	76	72.6
	MIN	52	53	54	50	50	45	45	51	51	55	52	51	52	55	51	50	50	56	43	48	43	44	51	50	57	58	55	55	52	50	46	50.8
TRACY PUMPING PLANT	MAX	80	79	75	71	73	74	73	78	80	65	69	67	66	72	74	77	72	80	73	68	70	72	65	71	72	78	71	79	77	77	77	73.4
	MIN	59	57	54	52	51	50	49	53	56	56	57	55	58	57	50	52	52	54	55	50	40	45	52	52	58	54	51	55	45	46	45	52.3
TRONA	MAX	86	85	81	82	83	81	78	85	89	85	67	74	74	76	79	80	83	82	82	64	58	69	71	77	80	72	76	79	79	74	72	77.5
	MIN	56	56	60	49	45	47	48	46	50	54	58	51	55	57	56	56	52	55	63	56	43	40	46	44	48	55	50	49	54	48	58	51.8
TRUCKEE RS	MAX	62	60	60	43	47	44	47	50	65	66	60	52		50	55	56	57	59	58	51	35	46	50	43	54	57	54	54	54	56	58	53.4
	MIN	33	28	27	26	26	31	25	21	32	30	33	31	37	34	28	26	25	27	22	30	26	29	35	33	35	39	29	29	24	26	27	29.2

See Reference Notes Following Station Index

DAILY TEMPERATURES

Station		1	2	3	4	5	6	7	8	9	10	11	12	13	14	15	16	17	18	19	20	21	22	23	24	25	26	27	28	29	30	31	Average
TULELAKE	MAX	57	57	47	43	51	51	55	62	58	59	64	61	61	62	62	62	61	61	58	59	61	55	50	59	56	61	59	61	64	61	54	57.8
	MIN	42	38	32	34	31	32	29	30	38	39	33	32	38	28	28	25	25	25	23	33	28	32	41	39	43	38	31	23	25	26	32	32.0
TURNTABLE CREEK	MAX	73	74	73	68	59	59	55	66	68	57	62	74	59	59	72	75	74	74	77	69	72	68	59	55	66			73	73	78	66	67.5
	MIN	54	53	45	46	43	45	43	46	52	52	52	53	50	52	52	52	49	50	51	50	52	53	51	50	53			55	57	48	50	50.3
TUSTIN IRVINE RANCH	MAX	80	77	76	76	79	77	77	79	80	77	72	72	68	71	69	76	79	71	70	66	67	71	75	78	84	80	82	75	79	78	71	75.2
	MIN	47	48	50	46	48	47	47	45	44	50	53	54	57	58	59	51	50	51	58	59	50	47	45	45	48	56	60	58	49	50	60	51.3
TWENTYNINE PALMS	MAX	95	85	84	78	87	85	80	87	90	89	79	75	77	77	77	81	78	82	83	84	65	72	80	80	82	73	78	79	72	67	67	79.6
	MIN	62	61	53	48	50	59	55	47	49	58	61	49	52	56	57	59	50	52	54	58	47	39	45	44	49	48	46	46	45	38	47	51.1
TWIN LAKES	MAX			41	39	39	43	51	55	57	51	43	43	43	49	51	52	53	52	49	36	41	45	39	52	52	51	52	48	55	52	53	47.8
	MIN			27	20	29	31	16	29	40	38	32	30	34	27	26	26	25	29	24	26	26	26	30	29	31	31	27	29	29	27	27	28.3
UKIAH	MAX	75	73	69	67	60	63	71	70	64	69	72	60	68	73	77	78	78	78	73	69	76	68	64	68	69	79	72	79	79	71	75	71.2
	MIN	48	47	48	41	45	41	45	50	53	54	48	47	53	43	47	41	41	43	38	39	40	44	53	53	56	48	44	41	40	40	43	45.6
U C L A	MAX	79	76	69	67	69	70	70	74	76	76	68	67	65	74	69	70	77	71	69	61	67	70	69	78	86	80	86	74	84	76	75	73.0
	MIN	57	54	56	55	52	54	52	54	53	55	54	53	59	55	59	56	58	61	56	56	58	48	52	55	63	62	65	57	57	62	59	56.4
UPLAND	MAX	85	81	75	71	76	72	75	83	85	79	64	65	58	64	69	73	81	59	64	64	61	65	71	78	88	77	81	67	77	78	64	72.6
	MIN	55	49	49	51	51	46	50	56	54	53	53	48	48	58	55	53	55	55	50	51	43	46	49	50	60	64	63	50	52	51	55	52.4
UPPER LAKE RS	MAX	71	71	67	65	62		65	[illegible]	66	67	70		70	70	73		75	76			73	64			67				76	74	74	
	MIN	41	41	36	35	44		34	34	50	52	39		40	38	38		36	37			33	38			49				34	35	37	
VACAVILLE	MAX	80	81	75	70	72	71	73	72	70	64	70	65	67	73	77	78	77	81	73	70	71	71	58	71	71	79	78	78	78	71	75	72.9
	MIN	51	49	48	45	53	45	40	52	57	49	54	50	55	48	47	46	47	49	44	42	43	48	53	52	56	48	46	45	43	42	44	48.1
VALYERMO RS	MAX	81	75	74	73	74	74	73	78	80	79	70	63	65	66	66	70	72	71	70	70	53	67	66	68	72	71	63	63	63	63	58	69.4
	MIN	39	39	38	33	35	33	33	38	43	45	48	41	47	46	42	45	43	44	40	47	33	32	33	35	41	49	40	39	47	39	49	40.5
VICTORVILLE PUMP PLANT	MAX	85	80	80	73	77	79	78	77	85	84	80	62	68	67	69	73	74	79	77	73	59	58	63	70	71	78	64	70	61	69	63	72.5
	MIN	42	47	52	39	40	44	40	39	40	42	53	45	52	52	52	49	46	47	45	45	39	43	37	39	41	35	45	45	47	41	47	44.2
VISALIA	MAX	84	81	81	76	76	78	75	74	81	89	83	70	69	67	71	73	80	83	80	79	65	71	75	73	79	78	77	82	79	81	79	77.1
	MIN	52	51	56	40	42	43	41	46	49	52	54	55	56	59	54	53	51	52	50	48	44	44	49	47	49	51	52	51	51	50	48	49.7
VISTA	MAX	80	76	74	74	76	74	75	77	78	75	71	70	68	69	66	73	71	65	66	68	67	71	73	78	86	78	76	70	80	73	67	73.1
	MIN	52	54	51	52	57	51	51	53	50	61	56	52	59	57	56	59	60	59	60	56	50	53	50	50	59	59	63	62	59	59	55	55.6
VOLTA PH	MAX	69	69	64	55	57	54	64	64	61	60	67	64	56	63	70	69	68	71	68	68	68	64	58	64	60	74	71	72	73	73	72	65.5
	MIN	51	42	32	40	45	44	36	46	51	50	47	46	49	51	48	45	45	45	44	47	44	45	48	48	53	50	48	47	48	45	46	46.0
WALNUT CREEK	MAX	75	76	76	70	68	71	71	71	75	70	68	69	66	70	70	72	74	75	78	67	66	68	70	61	69	69	75	72	76	75	72	71.1
	MIN	55	49	50	45	54	45	43	50	55	56	55	49	55	50	46	49	45	48	51	48	43	44	52	53	54	57	49	47	45	43	42	49.3
WALNUT GROVE	MAX	78	78	73	72	73	71	72	75	77	64	70	70	65	71	74	75	75	77	77	71	69	71	66	71	70	75	72	77	75	75	73	72.[illegible]
	MIN	54	51	48	46	47	46	43	49	52	54	55	52	57	53	48	48	46	50	50	45	44	45	51	53	56	62	50	48	45	45	44	49.6
WARNER SPRINGS	MAX	82	75	70	71	76	73	78	85	84	78	68	60	55	66	67	72	73	70	70	60	52	60	71	76	78	74	72	68	65	68	61	70.3
	MIN	40	41	43	36	41	40	35	35	35	43	45	46	45	49	52	45	43	40	44	47	41	35	34	37	47	45	55	46	45	45	49	42.7
WASCO	MAX	84	81	81	75	75	79	76	75	82	91	83	69	74	70	75	77	80	81	81	81	59	71	75	76	78	78	78	82	79	81	77	77.5
	MIN	56	52	55	43	42	48	44	46	49	53	55	52	59	59	54	57	51	57	51	52	42	42	49	48	50	54	53	51	50	50	55	50.9
WATSONVILLE WATERWORKS	MAX	75	75	73	73	73	68	69	72	76	77	58	65	70	62	66	71	76	80	71	64	63	66	68	65	70	75	71	79	82	71	72	70.8
	MIN	52	46	47	42	47	42	42	50	51	55	51	50	49	53	45	48	52	55	52	47	45	45	48	51	55	57	51	51	48	50	43	49.0
WEAVERVILLE RS	MAX	66	66	68	68	56	50	55	54	62	65	58	58	58	62	68	[illegible]	69	67	68	63	67	70	58	53	60	60	68	59	70	72	63	62.9
	MIN	48	47	43	38	35	38	37	46	46	49	43	46	49	42	44	38	40	42	36	27	33	36	42	49	49	48	47	41	33	34	38	41.4
WEED 1 S	MAX	62	61	55	40	45	49	47	56	58	52	56	65	53	57	55	58	61	59	58	56	59	61	48	48	55	55	58	50	58	61	57	55.3
	MIN	40	34	35	30	32	33	28	28	45	45	35	35	43	43	28	28	29	28	24	27	28	30	43	43	46	41	31	27	27	28	31	33.7
WILLIAMS	MAX	76	77	79	71	73	72	70	70	70	59	62	73	65	69	72	74	74	73	77	70	69	69	70	61	67	67	75	67	69	76	71	70.5
	MIN	52	53	46	46	52	46	43	52	55	55	54	51	55	54	49	49	47	48	47	47	47	44	48	52	58	48	46	45	46	45	47	49.3
WILLOWS	MAX	74	77	76	72	69	69	69	70	69	58	60	72	61	61	73	75	75	75	78	69	69	69	67	60	68	68	76	68	76	78	71	70.1
	MIN	52	52	49	46	53	44	44	50	55	55	52	51	53	53	47	45	44	46	45	55	48	45	48	53	58	50	50	50	45	42	46	49.2
WINTERS	MAX	79	83	84	79	72	70	73	78	73	69	64	74	64	68	73	78	77	79	84	71	69	73	72	61	71	72	77	73	79	79	77	74.0
	MIN	53	52	50	50	54	49	44	52	57	55	54	56	55	55	49	48	47	49	46	52	44	47	53	53	58	51	49	48	46	44	44	50.5
WOODFORDS	MAX	63	66	57	51	55	57	58	69	71	65	56	57	57	58	59	61	64	64	61	51	47	57	50	51	63	62	58	55	58	60	61	58.8
	MIN	40	36	39	31	36	36	29	37	46	43	40	37	35	36	38	36	37	41	37	31	32	32	39	39	40	38	37	39	34	34	34	36.7
WOODLAND 1 WNW	MAX	77	78	79	72	71	71	72	73	72	65	62	72	64	65	72	73	75	75	82	71	62	71	69	60	69	69	75	70	76	76	74	71.4
	MIN	51	49	46	43	54	44	43	51	58	56	55	50	56	56	46	47	46	51	45	47	42	47	53	54	58	50	47	49	48	41	40	49.1
YORBA LINDA	MAX	86	82	80	79	83	79	81	85	87	80	72	70	66	72	71	77	82	68	68	70	70	72	78	84	91	78	90	72	84	70	69	77.3
	MIN	47	49	55	49	48	46	48	50	48	52	56	52	57	57	60	53	52	62	54	58	50	45	48	47	50	58	63	56	51	55	60	52.8
YOSEMITE NP	MAX	69	70	61	62	65	64	67	71	78	66	59	57	53	63	67	68	69	71	67	51	54	59	53	65	59	65	65	67	62	68	66	63.9
	MIN	44	43	47	34	30	35	30	38	35	39	47	44	47	41	40	39	43	46	39	39	31	37	38	40	42	41	36	40	42	42	39	39.6
YREKA	MAX	69	67	59	53	45	53	50	55	65	56	64	67	66	64	61	61	62	61	62	58	66	63	63	57	59	55	64	54	61	64	59	60.1
	MIN	40	40	38	35	30	26	34	33	36	45	40	42	45	43	33	30	30	29	24	30	34	29	32	43	46	39	37	32	32	34	39	35.5

See Reference Notes Following Station Index

EVAPORATION AND WIND

Station		1	2	3	4	5	6	7	8	9	10	11	12	13	14	15	16	17	18	19	20	21	22	23	24	25	26	27	28	29	30	31	Total or Avg.
		Day of month																															
ANTIOCH PUMPING PLANT 3	EVAP	.21	.25	.27	.27	.19	.19	.16	.15	.15	.12	.00	.06	.05	.03	.12	.11	.12	.11	.15	.15	.13	.11	.06	.01	.07	.05	.15	.09	.14	.11	.10	3.88
	WIND	-	-	-	-	-	-	-	-	-	-	-	-	-	-	-	-	-	-	-	-	-	-	-	-	-	-	-	-	-	-	-	-
AVENAL 9 SSE	EVAP	.30	.30	.23	.30	.25	.21	.24	.19	.30	.45	.22	.11	.06	.19	.15	.26	.15	.15	.60	.12	.15	.26	.15	.15	.15	.15	.11	.20	.19	.19	.15	6.63
	WIND	-	-	-	-	-	-	-	-	-	-	-	-	-	-	-	-	-	-	-	-	-	-	-	-	-	-	-	-	-	-	-	-
BACKUS RANCH	EVAP	.31	.35	.24	.34	.32	.33	.25	.22	.21	.25	.20	.10	.06	.18	.14	.14	.16	.21	-	-	.06	.13	.13	.12	.13	.09	.08	.09	.10	.08	.04	B 5.41
	WIND	94	174	62	102	119	101	178	28	9	22	25	92	25	139	41	27	22	58	176	55	15	38	14	24	23	13	4	8	8	5	14	1715
	MAX	81	81	75	73	74	72	65	77	79	74	68	70	60	69	72	65	75	74	73	65	57	64	65	68	68	66	71	72	66	63	62	69.8
	MIN	54	51	49	43	44	45	44	43	48	52	51	47	52	51	49	51	52	55	51	49	39	40	45	44	48	53	49	49	51	49	52	48.4
BEAUMONT PUMPING PLANT	EVAP	.25	.24	.17	.09	.18	.18	.14	.19	.24	.20	.17	*	.54	-	.05	.07	.09	.14	.14	.12		*	.10	.15	.15	.16	.18	.10	.04	.15	.03	B 4.55
	WIND	34	29	31	33	32	30	40	33	30	29	17	16	10	2	9	8	14	23	24	25	17	9	26	21	30	27	30	32	17	36	29	743
BOCA	EVAP	.50	.14	.18	.13	.08	.14	.14	.17	.19	.22	.07	*	*	.12	.08	.10	.11	.15	.16	.03	.02	.10	.04	.00	.05	.04	.12	.06	.13	.11	.11	3.49
	WIND	56	55	70	61	107	88	76	38	54	65	48	30	36	44	34	31	35	33	37	44	31	26	45	41	18	26	63	30	45	31	33	1431
BURLINGAME	EVAP	.15	.19	.24	.15	.23	.08	.09	.15	.20	.06	.12	.07	.03	.10	.12	.12	.10	.15	.11	.10	.11	.10	.01	.05	.06	.11	.04	.06	.08	.08	.10	3.36
	WIND	91	124	218	136	71	50	9	51	74	67	39	31	95	107	58	47	51	51	92	40	41	49	70	32	28	83	26	33	38	44	47	1993
	MAX	75	75	73	74	75	73	76	74	70	72	73	72	74	73	74	75	76	75	71	68	72	70	62	75	75	75	74	76	75	72	69	73.0
	MIN	56	54	51	50	56	53	50	54	57	57	56	53	53	52	51	50	51	55	55	57	49	51	56	56	61	56	52	51	51	52	48	53.4
CACHUMA DAM	EVAP	.28	.24	.24	.24	.24	.24	.23	.24	.26	.24	.20	.08	.13	.03	.19	.15	.15	.13	.07	.17	.09	.13	.13	.14	.18	.15	.15	.20	.17	.13	.10	5.32
	WIND	45	59	47	61	63	71	72	48	46	60	87	29	36	80	62	34	34	20	12	70	49	47	56	50	58	45	41	47	27	35	34	1525
CAMP PARDEE	EVAP	.10	.13	.13	.22	.10	.06	.10	.10	.16	.19	.03	.06	.05	.02	.03	.06	.10	.10	.13	.10	.01	.06	.10	.01	.06	.06	.03	.06	.10	.06	.10	2.62
	WIND	23	31	42	34	38	20	29	22	24	33	19	29	29	16	13	18	21	22	32	31	26	19	27	21	23	26	19	18	19	20	18	762
CHICO EXP STA	EVAP	.10	*	.41	*	*	*	.47	.07	.04	.03	.05			-	.08	.10	.08	.07	.10	*	.12	.12	.10	.02	.02	*	*	.22	.08	.07	.06	B 2.67
	WIND	8	*	59	*	*	*	180	9	17	21	11	*	*	117	10	13	7	5	10	*	27	65	76	22	5	*	*	49	10	9	7	737
CHULA VISTA	EVAP	.22	.20	.21	.18	*	*	.55	.19	.15	.15	.16	.13	*	.25	.12	.15	.16	.15	*	*	.35	.15	.15	.17	.13	■	*	.33	.06	.14	.06	4.51
	WIND	89	83	72	90	*	*	250	75	74	61	82	106	*	154	82	67	90	86	*	*	267	78	60	59	72	*	*	164	29	57	55	2302
	MAX	81	81	81	79	-	-	80	78	80	79	79	75	-	77	75	75	78	79	-	-	71	74	75	75	76	-	-	79	68	78	67	76.7
	MIN	58	61	61	53	-	-	51	52	54	58	59	57	-	57	61	61	57	58	-	-	54	50	51	52	53	-	-	55	54	55	60	55.9
DAVIS AGR COLLEGE	EVAP	.14	.13	.21	.16	.14	.14	.10	.15	.09	.07	.02	.10	.05	.01	.05	.10	.12	.14	.13	.18	.06	.10	.10	.01	.04	.08	.16	.10	.20	.12	.09	3.29
	WIND	9	10	60	16	82	16	29	21	12	43	42	11	71	51	14	17	19	54	25	64	20	35	33	49	24	37	60	46	80	18	18	1086
DUTTONS LANDING	EVAP	.18	.21	.20	.25	*	*	.34	.12	.14	.00	.06	*	*	.19	.13	.11	.09	.11	*	*	.40	.13	*	*	.20	*	*	.23	.11	.09	.07	3.36
	WIND	84	121	154	148	*	*	315	43	60	67	48	*	*	298	53	64	34	42	*	*	198	64	99	82	33	*	*	114	50	37	36	2244
	MAX	78	76	76	71	-	-	70	73	68	60	70	-	-	73	76	76	73	77	-	-	77	72	67	61	74	-	-	77	74	73	70	72.3
	MIN	54	53	50	47	-	-	48	48	54	56	55	-	-	51	51	50	50	52	-	-	49	50	51	55	56	-	-	51	48	49	47	51.1
FALL RIVER MILLS INTAKE	EVAP	.27	.02	-	-	-	-	-	.20	.15	.05	.05	-	-	-	.10	.10	.08	.04	.03	*	.27	.11	.08	.03	*	*	*	.23	.05	.09	.06	-
	WIND	24	26	59	88	*	*	123	102	45	23	48	32	*	140	30	20	20	40	*	*	231	62	138	33	44	41	*	111	40	30	15	1565
FOLSOM DAM	EVAP	.15	.16	.19	.19	.15	.18	.12	.16	.15	.16	.00	.12	.00	.00	.08	.11	.18	.18	.25	.20	.00	.12	.12	.02	.26	.15	.45	.06	.13	.17	.14	4.35
	WIND	25	42	64	55	85	48	40	44	44	61	37	46	80	68	26	42	69	58	52	36	34	25	52	54	31	31	50	51	46	60	62	1518
FRIANT GOVT CAMP	EVAP	.29	.32	.24	.33	.23	.25	.25	.20	.30	.31	.23	.02	.09	.03	.12	.13	.15	.16	.15	.20	.11	.15	.18	.14	.17	.11	.17	.16	.15	.18	.15	5.67
	WIND	59	67	42	101	39	45	56	40	88	59	53	23	38	69	61	30	26	25	33	57	58	44	69	62	42	23	36	29	32	29	20	1455
	MAX	83	80	80	73	74	76	74	75	76	79	68	66	67	62	74	77	79	80	79	75	65	69	73	66	75	73	79	77	77	76	75	74.3
	MIN	56	52	52	44	44	47	47	47	51	51	50	55	58	58	56	55	55	54	53	52	46	46	48	52	52	56	56	54	54	54	52	51.8
HAMILTON AFB 1 E	EVAP	.22	.20	.39	.25	.12	.24	.08	.15	.17	.38	.15	.07	.16	.08	.11	.15	.15	.13	.15	.14	.12	.09	.16	.07	.10	.08	.10	.08	.15	.08	.07	4.59
	WIND	99	118	309	174	107	69	49	59	72	90	61	50	160	55	47	54	39	52	73	65	43	51	147	59	25	53	33	46	35	58	46	2398
	MAX	76	75	74	69	68	66	72	72	69	73	75	75	72	75	75	76	75	77	74	70	72	72	63	71	74	76	75	73	73	73	68	72.5
	MIN	55	52	47	48	53	47	46	54	58	56	54	52	57	51	51	51	48	52	49	49	50	51	55	57	61	55	52	48	48	50	46	51.7
HETCH HETCHY	EVAP	.09	.10	.13	.12	.13	.10	.11	.13	.12	.15	.04	.06	.03	.02	.04	.08	.07	.09	.09	.06	-	.06	.05	.00	.05	.09	.03	.05	.03	.06	.08	B 2.34
	WIND	-	-	-	-	-	-	-	-	-	-	-	-	-	-	-	-	-	-	-	-	-	-	-	-	-	-	-	-	-	-	-	-
JOICE ISLAND	EVAP	*	.20	*	*	*	*	*	*	*	*	1.03	*	*	.18	*	*	*	*	*	*	*	*	*	.85	*	*	*	*	*	*	ø.62	2.88
	WIND	*	110	*	*	*	*	*	*	*	*	520	*	*	190	-	-	-	-	-	-	-	-	-	-	*	*	*	*	*	*	ø182	-
KETTLEMAN CITY 1 SSW	EVAP	.41	.28	.26	.32	.37	.25	.23	.34	.30	.45	.15	.11	.11	.08	.13	.18	.24	.18	.30	.30	.14	.15	.26	.19	.23	.12	.15	.20	.26	.16	ø.08	6.93
	WIND	65	55	60	86	47	62	73	64	77	111	62	56	86	92	48	34	45	50	65	95	66	40	143	90	49	66	64	52	60	37	136	2136
LAKESHORE	EVAP	.16	.05	.13	.04	.10	.05	.12	.16	-	-	.09	-	-	.05	.06	.13	.09	.06	.09	.09	.08	.02	-	-	.04	.08	.04	.10	.06	.08	.05	■ 2.50
	WIND	5	11	10	4	5	10	3	5	3	4	5	7	4	4	9	10	4	5	23	19	11	21	69	1	1	8	7	8	18	4	11	309
LAKE SPAULDING DAM	EVAP	.12	.15	.12	.08	.02	.05	*	.13	.17	.12	.03	.05	.17	.30	.10	.14	.14	.15	.13	.13	.12	.07	.02	.02	*	.10	.12	.15	.19	.13	.11	3.33
	WIND	-	-	-	-	-	-	-	-	-	-	-	-	-	-	-	-	-	-	-	-	-	-	-	-	-	-	-	-	-	-	-	-
LODI	EVAP	.17	.18	.20	.16	.15	.15	.12	.14	.13	.03	.06	.06	.02	.07	.08	.10	.10	.12	.14	.07	.07	.10	.03	.04	.06	.11	.05	.07	.12	.06	.12	3.08
	WIND	49	54	73	51	56	43	40	30	36	35	35	28	127	44	16	20	28	40	33	20	27	28	18	71	33	35	11	31	13	18	32	1175
MANDEVILLE ISLAND	EVAP	.30	.26	.27	.26	.19	*	.19	.15	.15	.04	.11	.07	.04	.09	.15	.15	.12	18	.25	.12	.15	.09	.03	.07	.08	.15	.15	.12	.12	.15	.12	4.32
	WIND	170	196	189	164	136	*	48	254	72	62	124	73	217	75	83	78	65	103	135	123	59	46	136	44	63	116	120	58	46	57	93	3205
	MAX	77	78	74	69	72	-	76	73	73	66	71	62	67	76	76	76	75	75	72	64	72	70	67	74	72	75	77	74	74	72	72	72.4
	MIN	56	56	53	48	51	-	48	55	57	55	57	51	56	56	53	52	53	54	51	50	47	48	53	54	60	58	54	52	50	50	51	53.0
NACIMIENTO DAM	EVAP	.24	.26	.26	.25	35	25	.24	.24	.30	.09	.04	05	*	.22	.07	.17	.15	.19	17	13	.11	.14	.11	.12	.13	12	14	.13	.14	.21	.20	5.22
	WIND	-	-	-	-	-	-	-	-	-	-	-	-	-	-	-	-	-	-	-	-	-	-	-	-	-	-	-	-	-	-	-	-
NEWARK	EVAP	.17	.18	.23	.21	*	*	.47	.13	.24	.22	.10	*	*	.22	.15	.10	.11	.11	*	*	.28	.11	.13	.00	.08	*	*	.25	.11	.17	.09	3.86
	WIND	48	84	94	98	*	*	167	29	75	72	27	*	*	176	46	36	29	24	*	*	147	34	70	48	31	*	*	114	27	21	28	1525
OAKDALE WOODWARD DAM	EVAP	.21	.29	.15	.39	.18	.12	.18	.25	*	.45	.00	*	*	.18	.04	.26	.18	.14	.14	.26	.06	.07	.18	.11	.04	.11	.23	.11	.11	.11	.19	4.74
	WIND	65	77	116	100	91	59	20	81	*	234	50	45	136	121	103	46	49	58	70	59	100	124	141	150	45	83	78	48	74	34	54	2511
PLACERVILLE IFG	EVAP	.07	.12	.10	.14	*	*	.18	.10	.12	.15	.07	*	*	.23	.03	.11	.09	.18	*	*	.29	.04	.09	.00	.06	*	*	.28	.15	.12	.13	2.85
	WIND	-	-	-	-	-	-	-	-	-	-	-	-	-	-	-	-	-	-	-	-	-	-	-	-	-	-	-	-	-	-	-	-
RICHMOND FIELD STA	EVAP	.24	.18	.35	*	*	*	*	*	*	.75	.15	.08	*	.19	.11	.12	*	.29	*	*	.31	*	*	.14	*	*	*	*	*	*	.70	3.61
	WIND	*	48	108	*	235	*	109	*	*	231	44	68	*	228	67	69	*	76	*	*	207	*	*	305	*	*	*	*	*	*	367	2162
	MAX	80	79	74	-	74	-	77	-	-	74	75	70		73	75	78	-	64	-	-	72		-	68	-	-	-	-			71	-
	MIN	57	56	51	-	50	-	51	-	-	54	57	55	-	54	56	56	-	54	-	-	52	-	-	53	-	-	-	-	-	-	51	-
RIVERSIDE CITRUS EXP STA	EVAP	.26	.21	.20	.13	.12	.23	.16	.17	.19	.19	.17	.08	.13	-	.09	.06	.13	.16	.14	.01	-	.08	.08	.13	.18	.16	.16	-		.13	.07	B 4.39
	WIND	-	-	-	-	-	-	-	-	-	-	-	-	-	-	-	-	-	-	-	-	-	-	-	-	-	-	-	-	-	-	-	-
SALT SPRINGS PH	EVAP	.06	.12	.20	.15	.05	.04	.11	.16	.15	.18	.00	.05	.02	.04	.08	.09	.19	.10	.10	.05	.07	.05	.06	.03	.09	.05	.10	.16	.19	.14	.22	3.10
	WIND	-	-	-	-	-	-	-	-	-	-	-	-	-	-	-	-	-	-	-	-	-	-	-	-	-	-	-	-	-	-	-	-
SHASTA DAM	EVAP	.16	.14	.12	.12	.07	.06	.02	.09	.05	-	-	.10	.00	.03	-	.03	.04	.07	.13	.16	.15	.10	.06	.10	.03	.05	.17	.10	.20	.13	.09	B 2.85
	WIND	30	62	26	24	22	26	48	55	55	70	47	25	20	12	83	79	61	82	58	105	67	38	22	45	46	45	157	31	90	63	61	1655
STOCKTON MOWRY BRIDGE	EVAP	.15	.24	.24	.22	.15	.15	.15	.11	.11	.05	.05	.07	.00	.10	.12	.11	.10	.15	.15	.13	.06	.07	.05	.03	.12	.04	.08	.10	.15	.08	.09	3.42
	WIND	55	75	90	65	35	75	10	5	15	15	40	20	55	30	30	25	20	55	80	60	15	5	35	30	25	45	25	55	35	25	30	1180
	MAX	81	80	77	75	75	73	75	73	76	72	73	71	66	78	78	78	76	77	74	68	71	70	60	73	73	76	70	72	72	72	72	73.5
	MIN	56	55	53	50	52	50	48	56	58	55	57	54	58	58	54	54	54	54	52	48	49	49	54	54	58	57	54	50	50	51	49	53.3
TAHOE	EVAP	.08	.07	.05	.03	.02	.03	.08	.04	.06	.07	.04	.03	.01	-	.03	.04	.04	.04	.04	-	-	-	-	-	.02	.04	.03	.04	.02	.02	.02	B 1.23
	WIND	7	6	3	16	23	17	9	9	7	11	9	7	1	3	4	7	7	7	8	7	27	16	8	6	5	3	26	12	35	7	7	320

See reference notes following Station Index

Station		1	2	3	4	5	6	7	8	9	10	11	12	13	14	15	16	17	18	19	20	21	22	23	24	25	26	27	28	29	30	31	Total or Avg.
TRACY PUMPING PLANT	EVAP	.26	.30	.30	.30	.24	.22	.19	.15	.11	.08	.10	.14	-	.24	.09	.24	.03	.28	.27	.00	.30	.04	.04	.15	.05	.22	.15	.15	.21	.13	.09	B 5.24
	WIND	179	220	165	201	98	125	105	32	36	33	65	116	120	122	67	69	28	37	234	128	38	46	109	45	29	62	67	55	92	67	45	2835
TULELAKF	EVAP	.31	.03	.12	.06	-	.09	.00	.13	.00	.00	.13	*	.10	.00	.12	.00	.10	.00	.04	.10	.22	.12	.09	.04	.05	.02	.00	.14	.08	.07	.02	B 2.25
	WIND	-	-	-	-	-	-	-	-	-	-	-	-	-	-	-	-	-	-	-	-	-	-	-	-	-	-	-	-	-	-	-	-
TULELAKE 5 WSW	EVAP	.07	.05	.02	.05	.04	.04	.05	.08	.04	.05	.00	.10	.06	-	.00	.07	.07	.07	.06	.07	.07	.08	.17	.11	-	-	.04	-	-	-	-	B 1.89
	WIND	-	-	-	-	-	-	-	-	-	-	-	-	-	-	-	-	-	-	-	-	-	-	-	-	-	-	-	-	-	-	-	-
TURNTABLE CREEK	EVAP	.11	.16	.11	.13	.06	.06	.02	.14	.12	.05	.02	.12	-	.01	.24	.16	.06	.24	.19	.26	.06	.22	.02	-	.06	*	*	.35	.30	.14	.07	B 3.72
	WIND	17	59	60	56	40	49	59	44	50	74	36	40	51	37	101	73	66	55	72	138	83	36	60	88	41	*	*	296	157	57	67	2062
WALNUT GROVE	EVAP	.15	.15	.20	.15	.13	.15	.15	.05	.00	.30	.00	-	.23	.10	.10	.05	.00	.15	.15	.15	.15	.05	.05	.10	.04	.02	.15	.10	.10	.00	.15	B 3.38
	WIND	38	51	56	52	55	42	28	8	19	30	18	36	69	35	15	17	10	49	59	36	11	12	31	29	21	33	17	37	13	10	29	966

MAXIMUM AND MINIMUM IN TABLE 6 REFER TO EXTREMES OF TEMPERATURE OF WATER IN PAN AS RECORDED DURING THE 24 HOURS ENDING AT TIME OF OBSERVATION.
ø PRORATED TO PRESERVE MONTHLY TOTAL.

Table 7

SNOWFALL AND SNOW ON GROUND

Station		1	2	3	4	5	6	7	8	9	10	11	12	13	14	15	16	17	18	19	20	21	22	23	24	25	26	27	28	29	30	31
BIG BEAR LAKE DAM	SNOWFALL											*	5.0									4.0										
	SN ON GND												5	-	-	-	-	-	-	-	-	4	-	-	-	-	-	-	-	-	-	
BIG CREEK PWR HOUSE NO 1	SNOWFALL																				T											
	SN ON GND																															
BISHOP WB AP	SNOWFALL																				0.2											
	SN ON GND																															
BLUE CANYON WB AP	SNOWFALL				0.3	T	T																									
	SN ON GND																															
BOCA	SNOWFALL				T																2.0											
	SN ON GND				T																2	1										
BRIDGEPORT	SNOWFALL																				5.6											
	SN ON GND																				3	T										
CUYAMACA	SNOWFALL																					T										
	SN ON GND																															
DEEP SPRINGS SCHOOL	SNOWFALL																				0.3											
	SN ON GND																				T											
DOYLE 5 SSE	SNOWFALL			T																												
	SN ON GND			T																												
FORT BIDWELL	SNOWFALL			T		2.0	T																									
	SN ON GND																															
GIANT FOREST	SNOWFALL																				3.0	3.0										
	SN ON GND																				3	6	4	3	2	1	T					
GRANT GROVE	SNOWFALL																				2.0	2.0										
	SN ON GND																				2	4	T	T								
HUNTINGTON LAKE	SNOWFALL																				5.0											
	SN ON GND																				3	T										
JESS VALLEY	SNOWFALL					9.0																										
	SN ON GND					4																										
LAKE ARROWHEAD	SNOWFALL												T	T																		
	SN ON GND																															
LAKE CITY	SNOWFALL			T		5.0		T																								
	SN ON GND			T		3		T																								
MANZANITA LAKE	SNOWFALL					7.0	2.0	2.0													0.3											
	SN ON GND					7	8	8	ø5	T	T	T									T											
MINERAL	SNOWFALL					1.3		T																								
	SN ON GND					1																										
MONO LAKE	SNOWFALL																				T											
	SN ON GND																															
MOUNT SHASTA WB CITY	SNOWFALL			T																												
	SN ON GND																															
MT WILSON FC 338 B	SNOWFALL																					1.0										
	SN ON GND																															
SIERRAVILLE RS	SNOWFALL																				2.5	1.0										
	SN ON GND																				2	-	-	-	-	-	-	-	-	-	-	
SODA SPRINGS	SNOWFALL			T		5.0															T	T			2.0							
	SN ON GND					5	2	2	T																							
SQUAW VALLEY LODGE	SNOWFALL			-	-	-															-											
	SN ON GND			-	-	-	-	-	-	-	-	-	-	-	-	-	-	-	-	-	1											
TABLE MOUNTAIN	SNOWFALL											1.0									3.0											
	SN ON GND																				3	2	1	T								
TAHOE	SNOWFALL																				0.5											
	SN ON GND																				1											
TWIN LAKES	SNOWFALL			1.0								T								T	2.0	1.5		T								
	SN ON GND											T								T	2	1	T	T								
WOODFORDS	SNOWFALL																				5.0	1.0										
	SN ON GND																				2	T										

See reference notes following Station Index.

DAILY SOIL TEMPERATURES

		1	2	3	4	5	6	7	8	9	10	11	12	13	14	15	16	17	18	19	20	21	22	23	24	25	26	27	28	29	30	31	Average
DAVIS AGRICULTURAL COLLEGE																																	
4 Inches (a)	MAX	82	85	86	81	78	80	76	80	75	71	70	78	68'	68'	73'	75'	77	77	79	76	66	74	73	63	70	71	74	70	73	75	72	74.7
	MIN	66	66	66	61	65	61	60	64	66	65	64	63	64	64	61	61	61	63	61	59	57	59	61	60	64	62	60	59	58	57	57	61.8
RIVERSIDE CITRUS EXPERIMENT STATION																																	
STATION 1																																	
12 Inches (b)	MAX	81	80	79	78	77	76	76	75	75	75	75	72	70	70	66	68	70	70	70	69	67	64	63	65	67	67	69	69	69	66	66	71.1
	MIN	80	78	78	77	75	75	75	74	74	74	72	70	70	66	66	66	67	69	69	67	64	63	62	63	64	66	66	67	66	66	65	69.5
STATION 2																																	
18 Inches (c)	MAX	69	69	69	68	68	67	67	65	64	63	63	63	63	63	62	62	63	63	63	63	62	61	60	60	60	60	61	61	61	60	61	63.4
	MIN	69	69	68	68	67	67	65	63	63	63	63	63	63	62	62	62	62	63	63	62	61	60	59	60	60	60	60	61	60	60	60	62.8
SAN DIMAS TANBARK FLAT																																	
					12:01P								1:59P			3:52P		3:51P					2:11P					11:03A					
1.5 Inches (d)		-	-	-	68	-	-	-	-	-	-	-	59	-	-	64	-	65	-	-	-	-	59	-	-	-	-	60	-	-	-	-	-
4.5 Inches		-	-	-	65	-	-	-	-	-	-	-	59	-	-	62	-	63	-	-	-	-	57	-	-	-	-	59	-	-	-	-	-
9 Inches		-	-	-	65	-	-	-	-	-	-	-	60	-	-	62	-	63	-	-	-	-	56	-	-	-	-	59	-	-	-	-	-
15 Inches		-	-	-	67	-	-	-	-	-	-	-	64	-	-	63	-	63	-	-	-	-	60	-	-	-	-	62	-	-	-	-	-
21 Inches		-	-	-	68	-	-	-	-	-	-	-	64	-	-	64	-	64	-	-	-	-	61	-	-	-	-	61	-	-	-	-	63.7
30 Inches		-	-	-	68	-	-	-	-	-	-	-	66	-	-	64	-	64	-	-	-	-	63	-	-	-	-	62	-	-	-	-	64.5
66 Inches		-	-	-	67	-	-	-	-	-	-	-	66	-	-	66	-	66	-	-	-	-	66	-	-	-	-	64	-	-	-	-	65.8
102 Inches		-	-	-	64	-	-	-	-	-	-	-	64	-	-	65	-	65	-	-	-	-	66	-	-	-	-	64	-	-	-	-	64.7
138 Inches					63								63			64		64					64					64					63.7
SALINAS																																	
6 Inches (e)	MAX	76	74	73	73	71	72	73	72	-	70	68	-	-	69	68	69	71	72	69	67	69	68	64	70	71	72	70	72	71	68	67	70.3
	MIN	66	62	70	66	65	62	63	65	65	-	60	62	-	-	58	59	61	62	63	61	60	59	64	60	60	65	63	67	62	63	63	62.7

(a) SANDY LOAM -- UNDER BARE GROUND SURFACE. (b) RAMONA SANDY LOAM -- BARE GROUND, EXPOSED TO THE SUN. (c) RAMONA SANDY LOAM -- UNDER THE EAST SKIRT OF A VALENCIA ORANGE TREE, SHADED AND UNDER REGULARLY IRRIGATED SOIL. IRRIGATION WATER ON 18-INCH DEPTH FROM 8:00 A.M. October 7 to 8:00 A.M. OCTOBER 9. (d) SANDY LOAM -- UNDER GRASS. (e) SALINAS SILTY CLAY LOAM, BARE GROUND EXPOSED TO SUN.
MAXIMUM AND MINIMUM FROM CONTINUOUS RECORD.

SUPPLEMENTAL DATA

Station	Wind direction		Wind speed m. p. h.				Relative humidity averages - percent				Number of days with precipitation								
	Prevailing	Percent of time from prevailing	Average	Fastest mile	Direction of fastest mile	Date of fastest mile	4:00A PST	10:00A PST	4:00P PST	10:00P PST	Trace	01–09	10–49	50–99	1.00–1.99	2.00 and over	Total	Percent of possible sunshine	Average sky cover sunrise to sunset
BAKERSFIELD WB AIRPORT	NW	7	3.3	++22	NNW	10	77	57	42	64	1	3	2	0	0	0	6	-	5.4
BISHOP WB AIRPORT	-	-	-	-	-	-	-	43	28	-	1	5	3	1	0	0	10	-	4.9
BLUE CANYON WB AIRPORT	-	-	-	-	-	-	-	63	68	-	6	2	3	1	1	1	14	-	6.3
BURBANK WB AIRPORT	S	15	3.5	++16	SSW	20	82	59	55	77	1	3	3	0	1	0	8	-	5.5
EUREKA WB CITY	-	-	6.6	30	SE	23	-	-	-	-	0	5	5	4	1	0	15	46	7.1
FRESNO WB AIRPORT	NW	20	5.0	20	NW	3	83	58	42	68	4	2	1	0	0	0	7	77	4.7
LOS ANGELES WB AIRPORT	WSW	20	6.3	++22	SSW	20	82	58	63	79	2	5	0	2	0	0	9	-	5.4
LOS ANGELES WB CITY	-	-	5.9	26	E	26	80	59	59	78	1	2	3	1	0	0	7	62	5.6
MOUNT SHASTA WB CITY	-	-	-	-	-	-	88	72	65	-	3	5	5	1	2	0	16	-	6.4
OAKLAND WB AIRPORT	WNW	13	7.6	++24	SE	13	82	69	58	79	2	3	1	3	0	0	9	-	5.4
RED BLUFF WB AIRPORT	NW	22	8.0	31	SE	23	79	60	52	73	4	5	3	1	2	0	15	63	5.9
SACRAMENTO WB AIRPORT	NNW	16	8.3	24	SE	13	86	67	52	78	4	2	3	0	0	0	9	77	5.1
SANDBERG WB	-	-	-	++41	NNW	7	-	60	-	-	0	5	2	0	0	0	7	-	5.2
SAN DIEGO WB AIRPORT	WSW	10	6.1	22	S	11	85	66	67	82	4	5	4	1	0	0	14	55	5.3
SAN FRANCISCO WB AIRPORT	WNW	29	7.7	33	WNW	2	84	72	64	80	1	4	2	2	1	0	10	-	5.4
SAN FRANCISCO FED OFFICE BLDG	-	-	7.2	26	W	1+	-	79†	-	-	1	4	1	3	1	0	10	62	-
SAN JOSE	NW	38	5.9	25	SW	9	-	-	64	-	3	5	1	1	0	0	10	51	4.9
SANTA MARIA WB AIRPORT	WNW	28	5.7	++29	WNW	6	88	59	64	87	2	1	2	1	0	0	6	-	4.4

† 8:00 A.M.

++ FASTEST OBSERVED ONE MINUTE WIND SPEED. THIS STATION IS NOT EQUIPPED WITH AUTOMATIC RECORDING WIND INSTRUMENTS.

See reference notes following Station Index

TOTAL PRECIPITATION

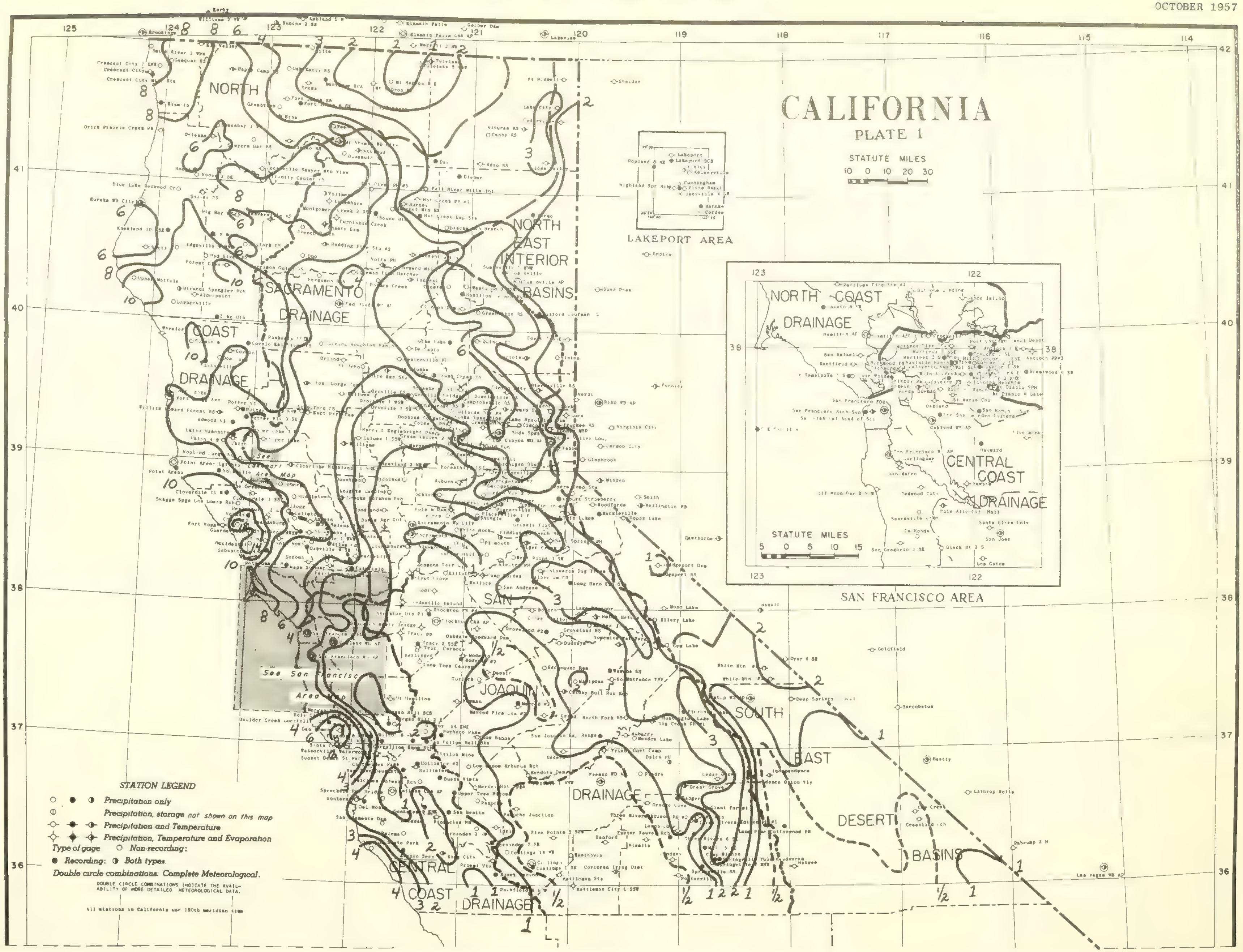

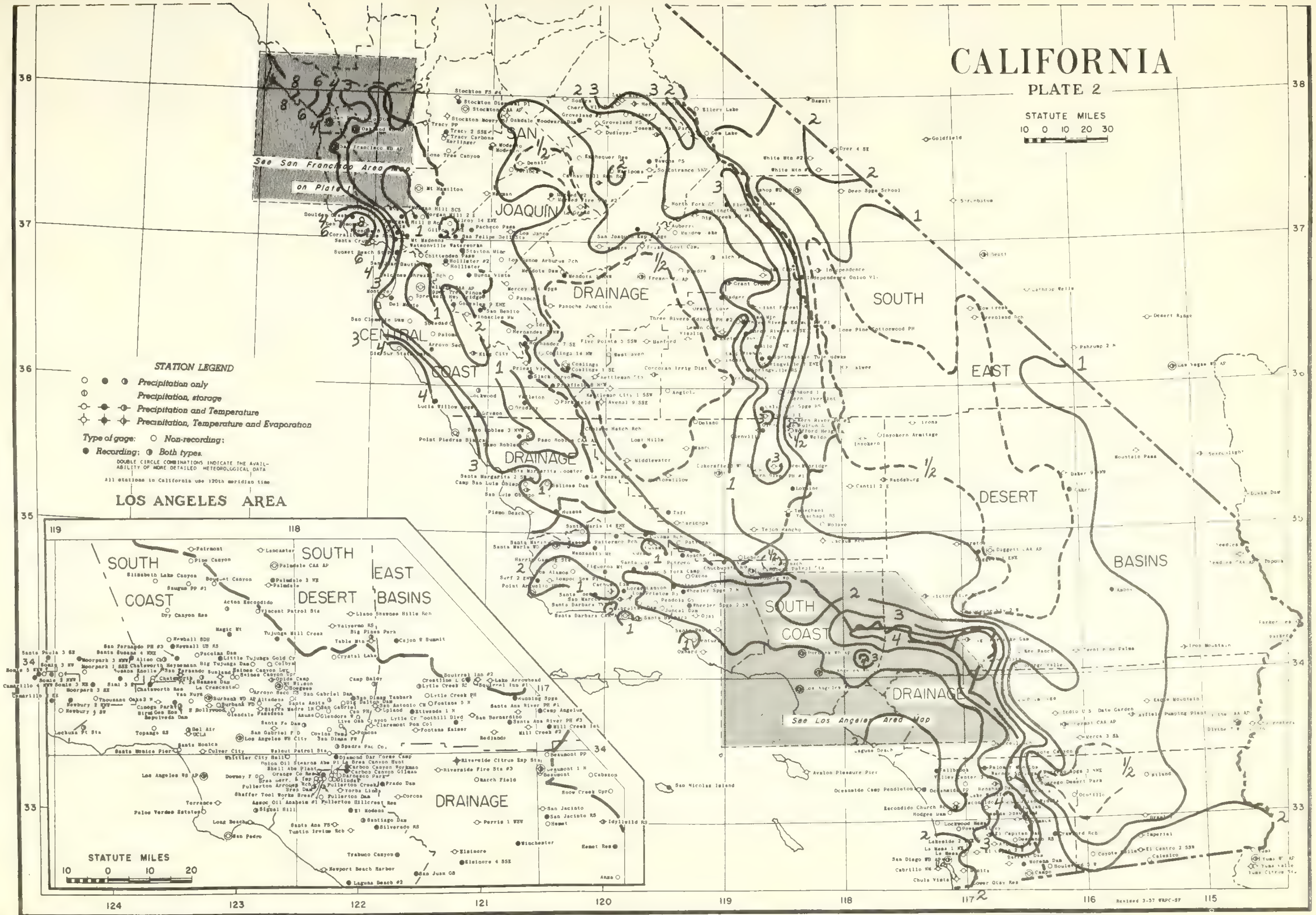

ISOLINES ARE DRAWN THROUGH POINTS OF APPROXIMATELY EQUAL VALUE. CAUTION SHOULD BE USED IN INTERPOLATING ON THESE MAPS, PARTICULARLY IN MOUNTAINOUS AREAS.

CALIFORNIA
PLATE 1
STATUTE MILES
10 0 10 20 30
LAKEPORT AREA
SAN FRANCISCO AREA
STATUTE MILES
5 0 5 10 15
NORTH COAST DRAINAGE
CENTRAL COAST DRAINAGE
NORTH EAST INTERIOR BASINS
SACRAMENTO DRAINAGE
SAN JOAQUIN DRAINAGE
SOUTH EAST DESERT BASINS
See San Francisco Area Map
See Lakeport Area Map
STATION LEGEND
Precipitation only
Precipitation, storage not shown on this map
Precipitation and Temperature
Precipitation, Temperature and Evaporation
Type of gage: Non-recording;
Recording; Both types.
Double circle combinations: Complete Meteorological.
DOUBLE CIRCLE COMBINATIONS INDICATE THE AVAILABILITY OF MORE DETAILED METEOROLOGICAL DATA.
All stations in California use 120th meridian time.

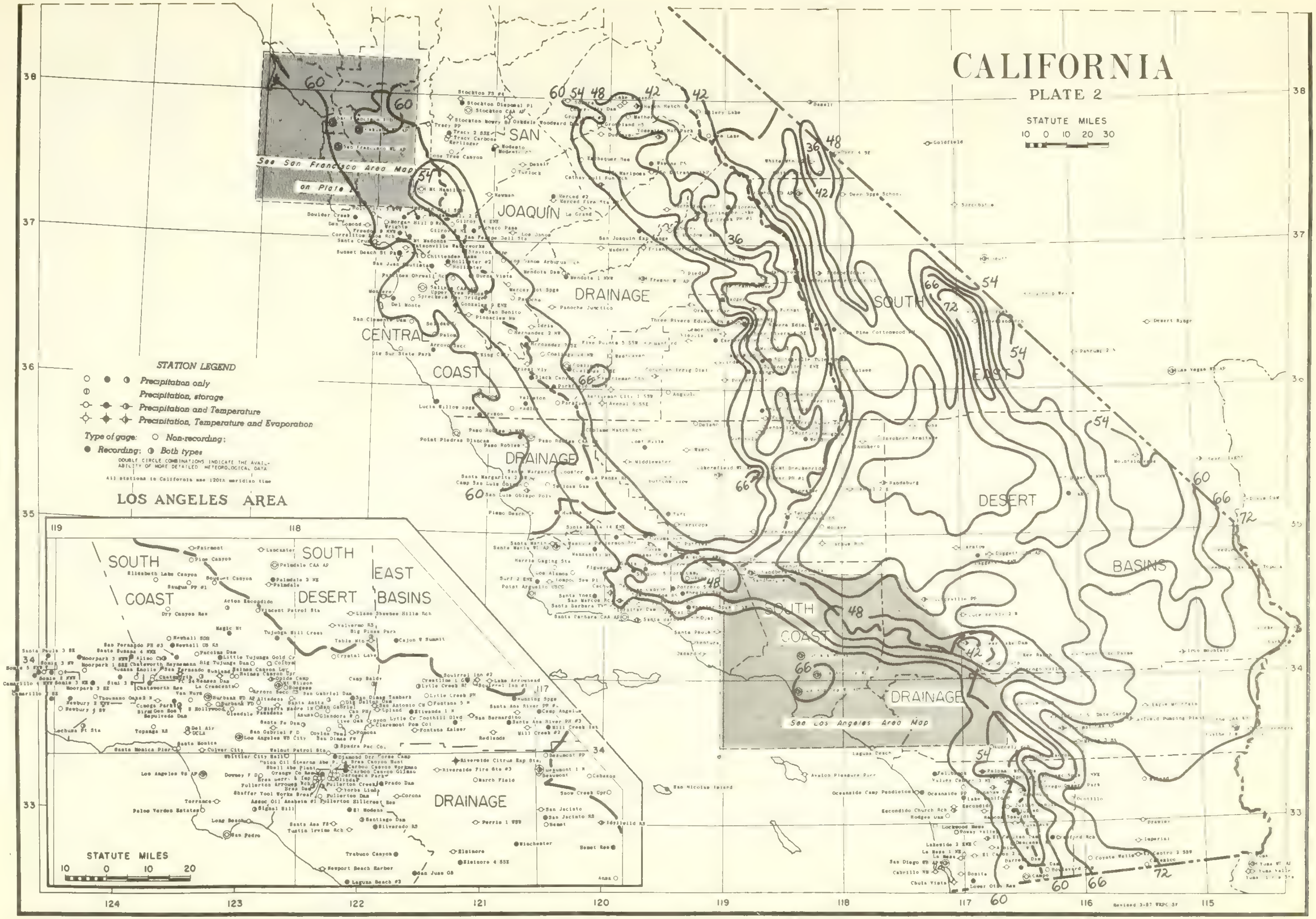

ISOLINES ARE DRAWN THROUGH POINTS OF APPROXIMATELY EQUAL VALUE. CAUTION SHOULD BE USED IN INTERPOLATING ON THESE MAPS, PARTICULARLY IN MOUNTAINOUS AREAS.

Station	Index No.	County	Drainage	Latitude	Longitude	Elevation	Observation Time Temp.	Observation Time Precip.	Observer	Refer To Tables
ACTON ESCONDIDO FC261BE	0014	LOS ANGELES	29	34 30	118 17	2920		5P	J C FASSOLD	3 C
ADIN RANGER STATION	0029	MODOC	21	41 12	120 57	4193	5P	5P	U S FOREST SERVICE	2 3 5
ALDERPOINT	0088	HUMBOLDT	7	40 11	123 36	435	9A	9A	MRS CORA C OLSEN	2 3 5
ALISO CANYON FC 446	0115	LOS ANGELES	13	34 19	118 33	2367		5P	J SPRECHER	3 C
ALPINE 1 W	0136	SAN DIEGO	33	32 50	116 47	1700	4P	4P	ERNEST W WRIGHT	2 3 5
ALTADENA	0144	LOS ANGELES	13	34 11	118 08	1125		5P	RUBIO CANON L+W ASN	3
ALTURAS RANGER STATION	0161	MODOC	21	41 29	120 32	4365	8A	8A	U S FOREST SERVICE	2 3 5 7 C
AMBOY	0176	SAN BERDINO	6	34 33	115 45	620		MID	NAT CHLORIDE OF AM	C
ANGIOLA	0204	TULARE	9	35 59	119 29	205		5P	ANGIOLA ELEV + WHSE	3
ANGWIN PAC UNION COL	0212	NAPA	17	38 35	122 26	1815	6P	6P	PACIFIC UNION COL	2 3 5
ANTIOCH 1 E	0227	CONTRA COSTA	27	38 00	121 47	46	6P	6P	EDWARD C JENNINGS	2 3 5
ANTIOCH PUMPING PLANT 3	0232	CONTRA COSTA	27	37 59	121 44	60	8A	8A	U S BUR RECLAMATION	2 3 5 6
ANZA	0235	RIVERSIDE	33	33 33	116 41	3900		8A	CORPS OF ENGINEERS	3
APACHE CAMP	0239	VENTURA	30	34 52	119 21	4600		MID	KERN CO ROAD CAMP	C
ARROYO SECO	0322	MONTEREY	24	36 14	121 29	800		MID	CHARLES M HERBERT	C
ARROYO SECO RS FC 508	0327	LOS ANGELES	13	34 12	118 10	1220		5P	D G STARR	3
ASH MOUNTAIN	0343	TULARE	9	36 29	118 50	1698	4P	8A	US NAT PARK SERVICE	2 3 5
ASSOC OIL ANAHEIM NO 1	0355	ORANGE	26	33 55	117 53	350		7A	CORPS OF ENGINEERS	3
ATLAS ROAD	0372	NAPA	17	38 25	122 15	1735		MID	GLADYS A DUTRA	C
ATWELL CCC CAMP	0374	TULARE	9	36 28	118 40	6400		VAR	CORPS OF ENGINEERS	S
AUBERRY	0379	FRESNO	27	37 05	119 29	2003	4P	4P	UNION ELEM SCHOOL	2 3 5
AUBURN	0383	PLACER	1	38 54	121 04	1297	7A	7A	DAN BARBER	2 3 5
AVALON PLEASURE PIER	0395	LOS ANGELES	33	33 21	118 20		8A	8A	HARBOR MASTER	2 3 5
AVENAL 9 SSE	0398	KINGS	10	35 54	120 03	522	8A	8A	TIDEWATER OIL CO	2 3 5 6
AZUSA FC 143	0410	LOS ANGELES	26	34 08	117 54	607		5P	CORNELIUS SMITH	3
BACKUS RANCH	0418	KERN	6	34 57	118 11	2645	5P	5P	GEORGE L TURCOTT	2 3 5 6
BADGER	0422	TULARE	9	36 38	119 01	3030		MID	MRS LUCILLE E WEDDLE	C
BADGER PASS	0425	MARIPOSA	14	37 40	119 40	7300		VAR	US NAT PARK SERVICE	S
BAKER	0436	SAN BERDINO	6	35 16	116 04	940		MID	TOWN OF BAKER	C
BAKER 9 NNW	0437	SAN BERDINO	6	35 23	116 07	1045	8A	8A	L A WTR + PWR DEPT	2 3 5
BAKERSFIELD WB AIRPORT	0442	KERN	10	35 25	119 03	489	MID	MID	U S WEATHER BUREAU	2 3 5 C
BALCH POWER HOUSE	0449	FRESNO	11	36 54	119 06	1750		5P	P G + E COMPANY	3 C
BALL MOUNTAIN LOOKOUT	0468	TEHAMA	23	39 56	122 47	6500		VAR	CORPS OF ENGINEERS	S
BARNESON PARK	0509	ORANGE	26	33 56	117 51	600		8A	CORPS OF ENGINEERS	3
BARRETT DAM	0514	SAN DIEGO	33	32 41	116 40	1623	7A	7A	SAN DIEGO WATER DEPT	2 3 5
BARSTOW	0519	SAN BERDINO	15	34 54	117 01	2142	6P	6P	SO CALIF WATER CO	2 3 5
BATES RIDGE	0543	SNTA BARBARA	30	34 55	119 54	5300		VAR	U S FOREST SERVICE	S
BEAUMONT	0606	RIVERSIDE	28	33 56	116 59	2580		8A	BEAUMONT IRRIG DIST	3 C
BEAUMONT PUMPING PLANT	0607	RIVERSIDE	28	33 59	116 58	3045		7A	BEAUMONT IRRIG DIST	3 6
BEAUMONT 1 E	0609	RIVERSIDE	6	33 56	116 57	2589	4P	4P	U S WB OBSERVER	2 3 5
BEEHIVE MEADOW	0617	TUOL MNE	37	38 00	119 47	6500		VAR	HETCH HETCH WTR SUP	S
BEL AIR FC 10	0619	LOS ANGELES	33	34 05	118 27	540		5P	T J LE BLANC	3 C
BEN LOMOND	0674	SANTA CRUZ	4	37 05	122 06	504	5P	5P	MRS N T SHAW	2 3 5
BENSONS FERRY	0682	SAN JOAQUIN	16	38 15	121 26	17		7A	DAVID P CAMERON JR	3
BERKELEY	0693	ALAMEDA	4	37 52	122 15	299	8P	8P	UNIVERSITY OF CALIF	2 3 5 C
BESWICK 7 S	0715	SISKIYOU	12	41 52	122 14	6140		VAR	U S WEATHER BUREAU	S
BIEBER	0731	LASSEN	21	41 07	121 08	4130		MID	MARK P HICKS	C
BIG BAR RANGER STATION	0738	TRINITY	35	40 45	123 15	1248	8A	8A	U S FOREST SERVICE	2 3 5
BIG BEAR LAKE DAM	0742	SAN BERDINO	28	34 14	116 58	6815	5P	6A	KENNETH V SIMPSON	2 3 5 7 C
BIG CREEK PH NO 1	0755	FRESNO	27	37 12	119 15	4928	5P	5P	SO CALIF EDISON CO	2 3 5 7
BIG DALTON DAM FC223B-E	0758	LOS ANGELES	26	34 10	117 49	1575		5P	D E WILSON	3
BIG PINE CREEK	0767	INYO	19	37 08	118 28	10000		VAR	DEPT WATER RESOURCES	S
BIG PINES PARK FC 83	0779	LOS ANGELES	7	34 23	117 41	6860		5P	HOWARD ROWE	3 C
BIG SUR STATE PARK	0790	MONTEREY	4	36 15	121 47	220		8A	STATE PARK SERVICE	3
BIG TUJUNGA DAM FC46D-E	0798	LOS ANGELES	13	34 18	118 11	2315		5P	C J ROBERTSON	3
BIRMINGHAM GEN HOSPITAL	0818	LOS ANGELES	13	34 11	118 30	722		MID	CORPS OF ENGINEERS	C
BISHOP PASS SNOW COURSE	0821	FRESNO	11	37 06	118 34	11040		VAR	CORPS OF ENGINEERS	S
BISHOP WB AIRPORT	0822	INYO	19	37 22	118 22	4108	MID	MID	U S WEATHER BUREAU	2 3 5 7 C
BISHOP UNION CARBIDE	0824	INYO	19	37 22	118 43	9390	10A	10A	UNION CARBIDE CO	2 3 5
BLACK MTN 2 S	0850	SANTA CLARA	4	37 17	122 09	2331		3P	MRS PROCTOR A CAHILL	3
BLACKS MOUNTAIN	0867	LASSEN	21	40 46	121 12	7200		VAR	U S WEATHER BUREAU	S
BLACKS MOUNTAIN BRANCH	0870	LASSEN	21	40 44	121 15	5600		7A	U S FOREST SERVICE	3
BLUE CANYON WB AIRPORT	0897	PLACER	8	39 17	120 42	5280	MID	MID	U S WEATHER BUREAU	2 3 5 7 C
BLUE LAKE REDWOOD CREEK	0943	HUMBOLDT	17	40 55	123 49	975		9A	JOHN S HULL	3
#BLYTHE	0924	RIVERSIDE	5	33 37	114 36	266	6P	6P	O W MALMGREN	2 3 5
BLYTHE 7 W	0925	RIVERSIDE	5	33 37	114 43	390		MID	STATE DIV OF FSTRY	C
BLYTHE CAA AIRPORT	0927	RIVERSIDE	5	33 37	114 43	390	MID	MID	U S CIVIL AERO ADM	2 3 5
BOCA	0931	NEVADA	36	39 23	120 06	5532	8A	8A	HAROLD M PABST	2 3 5 6 7
BONITA	0968	SAN DIEGO	33	32 40	117 02	105	5P	5P	R M ALLEN	2 3 5
BORREGO DESERT PARK	0983	SAN DIEGO	6	33 16	116 25	850		8A	CORPS OF ENGINEERS	3
BORREGO SPRINGS 3 NNE	0986	SAN DIEGO	6	33 17	116 21	625	8A	8A	DI GIORGIO FRUIT	2 3 5
BOULDER CREEK LOCATELLI RANCH	1005	SANTA CRUZ	4	37 08	122 12	2200		MID	VINCENT D LOCATELLI	C
BOULEVARD 5 W	1009	SAN DIEGO	6	32 40	116 20	3250		9A	CORPS OF ENGINEERS	3
BOUQUET CANYON	1013	LOS ANGELES	13	34 35	118 21	3000		MID	L A WTR + PWR DEPT	3
BOWMAN DAM	1018	NEVADA	8	39 27	120 40	5347	5P	5P	NEVADA IRRIG DIST	2 3 5 C
BRADLEY	1034	MONTEREY	24	35 52	120 48	540		8A	ALBERT C RIST	3
BRAWLEY	1048	IMPERIAL	6	32 59	115 32	-119	8A	8A	LYLE C WHITTED	2 3 5
BRAY 10 WSW	1050	SISKIYOU	12	41 34	122 08	5759		VAR	U S WEATHER BUREAU	S
BREA BERRY AND IMPERIAL	1054	ORANGE	26	33 55	117 54	350		8A	CORPS OF ENGINEERS	3
BREA CITY	1056	ORANGE	26	33 55	117 54	350		8A	CORPS OF ENGINEERS	3
BREA DAM	1057	ORANGE	26	33 53	117 56	275		8A	CORPS OF ENGINEERS	3 C
BRENTWOOD 6 SW	1060	CONTRA COSTA	27	37 53	121 47	325		MID	VERNON R CAKEBREAD	C
BRIDGEPORT	1072	MONO	38	38 15	119 14	6470	6P	6P	BRUCE L BOELK	2 3 5 7
BRIDGEPORT RANGER STA	1076	MONO	38	38 16	119 17	6550		MID	U S FOREST SERVICE	C
BRIDGEVILLE 4 NNW	1080	HUMBOLDT	7	40 31	123 49	2050		8A	MRS ALBERT R HUNT	3
BROOKS FARNHAM RANCH	1112	YOLO	23	38 46	122 09	350	9A	9A	MRS JOYCE A FARNHAM	2 3 5 C
BRUSH CREEK RANGER STA	1130	BUTTE	8	39 41	121 20	3560		8A	U S FOREST SERVICE	3 C
BRUSHY SPRGS GUARD STA	1133	PLACER	1	39 00	120 35	4800		VAR	CORPS OF ENGINEERS	S
BRYSON	1142	MONTEREY	24	35 48	121 05	925		MID	ERNEST A WEFERLING	C
BUCKS LAKE	1161	PLUMAS	8	39 54	121 12	5200		MID	HAROLD W MC REYNOLDS	C
BUENA VISTA	1170	SAN BENITO	20	36 46	121 11	1640		MID	MRS LOLA F GALLI	C
BULLARDS BAR PWR HOUSE	1180	YUBA	8	39 25	121 09	1740		4P	P G + E COMPANY	3
BURBANK FIRE DEP FC 226B	1192	LOS ANGELES	13	34 11	118 18	680		5P	CHIEF W J TAYLOR	3
#BURBANK WB AIRPORT	1194	LOS ANGELES	13	34 12	118 22	699	MID	MID	U S WEATHER BUREAU	2 3 5 C
BURLINGAME	1206	SAN MATEO	4	37 35	122 21	10	4P	4P	CITY OF BURLINGAME	2 3 5 6
BURNEY	1214	SHASTA	21	40 53	121 40	3127	8A	8A	RUTH C ESTES	2 3 5
BURTON RANCH	1216	CONTRA COSTA	4	37 52	122 05	560		8A	MRS M A R STIRTON	3
BUTTONWILLOW	1244	KERN	10	35 24	119 28	268	8A	8A	BUENA VISTA W S DIST	2 3 5
CABAZON	1250	RIVERSIDE	6	33 55	116 47	1815		5P	JAMES A WAKELAND	3
CABRILLO NAT MONUMENT	1252	SAN DIEGO	33	32 40	117 14	410	5P	5P	US NAT PARK SERVICE	2 3 5
CACHUMA DAM	1253	SNTA BARBARA	32	34 35	119 59	781	8A	8A	U S BUR RECLAMATION	2 3 5 6 C
CAJON WEST SUMMIT	1272	SAN BERDINO	6	34 23	117 34	4780		MID	SAN BERDINO CO FCD	C
CALAVERAS BIG TREES	1277	CALAVERAS	2	38 17	120 19	4696	8A	8A	CAL DIV BEACH + PKS	2 3 5
CALAVERAS RANGER STA	1280	CALAVERAS	34	38 12	120 22	3343		MID	U S FOREST SERVICE	C
CALEXICO	1288	IMPERIAL	6	32 40	115 27	3		5P	IMPERIAL IRRIG DIST	3
CALIFORNIA HOT SPRGS RS	1300	TULARE	9	35 52	118 41	2975		MID	U S FOREST SERVICE	C
CALISTOGA	1312	NAPA	17	38 35	122 35	365		7A	JOSEPH J SCHOLL JR	3
CALLAHAN RANGER STATION	1316	SISKIYOU	12	41 18	122 48	3136	5P	5P	U S FOREST SERVICE	2 3 5
CAMARILLO 2 SE	1336	VENTURA	33	34 12	119 01	123		MID	ADOHR FARMS	C
CAMARILLO 4 NNW	1338	VENTURA	33	34 16	119 05	352		MID	ROBERT S GRETHER	C
CAMP ANGELUS	1369	SAN BERDINO	28	34 09	116 59	5800		MID	JOSEPH HOLT	C
CAMP BALDY FC 85 F	1373	LOS ANGELES	26	34 14	117 40	4300		8A	HERBERT STONE	3 C
CAMPO	1424	SAN DIEGO	33	32 37	116 28	2612	5P	7A	ARCHIE C LEACH	2 3 5
CAMP PARDEE	1428	CALAVERAS	16	38 15	120 51	658	8A	8A	E BAY MUN UTL DIST	2 3 5 6 C
CAMP PIONEER SKI SHLTER	1433	SIERRA	8	39 38	120 34	5565		VAR	U S FOREST SERVICE	S
CAMP SAN LUIS OBISPO	1444	SN LUIS OBPO	4	35 21	120 41	625		8A	CORPS OF ENGINEERS	3
CAMPTONVILLE RANGER STA	1462	YUBA	8	39 27	121 03	2745		8A	U S FOREST SERVICE	3 C
CAMP WISHON	1470	TULARE	9	36 11	118 40	3800		MID	JESS L BURLESON	C
CANBY RANGER STATION	1476	MODOC	21	41 27	120 52	4312		8A	U S FOREST SERVICE	3
CANOGA PARK PIERCE COL	1484	LOS ANGELES	13	34 11	118 34	794	4P	4P	PIERCE JR COLLEGE	2 3 5
CANTIL	1488	KERN	6	35 18	117 58	2010	6P	6P	POSTMASTER	2 3 5
CANYON DAM	1497	PLUMAS	8	40 10	121 05	4555	5P	5P	P G + E COMPANY	2 3 5 7
CARBON CANYON GILMAN	1518	ORANGE	26	33 56	117 48	1775		MID	CORPS OF ENGINEERS	C
CARBON CANYON WORKMAN	1520	SAN BERDINO	26	33 57	117 48	1175		MID	CORPS OF ENGINEERS	C
CATHAY BULL RUN RANCH	1588	MARIPOSA	27	37 24	120 03	1425	9A	9A	WM H ALISON	2 3 5 C
CAZADERO	1602	SONOMA	22	38 32	123 07	1040		5P	MRS HAZEL L BOROTRA	3
CECILVILLE SAWYER MOUNTAIN VIEW	1606	SISKIYOU	12	41 06	123 03	3000	4P	4P	KENNETH R JACOBSON	2 3 5
CEDAR GROVE	1609	FRESNO	11	36 47	118 40	4650	2P	2P	US NAT PARK SERVICE	2 3 5
CEDARVILLE	1614	MODOC	18	41 32	120 10	4672	8A	8A	US SOIL CON SERVICE	2 3 5
CENTERVILLE POWER HOUSE	1624	BUTTE	23	39 47	121 40	522	8P	8P	P G + E COMPANY	2 3 5
CHALLENGE RANGER STA	1653	YUBA	8	39 29	121 14	2575		8A	U S FOREST SERVICE	3
CHATSWORTH HEYNEMANN RANCH	1679	LOS ANGELES	13	34 16	118 36	1000		7A	CORPS OF ENGINEERS	3
CHATSWORTH FC 24 D	1680	LOS ANGELES	13	34 15	118 36	957		VAR	LONNIE BATWAY	3
CHATSWORTH RESERVOIR	1682	LOS ANGELES	13	34 14	118 37	865		MID	CORPS OF ENGINEERS	C
CHERRY VALLEY DAM	1697	TUOLUMNE	37	37 58	119 55	4765	8A	8A	HETCH HETCH WTR SUP	2 3 5
CHESTER	1700	PLUMAS	8	40 18	121 13	4530	4P	4P	MRS C B KROEKER	2 3 5
CHICO EXPERIMENT STA	1715	BUTTE	23	39 42	121 47	205	4P	4P	US PLANT INTRO GRDN	2 3 5 6 C
CHITTENDEN PASS	1739	SAN BENITO	20	36 54	121 36	125		8A	W E CLINESMITH	3
CHOLAME HATCH RANCH	1743	SN LUIS OBPO	24	35 41	120 12	1975		MID	EVERETT C HATCH	C
CHUCHUPATE RANGER STA	1754	VENTURA	10	34 48	119 00	5250		MID	U S FOREST SERVICE	C
CHULA VISTA	1758	SAN DIEGO	33	32 36	117 06	9	8A	8A	WESTERN SALT COMPANY	2 3 5 6
CISCO RANGER STATION	1768	PLACER	[illegible]	39 18	120 31	5739		9A	U S FOREST SERVICE	3
CLAREMONT POMONA COL	1779	LOS ANGELES	26	34 06	117 43	1201	6P	6P	F P BRACKETT OBSY	2 3 5
CLARKSBURG	1784	YOLO	23	38 25	121 32	14	8A	8A	AMER CRYSTAL SUG CO	2 3 5
CLAYTON 1 SW	1786	CONTRA COSTA	4	37 56	121 58	1010		MID	HENRY J KAISER CO	C
CLEARLAKE HIGHLANDS 1 NNE	1836 1806	LAKE	23	38 58	122 38	1352	6P	6P	EDWARD J SERRA	2 3 5 C
CLOVERDALE 3 SSE	1838	SONOMA	22	38 46	122 59	320	8A	8A	ARTINO MUZZIN	2 3 5
CLOVERDALE 11 W	1840	SONOMA	22	38 46	123 13	1750		MID	FRANK S ORNBAUM	C
CLOVER MEADOWS GS	1844	MADERA	27	37 32	119 17	7002		VAR	U S FOREST SERVICE	S
COALINGA	1864	FRESNO	27	36 09	120 21	671	11P	11P	COALINGA FIRE DEPT	2 3 5
COALINGA 1 SE	1867	FRESNO	27	36 08	120 20	663		MID	UNION OIL COMPANY	C
COALINGA 14 NW	1869	FRESNO	27	36 14	120 34	1640		5P	MRS CHARLES HOWELL	3
COLBYS FC 53 D	1896	LOS ANGELES	13	34 18	118 07	3675		4P	E R SHINN	3
COLD SPRINGS CAMP	1905	MONTEREY	4	36 13	121 41	3280		VAR	U S FOREST SERVICE	S
COLEMAN FISH HATCHERY	1907	SHASTA	23	40 24	122 09	420		7A	U S F + W L SERVICE	3
COLFAX	1912	PLACER	8	39 06	120 58	2418	4P	4P	SOUTHERN PACIFIC CO	2 3 5
COLGATE POWER HOUSE	1916	YUBA	8	39 20	121 11	585		8A	P G + E COMPANY	3
COLUSA 1 SSW	1948	COLUSA	23	39 12	122 01	60	6P	6P	BERNERD J STEPHENS	2 3 5
CONCORD 3 ESE	1962	CONTRA COSTA	4	37 58	121 59	210		9A	ROBERT L ANNAND	3
CONCORD 1 SE	1965	CONTRA COSTA	4	37 59	122 01	110		MID	MRS JEANETTE M HALE	C
CORCORAN IRRIG DISTRICT	2012	KINGS	9	36 06	119 34	200	8A	8A	S S WHITEHEAD	2 3 5 C
CORDES	2015	LAKE	23	38 51	122 47	2610		9A	EDWARD J CORDES	3
CORNING HOUGHTON RANCH	2027	TEHAMA	23	39 54	122 22	487		8A	FRANKLIN K REED	3
CORONA	2031	RIVERSIDE	28	33 53	117 34	610	4P	4P	JAMESON COMPANY	2 3 5
CORRALITOS ENOS RANCH	2051	SANTA CRUZ	20	37 00	121 49	730		MID	ALFRED T ENOS	C
COTTONWOOD CREEK	2069	INYO	19	36 29	118 11	10600		VAR	DEPT WATER RESOURCES	S
COVELO	2081	MENDOCINO	7	39 47	123 15	1385	8A	8A	GRANT W HANCOCK	2 3 5
COVELO EEL RIVER RS	2084	MENDOCINO	7	39 50	123 05	1514		MID	U S FOREST SERVICE	C
COVINA TEMPLE FC 193	2090	LOS ANGELES	26	34 05	117 52	575		5P	WILLIAM B TEMPLE	3
COW CREEK	2092	INYO	6	36 32	116 53	-152	4P	4P	US NAT PARK SERVICE	2 3 5
COYOTE CANYON	2103	RIVERSIDE	6	33 26	116 30	2300		3P	CORPS OF ENGINEERS	3
COYOTE WELLS	2111	IMPERIAL	6	32 44	115 58	250		8A	CORPS OF ENGINEERS	3
CRABTREE MEADOW	2114	TULARE	10	36 34	118 20	10720		VAR	CORPS OF ENGINEERS	S
CRAWFORD RANCH	2139	SAN DIEGO	6	32 53	116 17	1500		MID	ROBERT A CRAWFORD	C
CRESCENT CITY 1 N	2147	DEL NORTE	17	41 46	124 12	40	4P	4P	THE CAL-ORE PWR CO	2 3 5
CRESCENT CITY 7 ENE	2148	DEL NORTE	17	41 48	124 05	120		8A	CAL DIV BEACH + PKS	3
CRESCENT CITY MNTNC STA	2151	DEL NORTE	17	41 46	124 12	50		MID	STATE DIV OF HWYS	C
CRESTLINE LAKE GREGORY	2163	SAN BERDINO	15	34 15	117 17	4530		MID	CR FST CO WATER DIST	C
#CROCKETT	2177	CONTRA COSTA	4	38 03	122 13	12	4P	4P	CAL HAWAIIAN SUG CO	2 3 5
CRYSTAL LAKE EAST PINE FLAT FC 283 B	2194	LOS ANGELES	26	34 20	117 50	5770		5P	NORMAN WHITE	3
#CULVER CITY	2214	LOS ANGELES	33	34 01	118 23	40	4P	4P	CULVER CITY	2 3 5
CUMMINGS	2218	MENDOCINO	7	39 50	123 38	1324		5P	D A BUTLER	3
CUNNINGHAM	2224	LAKE	23	38 57	122 52	1421		8A	MRS M V CUNNINGHAM	3
CUYAMA	2236	SNTA BARBARA	30	34 56	119 37	2240	8A	8A	JOHN S ROWELL	2 3 5
CUYAMACA	2239	SAN DIEGO	25	32 59	116 35	4650	8A	8A	A M LEWIS	2 3 5 7
CUYAMA RANCH	2248	SN LUIS OBPO	30	34 59	119 40	2150		MID	CORPS OF ENGINEERS	C
CUYAMA RANGER STATION	2249	SNTA BARBARA	30	34 51	119 29	2749		MID	U S FOREST SERVICE	C
DAGGETT 1 ENE	2255	SAN BERDINO	6	34 52	116 52	1975		MID	COOL WATER RANCH	C
DAGGETT CAA AIRPORT	2257	SAN BERDINO	6	34 52	116 47	1922	MID	MID	U S CIVIL AERO ADM	2 3 5
DAVIS AGR COLLEGE	2294	YOLO	23	38 32	121 45	51	8A	8A	UNIVERSITY OF CALIF	2 3 5 6 C G
DAY	2306	MODOC	21	41 13	121 23	3650		MID	HERMAN L LORENZEN	C
DEEP SPRINGS SCHOOL	2331	INYO	6	37 22	117 59	5225	5P	5P	DEEP SPRINGS SCHOOL	2 3 5 7
DEER CREEK POWER HOUSE	2334	NEVADA	8	39 18	120 51	3700	5P	5P	P G + E COMPANY	2 3 5
DELANO	2346	KERN	9	35 47	119 15	323		8A	DELANO FIRE DEPT	3
DEL MONTE	2362	MONTEREY	4	36 36	121 52	46		MID	USN POSTGRAD SCHOOL	C
DENAIR	2389	STANISLAUS	37	37 32	120 48	124	5P	5P	W F MOORE	2 3 5
DE SABLA	2402	BUTTE	23	39 52	121 37	2713	4P	4P	P G + E COMPANY	2 3 5
DESCANSO RANGER STATION	2406	SAN DIEGO	33	32 51	116 37	3500		8A	U S FOREST SERVICE	3
DIAMOND BAR HORSE CAMP	2432	LOS ANGELES	26	33 59	117 50	750		MID	CORPS OF ENGINEERS	C
DOBBINS COLGATE FOREBAY	2458	YUBA	8	39 21	121 12	1550	4P	4P	P G + E COMPANY	2 3 5
DONNER MEMORIAL STA PK	2467	NEVADA	36	39 19	120 14	5937	8A	8A	CARL WHITEFIELD	2 3 5
DOS RIOS	2490	MENDOCINO	7	39 43	123 21	927		8A	DARRELL E DOW	3
DOUBLEBUNK MEADOW	2492	TULARE	1[illegible]	35 57	118 36	6200		VAR	CORPS OF ENGINEERS	S
DOWNEY FIRE DEPT FC107C	2494	LOS ANGELES	33	33 56	118 08	130		5P	DOWNEY FIRE DEPT	3
DOWNIEVILLE RANGER STA	2500	SIERRA	8	39 34	120 50	2895	8A	8A	U S FOREST SERVICE	2 3 5 C
DOYLE 5 SSE	2506	LASSEN	18	39 57	120 05	4385	7A	7A	FRANK M ROWLAND	2 3 5 7
DRY CANYON RESERVOIR	2516	LOS ANGELES	29	34 29	118 32	1511		7A	JAMES B RAY	3
DUDLEYS	2539	MARIPOSA	14	37 45	120 06	3000	6P	6P	W D MC LEAN	2 3 5
DUNNIGAN	2568	YOLO	23	38 53	121 58	63		9A	MRS ALETHA G HUNT	3
DUNSMUIR RANGER STATION	2572	SISKIYOU	23	41 13	122 16	2420		8A	U S FOREST SERVICE	3
DUTTONS LANDING	2580	NAPA	17	38 12	122 18	20	8A	8A	DAN STEELE	2 3 5 6
EAGLE MOUNTAIN	2598	RIVERSIDE	6	33 47	115 28	973	7A	7A	METRO WATER DISTRICT	2 3 5
EAST PARK RESERVOIR	2640	COLUSA	23	39 22	122 31	1205	8A	8A	ORLAND UNIT WU ASSN	2 3 5
EAST VIDETTE MEADOW	2653	TULARE	11	36 44	118 23	10400		VAR	CORPS OF ENGINEERS	S
EL CAJON 2 E	2705	SAN DIEGO	33	32 47	116 55	525	SS	SS	EDWIN R CUNNINGHAM	2 3 5
EL CAPITAN DAM	2709	SAN DIEGO	25	32 53	116 49	600	8A	8A	SAN DIEGO WATER DEPT	2 3 5 C
EL CENTRO 2 SSW	2713	IMPERIAL	6	32 46	115 34	30	5P	5P	EL CENTRO WATER DEPT	2 3 5 C
ELECTRA POWER HOUSE	2728	AMADOR	16	39 20	120 40	715	5P	5P	P G + E COMPANY	2 3 5
ELIZABETH LAKE CANYON FC 128 B	2735	LOS ANGELES	29	34 36	118 34	2075		5P	E E STUDLEY	3
ELK VALLEY	2749	DEL NORTE	17	42 00	123 43	1711	5P	5P	ROBERT E BOTTEL	2 3 5
ELLERY LAKE	2756	MONO	38	37 56	119 14	9600		MID	CALIF ELEC POWER CO	3
ELLIOTT	2760	SAN JOAQUIN	16	38 14	121 11	90		7A	C NORMAN ADAMS	3
EL MODENA	2775	ORANGE	28	33 48	117 47	464		MID	HOMER F WANNAMAKER	C
ELSINORE	2805	RIVERSIDE	28	33 40	117 21	1300	6P	6P	STATE DIV OF FSTRY	2 3 5
ELSINORE 4 SSE	2812	RIVERSIDE	28	33 37	117 19	1305		MID	JOHN L EWING	C
ESCONDIDO	2862	SAN DIEGO	33	33 07	117 05	660	6P	6P	DARWIN M TING	2 3 5
ESCONDIDO CHURCH RANCH	2871	SAN DIEGO	33	33 06	117 05	715	6P	6P	ALBERT A CHURCH	2 3 5 C
ETIWANDA	2895	SAN BERDINO	28	34 08	117 31	1390		MID	CORPS OF ENGINEERS	C
ETNA	2899	SISKIYOU	12	41 28	122 54	2912		MID	LAWRENCE E BUCHNER	C
#EUREKA WB CITY	2910	HUMBOLDT	17	40 48	124 10	43	MID	MID	U S WEATHER BUREAU	2 3 5 C
EXCHEQUER RESERVOIR	2920	MARIPOSA	14	37 35	120 16	484		5P	MERCED IRRIG DIST	3
EXETER FAUVER RANCH	2922	TULARE	9	36 21	119 04	439		MID	CHARLES O COULTER	C
FAIRFIELD	2933	SOLANO	23	38 15	122 03	15		MID	SOLANO CO SURVEYOR	C
FAIRFIELD POLICE STA	2934	SOLANO	23	38 15	122 03	19	4P	4P	POLICE DEPARTMENT	2 3 5
FAIRMONT	2941	LOS ANGELES	15	34 42	118 26	3060	6A	6A	L A WTR + PWR DEPT	2 3 5
FALLBROOK	2958	SAN DIEGO	33	33 21	117 15	542		MID	US SOIL CON SERVICE	C
FALL RIVER MILLS INTAKE	2964	SHASTA	21	41 01	121 28	3340	8A	8A	P G + E COMPANY	2 3 5 6 7
FERGUSON RANCH	3020	TEHAMA	23	40 21	122 27	800		7A	MRS LISA FERGUSON	3
FIDDLETOWN LYNCH RANCH	3038	AMADOR	16	38 31	120 42	2100		8A	WENTWORTH LYNCH	3 C
FIGUEROA MOUNTAIN	3048	SNTA BARBARA	32	34 44	120 00	3150		MID	U S FOREST SERVICE	C
FINLEY 1 NNE	3055	LAKE	23	39 01	122 52	1340		6P	OTIS B BOARDMAN	C
FIVE POINTS 5 SSW	3083	FRESNO	11	36 21	120 09	284	SS	SS	RAYMOND THOMAS RANCH	2 3 5
FLORENCE LAKE	3093	FRESNO	27	37 16	118 58	7355		MID	SO CALIF EDISON CO	C
FOLSOM DAM	3113	SACRAMENTO	1	38 42	121 09	350	8A	8A	U S BUR RECLAMATION	2 3 5 6
FONTANA 5 N	3118	SAN BERDINO	28	34 11	117 27	1972		6P	ROLAND W GETCHELL	3
FONTANA KAISER	3120	SAN BERDINO	28	34 05	117 30	1090	4P	4P	KAISER STEEL CORP	2 3 5
FOREST GLEN	3130	TRINITY	35	40 23	123 20	2340	8A	8A	MRS B E ESLICK	2 3 5
FORESTHILL RANGER STA	3134	PLACER	1	39 01	120 50	3200		8A	U S FOREST SERVICE	3
FORT BIDWELL	3157	MODOC	18	41 51	120 08	4498	5P	5P	L J FEE	2 3 5 7
FORT BRAGG	3161	MENDOCINO	17	39 27	123 48	80	8A	8A	CAL-WEST RR + NAV CO	2 3 5 C
FORT BRAGG AVIATION	3164	MENDOCINO	17	39 24	123 49	61	11P	11P	U S WB OBSERVER	2 3 5
FORT JONES 6 ESE	3176	SISKIYOU	12	41 35	122 43	3324		MID	CARL C CRAMER	C
FORT JONES RANGER STA	3182	SISKIYOU	12	41 36	122 51	2720	4P	4P	U S FOREST SERVICE	2 3 5
FORT ROSS	3191	SONOMA	17	38 31	123 15	114	6P	6P	C A CALL	2 3 5
FORWARD MILL	3204	SHASTA	23	40 26	121 44	3300		8A	ALVA J FORWARD	3
FREEDOM 8 NNW	3232	SANTA CRUZ	20	37 03	121 49	1495		MID	MRS ANNA E DRAGICH	C
FRENCH GULCH	3242	SHASTA	23	40 42	122 38	1100		8A	MRS CLARA JONES	3
FRESNO WB AIRPORT	3257	FRESNO	27	36 46	119 42	331	MID	MID	U S WEATHER BUREAU	2 3 5 C
FRIANT GOVERNMENT CAMP	3261	FRESNO	27	36 59	119 43	410	8A	8A	U S BUR RECLAMATION	2 3 5 6
FULLERTON ARROUES RANCH	3279	ORANGE	26	33 54	117 55	330		8A	CORPS OF ENGINEERS	3
FULLERTON CREEK NO 5	3282	ORANGE	26	33 55	117 52	400		VAR	CORPS OF ENGINEERS	3
FULLERTON DAM	3285	ORANGE	26	33 54	117 53	310		8A	CORPS OF ENGINEERS	3 C
FULLERTON HILLCREST RES	3288	ORANGE	26	33 53	117 55	330		5P	FULLERTON MUN W DEPT	3
GARBERVILLE	3320	HUMBOLDT	7	40 06	123 48	340		7A	MRS N E PANCOAST	3
GARDEN VALLEY 2 S	3338	ELDORADO	[illegible]	38 50	120 51	1940		7A	R C KYLE	3
GASQUET RANGER STATION	3357	DEL NORTE	17	41 52	123 58	384		8A	U S FOREST SERVICE	3
GEM LAKE	3369	MONO	38	37 45	119 08	8970		MID	CALIF ELEC POWER CO	3
GEORGETOWN	3381	ELDORADO	1	38 54	120 51	2701		8A	WILLIAM BREEDLOVE	3 C
GEORGETOWN RANGER STA	3384	ELDORADO	1	38 55	120 48	3001		8A	U S FOREST SERVICE	3
GERLE CREEK CAMP	3388	ELDORADO	1	38 59	120 23	5500		VAR	U S WEATHER BUREAU	S
GIANT FOREST	3397	TULARE	[illegible]	36 34	118 46	6360	[illegible]	8A	MRS ALVA A CAMMACK	2 3 5 7 C
GIBRALTAR DAM	3401	SNTA BARBARA	32	34 31	119 42	1250		6P	SNTA BARBARA WTR DEP	3
GILROY	3417	SANTA CLARA	20	37 00	121 34	194	9A	9A	GILROY FIRE DISTRICT	2 3 5
GILROY 8 NE	3419	SANTA CLARA	20	37 02	121 26	1050		MID	WILLIAM J KICKHAM	C

Station	Index No.	County	Drainage	Latitude	Longitude	Elevation	Observation Time Temp.	Observation Time Precip.	Observer	Refer To Tables
GILROY 14 ENE	3422	SANTA CLARA	20	37 06	121 20	1350		8A	JOE GULNAC	3
GLENDALE STAPEN FC 295G	3450	LOS ANGELES	13	34 09	118 16	530		5P	RALPH STAPENHORST	3
GLENDORA WEST FC 185	3452	LOS ANGELES	26	34 08	117 52	822		5P	MRS L M WEST	3
GLENNVILLE	3463	KERN	10	35 43	118 42	3130	5P	8A	KERN CO FSTRY + F D	2 3 5
GLENNVILLE FULTON RS	3465	KERN	10	35 44	118 40	3500		MID	U S FOREST SERVICE	C
GOLD RUN	3491	PLACER	8	39 10	120 52	3240		4P	JOHN F WALL	3
GONZALES 9 ENE	3502	SAN BENITO	24	36 33	121 18	2350		MID	MRS ALTA M BOGUE	C
GRACE MEADOW	3529	TUOLUMNE	37	38 09	119 36	8900		VAR	HETCH HETCHY WTR SUP	S
GRANITE BASIN	3548	FRESNO	11	36 52	118 36	10000		VAR	CORPS OF ENGINEERS	S
GRANT GROVE	3551	TULARE	11	36 44	118 58	6580	8A	8A	US NAT PARK SERVICE	2 3 5 7 C
GRASS VALLEY	3571	NEVADA	8	39 12	121 02	2693	8A	8A	CARL E BEYER	2 3 5
GRASS VALLEY 2 NNE	3572	NEVADA	8	39 14	121 02	2710		MID	ALOYSUIS J KELLY	C
GRATON 1 W	3578	SONOMA	22	38 26	122 53	210	6P	6P	HOMER L PARNELL	2 3 5
GREENLAND RANCH	3603	INYO	6	36 27	116 52	-168	8A	8A	PAC COAST BORAX CO	2 3 5
GREENVIEW	3614	SISKIYOU	12	41 33	122 54	2818		12M	MRS EMMA R PEREIRA	3
GREENVILLE RANGER STA	3621	PLUMAS	8	40 08	120 56	3560		8A	U S FOREST SERVICE	3
GRIZZLY FLATS	3649	ELDORADO	16	38 38	120 32	3930		MID	MRS LAURA B CEDERLOF	C
GRIZZLY PEAK	3652	CONTRA COSTA	4	37 52	122 13	1754		5P	CITY OF BERKELEY	3
GROVELAND 2	3669	TUOLUMNE	37	37 50	120 14	2825		MID	DUANE J COX	C
GROVELAND RANGER STA	3672	TUOLUMNE	37	37 49	120 06	3135		8A	U S FOREST SERVICE	3
GUERNEVILLE	3683	SONOMA	22	38 30	123 00	115		7A	JOSEPH E BUTTNER	3
HAINES CANYON LOWER FC 364	3703	LOS ANGELES	13	34 16	118 16	2450		5P	JAMES P KINDRED	3
HAINES CANYON UPPER FC 367	3704	LOS ANGELES	13	34 16	118 15	3450		5P	JAMES P KINDRED	3
HAIWEE	3710	INYO	19	36 08	117 57	3825	7A	7A	L A WTR + PWR DEPT	2 3 5 7
HALF MOON BAY 2 NNW	3714	SAN MATEO	4	37 29	122 27	60	7A	7A	SAN MATEO DEPT AGR	2 3 5
HAMILTON BRANCH PH	3725	PLUMAS	8	40 16	121 05	4560		MID	ALBION A SARGENT	C
HAMILTON AIR FORCE BASE	3734	MARIN	17	38 04	122 31	-2	MID	MID	U S AIR FORCE	2 3 5
HAMILTON AFB 1 E	3735	MARIN	17	38 03	122 30	10	4P	4P	L J ELDER	2 3 5 6
HANFORD	3747	KINGS	11	36 20	119 40	242	5P	5P	STATE DIV OF FSTRY	2 3 5
HANSEN DAM	3751	LOS ANGELES	13	34 15	118 24	975		8A	CORPS OF ENGINEERS	3 C
HAPPY CAMP RANGER STA	3761	SISKIYOU	12	41 48	123 23	1090	3P	3P	U S FOREST SERVICE	2 3 5 C
HARRIS GAGING STATION	3787	SNTA BARBARA	33	34 46	120 25	320		6P	OLIN LEWIS	3
HARRISON GULCH RS	3791	SHASTA	23	40 22	122 58	2710		8A	U S FOREST SERVICE	3 C
HARRY L ENGLEBRIGHT DAM	3800	NEVADA	8	39 14	121 16	580		8A	CORPS OF ENGINEERS	3
HATCHET MT MNTNC STA	3817	SHASTA	21	40 51	121 46	4368		8A	STATE DIV OF HWYS	3
HAT CREEK RS	3821	SHASTA	21	40 48	121 30	3348		MID	U S FOREST SERVICE	C
HAT CREEK PH NO 1	3824	SHASTA	21	40 56	121 33	3015	8A	8A	P G + E COMPANY	2 3 5
HAVISIDE RANCH	3841	CONTRA COSTA	4	37 57	122 06	330		MID	R W HIRSCHKIND	C
HAYFIELD PUMPING PLANT	3855	RIVERSIDE	6	33 42	115 38	1370	8A	8A	METRO WATER DISTRICT	2 3 5 C
HAYFORK RANGER STATION	3859	TRINITY	35	40 33	123 10	2346		8A	U S FOREST SERVICE	3
HAYWARD	3863	ALAMEDA	4	37 39	121 58	1000		MID	MRS ABBIE S DRENNAN	C
HEALDSBURG	3875	SONOMA	22	38 37	122 52	101	6P	6P	CITY FIRE DEPARTMENT	2 3 5
HEALDSBURG 2 E	3878	SONOMA	22	38 37	122 52	102		8A	W F IVERSEN	3
HEMET	3896	RIVERSIDE	33	33 45	116 58	1595		8A	LAKE HEMET WATER CO	3
HEMET RESERVOIR	3899	RIVERSIDE	33	33 40	116 41	4400		MID	ELMER G JACKSON	C
HENSHAW DAM	3914	SAN DIEGO	33	33 14	116 46	2700	8A	8A	VISTA IRRIG DIST	2 3 5 C
HERNANDEZ 2 NW	3925	SAN BENITO	20	36 24	120 50	2160		4P	MAX D LEY	3
HERNANDEZ 7 SE	3928	SAN BENITO	20	36 18	120 42	2765		MID	MRS CLORENE AKERS	C
HETCH HETCHY	3939	TUOLUMNE	37	37 57	119 47	3870	8A	8A	HETCH HETCH WTR SUP	2 3 5 6 7 C
HIGHLAND SPRINGS RANCH	3955	LAKE	23	38 56	122 54	1480		8A	ARTHUR A ANDERSON	3
HILTS	3987	SISKIYOU	12	42 00	122 37	2915		8A	FRUIT GROWERS SUP CO	3
HOBERGS	4010	LAKE	23	38 50	122 43	2980		8A	GEORGE G HOBERG	3
HODGES DAM	4014	SAN DIEGO	33	33 03	117 08	320		7A	SAN DIEGO WATER DEPT	3
HOEGEES FC 60 A	4017	LOS ANGELES	13	34 13	118 02	2650		5P	G ROBINSON	3
HOLLISTER	4022	SAN BENITO	20	36 51	121 24	284	5P	5P	R J PFEFFER	2 3 5
HOLLISTER 2	4025	SAN BENITO	20	36 51	121 24	284		MID	ARTHUR W HOLSWORTH	C
HOOPA	4082	HUMBOLDT	35	41 03	123 41	350		MID	HOOPA INDIAN AGENCY	C
HOOPA 2 SE	4084	HUMBOLDT	35	41 02	123 39	315		5P	MRS VICTORIA L RUDD	3
HOPLAND 8 NE	4097	LAKE	23	39 01	123 00	2510		MID	MRS S LOUISE RICE	C
HOPLAND LARGO STATION	4100	MENDOCINO	22	39 01	123 07	550		8A	CLIFFORD W CRAWFORD	3
HORSE CANYON	4113	SNTA BARBARA	32	34 37	119 51	1550		MID	CORPS OF ENGINEERS	C
HORSE CORRAL MEADOW	4116	FRESNO	11	36 45	118 46	7675		VAR	CORPS OF ENGINEERS	S
HUASNA	4144	SN LUIS OBPO	30	35 05	120 22	710		MID	MRS ANN POTTA	C
HUCKLEBERRY LAKE	4148	TUOLUMNE	37	38 06	119 45	7800		VAR	HETCH HETCH WTR SUP	S
HUNTINGTON LAKE	4176	FRESNO	27	37 14	119 13	7020	5P	5P	SO CALIF EDISON CO	2 3 5 7 C
HYAMPOM	4191	TRINITY	35	40 37	123 28	1240		MID	FRANCES V MOSS	C
IDRIA	4204	SAN BENITO	27	36 25	120 40	2650	4P	4P	NEW IDRIA Q-S MIN CO	2 3 5
IDYLLWILD RANGER STA	4211	RIVERSIDE	33	33 45	116 43	5397	4P	4P	U S FOREST SERVICE	2 3 5 C
IMPERIAL	4223	IMPERIAL	6	32 51	115 34	-69	6P	6P	IMPERIAL IRRIG DIST	2 3 5
INDEPENDENCE	4232	INYO	19	36 48	118 12	3950	7A	7A	L A WTR + PWR DEPT	2 3 5 7 C
INDEPENDENCE ONION VLY	4235	INYO	19	36 46	118 20	9175		MID	L A WTR + PWR DEPT	C
INDIO U S DATE GARDEN	4259	RIVERSIDE	6	33 43	116 15	11	8A	8A	US BUR OF PLANT IND	2 3 5
INYOKERN	4278	KERN	6	35 39	117 49	2440	5P	5P	KERN CO FIRE DEPT	2 3 5
INYOKERN ARMITAGE	4280	KERN	6	35 41	117 41	2218		11P	U S N O T S	3
IOWA HILL	4288	PLACER	1	39 05	120 51	2970		8A	I E ROSE	3
IRON MOUNTAIN	4297	SAN BERDINO	6	34 08	115 08	922	7A	7A	METRO WATER DEPT	2 3 5 C
IRON MOUNTAIN LOOKOUT	4298	ELDORADO	1	38 42	120 21	6180		VAR	U S WEATHER BUREAU	S
JESS VALLEY	4374	MODOC	21	41 16	120 18	5290	5P	5P	WALTER CANTRALL	2 3 5 7
JOHNSONDALE	4389	TULARE	10	35 58	118 32	4645		8A	U S FOREST SERVICE	3
JOICE ISLAND	4392	SOLANO	23	38 11	122 03	10	MID	VAR	JOHN MERWIN	2 3 5 6
JULIAN	4412	SAN DIEGO	33	33 05	116 36	4215		MID	STATE DIV OF FSTRY	C
JULIAN WYNOLA	4418	SAN DIEGO	33	33 06	116 39	3655	SS	SS	CHARLES VILINEK	2 3 5
JUNCAL DAM	4422	SNTA BARBARA	32	34 29	119 31	2060		6P	JOHN K CHASE	3
KAISER MEADOWS	4442	FRESNO	27	37 18	119 06	9110		VAR	SO CALIF EDISON CO	S
KEE RANCH	4467	SAN BERDINO	6	34 10	116 32	4300		8A	CORPS OF ENGINEERS	3
KELLOGG	4480	SONOMA	22	38 38	122 39	1360		8A	MRS IDA R TUTTLE	3
KELSEYVILLE	4488	LAKE	23	38 59	122 50	1385		9A	JOSEPH J GLEBE	3
KELSEYVILLE 4 SW	4493	LAKE	23	38 56	122 53	1480		MID	MRS KAREN V BACCI	C
KENTFIELD	4500	MARIN	17	37 57	122 33	45	8A	8A	RICHARD R KLEIN	2 3 5
KERLINGER	4508	SAN JOAQUIN	27	37 41	121 26	172		8A	PAC COAST AGGREGATES	3
KERN RIVER INTAKE NO 3	4518	TULARE	10	35 57	118 29	3650		7A	ALGOT T LOFBERG	3
KERN RIVER PH NO 1	4520	KERN	10	35 28	118 47	970	5P	5P	SO CALIF EDISON CO	2 3 5
KERN RIVER PH NO 3	4523	KERN	10	35 47	118 26	2703	5P	5P	SO CALIF EDISON CO	2 3 5 7
KETTLEMAN CITY 1 SSW	4534	KINGS	11	36 00	119 58	310	8A	8A	STANDARD OIL CO CAL	2 3 5 6
KETTLEMAN STATION	4536	KINGS	11	36 04	120 05	502	6P	6P	P G + E COMPANY	2 3 5
KING CITY	4555	MONTEREY	24	36 12	121 08	320	5P	5P	STATE DIV OF FSTRY	2 3 5 C
KLAMATH	4577	DEL NORTE	12	41 32	124 02	25	5P	MID	HAROLD DEL PONTE	2 3 5 C
KNEELAND 10 SSE	4587	HUMBOLDT	7	40 38	123 54	2356		MID	D LEE EMERSON	C
KNIGHTS LANDING	4591	YOLO	23	38 48	121 43	33		8A	TERRY B COTTEN	3
KYBURZ STRAWBERRY	4616	ELDORADO	1	38 48	120 09	5750		MID	HARRY STEVENSON	C
LA CRESCENTA FC 251	4628	LOS ANGELES	13	34 13	118 14	1565		5P	MRS E BYRD	3
LAFAYETTE 3 NNE	4633	CONTRA COSTA	4	37 56	122 06	625		5P		3
LAFAYETTE FIRE STATION	4635	CONTRA COSTA	4	37 53	122 07	290		MID	LAFAYETTE FIRE DEPT	C
LAGUNA BEACH	4647	ORANGE	33	33 32	117 47	56	4P	4P	CITY ENGINEER	2 3 5
LAGUNA BEACH 2	4650	ORANGE	33	33 33	117 48	180		MID	L B WATER DISTRICT	C
LA HONDA	4660	SAN MATEO	4	37 19	122 16	670		6P	JAMES C ALLEN	3
LAKE ALPINE	4664	ALPINE	34	38 28	120 01	7500		VAR	DEPT WATER RESOURCES	S
LAKE ARROWHEAD	4671	SAN BERDINO	15	34 15	117 12	5250	5P	5P	LAKE ARROWHEAD F D	2 3 5 7
LAKE CITY	4675	MODOC	18	41 38	120 13	4613	7A	7A	REV CHARLES F CATLIN	2 3 5 7
LAKE ELEANOR	4679	TUOLUMNE	37	37 58	119 53	4662	8A	8A	HETCH HETCHY WTR SUP	2 3 5 7
LAKE MOUNTAIN	4690	TRINITY	7	40 01	123 24	3170		MID	LEONARD M MILLER	C
LAKEPORT	4701	LAKE	23	39 03	122 55	1343	5P	8A	MRS WILLIE GREENE	2 3 5
LAKEPORT SCS	4703	LAKE	23	39 02	122 55	1356		MID	U S SOIL CON SERVICE	C
LAKE SABRINA	4705	INYO	19	37 13	118 36	9000		VAR	KALIF ELEC POWER CO	S
LAKESHORE	4709	SHASTA	23	40 53	122 23	1075	8P	8P	U S BUR RECLAMATION	2 3 5 6
LAKESIDE 2 ENE	4711	SAN DIEGO	25	32 52	116 54	450		7A	LA MESA IRRIG DIST	3
LAKE SPAULDING	4713	NEVADA	8	39 19	120 38	5156	5P	5P	P G + E COMPANY	2 3 5 7
LAKE SPAULDING DAM	4714	NEVADA	8	39 20	120 38	4960	4P	4P	P G + E COMPANY	2 3 5 6
LAKE WOHLFORD	4726	SAN DIEGO	33	33 10	117 00	1500		MID	ESCONDIDO MTL WTR CO	C
LA MESA	4735	SAN DIEGO	25	32 46	117 01	528	5P	5P	LA MESA FIRE DEPT	2 3 5
LA MESA 1 NE	4736	SAN DIEGO	25	32 47	117 00	660		7A	LA MESA IRRIG DIST	3
LANCASTER	4747	LOS ANGELES	15	34 42	118 08	2352	MID	5P	SO CALIF EDISON CO	2 3 5
LA PANZA RANCH	4767	SN LUIS OBPO	24	35 23	120 10	1560		MID	JOHN S BOWMAN	C
LAS PLUMAS	4812	BUTTE	8	39 41	121 29	506	5P	5P	P G + E COMPANY	2 3 5
LAYTONVILLE	4851	MENDOCINO	7	39 42	123 29	1640		MID	EDWARD E DOWNING	C
LA ZACA FOXEN DIVIDE	4855	SNTA BARBARA	32	34 46	120 07	1470		VAR	US GEOLOGICAL SURVEY	S
LA ZACA SAN ANTONIO DIV	4858	SNTA BARBARA	32	34 42	120 11	970		VAR	US GEOLOGICAL SURVEY	S
LEBEC	4863	KERN	29	34 50	118 52	3583		8A	KERN CO FIRE DEPT	3
LECHUZA PATROL STATION FC 352 B	4867	LOS ANGELES	33	34 05	118 53	1530		4P	L A CO FIRE WARDEN	3 C
LE GRAND	4884	MERCED	27	37 14	120 15	255	5P	5P	MERCED CO FIRE DEPT	2 3 5
LEMON COVE	4890	TULARE	9	36 23	119 02	513	5P	5P	KAWEAH LEMON CO	2 3 5
LEWIS CR KINGS CANYON	4920	FRESNO	11	36 48	118 41	4650		VAR	U S WEATHER BUREAU	S
LINDSAY	4957	TULARE	9	36 11	119 04	395	7P	7P	FRANK DE CHAINE	2 3 5
LITTLE TUJUNGA GOLD CR	4986	LOS ANGELES	13	34 19	118 18	2750		MID	CORPS OF ENGINEERS	C
LIVE OAK CANYON FC 230C	4993	LOS ANGELES	26	34 07	117 44	1255		5P	C F ELDER	3
LIVERMORE	4997	ALAMEDA	4	37 41	121 47	480	8A	8A	INDEPENDENT WHSE CO	2 3 5
LIVORNA HEIGHTS	5000	CONTRA COSTA	4	37 52	122 01	450		9A		3

Station	Index No.	County	Drainage	Latitude	Longitude	Elevation	Observation Time Temp.	Observation Time Precip.	Observer	Refer To Tables
LLANO SHAWNEE HILLS RCH	5[illegible]2	LOS ANGELES	15	34 28	117 45	3820	6P	6P	MRS E A EBERLE	2 3 5 7
LOCKWOOD	5[illegible]17	MONTEREY	24	35 58	121 [illegible]	1104		[illegible]	ARCHIE M WEFERLING	3 C
LOCKWOOD MESA	5[illegible]23	SAN DIEGO	33	32 59	117 15	[illegible]		7A	SAN DIEGO WATER CO	3
LODI	5[illegible]32	SAN JOAQUIN	[illegible]	38 [illegible]	121 17	[illegible]	5P	5P	LODI SEWAGE TREAT PL	2 3 5 C
LOGAN MEADOWS	5[illegible]	MADERA	27	37 [illegible]	11[illegible] 19	[illegible]		VAR	SO CALIF EDISON CO	
LOMPOC SEWAGE PLANT	5[illegible]64	SNTA BARBARA	[illegible]	34 [illegible]	1[illegible] 28	72	4P	4P	LOMPOC SEW TREAT PL	2 3 5
LONE PINE COTTONWOOD PH	5[illegible]67	INYO	19	36 26	118 [illegible]	3950		MID	L A WTR + PWR DEPT	C
LONE TREE CANYON	5[illegible]74	SAN JOAQUIN	27	37 37	121 23	420		8A	EDWARD C GERLACH	3
LONG BARN EXP STATION	5[illegible]78	TUOLUMNE	37	38 11	12[illegible]	[illegible]		MID	U S FOREST SERVICE	C
#LONG BEACH	5[illegible]	LOS ANGELES	[illegible]	[illegible] 46	118 [illegible]	34	4P	4P	JOHN W TEED	3 5
LORAINE	5[illegible]98	KERN	1	35 18	118 [illegible]	[illegible]		MID	CHARLES W POOLE	C
LOS ALAMOS	5107	SNTA BARBARA	33	34 45	1[illegible] 17	565		8A	HENRY R GEWE	3
#LOS ANGELES WB AIRPORT	5114	LOS ANGELES	[illegible]	33 56	118 [illegible]	[illegible]	MI[illegible]	MI[illegible]	U S WEATHER BUREAU	C
LOS ANGELES WB CITY	5115	LOS ANGELES	[illegible]	[illegible]	118 14	[illegible]	[illegible]	MI[illegible]	U S WEATHER BUREAU	3 5 C
LOS BANOS	5118	MERCED	[illegible]	[illegible]	[illegible]	[illegible]	[illegible]	[illegible]	ROGER C RICE	3 5
LOS BANOS ARBURUA RANCH	5119	MERCED	27	[illegible] 53	1[illegible] 56	[illegible]		[illegible]	[illegible]	
LOS GATOS	5123	SANTA CLARA	4	37 1[illegible]	[illegible]	[illegible]	5P	5P	CITY FIRE DEPARTMENT	2 [illegible]
LOS GATOS 4 [illegible]W	512[illegible]	SANTA CRUZ	[illegible]	[illegible] 11	[illegible]	[illegible]415		[illegible]	LEON S MILLER	3
LOS PRIETOS RANGER STA	514[illegible]	SNTA BARBARA	3[illegible]	[illegible]	[illegible]	[illegible]		[illegible]	U S FOREST SERVICE	
LOST HILLS	5151	KERN	[illegible]	[illegible]	[illegible] 41	[illegible]		MI[illegible]	KERN CO FSTRY + F D	C
LOWER KIBBEY RIDGE	516[illegible]	TUOLUMNE	37	38 [illegible]	11[illegible] 53	[illegible]		[illegible]	[illegible]	
LOWER OTAY RESERVOIR	5162	SAN DIEGO	[illegible]	[illegible] 37	116 [illegible]	[illegible]		[illegible]	[illegible]	
LUCERNE VALLEY 2 W	51[illegible]	SAN BERDINO	[illegible]	34 27	116 [illegible]	[illegible]	[illegible]	[illegible]	[illegible]	
LUCIA WILLOW SPRINGS	5184	[illegible]	[illegible]	[illegible]	[illegible] 27	[illegible]		[illegible]	STATE DIV OF HWYS	
LYTLE CR FOOTHILL BLVD	5212	SAN BERDINO	[illegible]	34 [illegible]	[illegible]	[illegible]		[illegible]	CORPS OF ENGINEERS	
LYTLE CREEK POWER HOUSE	52[illegible]	SAN BERDINO	[illegible]	34 12	117 27	[illegible]250		[illegible]	SO CALIF EDISON CO	
[illegible]	5[illegible]	SAN BERDINO	[illegible]	34 14	117 29	[illegible]		[illegible]	U S FOREST SERVICE	
MADERA	5[illegible]	MADERA	[illegible]	[illegible]	[illegible]	[illegible]	[illegible]	[illegible]	STATE DIV OF FSTRY	
MAD RIVER RANGER STA	5244	TRINITY	[illegible]	40 27	[illegible]	2775		[illegible]	U S FOREST SERVICE	
[illegible] MOUNTAIN	5[illegible]56	LOS ANGELES	[illegible]	34 [illegible]	11[illegible]	4450		MI[illegible]	CORPS OF ENGINEERS	
[illegible]	5258	LAKE	[illegible]	[illegible]	[illegible] 47	[illegible]		[illegible]	[illegible]	
MAMMOTH PASS	5284	MONO	[illegible]	37 37	11[illegible]	[illegible]		[illegible]	DEPT WATER RESOURCES	
MANDEVILLE ISLAND	5[illegible]6	SAN JOAQUIN	27	38 [illegible]	1[illegible] 34	[illegible]	[illegible]	[illegible]	[illegible]	[illegible]
MANZANITA LAKE	5311	SHASTA	23	40 32	121 34	[illegible]	[illegible]	[illegible]	[illegible] NAT PARK SERVICE	3 5
MANZANITA MOUNTAIN	5314	SNTA BARBARA	[illegible]	34 54	120 05	[illegible]		[illegible]	[illegible] OF ENGINEERS	C
[illegible] FIELD	5326	RIVERSIDE	[illegible]	33 54	117 15	[illegible]		[illegible]	[illegible]	
[illegible]	5338	KERN	1	35 05	11[illegible]	[illegible]	[illegible]	[illegible]	[illegible] LINE OIL COMPANY	
MARIPOSA	5346	MARIPOSA	27	37 29	11[illegible]	[illegible]		[illegible]	[illegible]	
MARKLEEVILLE	5356	ALPINE	[illegible]	38 4[illegible]	11[illegible] 47	5546		MI[illegible]	[illegible]	
MARRE RANCH	5365	SNTA BARBARA	[illegible]	34 41	11[illegible]	[illegible]		VAR	US GEOLOGICAL SURVEY	
MARTINEZ [illegible]	5371	CONTRA COSTA	4	37 5[illegible]	[illegible]	[illegible]		MI[illegible]	MARGARET S PLUMMER	C
MARTINEZ [illegible] SSE	537[illegible]	CONTRA COSTA	4	37 58	[illegible] 06	[illegible]		[illegible]	[illegible]	3
MARTINEZ FIRE STATION	5377	CONTRA COSTA	4	38 01	122 08	[illegible]	[illegible]		CITY FIRE DEPARTMENT	[illegible]
MARYSVILLE	5385	YUBA	[illegible]	39 09	121 35	[illegible]	[illegible]	[illegible]	[illegible]	[illegible]
MATHER	54[illegible]0	TUOLUMNE	[illegible]	37 53	119 51	[illegible]		[illegible]	[illegible]	[illegible]
MC CARTHY POINT RS	5444	TEHAMA	[illegible]	40 11	[illegible] 41	[illegible]		[illegible]	U S WEATHER BUREAU	
MC CLOUD	5449	SISKIYOU	[illegible]	41 16	122 08	[illegible]	[illegible]	[illegible]	[illegible]	[illegible]
MEADOW LAKE	5496	FRESNO	27	[illegible]	[illegible]	[illegible]		7A	RADIO STATION KREM	[illegible]
MECCA 3 SE	55[illegible]	RIVERSIDE	6	33 33	116 02	-175	[illegible]	[illegible]	[illegible]	[illegible]
MEDICINE LAKE	55[illegible]5	SISKIYOU	[illegible]	41 35	121 37	[illegible]		VAR	DEPT WATER RESOURCES	
MENDOTA 1 NNW	5526	FRESNO	27	36 47	[illegible]	174		MI[illegible]	HENRY E SCHREINER	[illegible]
MENDOTA DAM	5528	FRESNO	27	36 47	[illegible] 22	[illegible]		7A	[illegible]	
MERCED FIRE STATION 2	553[illegible]	MERCED	14	37 18	[illegible]	169	4P	4P	CITY OF MERCED	[illegible]
MERCED 2	5535	MERCED	14	[illegible]	[illegible]	168		MI[illegible]	MERCED IRRIG DIST	[illegible]
MERCEY HOT SPRINGS	55[illegible]	FRESNO	[illegible]	36 42	120 52	[illegible]		[illegible]	MERCEY HOT SPRINGS	3
MEYERS INSPECTION STA	5572	ELDORADO	36	38 51	120 01	[illegible]		[illegible]	STATE OF CALIFORNIA	3
MICHIGAN BLUFF	5586	PLACER	1	39 [illegible]	[illegible] 44	3500		MI[illegible]	[illegible]	C
MIDDLETOWN	5598	LAKE	23	38 45	[illegible] 37	[illegible]		[illegible]	STATE DIV OF FSTRY	[illegible]
[illegible]	560[illegible]	KERN	[illegible]	[illegible] 30	[illegible] 49	[illegible]	[illegible]	[illegible]	UNION OIL CO OF CAL	[illegible]
MILFORD LAUFMAN RS	5623	LASSEN	18	40 [illegible]	[illegible] 21	[illegible]		[illegible]	U S FOREST SERVICE	C
MILL CREEK NO 2	56[illegible]9	SAN BERDINO	28	34 05	117 [illegible]	[illegible]	3P	3P	SO CALIF EDISON CO	[illegible] 3 5
MILL CREEK INTAKE	5632	SAN BERDINO	28	34 0[illegible]	116 57	[illegible]		MI[illegible]	[illegible] CALIF EDISON CO	[illegible]
MILO 5 NE	5669	TULARE	[illegible]	[illegible] 17	119 4[illegible]	[illegible]		[illegible]	CHARLES F RUBY	C
MINERAL	5679	TEHAMA	[illegible]	[illegible] 21	121 36	[illegible]	[illegible]	[illegible]	[illegible] SERVICE	[illegible] 3 5 7 C
MINERAL KING	568[illegible]	TULARE	[illegible]	36 26	118 35	[illegible]		VAR	CORPS OF ENGINEERS	
MIRANDA SPENGLER RANCH	5713	HUMBOLDT	7	40 1[illegible]	123 46	400		5P	HAROLD F CHACE	[illegible]
MODESTO	5738	STANISLAUS	37	37 39	121 00	[illegible]	[illegible]	MI[illegible]	MODESTO IRRIG DIST	[illegible]
MODESTO 2	5741	STANISLAUS	37	37 39	121 [illegible]	[illegible]		[illegible]	CITY OF MODESTO	
MOJAVE	5756	KERN	6	35 [illegible]	118 1[illegible]	2735		4P	KERN CO FIRE DEPT	3
MONACHE MEADOWS	5777	TULARE	[illegible]	36 13	118 10	[illegible]		VAR	CORPS OF ENGINEERS	
MONO LAKE	5779	MONO	38	38 [illegible]	119 [illegible]	[illegible]	5P	5P	MONO INN	2 3 5 7
MONTAGUE 3 NE	5785	SISKIYOU	12	41 45	[illegible] 28	[illegible]		MID	TOM W WILLIAM[illegible]	[illegible]
MONTEREY	5795	MONTEREY	4	36 36	121 54	335			ROBERT W JOHNSON	[illegible] 3 5
MONTGOMERY CREEK 2 SSW	5809	SHASTA	21	40 49	121 56	[illegible]		MID	AARON SMITH	C
MOORPARK 1 SSE	5823	VENTURA	33	34 17	118 53	[illegible]		8A	US SOIL CON SERVICE	3
MOORPARK 3 SE	5825	VENTURA	33	34 15	119 51	635		MID	EVERETT RANCH	C
MOORPARK 3 NNW	5826	VENTURA	33	34 2[illegible]	118 54	[illegible]		MI[illegible]	[illegible] H MERRIKEN	C
MORENA DAM	5840	SAN DIEGO	33	32 41	116 32	[illegible]		MID	SAN DIEGO WATER CO	C
MORGAN HILL 2 E	5844	SANTA CLARA	14	37 08	121 37	[illegible]		8A	MRS THELMA F DOWNER	3
MORGAN HILL BOSSANA RCH	5847	SANTA CLARA	[illegible]	37 09	[illegible] 47	770		MID	LEONARD A BOSSANA	C
MORGAN HILL SCS	5853	SANTA CLARA	[illegible]	37 08	121 39	350		MI[illegible]	US SOIL CON SERVICE	C
MORONGO VALLEY	5863	SAN BERDINO	6	34 [illegible]	116 34	[illegible]		[illegible]	CORPS OF ENGINEERS	3
MOUNTAIN PASS	589[illegible]	SAN BERDINO	6	35 28	115 [illegible]	4739		[illegible]	[illegible]IT PASS SERVICE STA	[illegible] 3 5
MOUNT BRECKENRIDGE	59[illegible]3	KERN	1	35 27	11[illegible] 35	[illegible]	5P	[illegible]	[illegible]	[illegible]
MOUNT DANAHER	59[illegible]9	ELDORADO	[illegible]	38 45	[illegible]	[illegible]		8A	STATE DIV OF F[illegible]STRY	[illegible] C
MOUNT DIABLO NORTH GATE	5915	CONTRA COSTA	4	37 5[illegible]	121 56	[illegible]	7A	7A	CAL [illegible]IV BEACH + PARK	[illegible]
MOUNT DIABLO STATE PARK HEADQUARTERS	5916	CONTRA COSTA	4	37 51	121 56	1600		MID	CAL [illegible]IV BEACH + PARK	C
MOUNT HAMILTON	5933	SANTA CLARA	4	37 2[illegible]	121 39	[illegible]	11P	11P	[illegible] WB OBSERVER	2 3 5 7
MOUNT HEBRON 9 E	594[illegible]	SISKIYOU	12	41 46	121 [illegible]	4396		6P	LEWIS O PARSONS	3
MOUNT HEBRON RANGER STA	5941	SISKIYOU	12	41 47	[illegible]	[illegible]	8A	8A	[illegible] FOREST SERVICE	3 5
MOUNT MADONNA	5973	SANTA CRUZ	2	37 01	[illegible] 43	[illegible]		MID	[illegible] I SCHELL	C
MOUNT SHASTA SLOPE	5982	SISKIYOU	23	41 22	[illegible] 14	[illegible]		VAR	DEPT WATER RESOURCES	S
MOUNT SHASTA WB CITY	5983	SISKIYOU	23	41 19	[illegible]	3544	MID	MID	U S WEATHER BUREAU	2 3 5 7 C
MOUNT TAMALPAIS 1 S	5995	MARIN	17	37 55	[illegible] 34	[illegible]		MID	CAL [illegible]IV BEACH + PARK	C
MOUNT WILSON FC 338 B	6[illegible]6	LOS ANGELES	13	34 14	118 04	[illegible]	4P	4P	U S WB OBSERVER	3 5 7 C
MUIR WOODS	6[illegible]27	MARIN	17	37 54	[illegible] 34	140		9A	MUIR WOODS NAT MON	3
MUMBO BASIN	6[illegible]32	TRINITY	35	41 12	[illegible] 32	5700		VAR	DEPT WATER RESOURCES	
MURCELL RANCH	6[illegible]35	RIVERSIDE	33	33 32	116 46	3705		8A	CORPS OF ENGINEERS	[illegible]
NACIMIENTO DAM	6[illegible]	SAN LUIS OBPO	24	[illegible] 46	[illegible]	770	4P	4P	MONTEREY CO FCWCD	[illegible] 5 6
NAPA	6[illegible]65	NAPA	17	38 18	122 17	16		7A	EARL S GIBSON	3
#NAPA STATE HOSPITAL	6[illegible]74	NAPA	17	38 17	122 16	60	5P	9A	JOHN F ALLE[illegible]	2 3 5
NEEDLES	6115	SAN BERDINO	5	34 50	114 36	480		MID	CITY OF NEEDLES	C
NEEDLES CAA AIRPORT	6118	SAN BERDINO	5	34 46	114 37	913	MID	MID	[illegible] CIVIL AERO ADM	[illegible] 3 5
NEENACH	6122	LOS ANGELES	15	34 48	118 35	2885		5P	L A WTR + PWR DEPT	3
NEVADA CITY	6136	NEVADA	8	39 16	121 02	[illegible]	8A	8A	CITY OF NEVADA CITY	[illegible] 3 5
NEWARK	6144	ALAMEDA	4	37 31	122 02	14	8A	8A	LESLIE SALT COMPANY	2 3 5 6
NEWBURY PARK 2 WNW	6147	VENTURA	33	34 11	118 57	685		MI[illegible]	BORCHARD RANCH	C
NEWBURY PARK 4 SW	6149	VENTURA	33	34 09	118 58	780		[illegible]	RANCHO SIERRA VISTA	3
NEWHALL SOLEDAD FC 32 C	6162	LOS ANGELES	29	34 23	118 32	1243		4P	L A CO FIRE WARDEN	3
NEWHALL U S RANGER STA	6164	LOS ANGELES	29	34 22	118 31	1342		MID	U S FOREST SERVICE	C
#NEWMAN	6168	STANISLAUS	27	37 19	121 02	91	5P	9A	RAY [illegible] WADE	[illegible] 3 5
NEWPORT BEACH HARBOR	6175	ORANGE	33	33 36	117 53	8	5P	[illegible]	NEWPORT HARBOR DEPT	2 3 5
NICOLAUS	6193	SUTTER	8	38 54	121 35	47		7A	MR[illegible] [illegible]ELLIE [illegible]	3
NILAND	6197	IMPERIAL	6	33 17	115 31	-55		7A	IMPERIAL IRRIG DIST	3
NORTH FORK RANGER STA	6252	MADERA	27	37 14	119 30	[illegible]	8A	8A	[illegible] FOREST SERVICE	[illegible] 3 5
#NORTH HOLLYWOOD	6256	LOS ANGELES	13	34 10	118 23	619	5P	5P	[illegible]	[illegible] 3 5
NOVATO 8 WNW	6290	MARIN	17	38 08	122 43	350		MID	EDWARD L THOMPSON	C
OAKDALE WOODWARD DAM	6305	STANISLAUS	34	37 52	120 52	215	8A	8A	S SN JOAQUIN IR DIST	2 3 5 [illegible]
OAK KNOLL RANGER STA	6328	SISKIYOU	12	41 50	122 51	1963		8A	U S FOREST SERVICE	3
OAKLAND	6332	ALAMEDA	4	37 47	122 10	440	6P	7P	EARLE G LINSLEY	2 3 5
#OAKLAND WB AIRPORT	6335	ALAMEDA	4	37 44	122 12	3	MI[illegible]	MID	U S WEATHER BUREAU	[illegible] 3 5 C
OAKVILLE 1 WNW	6351	NAPA	17	38 27	122 25	[illegible]		12M	ALLARD A CALKINS JR	3
OAKVILLE 4 SW	6354	NAPA	17	38 23	122 28	1465		MI[illegible]	RICHARD PLEINER	C
OCCIDENTAL	6370	SONOMA	17	38 25	122 5[illegible]	[illegible]		7A	ANDREW J BLANEY	3
#OCEANSIDE CAMP PENDLETON	6377	SAN DIEGO	33	33 13	117 24	60	4P	4P	U S MARINE CORPS	[illegible] 3 5
OCEANSIDE PUMPING PLANT	6379	SAN DIEGO	33	33 13	117 21	31		MID	CITY OF OCEANSIDE	C
OCOTILLO	6383	SAN DIEGO	6	33 09	116 [illegible]	[illegible]		8A	CORPS OF ENGINEERS	3
OILFIELDS JOAQUIN RIDGE	6395	FRESNO	27	36 18	[illegible] 24	3620		VAR	U S WEATHER BUREAU	
OJAI	6399	VENTURA	33	34 27	119 15	750	5P	5P	VENTURA CO FIRE DEPT	2 3 5
OLINDA	6432	ORANGE	26	33 55	117 51	520		8A	CORPS OF ENGINEERS	3
ONO	6455	SHASTA	23	40 29	122 37	980		7A	ALMA L GREEN	3
OPIDS CAMP FC 57 B-E	6465	LOS ANGELES	26	34 15	118 06	[illegible]	5P	5P	L B UNFD SCHOOL DIST	2 3 5 C
ORANGE COUNTY RESERVOIR	6473	ORANGE	26	33 56	117 53	600		MID	CORPS OF ENGINEERS	C
ORANGE COVE	6476	FRESNO	9	36 37	119 18	431	[illegible]A	10A	ORANGE COVE CIT ASSN	2 3 5
ORICK PRAIRIE CREEK PK	6498	HUMBOLDT	17	41 20	124 02	161	4P	4P	CAL DIV BEACH + PARK	2 3 5
ORINDA BOWMAN	6502	CONTRA COSTA	4	37 52	122 10	550	7P	7P	ARTHUR W BOWMAN	2 3 5
ORLAND	6506	GLENN	23	39 45	122 12	254	8A	8A	ORLAND UNIT WU ASSN	2 3 5
ORLEANS	6508	HUMBOLDT	12	41 18	123 32	403	5P	5P	E J ANDERSON	2 3 5

Station	Index No.	County	Drainage	Latitude	Longitude	Elevation	Observation Time Temp.	Observation Time Precip.	Observer	Refer To Tables
OROVILLE 1 WSW	6521	BUTTE	8	39 30	121 34	160	11A	11A	CITY OF OROVILLE	2 3 5
OROVILLE 7 SE	6523	BUTTE	8	39 26	121 29	530	6A	6A	ALBERT E PALMER	2 3 5
OROVILLE BRIDGE	6525	BUTTE	8	39 31	121 34	220		7A	ROBERT E SKINNER	3
OROVILLE RANGER STATION	6528	BUTTE	8	39 32	121 34	300		MID	STATE DIV OF FSTRY	C
OSTRANDER LAKE	6552	MARIPOSA	14	37 38	119 33	8600		VAR	DEPT WATER RESOURCES	S
OXNARD	6569	VENTURA	33	34 11	119 10	45	4P	8A	AMER CRYSTAL SUG CO	2 3 5
OZENA	6576	VENTURA	3[illegible]	34 42	119 19	3705		5P	WHEATLEYS RANCH	3
PACHECO PASS	6583	MERCED	27	37 04	121 11	850		MID	U S BUR RECLAMATION	C
PACIFIC HOUSE	6597	ELDORADO	1	38 45	120 30	3440		8A	FLOYD R POOLE	3
PACOIMA DAM FC 33 A-F	66[illegible]2	LOS ANGELES	13	34 20	118 24	1500		5P	E K BARR	3
PAICINES OHRWALL RANCH	6610	SAN BENITO	20	36 44	121 22	920		12M	JOHN P OHRWALL	3
PALMDALE	6624	LOS ANGELES	6	34 35	118 07	2655	5P	5P	PALMDALE IRRIG DIST	2 3 5
PALMDALE 2 NE	6625	LOS ANGELES	6	34 36	118 06	2584		MID	PALMDALE IRRIG DIST	C
PALMDALE CAA AIRPORT	6627	LOS ANGELES	6	34 38	118 05	2517	MID	MID	US CIVIL AERO ADM	2 3 5
PALM SPRINGS	6635	RIVERSIDE	6	33 49	116 32	411	5P	5P	PALM SPGS FIRE DEPT	2 3 5
PALO ALTO CITY HALL	6646	SANTA CLARA	4	37 27	122 08	23	8A	8A	ENGINEERING DEPT	2 3 5 C
PALOMA	6650	MONTEREY	24	36 21	121 30	1835		5P	JAMES A BELL	3
PALOMAR MTN OBSERVATORY	6657	SAN DIEGO	33	33 21	116 51	5560	1P	MID	PALOMAR OBSERVATORY	2 3 5 7 C
PALOS VERDES EST FC 43[illegible]	6663	LOS ANGELES	33	33 48	118 23	250		5P	R W HIATT	3
PANOCHE	6675	SAN BENITO	27	36 36	120 50	1265		SS	MISS LILY BERG	3
PANOCHE JUNCTION	6678	FRESNO	27	36 33	120 29	500	5P	5P	P G + E COMPANY	2 3 5
PARADISE MEADOW	6688	TUOLUMNE	37	38 03	119 40	7700		VAR	HETCH HETCHY WTR SUP	S
PARKER RESERVOIR	6699	SAN BERDINO	6	34 17	114 10	738	7A	7A	METRO WATER DISTRICT	2 3 5 C
PARKFIELD	6703	MONTEREY	24	35 53	120 26	1482		7A	HERBERT H DURHAM	3
PARKFIELD 8 NNW	6708	FRESNO	27	36 01	120 29	2640		MID	MARCELENE ROBERTS RH	C
PASADENA	6719	LOS ANGELES	13	34 09	118 09	864	4P	4P	PASADENA WATER DEPT	2 3 5
PASKENTA RANGER STATION	6726	TEHAMA	23	39 53	122 33	755		8A	U S FOREST SERVICE	3 C
PASO ROBLES	6730	SN LUIS OBPO	24	35 38	120 41	700	5P	5P	LESTER M FRENCH	2 3 5
PASO ROBLES 3 NNW	6736	SN LUIS OBPO	24	35 40	120 43	815		MID	HARRY E WERNER	C
PASO ROBLES CAA AIRPORT	6742	SN LUIS OBPO	24	35 40	120 38	833	MID	MID	U S CIVIL AERO ADM	2 3 5
PATTIWAY	6754	KERN	1[illegible]	34 56	119 23	3868		7A	HUDSON RANCH	3
PAYNES CREEK	6761	TEHAMA	23	40 20	121 54	1850		7A		3
PEAR LAKE	6767	TULARE	9	36 36	118 40	9700		VAR	CORPS OF ENGINEERS	S
PENDOLA GUARD STATION	6791	SNTA BARBARA	32	34 31	119 34	1620		6P	U S FOREST SERVICE	3
PETALUMA FIRE STATION 2	6826	SONOMA	17	38 14	122 38	16	5P	5P	PETALUMA FIRE DEPT	2 3 5
PETALUMA 1 N	6829	SONOMA	17	38 15	122 38	30		MID	VICTOR E CHAIX	C
PIEDRA	6857	FRESNO	11	36 48	119 23	580		7A	MRS IDA H AKERS	3
PINE CANYON PATROL STATION FC 321 E	6891	LOS ANGELES	29	34 40	118 26	3275		5P	L A CO FIRE WARDEN	3
PINNACLES NATIONAL MON	6926	SAN BENITO	20	36 29	121 11	1300	4P	4P	US NAT PARK SERVICE	2 3 5
PISMO BEACH	6943	SN LUIS OBPO	4	35 08	120 38	80		5P	POLICE DEPARTMENT	2 3 5
PIT RIVER POWER HOUSE 5	6946	SHASTA	21	40 59	121 59	1459		5P	P G + E COMPANY	3
PITTS RANCH	6950	LAKE	23	38 56	122 52	1550		8A	AUBREY W PITTS	3
PLACERVILLE	6960	ELDORADO	1	38 44	120 48	1890	8A	8A	P G + E COMPANY	2 3 5
PLACERVILLE IFG	6962	ELDORADO	1	38 44	120 44	2755	8A	8A	INST FST GENETICS	2 3 5 6
PLACERVILLE 1 W	6963	ELDORADO	1	38 44	120 49	1785		MID	CITY OF PLACERVILLE	C
PLEASANT HILL 1 NW	6982	CONTRA COSTA	4	37 57	122 05	60		MID	LOUIS M BAUMFALK	C
PLYMOUTH	7000	AMADOR	16	38 29	120 51	1046		8A	LORRIN L CRAIN	3
POINT ARENA	7009	MENDOCINO	17	38 55	123 42	197	8A	8A	JAMES D MOUNGOVAN	2 3 5 C
POINT ARENA LIGHT STA	7011	MENDOCINO	17	38 57	123 44	[illegible]	11P	11P	PUBLICATION DISCONTINUED	
POINT ARGUELLO USCG	7016	SNTA BARBARA	33	34 33	120 36	63	11P	11P	U S COAST GUARD	2 3 5
POINT PIEDRAS BLANCAS	7024	SN LUIS OBPO	4	35 40	121 17	32	11P	11P	U S COAST GUARD	2 3 5
POMONA	705[illegible]	LOS ANGELES	26	34 04	117 46	[illegible]	5P	5P	J E ADAMSON	2 3 5
PORT CHICAGO NAVAL DEP	7070	CONTRA COSTA	4	38 01	122 01	50	8A	8A	U S NAVAL MAGAZINE	2 3 5
PORTERVILLE	7077	TULARE	9	36 04	119 01	393	8A	8A	JOHN H DAYBELL	2 3 5
PORTOLA	7085	PLUMAS	8	39 48	120 28	4838	4P	4P	I C BALDWIN	2 3 5 C
PORTUGUESE MEADOW	7093	TULARE	10	35 48	118 34	7000		VAR	CORPS OF ENGINEERS	S
POSEY 3 E	7096	TULARE	10	35 48	118 38	4920	6P	7A	WILLIAM R BOOTH	2 3 5
POST CORRAL MEADOW	7097	FRESNO	11	37 17	118 54	8215		VAR	CORPS OF ENGINEERS	S
POTRERO SEED	7105	VENTURA	[illegible]	34 38	119 26	4850		MID	CORPS OF ENGINEERS	C
POTTER VALLEY 3 NNW	7107	MENDOCINO	22	39 22	123 07	1020		MID	OTTO R HUGHES	C
POTTER VALLEY 3 SE	7108	MENDOCINO	22	39 18	123 04	1100		MID	RUSSELL E NEAR	C
POTTER VALLEY PWR HOUSE	7109	MENDOCINO	22	39 22	123 08	1014	3P	3P	P G + E COMPANY	2 3 5
POWAY VALLEY	7111	SAN DIEGO	33	32 57	117 04	440		5P	POMERADO SOIL CON DT	3
PRADO DAM	7133	RIVERSIDE	28	33 53	117 38	570		MID	CORPS OF ENGINEERS	C
PRIEST VALLEY	7150	MONTEREY	24	36 10	120 41	[illegible]	7A	7A	RUTH E MYERS	2 3 5
QUAKING ASPEN	7179	TULARE	10	36 07	118 32	7200		VAR	CORPS OF ENGINEERS	S
QUINCY RANGER STATION	7195	PLUMAS	[illegible]	39 56	120 57	[illegible]	8A	8A	U S FOREST SERVICE	2 3 5
QUINN RANGER STATION	7205	TULARE	[illegible]	36 20	118 35	8300		VAR	CORPS OF ENGINEERS	S
RAMONA SPAULDING	7231	SAN DIEGO	33	33 04	116 51	1470	6P	6P	LOUIS B SPAULDING	2 3 5
RANCHITA	7244	SAN DIEGO	33	33 12	116 32	4000		7A	CORPS OF ENGINEERS	3
RANDSBURG	7253	KERN	15	35 22	117 39	3570	6P	6P	KERN CO FIRE DEPT	2 3 5
RAYWOOD FLATS	7279	SAN BERDINO	6	34 03	116 49	6620		5P	CALIF ELEC POWER CO	3
RED BLUFF WB AIRPORT	7292	TEHAMA	23	40 09	122 15	341	MID	MID	U S WEATHER BUREAU	2 3 5 C
REDDING FIRE STA NO 2	7296	SHASTA	23	40 35	122 24	577	5P	5P	REDDING FIRE CHIEF	2 3 5 C
REDLANDS	7306	SAN BERDINO	28	34 03	117 11	1318	MID	2P	REDLANDS DAILY FACTS	2 3 5
REDWOOD CITY	7339	SAN MATEO	4	37 29	122 14	31	5P	5P	CITY FIRE DEPT STA 2	2 3 5
REDWOOD VALLEY	7351	MENDOCINO	22	39 16	123 12	718		MID	THOMAS H JAMESON	C
REPRESA	7370	SACRAMENTO	1	38 42	121 10	[illegible]		MID	FOLSOM STATE PRISON	3
#RICHMOND	7414	CONTRA COSTA	4	37 56	122 21	55	4P	4P	CITY OF RICHMOND	2 3 5
RICHMOND FIELD STATION	7416	CONTRA COSTA	4	37 55	122 20	10	8A	5P	RAY KRONE	2 3 5 6
RIVERSIDE FIRE STA NO 3	7470	RIVERSIDE	28	33 57	117 24	820	5P	5P	RIVERSIDE FIRE DEPT	2 3 5
RIVERSIDE CITRUS EXPERIMENT STATION	7473	RIVERSIDE	28	33 58	117 20	1045	8A	8A	CITRUS EXP STATION	2 3 5 6 C G
ROBERTSON FLAT	7492	PLACER	2	39 1[illegible]	120 30	625		VAR	CORPS OF ENGINEERS	S
ROCK CREEK	7510	INYO	19	37 27	118 44	9700		VAR	DEPT WATER RESOURCES	S
ROCKLIN	7516	PLACER	1	38 48	121 14	239	6A	6A	RAYMOND H JOHNSON	2 3 5
ROSE MARIE MEADOW	7560	FRESNO	27	37 19	118 52	10000		VAR	SO CALIF EDISON CO	S
ROUND MEADOW	7579	TULARE	1	35 58	118 21	9000		VAR	CALIF STATE ENG	S
ROUND MOUNTAIN	7580	SHASTA	23	40 48	121 57	2010		7A	LLOYD D COMPTON	3
RUNNING SPRINGS	76[illegible]	SAN BERDINO	28	34 12	117 05	6000		MID	STATE DIV OF HWYS	C
SACHES SPRINGS	7623	TUOLUMNE	37	38 06	119 51	7900		VAR	HETCH HETCHY WTR SUP	S
SACRAMENTO WB AIRPORT	7630	SACRAMENTO	23	38 31	121 30	17	MID	MID	U S WEATHER BUREAU	2 3 5 C
#SACRAMENTO WB CITY	7633	SACRAMENTO	23	38 35	121 30	25	MID	MID	U S WEATHER BUREAU	2 3 5 C
SADDLE CAMP RANGER STA	7637	TEHAMA	23	40 1[illegible]	122 48	3850		VAR	U S WEATHER BUREAU	S
SAGEHEN CREEK	7641	NEVADA	36	39 26	120 14	6337		5P	UNIVERSITY OF CALIF	3
SAINT HELENA	7643	NAPA	17	38 30	122 28	255	5P	6P	EDWIN L PAULSON	2 3 5
SAINT HELENA 4 WSW	7646	NAPA	17	38 30	122 32	1792		MID	EDWIN H LEARNED	C
SAINT HELENA 7 NE	7649	NAPA	23	38 34	122 22	1050		MID	CLARA A ABREAU	C
SAINT JOHN	7656	GLENN	23	39 43	122 00	145		7A	JAMES A STURGEON	3
SAINT MARYS COLLEGE	7661	CONTRA COSTA	4	37 50	122 06	625	5P	5P	BROTHER U BENEDICT	2 3 5 C
SALINAS CAA AIRPORT	7669	MONTEREY	24	36 40	121 36	74	MID	MID	U S CIVIL AERO ADM	2 3 5
SALINAS DAM	7672	SN LUIS OBPO	24	35 20	120 30	1350		8A	SN LUIS OBPO CO FCD	3
SALSIPUEDES GAGING STA	7681	SNTA BARBARA	32	34 35	120 24	250		VAR	US GEOLOGICAL SURVEY	S
SALSIPUEDES JALAMA CIV	7684	SNTA BARBARA	32	34 32	120 23	1150		VAR	US GEOLOGICAL SURVEY	S
SALT SPRINGS PWR HOUSE	7689	AMADOR	16	38 30	120 13	3700	3P	3P	P G + E COMPANY	2 3 5 6 S
SALYER RANGER STATION	7698	TRINITY	35	40 53	123 35	623	8A	8A	U S FOREST SERVICE	2 3 5
SAN ANDREAS 3 S	7702	CALAVERAS	2	38 09	120 41	1100		7A	CALAVERAS CEMENT CO	3
SAN ANTONIO CYN MOUTH	7711	LOS ANGELES	28	34 10	117 40	2394	4P	4P	SO CALIF EDISON CO	2 3 5
SAN ANTONIO SANTA MARIA	7713	SNTA BARBARA	33	34 49	120 21	1000		VAR	US GEOLOGICAL SURVEY	S
SAN BENITO	7719	SAN BENITO	20	36 31	121 05	1360		MID	JOHN M SHIELDS	C
SAN BERNARDINO CO HOSP	7723	SAN BERDINO	28	34 08	117 16	1125	6P	6P	S B COUNTY HOSPITAL	2 3 5
SAN CLEMENTE DAM	7731	MONTEREY	4	36 26	121 42	600		7A	CALIF WTR + TEL CO	3
SANDBERG PATROL STATION FC 130 B	7734	LOS ANGELES	29	34 45	118 43	4025		4P	L A CO FIRE WARDEN	3
SANBERG WB	7735	LOS ANGELES	29	34 45	118 44	4517	MID	MID	U S WEATHER BUREAU	2 3 5 7 C
#SAN DIEGO WB AIRPORT	7740	SAN DIEGO	33	32 44	117 10	19	MID	MID	U S WEATHER BUREAU	2 3 5 C
SAN DIMAS FIRE WRD FC95	7749	LOS ANGELES	26	34 06	117 48	955		5P	SAN DIMAS FIRE STA	3
SAN DIMAS TANBARK FLAT	7750	LOS ANGELES	26	34 12	117 46	2750		MID	U S FOREST SERVICE	C G
SAN FELIPE BELL STATION	7755	SANTA CLARA	20	37 02	121 19	355		MID		C
SAN FERNANDO	7759	LOS ANGELES	13	34 16	118 28	965	6P	6P	S F HEIGHTS LEMON AN	2 3 5
SAN FERNANDO PH 3	7762	LOS ANGELES	13	34 19	118 30	1248		MID	CORPS OF ENGINEERS	C
#SAN FRANCISCO CALIF ACADEMY OF SCIENCES	7765	SAN FRANCISCO	4	37 46	122 28	245	4P	4P	PUBLICATION DISCONTINUED	
SAN FRANCISCO RICHMOND SUNSET	7767	SAN FRANCISCO	4	37 47	122 30	18		MID	CITY SAN FRANCISCO	C
#SAN FRANCISCO WB AP	7769	SAN MATEO	4	37 37	122 23	8	MID	MID	U S WEATHER BUREAU	2 3 5 C
#SAN FRANCISCO FEDERAL BUILDING	7772	SAN FRANCISCO	4	37 47	122 25	52	MID	MID	U S WEATHER BUREAU	2 3 5 C
SAN GABRIEL CANYON PH	7776	LOS ANGELES	26	34 09	117 54	744		5P	PASADENA WATER DEPT	3
SAN GABRIEL DAM FC425BE	7779	LOS ANGELES	26	34 12	117 52	1481		5P	E K DE VORE	3 C
SAN GABRIEL FIRE DEPT	7785	LOS ANGELES	13	34 06	118 06	400	4P	4P	CITY FIRE DEPARTMENT	2 3 5
SAN GREGORIO 3 SE	7807	SAN MATEO	4	37 18	122 20	355	5P	5P	POMPONIO RANCH	2 3 5
SAN JACINTO	7810	RIVERSIDE	33	33 48	116 59	1550	7P	7P	BYRON JOHANSEN	2 3 5
SAN JACINTO RANGER STA	7813	RIVERSIDE	33	33 47	116 58	1560		MID	STATE DIV OF FSTRY	C
SAN JOAQUIN EXP RANGE	7817	MADERA	27	37 05	119 44	1470		MID	U S FOREST SERVICE	C
#SAN JOSE	7821	SANTA CLARA	4	37 20	121 53	95	MID	MID	E O BILLWILLER	2 3 5 C
SAN JUAN BAUTISTA	7834	SAN BENITO	20	36 49	121 31	550		MID	MRS M A BINGHAM	C
SAN JUAN GUARD STATION	7837	ORANGE	33	33 36	117 31	730		MID	CORPS OF ENGINEERS	C
SAN LUIS OBISPO POLY	7851	SN LUIS OBPO	4	35 18	120 40	300	7A	7A	JOHN H PEROZZI	2 3 5 C

Station	Index No.	County	Drainage	Latitude	Longitude	Elevation	Observation Time Temp.	Observation Time Precip.	Observer	Refer To Tables
SAN MARCOS RANCH	7861	SNTA BARBARA	32	34 33	119 52	800	7A	7A	U S BUR RECLAMATION	2 3 5 C
#SAN MATEO	7864	SAN MATEO	4	37 34	122 20	30	5P	5P	CITY FIRE DEPARTMENT	2 3 5
SAN NICOLAS ISLAND	7870	VENTURA	33	33 14	119 28	502		MID	U S NAVY	C
#SAN PEDRO	7876	LOS ANGELES	33	33 43	118 16	10	5P	5P	MARINE EXCHANGE	2 3 5
#SAN RAFAEL	7880	MARIN	17	37 58	122 32	31	5P	5P	CITY ENGINEER	2 3 5
SAN RAMON 1 SSW	7882	CONTRA COSTA	4	37 46	121 59	555		MID	HOWARD C WIEDEMANN	C
SANTA ANA FIRE STATION	7888	ORANGE	28	33 45	117 52	115	5P	5P	SANTA ANA FIRE DEPT	2 3 5
SANTA ANA RIVER PH 3	7891	SAN BERDINO	28	34 07	117 07	1980		MID	CORPS OF ENGINEERS	C
SANTA ANA RIVER PH NO 1	7894	SAN BERDINO	28	34 08	117 04	2765	1P	1P	SO CALIF EDISON CO	2 3 5
SANTA ANITA FERN FC 432	7897	LOS ANGELES	13	34 12	118 01	2035		5P	G ROBINSON	3
SANTA BARBARA	7902	SNTA BARBARA	33	34 26	119 42	100	5P	5P	S BARBARA FIRE DEPT	2 3 5 C
SANTA BARBARA CAA AP	7905	SNTA BARBARA	33	34 26	119 50	9	MID	MID	U S CIVIL AERO ADM	2 3 5
SANTA BARBARA POTRERO	7908	SNTA BARBARA	30	34 47	119 39	5200		MID	CORPS OF ENGINEERS	C
SANTA BARBARA TV PEAK	7909	SNTA BARBARA	32	34 32	119 57	4000		5P	TV STATION KEYT	3
SANTA CLARA UNIVERSITY	7912	SANTA CLARA	4	37 21	121 56	88	5P	5P	UNIV OF SANTA CLARA	2 3 5
SANTA CRUZ	7916	SANTA CRUZ	4	36 59	122 01	125	5P	5P	ROBERT E BURTON	2 3 5
SANTA FE DAM	7926	LOS ANGELES	13	34 07	117 58	427		8A	CORPS OF ENGINEERS	3 C
SANTA MARGARITA 2 SW	7930	SN LUIS OBPO	24	35 22	120 38	1250		6P	CLARENCE MC KUSICK	3
SANTA MARGARITA BOOSTER	7933	SN LUIS OBPO	24	35 23	120 38	1153		8A	D DALE RUSKOVICH	3
SANTA MARIA	7940	SNTA BARBARA	3[illegible]	34 57	120 26	224	8A	8A	A A HOWARD	2 3 5
SANTA MARIA 14 ENE	7942	SNTA BARBARA	30	35 [illegible]1	120 12	815		7A	JAMES R JENSEN	3
SANTA MARIA WB AIRPORT	7946	SNTA BARBARA	30	34 54	120 27	238	MID	MID	U S WEATHER BUREAU	2 3 5 C
SANTA MONICA	7950	LOS ANGELES	33	34 01	118 29	80		4P	CITY SANTA MONICA	3
#SANTA MONICA PIER	7953	LOS ANGELES	33	34 01	118 30		5P	5P	S M LIFEGUARD SER	2 3 5
SANTA PAULA	7957	VENTURA	29	34 21	119 04	265	8A	8A	ERVIN O STUART	2 3 5
SANTA PAULA 3 SE	7959	VENTURA	33	34 20	119 01	2250		MID	SHELL OIL CO	C
SANTA ROSA	7965	SONOMA	2[illegible]	38 27	122 43	167	7A	7A	CLARENCE S NEWBERRY	2 3 5
SANTA SUSANA 4 NNE	7973	VENTURA	33	34 20	118 42	1520		MID	CERRO VIEJO RANCH	C
SANTA YNEZ	7976	SNTA BARBARA	32	34 37	120 06	600		MID	SNTA YNEZ HIGH SCHL	C
SANTIAGO DAM	7987	ORANGE	28	33 48	117 43	1025		8A	CORPS OF ENGINEERS	3 C
SAUGUS POWER PLANT NO 1	8014	LOS ANGELES	29	34 35	118 27	2105		6A	L A PWR + LIGHT DEPT	3
SAWYERS BAR RANGER STA	8025	SISKIYOU	12	41 18	123 08	2169		8A	U S FOREST SERVICE	3
#SCOTIA	8045	HUMBOLDT	7	40 29	124 06	139	8A	8A	PACIFIC LUMBER CO	2 3 5
SEARSVILLE LAKE	8068	SAN MATEO	4	37 24	122 14	350		8A	AUSTIN CLAPP	3
SEBASTOPOL 4 S	8072	SONOMA	22	38 21	122 50	175		MID	WILLIAM G SANDERS	C
SEPULVEDA DAM	8092	LOS ANGELES	13	34 10	118 28	740		8A	CORPS OF ENGINEERS	3 C
SHASTA DAM	8135	SHASTA	23	40 43	122 25	1076	8A	8A	U S BUR RECLAMATION	2 3 5 6 C
SHELL ABSORPTION PLANT	8158	LOS ANGELES	26	33 57	117 54	800		9A	CORPS OF ENGINEERS	3
SHINGLE	8173	ELDORADO	1	38 40	120 55	1375		7A	THEODORE B HEUSNER	3
SIERRA CITY	8207	SIERRA	8	39 34	120 38	4182	8A	8A	HARRY H ROEBER	2 3 5 7
SIERRA MADRE 1 N	8210	LOS ANGELES	13	34 10	118 04	1153	6P	6P	MISS E MC KINNEY	2 3 5
SIERRAVILLE RANGER STA	8218	SIERRA	8	39 35	120 22	4975	8A	8A	U S FOREST SERVICE	2 3 5 7 C
SIGNAL HILL FC 415	8230	LOS ANGELES	13	33 48	118 10	115		5P	GEORGE I OSBORNE	3 C
SILVERADO RANGER STA	8243	RIVERSIDE	28	33 45	117 40	1100		MID	CORPS OF ENGINEERS	C
SIMI 3 E	8258	VENTURA	33	34 16	118 44	920		MID	SIMI FIRE STATION	C
SISQUOC SOUTH FORK CAMP	8266	SNTA BARBARA	30	34 46	119 46	2500		MID	CORPS OF ENGINEERS	C
SKAGGS SPRINGS LAS LOMAS RANCH	8272	SONOMA	22	38 41	123 08	1930		8A	JOHN K LEITHOLD	3
SLACK CANYON	8276	MONTEREY	24	36 05	120 40	1730		MID	CALIF DIV OF FSTRY	C
SLOUGHHOUSE 6 SE	8293	SACRAMENTO	16	38 28	121 05	160		8A	MRS MABEL VAN VLECK	3
SMITH RIVER 3 WNW	8311	DEL NORTE	17	41 57	124 12	25		8A	WILLIAM M RILEY	3
SNOW CREEK UPPER	8317	RIVERSIDE	6	33 52	116 41	1940		9A	PALM SPRINGS WTR CO	3
SNOW FLAT	8318	MARIPOSA	14	37 50	119 30	8700		VAR	DEPT WATER RESOURCES	S
SODA SPRINGS	8331	NEVADA	8	39 19	120 23	6750	8A	8A	ARTHUR COUILLARD	2 3 5 7 C
SOLEDAD	8338	MONTEREY	24	36 26	121 19	[illegible]		8A	JAN M JACOBSEN	3
SOMESBAR 1 W	8346	HUMBOLDT	12	41 23	123 29	550		8A	EARL S BELLMAN	3
SOMIS 2 NNW	8347	VENTURA	33	34 17	119 00	510		MID	RICHARD BARD JR	C
SOMIS 3 NE	8348	VENTURA	33	34 17	118 58	490		8A	LAWTON INVESTMENT CO	3
SOMIS 3 NW	8349	VENTURA	33	34 17	119 03	510		8A	BERYLWOOD INVEST CO	3
SOMIS 5 WNW	835[illegible]	VENTURA	33	34 17	119 04	520		MID	JOHN DE BONI	C
SONOMA	8351	SONOMA	17	38 17	122 27	[illegible]	5P	5P	LAWRENCE W DICKEY	3 5
SONORA	8353	TUOLUMNE	37	37 59	120 23	1830	8A	8A	P G + E COMPANY	2 3 5
S E FARALLON	8376	SAN FRANCISCO	4	37 42	123 00	27		MID	U S COAST GUARD	C
SO ENTRANCE YOSEMITE NP	8380	MARIPOSA	14	37 30	119 38	5135	4P	4P	US NAT PARK SERVICE	2 3 5 7
SOUTH LAKE	8406	INYO	19	37 10	118 34	9500		VAR	CALIF ELEC POWER CO	S
SPADRA PACIFIC COLONY FC 356 C	8436	LOS ANGELES	26	34 03	117 49	690		4P	R S HUTCHISON	3 C
SPRECKELS HWY BRIDGE	8446	MONTEREY	24	36 36	121 41	60		8A	MRS W B HENNES	3
SPRINGVILLE 7 ENE	8455	TULARE	9	36 10	118 42	2470		7A	ELMER A SUTTON	3
SPRINGVILLE RANGER STA	8460	TULARE	9	36 08	118 48	1050		MID	U S FOREST SERVICE	C
SPRINGVILLE TULE HEADWORKS	8463	TULARE	9	36 12	118 39	4070		MID	P G + E COMPANY	C
SQUAW VALLEY LODGE	8474	PLACER	36	39 12	120 14	6226	5P	5P	SQUAW VLY DEVEL CO	2 3 5 7
SQUIRREL INN 1	8476	SAN BERDINO	15	34 14	117 15	5239		5P	EDGAR L KEISTER	3
SQUIRREL INN 2	8479	SAN BERDINO	15	34 14	117 14	5723	5P	5P	LEROY KEMP	2 3 5 7
STATE LAKES	8510	FRESNO	11	36 56	118 35	10200		VAR	CORPS OF ENGINEERS	S
STATUM MEADOW	8514	FRESNO	11	36 56	118 55	8300		VAR	CORPS OF ENGINEERS	S
STAYTON MINE	8517	SAN BENITO	20	36 55	121 13	2475		MID	RANAR B KNOX	C
STOCKTON DISPOSAL PLANT	8554	SAN JOAQUIN	27	37 56	121 20	11		MID	CITY OF STOCKTON	C
#STOCKTON CAA AIRPORT	8558	SAN JOAQUIN	27	37 54	121 15	22	MID	MID	U S CIVIL AERO ADM	2 3 5
STOCKTON FIRE STATION 4	8560	SAN JOAQUIN	27	37 58	121 18	11	8A	8A	STOCKTON FIRE DEPT	2 3 5
STOCKTON MOWRY BRIDGE	8562	SAN JOAQUIN	27	37 51	121 23	15	5P	5P	MARTIN P MUHS	2 3 5 6
STONYFORD RANGER STA	8580	COLUSA	23	39 23	122 33	1168		8A	U S FOREST SERVICE	3
STONY GORGE RESERVOIR	8587	GLENN	23	39 35	122 32	800	5P	5P	ORLAND UNIT WU ASSN	2 3 5 C
STOUTS MEADOW	8591	SHASTA	21	41 10	121 56	5300		VAR	DEPT WATER RESOURCES	S
STRAWBERRY VALLEY	8606	YUBA	8	39 34	121 06	3784	5P	5P	SOPER-WHEELER CO	2 3 5 7
SUGARLOAF MEADOW	8635	TULARE	11	36 43	118 40	7200		VAR	CLOSED 8/8/57	
SUNLAND	8662	LOS ANGELES	13	34 16	118 18	1460	7P	7P	FRANK T STEVENS	2 3 5
SUNSET BEACH STATE PARK	8680	SANTA CRUZ	20	36 54	121 50	65		MID	CAL DIV BEACH + PARK	C
SURF 2 ENE	8697	SNTA BARBARA	34	34 41	120 34	1[illegible]5		MID	US DISCIPLINARY BKS	C
SUSANA KNOLLS	8700	VENTURA	33	34 16	118 41	1085		8A	SUSANA KN FIRE STA	3
SUSANVILLE	8701	LASSEN	18	40 25	120 39	4195		8A	CITY OF SUSANVILLE	3
SUSANVILLE AIRPORT	8702	LASSEN	18	40 23	120 33	4148	10P	10P	DAVID BARR	2 3 5 7
SUSANVILLE 1 WNW	8703	LASSEN	18	40 26	120 40	4555		MID	STATE DIV OF FSTRY	C
SUTTER HILL RANGER STA	8713	AMADOR	16	38 23	120 48	1580		8A	STATE DIV OF FSTRY	3
TABLE MOUNTAIN	8748	LOS ANGELES	6	34 23	117 41	7500	5P	5P	SMITHSONIAN OBSY	2 3 5 7
TAFT	8752	KERN	1[illegible]	35 09	119 28	1025		MID	KERN CO FORESTRY FIRE DEPARTMENT	C
TAHOE	8758	PLACER	36	39 11	120 09	6228	8A	8A	ARTHUR E FRODENBERG	2 3 5 6 7
TALBOT CAMP	8771	PLACER	1	39 12	120 22	6000		VAR	DEPT WATER RESOURCES	S
TEHACHAPI	8826	KERN	10	35 08	118 27	3975	6P	6P	MRS ANITA COWAN	2 3 5 7
TEHACHAPI RANGER STA	8832	KERN	1[illegible]	35 08	118 27	3975		MID	KERN CO FIRE DEPT	C
TEJON RANCHO	8839	KERN	10	35 02	118 45	1425	6P	6P	TEJON RANCH COMPANY	2 3 5
TENNANT	8864	SISKIYOU	12	41 35	121 55	4750		5P	MRS MARGARET KNOLL	3
TERMO	8873	LASSEN	18	40 52	120 27	5300		MID	SULO E LAKSO	C
THE CEDARS	8881	PLACER	1	39 15	120 21	[illegible]		VAR	CORPS OF ENGINEERS	S
THE GEYSERS	8885	SONOMA	22	38 48	122 49	1600		MID	FRANK A DEWEY	C
THERMAL CAA AIRPORT	8892	RIVERSIDE	6	33 37	116 10	-120	MID	MID	U S CIVIL AERO ADM	2 3 5 C
THOUSAND OAKS 2 N	8915	VENTURA	33	34 12	118 50	915		8A	HILLSDALE RANCH	3
THREE RIVERS 6 SE	8912	TULARE	9	36 22	118 51	2200		MID	GLENN BAKER	C
THREE RIVERS EDISON PH2	8914	TULARE	9	36 28	118 53	950	5P	5P	SO CALIF EDISON CO	2 3 5
THREE RIVERS EDISON PH1	8917	TULARE	9	36 28	118 52	1140		MID	SO CALIF EDISON CO	C
TIGER CREEK POWER HOUSE	8928	AMADOR	16	38 28	120 27	2355	4P	4P	P G + E COMPANY	2 3 5 C
TOPANGA RANGER STA FC 6	8967	LOS ANGELES	33	34 05	118 36	747		5P	L A CO FIRE WARDEN	3
TORRANCE	8973	LOS ANGELES	33	33 52	118 20	62	4P	4P	TORRANCE FIRE DEPT	2 3 5
TRABUCO CANYON	8992	ORANGE	33	33 39	117 36	970		MID	ORANGE CO PARK DEPT	C
TRACY 2 SSE	8997	SAN JOAQUIN	27	37 43	121 25	105		MID	AAGE R TUGEL	C
TRACY CARBONA	8999	SAN JOAQUIN	27	37 42	121 25	140	7A	7A	BANTA CARBONA IR CO	2 3 5
TRACY PUMPING PLANT	9001	ALAMEDA	27	37 48	121 35	61	6P	6P	U S BUR RECLAMATION	2 3 5 6
TRINITY CENTER RS	9023	TRINITY	35	41 00	122 41	2295		MID	U S FOREST SERVICE	C
TRONA	9035	SAN BERDINO	6	35 47	117 23	1695	8A	8A	AMERICAN P + G CO	2 3 5
TRUCKEE RANGER STATION	9043	NEVADA	36	39 20	120 11	5982	8A	8A	U S FOREST SERVICE	2 3 5 C
TUJUNGA MILL CR FC 470	9049	LOS ANGELES	13	34 23	118 05	4600		MID	LOS ANGELES CO FCD	C
TULELAKE	9053	SISKIYOU	12	41 58	121 28	4035	5P	5P	TULELAKE W U ASSN	2 3 5 6 7 C
TULELAKE 5 WSW	9056	SISKIYOU	12	41 55	121 34	4033		5P	TULELAKE W U ASSN	3 6
TUNNEL RANGER STATION	9061	TULARE	1[illegible]	36 22	118 17	8950		VAR	U S WEATHER BUREAU	S
TUOLUMNE MEADOWS	9063	TUOLUMNE	37	37 53	119 20	8600		VAR	DEPT WATER RESOURCES	S
TURLOCK	9073	STANISLAUS	14	37 29	120 51	104		8A	W W FERGUSON	3
TURNTABLE CREEK	9083	SHASTA	23	40 46	122 18	1080	8A	8A	U S BUR RECLAMATION	2 3 5 6
TUSTIN IRVINE RANCH	9087	ORANGE	33	33 44	117 47	118	3P	3P	THE IRVINE COMPANY	2 3 5
TWENTYNINE PALMS	9099	SAN BERDINO	6	34 08	116 03	1990	5P	5P	US NAT PARK SERVICE	2 3 5
TWIN LAKES	9105	ALPINE	1	38 42	120 03	7829	3P	3P	P G + E COMPANY	2 3 5 7
UKIAH	9122	MENDOCINO	22	39 09	123 12	623	5P	5P	CITY FIRE DEPARTMENT	2 3 5
UKIAH 4W	9126	MENDOCINO	22	39 09	123 16	1550		8A	MARJORIE S DORY	3
UKIAH MASONITE	9129	MENDOCINO	22	39 10	123 12	615		MID	MASONITE CORPORATION	C
UNION OIL STEARNS ABSORPTION PLANT	9138	ORANGE	26	33 56	117 52	700		6A	CORPS OF ENGINEERS	3
#UNIVERSITY OF CALIF AT LOS ANGELES	9152	LOS ANGELES	33	34 04	118 27	430	4P	4P	U C L A	2 3 5
UPLAND	9157	SAN BERDINO	26	34 08	117 40	1840	6P	6P	ROBERT BEARD	2 3 5

Station	Index No.	County	Drainage ‡	Latitude	Longitude	Elevation	Observation Time Temp.	Observation Time Precip.	Observer	Refer To Tables
UPPER LAKE 7 W	9167	LAKE	23	39 11	123 02	1520		4P	PETER V PEDRONCINI	3
UPPER LAKE RANGER STA	9173	LAKE	23	39 10	122 55	1347	4P	4P	U S FOREST SERVICE	2 3 5
UPPER MATTOLE	9177	HUMBOLDT	17	40 15	124 11	255		5P	WESLEY C ROSCOE	3
UPPER SAN LEANDRO FILTERS	9185	ALAMEDA	4	37 46	122 10	413		MID	E BAY MUN UTL DIST	C
UPPER TRES PINOS	9189	SAN BENITO	20	36 38	121 02	2050		MID	ELDON FANCHER	C
VACAVILLE	9200	SOLANO	23	38 22	122 00	175	6P	6P	C J UHL	2 3 5
VALLETON	9221	MONTEREY	24	35 53	120 42	950		MID	MRS AMY CURTIS	C
VALLEY CENTER 3 NE	9228	SAN DIEGO	33	33 16	117 01	1615		7A	C F IVERSON	3
VALYERMO RANGER STATION	9251	LOS ANGELES	15	34 27	117 51	3700	4P	4P	U S FOREST SERVICE	2 3 5
VAN NUYS CITY WAREHOUSE FC 15	9260	LOS ANGELES	13	34 11	118 27	695		8A	W C WOODSON	3
VENADO	9273	SONOMA	22	38 37	123 01	1260		MID	JOHN B HARPER	C
VENTURA	9285	VENTURA	33	34 17	119 18	45		8A	ROY PINKERTON	3
VERMILION VALLEY	9301	FRESNO	27	37 22	118 59	7520		VAR	SO CALIF EDISON CO	S
VICTORVILLE PUMP PLANT	9325	SAN BERDINO	■	34 33	117 18	2900	8A	8A	VICTOR CO WATER DIST	2 3 5 C
VINCENT PATROL STATION FC 12.	9345	LOS ANGELES	29	34 29	118 08	3135		5P	L A CO FIRE WARDEN	3
VINTON	9351	PLUMAS	8	39 49	120 11	4945		4P	FRANK DOTTA	3
VISALIA	9367	TULARE	9	36 20	119 18	354	9A	9A	TULARE CO C OF C	2 3 5
VOLCANOVILLE	9382	ELDORADO	1	38 59	120 47	3036		8A	ELMER C OGLE	3
VOLLMERS	9386	SHASTA	23	40 57	122 26	1359		7A	W J VOLLMERS	3 C
VOLTA POWER HOUSE	9390	SHASTA	23	40 27	121 52	2200	4P	4P	P G + E COMPANY	2 3 5 C
WALLACE	9418	CALAVERAS	2	38 12	120 59	197		5P	JAMES A FOWLER	3
WALMAR SCHOOL	9420	CONTRA COSTA	4	37 57	122 05	128		12M	STUART P BERKELEY	3
WALNUT CREEK	9423	CONTRA COSTA	4	37 54	122 04	190	8A	8A	RAY I WHITTEMORE	2 3 5
WALNUT CREEK 2 ENE	9426	CONTRA COSTA	4	37 54	122 01	220		MID	TOMAS S VANASEK	C
WALNUT CREEK 4 E	9427	CONTRA COSTA	4	37 54	121 59	400		9A	MRS ERNA G IRVING	3
WALNUT GROVE	9428	SACRAMENTO	23	38 14	121 31	23	5P	5P	PAUL LACKAS	2 3 5 6
WALNUT PATROL STATION FC 102 B	9431	LOS ANGELES	26	34 00	117 52	488		4P	E PEDERSON	3
WARNER SPRINGS	9447	SAN DIEGO	33	33 17	116 38	3180	4P	4P	WARNERS RESORT CO	2 3 5 C
WASCO	9452	KERN	10	35 36	119 20	333	8A	8A	FERNANDO L ANAYA	2 3 5
WASIOJA PATTERSON RANCH	9457	SNTA BARBARA	30	34 59	119 54	2175		MID	WILBER E PATTERSON	C
WATSONVILLE WATERWORKS	9473	SANTA CRUZ	20	36 56	121 46	95	8A	8A	JOHN L KISTLER	2 3 5
WAWONA RANGER STATION	9482	MARIPOSA	14	37 32	119 40	3975		MID	US NAT PARK SERVICE	C
WEAVERVILLE RANGER STA	9490	TRINITY	35	40 44	122 56	2050	8A	8A	U S FOREST SERVICE	2 3 5 C
WEED 1 N	9499	SISKIYOU	12	41 25	123 23	3630	8A	8A	CHESTER I KIMREY	2 3 5
WELDON 1 WSW	9512	KERN	10	35 40	118 18	2680		MID	VERNON J BLOUNT	C
WEST BIG PINE LOOKOUT	9532	SNTA BARBARA	32	34 42	119 40	6500		VAR	U S WEATHER BUREAU	S
WESTHAVEN	9560	FRESNO	11	36 13	119 59	285		7A	BOSTON LAND COMPANY	3
WEST POINT 3 SW	9583	CALAVERAS	16	38 22	120 33	2400		6P	W B MANKER	3
WESTVILLE	9597	PLACER	1	39 11	120 39	5200		VAR	CORPS OF ENGINEERS	S
WESTWOOD 3 WSW	9600	LASSEN	8	40 18	121 03	4990	5P	5P	CLOSED 8/1/57	
WHEATLAND 2 NE	9605	YUBA	8	39 02	121 24	113		MID	THOMAS A FERGUSON	C
WHEELER	9612	MENDOCINO	17	39 53	123 55	50	5P	5P	WOLF CREEK TIMBER CO	2 3 5
WHEELER SPRINGS 2 SW	9615	VENTURA	33	34 29	119 18	850		MID	KENNETH P SHELDON	C
WHEELER SPRINGS 7 N	9618	VENTURA	29	34 36	119 20	4150		MID	ROSCOE G WILBER	C
WHITE MOUNTAIN 1	9632	MONO	6	37 30	118 11	10150	8A	8A	UNIVERSITY OF CALIF	2 3 5 7
WHITE MOUNTAIN 2	9633	MONO	6	37 35	118 14	12470	8A	8A	UNIVERSITY OF CALIF	2 3 5 7
WHITE ROCK	9639	SACRAMENTO	16	38 34	121 05	353		7A	EDMOND E PAYEN	3
WHITTIER CITY HALL FC 106 C	9660	LOS ANGELES	26	33 59	118 02	340		5P	K R WARREN	3
WILLIAMS	9677	COLUSA	23	39 09	122 09	86	8A	8A	CITY OF WILLIAMS	2 3 5 C
WILLITS HOWARD FOREST RANGER STATION	9685	MENDOCINO	7	39 21	123 19	1900		MID	STATE DIV OF FSTRY	C
WILLOWS	9699	GLENN	23	39 32	122 12	140	8A	8A	H R ALLARD	2 3 5
WINCHESTER	9722	RIVERSIDE	33	33 42	117 05	1470		MID	JIM H BLACKMORE	C
WINTERS	9742	YOLO	23	38 32	121 58	135	8A	8A	CITY OF WINTERS	2 3 5
WOFFORD HEIGHTS	9754	KERN	10	35 43	118 27	2700		SS	JAMES H JORGENSEN	3
WOODCHUCK MEADOW	9773	FRESNO	11	37 02	118 54	9200		VAR	CORPS OF ENGINEERS	S
WOODFORDS	9775	ALPINE	3	38 47	119 49	5671	5P	5P	MRS GLEN BARR	2 3 5 7
WOODLAND 1 WNW	9781	YOLO	23	38 41	121 48	69	9A	9A	COUNTY OF YOLO	2 3 5
WRIGHTS	9814	SANTA CLARA	4	37 07	121 56	1600		6P		3
WRIGHTS LAKE	9816	ELDORADO	1	38 51	120 14	6800		VAR	CORPS OF ENGINEERS	S
YORBA LINDA	9847	ORANGE	26	33 53	117 49	395	6P	6P	RICHARD W JONES	2 3 5
YORKVILLE	9851	MENDOCINO	17	38 55	123 16	1100		MID	MRS LOLA A HULBERT	C
YOSEMITE NATIONAL PARK	9855	MARIPOSA	14	37 45	119 35	3985	5P	5P	U S NAT PARK SERVICE	2 3 5 7 C
YREKA	9866	SISKIYOU	12	41 43	122 38	2631	8A	8A	U S FOREST SERVICE	2 3 5

Station	Index No.	County	Drainage ‡	Latitude	Longitude	Elevation	Observation Time Temp.	Observation Time Precip.	Observer	Refer To Tables
NEW STATIONS										
LA PORTE	4773	PLUMAS	8	39 41	120 58	4975		8A	BILL O'ROURKE	3
PARADISE	6685	BUTTE	23	39 45	121 37	1708	8A	8A	PARADISE FIRE DIST	2 3 5
SLOAT	8292	PLUMAS	8	39 52	120 44	4115		8A	CLARENCE F ELWORTHY	3
VISTA	9378	SAN DIEGO	33	33 12	117 13	570	5P	5P	CHAMBER OF COMMERCE	2 3 5
MITCHELL MEADOW	5723	FRESNO	11	36 45	118 43	9700		VAR	CORPS OF ENGINEERS	S
SALINAS	7667	MONTEREY	24	36 40	121 39	46			AGR EXTENSION SER	G
REACTIVATED STATIONS										
FEATHER FALLS	2994	BUTTE	8	39 36	121 15	2965		8A	GEORGIA PACIFIC CORP	3
STIRLING CITY RS	8544	BUTTE	8	39 55	121 32	3525		8A	STATE DIV OF FSTRY	3

‡ 1 AMERICAN, 2 CALAVERAS, 3 CARSON, 4 CENTRAL COAST, 5 COLORADO, 6 DESERT, 7 EEL, 8 FEATHER, 9 KAWEAH, 10 KERN, 11 KINGS, 12 KLAMATH, 13 LOS ANGELES, 14 MERCED, 15 MOJAVE, 16 MOKELUMNE, 17 NORTH COAST, 18 N.E.INTERIOR, 19 OWENS, 20 PAJARO, 21 PIT, 22 RUSSIAN, 23 SACRAMENTO, 24 SALINAS, 25 SAN DIEGO, 26 SAN GABRIEL, 27 SAN JOAQUIN, 28 SANTA ANA, 29 SANTA CLARA, 30 SANTA MARIA, 31 SANTA MARGARITA, 32 SANTA YNEZ, 33 SOUTH COAST, 34 STANISLAUS, 35 TRINITY, 36 TRUCKEE, 37 TUOLUMNE, 38 WALKER.

Additional information regarding the climate of California may be obtained by writing to the Weather Bureau State Climatologist, 557 Federal Office Building, 50 Fulton Street, San Francisco 2, California, or to any Weather Bureau Office near you.

Figures and letters following the station name, such as 12 SSW, indicate distance in miles and direction from the post office.

Delayed data and corrections will be carried only in the June and December issues of this bulletin.

Monthly and seasonal snowfall and heating degree days for the preceding 12 months will be carried in the June issue of this bulletin.

Stations appearing in the Index, but for which data are not listed in the tables, are either missing or received too late to be included in this issue.

Divisions, as used in Table 2 became effective with data for January 1941.

Unless otherwise indicated, dimensional units used in this bulletin are: Temperature in °F., precipitation and evaporation in inches, and wind movement in miles. Monthly degree day totals are the sums of the negative departures of average daily temperatures from 65°F.

Evaporation is measured in the standard Weather Bureau type pan of 4-foot diameter unless otherwise shown by footnote following Table 6.

Long-term means from which departures are computed are based on 10 years or more of record ending generally with data for 1950.

Long-term means for full-time stations (those with Weather Bureau, Weather Bureau Airport, or Weather Bureau City in the station name, and also Beaumont 1 E and San Jose) are based on the period 1921 - 1950, adjusted to represent observations taken at the present location.

Water equivalent values published in Table 7 are the water equivalent of snow, sleet, or ice on the ground. Samples for obtaining measurements are taken from different points for successive observations; consequently occasional drifting and other causes of local variability in the snow pack result in apparent inconsistencies in the record.

Entries of snowfall in Tables 2 and 7, and in the Seasonal Snowfall table, include snow and sleet. Entries of snow on ground include snow, sleet, and ice.

Data in Tables 3, 5, 6, and snowfall in Table 7, when published, are for the 24 hours ending at time of observation. The Station Index lists observation times in local standard time. During the summer months some observers take the observations on daylight saving time.

Snow on ground in Table 7 is at observation time for all except Weather Bureau and C.A.A. Stations. For these stations snow on ground values are at 4:30 a.m. PST, except for Bishop WB AP, Blue Canyon WB AP, and Sandberg WB which are taken at 6:00 a.m. PST.

- \- No record in Tables 3, 6, 7, and the Station Index. No record in Tables 2 and 5 is indicated by no entry. Consult the annual issue of this publication for interpolated monthly precipitation totals.
- \+ And also on a later date or dates.
- * Amount included in following measurement, time distribution unknown.
- \# Thermometers are generally exposed in a shelter located a few feet above sod-covered ground; however, the reference indicates that the thermometers are exposed in a shelter located on the roof of a building.
- // Gage is equipped with a windshield.
- AM Data based on an observational day ending before noon.
- AR This entry in time of observation column in Station Index means after rain.
- B Adjusted to a full month.
- C In the "Refer to Tables" column in the Station Index the letter "C" indicates recorder stations. These stations are processed for special purposes and are published later in "Hourly Precipitation Data".
- D Water equivalent of snowfall wholly or partly estimated, using a ratio of 1 inch water equivalent to every 10 inches of new snowfall.
- G In the "Refer to Tables" column in the Station Index the letter "G" indicates Daily Soil Temperatures are published.
- M One or more days of record missing; if average value is entered, less than 10 days' record is missing. See Table 5 for detailed daily record. Degree Day data, if carried for this station, have been adjusted to represent the value for the full month.
- R Amounts from recording gage. (These amounts are essentially accurate but may vary slightly from the amounts to be published later in "Hourly Precipitation Data".)
- S Storage precipitation station. Precipitation measurements, made at irregular intervals, will be published in the July or August or delayed data December issue of this publication.
- SS This entry in time of observation column in Station Index means observation made near sunset.
- T Trace, an amount too small to measure.
- V Includes total for previous month.
- VAR This entry in time of observation column in Station Index means variable.

Subscription Price: 20 cents per copy, monthly and annual; $2.50 per year. (Yearly subscription includes the Annual Summary.) Checks and money orders should be made payable to the Superintendent of Documents. Remittances and correspondence regarding subscriptions should be sent to the Superintendent of Documents, Government Printing Office, Washington 25, D. C.

NWRC, Asheville, N.C. ---11/27/57 --- 2225

U. S. DEPARTMENT OF COMMERCE
SINCLAIR WEEKS, Secretary
WEATHER BUREAU
F. W. REICHELDERFER, Chief

JAN

CLIMATOLOGICAL DATA

CALIFORNIA

NOVEMBER 1957

Volume LXI No. 11

ASHEVILLE: 1958

WEATHER SUMMARY

The weather over the State was cool; only five other Novembers in the climatological history of California have been cooler. Precipitation was on the light side, only a small number of stations, mostly in the northern and southern quarters, reporting monthly totals above average. The outstanding weather feature of the month, however, was the extremely severe windstorms that struck southern California, especially the Santa Ana winds of the 21st and 22d that blew from Oxnard to San Diego and on the coastal plains and mountains. It was one of the worst storms of this type ever to hit and resulted in widespread damage. In addition, gusty winds helped spread a 28,000-acre brush fire along a 40-mile front west of Crystal Lake in the San Gabriel Mountains. A description of this storm and other storms will be found at the end of this summary.

The passage of rather numerous, but in most instances weak, storms over much of the State during the first two decades of the month held temperatures to near or slightly below average. Temperatures during the remainder of the month were slightly above daily means. Mean monthly temperature departures ranged from -8.3° at Giant Forest to +3.4° at Salinas Airport. Except for rather cool weather, especially in mountain and interior areas, during the periods 2d to 6th and 14th to 17th when daily mean temperatures were as much as 16° below average, daily mean temperature departures did not exceed plus or minus 10°. The lowest minimum was -13° at White Mountain 1 on the 17th. Highest maximums occurred predominantly either on the 1st or 2d or during the last week; the highest was 89° at both Santa Paula and El Centro 2 SSW on the 26th. In only four other Novembers of record has the highest maximum been under 90°. Mean monthly temperatures ranged from a high of 60.8° at both U.C.L.A. and Brawley to a low of 18.7° at White Mountain 2.

Precipitation was deficient in most areas although fairly generous amounts were recorded in the northwestern portion, in the Sierras generally west and northwest of Lake Tahoe, local areas in the northeast, and at scattered stations in the mountains of southern California. The greatest monthly measurement was 12.53 inches at Klamath. A rather intense storm passed over northern and central California on the 13th to 14th resulting in daily catches of from 2 to 4 inches in the northern and from 1/2 to 1 inch in central portions. The greatest daily catch was 5.02 inches at Cummings on the 13th. South of the Tehachapis wettest days were generally the 2d and 3d with daily catches of from 1/2 to 1 inch being quite common. The presence of persistent high pressure over the western plateau during the last decade of the month resulted in a dry northeasterly to easterly flow of air over the State so that as a result practically no precipitation fell. Six stations, all in the Southeast Desert Basin, recorded no precipitation during the month. Snowfall, although rather light, was reported at most stations at higher elevations and generally fell intermittently during only the first three weeks. As a result, the drying conditions during the last week of the month melted all the snow except some above the 9,000-foot level. Several reported monthly totals were: Huntington Lake 19.0 inches, Giant Forest 22.0, Twin Lakes and Grant Grove 33.0; in the southern half of the State, Big Bear Lake 10.0 inches, Table Mountain 12.0, White Mountain #1 15.0, and White Mountain #2 17.5.

Reports from the California Weekly Weather and Crop bulletin and from Department of Agriculture sources indicated that heavy rains in the southeastern portion caused widespread damage to lettuce, cotton, and truck crops in Imperial County and delayed the planting of grain. However, the rest of southern California benefited considerably as rains improved soil conditions. Santa Ana winds toward the end of the month scarred and blew considerable citrus fruit from the trees as well as leaves and some branches from exposed trees in the Los Angeles and San Diego areas. The moderate to sometimes heavy rain in the northern portions during the first half of the month were beneficial to ranges and pastures, but caused considerable delay in soil preparation for grain planting, and other field work. Drying weather near the end of the month was ideal for all farmwork although more rain was needed for grain in many areas. Local frost dropped leaves from some deciduous trees in the Sacramento and upper San Joaquin Valleys. The condition of pastures and ranges was above average in all districts although some coastal and southern California areas were badly in need of rain by month's end. Strong, drying winds of the 21st to 23d did considerable damage to new pasture growth in these areas. Livestock was in very good condition as ample range feed supplies made it possible to delay supplemental feeding longer than usual. The average condition of both ranges and livestock was running well above both la year at this time and the 1947-56 average.

Joseph R. Glantz
Climatologist
Weather Records Processing Cent
San Francisco, California

STORMS, NOVEMBER 1957

On the 2d: Strong northerly winds blew down trees a powerlines in Benicia, Napa, and Vallejo. In Vallejo 28-foot neon sign was blown down on the roof of an apartme house.

On the 3d: In southern California strong, gusty wind with locally heavy rain, blew down trees and television a tennas. Many powerlines were snapped by falling branche Sections of the roof on the Air Force radar station on M Laguna were ripped off by wind reported reaching gusts 110 m.p.h. Heavy rain in nearby foothills flooded so intersections in San Bernardino.

On the 5th: Lightning struck a tree in Pasadena brea ing windows in three nearby homes and damaging a park automobile. A woman occupant of one home was treated f shock. Five inches of snow fell on Kratna Ridge in t San Gabriel Mountains. Locally heavy downpours occurred the valleys.

On the 12th: In Santa Barbara strong, gusty winds bro branches from trees. A woman was injured by a falling branc Two boats dragged anchors in the harbor, but no damage w reported.

On the 21st - 22d: Santa Ana winds blowing from t Mojave Desert through mountain passes of southern Californi with gusts reported reaching 90 m.p.h., caused widespre damage to trees, buildings, utility lines, signs, aircraf and automobiles. A 28,000-acre brush fire along a 40-mi front west of Crystal Lake in the San Gabriel Mountains w started when the wind overturned an oil drum used by a ro crew as a warming fire. Blowing dust and sand reduced vis bility to near zero in many areas, and along with other sto debris, presented a major clean-up operation. In some urb areas pedestrians were ordered from streets because of dang from flying glass and other debris. Twelve of 33 passenge aboard a Western Air Lines plane flying over Ontario 10,000 feet were injured (four of them seriously) when t plane was severely jolted by a downdraft in severe turbulenc A round-up of storm damage by communities follows -- LA HABR Several small trees were downed and powerlines were broke RIVERSIDE: A tree-top fire destroyed 80 palm trees. MONTE: Minor wind damage from fallen trees and wires. S JUAN CAPISTRANO: Flower nursery damaged. BANNING: Ro ripped from church. Plate glass window broken in auto sho room. IDYLLWILD: Falling trees damaged 7 automobiles a more than a dozen cabins. HEMET: Four people injured wh a pick-up truck was overturned by wind. Two people we injured in cars struck by falling trees. Six plate gla windows were broken. ALTADENA: Giant eucalyptus lim broken. Full-grown pine trees snapped like matches. Se eral roofs partially or completely destroyed. SAN JACINT A huge tree was uprooted, severely damaging a home. The were many narrow escapes from flying debris. SUNLAND-TUJUNG Two people were injured when a tree fell on a house traile One home was ripped apart by wind. Hundreds of trees we uprooted, one tree 15 inches in diameter snapped in hal Many plate glass windows were smashed. All homes unroof in a 2-block area in Sunland. A warehouse was blown ov in Shadow Hills area. GLENDORA: One person was injur by a falling tree limb. Six homes and five automobiles we damaged by falling trees. Many signs and billboards we blown down. Several buildings were unroofed. OXNARD: Hea damage to young citrus groves. Utility lines, televisi antennas, and window glass suffered most damage. CAMARILL Dozens of television antennas were downed. Trees and fla poles snapped off. Several signs demolished. FONTAN More than 60 trees down. Two house trailers and two furn ture vans were overturned by wind on expressway. Heavy da age to utility wires and poles. Four cars stalled in san storm had paint completely stripped off on windward sid Heavy plate glass window smashed in auto showroom. SAN ANA: Radio station went off the air when transmitter w damaged by wind. POMONA: Hundreds of trees were topple Large limbs, cartons, and other debris littered street Two homes, a garage, and one parked auto damaged by falli trees. One window was broken. COLTON: Many trees a utility lines were down. Two automobiles were damaged

(Continued on page 362)

CLIMATOLOGICAL DATA

CALIFORNIA
NOVEMBER 1957

BLE 2

Station	Temperature: Average Maximum	Average Minimum	Average	Departure From Long Term Means	Highest	Date	Lowest	Date	Degree Days	No. of Days: Max 90° or Above	Max 32° or Below	Min 32° or Below	Min 0° or Below	Precipitation: Total	Departure From Long Term Means	Greatest Day	Date	Snow, Sleet: Total	Max. Depth on Ground	Date	No. of Days: .10 or More	.50 or More	1.00 or More
ORTH COAST DRAINAGE																							
.DERPOINT AM	58.7	38.8	48.8		68	22	26	30	481	0	0	7	0	5.14		1.76	13	.0	0		9	2	2
IGWIN PAC UNION COL	58.1	42.1	50.1		70	26	34	15	439	0	0	0	0	2.10	- 1.96	.82	14	.0	0		6	[illegible]	0
G BAR RS AM	54.8	36.0	45.4		64	2	25	30	580	0	0	9	0	5.71		2.24	14	.0	0		7	3	2
LLAHAN RS	50.4	23.4	36.9		58	8	14	30	836	0	0	27	0	2.21		1.49	13	T	0		3	1	1
CILVILLE SAWYER	55.2	30.2	42.7		65	2	23	29	660	0	0	21	0	4.54		2.51	13	T	T	18	7	3	1
LOVERDALE 3 SSE AM	65.3	42.9	54.1	- 0.3	76	1	38	4+	322	0	0	0	0	1.20	- 3.02	.39	14	.0	0			0	0
VELO AM	58.1	32.3	45.2	- 2.6	67	21	21	29+	587	0	0	19	0	3.60	- .99	1.12	12	T	0		8	2	1
ESCENT CITY 1 N	59.8M	42.3M	51.1M	0.5	70	23	31	30	413	0	0	1	0	6.95	- 3.39	2.41	13	.0	0				
ITTONS LANDING AM	M	M	M		67	4+				0	0		0	.66		.30	14	.0	0		3	0	0
.K VALLEY	49.9	33.1	41.5	- 1.1	57	15	23	4+	698	0	0	14	0	9.57	- 2.41	3.61	13	.0	0		8	7	3
IREKA WB CITY R	58.4	44.6	51.5	0.2	67	22	38	3+	397	0	0	0	0	4.44	- .20	1.88	13	.0	0		9	2	1
IREST GLEN AM	51.5	30.5	41.0	- 1.4	58	3+	20	30	715	0	0	17	0	5.66	- 1.09	1.59	14	.0	0		8	4	2
IRT BRAGG AM	61.7	43.8	52.8	0.7	69	22	38	4+	359	0	0	0	0	3.03	- 1.73	1.07	13	.0	0		8	1	1
IRT BRAGG AVN	61.1M	41.4M	51.3M	- 1.1	67	22	32	29	399	0	0	1	0	2.44	- 2.53	1.04	13	.0	0		7	1	1
IRT JONES RS	52.1	26.4	39.3	- 2.1	60	8+	16	30	766	0	0	25	0	2.85	- .03	1.45	13	.5	0		5	2	1
IRT ROSS	64.3	44.7	54.5		72	21	40	3+	311	0	0	0	0	1.60	- 3.94	.47	14	.0	0		5	0	0
ATON 1 W	60.6	38.1	49.4	- 3.5	71	26	31	23+	459	0	0	9	0	1.22	- 3.38	.35	14	.0	0		5	0	0
MILTON AFB	60.9	43.4	52.2	- 1.3	67	1	35	30	377	0	0	0	0	.68	- 1.93	.38	13	.0	0		3	0	0
MILTON AFB 1 E	62.4	39.3	50.9		68	21+	30	28	419	0	0	3	0	.61		.20	14	.0	0		3	0	0
PPY CAMP RS	55.5M	33.4M	44.5M	- 0.7	66	1	26	29	608	0	0	14	0	6.75	- .06	2.30	13	T	0		7	5	2
ALDSBURG	64.0	40.6	52.3	- 1.5	76	26	31	29	372	0	0	1	0	1.17	- 3.18	.56	14	.0	0		4	1	0
ICE ISLAND	61.8M	40.8M	51.3M				31	30	407	0	0	5	0	.35				.0	0			0	0
NTFIELD AM	61.0	40.1	50.6	- 4.4	66	1+	32	28	426	0	0	1	0	1.40	- 3.65	.45	14	.0	0		5	0	0
LAMATH R	59.7	40.0	49.9		68	1+	33	2+	447	0	0	0	0	12.53		4.14	13	.0	0		11	6	3
UNT HEBRON RS AM	46.1M	19.5M	32.8M		57	25	10	30	959	0	0	29	0	1.81		.70	13+	4.0	4	18	3	2	0
PA STATE HOSPITAL	65.0	40.1	52.6	- 1.6	71	27	33	23+	367	0	0	0	0	.75	- 1.71	.30	14	.0	0		2	0	0
ICK PRAIRIE CR PARK	56.9	38.9	47.9	- 0.4	66	[illegible]	30	3	504	0	0	2	0	9.55	.56	4.10	13	.0	0		11	6	2
LEANS	56.0	38.0	47.0	- 1.6	68	1	30	3+	534	0	0	9	0	8.18	.79	3.65	13	.0	0		7	5	3
TALUMA FIRE STA 2	64.7	38.6	51.7	- 1.8	73	26	27	29	392	0	0	7	0	.88	- 1.62	.38	14	.0	0		4	0	0
INT ARENA AM	61.0	42.6	51.8		67	23	34	28	385	0	0	0	0	1.97		.52	14	.0	0		6	1	0
TTER VALLEY PH	64.1M	34.7M	49.4M	- 2.5	72	1	24	29	457	0	0	12	0	2.38	- 2.75			.0	0				0
INT HELENA	64.2	38.5	51.4	- 1.6	77	26	29	30	398	0	0	7	0	1.19	- 2.19	.49	14	.0	0		4	0	0
LYER RS AM	55.8M	36.9M	46.4M		65	2+	25	30	553	0	0	9	0	6.88	1.22	2.45	13	.0	0				
N RAFAEL	64.7	42.7	53.7		70	1	36	25	332	0	0	0	0	.87	- 2.76	.28	18	.0	0		3	0	0
NTA ROSA AM	65.7	36.5	51.1	- 2.1	76	27	29	29+	409	0	0	9	0	.93	- 2.33	.32	14	.0	0		4	0	0
OTIA AM	60.7	41.7	51.2	- 2.1	67	6	33	3	407	0	0	0	0	5.62	- .22	1.90	13	.0	0		10	3	2
NOMA	63.3	38.0	50.7		69	29	28	30	424	0	0	11	0	1.21	- 2.00	.38	14	.0	0		5	0	0
LELAKE //R	48.1	23.8	36.0	- 2.0	57	6	10	29	863	0	0	26	0	1.84	.89	1.32	13	.0	0		4	1	1
IAH	65.9	37.9	51.9	0.7	76	5	28	29	383	0	0	9	0	2.56	- 1.49	.66	14	.0	0		5	2	0
AVERVILLE RS AM	53.5	31.2	42.4	- 2.1	64	6	19	30	671	0	0	18	0	5.72	.83	2.33	14	.0	0		8	3	2
ED 1 S AM	47.7	24.1	35.9		55	7+	16	4+	865	0	0	26	0	1.56		.70	14	.0	0		5	1	0
REKA AM	50.3	28.0	39.2	- 2.4	58	1	19	24+	766	0	0	23	0	2.82	.43	1.08	15	2.9			4	3	1
DIVISION			47.6											3.41									
ACRAMENTO DRAINAGE																							
DIN RS	49.7	26.0	37.9		64	23	17	4	807	0	0	25	0	2.89		1.32	13		0		5	2	1
LTURAS RS AM	49.9	21.4	35.7	- 2.3	63	25	10	29	874	0	0	29	0	2.43	1.20	1.32	14	1.0	1	18	5	1	1
BURN AM	62.3	39.8	51.1	- 2.7	72	27	35	16	412	0	0	0	0	2.15	- 1.45	1.72	14	.0	0		3	1	1
RRYESSA LAKE	M	M	M		75	26	31	28+		0	0	2	0					.0	0				
UE CANYON WB AP //R	49.3	34.5	41.9	- 2.0	67	24	24	16	689	0	0	10	0	5.14	- 1.54	2.89	13	6.8	2	10+	5	3	1
WMAN DAM	50.5M	30.9M	40.7M	- 3.7	69	24	20	2+	721	0	0	18	0	5.28	- 2.39			T	0				
ROOKS FARNHAM RCH AM	63.5M	35.8M	49.7M	- 3.7	74	27	27	23+	451	0	0		0	.28	- 1.87	.12	12	.0	0		2	0	0
RNEY AM	51.0	22.8	36.9	- 2.8	60	1	12	30	836	0	0	26	0	2.47	- .47	1.64	14	1.0			6	1	1
NYON DAM	45.9M	27.0M	36.5M	- 1.2	54	26	18	30	851	0	0	28	0	1.95	- 2.10	.62	14	1.0			6	1	0
NTERVILLE PH	63.6	37.7	50.7	- 1.7	78	26	32	16+	423	0	0	3	0	1.56	- 2.74	.90	13	.0	0		3	1	0
HESTER	50.0	23.3	36.7		60	25	10	30	841	0	0	26	0	2.35	- 1.16	.76	13	3.0	1	18	5	2	0
HICO EXP STATION	61.8	37.7	49.8	- 3.4	71	26	29	29	450	0	0	6	0	.80	- 1.85	.49	13	.0	0		2	0	0
LARKSBURG AM	63.4	37.5	50.5	- 1.0	74	1	30	24+	431	0	0	7	0	.40	- 1.05			.0	0			0	0
LFAX	59.4	38.5	49.0	- 2.8	75	26	32	16+	474	0	0	2	0	2.27	- 2.66	1.30	14	.0	0		4	2	1
LUSA 1 SSW	62.4	36.6	49.5	- 3.3	72	26	28	25+	461	0	0	11	0	.20	- 1.42	.05	12+	.0	0		0	0	0
AVIS AGR COLLEGE AM	64.4	41.4	52.9	- 1.3	75	1	31	6	357	0	0	2	0	.41	- 1.19	.35	14	.0	0		1	0	0
EER CREEK PH	47.7	30.2	39.0	- 4.3	60	1	24	5+	774	0	0	23	0	4.88	- 2.38	2.36	14	.5	0		6	2	2
E SABLA	57.1M	35.6M	46.4M	- 2.1	70	26	28	16	552	0	0		0	5.76	- .69	2.22	13	.0	0		5	3	3
OBBINS COLGATE	62.3M	40.9M	51.6M	- 3.2	75	26	34	6	397	0	0	0	0	2.28	- 2.26	1.28	14	.0	0		3	2	1
WNIEVILLE RS AM	53.9	28.1	41.0	- 4.0	67	1	23	17	714	0	0	26	0	4.69	- 2.73	2.63	14				6	2	2
AST PARK RESERVOIR AM	61.6	35.7	48.7	- 1.8	74	1	28	30	485	0	0	11	0	.40	- 1.25	.17	14	.0	0		2	0	0
AIRFIELD POLICE STA	64.6	40.0	52.3		72	28	31	29+	371	0	0	4	0	.37		.17	14	.0	0		2	0	0
ALL RIVER MILLS INTAKE AM	50.2M	25.8M	38.0M	- 2.9	58	1	18	6+	810	0	0	27	0	2.87	.76	1.90	14				1	1	1
LSOM DAM AM	64.4	44.0	54.2		76	1	35	22	316	0	0	0	0	1.09		.85	14	.0	0		[illegible]	1	0
RASS VALLEY AM	59.4	37.4	48.4	- 3.8	72	27	32	5+	492	0	0	2	0	2.94	- 2.74	1.81	14	.0	0		4	2	1
AT CREEK PH 1 AM	52.9M	23.6M	38.3M	- 4.5	62	1	14	30	792	0	0	28	0	1.83	.01	1.27	14	1.5	1	18	3	1	1
ESS VALLEY	47.5	24.1	35.8	0.7	65	24	14	29	873	0	0	29	0	3.42	1.80	1.65	14	3.5	2	14	5	2	2
AKEPORT	60.2	35.8	48.0		69	9	24	30	504	0	0	15	0	1.12	- 1.99	.44	14	.0	0		4	0	0
AKESHORE	62.2	36.8	49.5		74	23	27	30	457	0	0	9	0	4.20		2.90	13	.0	0		5	2	1
AKE SPAULDING	51.7	28.3	40.0	- 2.3	71	24	20	16	744	0	0	26	0	5.46	- 1.98	3.07	14	4.3			6	2	1
AS PLUMAS	62.9	44.6	53.8	- 2.1	73	1	37	23	333	0	0	0	0	2.20	- 2.75	1.14	13	.0	0		3	2	1
ANZANITA LAKE // AM	44.8	26.0	35.4		60	24+	17	16	878	0	2	29	0	4.42		2.61	14	3.8	2	11+	5	2	1
ARYSVILLE AM	63.7	40.8	52.3	- 2.6	76	1	34	24+	373	0	0	0	0	.51	- 1.73	.16	10+	.0	0		3	0	0
C CLOUD AM	53.3	25.9	39.6	- 3.4	68	24+	17	30	755	0	0	26	0	3.63	- 1.87	1.04	14	3.0			7	3	2
INERAL AM	47.8	27.6	37.7	- 1.4	63	1	19	11	812	0	0	26	0	4.67	- .64	2.21	14	3.1	3	11	8	4	1
ONTICELLO DAM AM	M	M	M				32	30		0	0	1	0					.0	0				
OUNT SHASTA WB CITY //R	49.1	27.6	38.4	- 3.1	58	6+	19	29	792	0	0	24	0	2.27	- 1.56	1.48	13	3.0	2	17+	3	1	1
EVADA CITY AM	54.5	30.3	42.4	- 5.3	67	27	25	6+	671	0	0	24	0	2.71	- 2.96	1.54	14	.0	0		6	2	1
RLAND AM	62.5	40.0	51.3	- 3.2	75	1	31	30	404	0	0	2	0	.71	- 1.17	.35	13	.0	0		2	0	0
ROVILLE 1 WSW AM	63.6	38.0	50.8		74	1	31	29+	418	0	0	3	0	.86		.32	13	.0	0		3	0	0
ROVILLE 7 SE AM	62.3	35.1	48.7	- 5.9	70	1+	28	22	481	0	0	10	0	.70	- 2.73	.35	13	.0	0		2	0	[illegible]
ARADISE AM	59.8	40.0	49.9		73	1+	33	16	446	0	0	[illegible]	0	2.83		1.03	14	.0	0		4	2	1
LACERVILLE AM	56.9	33.3	45.1	- 2.3	77	1	27	6+	591	0	0	19	0	2.65	- 1.77	2.03	14	T	0		3	1	1
LACERVILLE IFG AM	56.7	40.4	48.6		69	1	33	3+	487	0	0	0	0	2.69		2.02	14	.0	0			1	1
ORTOLA	50.3	23.6	37.0	- 1.6	63	25	13	30	832	0	0	27	0	1.29	- .72	.63	14	.0	0		3	1	0
UINCY RS AM	52.8	25.2	39.0	- 2.7	63	1	14	30	773	0	0	24	0	1.85	- 2.93	.95	14	.0	0		4	2	0
ED BLUFF WB AP R	62.1	40.4	51.3	- 3.2	70	26	32	23	403	0	0	1	0	1.20	- 1.07	.70	13	.0	0		2	1	0

See Reference Notes Following Station Index

TABLE 2 - CONTINUED

Station		Temperature: Average Maximum	Average Minimum	Average	Departure From Long Term Means	Highest	Date	Lowest	Date	Degree Days	No. of Days Max 90° or Above	Max 32° or Below	Min 32° or Below	Min 0° or Below	Precipitation: Total	Departure From Long Term Means	Greatest Day	Date	Snow, Sleet Total	Max. Depth on Ground	Date	No. of Days 10 or More	50 or More	1.00 or More
REDDING FIRE STA 2		65.1	42.0	53.6	- 0.7	73	26	33	5	336	0	0	0	0	3.44	- .62	2.13	13	.0	0		4	2	1
ROCKLIN	AM	62.1	35.8	49.0	- 4.1	72	1	29	22	473	0	0	9	0	.74	- 1.51	.60	14	.0	0		2	1	0
SACRAMENTO WB AP	R	62.4	40.8	51.6	- 1.5	71	1+	33	22	393	0	0	0	0	.51	- .99	.43	13	.0	0		1	0	0
SACRAMENTO WB CITY	R	63.3	42.0	52.7	- 1.6	72	26	34	30	361	0	0	0	0	.33	- 1.26	.25	13	.0	0		1	0	0
SHASTA DAM	AM	60.0	44.7	52.4		70	1+	40	16+	371	0	0	0	0	5.75		2.91	14	.0	0		7	2	2
SIERRA CITY	AM	54.3	32.9	43.6		71	24	23	17	637	0	0	15	0	4.74		3.20	14	T	T	14	5	2	1
SIERRAVILLE RS	AM	49.4M	22.0M	35.7M	- 2.6	65	1	14	22+	870	0	0	27	0	1.55	- 1.22	1.29	14	3.4	2	11	2	1	1
SODA SPRINGS	AM	43.7	20.1	31.9	- 3.1	63	25	4	16	987	0	4	29	0	4.51	- 1.54	2.34	14	16.0	7	18	6	2	1
STONY GORGE RESERVOIR		61.8	37.1	49.5	- 2.4	71	26	27	30	460	0	0	7	0	.46	- 1.17	.19	14	.0	0		2	0	0
STRAWBERRY VALLEY		55.2	34.2	44.7		70	25	26	16	603	0	0	11	0	5.74		2.54	14	.0	0		5	3	2
TURNTABLE CREEK	AM	61.5M	43.4M	52.5M		74	24	37	16	372	0	0	0	0	5.02		2.62	14	.0	0		6	2	2
TWIN LAKES		43.9	20.9	32.4	- 1.5	64	24	3	16	966	0	4	28	0	4.89	.99	2.08	14	33.0	17	14	8	3	1
UPPER LAKE RS		M	M	M		71	1	22	4		0	0		0	2.03	- 1.28	.58	14	.0	0		5	2	0
VACAVILLE		64.1	39.0	51.6	- 2.4	76	26	31	29	396	0	0	8	0	.57	- 2.04	.28	13	.0	0		2	0	0
VOLTA PH		60.0	38.6	49.3		70	25	29	16	464	0	0	1	0	2.97	- .87	1.44	13	.0	0		3	3	1
WALNUT GROVE		64.1	36.7	50.4		75	1	30	22+	426	0	0	8	0	.26		.26	14	.0	0		1	0	0
WILLIAMS	AM	64.2	38.8	51.5		75	1	31	28	398	0	0	3	0	.10		.08	12	.0	0		0	0	0
WILLOWS	AM	64.2	39.2	51.7	- 2.3	77	1	31	23+	391	0	0	6	0	.25	- 1.55	.08	8	.0	0		0	0	0
WINTERS	AM	66.6	41.1	53.9		79	1+	32	23+	329	0	0	2	0	.36		.28	14	.0	0		1	0	0
WOODLAND 1 WNW	AM	65.2	39.3	52.3	- 1.8	75	1+	30	6+	376	0	0	4	0	.33	- 1.57	.29	14	.0	0		1	0	0
DIVISION				45.8											2.33									
NORTHEAST INTERIOR BASINS																								
BOCA	AM	47.7	20.1	33.9	- 1.2	66	26	10	22+	927	0	0	30	0	1.54	- .22	.92	14	7.0	6	11	2	1	0
BRIDGEPORT		47.2	18.1	32.7		63	24	5	6+	963	0	2	29	0	.20		.08	3	5.6	2	4	0	0	0
CEDARVILLE	AM	45.9	25.9	35.9	- 3.8	55	9+	17	27	866	0	0	28	0	3.70	2.21	2.70	14	.0	0		3	2	1
DONNER MEMORIAL ST PK	AM	46.8	20.8	33.8		63	26	10	17	927	0	1	29	0	3.11		1.65	14	11.0	8	11	6	2	1
DOYLE 5 SSE	AM	47.8	24.6M	36.2M		59	1	18	22+	860	0	0	27	0	1.32		1.10	14	1.6	1	11	2	1	1
FORT BIDWELL		47.2	23.2	35.2	- 3.4	58	8	15	27+	885	0	0	28	0	3.04	1.17	1.90	13	1.0	0		5	2	1
LAKE CITY	AM	48.6	21.1	34.9	- 3.7	62	9	10	29	901	0	0	27	0	6.17	4.01	4.19	14	3.0	1	18	6	3	1
MONO LAKE		48.5	27.1	37.8		60	13	20	17	811	0	0	25	0	.59				4.0	0			0	0
SQUAW VALLEY LODGE		43.2	21.8	32.5		58	25	6	17	967	0	2	27	0	3.69		1.72	14	16.0	5	11	6	3	1
SUSANVILLE AP		49.4	21.9	35.7	- 5.2	60	1	9	30	871	0	0	26	0	.60	- 1.45	.36	14	.9	T	18	1	0	0
TAHOE	AM	41.9	24.9	33.4	- 2.1	53	1	16	17	940	0	3	30	0	2.02	- 1.26	1.54	14	7.0	3	2+	3	1	1
TRUCKEE RS	AM	44.2	21.2	32.7	- 4.0	61	26	9	17	959	0	1	29	0	2.23	- .25	1.16	14	12.0	8	11	3	2	1
WOODFORDS		47.6	27.2	37.4	- 3.2	61	1	12	22	820	0	0	24	0	1.59	- .67	.93	14	9.0	4	4	5	1	0
DIVISION				34.8											2.29									
CENTRAL COAST DRAINAGE																								
BEN LOMOND		63.4	36.9	50.2	- 2.2	70	1	30	30	436	0	0	10	0	1.72	- 4.07	.61	14	.0	0		6	1	0
BERKELEY	R	62.5	48.0	55.3	- 0.1	68	27	43	17	284	0	0	0	0	.52	- 1.89	.28	14	.0	0		2	0	0
BURLINGAME		61.2	44.8	53.0		68	1	38	23+	352	0	0	0	0	1.04		.47	18	.0	0		3	0	0
CROCKETT		64.0	46.1	55.1		70	21+	39	23	290	0	0	0	0	.47	- 1.30	.30	14	.0	0		1	0	0
GILROY	AM	67.7	37.3	52.5		83	1	28	30	368	0	0	14	0	.38		.30	14	.0	0		1	0	0
HALF MOON BAY 2 NNW	AM	62.6	46.3	54.5	0.4	69	27	38	29	308	0	0	0	0	1.78	- .88	.36	14+	.0	0		7	0	0
KING CITY		68.8	37.0	52.9	- 1.7	77	29	28	28	355	0	0	14	0	.23	- .64	.09	14	.0	0		0	0	0
LIVERMORE	AM	65.5	37.9	51.7	- 2.7	78	1	31	6+	392	0	0	6	0	.37	- 1.14	.21	14	.0	0		2	0	0
LOS GATOS		66.9	41.4	54.1	- 0.4	75	20	36	25	321	0	0	0	0	.47	- 2.29	.21	14	.0	0		2	0	0
MARTINEZ FIRE STA	AM	62.7	42.2	52.5		68	1+	35	23+	370	0	0	0	0	.47		.19	14	.0	0		2	0	0
MONTEREY		66.9	46.8	56.9		76	29	41	4	237	0	0	0	0	.93		.35	14	.0	0		3	0	0
MOUNT DIABLO NORTH GATE	AM	60.6	42.8	51.7		80	26	31	23	394	0	0	1	0	.80		.36	15	T	0		3	0	0
MOUNT HAMILTON		53.1	39.7	46.4	- 2.3	70	25	31	2+	551	0	0	5	0	1.46	- 1.21	1.08	14	T	0		2	1	1
NACIMIENTO DAM		68.9	38.3	53.6		76	25	29	30	333	0	0	2	0	.29		.22	2	.0	0		1	0	0
NEWARK	AM	M	M	M		70	2				0	0		0	.51		.29	14	.0	0		2	0	0
OAKLAND		65.0M	45.0M	55.0M	0.4	72	25	42	5+	291	0	0	0	0	.48	- 2.11			.0	0			0	0
OAKLAND WB AP	R	62.8	44.2	53.5	- 0.3	68	1+	38	24+	337	0	0	0	0	.52	- 1.43	.25	13	.0	0		3	0	0
ORINDA BOWMAN		63.1	36.5	49.8		71	1+	29	28	451	0	0	13	0	1.16		.56	14	.0	0		3	1	0
PALO ALTO CITY HALL		65.1	42.5	53.8		73	2	34	23	326	0	0	0	0	.43		.20	14	.0	0		2	0	0
PASO ROBLES		68.8	33.1	51.0	- 1.3	77	26	19	30	413	0	0	16	0	.30	- .86	.18	2	.0	0		1	0	0
PASO ROBLES CAA AP		66.1	34.6	50.4		75	25	23	30	432	0	0	13	0	.37		.30	2	.0	0		1	0	0
PINNACLES NM		67.3	36.0	51.7	- 2.6	78	22+	29	17	393	0	0	12	0	.73	- .25	.53	14	.0	0		2	1	0
PISMO BEACH		66.5	45.1	55.8		79	20	37	8	272	0	0	0	0	.45		.24	14	.0	0		2	0	0
PT PIEDRAS BLANCAS		63.0	48.8	55.9	0.8	76	6	43	17	268	0	0	0	0	.27	- 1.19	.14	14	.0	0		2	0	0
PORT CHICAGO NAVAL DEPOT	AM	63.1	36.3	49.7		72	2	30	6+	451	0	0	10	0	.23		.09	14	.0	0		0	0	0
REDWOOD CITY		65.0	43.4	54.2	- 0.1	72	1	35	23	316	0	0	0	0	.66	- 1.08	.25	18	.0	0		2	0	0
RICHMOND		64.0	46.8	55.4		69	1	38	28	281	0	0	0	0	.33		.18	14	.0	0		1	0	0
RICHMOND FIELD STA	AM	62.3	45.9	54.1		68	23	37	28	320	0	0	0	0	.52		.25	14	.0	0		1	0	0
SAINT MARYS COLLEGE		61.5	36.6	49.1		68	1+	29	6+	474	0	0	12	0	.92		.49	14	.0	0		3	0	0
SALINAS CAA AP		69.2	46.4	57.8	3.4	78	9+	39	17+	209	0	0	0	0	.46	- .78	.32	14	.0	0		1	0	0
SAN FRANCISCO WB AP	R	62.1	46.1	54.1	- 0.3	68	26	40	28	319	0	0	0	0	1.18	- .44	.51	18	.0	0		3	1	0
SAN FRANCISCO FOB	R	62.3	51.3	56.8	- 0.4	71	26	48	28	239	0	0	0	0	1.13	- 1.14	.47	18	.0	0		3	0	0
SAN GREGORIO 3 SE		64.6	41.7	53.2		76	30	33	28	347	0	0	0	0	1.59		.38	14	.0	0		6	0	0
SAN JOSE	R	65.3	44.9	55.1	- 0.9	71	9+	37	27	292	0	0	0	0	.22	- .95	.18	14	.0	0		1	0	0
SAN LUIS OBISPO POLY	AM	68.8	44.8	56.8	- 1.4	80	30	37	3	239	0	0	0	0	.55	- 1.15	.22	14	.0	0		3	0	0
SAN MATEO		64.3	44.4	54.4	- 0.7	72	1	39	23+	312	0	0	0	0	1.03	- 1.19	.45	18	.0	0		3	0	0
SANTA CLARA UNIVERSITY		65.7	43.0	54.4	0.3	72	26	35	30	314	0	0	0	0	.23	- 1.17	.16	14	.0	0		1	0	0
SANTA CRUZ		65.8	41.2	53.5	- 1.4	76	1	34	23	339	0	0	0	0	.97	- 1.77	.38	14	.0	0		3	0	0
WALNUT CREEK	AM	63.0	38.5	50.8	- 3.9	74	1	31	24+	420	0	0	5	0	.52	- 1.54	.27	14	.0	0		2	0	0
DIVISION				53.3											.68									
SAN JOAQUIN DRAINAGE																								
ANTIOCH 1 E		63.1	39.6	51.4	- 3.0	72	1	29	25	402	0	0	4	0	.20	- 1.03	.09	14	.0	0		0	0	0
ANTIOCH PUMP PLT 3	AM	64.7	39.3	52.0		75	1	31	24+	384	0	0	5	0	.16		.08	19	.0	0		0	0	0
ASH MTN		63.4	42.3	52.9	- 2.3	76	25	36	3+	356	0	0	0	0	2.78	.31	1.50	3	.0	0		4	1	1
AUBERRY		62.4	36.4	49.4	- 1.7	75	28	27	17	460	0	0	3	0	.61	- 1.72	.30	3	.0	0		3	0	0
AVENAL 9 SSE	AM	65.6M	39.4M	52.5M		77	1	32	17+	368	0	0	3	0	.85		.80	3	.0	0		1	1	0
BAKERSFIELD WB AP	R	66.4	42.7	54.6	- 1.6	75	1	37	29	304	0	0	0	0	.57	.14	.31	2	.0	0		2	0	0
BIG CREEK PH 1		52.8	36.9	44.9	- 3.9	69	24	27	16+	601	0	0	10	0	1.09	- 1.74	.37	5	5.0	1	4	5	0	0
BUTTONWILLOW	AM	65.6	36.5	51.1	- 2.4	75	2	24	30	411	0	0	7	0	.41	- .07	.33	3	.0	0		1	0	0
CALAVERAS BIG TREES	AM	52.7	31.0	41.9	- 2.9	72	25	24	6+	695	0	0	20	0	2.98	- 2.16	2.10	14	.3	T	4	6	1	1
CAMP PARDEE	AM	62.1	42.8	52.5	- 2.9	73	1	39	17	371	0	0	0	0	.86	- 1.54	.75	14	.0	0		1	1	0

See Reference Notes Following Station Index

BLE 2 - CONTINUED

Station		Temperature: Average Maximum	Average Minimum	Average	Departure From Long Term Means	Highest	Date	Lowest	Date	Degree Days	No. of Days Max 90° or Above	Max 32° or Below	Min 32° or Below	Min 0° or Below	Precipitation: Total	Departure From Long Term Means	Greatest Day	Date	Snow, Sleet Total	Max Depth on Ground	Date	No. of Days .10 or More	.50 or More	1.00 or More
THAY BULL RUN RCH	AM	62.0	37.1	49.6		73	1	31	16+	455	0	0	5	0	1.22		1.09	14	.0	0		1	1	1
ERRY VALLEY DAM	AM	53.9	32.7	43.3		72	25	23	16+	642	0	0	12	0	3.04		1.60	14		5	16	6	1	1
ALINGA		66.9M	38.3M	52.6M	-1.9	75	26+	32	17	364	0	0	1	0	.72	.26	.68	2	.0	0		1	1	0
RCORAN IRRIG DIST	AM	63.9	38.1	51.0		77	1	29	30	412	0	0	5	0	.57		.31	3	.0	0		2	0	0
AIR		64.2M	36.8M	50.5M	-2.3	71	1	30	24+	425	0	0	7	0	.36	-.71	.36	14	.0	0		1	0	0
OLEYS		57.6	29.3	43.5	-2.7	74	24+	21	17	639	0	0	22	0	1.96	-1.66	1.57	14	.0	0		3	1	1
ECTRA PH		65.1	38.5	51.8	-1.9	72	1	32	29+	395	0	0	2	0	1.65	-1.29	1.11	14	.0	0		3	1	1
VE POINTS 5 SSW		M	M	M							0	0		0										
ESNO WB AP	R	63.6	40.2	51.9	-1.6	75	1	33	17	386	0	0	0	0	1.02	.27	.70	14	.0	0		2	1	0
ANT GOVT CAMP	AM	63.9	39.2	51.6	-3.3	76	1	33	17	394	0	0	0	0	1.21	-.12	.61	3	.0	0		2	2	0
ANT FOREST	AM	40.5	26.2	33.4	-8.3	50	1	16	4	939	0	3	28	0	3.59	-.64	2.72	3	22.0	19	5	4	1	1
ENNVILLE		60.7	29.8	45.3		79	24	23	4+	587	0	0	25	0	1.21		.45	3					0	0
ANT GROVE	AM	46.6	26.8	36.7	-3.6	65	25	16	17	842	0	1	25	0	4.03	-.33	2.66	3	33.0	24	3	5	1	1
NFORD		64.3	38.2	51.3	-1.5	76	1	29	29	404	0	0	8	0	1.39	.69			.0	0				0
CH HETCHY	AM	55.8M	32.3M	44.1M	-1.9	68	1	26	16+	621	0	0	15	0	2.95	-.44	1.26	14	2.0	2	16	7	1	1
NTINGTON LAKE		44.5	26.7	35.6	-4.2	61	24	11	17	874	0	6	27	0	1.85	-1.06	.86	14	19.0	6	16	4	1	0
RIA		59.3	34.7	47.0	-7.1	70	25	27	2	533	0	0	9	0	.18	-1.02	.15	14	.0	0		1	0	0
RN RIVER PH 1		64.6	48.7	56.7	-3.2	73	1	43	3+	242	0	0	0	0	.86	.04	.45	3	.0	0		2	0	0
RN RIVER PH 3		65.8	35.2	50.5		79	10	27	17	429	0	0	9	0	.37		.32	3	.0	0		1	0	0
TLEMAN CITY 1 SSW	AM	64.8	43.1	54.0		77	1	33	30	324	0	0	0	0	.88		.73	3	.0	0		1	1	0
TLEMAN STA		66.6	46.0	56.3	0.6	78	1	39	17	258	0	0	0	0	1.07	.76	.94	2	.0	0		2	1	0
GRAND		64.8	38.5	51.7	-0.8	72	1	30	30	395	0	0	7	0	.84	-.46	.78	14	.0	0		1	1	0
ON COVE		63.5	43.0	53.3	-1.4	75	1	35	29	343	0	0	0	0	1.25	.01	.51	2	.0	0		3	1	0
NDSAY		64.4	39.2	51.8	-1.3	76	1	32	28+	388	0	0	3	0	1.31	.50	.56	2	.0	0		3	1	0
DI		63.6	37.4	50.5	-1.7	71	1	28	30	428	0	0	10	0	.54	-1.16	.48	14	.0	0		1	0	0
S BANOS		66.6	38.8	52.7	-1.9	75	1	31	23+	363	0	0	4	0	.18	-.72	.18	14	.0	0		1	0	0
DERA	AM	64.8	39.7	52.3	-0.1	77	1	28	22	376	0	0	3	0	.86	-.10	.79	14	.0	0		1	1	0
NDEVILLE ISLAND		63.4	41.1	52.3		70	1+	31	26	374	0	0	3	0	.33		.25	14	.0	0		1	0	0
RICOPA		65.1	42.8M	54.0M	-2.9	74	1	36	22	332	0	0	0	0	.63	.24	.56	2	.0	0		1	1	0
RCED FIRE STA 2		65.2M	36.5M	50.9M	-2.6	70	1	23	30	413	0	0	9	0	.62	-.58	.61	14	.0	0		1	1	0
DDLEWATER		62.5	40.7	51.6	-4.1	73	1	35	30	393	0	0	0	0	.67	.34	.54	3	.0	0		2	1	0
DESTO		63.2	39.2	51.2	-0.9	70	1	31	30	406	0	0	4	0	.30	-.88	.27	14	.0	0		1	0	0
MAN		67.9M	39.9M	53.9M	0.0	73	1	31	24+	319	0	0	2	0	.06	-.91	.05	14	.0	0		0	0	0
RTH FORK RS	AM	59.1M	34.1M	46.6M	-3.7	74	26	26	17	544	0	0		0	2.60	-.29	.70	5				6	2	0
DALE WOODWARD DAM	AM	63.0M	38.6M	50.8M	-2.1	73	1	31	30	418	0	0	3	0	.49	-.96	.40	14	.0	0		1	0	0
ANGE COVE	AM	63.5	40.6	52.1	-1.8	75	1+	32	30	377	0	0	1	0	1.35	.36	.65	3	.0	0		3	1	0
NOCHE JUNCTION		65.8M	42.0M	53.9M	-0.8	79	1	34	23	320	0	0	0	0	.20	-.21	.20	2	.0	0		1	0	0
RTERVILLE	AM	65.4	41.3	53.4	-1.3	77	1+	34	30	342	0	0	0	0	1.43	.64	.79	3	.0	0		3	2	0
EY 3 E		53.0	31.2	42.1		73	24	23	4+	681	0	0	18	0	1.26		.58	3	2.8	3	3	4	1	0
T SPRINGS PH		58.5	38.8	48.7		72	25	30	5+	485	0	0	5	0	2.41	-2.11	1.37	14	.0	0		4	2	1
NORA	AM	62.8	37.6	50.2	-1.7	74	1	31	17	440	0	0	3	0	1.66	-1.55	1.47	14	.0	0		2	1	1
ENTRANCE YOSEMITE NP		53.7	29.0	41.4		75	24	21	16+	702	0	0	22	0	2.26		.87	14	3.0	1	2+		1	0
CKTON CAA AP		64.3	38.6	51.5		71	1	28	30	399	0	0	5	0	.37		.21	14	.0	0		2	0	0
CKTON FIRE STA 4	AM	63.4	35.8	49.6	-3.7	73	1+	26	27+	452	0	0	9	0	.46	-.97	.43	14	.0	0		1	0	0
CKTON MOWRY BRIDGE		65.1	38.4	51.8		74	1	28	24+	388	0	0	7	0	.21		.16	14	.0	0		1	0	0
ACHAPI		55.7	32.3	44.0	-3.5	73	24	25	8	621	0	0	17	0	.43	-.34	.27	3	3.0	3	3	1	[illegible]	0
JON RANCHO		64.1	41.2	52.7	-2.7	73	29	35	4	366	0	0	0	0	.63	-.47	.48	3	.0	0		2	0	0
EE RIV EDISON PH 2		65.4	39.6	52.5	-0.4	75	1	30	24	367	0	0	1	0	1.73	.06	.62	3	.0	0		4	2	0
ER CREEK PH		58.9	36.0	47.5	-2.3	68	1	29	6	522	0	0	9	0	2.96	-1.70	1.93	14	.0	0		4	2	1
ACY CARBONA	AM	63.2	41.6	52.4		74	1	33	25+	371	0	0	0	0	.10	-.99	.06	14	.0	0		0	0	0
ACY PUMPING PLANT		64.6	42.0	53.3		73	1	31	23	344	0	0	3	0	.21		.08	14+	.0	0		0	0	0
ALIA	AM	65.9	41.8	53.9	-0.4	78	1	36	23+	330	0	0	0	0	1.32	.55	.62	3	.0	0		2	2	0
SCO	AM	65.9	41.0	53.5	-0.1	77	1	33	29	341	0	0	0	0	.83	.39	.63	3	.0	0		2	1	0
EMITE NP		53.0	30.8	41.9	-1.7	64	1	25	22	684	0	0	21	0	2.05	-1.20	1.09	14	.5	0		4	1	1
DIVISION				49.7											1.16									
OUTH COAST DRAINAGE																								
PINE 1 W		67.4	40.4	53.9		86	25	33	17	326	0	0	0	0	.91		.41	17	.0	0		2	0	0
ALON PLEASURE PIER	AM	67.0	47.3	57.2	-2.9	75	13	42	29	228	0	0	0	0	.19	-.64	.11	2	.0	0		1	0	0
RRETT DAM	AM	66.2	35.5	50.9	-5.7	79	26	29	18+	418	0	0	9	0	1.31	.17	.41	3	.0	0		5	0	0
UMONT 1 E		61.5	39.3	50.4	-5.0	71	25+	31	17	431	0	0	3	0	1.41	.06	.70	3	.0	0		6	1	0
G BEAR LAKE DAM		43.0	22.9	33.0	-5.0	55	25	16	7	954	0	5	30	0	3.12	.62	2.25	3	10.0	6	6	5	1	1
NITA		72.5	43.2	57.9	-0.7	86	25	37	22+	206	0	0	0	0	.96	.12	.42	3	.0	0		3	0	0
RBANK WB AP	R	70.6	45.7	58.2	-1.7	83	25	39	17+	200	0	0	0	0	.27	-.71	.25	2	.0	0		1	0	0
BRILLO NM		67.0	52.1	59.6		77	25	45	17+	156	0	0	0	0	.21				.0	0			0	0
CHUMA DAM	AM	71.7	39.7	55.7		85	25+	31	17	273	0	0	1	0	.27		.18	3	.0	0		1	0	0
MPO		62.9	33.5	48.2		72	10+	25	17+	495	0	0	19	0	.84	-.45	.38	17	.0	0		3	0	0
OGA PARK PIERCE COL		71.4	40.6	56.0		88	25	32	18	265	0	0	1	0	.50		.33	3	.0	0		2	0	0
LA VISTA	AM	66.6M	47.0M	56.8M	-0.8	78	22	41	23		0	0	0	0	.95	.23	.45	3	.0	0			0	0
REMONT POMONA COLLEGE		68.0	42.4	55.2	-3.4	83	24	35	17+	289	0	0	0	0	1.25	-.03	.92	3	.0	0		2	1	0
RONA		70.3	41.4	55.9	-3.1	83	25	33	16+	268	0	0	0	0	.44	-.38	.27	3	.0	0		2	0	0
LVER CITY		70.4	47.0	58.7	-1.2	84	25	41	17	182	0	0	0	0	.55	-.46	.35	3	.0	0		2	0	0
YAMA	AM	63.1	33.6	48.4		80	25	25	30	490	0	0	15	0	.23		.17	15	.0	0		1	0	0
YAMACA	AM	53.2	30.3	41.8	-4.0	63	11	16	17	690	0	0	18	0	3.73	.96	1.77	3	3.0			7	2	1
CAJON 2 E		69.9	39.4	54.7	-4.2	83	25+	31	29	300	0	0	4	0	1.03	.00	.55	3	.0	0		2	1	0
CAPITAN DAM	AM	70.5	44.4	57.5	-4.3	84	26	38	23	219	0	0	0	0	1.20	.14	.59	3	.0	0		3	1	0
SINORE		68.9	38.8	53.9	-3.9	83	24	30	18	327	0	0	4	0	1.00	.11	.40	3	.0	0		4	0	0
CONDIDO		68.1	40.7	54.4	-1.9	79	25	34	18	310	0	0	0	0	1.47	.23	.36	3	.0	0		7	0	0
CONDIDO CHURCH RCH		70.9	42.3	56.6	0.0	82	20+	36	17+	245	0	0	0	0	1.20	.09			.0	0			0	0
NTANA KAISER		69.1	47.1	58.1	-0.8	84	24+	40	16+	201	0	0	0	0					.0	0				
NSHAW DAM	AM	61.7	33.9	47.8		73	15	25	27+	508	0	0	16	0	1.75		.56	3	.0	0		7	1	0
LLWILD RS		57.9	28.7	43.3	-2.8	71	24+	18	17	643	0	0	25	0	2.57	.08	1.13	2				6	1	1
IAN WYNOLA		57.0	33.4	45.2		67	25	24	18	586	0	0	17	0	3.10		.93	3	.0	0		7	3	0
GUNA BEACH		68.7M	45.2M	57.0M	-2.9	77	29	39	16+	231	0	0	0	0	.27	-.84	.10	2	.0	0		1	0	0
MESA		69.6	46.4	58.0	-2.5	84	25	41	17+	202	0	0	0	0	1.03	-.05	.48	3	.0	0		3	0	0
MPOC SEWAGE PLANT		68.1	40.5	54.3		77	29	31	17+	316	0	0	3	0	.27		.16	14	.0	0		2	0	0
NG BEACH		67.4	45.9	56.7	-3.8	82	25	39	17	244	0	0	0	0	.67	-.29	.38	2	.0	0		2	0	0
ANGELES WB AP	R	69.3	50.8	60.1	0.8	80	25	42	28	143	0	0	0	0	.46	-.64	.32	2	.0	0		1	0	0
ANGELES WB CITY	R	70.4	51.0	60.7	-1.4	83	25	43	17	131	0	0	0	0	.51	-.52	.35	2	.0	0		2	0	0
LL CREEK 2		60.9	43.7	52.3	-6.7	74	24+	31	6	374	0	0	1	0	1.05	-.43	.77	3	.0	0		2	1	0
WILSON FC 338B	//	53.9	38.2	46.1	-3.9	70	24+	25	3	562	0	0	7	0	1.83	-2.15	.90	3	T	0		3	2	0
PORT BEACH HARBOR		66.3	49.0	58.1	-0.9	76	29	40	18	202	0	0	0	0	.40	-.53	.17	2	.0	0		2	0	0
TH HOLLYWOOD		70.4M	M	M		85	25				0	0	0	0	.39	-.69	.28	3	.0	0		1	0	0
ANSIDE PENDLETON		66.6	46.2	56.4		79	21	39	29	252	0	0	0	0	.66		.15	2	.0	0		4	0	0
I		72.2	38.5	55.4	-2.5	85	24+	31	30	284	0	0	2	0	.76	-.57	.40	3	.0	0		2	0	0

See Reference Notes Following Station Index

TABLE 2 - CONTINUED

Station	Temperature: Average Maximum	Average Minimum	Average	Departure From Long Term Means	Highest	Date	Lowest	Date	Degree Days	No. of Days Max 90° or Above	Max 32° or Below	Min 32° or Below	Min 0° or Below	Precipitation: Total	Departure From Long Term Means	Greatest Day	Date	Snow, Sleet Total	Max. Depth on Ground	Date	No. of Days .10 or More	.50 or More	1.00 or More
OPIDS CAMP FC 57 BE	48.2M	36.0M	42.1M	- 6.9			30	3+	681	0	0	6	0	2.15	- .95	1.55	2	T	0		2	2	1
OXNARD	70.1M	45.6M	57.9M	- 0.9	77	25	40	23		0	0	0	0	.08	- 1.02	.04	3	.0	0		0	0	0
PALOMAR MTN OBSY R	55.5	37.0	46.3		70	25	28	17	556	0	0	10	0	1.80		.84	2	1.0	T	16+	4	1	0
PASADENA	69.9	45.2	57.6	- 2.0	84	25	39	17+	215	0	0	0	0	.69	- .72	.45	3	.0	0		2	0	0
POINT ARGUELLO USCG	M	M	M											.11		.05	3	.0	0		0	0	0
POMONA	69.4	39.8	54.6	- 1.4	82	24+	32	17	304	0	0	1	0	1.03	- .33	.80	3	.0	0		1	1	0
RAMONA SPAULDING	67.0	38.2	52.6		78	25	30	27+	365	0	0	3	0	1.72		.44	3	.0	0		7	0	0
REDLANDS	68.1	42.2	55.2	- 2.8	82	24+	32	30	289	0	0	1	0	.41	- .58	.32	3	.0	0		1	0	0
RIVERSIDE FIRE STA 3	70.1M	41.1M	55.6M	- 2.7	85	24	33	18	274	0	0	0	0	.43	- .32	.35	3	.0	0		1	0	0
RIVERSIDE CITRUS E S R AM	69.5	42.7	56.1		85	25	34	17+	257	0	0	0	0	.56		.46	3	.0	0		1	0	0
SAN ANTONIO CN MOUTH	63.3	44.6	54.0	- 7.1	76	24+	36	4	325	0	0	0	0	1.82	- .35	1.45	3	.0	0		2	1	1
SAN BERNARDINO CO HOSP	69.1	42.3	55.7	- 2.5	85	24	31	30	272	0	0	1	0	.77	- .51	.53	3	.0	0		2	1	0
SANDBERG WB //R	51.5	37.3	44.4	- 5.1	65	24	29	3	609	0	0	7	0	.36	- .34	.33	2	.5	T	2+	1	0	0
SAN DIEGO WB AP R	69.8	51.5	60.7	- 0.1	82	25	45	17	126	0	0	0	0	.59	- .24	.28	4	.0	0		2	0	0
SAN FERNANDO	69.8	46.9	58.4	- 2.2	85	25	37	27	195	0	0	0	0	.62	- .58	.50	3	.0	0		1	1	0
SAN GABRIEL FIRE DEPT	71.4	43.7	57.6	- 2.4	87	25	36	16+	217	0	0	0	0	.98	- .55	.59	3	.0	0		3	1	0
SAN JACINTO	66.7	37.9	52.3	- 4.6	80	25	28	30	372	0	0	6	0	1.37	.35	.57	3	.0	0		4	1	0
SAN MARCOS RANCH AM	71.2	33.1	52.2		86	25+	24	17	377	0	0	17	0	.45		.35	3	.0	0		2	0	0
SAN PEDRO	65.6	52.5	59.1	- 1.8	75	30	46	17	173	0	0	0	0	.47	- .41	.21	2	.0	0		2	0	0
SANTA ANA FIRE STA	71.2	46.7	59.0	0.0	85	25	39	17	172	0	0	0	0	.22	- .86	.15	3	.0	0		1	0	0
SANTA ANA RIVER PH 1	64.0	42.4	53.2	- 3.2	76	24+	35	17+	347	0	0	0	0	1.11	- .61	.88	3	.0	0		2	1	0
SANTA BARBARA	70.8	45.9	58.4	- 0.4	79	20+	41	3+	194	0	0	0	0	.51	- .85	.46	3	.0	0		1	0	0
SANTA BARBARA CAA AP	69.0	41.9	55.5	- 1.6	76	12	35	29+	282	0	0	0	0	.25	- 1.06	.25	2	.0	0		1	0	0
SANTA MARIA AM	69.0	41.2	55.1	- 1.6	78	22+	30	27	293	0	0	1	0	.68	- .48	.39	3	.0	0		3	0	0
SANTA MARIA WB AP R	67.6	40.5	54.1	- 2.3	78	29	32	17	317	0	0	1	0	.36	- .58	.20	2	.0	0		2	0	0
SANTA MONICA PIER	67.3	48.3	57.8	- 2.2	76	11+	40	19+	210	0	0	0	0	.26	- .61	.18	4	.0	0		1	0	0
SANTA PAULA AM	73.9	42.7	58.3		89	26	32	17	200	0	0	1	0	.50	- .37	.44	3	.0	0		1	0	0
SIERRA MADRE 1 N	M	M	M		86	25	43	4+		0	0	0	0	.85	- .87	.65	2	.0	0		1	1	0
SUNLAND	72.3	43.5	57.9		87	25	33	17	209	0	0	0	0	.85		.56	3	.0	0		2	1	0
TORRANCE	71.6	45.9M	58.8M	- 0.4	83	25	40	18+	178	0	0	0	0	.69	- .26	.46	3	.0	0		2	0	0
TUSTIN IRVINE RANCH	70.6	43.2	56.9	- 1.9	83	25	36	17	238	0	0	0	0	.43	- .63	.18	3	.0	0		2	0	0
U C L A	69.5	52.1	60.8	- 1.7	83	25	42	3	133	0	0	0	0	.53	- .67	.35	3	.0	0		2	0	0
UPLAND	66.4	45.9	56.2	- 1.3	81	25	39	17	254	0	0	0	0	1.13	- .38	.87	3	.0	0		2	1	0
VISTA	69.3	49.0	59.2		81	25	40	16	172	0	0	0	0	.62		.17	14	.0	0		3	0	0
WARNER SPRINGS	62.0	33.3	47.7	- 5.8	74	25	25	20	512	0	0	15	0	1.52	.41	.41	16	.0	0		4	0	0
YORBA LINDA	71.8	44.2	58.0	- 2.9	87	25	36	16+	207	0	0	0	0	.97	- .07	.34	5	.0	0		3	0	0
DIVISION			54.4											.91									
SOUTHEAST DESERT BASINS																							
BACKUS RANCH	62.2	36.4	49.3	- 2.1	73	24	22	30	464	0	0	9	0	.31	- .09	.31	3	.0	0		1	0	0
BAKER 9 NNW AM	65.6	41.2	53.4		74	11+	30	28	342	0	0	2	0	.71		.56	3	.0	0		2	1	0
BARSTOW	64.0	36.6	50.3	- 3.5	75	10	20	30	431	0	0	6	0	.22	- .06	.12	2	.0	0		2	0	0
BISHOP WB AP R	60.3	27.6	44.0	- 2.2	76	24	18	30	625	0	0	26	0	.32	- .16	.16	2	1.0	1	15+	1	0	0
BISHOP UNION CARBIDE AM	46.9	23.0	35.0		62	25	6	17	895	0	2	26	0	1.57					15	5			
BLYTHE	72.4	44.6	58.5	- 0.6	81	10	34	28	194	0	0	0	0	.03	- .27	.03	3	.0	0		0	0	0
BLYTHE CAA AP	71.1	47.0	59.1		80	25	37	30	175	0	0	0	0	.05	- .13	.05	3	.0	0		0	0	0
BORREGO SPRGS 3 NNE AM	73.5	41.1	57.3		82	26	27	30	223	0	0	1	0	.03		.03	17	.0	0		0	0	0
BRAWLEY AM	75.4	46.2	60.8	- 0.8	83	11+	38	23+	131	0	0	0	0	.00	- .14	.00		.0	0		0	0	0
CANTIL	66.0	34.5	50.3		79	25	16	30	434	0	0	14	0	.20		.20	3	.0	0		1	0	0
COW CREEK	70.6M	48.9M	59.8M	- 2.4	80	1	37	30	158	0	0	0	0	.55	.40	.34	3	.0	0		2	0	0
DAGGETT CAA AP	66.2	38.6	52.4		74	10+	21	30	370	0	0	6	0	.16	- .12	.10	3	.0	0		1	0	0
DEEP SPRINGS SCHOOL	51.4	25.1	38.3		64	24	14	30	795	0	0	28	0	.28								0	0
EAGLE MTN AM	68.5	49.3	58.9	- 3.7	80	26	40	30	175	0	0	0	0	.00	- .20	.00		.0	0		0	0	0
EL CENTRO 2 SSW	74.6	43.8	59.2	- 3.4	89	26	31	30	174	0	0	1	0	T	- .08	T	17	.0	0		0	0	0
FAIRMONT AM	58.0	39.7	48.9	- 3.9	70	27	30	30	477	0	0	1	0	.41	- .47	.38	3	.0	0		1	0	0
HAIWEE AM	56.5	34.5	45.5	- 4.5	68	1+	26	30	581	0	0	10	0	.24	- .25	.12	3	.0	0		2	0	0
HAYFIELD PUMP PLANT AM	69.3	43.3	56.3	- 3.9	78	11	35	28	253	0	0	0	0	T	- .20	T	17	.0	0		0	0	0
IMPERIAL	74.0	46.6	60.3	- 1.7	82	25	37	30	140	0	0	0	0	.02	- .11	.02	17	.0	0		0	0	0
INDEPENDENCE AM	M	M	M		73	1				0	0		0	.47	.10			.0	0			0	0
INDIO US DATE GARDEN AM	76.6	42.9	59.8	- 3.1	87	26	31	30	159	0	0	1	0	.05	- .15	.04	17	.0	0		0	0	0
INYOKERN	63.9	34.7	49.3		74	1+	21	30	463	0	0	7	0	.34		.34	3	.0	0		1	0	0
IRON MTN AM	68.2	47.8	58.0	- 3.8	76	11+	41	29	202	0	0	0	0	.05	- .15	.03	3	.0	0		0	0	0
LAKE ARROWHEAD	49.0	31.5	40.3	- 5.2	64	24	22	30	735	0	0	16	0	2.07	- 2.88	1.34	3	.5	0		3	1	1
LANCASTER	60.8	32.1	46.5		70	10	19	30	549	0	0	19	0	.28		.23	3	.0	0		1	0	0
LLANO SHAWNEE HILLS RCH	57.9	38.5	48.2	- 3.5	70	26	30	30	498	0	0	4	0	.51	.05	.20	3+	.0	0		2	0	0
LUCERNE VALLEY 2 W	64.5	22.9	43.7		78	22	14	30	630	0	0	28	0	.37		.30	2	.0	0		1	0	0
MECCA 3 SE AM	73.3	43.2	58.3	- 3.3	81	10	31	30	197	0	0	1	0	.01	- .16	.01	17	.0	0		0	0	0
MOUNTAIN PASS	51.5	32.5	42.0		62	25	24	18+	685	0	0	18	0	.67		.41	3	3.0	0		2	0	0
NEEDLES CAA AP	65.5	46.7	56.1	- 3.3	73	24+	37	28	260	0	0	0	0	.46	.14	.46	5	.0	0		1	0	0
PALMDALE	63.6	36.5	50.1	- 2.2	74	26	23	30	439	0	0	5	0	.93	.45	.72	2	.0	0		2	1	0
PALMDALE CAA AP	61.7	33.5	47.6		72	10	20	30	518	0	0	14	0	.27		.20	2	.0	0		1	0	0
PALM SPRINGS	73.6	42.7	58.2	- 5.7	81	9+	30	30	201	0	0	1	0	.11	- .21	.11	17	.0	0		1	0	0
PARKER RESERVOIR AM	67.7	48.8	58.3	- 3.7	77	27	42	18+	196	0	0	0	0	.17	- .12	.09	6	.0	0		0	0	0
RANDSBURG	58.4	37.0	47.7	- 5.6	70	25	26	16	510	0	0	7	0	.00	- .42	.00		.0	0		0	0	0
SQUIRREL INN 2	49.6	33.3	41.5	- 4.8	65	24	24	23	700	0	1	12	0	2.21	- .73	1.47	3	2.0	0		4	1	1
TABLE MOUNTAIN	45.6	28.8	37.2	- 5.3	65	25	17	3+	827	0	3	21	0	1.46	.18	.99	3	12.0	6	3+	4	1	0
THERMAL CAA AP	75.3	42.7	59.0		85	25	31	30	178	0	0	1	0	T		T	2	.0	0		0	0	0
TRONA AM	65.5	38.7	52.1	- 1.4	75	11	26	30	380	0	0	4	0	.00	- .32	.00		.0	0		0	0	0
TWENTYNINE PALMS	69.3	41.6	55.5	- 0.4	79	24	31	18	278	0	0	2	0	T	- .39	T	5	.0	0		0	0	0
VALYERMO RS	60.0	31.3	45.7	- 2.8	70	26	18	30	574	0	0	18	0	.40	- .28	.22	3	.0	0		2	0	0
VICTORVILLE PUMP PLANT AM	62.2	33.9	48.1	- 0.1	74	25	18	30	502	0	0	12	0	.24	- .20	.20	3	.0	0		1	0	0
WHITE MOUNTAIN 1 AM	36.0	11.5	23.8		55	24	-13	17	1229	0	10	30	3	1.22		.67	3	15.0	9	5+	4	1	0
WHITE MOUNTAIN 2 AM	26.4	10.9	18.7		40	24+	-10	17	1383	0	22	30	1	1.56		.72	3	17.5	23	5+	4	1	0
DIVISION			49.8											.43									

See Reference Notes Following Station Index

DAILY PRECIPITATION

Table 3

CALIFORNIA
NOVEMBER 1957

Station	Total	Day of month																													
		1	2	3	4	5	6	7	8	9	10	11	12	13	14	15	16	17	18	19	20	21	22	23	24	25	26	27	28	29	30	31
ACTON ESCONDIDO FC261BE	.49	T		.47	.02																											
ADIN RS	2.89										.23		.14	1.32	.94				.17	.07	.02											
ALAMO 1 N	.53								.02				.05		.31				.15													
ALDERPOINT	5.14								.41		.26	.23	.11	1.76	1.44	.07	.21		.48	.07	.10											
ALISO CN FC 446	1.08		.35	.71		.02																										
ALPINE 1 W	.91	.08	.04	.05	.09	.05									.10	.07	.02	.41														
ALTADENA	.54	.02	.05	.46		.01																										
ALTURAS RS	2.43								.07		.03	.07	.14	.34	1.32	.15			.27	.02		.02										
ANGIOLA	.59		.14	.28											.17																	
ANGWIN PAC UNION COL	2.10										.27		.12	.62	.82		.14		.13													
ANTIOCH 1 E	.20								.01				.02		.09				.08													
ANTIOCH PUMP PLT 3	.16								T				.01	T	.05	T			.02	[illegible]												
ANZA	1.07			.40	.05	.02	.10										.36								.14							
ARROYO SECO RS FC 508 C	1.06	.05	.20	.78	.01	.02																										
ASH MTN	2.78		.09	1.50	.34	.06						.03			.35	.30	.02	.09														
ASSOC OIL ANAHEIM 1	.78	.07	.01	.49	.09	.10	.02																									
AUBERRY	.61		.15	.30											.15				.01													
AUBURN	2.15			T					.02			.15		.23	1.72				.01	.02												
AVALON PLEASURE PIER	.19		.11												.02		.06															
AVENAL 9 SSE	.85			.80											.05																	
AZUSA FC 143	.62			.50	.11	.01																										
BACKUS RANCH	.31			.31																												
BAKER 9 NNW	.71	.10		.56		.05																										
BAKERSFIELD WB AP R	.57		.31	T		T									.26																	
BALCH PH	2.74		1.03	.50	.01	.19						.01			.70	.23	.05		.02													
BARNESON PARK	.79		.59		.20																											
BARRETT DAM	1.31	.10	T	.41	.02	.09	.08									.12		.38														
BARSTOW	.22		.12	.10																												
BEAUMONT	.91			.57	.18												.03	.13														
BEAUMONT PUMPING PLANT	1.01	.01	T	.57	.26	T	.07										.01	.09														
BEAUMONT 1 E	1.41		.12	.70	.14	.18											.10	.17														
BEL AIR FC 10	.50		.10	.30		.10																										
BEN LOMOND	1.72								.17		.06			.10	.61		.24		.36	.18												
BENSONS FERRY	.24									.02				*	.22																	
BERKELEY R	.52												.03	.14	.28				.07													
BERRYESSA LAKE	-	-	-	-	-	-	-	-	-	-	-	-	-	-	-	-	-		.01													
BIG BAR RS	5.71								.12	T	.16	.41	.28	1.43	2.24	.07	.02		.93	.02	.03											
BIG BEAR LAKE DAM	3.12			2.25	.33	.15	.18											.21														
BIG CREEK PH 1	1.09		.25	.10	.09	.37						.11				.01	.15	.01	T													
BIG DALTON DAM FC 223 BE	1.06	.01	.24	.63	.12	.01											.04	.01														
BIG PINES PARK FC 83	1.80		.11	1.13	.17	.17											.20	.02														
BIG SUR STATE PARK	1.33			.02					.02			.02			.63		.11	.07		.46												
BIG TUJUNGA DAM FC 46 DE	1.16		.33	.68	.15																											
BISHOP WB AP R	.32		.16	.02	.06	.01										.07	T															
BISHOP UNION CARBIDE	1.57		*	*	1.26	.25						T			.06				T	T												
BLACK MTN 2 S	2.22									.30	.05		.08	.28	.82		.18		.42	.09												
BLUE CANYON WB AP //R	5.14		.04	.03	.03				.01		.84	.01	.06	2.89	.77	.11	T	.04	.27	.04												
BLYTHE	.03			.03		T											T	T														
BLYTHE CAA AP	.05			.05		T											T															
BOCA	1.54		.01		.07	.04						.39		T	.92	.03	.04		.04													
BONITA	.96		T	.47	.10	T										.05	.06	.33														
BORREGO DESERT PARK	.01		.01			T																										
BORREGO SPRGS 3 NNE	.03			T														.03														
BOULEVARD	.68			.20	.05	.11	.02									.04	.01	.25														
BOUQUET CANYON	.76		.53	.05	.03	.10											.05															
BOWMAN DAM	5.28		T		T						*	.65	*	*	4.43		.20															
BRADLEY	.28			.25											.03																	
BRAWLEY	.00																															
BREA BERRY IMPERIAL	1.08	.10		.58	.21	.14	.05																									
BREA CITY	.96	.07	T	.61	.14	.10	.04																									
BREA DAM	1.17	.03	T	.69	.20	.09	.16																									
BRIDGEPORT	.20		.02	.08	.03	T						T			.04		.03		T													
BRIDGEVILLE 4 NNW	9.92									.38	.49	.39	.27	4.35	3.37	.37	.30															
BROOKS FARNHAM RCH	.28								T			T	.12	T	.11				T	.05												
BRUSH CREEK RS	5.12										.46	.21		.89	3.46				.04	.06												
BULLARDS BAR PH	4.76								.05		.53	.13	.01	1.52	2.32				.17	.03												
BURBANK FIRE DEP FC 226B	.43			.33	T	.10																										
BURBANK WB AP R	.27	T	.25	.02	T	T											T															
BURLINGAME	1.04								.03		.03		.12	.03	.32		.03		.47	.01												
BURNEY	2.47								.10		.21	.18	T	.19	1.64	.01			.12	.02												
BURTON RANCH	.76			T					T				.07	.05	.44				*	.20												
BUTTONWILLOW	.41			.33			T								T	.08		T														
CABAZON	1.41		T	.78	.19	.04											.33	.07														
CABRILLO NM	.21		*	.11												.03		.07														
CACHUMA DAM	.27			.18	.01							T			.02	.03		.03														
CALAVERAS BIG TREES	2.98				.11				T			T		.10	2.10	.25	T		.12	.30	T											
CALEXICO	T					T																										
CALISTOGA	1.76								.03		*	.16	.07	.49	.90	.01	T	*	.07	.03	T											
CALLAHAN RS	2.21							T	.03		.15		.08	1.49	.31			.09	.04	.01	.01											
CAMP BALDY FC 85 F	2.41	.02		2.00	.20	.13		.03										.03														
CAMPO	.84	.01	.02	.15	.08	.10									.03	T	.07	.38														
CAMP PARDEE	.86								T			.03	T	.07	.75					.01	T											
CAMP SAN LUIS OBISPO	.81		.05	.24											.38	.01	T	.13														
CAMPTONVILLE RS	5.32								.06				.80	.78	3.46				.12	.10												
CANBY RS	1.72											.02	.15	.25	1.12				.14		.04											
CANOGA PARK PIERCE COL	.50		.15	.33	T	.02									T		T															
CANTIL	.20		T	.20		T																										
CANYON DAM	1.95								.14		.18	.31		.48	.62				.22													
CATHAY BULL RUN RCH	1.22			.04		.07									1.09				T	.02												
CAZADERO	4.73							.09	.29	.40	.98		.25	.53	1.54				.65													
CECILVILLE SAWYER	4.54							.02	.10		.50	.14	.12	2.51	.75	.02		.32	.06													
CEDARVILLE	3.70								.03			.15	.03	.62	2.70	.02			.07	.07	.01											
CENTERVILLE PH	1.56								.01		.24			.90	.36					.05												
CHALLENGE RS	2.80								.02		.12	.23		.07	2.18				.10	.08												
CHATSWORTH HEYNEMANN RCH	1.01	.03		.58	.13		.24									.02		.01														
CHATSWORTH FC 24 D	.76		.21	.55																												
CHERRY VALLEY DAM	3.04			.24	T	.18	T			.05		.04		.04	1.60	.12	.34	.03	.08	.32	T											
CHESTER	2.35								.08	T	.20	.34	.07	.76	.65		.01	.01	.20	.03												
CHICO EXP STATION	.80								.02		.07		.01	.49	.16				.04	.01												
CHITTENDEN PASS	.46								T				.01		.38		.04			.03												
CHULA VISTA	.95	T		.45	.05	.01										.03	*	.41														
CISCO RS	5.08		.02									.73		.31	3.32		.08		.20	.42												
CLAREMONT POMONA COLLEGE	1.25	.02	.22	.92	.05	.04																										
CLARKSBURG	.40								T		.07	T	.02	*	.31					T												
CLOVERDALE 3 SSE	1.20	T							.12		*	.15	.13	.15	.39		.06		.17	.03												
COALINGA	.72		.68												.04																	
COALINGA 14 NW	.71		.60	.01											.10																	
COLBYS FC53D	1.59	.02	.17	1.20	.20																											
COLEMAN FISH HATCHERY	1.38							.01		*	.07	.30	.03	.37	.54				.06													
COLFAX	2.27										.23	.03		.57	1.30				.14													
COLGATE PH	1.89								.01		.05	.21	.01	.57	.98				.05	.01												
COLUSA 1 SSW	.20							T	.01		.03		.05	.02	.05				.04													
CONCORD 3 E	.26								.02				.05		.13				.05	.01												
CORCORAN IRRIG DIST	.57			.31											.26																	
CORDES	3.10								T		*	.73	*	*	2.10					.27												
CORNING HOUGHTON RANCH	.93							.27			T		.46	.20				T														
CORONA	.44		.01	.27	.03	.11	.01										.01															
COVELO	3.60							.32	.05	.25	.13	.18	1.12	.88		.11		.43	.08	.03					.02							

See reference notes following Station Index.

Station	Total	1	2	3	4	5	6	7	8	9	10	11	12	13	14	15	16	17	18	19	20	21	22	23	24	25	26	27	28	29	30	31
COVINA TEMPLE FC 193	.82	T	.11	.42	.11	.18																										
COW CREEK	.55		T	.34		.21																										
COYOTE CANYON	.28																.18	.10														
COYOTE WELLS	.00																															
CRESCENT CITY 1 N	6.95							.16	.18		1.28	*	1.07	2.41	.70	.14	.49	.26	.10		.16											
CRESCENT CITY 7 ENE	9.47								.16		1.35	1.19	.39	2.97	1.57	.48	.58		.63	.08	.07										T	
CROCKETT	.47								.01				.05	.04	.30				.07													
CRYSTAL LAKE FC283B	2.13			1.73	.30	.06														.04												
CULVER CITY	.55		.02	.35	.02	.16																										
CUMMINGS	10.52							.03	.64		1.14	.02	.76	5.02	2.12	.03	.17	T	.52	.07												
CUNNINGHAM	1.47								.12		.06	.12	.12	.18	.67		.05		.15													
CUYAMA	.23															.17		.06														
CUYAMACA	3.73	.11	T	1.77	.12	.26	.05									.30	.49	.63														
DAGGETT CAA AP	.16		.06	.10																												
DAVIS AGR COLLEGE	.41										.02	T	.01	.03	.35				T													
DEEP SPRINGS SCHOOL	.28		.05	*	.20												.03															
DEER CREEK PH	4.88		.03								.37	.42	.40	1.04	2.36				.21	.05												
DELANO	.99			.74											.18	.07																
DENAIR	.36												T	T	.36				T	T												
DE SABLA	5.76								.05		.48		1.77	2.22	1.05				.14	.05												
DESCANSO RS	1.98	.11	.01	.90	.10	.14										.10	.05	.57														
DOBBINS COLGATE	2.28								T		.28			.65	1.28				.07													
DONNER MEMORIAL ST PK	3.11		.17		.07	.12						.65		.16	1.65		.09			.20												
DOS RIOS	3.60								.23		.51	.16	.10	.83	1.44	.01	.09		.19	.04												
DOWNEY FIRE DEPT FC107C	.73		.17	.33	.05	.18																										
DOWNIEVILLE RS	4.69								.16		.07	1.04	.03	.45	2.63				.15	.16												
DOYLE 5 SSE	1.32				T	T			.03	T		.15		.01	1.10	T	T		.03	T												
DRY CANYON RESERVOIR	.63	.05	.48	.01			.08											.01														
DUDLEYS	1.96		T		.06				T		T			.12	1.57				.19	.02												
DUNNIGAN	.17												.03		.06	.08																
DUNSMUIR RS	3.83								.15		.64	.14	.11	1.26	1.09		T		.44	T												
DUTTONS LANDING	.66								.02		*	*	.09	.10	.30				.04	.11												
EAGLE MTN	.00																															
EAST PARK RESERVOIR	.40								.10			T	.02	.02	.17				.08	.01												
EL CAJON 2 E	1.03	.01	.05	.55	.06	.01									.08	.02	T	.25														
EL CAPITAN DAM	1.20	.02	T	.59	.04	.05									T	.12	T	.38														
EL CENTRO 2 SSW	T																	T														
ELECTRA PH	1.65								.02		.12		.02	.32	1.11				.06													
ELIZABETH LAKE FC128B	.65		.07	.43		.11											.04															
ELK VALLEY	9.57							.04			1.76	.55	1.08	3.61	.81	.09	.02	.72	.64		.25											
ELLERY LAKE	1.40		.15	.05	.20	.15	.05					.05		.24	.36				.10	.05												
ELLIOTT	.45								.04			T	.02	.03	.36					T												
ELSINORE	1.00	.05	.10	.40	.06	.11										.25	.01	.02														
ESCONDIDO	1.47	.05	.25	.36	.19										.10	.11	.31	.10														
ESCONDIDO CHURCH RCH	1.20	.01	*	.44	.09										.15	.10	.25	.16														
EUREKA WB CITY R	4.44							.04	.32	T	.28	.13	.67	1.88	.42	.14	.35	.11	.05	.01	.04											
EXCHEQUER RESERVOIR	1.02														1.02																	
FAIRFIELD POLICE STA	.37												.06	.14	.17				T													
FAIRMONT	.41	.02		.38														.01														
FALL RIVER MILLS INTAKE	2.87								.08	*	*	*	.47	.10	1.90	.02			.25	.05		T										
FEATHER FALLS	2.65								.07			.24	T	.71	1.40				.10	.13												
FERGUSON RANCH	1.86								.15		.05	.21	.06	.62	.52				.23	.02												
FIDDLETOWN LYNCH RCH	2.84											.22		.14	2.34				T	.14												
FINLEY 5 SW	1.95							*	.10		.30	T	.16	.74	.37		*	*	*			.28										
FIVE POINTS 5 SSW	-	-	-	-	-	-	-	-	-	-	-	-	-	-	-	-	-	-	-	-	-	-	-									
FOLSOM DAM	1.09								.05				T	.19	.85				T	T												
FONTANA 5 N	1.43		T	1.28	.09	.03											.02	.01														
FONTANA KAISER	-	-	-	-	-	-	-																									
FOREST GLEN	5.66								.40	.03	.42	.72	.09	1.50	1.59	.11	.14		.54	.07	.05											
FORESTHILL RS	3.93		.06		T				.01			.74		.48	2.36				.09	.19												
FORT BIDWELL	3.04								T		T	.07	.23	1.90	.56			T	.10	.15	.03											
FORT BRAGG	3.03								.28	.08	.19	.02	.27	1.07	.38	.08	.22	.22	.14	.05	.03	T					T					
FORT BRAGG AVN	2.44							.14	.19	.01	.19	.06	.21	1.04	.23		.20	.03	.08	.06	T											
FORT JONES RS	2.85								T		.47	T	.07	1.45	.56			.14	.16	T	T											
FORT ROSS	1.60							.06	.09		.22	.01	.21	.38	.47		.02		.14													
FORWARD MILL	2.55								.12	.08	.16	.21	.15	.74	.91				.07	.11												
FRENCH GULCH	5.34								.23		.16	.38	.21	1.39	2.44				.43	.10												
FRESNO WB AP R	1.02		.28	.04	T	T			T				T	T	.70	T			T													
FRIANT GOVT CAMP	1.21			.61											.57	.03																
FULLERTON ARROUES RCH	.97	.04		.61	.14	.13	.05																									
FULLERTON CREEK 5	.76			.55						.21																						
FULLERTON DAM	.85	.06	T	.52	.11	.10	.06																									
FULLERTON HILLCREST RES	1.22		.02	.67	.24	.29																										
GARBERVILLE	5.87								.49	.14	.45	.64	.18	1.25	1.60	.22	.42		.35	.07	.06											
GARDEN VALLEY 2 S	2.90		.12						.07			.32	T	.24	2.03				.06	.06												
GASQUET RS	11.68								.09		1.21	1.57	.49	4.10	1.63	.51	*	*	1.71	.22	.09	.06				T						
GEM LAKE	.69		.05	.05	.10	.14		.05						.05	.20		.05															
GEORGETOWN	3.23			.05								.57		.38	2.08				.07	.08												
GEORGETOWN RS	3.44		.03		T				.06			.45		.36	2.35	.01			.04	.14												
GIANT FOREST	3.59			2.72		.25					.02				.40	.17	.02			.01												
GIBRALTAR DAM	.84		.18	.58											.03		.05															
GILROY	.38								T				T		.30		.04	.03	.01	T												
GILROY 14 ENE	.61									.03					.45					.13												
GLENDALE STAPENHORST	.80		.22	.39	T	.19	T																									
GLENDORA WEST	.62	T	.15	.39	.04	.04										T	T															
GLENNVILLE	1.21			.45											.40	*	.24		.03	*	.09											
GOLD RUN	3.55		T	T							.56		T	1.00	1.67				.29	.03												
GRANT GROVE	4.03		.28	2.66		.36						.07			.43	.13	.02	T	.08													
GRASS VALLEY	2.94		T	T					.07	T	.06	.29		.55	1.81				.06	.10												
GRATON 1 W	1.22							.02	.05		.20	.01	.16	.10	.35	T	.01		.32	T												
GREENVIEW	.60										*	.50						*	.10													
GREENVILLE RS	2.12								.11			.61	.01	.14	1.10				.10	.05												
GRIZZLY PEAK	.94								.02		.04		.07	.24	.43				.14													
GROVELAND RS	1.73					.16								.06	1.29	.05			.02	.15												
GUERNEVILLE	1.86								.12		.28	T	.16	.21	.66				.38	.05												
HAINES CYN LOWER FC 364	1.28		.19	.75	.18	.16															T											
HAINES CYN UPPER FC 367	1.40		.21	.82	.20	.17															T											
HAIWEE	.24			.12	.01	.11																										
HALF MOON BAY 2 NNW	1.78								.08	.10			.14	.26	.36	T	.36	T	.26	.22		T										
HAMILTON AFB	.68							T	T		T	.03	.10	.38	.01				.16													
HAMILTON AFB 1 E	.61								.05		.02		.10	.09	.20				.15													
HANFORD	1.39		*	.95		.05									*	.39																
HANSEN DAM	.44	.02	T	.40	.02													T														
HAPPY CAMP RS	6.75										1.61	.02	.58	2.30	.82			.47	.75		.20											
HARRIS GAGING STA	.22		.06												.13		.03															
HARRISON GULCH RS	3.19								.23			.42	.12	.93	.80	T			.63	.05	.01											
HARRY L ENGLEBRIGHT DAM	.99								.03		.05	.08		.28	.50				.03	.02												
HATCHET MT MNTNC STA	4.99								.05		.32	.57	T	.73	2.98				.25	.07	.02											
HAT CREEK PH 1	1.83								.03	T	.05	.12	.01	.06	1.27	.05			.22	.02		T										
HAYFIELD PUMP PLANT	T																	T														
HAYFORK RS	4.25								.21			*	.77	1.23	1.21				.83													
HEALDSBURG	1.17							T	.05		.09		.14	.19	.56		.02	T	.12													
HEALDSBURG 2 E	1.24								.08		.11		.15	.12	.65		.03		.08	.02												
HEMET	.90	.02		.65	.11		.05												.07													
HENSHAW DAM	1.75	.12	.02	.56	.10	.02	.27			.01						.10	.29	.26														
HERNANDEZ 2 NW	.77		.16						.03						.33		.19		.06													
HETCH HETCHY	2.95		.02	.42		.35						.21		.02	1.26	.11	.28		.03	.25												
HIGHLAND SPRINGS RCH	1.38										.07	T	.23	.21	.61	.03			.12	.11												

See reference notes following Station Index.

Station	Total	1	2	3	4	5	6	7	8	9	10	11	12	13	14	15	16	17	18	19	20	21	22	23	24	25	26	27	28	29	30	31
HILTS	2.71									T		.30	.11	.81	.75		*	*	.12	.57	.05											
HOBERGS	1.38								.02		.03	.08	.12	.41	T	.61	T		.11													
HODGES DAM	1.36	.05	.03	.50	.12											.23	.05	.38														
HOEGEES FC 60A	1.22	.11	.30	.77	.02	.02																										
HOPLAND LARGO STA	1.77								.16		.18	.03	.14	.32	.51	T	.11		.32													
HUNTINGTON LAKE	1.85		.25	.06	.03	.36						.08			.86	.02	.11	T	.08	T												
IORIA	.18														.15		.03															
IDYLLWILD RS	2.57	.21	1.13	.09	.17	.12									T		.48	.37														
IMPERIAL	.02																	.02														
INDEPENDENCE	.47		*	*	.31	.14	.02																									
INDIO US DATE GARDEN	.05																.01	.04														
INYOKERN	.34		T	.34		T																										
INYOKERN ARMITAGE	.16		.16	T		T																										
IOWA HILL	2.87											.48	.50		1.58			.16	.15													
IRON MTN	.05	.02		.03																												
JESS VALLEY	3.42								.09		.06	.09	.17	1.07	1.65				.17	.02	.10											
JOHNSONDALE	.84			.51	T										.15	.18																
JOICE ISLAND	.35								*				*	.06					*	*				.29								
JULIAN WYNOLA	3.10		.22	.93	.50	.23									.54		[illegible]	[illegible]														
JUNCAL DAM	1.12		.94	.14													.04															
KEE RANCH	.48		.29			.09											.10															
KELLOGG	2.35								*	*	*	*	*	*	*	2.26		.09														
KELSEYVILLE	.93								.05		.04	.07	.07	.20	.41	T			.09													
KENTFIELD	1.40								.04		.17	.04	.23	.03	.45		.01		.33	.10												
KERLINGER	.06								.01	T					.05																	
KERN RIVER INTAKE 3	.99		.62											.24	.13																	
KERN RIVER PH 1	.86			.45											.41																	
KERN RIVER PH 3	.37		T	.32		.02									.03																	
KETTLEMAN CITY 1 SSW	.88		.05	.73											.09	.01																
KETTLEMAN STA	1.07		.94	.01											.12																	
KING CITY	.23		.06												.09		.08															
KLAMATH R	12.53							.10	.06		3.17	.64	2.00	4.14	.62	.25	.48	.50	.32		.25											
LA CRESCENTA FC 251	.76		.20	.51	.01	.04																										
LAFAYETTE 2 NNE	.86										T	T	.06	.09	.47	.01			.15	.08												
LAGUNA BEACH	.27		.10												.08		*	.09														
LA HONDA	1.83								.15	.05	.04		.15	.35	.44		.29		.30	.06												
LAKE ARROWHEAD	2.07		.35	1.34	.08	.20											.06	.04														
LAKE CITY	6.17										.11	.43	.52	.78	4.19	T			.14	T	T											
LAKEPORT	1.12												.27	.22	.44					.19												
LAKESHORE	4.20							.14	.02	.04	.58	.13	.03	2.90	.03			.02	.30	.01												
LAKE SPAULDING	5.46		.01	.01	.03	T					.30	.48	.03	.91	3.07	.05			.42	.15												
LA MESA	1.03	T	.04	.48	.08	T									.18	.02		.23														
LANCASTER	.28			.23		.05											T															
LA PORTE	6.72							.08			.83		1.20	4.15	T			.25	.21	T												
LAS PLUMAS	2.20								.01		.31	.03	.01	1.14	.62				.06	.02												
LEBEC	.80			.42	.06							.06				.24				.02												
LECHUZA PT STA FC 352 B	.42			.37		.05																										
LE GRAND	.84			.03											.78				.03													
LEMON COVE	1.25		.51	.47		T									.27			T	T													
LINDSAY	1.31		.56	.31		T									.44																	
LIVE OAK CANYON FC 230 C	1.12		.22	.75	.15																											
LIVERMORE	.37								.01	T			.01	T	.21	T		T	.03	.11	T											
LLANO SHAWNEE HILLS RCH	.51			.20	.05	.20											.03	.03														
LOCKWOOD	.74			.62														.12														
LOCKWOOD MESA	.52	.02	T	.10	.06	.03										.15		.16														
LODI	.54								.02		T		T	.02	.48				.02													
LOMPOC SEWAGE PLANT	.27		.10	T											.16		.01															
LONE TREE CANYON	.13								.01						.06					.06												
LONG BEACH	.67		.38	.23	T	.06									T																	
LOS ALAMOS	.43			.20											.11	.09		.03														
LOS ANGELES WB AP R	.46		.32	.06		.08											T															
LOS ANGELES WB CITY R	.51		.35	.02		.14									T		T															
LOS BANOS	.18			T					T						.18					T												
LOS BANOS ARBURUA RCH	.21		T						T						.21				T	T												
LOS GATOS	.47								.04		T		.01		.21		.15		T	.06												
LOS GATOS 4 SW	1.33								.11	.02	.01	.08	.03	.04	.53	.02	.16	.17	.16													
LUCERNE VALLEY 2 W	.37		.30			.05												.02														
LYTLE CREEK PH	1.75			1.22	.22	.17	.10										.02	.02														
LYTLE CREEK RS	1.97			1.66	.21	.04												.06														
MADERA	.86			.07											.79					T												
MAD RIVER RS	8.43								.35	.07	*	1.10	.25	2.25	2.72	.20			1.35	.09	.05											
MANDEVILLE ISLAND	.33												.02		.25				.06													
MANZANITA LAKE //	4.42								.03		.36	.46	.07	.55	2.61	.07			.20	.07	T											
MARCH FIELD	.49		.15	.32	T	.02										T	T															
MARICOPA	.63		.56	.07								T																				
MARIPOSA	1.37			.07		.08									1.16				.01	.05												
MARTINEZ 3 SSE	.56								.04				.07	.03	.18				.17	.07												
MARTINEZ FIRE STA	.47								.01				.05	.03	.19			.13	.06													
MARYSVILLE	.51								.01		.16	.01	.01	.15	.16				T	.01												
MATHER	2.16		.25		.27									.19	.92	.12	.10		.31													
MC CLOUD	3.63								.24		.50	.18	.17	1.02	1.04				.41	.07												
MEADOW LAKE	1.34			.41		.39									.46	.02		.05		.01												
MECCA 3 SE	.01																	.01														
MENDOTA DAM	.55			.07											.40	.08			T													
MERCED FIRE STA 2	.62													.01	.61																	
MERCEY HOT SPRINGS	.14														.14																	
MEYERS INSPECTION STA	3.24		.42	T	.13	.21					T	.16	T	1.12	1.13		T	T	.07	T												
MIDDLETOWN	1.28								.01		*	*	.21	.24	.55		*		.27													
MIDDLEWATER	.67			.54											.11		.02															
MILL CREEK 2	1.05	.01	.03	.77	.23	.01																										
MINERAL	4.67								.10		.57	.57	.18	.72	2.21	T			.16	.16	T											
MIRANDA SPENGLER RCH	4.15					.01		.13	.43		.06	.42	.41	1.11	.59	.10	.01	.35	[illegible]	.10	.07			[illegible]			.01		.01	[illegible]		
MODESTO	.30								.02				.01		.27																	
MOJAVE	.27		.01	.21		.03									.02																	
MONO LAKE	.59		.05	*	.47									.07		T																
MONTEREY	.93										.02		.03		.35		.34		.17	.02												
MONTICELLO DAM	–	–	–	–	–	–	–	–	–	–	–	–	–	–	–	–	–	–	–	T												
MOORPARK 1 SSE	.49	.02		.47																												
MORGAN HILL 2 E	.43											.03			.24				.09	.07												
MORONGO VALLEY	.27		.21			.05											.01															
MOUNTAIN PASS	.67			.41	T	.23	T										.03															
MOUNT DIABLO NORTH GATE	.80			.04				.02					.05	.05	.03	.36	T		.15	.10												
MOUNT HAMILTON	1.46		.04						.04		.02		T	.06	1.08		T		.18	.04												
MOUNT HEBRON 9 E	1.33								.05		.02		.07	.80	.12				.20		.07											
MOUNT HEBRON RS	1.81								.05	T	*	*	.08	.70	.70	T			.28		T											
MOUNT SHASTA WB CITY //R	2.27							.08			.30	.03	.07	1.48	.03			.28	T		T											
MT WILSON FC 338B //	1.83		.63	.90	.30	T											T															
MUIR WOODS	3.63								.05		.22		.37	1.38	.72		.03		.66	.20												
NACIMIENTO DAM	.29		.22	.01											.02		.03	.01														
NAPA	.85								.01		*	.10	.05	.22	.32			*	.11	.04												
NAPA STATE HOSPITAL	.75								.02	.04		.04	.04	.25	.30				.06													
NEEDLES CAA AP	.46			T		.46	T																									
NEENACH	.34		.06	.28										T			T															
NEVADA CITY	2.71								.11		.06	.20	T	.57	1.54				.10	.13												
NEWARK	.51								.01				.10	.01	.29			*	.04	.06												
NEWBURY PARK 4 SW	.31			.30	.01																											
NEWHALL SOLEDAD FC 32 C	.34		.10	.23	.01																											
NEWMAN	.06														.05					.01												

See reference notes following Station Index

Station	Total	1	2	3	4	5	6	7	8	9	10	11	12	13	14	15	16	17	18	19	20	21	22	23	24	25	26	27	28	29	30	31
NEWPORT BEACH HARBOR	.40	T	.17	.12	T											.02		.09														
NICOLAUS	.59								.05		.05	.05	.08	.07	.27				T	.01		.01										
NILAND	.00																															
NORTH FORK RS	2.60			.43	.36	.70									.68	.19	.19	.01	T	.04	T											
NORTH HOLLYWOOD	.39		.05	.28		.04											.02															
OAKDALE WOODWARD DAM	.49								.07				.02		.40				T													
OAK KNOLL RS	4.46										.26	.37	.15	1.98	.90	.07			.68		.05											
OAKLAND	.48												*	*	.43				.05													
OAKLAND WB AP R	.52							T	T		.01	.01	.13	.25	.01				.11	T												
OAKVILLE 1 WNW	1.26								.02		.17	.01	.05	.32	.54	.01	T	.14														
OCCIDENTAL	2.69								.14		.52		.16	.58	.76				.38	.15												
OCEANSIDE PENDLETON	.66		.15	.07	.11	.06									.10	.07	.10															
OCOTILLO	.02			T													T	.02														
OJAI	.76		.33	.40													.03															
OLINDA	.68	.11	.01	.49	.05	.02																										
ONO	3.16								.17		.08	.15	.08	.86	1.33				.44	.05												
OPIDS CAMP FC 57 BE	2.15		1.55	.60																												
ORANGE COVE	1.35		.21	.65		.02									.43	.04																
ORICK PRAIRIE CR PARK	9.55							.12	.07		1.10	.43	.69	4.10	.59	.78	.34	.28	.79	.05	.21											
ORINDA BOWMAN	1.16		T						.04		.01		.06	.32	.56				.17													
ORLAND	.71								.08		.06		T	.35	.20				.02													
ORLEANS	8.18							T	.03		1.20	.24	1.05	3.65	.57	.06	.06	.74	.48	.03	.07											
OROVILLE 1 WSW	.86										.23			.32		.28			.03													
OROVILLE 7 SE	.70													.35	.30				.05													
OROVILLE BRIDGE	.94										.02	.20	.01	.33	.33				.03	.02												
OXNARD	.08		.02	.04	.02																											
OZENA	.40		.13		.18										.06		.03															
PACIFIC HOUSE	3.64		.15	T	T	T						.28		.29	2.16	.32			.20	.24												
PACOIMA DAM FC 33 AE	.72		.09	.63																												
PAICINES OHRWALL RCH	.55														.45		.05		*	.05												
PALMDALE	.93		.72	.05		.13											*	.03														
PALMDALE CAA AP	.27		.20	T		.05											.02															
PALM SPRINGS	.11																	.11														
PALO ALTO CITY HALL	.43								.02				.07	T	.20			.04		.10												
PALOMA	1.07										T	T			.46		.36	.10	.10	.05												
PALOMAR MTN OBSY R	1.80		.84	.21	.09	.05									.03	.35	.23															
PALOS VERDES EST FC 43 C	.32				.30	.02																										
PANOCHE	.36		.10												.19		.07															
PANOCHE JUNCTION	.20		.20																													
PARADISE	2.83								.02		.42	.45	T	.84	1.03				.05	.02												
PARKER RESERVOIR	.17			.04	.03	T	.09									.01																
PARKFIELD	.88			.64											.24																	
PASADENA	.69	.01	.06	.45	T	.17																										
PASKENTA RS	.84								.15			.02		.37	.28				.02													
PASO ROBLES	.30		.18	.07											.01		.04															
PASO ROBLES CAA AP	.37		.30								T				.04		.02					.01										
PATTIWAY	.62			.47								.04				.04		.07														
PAYNES CREEK	1.37							.05				.10	.40	.25	.50				.07													
PETALUMA FIRE STA 2	.88								.04		.07		.12	.17	.38				.10													
PIEDRA	1.11		.05	.67		.03									.33	.03		T														
PINE CANYON PS FC321E	.60	.01	.01	.54	T													.04														
PINNACLES NM	.73													T	.53		.19		.01													
PISMO BEACH	.45		.17												.24		.04															
PIT RIVER PH 5	5.23								.12		.81	.01	.19	3.00	.57	.02		.04	.39	.08												
PITTS RANCH	1.14								.12			.08	*	*	.82					.12												
PLACERVILLE	2.65		.02						.02			.22		.25	2.03				.03	.08												
PLACERVILLE IFG	2.69				T				.02		*	.20		.27	2.02	.02			.02	.14	T											
PLYMOUTH	2.09											.09			2.00																	
POINT ARENA	1.97								.12	.06	.29		.38	.33	.52	.02	.08		.16		.01											
POINT ARGUELLO USCG	.11		.03	.05											.03																	
PT PIEDRAS BLANCAS	.27		.03												.14		.10															
POMONA	1.03	.02	.08	.80	.08	.05																										
PORT CHICAGO NAVAL DEPOT	.23								T				.05	T	.09				.03	.06												
PORTERVILLE	1.43			.79											.52	.11	.01															
PORTOLA	1.29										.06	.45		.04	.63	T	T		.11													
POSEY 3 E	1.26			.58											.28	.15	.12	.09		.04												
POTTER VALLEY PH	2.38							.03	.07		.38	*	*	.98	.60			*	.37													
POWAY VALLEY	1.17		.15	.08	.09											.14	.41	.40														
QUINCY RS	1.85								.04		.11	.53	.01	.12	.95				.08	.01												
RAMONA SPAULDING	1.72		.07	.44	.18	.16									.11	.27	.24	.25														
RANCHITA	1.26			.53												.33	.40															
RANDSBURG	.00																															
RAYWOOD FLATS	1.90		.21	1.02	=	.54	.05										.08															
RED BLUFF WB AP R	1.20							.06			.28	.02	.08	.70				T	.05	.01												
REDDING FIRE STA 2	3.44								.08		.23		.02	2.13	.81			.05	.10	.02												
REDLANDS	.41		T	.32	.08	.01																										
REDWOOD CITY	.66								.02				.07	.03	.21		.05		.25	.03												
REPRESA	.94		T						.05		.01			.35	.53				T													
RICHMOND	.33										T		.06	.03	.18				.06													
RICHMOND FIELD STA	.52								.08	.01				.09	.25	.01			.08													
RIVERSIDE FIRE STA 3	.43		.06	.35		.01											.01															
RIVERSIDE CITRUS E S R	.56		.01	.46	.08												.01															
ROCKLIN	.74								.02			.02		.10	.60																	
SACRAMENTO WB AP R	.51		T					T	.03		.03	T	.01	.43	.01				T													
SACRAMENTO WB CITY R	.33		T						.03		.02		.02	.25	.01				T	T												
SAGEHEN CREEK	2.08		.11	.01	.09	.01					T	.26		.04	1.46	.06	T	.02	.02													
SAINT HELENA	1.19								.05		.15		.08	.25	.49		T	T	.17													
SAINT JOHN	.57								.06		.02			.37	.10				.02													
SAINT MARYS COLLEGE	.92								.03		T		.06	.15	.49				.19													
SALINAS CAA AP	.46							T					.01	.02	.32		.08		T	.03												
SALINAS DAM	.42		.01	.25											.02	.04		.10														
SALT SPRINGS PH	2.41				.03	.08						.01		.32	1.37				.50	.10	T											
SALYER RS	6.88								.02		.34	.34	.39	2.45	1.81	.18	=	*	1.30	.04	.01					T						
SAN ANDREAS 3 S	1.29								.03				.07	.04	1.10	T				.05												
SAN ANTONIO CN MOUTH	1.82	.02	.02	1.45	.11	.07	.09											.06														
SAN BERNARDINO CO HOSP	.77		.22	.53	.01	.01									T			T														
SAN CLEMENTE DAM	.93														.45		.26	.15		.07												
SANDBERG PTL STA FC130B	.62			.53								.02			T			.07														
SANDBERG WB //R	.36		.33	T								T			.01		.02															
SAN DIEGO WB AP R	.59		.05	T	.28	T									.04	T	.22															
SAN DIMAS FIRE WDN FC 95	.78	.02	.03	.65	.07	.01																										
SAN FERNANDO	.62		.09	.50	.02	.01											T															
SAN FRANCISCO WB AP R	1.18	T						.01	.06		.03	T	.11	.36	.07		.03	T	.51	T	T											
SAN FRANCISCO FOB R	1.13							.01	.03		.03	.02	.17	.37	.03				.47													
SAN GABRIEL CANYON PH	.95		.32	.30	.16	.17																										
SAN GABRIEL DAM FC425BE	1.03		.30	.59	.06	.07											.01															
SAN GABRIEL FIRE DEPT	.98	T	.05	.59	.18	.16										T																
SAN GREGORIO 3 SE	1.59								.15		.03		.17	.13	.38		.34		.34	.05												
SAN JACINTO	1.37	.36	.17	.57	.06	.02												.19														
SAN JOSE R	.22		T						T				.02	T	.18		T		.02	T												
SAN LUIS OBISPO POLY	.55			.15											.22	.08		.10														
SAN MARCOS RANCH	.45			.35												.10		T														
SAN MATEO	1.03								T	T	T		T	.13	.42		T		.45	.03	T											
SAN PEDRO	.47		.21	.12		.08									.06																	
SAN RAFAEL	.87										.05		.20	.09	.24		.01		.28													
SANTA ANA FIRE STA	.22	T		.15		.06	.01																									
SANTA ANA RIVER PH 1	1.11	T	T	.88	.15	.01											.07															
SANTA ANITA FERN FC 432	-	.10	.29	.74	.03	.03										-																

See reference notes following Station Index.

Station	Total	1	2	3	4	5	6	7	8	9	10	11	12	13	14	15	16	17	18	19	20	21	22	23	24	25	26	27	28	29	30	31
SANTA BARBARA	.51		.05	.46		T																										
SANTA BARBARA CAA AP	.25		.25	T											T																	
SANTA BARBARA TV PEAK	.65	T	.27	.17											.21																	
SANTA CLARA UNIVERSITY	.23												.03		.16		.03		T	.01												
SANTA CRUZ	.97								.03				.05	.07	.38		.18		.22	.04												
SANTA FE DAM	.84	.02		.75	.03		.04																									
SANTA MARGARITA 2 SW	1.23		.44	.01											.56		.22															
SANTA MARGARITA BOOSTER	.86		.03	.43											.30	.02		.08														
SANTA MARIA	.68			.39											.12	.11	.06			T												
SANTA MARIA WB AP R	.36		.20												.13		.03															
SANTA MONICA	.35			.26			.09																									
SANTA MONICA PIER	.26		T	.08	.18	T																										
SANTA PAULA	.50		.02	.44	.02													.02														
SANTA ROSA	.93								.04		.16	.01	.11	.18	.32			T	.06	.05												
SANTIAGO DAM	.79			.35	.04	.11	.19										.10															
SAUGUS POWER PLANT 1	.79			.52	.02		.21											.04														
SAWYERS BAR RS	7.96								.09		.49	.56	.43	2.65	2.61		.02		.84	.15	.12											
SCOTIA	5.62		T	T					.21	.02	.85	.19	.12	1.90	1.29	.23	.40	T	.23	.14	.03	T						T	.01			
SEARSVILLE LAKE	1.63								.09		.05		.06	.08	.73		.14		.20	.28												
SEPULVEDA DAM	.37	.04	T	.20	T		.08											.05														
SHASTA DAM	5.75								.16		.40	.20	.13	1.67	2.91				.19	.09												
SHELL ABS PLANT	1.05	.15	.26	.40	.17	.07																										
SHINGLE	2.58									.05		.23			.27	2.03				T												
SIERRA CITY	4.74								.02			.70	.01	.30	3.20	.01	.02		.20	.28												
SIERRA MADRE 1 N	.85	.09	.65	.02		.09																										
SIERRAVILLE RS	1.55		.03		.01				T			.19			1.29	.01	.01		.01													
SIGNAL HILL FC 415	.57		.16	.36		.05																										
SKAGGS SPGS LAS LOMAS	3.77								.35		.27	.10	.20	.68	1.55	*	.06		.52	.04												
SLOAT	1.51							T				.37		.05	.98				.11													
SLOUGHHOUSE 6 SE	.90												.04	.09	.77																	
SMITH RIVER 3 WNW	8.29								.04		1.26	1.17	.45	1.87	1.04	.48	.73	.02	.96	.05	.14	.08										
SNOW CREEK UPPER	1.00			.68													.10	.22														
SODA SPRINGS	4.51		.14		.02	.09						.59	.05	.48	2.34		.05		.27	.48												
SOLEDAD	.35														.21			.14														
SOMIS 3 NW	.90			.79	.11																											
SONOMA	1.21								.04		.14		.11	.37	.38				.17													
SONORA	1.66		T						.01	T		T		.02	1.47	.01		.04	T	.11	T											
SO ENTRANCE YOSEMITE NP	2.26		.31	.14	.12	.37								.05	.87	*	.21		.02	.17												
SPADRA PAC FC 356 C	1.19		.05	.86		.28																										
SPRECKELS HWY BRIDGE	.55							.01					.01		.37		.01	.11		.04												
SPRINGVILLE 7 ENE	1.72			1.12			.03								.25	.28	.03	.01														
SQUAW VALLEY LODGE	3.69		.20		.09						T	.61	T	.68	1.72	T	.21		.18													
SQUIRREL INN 1	1.95	T	.35	1.28		.24	T								T		T	.08														
SQUIRREL INN 2	2.21		.27	1.47	.15	.22											.05	.05														
STIRLING CITY RS	8.84								*			*	1.57	3.07	3.88				.20	.12												
STOCKTON CAA AP	.37							T	.05				.01	.10	.21				T													
STOCKTON FIRE STA 4	.46								T		T		.02	.01	.43				T	T												
STOCKTON MOWRY BRIDGE	.21								.02				.03	T	.16				T													
STONYFORD RS	.42								.09				.04	.04	.25																	
STONY GORGE RESERVOIR	.46							T	.08		T		.04	.11	.19			T	.04													
STRAWBERRY VALLEY	5.74										.65	.27	.01	2.04	2.54				.23													
SUNLAND	.85	T	.24	.56		.03											.02															
SUSANA KNOLLS	.57			.55	.02																											
SUSANVILLE	1.54								.03			.10		.08	.63				.66	.03		.01										
SUSANVILLE AP	.60								.05		.06		T	.04	.36			.03	.06													
SUTTER HILL RS	1.78								.03			.07	T	.19	1.45					.04												
TABLE MOUNTAIN	1.46		T	.99	.14	.15											.18	T														
TAHOE	2.02		.02		T	T						.16		.12	1.54	.05	.03		.01	.09												
TEHACHAPI	.43		.05	.27			.03								.08		T															
TEJON RANCHO	.63		T	.48		T						T			.15		T															
THERMAL CAA AP	T		T	T													T															
THOUSAND OAKS 2 N	.24			.06	.18																											
THREE RIV EDISON PH 2	1.73		.60	.62											.33	.03		.15														
TIGER CREEK PH	2.96										.05	.14		.50	1.93				.33	.01												
TOPANGA RS FC 6	.58		.10	.26		.20	.02																									
TORRANCE	.69		T	.46	.10	.07	.01								T			.05														
TRACY CARBONA	.10								T						.06				.01	.03												
TRACY PUMPING PLANT	.21								.02				.01		.08	.02			.08													
TRONA	.00																															
TRUCKEE RS	2.23		.02		.08	.06						.60	.03	.07	1.16	T	.08		.03	.10												
TULELAKE //R	1.84										.05	.02	.15	1.32	.15				.12	.01	.02											
TURLOCK	.37								T		.02				.34				.01	T												
TURNTABLE CREEK	5.02								.11		.44		.19	1.47	2.62				.15	.04												
TUSTIN IRVINE RANCH	.43			.18	.15	.05	.05																									
TWENTYNINE PALMS	T					T																										
TWIN LAKES	4.89		.41	.05	.21	.18			T			.28	.04	.52	2.08	.06	.07		.71	.28												
UKIAH	2.56							.05	.03		.31	.01	.29	.61	.66	.02	.09		.46	.02	.01											
UKIAH 4 W	4.59								.12		.39	.19	.33	.72	2.00	.05	.10	.01	.66	.02												
UNION OIL STEARNS ABS	.76	.03		.51	.12		.10																									
U C L A	.53		T	.35		.18																										
UPLAND	1.13			.87	.04	.22											T															
UPPER LAKE 7 W	2.61							T	.09		.41	.11	.10	.70	.94		.03		.23													
UPPER LAKE RS	2.03							.01	.10				.53	.46	.58				.35													
UPPER MATTOLE	8.13							T	.58	T	.98	.07	.50	4.35	.40	T	.41	.21	.51	.04	.08											
VACAVILLE	.57											.06	.18	.28					.05													
VALLEY CENTER 3 NE	.89	.09			.44	.08	.02									.17		.09														
VALYERMO RS	.40			.22	.02	.10											*	.06														
VENTURA	.56	.01		.54	.01													T														
VICTORVILLE PUMP PLANT	.24		.03	.20														.01														
VINCENT PATROL STA FC120	.39		T	.32	.06	.01																										
VINTON	.89								.10		.26	T		T	.37	.04			.10	.02												
VISALIA	1.32		T	.62		.06									.57	.07																
VISTA	.62		.09	.14	.13										.17	T		.09														
VOLCANOVILLE	2.72		.10	.03	.02				.05			.34	.02	.40	1.55	.10		*	.11													
VOLLMERS	3.80								.21		.48	.14	.11	.97	1.56				.29	.04												
VOLTA PH	2.97								.03		.53	.04	.03	1.44	.79				.05	.06												
WALLACE	.84								.11				.05	.04	.64																	
WALMAR SCHOOL	.50								T				.02	.03	.27	T			.09	.09												
WALNUT CREEK	.52												.06	.02	.27				.11	.06												
WALNUT CREEK 4 E	.40			T									.05	.01	.21				.13													
WALNUT GROVE	.26								T		T				.26				T													
WALNUT PATROL STA FC1028	1.14		.13	.88	.04	.09																										
WARNER SPRINGS	1.52	.05	.04	.38	.08	.19	T									.09	.41	.28														
WASCO	.83			.63			T								.11	.09																
WEAVERVILLE RS	5.72								.15		.13	.36	.30	1.43	2.33	.02			.83	.11	.06											
WEED 1 S	1.56								.15		.15	.16		.28	.70				.06	.02	T	.02					.02					
WESTHAVEN	.70		.06	.51											.13																	
WEST POINT 3 SW	1.81								T		.08	.03	T	.32	1.23				.15													
WHITE MOUNTAIN 1	1.22		T	.67	T	.18							T				.05	.12	T													
WHITE MOUNTAIN 2	1.56		T	.72	.08	.17	T					.04	.04	.05	.09		.18	.10	.09	T												
WHITE ROCK	1.07								T					.28	.79					T												
WHITTIER FC 106 C	.64		.35		.18	.11																										
WILLIAMS	.10								.02				.08																			
WILLOWS	.25								.08				.05	.07	.05																	
WINTERS	.36												.02	.06	.28																	
WOFFORD HEIGHTS	.25		T	.13		.04									.08																	
WOODFORDS	1.59		.14	.03	.20	.01									.93		.10	[illegible]	.17	T												
WOODLAND 1 WNW	.33								.01		.02		T	.01	.29				T	T												
YORBA LINDA	.97		.22	.32	.09	.34																										
YOSEMITE NP	2.05		.34	.01	.06	.25						.02		T	1.09	T	.08		[illegible]													
YREKA	2.82												.10	.04	.99	1.08			.55	.02	.11	T										

See reference notes following Station Index.

Station		1	2	3	4	5	6	7	8	9	10	11	12	13	14	15	16	17	18	19	20	21	22	23	24	25	26	27	28	29	30	31	Average
ADIN RS	MAX	51	44	48	46	55	56	54	54	58	51	46	41	46	46	41.	44	38	35	44	48	47	55	64	62	62	49	51	49	50	57		49.7
	MIN	21	27	27	17	28	21	23	36	23	23	30	33	38	28	23	22	23	28	28	35	20	22	23	30	34	28	21	25	20	23		26.0
ALDERPOINT	MAX	62	65	64	64	61	63	63	57	62	62	60	54	57	60	55	52	50	50	54	60	63	68	58	58	57	54	60	56	55	57		58.7
	MIN	48	38	34	30	30	30	34	44	42	46	43	46	50	43	40	39	39	42	48	52	43	31	31	34	39	40	36	34	31	26		38.8
ALPINE 1 W	MAX	66	61	61	60	61	62	68	67	68	72	64	65	64	62	62	57	61	65	69	76	73	62	76	75	86	73	71	70	70	76		67.4
	MIN	48	50	42	40	45	36	35	36	36	42	40	40	41	42	42	43	33	35	39	43	43	43	36	39	44	40	36	38	41	45		40.4
ALTURAS RS	MAX	60	51	52	51	50	56	59	53	53	58	54	45	45	46	42	41	44	35	39	45	44	45	52	56	63	59	49	50	51	49		49.9
	MIN	18	22	20	18	19	14	14	23	21	31	32	32	35	30	21	23	18	27	30	31	20	17	18	19	20	21	13	12	10	14		21.4
ANGWIN PAC UNION COL	MAX	66	55	54	56	58	61	59	55	61	54	58	51	55	54	53	51	54	51	55	57	57	61	62	61	63	70	69	63	61	59		58.1
	MIN	49	43	40	37	41	39	41	40	41	43	38	45	48	42	34	35	41	40	42	43	46	45	41	40	45	48	44	41	47	45		42.1
ANTIOCH 1 E	MAX	72	60	59	62	66	65	59	64	64	67	63	64	68	64	59	58	57	52	61	65	65	64	65	63	64	71	65	67	61	60		63.1
	MIN	46	37	37	34	35	33	35	48	39	43	46	49	50	53	44	39	34	45	47	41	44	40	31	30	29	34	43	33	39	30		39.6
ANTIOCH PUMP PLT 3	MAX	75	74	61	61	64	67	67	61	66	68	68	65	60	70	64	60	57	57	52	62	67	66	66	65	63	64	74	65	68	63		64.7
	MIN	49	49	37	34	35	32	33	41	39	42	45	49	50	53	43	38	33	39	44	41	44	38	32	31	31	34	40	34	37	32		39.3
ASH MTN	MAX	72	68	63	60	60	61	65	65	68	70	60	63	63	60	55	52	56	56	61	61	65	63	65	69	76	66	66	60	65	67		63.4
	MIN	49	50	36	37	43	39	39	42	41	46	45	43	44	47	44	36	37	39	42	50	49	41	40	41	42	44	41	42	42	38		42.3
AUBERRY	MAX	70	68	67	65	65	63	61	63	65	66	60	64	63	57	54	52	52	52	52	56	60	62	60	62	65	68	74	75	66	65		62.4
	MIN	47	36	36	35	36	36	35	38	38	37	36	40	40	44	35	29	27	38	39	42	40	36	36	36	35	34	32	34	33	33		36.4
AUBURN	MAX	71	68	63	57	61	63	64	61	64	65	59	60	58	56	60	52	53	55	51	60	64	70	65	63	66	67	72	69	66	66		62.3
	MIN	47	43	36	39	38	37	37	40	40	41	40	41	47	50	39	35	36	39	45	43	40	38	37	37	40	43	38	37	36	36		39.8
AVALON PLEASURE PIER	MAX	70	65	67	65	63	67	66	64	65	66	65	68	75	67	65	63	62	63	65	70	72	71	70	66	65	67	68	65	71	73		67.0
	MIN	50	52	46	44	51	45	45	48	52	47	47	54	51	49	46	43	44	47	49	49	51	48	45	48	46	46	45	44	42	44		47.3
AVENAL 9 SSE	MAX	77	76	54	62	63	64	65	67	66	69	66	70	68	68		54	62	62	64	62	66	63	66	67	67	71	71	63	63	66		65.6
	MIN	47	48	38	40	44	37	37	44	43	46	46	44	46	37		34	32	37	42	50	45	37	33	34	34	36	35	33	32	32		39.4
BACKUS RANCH	MAX	72	55	55	57	54	64	66	66	63	72	59	60	58	65	53	52	55	66	63	69	60	60	69	73	71	69	62	63	59	55		62.2
	MIN	41	46	35	33	34	34	32	36	35	35	43	46	48	42	43	41	32	31	49	38	36	29	29	34	44	32	37	26	29	22		36.4
BAKER 9 NNW	MAX	63	71	69	61	60	60	60	65	65	70	74	69	71	70	74	62	60	60	62	65	70	62	60	68	73	70	68	64	61	60		65.6
	MIN	49	55	45	40	45	37	38	43	46	45	48	45	45	52	43	42	39	33	37	39	48	37	33	34	38	37	44	30	37	31		41.2
BAKERSFIELD WB AP	MAX	75	67	65	64	64	66	68	67	69	73	65	66	66	66	58	57	60	66	65	63	69	65	67	67	71	66	67	66	72	73		66.4
	MIN	48	44	43	41	46	40	40	44	44	45	49	43	49	45	41	39	39	40	50	51	45	38	39	39	40	40	40	39	37	44		42.7
BARRETT DAM	MAX	70	65	60	59	58	56	61	69	68	70	72	64	65	68	58	58	55	59	65	69	77	72	58	70	78	79	74	72	70	68		66.2
	MIN	50	51	43	36	40	32	33	33	33	34	33	34	36	36	36	43	31	29	29	34	35	38	32	31	33	31	29	29	33	47		35.5
BARSTOW	MAX	68	65	60	57	56	61	67	67	70	75	67	67	66	66	61	56	59	60	66	71	70	57	65	66	70	71	68	57	56	56		64.0
	MIN	45	48	40	34	44	34	34	38	38	38	44	41	41	51	38	35	29	31	36	37	38	36	31	34	31	34	37	36	25	20		36.6
BEAUMONT 1 E	MAX	63	57	51	56	53	59	65	66	70	70	58	62	63	57	53	54	57	61	65	70	63	57	66	65	71	71	62	65	56	58		61.5
	MIN	51	49	39	36	38	32	35	38	39	38	39	38	40	43	45	39	31	32	36	35	40	40	37	42	51	40	36	40	39	40		39.3
BEN LOMOND	MAX	70	65	62	63	61	64	65	67	66	65	63	60	60	60	58	51	56	60	61	65	61	64	65	66	67	68	67	67	66	68		63.4
	MIN	45	40	35	32	32	31	32	38	37	38	39	41	41	50	40	39	33	41	45	44	44	32	32	32	32	33	35	33	31	30		36.9
BERKELEY	MAX	65	60	58	62	64	63	60	63	63	62	62	59	62	63	60	56	57	55	61	61	67	65	63	66	65	67	68	65	66	66		62.5
	MIN	52	51	48	45	44	46	46	52	48	53	49	52	55	51	47	46	43	48	50	50	49	49	44	44	44	46	48	44	48	47		48.0
BERRYESSA LAKE	MAX																57	53	51	60	66	63	68	66	66	67	75	68	67	68	65		
	MIN																38	35	46	47	45	43	40	33	35	36	37	50	31	41	31		
BIG BAR RS	MAX	61	64	63	63	60	61	61	54	62	54	54	51	53	53	50	50	47	43	48	51	58	62	51	54	54	53	53	53	53	50		54.8
	MIN	43	29	28	30	30	31	33	36	40	43	43	43	46	41	38	37	39	34	39	42	38	29	30	33	38	39	35	36	32	25		36.0
BIG BEAR LAKE DAM	MAX	43	38	30	31	30	35	44	45	45	46	41	47	46	47	42	29	31	46	49	49	40	35	49	54	55	49	42	50	49	53		43.0
	MIN	25	28	20	20	26	18	16	20	23	19	26	23	24	27	21	19	17	19	30	28	28	22	31	27	23	22	21	17	29	18		22.9
BIG CREEK PH 1	MAX	58	52	38	42	42	48	56	53	59	56	50	53	54	46	40	40	43	48	55	53	56	51	62	69	66	61	56	56	60	60		52.8
	MIN	44	32	30	31	30	28	32	39	36	43	34	37	39	36	32	27	27	32	39	37	36	35	38	48	51	47	42	41	41	42		36.9
BISHOP WB AP	MAX	69	47	52	48	47	58	61	63	67	64	62	65	60	63	53	48	49	56	64	65	55	62	71	76	70	67	59	67	62	58		60.3
	MIN	36	32	32	30	32	28	25	29	28	28	30	38	33	35	28	25	24	28	25	28	22	19	31	28	24	25	25	22	20	18		27.6
BISHOP UNION CARBIDE	MAX	53	50	51	38	37	43	56	57	42	48	42	44	45	46	33	28	29	43	46	50	52	42	50	59	62	60	53	50	51	46		46.9
	MIN	29	23	14	12	14	11	25	21	23	31	18	24	23	27	15	10	6	20	35	29	21	12	30	38	41	38	23	30	22	24		23.0
BLUE CANYON WB AP	MAX	55	38	42	42	48	50	51	50	54	42	45	42	43	40	36	39	38	40	47	52	46	58	65	67	62	60	54	58	59	56		49.3
	MIN	37	26	30	28	28	33	33	36	40	33	29	33	37	28	26	24	26	30	37	38	33	37	47	49	46	39	37	37	39	38		34.5
BLYTHE	MAX	78	75	71	70	69	69	72	75	79	81	78	77	74	71	71	70	67	69	73	77	67	64	73	74	78	77	72	70	66	66		72.4
	MIN	59	57	57	45	48	42	42	45	47	45	46	47	45	51	46	50	48	37	40	41	42	44	37	39	43	41	42	34	39	38		44.6
BLYTHE CAA AP	MAX	77	75	70	69	70	67	75	72	76	78	75	77	73	72	68	68	64	67	70	75	66	63	71	74	80	75	70	68	64	65		71.1
	MIN	56	59	53	47	49	44	45	46	49	49	48	50	50	50	49	50	49	41	42	46	48	46	43	39	48	45	43	39	47	37		47.0
BOCA	MAX	61	51	35	37	33	42	55	56	53	58	53	40	45	48	41	35	37	37	43	53	57	42	46	53	59	66	55	45	53	43		47.7
	MIN	25	26	26	23	23	16	14	20	20	24	24	28	31	32	21	18	11	17	32	26	23	10	13	15	17	18	13	14	10	12		20.1
BONITA	MAX	68	70	68	69	66	67	72	71	72	73	70	71	71	67	67	64	67	70	72	80	82	72	76	80	86	74	74	73	79	84		72.5
	MIN	55	58	47	44	49	41	40	41	42	42	53	43	46	46	50	45	39	38	40	43	43	37	37	38	40	38	45	38	38	40		43.2
BORREGO SPRGS 3 NNE	MAX	75	78	72	65	68	69	71	74	75	80	79	78	78	75	72	71	67	67	69	72	76	75	69	74	78	82	79	73	74	69		73.5
	MIN	50	49	54	46	49	38	39	41	39	43	42	44	46	47	45	48	36	33	35	39	42	42	35	34	42	39	40	36	34	27		41.1
BOWMAN DAM	MAX	60	53	42	44	44	55	52	53	54	56	45	43	44	46	40	39	40	42	49	52	54	54	56	69	61	56	60					50.5
	MIN	38	20	26	25	30	27	33	35	37	30	29	32	36	31	25	20	23	27	36	34	29	34	37	39	36	36	30					30.9
BRAWLEY	MAX	79	81	76	73	73	71	74	77	78	80	83	80	79	78	75	74	71	67	70	74	80	73	67	76	78	83	79	75	74	63		75.4
	MIN	57	61	59	50	52	45	45	45	46	47	48	49	48	48	52	52	48	39	41	48	44	43	38	39	42	42	43	38	40	38		46.2
BRIDGEPORT	MAX	50	38	34	31	37	40	47	45	51	55	48	48	55	47	35	32	38	57	54	56	46	42	58	63	59	51	47	53	46	54		47.2
	MIN	18	23	22	17	22	5	7	23	21	27	17	29	28	31	14	11	14	29	38	20	25	7	13	12	14	13	12	13	5	12		18.1
BROOKS FARNHAM RCH	MAX		73		62	61	64	64		63	64	66	63	61	66	62	60	60	57	53	59	65	64	67	64	66		74		67			63.5
	MIN		44		31	31	29	31		34	40	34	49	50	52	33	33	30	38	46	38	38	35	27	28	29		31		27			35.8
BURBANK WB AP	MAX	69	64	60	63	64	69	70	70	76	72	72	75	66	63	66	62	67	68	69	82	74	70	75	81	83	73	72	72	78	73		70.6
	MIN	59	50	42	44	45	41	41	44	46	45	48	47	52	48	43	46	39	40	44	49	50	51	47	44	48	46	45	44	45	39		45.7
BURLINGAME	MAX	68	64	61	60	63	63	59	60	61	63	61	62	62	62	58	56	55	56	57	58	64	64	61	60	59	64	65	63	63	63		61.2
	MIN	48	45	42	40	43	40	41	50	44	48	46	52	55	55	48	45	40	50	51	49	49	44	38	41	41	41	40	39	40	38		44.8
BURNEY	MAX	60	53	47	50	49	57	59	50	54	53	55	43	48	54	50	41	47	37	39	42	54	50	52	58	58	59	53	51	53	53		51.0
	MIN	20	22	23	17	17	16	20	24	21	26	26	34	40	30	24	19	20	30	34	38	24	19	17	19	20	23	17	18	13	12		22.8

See Reference Notes Following Station Index

Station		1	2	3	4	5	6	7	8	9	10	11	12	13	14	15	16	17	18	19	20	21	22	23	24	25	26	27	28	29	30	31	Average
BUTTONWILLOW	MAX	74	75	63	63	63	62	65	65	67	70	69	71	67	67	65	58	56	60	65	65	63	66	64	65	66	69	65	66	66	69		65.6
	MIN	44	48	40	37	39	34	34	40	37	38	39	40	45	48	41	34	33	32	34	37	42	33	31	33	32	33	32	31	29	24		36.5
CABRILLO NM	MAX	69	64	64	65	64	66	66	63	67	65	65	68	67	66	66	61	62	64	65	70	76	68	67	.68	77	73	69	65	70	69		67.0
	MIN	59	55	54	57	55	54	55	51	55	53	52	53	52	51	52	55	45	45	48	52	52	53	49	51	52	53	51	49	49	52		52.1
CACHUMA DAM	MAX	77	71	61	62	65	67	70	69	70	78	70	70	72	69	63	62	59	65	70	80	81	78	69	77	85	85	79	70	76	81		71.7
	MIN	54	45	38	39	37	38	36	37	39	44	46	41	50	52	35	35	31	33	38	43	39	35	35	39	42	44	35	39	37	35		39.7
CALAVERAS BIG TREES	MAX	62	60	38	40	42	50	48	54	54	58	50	50	48	48	44	40	40	42	46	52	56	60	54	60	72	70	62	60	58	62		52.7
	MIN	34	34	28	30	26	24	26	30	30	32	30	30	38	38	28	24	26	34	38	34	36	28	30	32	38	33	28	28	32	30		31.0
CALLAHAN RS	MAX	54	49	50	52	54	57	45	58	49	53	48	50	50	51	53	51	37	45	47	50	49	48	52	53	55	50	48	53	52	48		50.4
	MIN	24	20	18	17	18	24	22	26	23	33	23	34	39	29	21	22	22	28	32	30	23	17	19	20	22	25	19	21	16	14		23.4
CAMPO	MAX	62	56	58	56	57	60	68	69	66	72	64	65	65	54	57	53	56	64	68	69	64	53	66	69	71	72	64	70	61	58		62.9
	MIN	50	49	42	29	36	26	28	30	28	31	28	30	32	30	36	42	25	25	30	41	32	40	28	30	44	29	26	29	34	45		33.5
CAMP PARDEE	MAX	73	70	58	59	61	63	69	68	65	65	57	62	62	59	61	58	55	55	53	58	64	64	62	61	63	65	66	62	64	62		62.1
	MIN	47	40	40	41	42	42	43	46	45	48	45	44	49	50	40	40	39	42	49	43	40	40	41	42	41	41	41	40	40	42		42.8
CANOGA PARK PIERCE COL	MAX	70	67	61	63	64	70	69	71	77	74	70	74	72	64	66	63	63	69	71	84	76	70	76	85	88	78	74	75	70	67		71.4
	MIN	52	52	37	37	39	36	35	38	39	39	44	39	49	43	36	35	43	32	37	46	38	50	52	37	38	37	36	34	36	52		40.6
CANTIL	MAX	74	66	57	59	56	64	65	69	73	75	65	69	64	65	59	58	60	63	68	71	64	69	68	76	79	72	65	61	65	61		66.0
	MIN	40	47	39	32	39	30	31	36	34	34	52	49	43	46	42	41	31	27	31	33	34	39	25	27	31	28	31	21	26	16		34.5
CANYON DAM	MAX	53	44	46	48	51	52	46	46	50	45	40	42	46	46	44	40	36	34	45	49	49	44	49	47	50	54	42		50	44		45.9
	MIN	29	28	26	24	26	22	24	32	30	32	30	32	38	32	25	25	22	29	33	31	31	21	22	24	25	29	22		20	18		27.0
CATHAY BULL RUN RCH	MAX	73	70	53	56	61	60	63	64	64	67	68	62	65	64	59	54	56	58	54	55	62	61	63	61	63	68	65	62	61	68		62.0
	MIN	42	36	38	34	35	32	32	41	37	37	38	44	43	49	34	31	31	41	42	48	38	34	34	35	36	36	36	35	31	33		37.1
CECILVILLE SAWYER	MAX	64	65	56	57	60	62	53	60	55	52	45	49	50	47	44	50	37	52	51	60	61	55	62	63	60	60	56	57	56	56		55.2
	MIN	29	26	25	24	25	26	28	36	31	38	35	38	43	32	29	27	28	34	38	40	29	26	29	33	30	29	25	26	23	24		30.2
CEDARVILLE	MAX	53	47	41	46	46	51	53	47	55	55	50	45	44	46	39	52	41	37	44	44	42	38	41	46	50	50	45	42	45	42		45.9
	MIN	24	28	27	25	26	23	24	28	27	32	29	34	38	32	22	27	21	26	32	32	20	19	21	24	26	30	17	25	18	19		25.9
CENTERVILLE PH	MAX	75	66	62	61	67	64	58	67	61	60	58	56	59	64	54	60	54	50	60	68	67	65	62	66	68	78	68	73	66	70		63.6
	MIN	42	44	37	34	34	33	36	46	36	42	36	45	50	42	34	32	35	42	46	43	36	35	32	34	34	37	36	34	33	32		37.7
CHERRY VALLEY DAM	MAX	63	61	43	36	42	47	50	55	55	57	59	53	57	47	45	43	44	42	45	54	57	59	54	65	72	70	63	58	60	60		53.9
	MIN	38	40	27	29	26	27	28	36	34	33	30	38	37	32	29	23	23	29	34	35	34	32	34	36	41	37	34	34	35	35		32.7
CHESTER	MAX	55	46	49	52	53	58	59	47	52	49	43	43	49	47	39	44	41	36	48	55	51	50	57	56	60	57	48	57	50	49		50.0
	MIN	24	28	24	19	19	15	18	34	21	28	29	33	38	31	21	17	18	30	34	28	26	16	16	19	18	25	25	16	20	10		23.3
CHICO EXP STA	MAX	70	65	59	61	65	62	59	63	60	60	59	57	60	62	58	57	54	50	58	67	65	63	60	65	64	71	65	67	64	63		61.8
	MIN	42	42	34	34	33	35	35	46	36	48	34	48	52	46	34	32	33	44	46	43	35	32	34	37	35	38	32	32	29	30		37.7
CHULA VISTA	MAX	70		66	65	65	63	63	64					65	66	65		64	62	64	66	70	78			69	73	65		64	71		66.6
	MIN	58		57	49	51	44	44	45					50	51	54		42	42	45	45	47	45	41			44	46		42	45		47.0
CLAREMONT POMONA COL	MAX	69	61	58	62	62	64	67	68	72	71	63	65	63	60	60	59	63	66	68	78	73	65	79	83	82	72	68	72	74	72		68.0
	MIN	56	51	40	41	44	38	39	42	42	45	45	43	45	45	46	38	35	38	42	45	41	38	42	43	45	44	39	41	43	35		42.4
CLARKSBURG	MAX	74	71	62	59	64	66	65	61	64	67	65	63	59	63	65	60	57	54	53	60	66	67	64	63	64	62	71	62	66	64		63.4
	MIN	46	47	37	34	36	34	33	35	40	42	39	40	52	51	37	37	33	35	48	39	42	32	31	30	30	34	35	31	32	32		37.5
CLOVERDALE 3 SSE	MAX	76	67	66	68	68	68	68	58	67	62	64	61	60	64	57	59	61	55	52	64	69	69	70	71	70	71	72	70	65	68		65.3
	MIN	45	42	42	38	40	39	38	44	46	48	44	45	51	48	42	43	41	43	46	50	45	38	40	41	41	44	42	42	38	40		42.9
COALINGA	MAX	72	65	66	60	72	64	71	71	71	69		67	66	67	59	58	59	63	63	65	71	71		65	67	75	66	66	75	68		66.9
	MIN	45	42	43	38	41	36	36	34	42	41		41	45	49	36	35	32	34	39	41	47	33		36	34	35	34	34	35	35		38.3
COLFAX	MAX	66	66	55	54	60	60	58	60	58	56	57	55	51	52	50	51	50	46	52	61	65	62	61	69	70	75	66	65	66	66		59.4
	MIN	45	39	33	36	34	34	38	44	38	41	36	40	46	39	35	32	32	39	43	43	40	36	33	39	42	44	36	41	34	43		38.5
COLUSA 1 SSW	MAX	68	65	60	62	66	62	57	64	62	66	60	56	67	65	56	56	58	52	59	66	64	63	63	63	64	72	61	67	64	63		62.4
	MIN	42	43	41	32	31	30	31	46	36	38	34	46	48	41	35	31	32	42	45	38	42	33	29	29	28	33	46	28	39	28		36.6
CORCORAN IRRIG DIST	MAX	77	75	53	61	62	64	64	65	66	68	69	65	66	66	64	59	57	59	62	61	64	63	62	62	63	67	65	63	62	64		63.9
	MIN	43	47	41	37	42	35	36	44	39	39	38	39	46	49	36	34	34	36	40	50	47	35	34	32	32	33	34	30	31	29		38.1
CORONA	MAX	73	68	61	60	64	65	69	69	72	73	67	69	65	65	62	63	65	69	70	82	71	70	80	82	83	75	77	75	71	73		70.3
	MIN	58	56	47	42	43	36	36	39	41	37	47	42	42	44	47	33	34	33	36	39	44	52	40	35	37	36	36	35	42	52		41.4
COVELO	MAX	66	59	62	60	62	63	50	60	57	60	50	62	60	54	51	52	46	50	57	62	67	58	60	61	60	61	60	58	56	58		58.1
	MIN	30	29	24	24	23	28	35	38	44	38	40	46	42	32	31	31	37	44	50	38	26	25	28	30	32	28	30	25	21	21		32.3
COW CREEK	MAX	80	76	61	64		67	68	69	78	75	79	77	73	74	70	68	66	67	69	71	70	67	70	74	71	72	70	66	70	65		70.6
	MIN	55	58	48	49		45	46	51	50	52	50	53	52	54	59	52	50	43	43	45	52	53	43	43	45	46	54	42	48	37		48.9
CRESCENT CITY 1 N	MAX	64	65	62	60	65	62	58	65	59	56		55	56	55	53	53	52	55	58	57	64	69	70	58	55	61	60		67	61		59.8
	MIN	39	37	38	38	35	39	49	48	43	50		45	52	44	43	40	41	48	46	51	44	46	43	37	34	41	44		37	31		42.3
CROCKETT	MAX	69	64	62	64	65	65	60	66	64	67	64	61	65	63	62	60	58	56	62	58	70	68	64	66	65	67	68	70	62	65		64.0
	MIN	51	47	44	41	44	42	44	51	46	50	45	52	56	54	46	46	42	47	50	49	49	49	39	42	41	42	44	40	44	47		46.1
CULVER CITY	MAX	69	66	64	67	65	66	70	69	70	70	68	72	70	66	66	64	69	69	67	79	79	78	72	71	84	72	70	69	75	76		70.4
	MIN	60	58	46	46	49	43	47	48	47	47	51	48	54	52	48	45	41	44	46	47	47	44	44	43	43	45	50	43	43	42		47.0
CUYAMA	MAX	72	68	64	55	55	55	57	64	63	65	67	55	60	63	58	48	47	53	63	62	61	62	64	72	80	78	75	66	72	70		63.1
	MIN	38	41	35	31	31	29	29	34	30	34	44	32	39	43	35	26	31	29	40	48	34	27	29	37	33	38	30	31	26	25		33.6
CUYAMACA	MAX	54	57	45	42	42	43	50	58	61	58	63	58	55	61	47	46	40	45	52	62	60	54	46	56	60	61	62	54	59	45		53.2
	MIN	36	38	34	35	36	24	24	26	28	26	32	27	30	35	30	34	16	21	30	35	32	32	34	33	43	25	25	23	31	35		30.3
DAGGETT CAA AP	MAX	73	69	61	61	61	62	69	67	71	74	70	70	67	71	58	60	60	65	70	70	62	59	72	72	70	74	62	68	59	58		66.2
	MIN	49	46	42	37	45	37	38	39	42	42	45	44	44	51	39	36	32	34	40	41	38	32	35	40	37	39	32	30	32	21		38.6
DAVIS AGR COLLEGE	MAX	75	70	64	61	65	67	66	59	65	67	67	64	58	67	66	60	58	54	52	60	68	65	64	65	66	66	74	66	67	65		64.4
	MIN	53	48	37	38	40	31	36	50	37	43	42	50	52	53	39	36	36	46	47	42	47	38	33	36	32	36	47	37	41	39		41.4
DEEP SPRINGS SCHOOL	MAX	59	50	41	40	40	50	53	53	58	52	53	55	54	61	43	37	40	47	56	54	46	50	62	64	62	59	49	59	48	47		51.4
	MIN	33	28	28	30	28	23	24	28	27	24	28	34	29	27	26	22	18	21	23	26	24	16	22	26	24	29	30	18	23	14		25.1
DEER CREEK PH	MAX	60	53	48	48	54	48	53	56	55	50	50	50	48	48	43	41	40	42	50	49	48	42	45	46	46	51	48	40	40	40		47.7
	MIN	32	33	31	28	24	25	27	37	29	31	30	37	41	38	28	25	24	33	39	32	31	27	29	30	30	30	26	28	26	26		30.2
DENAIR	MAX	71	65	60	66	64	67	66	66							60	60	58	59	63	65	64	65	67	65	66	67	63	63	65	65		64.2
	MIN	41	42	37	36	37	32	33	45						36	49	38	33	48	49	37	45	31	31	30	33	30	34	31	33	30		36.8
DE SABLA	MAX	65	64	64	51	61	57	55	55	56	54		50	50	52	49	50	48	44	52	59	56	60		66	65	70	63		62	64		57.1
	MIN	40	39	34	31	32	32	33	41	37	40		32	44	37	31	28	30	35	39	40	35	32	35	36	38	40	37		34	36		35.6

See Reference Notes Following Station Index

Station		1	2	3	4	5	6	7	8	9	10	11	12	13	14	15	16	17	18	19	20	21	22	23	24	25	26	27	28	29	30	31	Average
DOBBINS COLGATE	MAX	74			61	66	64	58	64		58	54	55	53	56	56			46	59	67	65	65			70	75	68	67	66	67		62.3
	MIN	44			36	35	34	35	46		44	42	46	49	44	36			42	44	41	47	35			38	43	43	37	39	41		40.9
DONNER MEMORIAL ST PK	MAX	60	55	32	37	33	40	53	54	52	54	44	43	43	44	38	34	36	37	40	47	54	42	52	57	59	63	54	47	52	47		46.8
	MIN	27	25	25	26	16	17	16	23	24	25	23	28	32	31	18	13	10	19	34	27	25	13	18	17	19	20	15	16	11	13		20.8
DOWNIEVILLE RS	MAX	67	62	50	48	52	56	57	55	57	58	48	54	50	51	48	47	47	45	42	54	57	52	58	62	56	52	65	52	62	53		53.9
	MIN	33	35	28	26	26	24	25	29	29	29	30	32	35	36	29	25	23	26	26	32	32	24	26	27	28	28	27	25	25	24		28.1
DOYLE 5 SSE	MAX	59	55	42	40	40	48	54	51	50	54	55	43	52	57	47	38	41	38	46	48	57	42	42	45	46	49	53	45	50	46		47.8
	MIN	30			31	30	20	22	25	25	26	23	30	38	33	26	21	19	24	34	30	25	18	18	19	22	26	18	21	18	18		24.6
DUDLEYS	MAX	66	55	48	52	55	56	58	60	62	60	58	56	52	52	50	42	50	47	51	57	59	58	62	74	74	67	64	63	55	65		57.6
	MIN	33	31	27	28	27	22	28	39	28	28	28	37	35	36	28	22	21	37	38	34	30	25	26	28	29	28	27	27	28	25		29.3
DUTTONS LANDING	MAX	66			67	62	63	63	59					59	63	62			60	51	62	59	67			64	65	67		65			
	MIN	45			36	34	35	36	40					51	50	40			34	46	44	47	39			35	36	38		34			
EAGLE MTN	MAX	72	70	70	67	64	65	65	68	70	73	72	72	72	70	70	65	62	60	65	67	74	66	62	71	74	80	72	67	68	63		68.5
	MIN	55	57	54	47	48	47	46	49	49	51	51	53	55	52	53	49	49	44	45	51	51	48	48	50	49	47	51	43	46	40		49.3
EAST PARK RES	MAX	74	67	58	59	58	63	65	55	60	62	64	60	62	65	60	55	55	52	47	55	66	59	66	69	67	62	70	63	65	64		61.6
	MIN	38	47	46	30	29	31	32	36	35	40	33	38	46	43	35	33	32	40	42	40	41	29	30	30	33	36	36	29	32	28		35.7
EL CAJON 2 E	MAX	68	64	64	61	64	65	71	70	72	73	67	68	60	61	61	63	65	67	72	80	77	62	75	81	83	77	75	73	76	83		69.9
	MIN	54	56	45	44	47	40	37	39	37	38	42	39	42	44	47	45	36	36	36	38	40	35	32	32	33	34	36	32	31	34		39.4
EL CAPITAN DAM	MAX	72	67	63	64	60	63	71	73	71	73	73	67	69	70	66	64	62	65	70	72	80	77	66	74	80	84	76	75	73	75		70.5
	MIN	53	53	44	47	48	43	46	45	45	48	44	46	45	47	47	45	40	41	43	45	48	46	38	42	41	44	39	39	39	40		44.4
EL CENTRO 2 SSW	MAX	80	87	70	72	70	70	75	75	79	81	79	78	76	74	72	70	68	70	72	77	73	65	74	76	80	89	75	73	69	69		74.6
	MIN	54	55	58	44	53	41	44	42	44	47	48	45	48	47	51	50	42	44	39	39	41	40	38	35	41	40	40	38	34	31		43.8
ELECTRA PH	MAX	72	68	62	64	64	66	65	68	68	68	64	66	56	62	58	58	59	55	60	65	68	68	66	68	70	70	68	68	68	70		65.1
	MIN	44	38	36	37	38	36	37	42	38	42	40	40	48	53	38	36	33	47	48	41	36	34	34	34	36	36	36	34	32	32		38.5
ELK VALLEY	MAX	55	54	53	52	52	53	49	51	53	50	49	52	56	48	57	47	41	53	50	49	51	48	50	47	47	49	43	49	44	45		49.9
	MIN	37	27	29	23	24	25	29	38	34	41	38	43	46	39	34	35	31	39	41	43	36	27	28	39	31	33	27	28	25	23		33.1
ELSINORE	MAX	67	61	59	58	56	70	68	71	73	75	66	73	67	64	68	65	61	67	71	79	71	71	74	83	67	77	73	73	67	72		68.9
	MIN	55	52	47	41	39	40	34	37	37	36	43	39	38	44	45	48	31	30	38	33	38	45	42	32	35	34	31	33	34	34		38.8
ESCONDIDO	MAX	67	62	63	62	62	63	68	67	69	70	69	66	66	60	62	60	61	65	68	77	75	74	76	76	79	72	69	68	71	75		68.1
	MIN	56	55	49	48	47	37	36	40	37	39	40	40	42	44	46	41	35	34	37	40	40	39	39	35	42	36	36	35	35	40		40.7
ESCONDIDO CHURCH RCH	MAX	69	67	65	65	64	69	70	72	74	75	64	71	66	62	62	63	61	70	72	82	78	69	75	81	82	78	73	75	74	78		70.9
	MIN	52	48	41	41	44	39	37	40	40	42	48	41	43	45	45	42	36	38	39	43	46	44	36	40	45	43	39	45	44	42		42.3
EUREKA WB CITY	MAX	57	56	58	57	62	60	58	61	62	59	59	60	58	56	56	52	55	58	57	57	64	67	64	56	54	56	56	55	62	59		58.4
	MIN	45	41	38	40	39	39	43	52	49	49	45	52	51	44	44	43	43	54	52	52	43	45	43	44	45	45	39	40	40	38		44.6
FAIRFIELD POLICE STA	MAX	70	65	61	63	66	65	60	65	67	67	65	56	65	64	61	59	58	57	60	65	67	66	66	69	65	71	68	72	68	66		64.6
	MIN	42	43	42	35	34	34	35	51	40	48	43	51	54	52	43	39	35	47	49	42	42	33	33	32	34	32	39	35	31	31		40.0
FAIRMONT	MAX	65	62	50	51	54	55	56	62	63	61	66	54	60	56	58	48	47	50	60	59	67	55	54	61	67	65	70	56	56	53		58.0
	MIN	49	48	35	36	37	34	37	38	40	42	46	45	46	46	40	38	35	33	36	41	42	36	37	41	45	45	42	36	35	30		39.7
FALL RIVER MILLS INTAKE	MAX	58	52		50	50	54	54	54	52			52	48	50	50	40		46	36	42	50	48	52		54	56	52		52	52		50.2
	MIN	28	28		22	22	18	20	24	26			30	38	38	28	22		24	32	34	28	24	22		24	24	26		20	18		25.8
FIVE POINTS 5 SSW	MAX																							62	65	66	66	62			66		
	MIN																								36	33	35	40			31		
FOLSOM DAM	MAX	76	71	62	63	66	67	67	62	67	67	62	64	61	60	65	57	59	56	54	62	65	71	65	65	67	66	71	64	64	66		64.4
	MIN	53	39	36	44	43	38	45	48	52	54	50	49	52	53	42	41	39	44	48	42	44	35	43	36	42	47	44	41	40	36		44.0
FONTANA KAISER	MAX	69	63	59	61	62	64	67	68	74	73	70	70	65	59	61	60	64	68	69	80	76	68	77	84	84	74	72	67	70	74		69.1
	MIN	58	55	47	43	47	41	42	53	48	45	49	55	46	47	50	40	44	40	44	47	49	51	54	46	45	46	43	51	42	44		47.1
FOREST GLEN	MAX	56	57	58	54	58	58	54	54	52	58	49	51	52	55	48	48	45	41	45	50	57	55	46	50	53	53	51	46	46	45		51.5
	MIN	35	25	22	23	22	22	23	32	38	38	37	40	42	39	34	32	35	37	36	41	31	25	25	28	30	33	25	23	21	20		30.5
FORT BIDWELL	MAX	45	42	45	46	55	55	50	58	57	51	45	43	45	45	45	47	45	42	45	40	43	42	48	52	47	45	46	50	43	55		47.2
	MIN	20	27	25	20	21	20	18	21	22	28	27	34	38	28	25	28	20	29	30	31	17	17	20	21	20	19	15	22	15	17		23.2
FORT BRAGG	MAX	66	63	63	67	62	63	63	61	58	63	64	60	60	60	58	58	60	56	56	57	59	69	66	65	62	59	61	65	62	66		61.7
	MIN	46	41	39	38	39	38	41	47	49	51	43	46	53	53	42	43	42	47	51	52	46	42	40	41	40	42	39	38	43	41		43.8
FORT BRAGG AVN	MAX	63	65	62					57	62	63	59	60	60	60	58	60	56	56	57	59	65	67	63	61	60	64	63	62	64	63		61.1
	MIN	41	36	37	34			41	49	46	47	40	51	56	44	41	41	41	49	52	52	41	35	35	40	35	40	36	35	32	33		41.4
FORT JONES RS	MAX	56	52	52	54	57	58	56	60	58	51	45	46	50	50	55	60	35	42	45	59	50	49	54	55	53	50	50	55	55	50		52.1
	MIN	26	23	22	18	18	18	22	28	25	31	35	38	42	35	30	32	26	32	36	32	27	21	23	24	26	28	19	22	17	16		26.4
FORT ROSS	MAX	67	68	66	64	65	64	60	63	62	67	64	63	62	64	62	63	58	56	62	60	72	66	64	66	64	69	68	66	64	70		64.3
	MIN	49	42	40	42	42	42	42	46	44	53	44	52	56	46	44	45	42	48	51	48	44	43	42	41	42	44	43	40	40	44		44.7
FRESNO WB AP	MAX	75	53	61	64	65	65	66	66	69	68	65	67	65	63	56	57	59	58	59	66	60	62	62	64	66	66	65	62	67	66		63.6
	MIN	45	44	41	38	44	39	39	43	40	40	45	45	46	46	41	38	33	44	44	49	41	37	36	36	35	34	38	35	35	34		40.2
FRIANT GOVT CAMP	MAX	76	75	53	60	63	63	65	65	66	68	68	66	68	66	63	58	58	58	59	57	65	62	64	62	64	66	65	64	62	68		63.9
	MIN	45	38	38	38	40	37	38	44	39	39	39	43	43	46	35	35	33	34	44	47	44	38	38	39	38	37	37	37	36	37		39.2
GIANT FOREST	MAX	50	40	34	33	35	33	37	39	41	41	46	38	42	44	39	32	29	32	39	42	42	44	44	45	47	47	46	45	45	45		40.5
	MIN	35	24	19	16	18	20	19	25	27	28	29	29	30	29	26	19	18	21	30	30	27	23	26	32	34	32	30	30	30	29		26.2
GILROY	MAX	83	67	64	65	64	66	70	68	70	72	64	68	66	68	64	62	58	59	63	64	69	72	71	68	71	73	72	70	66	74		67.7
	MIN	43	45	32	31	33	31	31	44	36	42	44	47	51	52	39	36	29	38	47	51	44	31	30	30	31	32	29	29	32	28		37.3
GLENNVILLE	MAX	66	57	56	54	51	53	62	59	66	67	53	68	56	66	48	47	49	56	55	54	59	62	66	79	76	68	66	68	65	68		60.7
	MIN	32	41	30	23	24	23	25	29	27	30	32	30	32	41	36	31	27	26	42	40	25	27	25	29	31	28	25	26	25	32		29.8
GRANT GROVE	MAX	55	50	33	35	36	35	36	47	46	54	50	42	46	48	38	38	30	34	44	45	53	53	48	61	65	63	56	50	52	54		46.6
	MIN	34	33	22	17	18	18	19	25	28	29	28	28	29	30	24	18	16	17	30	31	30	26	27	34	37	35	31	30	31	30		26.8
GRASS VALLEY	MAX	70	64	58	53	54	59	58	66	58	58	55	64	52	50	52	49	60	60	46	55	62	61	60	60	69	70	72	60	63	63		59.4
	MIN	43	39	36	33	32	33	34	36	39	40	39	39	43	40	34	32	33	39	40	41	38	37	35	36	35	43	37	39	39	39		37.4
GRATON 1 W	MAX	62	61	62	62	62	63	55	61	60	62	60	55	62	62	60	57	54	52	60	60	65	61	61	61	61	71	63	64	60	59		60.6
	MIN	43	40	35	32	32	32	32	49	40	45	35	50	51	47	38	40	35	45	47	44	39	34	31	32	34	34	34	31	32	31		38.1
HAIWEE	MAX	68	66	52	44	47	46	54	58	60	62	62	62	66	63	47	44	44	48	54	60	62	52	52	66	68	61	62	52	54	58		56.5
	MIN	44	42	34	33	34	34	35	34	38	40	39	38	40	35	32	30	30	28	30	32	37	32	30	40	36	35	35	30	33	26		34.5
HALF MOON BAY 2 NNW	MAX	63	64	61	61	62	65	63	62	64	63	62	62	60	60	61	57	57	56	57	63	62	66	68	64	64	64	69	68	65	65		62.6
	MIN	52	48	42	41	40	42	44	50	46	48	45	52	54	53	49	53	43	51	52	46	47	54	39	40	41	45	44	45	38	45		46.3

Station		1	2	3	4	5	6	7	8	9	10	11	12	13	14	15	16	17	18	19	20	21	22	23	24	25	26	27	28	29	30	31	Average
HAMILTON AFB	MAX	67	64	58	61	61	62	58	62	61	65	62	60	63	62	60	55	55	55	59	58	66	62	60	60	61	63	64	61	60	61		60.9
	MIN	50	45	44	40	37	39	36	50	43	50	42	51	54	49	44	44	39	48	51	51	47	43	39	38	40	40	39	36	37	35		43.4
HAMILTON AFB 1 E	MAX	66	65	63	61	61	62	61	65	64	65	65	61	63	63	60	58	56	55	59	58	68	66	60	61	62	64	68	68	61	63		62.4
	MIN	44	41	37	33	33	33	33	51	39	44	38	51	52	49	41	42	36	47	49	47	41	36	32	33	32	33	35	30	33	35		39.3
HANFORD	MAX	76	47	63	67	64	65	65	67	[illegible]	70	66	67	66	63	60	60	61	61	60	65	62	65	61	64	63	67	65	64	68	68		64.[illegible]
	MIN	41	41	40	37	45	35	36	42	38	43	46	41	44	49	37	32	32	38	44	51	45	37	34	30	32	34	32	31	29	30		38.2
HAPPY CAMP RS	MAX	66	65	65	60	59	60	57	63			52	49	55	55	55	54	48	44	50	56	58		59		51	55	55	55	50	48		55.5
	MIN	35	31	28	28	28	28	27	40			40	44	44	42	39	35	33	32	32	44	35		29		34	34	27	27	26	27		33.4
HAT CREEK PH 1	MAX	62	55		52	51	57	59	52	55	55	55	56	49	52	50	42	49		39	44	54	51	53		58	60	55		54	56		52.9
	MIN	23	27		19	18	17	20	24	22	25	28	32	39	31	24	21		21	32	36	26	19	18		19	22	21		16	14		23.6
HAYFIELD PUMP PLANT	MAX	71	74	69	64	65	62	66	70	70	74	78	74	73	75	69	67	66	60	66	69	75	64	62	72	73	77	77	66	69	61		69.3
	MIN	49	51	50	40	43	46	39	40	48	43	43	47	45	48	47	44	49	38	37	40	41	46	49	41	40	37	41	35	42	40		43.3
HEALDSBURG	MAX	64	61	67	64	69	65	59	66	62	65	63	59	65	62	61	60	55	56	64	60	72	66	64	66	65	76	67	68	65	65		64.0
	MIN	45	41	37	35	35	34	36	50	43	46	36	51	55	47	41	43	48	47	49	48	42	33	33	33	36	38	37	35	31	33		40.6
HENSHAW DAM	MAX	60	62	53	52	54	52	57	63	64	68	68	60	61	62	73	54	53	55	61	65	69	62	57	68	70	72	69	64	67	55		61.7
	MIN	48	48	42	39	42	33	30	31	31	31	31	32	33	33	34	36	30	26	30	34	31	37	31	31	40	28	25	25	30	45		33.9
HETCH HETCHY	MAX	68	67	48	42	46	52	56	57	61	60	59	57	54	50	50	49	41	49	47	58	59			60	65	64	65	59	58	60		55.[illegible]
	MIN	37	38	29	30	28	27	27	31	31	32	31	32	38	36	30	26	26	28	37	34	34			34	40	36	33	32	33	35		32.3
HUNTINGTON LAKE	MAX	47	41	27	30	30	39	47	43	48	46	45	43	45	40	31	27	32	41	47	50	50	45	60	61	60	57	51	51	50	52		44.5
	MIN	32	27	21	20	23	19	26	30	28	29	26	31	30	30	21	13	11	26	30	30	28	27	34	35	34	32	28	28	26	27		26.7
IDRIA	MAX	58	56	53	55	53	59	61	59	63	62	59	63	59	55	52	48	52	54	55	61	57	54	62	66	70	66	62	63	64	67		59.3
	MIN	42	27	31	32	30	32	33	38	34	34	36	35	38	41	31	29	29	35	37	33	37	34	33	36	39	41	36	37	32	38		34.7
IDYLLWILD RS	MAX	56	49	44	44	41	49	59	61	63	64	62	58	61	54	45	41	46	60	63	68	65	53	65	71	71	70	63	61	61	68		57.9
	MIN	31	27	28	25	28	21	24	26	25	27	26	27	29	32	28	25	18	22	22	31	38	40	39	36	32	29	26	26	31	41		28.7
IMPERIAL	MAX	79	74	72	70	70	70	74	75	78	81	79	77	77	75	73	71	68	70	72	78	73	66	75	77	82	79	75	72	69	68		74.0
	MIN	58	61	57	48	51	45	45	46	48	50	49	50	49	49	53	53	45	41	41	45	45	45	40	40	44	43	42	40	39	37		46.6
INDEPENDENCE	MAX	73			69	48	49	58	60					63	61	65			53	55	60	64	55			71	66	68		63			
	MIN	40			36	33	32	28	36					33	39	31			25	27	31	35	29			31	30	32		26			
INDIO US DATE GARDEN	MAX	75	80	79	72	71	72	76	78	78	81	81	81	81	80	76	70	74	69	73	76	81	74	70	78	77	87	79	80	78	72		76.6
	MIN	55	58	55	39	44	42	44	45	48	50	41	49	47	42	49	43	42	35	41	38	45	39	35	35	41	37	45	34	37	31		42.9
INYOKERN	MAX	74	66	55	55	53	63	64	65	70	74	69	70	61	70	60	57	58	58	63	68	61	61	66	70	70	73	62	62	60	58		63.9
	MIN	42	44	37	33	38	33	31	38	35	34	45	37	38	43	36	33	35	28	32	33	38	37	29	33	34	34	34	28	29	21		34.7
IRON MTN	MAX	70	72	72	68	65	61	59	69	71	75	76	75	71	71	71	66	63	61	65	67	73	61	61	70	75	76	72	64	67	60		68.2
	MIN	56	57	49	48	48	42	45	46	51	50	50	51	53	53	55	49	48	42	42	44	51	47	45	51	45	43	47	42	41	43		47.8
JESS VALLEY	MAX	48	44	44	46	54	58	53	50	56	50	42	38	44	40	38	40	36	35	40	42	44	52	61	65	64	54	48	44	43	52		47.5
	MIN	21	26	24	18	22	20	25	32	24	36	26	32	32	28	18	18	16	25	30	30	17	17	24	27	30	26	17	28	14	20		24.1
JOICE ISLAND	MAX				62	64	65	57	64	65	65	62	56	63	62	61	57	55	49	60	61	66	62	62	62	64	68	64	66	62	65		61.8
	MIN				34	35	35	36	50	41	49	44	50	54	50	44	40	36	45	48	43	44	43	32	32	33	32	42	32	46	31		40.8
JULIAN WYNOLA	MAX	58	52	49	46	49	53	60	61	63	65	57	57	62	49	50	47	51	58	62	63	60	49	62	66	67	65	60	63	50	57		57.0
	MIN	46	45	38	39	38	27	26	29	32	29	27	28	30	30	31	33	26	24	28	41	30	39	26	41	50	28	40	27	35	40		33.4
KENTFIELD	MAX	66	66	61	59	61	62	63	58	63	61	63	61	61	64	61	65	55	58	51	60	62	65	62	54	60	62	62	63	61	61		61.0
	MIN	45	41	39	35	35	35	36	44	40	45	42	41	53	52	46	45	37	43	47	47	42	34	33	36	37	38	35	32	33	34		40.1
KERN RIVER PH 1	MAX	73	67	63	60	63	65	66	66	68	72	65	63	62	61	57	56	56	63	60	59	69	63	66	67	72	66	65	65	71	70		64.[illegible]
	MIN	55	51	43	45	50	44	47	49	49	56	52	46	50	53	47	45	43	44	50	54	54	43	48	45	46	54	51	48	44	55		48.7
KERN RIVER PH 3	MAX	72	64	63	55	56	66	67	67	70	79	63	66	67	64	55	53	57	65	68	67	68	69	70	70	78	73	66	65	66	65		65.[illegible]
	MIN	39	40	35	35	38	32	30	34	32	39	37	33	37	40	37	34	27	29	43	37	39	37	31	30	43	30	35	30	36	36		35.2
KETTLEMAN CITY 1 SSW	MAX	77	75	53	60	62	65	64	66	66	68	69	67	66	68	66	59	59	60	63	61	64	64	65	64	65	67	66	64	64	66		64.8
	MIN	49	49	40	41	47	43	39	45	47	43	45	51	49	53	40	38	38	38	49	53	52	46	34	36	38	42	41	38	36	33		43.1
KETTLEMAN STA	MAX	78	66	61	63	64	67	67	69	69	71	68	70	69	65	62	60	62	64	62	67	64	67	66	68	70	70	64	66	68	70		66.6
	MIN	58	43	41	45	46	46	40	48	49	49	48	49	52	53	41	43	39	45	49	53	51	45	40	44	44	47	44	46	42	40		46.0
KING CITY	MAX	68	60	66	68	66	70	68	72	73	69	67	70	67	65	62	56	62	67	69	70	71	73	65	72	75	76	73	72	77	74		68.8
	MIN	47	47	33	30	32	30	30	45	41	37	46	41	46	50	31	39	30	41	42	51	48	31	30	29	31	31	30	28	29	34		37.0
KLAMATH	MAX	68	68	64	60	65	63	51	66	59	56	58	58	58	58	55	55	48	51	58	62	60	65	64	58	58	60	59	59	65	62		59.7
	MIN	39	33	33	35	34	37	38	49	42	48	44	49	41	44	41	41	40	46	42	51	40	39	39	36	39	38	35	36	36	34		40.0
LAGUNA BEACH	MAX	70	66	67	64	66	65	68	67	70		69	67	66	66	66	65	68	66	66	72	75			75	75	74	65	65	77	76		68.7
	MIN	57	56	56	46	45	41	43	45	45		48	45	50	50	53	39	39	40	43	45	40			42	44	41	46	42	40	40		45.2
LAKE ARROWHEAD	MAX	52	48	40	39	35	44	54	53	52	56	49	48	55	52	43	40	40	49	53	54	45	45	55	64	58	57	48	54	45	42		49.0
	MIN	37	38	29	28	31	28	27	30	32	34	33	29	38	36	29	29	24	25	36	33	34	28	35	35	38	34	31	28	35	22		31.5
LAKE CITY	MAX	57	49	51	48	40	56	58	61	62	60	59	52	51	47	48	41	37	39	46	40	40	40	50	52	49	50	43	46	44	41		48.6
	MIN	31	29	27	12	20	18	12	23	29	32	33	33	34	28	18	21	18	11	29	20	18	12	16	18	16	26	12	12	10	15		21.1
LAKEPORT	MAX	62	57	57	58	60	58	54	58	69	64	60	60	63	61	58	57	55	56	55	67	66	61	63	60	61	65	61	59	56	64		60.2
	MIN	40	36	32	30	30	38	32	46	29	33	49	46	49	43	50	35	31	46	44	44	33	29	28	29	29	32	28	30	29	24		35.8
LAKESHORE	MAX	67	61	66	63	70	68	55	66	61	50	53	54	56	59	63	61	49	45	55	68	62	68	74	70	69	68	68	68	68	62		62.2
	MIN	48	43	36	30	33	32	34	45	39	45	42	36	39	32	32	30	30	39	43	44	40	40	38	32	35	39	38	29	34	27		36.8
LAKE SPAULDING	MAX	58	52	43	41	47	55	53	52	56	48	45	44	44	43	36	40	40	39	48	54	48	62	65	71	69	60	57	59	61	60		51.7
	MIN	32	26	29	24	26	24	23	34	31	29	27	31	36	31	23	20	23	23	36	29	30	28	31	31	31	29	34	26	27	25		28.3
LA MESA	MAX	66	63	64	60	63	65	70	68	70	70	67	69	68	63	63	62	64	68	70	78	78	67	73	80	84	74	73	71	75	81		69.6
	MIN	56	56	47	45	49	42	43	46	45	48	49	46	48	49	50	47	41	41	44	47	49	43	42	45	47	46	48	44	42	47		46.4
LANCASTER	MAX	66	54	52	54	51	59	61	62	65	70	61	64	59	63	55	52	54	66	63	66	59	60	65	68	67	69	61	61	64	53		60.8
	MIN	40	39	38	32	30	29	28	38	32	31	42	42	44	42	37	31	24	25	31	35	35	31	27	28	29	27	28	28	22	19		32.1
LAS PLUMAS	MAX	73	64	62	60	68	62	61	66	64	61	59	58	62	62	54	58	54	51	59	68	68	64	62	66	66	72	68	66	65	64		62.9
	MIN	50	52	42	42	40	44	43	48	44	49	43	50	52	46	42	38	42	46	48	52	43	44	37	42	41	44	46	45	38	45		44.6
LE GRAND	MAX	72	64	62	65	65	67	66	68	71	70	65	68	67	64	59	61	59	57	62	67	60	59	66	65	67	67	64	64	67	65		64.8
	MIN	42	36	38	35	39	34	36	41	37	37	46	50	47	52	39	39	32	46	45	44	42	41	32	32	32	32	34	33	31	30		38.5
LEMON COVE	MAX	75	55	60	62	63	64	65	65	68	71	66	66	66	60	58	56	59	60	60	60	65	60	64	66	69	64	65	66	65	62		63.5
	MIN	50	50	42	45	48	40	42	47	43	42	47	45	50	51	41	39	38	40	49	53	52	39	37	38	37	38	41	36	35	36		43.0
LINDSAY	MAX	76	61	59	62	64	64	67	67	68	69	66	66	67	63	55	59	60	63	62	62	65	63	64	66	68	66	66	63	66	65		64.4
	MIN	43	43	40	36	45	37	35	41	38	40	42	38	43	51	37	36	37	36	49	51	50	38	34	34	33	35	38	32	32	32		39.2

See Reference Notes Following Station Index

Station		1	2	3	4	5	6	7	8	9	10	11	12	13	14	15	16	17	18	19	20	21	22	23	24	25	26	27	28	29	30	31	Average
LIVERMORE	MAX	78	72	68	61	65	65	69	64	67	76	65	63	62	65	63	60	57	59	52	62	62	63	69	70	69	71	72	68	65	62		65.5
	MIN	47	41	37	34	34	31	34	36	37	40	40	41	50	51	39	39	32	44	45	43	45	33	31	31	31	35	37	34	33	31		37.9
LLANO SHAWNEE HILLS RCH	MAX	63	59	50	50	47	57	61	62	61	58	57	59	59	59	50	48	49	60	61	64	58	42	65	68	67	70	56	63	53	50		57.9
	MIN	44	41	37	32	34	33	38	39	40	45	38	39	44	44	34	34	31	32	45	38	38	33	41	49	43	45	40	35	39	30		38.5
LODI	MAX	71	65	64	64	65	66	64	65	68	65	64	61	62	65	59	56	55	54	61	65	68	64	65	65	64	67	63	65	63	64		63.6
	MIN	41	39	36	36	30	33	35	47	38	42	39	50	50	52	37	35	31	48	47	38	41	30	29	29	33	32	32	32	32	28		37.4
LOMPOC SEWAGE PLANT	MAX	67	65	65	65	61	69	66	67	70	67	68	68	69	63	63	59	65	65	71	75	76	67	72	72	75	71	66	66	77	72		68.1
	MIN	55	44	41	39	37	36	35	35	40	52	47	48	52	55	45	33	31	32	49	51	39	35	34	36	33	31	43	37	36	33		40.5
LONG BEACH	MAX	70	64	59	63	62	67	64	67	74	66	65	69	64	65	64	63	63	64	65	81	67	71	65	72	82	68	68	67	68	75		67.4
	MIN	57	53	48	44	46	42	43	45	46	48	51	47	48	50	49	45	39	40	43	45	46	45	40	50	45	48	45	41	45	43		45.9
LOS ANGELES WB AP	MAX	69	66	63	65	64	66	[illegible]	68	70	70	67	69	67	65	67	64	67	68	68	78	79	68	72	76	80	66	68	69	77	75		69.3
	MIN	61	56	50	49	51	47	50	51	51	52	54	52	54	56	52	51	45	48	49	52	53	50	47	48	53	52	52	42	47	50		50.8
LOS ANGELES WB CITY	MAX	72	66	62	66	64	67	[illegible]	70	72	70	69	72	67	65	66	63	66	69	69	81	78	68	74	79	83	72	70	72	76	76		70.4
	MIN	61	55	48	50	49	47	49	52	50	52	54	52	56	54	52	46	43	48	50	53	54	51	49	47	56	51	50	52	48	51		51.0
LOS BANOS	MAX	75	65	63	69	67	70	65	70	70	70	67	66	68	69	65	62	62	58	65	68	67	65	67	66	68	69	67	65	64	66		66.6
	MIN	43	38	39	37	39	35	35	44	39	42	39	47	47	53	44	38	34	46	48	44	39	33	31	31	34	36	34	33	31	32		38.8
LOS GATOS	MAX	74	63	66	67	66	66	70	66	70	65	67	67	70	65	63	58	60	59	60	75	68	71	69	67	68	72	68	66	70	69		66.8
	MIN	48	46	40	38	40	39	39	47	42	46	41	48	48	50	40	41	37	37	46	45	46	39	37	37	36	38	38	38	38	37		41.4
LUCERNE VALLEY 2 W	MAX	68	64	53	56	56	58	63	68	68	71	63	64	64	65	59	59	58	60	66	68	66	78	69	72	70	72	70	63	62	63		64.5
	MIN	33	33	32	28	28	27	25	24	25	25	24	25	24	23	24	24	22	19	19	20	19	20	20	20	19	20	19	16	15	14		22.9
MADERA	MAX	77	74	52	63	66	66	67	67	69	69	71	66	69	61	64	59	59	59	60	60	65	60	64	63	65	67	67	65	65	66		64.8
	MIN	43	47	47	37	42	35	39	49	44	42	40	46	49	51	42	31	33	39	45	45	42	28	32	35	36	33	36	34	35	33		39.7
MANDEVILLE ISLAND	MAX	70	70	59	62	67	65	60	65	67	65	62	59	67	64	59	57	57	56	60	66	66	65	65	63	63	69	66	66	61	62		63.4
	MIN	49	50	33	39	38	34	34	49	38	41	46	50	50	54	47	38	39	46	48	45	49	36	32	34	33	31	45	36	32	37		41.1
MANZANITA LAKE	MAX	53	45	36	37	41	44	53	47	44	47	42	38	41	44	34	32	36	32	35	39	47	47	58	60	60	57	46	47	47	56		44.8
	MIN	33	22	21	22	26	23	25	28	26	30	23	27	32	28	20	17	19	25	28	31	25	28	29	30	30	30	27	26	27	22		26.0
MARICOPA	MAX	74	64	64	63	62	64	65	66	67	71	65	67	68	66	55	55	60	64	66	64	67	62	64	66	70	65	66	65	69	69		65.1
	MIN	52	41	40	41	45	42	41	45	43	45	49	45	46	46	41	40	39	40	44	48	43	36	40	39	41	41	42	42				42.8
MARTINEZ FIRE STA	MAX	68	68	68	60	63	65	66	57	65	63	65	62	61	66	61	60	59	57	52	58	61	62	62	61	60	65	67	67	65	63		62.7
	MIN	46	43	40	37	39	37	40	50	43	46	43	52	55	54	46	43	37	41	47	45	45	39	35	37	36	38	40	35	40	36		42.2
MARYSVILLE	MAX	76	71	65	59	63	67	66	62	66	64	61	61	58	61	65	56	59	58	55	60	67	67	65	65	60	65	72	66	66	65		63.7
	MIN	48	44	40	38	39	36	36	49	39	46	41	50	53	50	40	37	36	45	47	43	45	35	36	34	35	36	42	36	34	35		40.8
MC CLOUD	MAX	63	56	51	55	54	59	62	48	55	55	45	46	45	48	48	47	49	37	37	46	53	51	61	68	68	65	58	56	57	56		53.3
	MIN	26	29	24	20	22	19	22	27	27	33	36	37	37	30	23	21	23	28	32	31	22	23	27	28	25	28	20	20	19	17		25.9
MECCA 3 SE	MAX	74	79	75	72	69	69	71	74	74	81	76	79	80	74	72	72	69	69	69	70	73	75	69	72	71	71	80	77	74	70		73.3
	MIN	53	54	57	42	42	42	43	42	45	48	44	48	46	46	48	46	42	36	38	40	48	40	38	36	39	39	39	47	37	31		43.2
MERCED FIRE STA 2	MAX	70	65	61	65	68	69	68	68	69	67	65	67	68	67	65	62	60	57	63	66	63	63	65	63	66	65	67	64		66		65.2
	MIN	44	36		36	41	42	35	34	34	33	44	44	44	42	41	39	33	31	48	41	45	32	33	32	32	29	29	26		23		36.5
MIDDLEWATER	MAX	73	70	60	60	62	62	63	65	65	66	64	60	62	60	60	55	59	63	62	63	63	62	63	61	63	60	59	61	65	64		62.5
	MIN	49	40	38	40	43	39	39	43	42	43	42	43	41	48	40	38	38	38	44	50	44	36	38	39	40	40	40	36	36	35		40.7
MILL CREEK 2	MAX	60	57	49	51	51	57	60	62	67	67	56	58	59	54	51	51	54	58	63	70	69	60	69	74	74	73	66	65	61	62		60.9
	MIN	47	47	39	38	41	31	41	46	45	50	45	42	44	42	43	37	36	40	42	50	48	36	43	54	55	52	45	47	46	40		43.7
MINERAL	MAX	63	53	43	48	45	50	52	48	47	52	44	40	46	47	39	37	38	36	36	42	48	43	52	59	60	60	57	48	52	48		47.8
	MIN	28	29	27	21	26	21	29	28	30	36	19	31	35	35	28	20	22	28	32	33	29	29	28	29	28	29	27	22	25	23		27.6
MODESTO	MAX	70	64	59	65	62	66	64	65	69	64	64	63	64	64	58	59	58	55	61	65	66	65	63	63	64	67	62	62	63	62		63.2
	MIN	45	42	40	37	39	35	36	46	39	40	42	49	49	46	40	38	34	49	47	40	45	34	32	32	33	33	36	35	32	31		39.2
MONO LAKE	MAX	56	45	39	40	39	43	48	52	51	52	50	52	60	50	39	37	36	48	58	56	46	46	51	56	57	51	48	54	48	47		48.5
	MIN	36	33	25	26	24	21	26	29	31	32	31	32	33	36	23	21	20	32	34	30	22	23	27	28	26	27	21	22	21	22		27.1
MONTEREY	MAX	65	65	67	65	65	69	65	70	71	65	65	68	62	64	62	59	62	57	63	67	70	72	69	67	70	74	72	70	76	71		66.9
	MIN	47	47	46	41	44	47	43	49	46	51	46	50	51	53	47	45	42	50	50	48	48	49	47	45	42	44	46	45	45	51		46.8
MONTICELLO DAM	MAX																				59	67	65	65	65	65	69	73	68	70	65		
	MIN																				45	45	39	34	35	37	38	42	33	40	32		
MOUNTAIN PASS	MAX	52	53	49	45	40	49	51	52	54	55	54	55	57	52	49	43	42	49	56	55	47	45	54	59	62	60	60	55	45	46		51.5
	MIN	40	45	31	30	32	30	31	32	34	33	32	35	37	36	32	32	30	24	34	35	29	27	29	32	39	36	34	24	30	29		32.5
MT DIABLO NORTH GATE	MAX	64	66	53	55	58	63	63	64	62	60	61	60	60	53	54	54	52	53	50	52	65	57	67	65	69	80	64	66	64	65		60.0
	MIN	42	44	40	40	42	44	43	45	42	43	41	45	42	49	44	38	40	42	42	45	45	35	31	49	45	50	51	41	42	41		42.8
MOUNT HAMILTON	MAX	61	45	45	49	48	53	52	51	56	48	48	48	48	47	40	40	45	49	51	56	54	57	59	66	70	61	61	61	60	63		53.1
	MIN	43	31	31	36	33	38	40	39	41	40	35	37	41	35	31	31	32	35	43	43	38	42	43	49	56	47	41	45	47	49		39.7
MOUNT HEBRON RS	MAX	51	46	43	45	45	51	55	47	43				48	46	41	39	41	34	44	38	42	42	48	54	57	54	45	48	50	49		46.1
	MIN	16	19	15	11	15	13	15	27	20				36	30	21	22	20	27	22	31	20	15	16	20	18	22	14	20	12	10		19.5
MOUNT SHASTA WB CITY	MAX	51	49	47	48	55	58	49	57	56	44	45	43	47	46	46	45	38	38	46	50	47	48	53	58	55	48	47	50	52	58		49.1
	MIN	28	22	25	26	22	24	26	32	28	37	32	37	42	28	25	21	24	33	34	33	25	22	28	31	29	26	23	24	19	22		27.6
MT WILSON FC 338B	MAX	48	45	38	41	43	48	56	57	60	59	54	54	54	51	46	43	42	53	60	64	59	47	62	70	70	62	59	58	56	57		53.9
	MIN	39	36	25	27	29	28	35	40	38	44	40	38	39	39	39	27	27	34	44	42	41	32	40	53	52	48	43	43	43	40		38.2
NACIMIENTO DAM	MAX	75	66	62	65	65	67	68	71	72	70	68	70	68	66	62	58	60	67	70	70	69	70	71	75	76	75	72	73	74	72		68.9
	MIN	48	47	36	35	34	35	35	45	42	40	40	39	45	49	37	36	33	36	46	50	48	33	33	33	34	34	33	32	33	29		38.3
NAPA STATE HOSPITAL	MAX	69	67	67	64	66	65	60	67	64	65	64	60	63	64	63	61	63	60	64	61	64	66	67	64	70	69	71	65	70	67		65.0
	MIN	44	42	47	34	35	34	35	50	37	39	38	50	53	48	37	38	35	34	48	44	47	46	33	34	35	38	36	33	38	41		40.1
NEEDLES CAA AP	MAX	69	72	65	64	60	59	65	65	71	70	72	71	72	71	63	57	58	62	66	70	59	60	68	73	73	69	61	63	58	60		65.5
	MIN	57	57	53	49	45	43	43	45	51	48	49	50	48	56	48	45	41	39	40	45	48	44	46	49	45	42	47	37	49	41		46.7
NEVADA CITY	MAX	64	60	50	49	50	56	54	55	55	56	50	51	53	51	50	48	47	48	45	55	58	58	55	55	61	63	67	55	58	57		54.5
	MIN	35	37	26	29	26	25	28	32	30	32	30	32	43	40	29	26	25	30	40	34	30	26	28	29	31	31	27	28	25	26		30.3
NEWARK	MAX	69	70			68	64	66	65				68	65	68	62			61	54	63	66	68			68	67	68		68			
	MIN	48			38	37	37	40	46				42	54	55	42			37	50	51	49	44			37	36	36		36			
NEWMAN	MAX	73	67		70	69	72	68	70	71		72	66	70	68	62	63		62	69	69	67	65	67		70	72	66	65	67	66		67.9
	MIN	41	44		36	40	35	35	48	46		39	48	48	52	39	37		35	48	43	40	33	34	31		37	43	40	31	35		39.9
NEWPORT BEACH HARBOR	MAX	67	65	66	63	65	64	66	65	66	66	67	67	65	65	63	63	67	65	65	68	75	72	65	67	69	62	61	64	76	70		66.3
	MIN	61	55	58	49	49	47	48	49	47	50	57	51	55	57	56	48	43	40	46	47	50	56	47	41	48	47	48	52	45	45		49.8

Station		1	2	3	4	5	6	7	8	9	10	11	12	13	14	15	16	17	18	19	20	21	22	23	24	25	26	27	28	29	30	31	Average
NORTH FORK RS	MAX	69		62	48	52			61					58	59	55	50	50	52	49	52	57		60	65	70	74	66	63	62	66		59.1
	MIN	42		31	31	32			31					39	44	33	30	26	37	34	39	39		32	32	33	35	34	34	30	32		34.1
NORTH HOLLYWOOD	MAX	68	65	62	64	64	70	69	71					68	64	68	63		71	68	83	76	72			85		75	·72	79	72		70.4
	MIN	58	55	41	43	44	39	40	44					58	48	43	47	38		47	48	46	54					42	38	35			
OAKDALE WOODWARD DAM	MAX	73	70	62	60	64	63	65	63	65	67	63	63	62	61	65		58	57	54	60	64	61	64	63	63	64	64	61	64	64		63.0
	MIN	45	36	41	35	34	40	40	44	41	40	40	45	50	51	38		35	40	45	38	42	34	34	33	33	32	38	32	33	31		38.6
OAKLAND	MAX					68	68	67	68	67	67	62	62	60	63	62	59	57	55	64	65	65	65	69	68	72	70	69	68	69	62		65.0
	MIN					42	43	50	45	44	45	44	45	50	50	43	43	42	45	47	48	48	43	42	44	44	45	43	44	42	50		45.0
OAKLAND WB AP	MAX	68	64	62	62	65	63	61	64	65	64	62	61	62	64	60	58	57	54	60	61	67	64	64	63	63	65	67	68	66	61		62.8
	MIN	51	51	40	41	40	40	42	49	43	50	43	53	55	48	44	43	40	48	50	48	48	43	39	38	39	39	41	38	40	41		44.2
OCEANSIDE PENDLETON	MAX	68	68	64	65	64	64	64	64	66	66	67	67	66	64	64	63	64	65	64	67	79	71	67	65	70	67	63	64	69	78		66.6
	MIN	59	58	49	49	47	44	44	44	46	47	55	47	47	48	47	44	42	41	44	41	48	50	44	44	44	45	45	41	39	44		46.2
OJAI	MAX	73	62	64	66	66	69	70	71	77	74	71	75	72	66	65	60	66	70	74	82	77	72	80	85	85	75	70	73	80	75		72.2
	MIN	46	52	36	39	41	35	36	38	38	39	38	40	46	43	37	35	32	34	40	42	41	43	35	39	39	37	34	35	34	31		38.5
OPIDS CAMP FC 57 RE	MAX	53	45	40	40	40	44	48	49	54	54	48	55	57	54	45	40	39										54	52	52	49		48.2
	MIN	42	40	30	30	30	34	32	35	41	39	30	37	42	37	33	34	31										40	39	44	37		36.0
ORANGE COVE	MAX	75	75	55	60	62	62	64	65	65	68	68	63	65	65	61	54	56	58	58	58	62	64	61	62	65	69	65	66	66	67		63.5
	MIN	47	46	46	37	45	38	39	42	39	41	42	40	43	50	39	37	34	41	49	51	51	37	36	37	36	36	38	35	35	32		40.6
ORICK PRAIRIE CR PARK	MAX	64	64	63	60	58	60	52	66	59	57	52	56	59	53	54	54	48	51	55	58	57	56	60	58	56	55	57	55	57	54		56.9
	MIN	36	31	30	33	39	35	37	47	39	49	43	48	52	41	42	42	38	37	45	51	42	37	38	33	33	34	33	33	36	34		38.9
ORINDA BOWMAN	MAX	71	69	58	62	64	65	59	65	69	62	61	59	60	62	59	56	57	52	62	65	66	68	68	63	63	71	64	64	65	63		63.1
	MIN	41	36	30	31	32	31	33	47	35	44	36	49	50	47	36	36	31	44	46	41	37	32	30	32	32	34	31	29	30	31		36.5
ORLAND	MAX	75	68	64	64	61	67	63	57	64	59	63	58	55	66	63	56	58	52	49	58	67	62	65	62	65	65	71	65	67	65		62.5
	MIN	54	47	47	36	38	33	34	39	38	41	38	48	50	44	36	33	35	41	44	44	45	43	32	34	34	36	47	33	46	31		40.0
ORLEANS	MAX	68	65	64	65	60	59	50	65	55	52	51	50	57	55	50	56	46	47	54	60	60	56	56	54	53	60	55	55	52	50		56.0
	MIN	36	31	30	31	32	35	37	43	42	42	45	46	50	43	42	39	40	40	45	46	38	32	35	37	38	41	31	32	30	31		38.0
OROVILLE 1 WSW	MAX	74	70	66	59	62	66	64	60	66	63	62	60	59	62	62	58	57	55	58	61	66	69	65	62	64	67	72	67	67	66		63.6
	MIN	42	47	35	35	37	33	36	46	36	44	36	46	51	46	46	35	35	36	38	42	41	32	34	33	34	37	33	33	31	31		38.0
OROVILLE 7 SE	MAX	70	70	63	60	60	65	62	58	62	61	58	60	58	58	60	59	55	60	53	60	65	68	63	63	63	70	68	69	64	65		62.3
	MIN	40	44	33	33	36	30	33	35	35	43	33	40	45	40	32	29	30	35	42	38	40	28	31	32	33	35	32	31	34	32		35.1
OXNARD	MAX	68			66	66	67	68	68			74	70	71	69	68			68	70	75	74	74			77	68	64	73	74			70.1
	MIN	54			42	46	44	46	46			44	44	48	48	46			41	44	49	51	56	40			42	47	40	40			45.6
PALMDALE	MAX	68	59	54	57	54	62	67	66	71	71	65	64	61	64	59	53	58	67	67	68	60	63	71	71	70	74	65	65	59	56		63.6
	MIN	52	47	39	35	39	31	33	38	35	35	40	39	44	37	36	34	29	31	43	39	37	39	33	36	37	37	35	34	28	23		36.5
PALMDALE CAA AP	MAX	68	59	56	56	52	61	65	63	66	72	59	64	60	64	54	52	52	66	65	65	60	58	68	68	68	70	62	62	60	55		61.7
	MIN	44	41	39	32	35	29	31	35	34	36	38	38	44	45	35	31	25	26	43	35	34	34	28	30	30	32	29	26	25	20		33.5
PALM SPRINGS	MAX	79	74	68	69	67	73	78	75	81	80	78	79	77	78	69	68	68	69	72	80	71	68	73	75	81	76	74	71	67	69		73.6
	MIN	52	52	52	41	41	39	40	42	48	45	44	44	44	44	45	41	41	36	37	43	45	48	45	38	39	40	44	37	43	30		42.7
PALO ALTO CITY HALL	MAX	68	73	62	62	64	66	65	66	66	67	67	64	65	69	64	59	57	56	53	63	65	68	68	67	65	66	72	70	67	70		65.1
	MIN	48	47	39	36	38	35	36	51	49	43	41	51	52	54	43	44	35	52	52	49	50	41	34	35	35	37	39	35	40	35		42.5
PALOMAR MTN OBSY	MAX	55	53	40	39	40	43	55	58	58	60	58	53	60	59	49	42	44	55	57	65	66	58	55	69	70	68	60	60	57	59		55.5
	MIN	41	36	30	30	31	29	32	38	38	42	41	37	40	38	33	29	28	29	43	41	44	30	38	48	49	47	41	40	34	32		37.0
PANOCHE JUNCTION	MAX	79	76	58	62	63	67	64	68	68	70	67	70	71	70	60	59	60	62	61							67	63	62	67			65.8
	MIN	50	54	40	40	42	41	39	39	44	43	48	48	49	47	47	40	39	42	38				34			37	35	36	37			42.0
PARADISE	MAX	73	68	62	55	57	63	60	56	62	58	55	54	54	53	56	50	54	52	47	55	63	62	63	59	66	69	73	64	67	63		59.8
	MIN	44	45	41	36	36	41	38	36	41	41	37	37	46	41	36	33	34	43	43	43	42	42	38	38	43	43	43	40	36	43		40.[illegible]
PARKER RESERVOIR	MAX	71	71	74	68	66	63	62	66	67	73	74	74	73	67	66	63	63	58	64	69	70	64	60	70	74	74	77	64	67	60		67.7
	MIN	59	59	57	48	50	45	47	48	51	52	53	52	55	51	50	48	48	42	43	46	49	45	44	46	49	48	50	42	42	45		48.8
PASADENA	MAX	66	64	61	64	65	67	69	70	76	71	67	68	65	63	64	62	65	66	68	81	77	70	75	82	84	76	72	71	74	73		69.9
	MIN	59	55	42	43	47	40	44	44	45	46	48	46	48	48	47	41	39	41	44	49	48	44	46	44	43	46	44	43	43	39		45.2
PASO ROBLES	MAX	69	64	59	65	65	67	70	72	73	67	68	70	68	66	67	57	62	69	71	67	67	71	72	75	76	77	71	73	75	71		68.8
	MIN	45	49	31	30	29	28	39	35	34	35	35	37	47	48	31	33	29	31	41	44	43	26	27	25	24	26	26	20	26	19		33.1
PASO ROBLES CAA AP	MAX	69	60	59	62	63	64	66	68	70	65	65	69	66	64	60	53	60	65	67	66	66	68	70	72	75	73	70	68	72	69		66.1
	MIN	46	37	33	33	32	31	29	40	36	38	45	37	44	44	33	33	29	33	45	43	37	28	30	31	30	31	29	28	30	23		34.6
PETALUMA FIRE STA 2	MAX	67	65	65	66	69	68	62	66	63	65	63	58	63	64	62	62	59	55	63	60	72	69	67	65	66	73	68	66	66	64		64.7
	MIN	47	40	36	37	33	32	35	50	41	44	38	51	54	48	39	40	34	40	49	48	40	34	31	31	35	35	31	30	27	29		38.6
PINNACLES NM	MAX	69	61	63	65	63	67	67	68	71	67	65	70	61	61	59	53	59	56	66	70	66	78	72	75	78	77	72	72	75	73		67.3
	MIN	37	41	30	31	31	30	30	39	36	35	40	41	45	49	36	35	29	40	48	46	44	31	32	32	34	34	33	31	31	30		36.0
PISMO BEACH	MAX	65	61	65	64	63	63	63	65	69	65	70	69	68	66	65	59	64	59	74	79	77	69	68	68	65	67	68	67	65	65		66.5
	MIN	56	48	49	41	39	40	39	37	45	52	52	52	52	52	47	40	38	39	48	54	53	43	41	45	41	44	43	43	39	41		45.1
PLACERVILLE	MAX	77	65	54	52	55	55	55	57	57	60	52	56	57	53	54	50	50	52	48	56	58	65	58	56	60	61	61	56	59	59		56.9
	MIN	37	39	28	31	28	27	30	35	33	37	32	42	44	48	32	28	27	43	42	36	31	28	30	31	32	32	29	30	27	29		33.3
PLACERVILLE IFG	MAX	69	66	49	50	54	57	58	57	60	60	49	55	54	50	53	47	50	48	44	49	56	61	64	60	60	68	68	59	62	64		56.7
	MIN	46	41	33	36	33	37	38	42	41	42	37	43	44	38	34	33	35	41	40	43	43	42	39	45	49	46	42	43	41	44		40.4
POINT ARENA	MAX	64	61	62	64	61	64	62	59	58	60	65	61	62	61	59	58	57	56	57	59	60	66	67	64	58	60	61	63	59	63		61.0
	MIN	45	38	37	38	38	36	39	49	46	52	42	46	55	[illegible]	40	41	39	47	52	52	43	45	40	39	38	40	37	34	40	38		42.6
POINT ARGUELLO USCG	MAX																																
	MIN																																
PT PIEDRAS BLANCAS	MAX	65	60	65	61	62	76	62	62	62	61	62	61	61	61	61	58	60	59	59	65	70	64	69	62	61	62	60	62	67	69		63.0
	MIN	51	48	47	46	44	46	47	50	51	51	50	50	52	54	45	45	43	47	49	51	50	50	50	50	49	48	48	48	52	52		48.[illegible]
POMONA	MAX	72	64	60	62	63	65	69	70	74	73	64	67	64	62	62	60	65	68	69	80	75	70	74	82	82	74	69	73	76	73		69.4
	MIN	56	55	40	39	43	35	37	39	39	40	49	42	44	43	46	34	32	34	36	40	40	34	37	35	41	38	38	36	36	37		39.8
PORT CHICAGO NAVAL DEPOT	MAX	70	72	61	63	64	62	65	59	65	67	68	64	62	67	62	60	57	58	52	60	65	65	66	66	62	63	62	61	63	63		63.1
	MIN	40	39	36	31	31	30	30	42	36	36	38	41	49	51	38	39	30	33	33	39	40	45	30	30	30	31	36	31	41	33		36.3
PORTERVILLE	MAX	77	77	57	61	63	64	65	68	68	71	71	67	67	66	63	55	59	61	62	62	62	67	62	66	67	71	65	66	65	68		65.4
	MIN	47	50	40	38	42	38	38	43	42	41	43	41	46	52	39	38	41	38	44	52	51	39	37	37	37	38	40	36	36	34		41.3
PORTOLA	MAX	60	46	40	41	46	58	57	55	58	51	41	48	54	48	38	38	38	42	53	56	52	47	54	55	63	55	48	62	48	58		50.[illegible]
	MIN	28	30	27	25	24	15	15	36	21	26	29	32	37	32	20	21	14	29	35	26	22	22	17	18	18	22	25	15	15	13		23.6

See Reference Notes Following Station Index

Station		Day Of Month 1	2	3	4	5	6	7	8	9	10	11	12	13	14	15	16	17	18	19	20	21	22	23	24	25	26	27	28	29	30	31	Average
POSEY 3 E	MAX	58	47	39	42	46	45	57	53	59	59	47	49	51	45	40	37	39	49	51	56	53	56	68	73	70	63	58	57	62	62		53.
	MIN	34	35	25	23	28	25	37	30	29	33	32	32	31	39	32	28	23	26	35	33	33	27	30	38	38	31	33	31	31	34		31.
POTTER VALLEY PH	MAX	72	68	65			67	63	62	62	60			59	58	55	58	55			67	69	66	67	67	68		70		67	66		64.
	MIN	38	39	34			29	34	47	38	44	35			42	34	36	33			45	36	29	29	31	30		31		24	26		34.
QUINCY RS	MAX	63	49	50	55	58	61	51	53	49	52	40	49	55	52	42	48	40	40	54	58	51	54	58	58	59	61	60	56	55	52		52.
	MIN	32	29	24	22	23	18	20	37	28	32	33	34	40	34	26	24	19	32	35	32	25	16	17	17	19	23	17	18	16	14		25.
RAMONA SPAULDING	MAX	68	61	62	57	59	64	68	69	72	74	64	66	66	58	58	59	63	66	70	76	71	61	73	77	78	76	72	71	64	68		67.
	MIN	50	52	40	44	44	34	35	37	35	36	38	35	40	40	41	40	33	32	35	39	37	41	34	33	42	35	30	34	30	50		38.
RANDSBURG	MAX	64	67	47	51	46	55	60	61	64	67	62	62	60	60	53	49	50	55	62	62	57	56	61	62	70	67	57	58	53	53		58.
	MIN	42	44	32	32	35	33	32	40	41	44	45	41	40	38	30	26	29	33	34	40	40	38	37	39	40	42	40	35	39	30		37.
RED BLUFF WB AP	MAX	69	63	65	63	69	63	55	65	58	61	57	55	60	61	56	59	52	49	58	69	62	64	61	67	67	70	65	68	67	66		62.
	MIN	54	49	40	35	36	37	37	45	41	42	39	47	51	42	36	33	36	43	45	48	47	39	32	36	36	45	37	36	36	33		40.
REDDING FIRE STA 2	MAX	71	66	68	67	71	68	68	68	65	55	56	53	58	63	59	63	53	47	60	70	66	72	72	71	71	73	70	71	70	69		65.
	MIN	50	49	47	34	33	39	39	46	44	47	37	47	50	46	37	34	41	42	44	50	48	40	34	36	39	47	44	39	39	39		42.
REDLANDS	MAX	67	60	56	60	60	74	67	70	74	74	64	65	64	61	59	61	63	67	70	80	71	67	77	82	82	74	74	72	68	69		68.
	MIN	53	54	44	39	46	37	39	41	42	42	43	43	44	44	47	39	36	36	39	44	47	46	40	43	45	42	39	40	40	32		42.
REDWOOD CITY	MAX	72	65	63	65	67	67	63	65	68	65	66	65	65	65	62	59	58	56	60	68	68	68	66	64	65	70	69	66	67	64		65.
	MIN	46	46	40	38	41	36	39	52	42	46	44	53	52	54	47	44	38	50	50	48	48	42	35	38	38	38	43	37	42	36		43.
RICHMOND	MAX	69	65	62	65	65	65	62	65	64	66	64	62	64	64	63	60	60	58	65	63	67	68	66	62	64	67	66	61	63	64		64.
	MIN	55	50	46	42	41	42	43	52	45	54	47	55	57	54	49	45	41	46	50	50	47	52	40	40	41	43	50	38	43	45		46.
RICHMOND FIELD STA	MAX	63	65	62	59	61	64	62	60	64	64	63	62	58	63	62	61	57	56	52	62	60	67	68	64	63	65	67	66	66	64		62.
	MIN	55	50	44	42	41	42	43	52	46	53	46	54	55	53	44	45	41	48	48	50	49	48	42	39	42	42	43	37	40	43		45.
RIVERSIDE FIRE STA 3	MAX	71	66	57	61	63	67	69	71	73	74	66	68	66	62	64	62	63	70	71	84		71	79	85	84	75	75	75	70	71		70.
	MIN	57	50	45	41	42	35	37	40	40	40	49	41	43	43	49	36	34	33	37	40		48	39	36	40	38	36	35	39	49		41.
RIVERSIDE CITRUS EXP STA	MAX	67	71	62	61	61	62	65	68	70	73	75	66	67	66	62	62	61	62	69	70	82	69	69	78	85	82	75	73	74	79		69.
	MIN	58	55	46	40	45	38	39	42	41	41	47	43	/3	43	49	37	34	34	38	43	47	50	42	41	44	42	38	40	43	38		42.
ROCKLIN	MAX	72	68	64	60	63	64	65	62	54	66	61	61	60	60	62	55	55	55	52	59	63	70	64	63	62	63	70	63	64	62		62.
	MIN	41	35	35	36	33	30	32	39	38	38	36	36	49	53	38	36	30	35	45	38	38	29	32	33	33	33	32	31	30	31		35.
SACRAMENTO WB AP	MAX	71	64	59	64	63	62	60	64	66	63	62	59	63	64	58	57	55	53	60	64	67	62	60	63	63	71	63	66	61	64		62.
	MIN	48	45	37	39	38	37	37	47	39	45	43	50	52	47	42	38	37	47	47	42	45	33	36	35	36	35	40	36	35	37		40.
SACRAMENTO WB CITY	MAX	70	62	59	64	68	66	62	65	66	64	62	60	62	65	58	57	55	53	61	67	66	65	64	65	64	72	64	66	64	64		63.
	MIN	47	47	41	39	36	39	41	48	43	49	40	51	53	48	42	40	37	47	48	45	46	37	37	37	35	38	42	37	37	34		42.
SAINT HELENA	MAX	69	61	63	65	66	66	59	68	64	59	62	56	63	61	59	60	54	50	62	64	67	69	66	66	67	77	70	73	71	70		64.
	MIN	44	46	38	32	32	31	32	49	36	42	36	50	52	46	38	37	33	46	45	44	44	33	31	33	33	34	39	30	40	29		38.
SAINT MARYS COLLEGE	MAX	68	67	60	62	61	65	57	62	67	68	61	58	59	60	57	56	55	53	59	63	63	64	63	63	60	67	62	62	62	60		61.
	MIN	38	39	30	30	30	29	32	47	35	36	35	48	52	48	37	35	30	43	45	40	41	50	29	29	30	32	34	33	30	31		36.
SALINAS CAA AP	MAX	66	65	66	65	65	68	68	71	78	67	65	70	66	64	62	62	63	61	66	68	74	75	72	73	78	77	73	73	77	77		69.
	MIN	56	50	43	41	41	43	41	51	49	54	46	53	56	50	46	44	39	51	54	51	52	46	41	39	45	40	42	40	45	43		46.
SALT SPRINGS PH	MAX	66	62	48	46	53	57	57	60	62	59	56	55	52	50	45	48	49	46	57	62	60	61	66	69	72	70	68	66	66	68		58.
	MIN	42	36	38	36	30	30	31	40	40	38	34	42	43	40	34	30	30	38	42	40	40	38	34	46	52	50	46	40	40	44		38.
SALYER RS	MAX	63	65	63	60	61	60	59	54	65	57	52	52	53	54	49			51	54	54	56	53	51	54	55	53	51			53		55.
	MIN	41	33	29	29	31	29	32	37	39	45	43	43	43	43	39			40	42	44	39	30	31	35	41	39	37			25		36.
SAN ANTONIO CN MOUTH	MAX	62	57	57	48	49	58	62	63	68	67	61	61	62	58	52	53	57	60	63	73	66	75	72	76	76	69	64	67	71	72		63.
	MIN	49	50	39	36	42	40	38	46	46	48	41	43	47	43	43	39	37	40	42	49	54	44	47	50	55	45	45	46	49	46		44.
SAN BERNARDINO CO HOSP	MAX	68	62	58	62	60	65	69	71	78	75	65	67	63	63	59	61	62	68	70	81	68	69	80	85	84	76	75	69	70	70		69.
	MIN	55	54	47	40	48	36	38	41	43	41	45	42	44	43	49	37	36	33	39	43	45	50	44	41	42	41	39	37	46	31		42.
SANDBERG WB	MAX	59	45	45	45	45	48	58	56	58	61	43	50	52	52	38	40	44	53	50	59	49	48	56	65	62	63	50	58	48	46		51.
	MIN	41	30	29	32	33	33	40	41	41	41	38	36	40	36	32	31	30	34	39	40	35	30	41	49	51	48	40	39	35	35		37.
SAN DIEGO WB AP	MAX	68	68	66	64	65	66	69	69	69	69	68	69	69	67	66	63	65	67	69	75	81	72	72	77	82	71	69	68	77	74		69.
	MIN	61	58	55	53	53	48	49	50	51	53	56	52	54	55	56	50	45	46	49	51	52	53	49	50	51	51	52	49	48	46		51.
SAN FERNANDO	MAX	70	65	59	61	64	67	68	70	75	73	69	72	69	65	62	63	62	68	69	80	72	69	76	81	85	76	71	75	71	68		69.
	MIN	55	54	40	40	41	43	38	43	47	44	42	52	56	44	48	52	41	41	42	51	62	56	52	42	50	42	37	53	48	51		46.
SAN FRANCISCO WB AP	MAX	67	62	60	62	63	65	61	63	63	63	61	63	63	61	59	57	56	55	59	60	66	66	62	62	62	68	65	63	63	63		62.
	MIN	51	49	45	43	44	42	42	49	45	52	49	53	57	51	49	46	41	50	51	50	49	45	41	42	43	42	41	40	41	41		46.
SAN FRANCISCO FOB	MAX	65	62	60	61	63	63	60	64	64	62	61	60	61	60	59	56	56	55	61	61	67	67	66	60	62	71	66	65	65	65		62.
	MIN	53	54	54	50	50	50	50	51	52	53	52	52	57	52	51	51	49	49	52	53	52	52	49	50	50	51	52	48	51	50		51.
SAN GABRIEL FIRE DEPT	MAX	70	67	62	65	67	69	70	71	76	71	68	70	66	66	66	62	67	69	70	84	78	69	76	83	87	75	74	74	77	72		71.
	MIN	59	56	43	43	45	39	40	43	43	44	50	45	47	47	47	36	36	37	42	45	45	42	40	40	44	43	47	40	40	42		43.
SAN GREGORIO 3 SE	MAX	68	60	64	62	63	64	65	64	66	63	62	62	60	60	58	58	58	57	65	66	65	71	68	69	69	73	66	64	72	76		64.
	MIN	49	43	34	35	36	34	36	46	41	42	40	48	53	52	41	44	37	50	51	43	50	41	35	35	36	39	41	33	47	38		41.
SAN JACINTO	MAX	67	72	58	60	54	61	67	67	70	72	60	65	63	60	58	60	59	62	68	75	72	64	72	79	80	73	71	72	68	71		66.
	MIN	56	54	44	39	39	32	32	38	36	38	34	37	38	39	47	41	31	29	33	36	47	50	31	34	34	36	36	34	34	28		37.
SAN JOSE	MAX	69	62	62	64	64	68	67	66	71	64	64	66	69	63	60	58	60	58	62	68	66	68	67	65	66	71	69	65	69	67		65.
	MIN	51	51	42	40	42	42	40	52	45	50	48	52	50	55	45	46	40	51	49	50	48	40	40	40	41	41	37	40	41	38		44.
SAN LUIS OBISPO POLY	MAX	70	67	60	63	65	65	67	68	70	74	65	68	69	67	65	63	55	62	65	73	71	71	71	76	79	77	75	68	74	80		68.
	MIN	55	47	37	39	38	40	41	43	45	51	53	52	54	55	47	40	40	40	43	49	51	44	43	55	42	42	41	39	39	40		44.
SAN MARCOS RANCH	MAX	78	71	65	60	64	66	69	69	68	76	68	70	72	70	63	64	57	65	70	78	80	75	70	75	86	86	77	70	75	80		71.2
	MIN	51	43	36	38	32	35	36	34	29	30	43	32	32	36	29	29	24	29	30	36	31	26	28	34	40	38	30	29	28	26		33.1
SAN MATEO	MAX	72	63	62	64	65	66	64	65	65	65	68	62	63	62	61	59	57	56	61	63	67	68	66	63	65	71	67	66	66	66		64.
	MIN	54	48	42	40	43	48	41	41	44	48	45	50	54	57	48	44	40	40	41	48	47	45	39	40	41	41	42	39	42	39		44.
SAN PEDRO	MAX	65	66	66	63	61	63	66	65	64	64	63	71	66	66	63	61	62	62	63	73	70	70	65	65	70	67	61	63	70	75		65.6
	MIN	61	59	55	50	51	49	50	51	52	55	54	52	54	54	54	54	46	48	51	54	54	57	51	49	56	53	52	47	48	53		52.5
SAN RAFAEL	MAX	70	64	63	65	66	67	61	63	66	65	65	64	64	64	62	59	58	58	63	63	69	68	64	65	66	68	69	68	66	68		64.7
	MIN	42	46	44	40	40	40	42	43	44	43	43	42	55	52	47	40	41	39	48	49	46	41	38	37	36	42	42	40	38	41		42.7
SANTA ANA FIRE STA	MAX	71	68	62	64	66	68	71	71	72	70	70	71	67	67	71	66	69	69	70	84	75	73	71	80	85	72	68	70	75	81		71.2
	MIN	58	55	49	46	47	41	44	45	45	47	55	48	51	52	55	42	39	41	44	45	42	56	43	46	44	43	49	44	44	41		46.7
SANTA ANA RIVER PH 1	MAX	60	60	53	55	54	61	63	68	72	70	69	59	62	60	53	57	55	62	68	72	62	63	71	76	76	74	70	68	68	65		64.
	MIN	46	49	41	37	43	37	37	42	42	45	42	50	43	40	43	36	35	35	41	46	48	47	44	47	47	45	40	42	45	37		42.

See Reference Notes Following Station Index

Station		1	2	3	4	5	6	7	8	9	10	11	12	13	14	15	16	17	18	19	20	21	22	23	24	25	26	27	28	29	30	31	Average
SANTA BARBARA	MAX	71	65	66	67	67	69	69	71	74	70	74	70	75	69	67	63	67	68	70	79	77	72	76	73	78	67	66	72	79	73		70.8
	MIN	55	52	41	43	43	43	44	45	45	48	50	49	52	54	47	49	41	42	42	50	49	41	42	43	44	44	52	43	42	41		45.9
SANTA BARBARA CAA AP	MAX	68	66	65	64	64	69	67	70	71	70	75	76	73	71	68	63	64	65	69	74	74	70	74	70	75	63	63	67	73	68		69.0
	MIN	51	46	41	42	40	40	42	42	41	42	45	50	54	47	46	40	36	38	46	45	40	37	37	38	39	39	43	39	35	35		41.9
SANTA CLARA UNIVERSITY	MAX	70	65	64	65	65	69	67	67	70	65	64	66	69	64	61	59	59	57	62	68	68	69	67	65	66	72	70	65	67	67		65.7
	MIN	40	49	40	38	37	39	39	51	43	47	44	50	52	53	43	44	40	51	50	48	50	38	37	37	38	38	44	38	38	35		43.0
SANTA CRUZ	MAX	76	69	65	64	63	65	65	67	68	68	67	67	60	64	62	57	57	56	60	67	70	70	67	69	70	65	67	63	72	73		65.8
	MIN	54	46	35	35	37	35	38	42	45	46	47	48	48	52	40	39	35	44	53	45	43	41	34	35	36	37	39	37	35	36		41.2
SANTA MARIA	MAX	69	69	62	64	66	66	68	68	67	69	68	69	69	66	67	64	59	65	66	71	75	78	75	75	75	75	74	65	69	78		69.0
	MIN	44	46	40	44	39	39	38	41	39	41	48	49	47	40	44	36	37	37	40	47	55	36	37	41	41	41	30	38	40	40		41.2
SANTA MARIA WB AP	MAX	67	63	65	64	64	65	66	66	70	65	67	66	66	62	61	58	63	64	70	75	77	65	74	74	76	73	64	68	78	73		67.6
	MIN	49	42	39	39	39	34	35	39	39	50	48	46	50	49	39	34	32	35	45	54	44	38	35	39	39	38	37	36	37	35		40.5
SANTA MONICA PIER	MAX	68	68	65	66	64	64	64	64	66	66	76	70	69	70	68	63	64	64	64	67	76	71	69	67	66	65	63	66	74	72		67.3
	MIN	59	60	49	46	44	46	50	49	48	50	46	47	54	51	50	46	46	42	40	40	47	53	46	43	52	48	48	49	49	50		48.3
SANTA PAULA	MAX	78	74	63	67	69	70	71	73	74	83	76	73	75	73	69	69	63	70	72	75	86	74	74	86	82	89	73	69	78	68		73.9
	MIN	50	50	38	43	43	40	43	44	40	43	42	42	44	44	40	35	32	40	40	44	51	55	39	39	44	43	35	42	43	52		42.7
SANTA ROSA	MAX	72	67	65	68	66	70	68	60	68	62	68	64	59	64	65	65	63	57	52	64	61	70	68	69	66	68	76	69	68	69		65.7
	MIN	42	40	35	32	33	32	32	35	39	41	36	36	51	46	38	38	34	36	46	47	43	35	31	31	32	33	33	31	29	29		36.5
SCOTIA	MAX	61	62	60	63	63	67	65	65	62	63	59	55	61	62	56	51	53	57	61	59	63	66	64	64	59	59	58	60	60	64		60.7
	MIN	41	35	33	36	37	35	36	46	48	48	46	46	51	45	43	41	41	45	52	53	45	38	38	39	40	45	36	37	38	36		41.7
SHASTA DAM	MAX	70	64	60	61	61	65	65	55	61	58	55	53	52	58	60	54	58	51	47	55	62	59	65	70	65	63	65	63	64	61		60.0
	MIN	53	50	49	42	43	45	43	44	44	47	44	45	47	47	41	40	40	40	42	41	46	49	47	45	46	47	51	42	42	40		44.7
SIERRA CITY	MAX	70	63	48	42	45	53	46	53	56	53	44	48	48	56	47	43	43	45	46	45	59	59	65	71	70	65	65	60	62	59		54.3
	MIN	39	30	30	29	29	30	29	38	36	31	30	34	40	38	28	24	23	31	33	33	35	37	41	39	34	39	37	29	32	29		32.9
SIERRA MADRE 1 N	MAX	71	68	63	65	66	68	68	70	73	74			62	61	62		68	69	68		82	67		81	86							
	MIN	57	49	44	43	44	45	47	49	50	52			48	51	50		43	44	45		48	49		50	50							
SIERRAVILLE RS	MAX	65	53	37	41	38	48	58	55	55	57	49		39	53	44	35	40	36	49	54	59	42	51	54	56	57	55	49	55	50		49.4
	MIN	25	21	27	28	23	17	17	29	21	33	26		28	34	21	19	17	22	33	27	21	14	16	16	19	22	16	17	14	15		22.0
SODA SPRINGS	MAX	59	51	25	32	34	36	51	51	47	54	39	39	37	39	33	31	32	37	36	44	46	36	49	56	63	59	50	49	49	46		43.7
	MIN	26	21	17	21	19	18	17	25	30	33	14	22	27	24	13	4	7	22	31	21	18	16	22	20	21	21	22	17	17	16		20.1
SONOMA	MAX	[illegible]	64	64	65	66	67	60	66	64	65	64	59	62	63	61	59	56	53	62	63	67	64	63	62	64	67	68	62	69	62		63.3
	MIN	43	45	39	30	30	30	32	50	35	43	35	50	52	47	40	36	32	47	48	44	43	32	30	30	32	34	40	29	33	28		38.0
SONORA	MAX	74	72	57	56	61	61	64	63	66	68	63	62	61	56	58	58	56	54	50	56	63	61	64	65	70	73	70	66	67	68		62.[illegible]
	MIN	44	40	33	38	34	32	34	38	38	39	37	44	46	49	36	32	31	40	46	38	36	35	34	36	38	38	36	36	33	36		37.6
SO ENTRANCE YOSEMITE NP	MAX	57	42	39	37	42	53	53	55	57	55	50	52	49	48	42	40	43	45	57	58	58	54	65	75	70	64	68	60	60	64		53.7
	MIN	39	29	23	25	25	24	25	31	29	30	29	35	34	33	27	21	21	21	31	34	27	26	30	35	36	33	30	29	28	30		29.0
SQUAW VALLEY LODGE	MAX	52	32	35	34	35	48	52	47	52	44	41	44	43	37	33	32	34	40	44	49	36	44	50	50	58	50	41	48	44	48		43.2
	MIN	24	23	22	23	16	14	18	28	23	38	17	28	33	30	14	9	6	26	35	26	27	16	19	21	24	23	17	21	14	18		21.8
SQUIRREL INN 2	MAX	54	44	36	36	32	39	51	55	51	54	47	52	51	53	50	45	39	47	53	57	48	43	54	65	63	61	59	53	45	50		49.6
	MIN	36	34	28	30	30	26	32	37	36	40	36	34	36	33	30	33	25	27	38	36	33	25	24	42	45	44	40	35	30	25		33.3
STOCKTON CAA AP	MAX	71	63	62	66	64	67	63	66	68	66	65	61	65	64	59	58	57	54	64	67	69	66	65	66	65	68	65	65	65	65		64.3
	MIN	46	41	36	37	36	36	36	46	41	43	39	50	51	45	42	36	34	49	45	39	40	35	32	32	33	32	35	33	29	28		38.6
STOCKTON FIRE STA 4	MAX	73	69	63	59	64	63	67	62	65	67	73	64	62	65	63	59	57	56	54	61	64	68	62	62	64	63	67	62	64	61		63.4
	MIN	39	38	38	37	34	31	36	40	40	38	40	34	45	47	40	38	34	38	45	40	39	32	31	28	28	34	26	30	29	26		35.8
STOCKTON MOWRY BRIDGE	MAX	74	70	61	66	66	69	66	68	68	64	66	62	65	66	63	59	58	56	63	67	68	66	63	65	65	70	64	67	63	65		65.1
	MIN	46	45	33	35	33	32	33	57	37	49	38	50	49	53	40	36	33	48	48	38	42	33	30	28	30	30	36	33	28	29		38.4
STONY GORGE RESERVOIR	MAX	68	60	61	60	65	63	58	62	61	64	58	53	68	67	54	57	52	48	57	65	61	65	64	67	67	71	64	67	65	62		61.8
	MIN	39	48	45	31	31	33	33	46	39	40	33	44	48	42	36	33	33	40	43	42	40	33	32	32	34	40	34	30	31	27		37.1
STRAWBERRY VALLEY	MAX	68	49	48	51	54	56	57	64	57	46	49	47	48	54	44	47	42	40	52	57	53	62	64	68	70	66	58	60	63	61		55.2
	MIN	39	34	30	29	30	31	31	39	36	37	31	37	41	33	28	26	27	32	38	35	37	34	32	39	39	40	35	35	35	35		34.2
SUNLAND	MAX	70	58	65	65	67	71	72	72	78	77	73	77	66	64	65	67	66	71	74	84	69	73	78	85	87	79	74	74	74	74		72.3
	MIN	55	48	48	48	49	34	37	43	40	48	39	39	44	41	41	35	33	38	39	44	49	51	43	42	51	45	38	45	49	50		43.5
SUSANVILLE AP	MAX	60	46	58	48	49	55	50	52	52	55	55	50	50	47	39	44	40	48	54	54	44	40	46	52	52	56	49	52	42	44		49.4
	MIN	20	23	26	27	22	15	15	34	20	39	22	36	43	32	20	15	15	27	30	31	24	13	12	15	16	22	12	13	10	[illegible]		21.9
TABLE MTN	MAX	52	40	35	31	31	37	52	53	45	52	41	47	46	45	39	34	30	48	50	52	48	42	48	61	65	58	44	51	36	55		45.6
	MIN	37	32	17	17	23	20	25	37	28	37	32	32	32	35	26	19	17	20	36	35	23	20	17	43	47	42	32	32	26	25		28.8
TAHOE	MAX	53	46	32	34	35	35	43	45	45	48	47	39	44	45	35	32	32	33	40	44	46	36	44	49	50	45	49	41	49	42		41.9
	MIN	30	26	25	26	23	20	23	26	26	32	21	29	31	31	20	17	16	22	32	29	29	21	24	25	26	27	22	25	20	23		24.9
TEHACHAPI	MAX	63	56	48	47	52	49	58	62	68	65	49	50	51	51	43	42	52	54	50	58	56	56	62	73	71	64	56	60	52	53		55.7
	MIN	32	42	28	26	30	30	29	25	28	28	40	37	39	42	34	34	28	26	39	41	33	33	29	26	38	29	28	26	40	28		32.3
TEJON RANCHO	MAX	72	66	62	61	60	62	65	64	67	70	65	64	62	56	50	51	59	65	63	58	66	67	64	68	72	66	67	67	73	70		64.1
	MIN	50	40	36	35	41	37	37	39	42	43	45	42	46	50	42	39	41	41	47	50	38	38	39	38	39	38	42	38	38	44		41.2
THERMAL CAA AP	MAX	81	77	70	70	70	74	75	76	83	79	80	81	79	78	72	72	69	67	74	80	75	70	76	73	85	75	79	75	70	73		75.3
	MIN	55	56	51	42	42	42	43	44	44	45	43	48	47	44	51	47	42	36	37	40	44	44	37	37	38	39	43	34	35	31		42.7
THREE RIV EDISON PH 2	MAX	75	72	59	60	62	62	65	65	70	70	69	66	65	64	60	54	56	57	63	63	67	66	67	67	72	72	72	70	66	66		65.4
	MIN	45	58	40	34	45	35	37	40	38	38	40	44	43	48	42	36	33	38	45	44	52	36	37	30	35	37	36	35	35	33		39.6
TIGER CREEK PH	MAX	68	63	53	53	59	60	58	63	62	58	60	58	54	54	50	52	52	48	60	64	64	61	61	64	63	65	60	64	58	58		58.[illegible]
	MIN	42	39	30	34	30	29	32	41	34	38	36	42	44	46	34	31	32	41	44	40	34	30	32	36	37	37	35	34	30	35		36.0
TORRANCE	MAX	70	68	67	67	66	69	70	70	72	72	70	76	68	65	66	68	68	70	70	82	79	71	74	79	83	70	69	72	78	78		71.6
	MIN	60	57	49	44	48	41	43	45	45	45	50	42	50		48	49	49	40	43	45	47	45	40	41	44	47	49	40	41	44		45.9
TRACY CARBONA	MAX	74	71	62	59	63	62	65	61	63	68	65	64	63	65	64	61	58	62	54	61	63	66	62	62	61	62	68	63	63	60		63.2
	MIN	52	48	37	38	37	36	37	40	42	42	47	50	49	54	47	40	37	40	49	46	46	42	35	34	33	34	44	38	40	33		41.6
TRACY PUMPING PLANT	MAX	73	62	60	65	65	69	63	67	68	66	67	62	68	65	62	60	59	57	61	68	68	65	65	64	65	70	65	66	61	63		64.6
	MIN	51	51	38	35	37	34	35	50	40	49	48	52	53	51	46	42	36	47	49	46	47	38	31	33	32	36	47	35	39	32		42.0
TRONA	MAX	72	74	69	69	59	53	62	64	66	70	75	70	68	64	74	61	60	60	60	64	67	61	64	65	67	68	67	65	64	64		65.5
	MIN	48	48	40	40	45	36	38	40	39	44	45	43	43	48	40	43	33	32	35	37	39	44	34	34	35	34	36	30	31	26		38.7
TRUCKEE RS	MAX	58	49	33	35	32	37	48	52	51	53	47	35	44	45	36	33	34	35	39	47	50	41	45	50	53	61	51	42	50	40		44.2
	MIN	25	24	25	26	19	15	16	21	22	34	25	26	31	32	17	15	9	16	32	26	25	14	17	19	22	22	15	18	12	15		21.2

See Reference Notes Following Station Index

Station		1	2	3	4	5	6	7	8	9	10	11	12	13	14	15	16	17	18	19	20	21	22	23	24	25	26	27	28	29	30	31	Average
TULELAKE	MAX	49	46	46	48	54	57	51	47	50	52	44	49	47	46	44	49	50	43	42	42	42	46	53	53	53	48	45	48	48	52		48.1
	MIN	20	25	25	19	17	16	17	35	23	23	28	34	41	30	25	26	22	30	29	36	20	18	19	22	20	27	15	23	10	18		23.8
TURNTABLE CREEK	MAX	70	65	60	61	61	65	65	56	65	70		54	51	58	60	56	59	51	48	54	65	59	67	74	66	68	65		65	63		61.5
	MIN	53	47	46	40	43	43	40	42	47	48		42	46	43	39	37	41	39	40	45	47	47	43	40	44	48	48		39	39		43.4
TUSTIN IRVINE RANCH	MAX	70	66	62	63	66	68	70	70	73	72	73	70	67	67	65	64	68	68	70	82	73	73	72	81	83	72	69	72	75	75		70.6
	MIN	56	58	48	44	42	38	40	40	43	45	54	43	42	47	47	38	36	38	40	40	40	54	38	39	40	38	43	42	38	45		43.2
TWENTYNINE PALMS	MAX	71	69	68	62	59	63	69	66	73	71	70	70	70	75	71	65	69	66	73	75	72	66	75	79	74	75	71	65	66	62		69.3
	MIN	46	46	47	42	42	41	37	38	46	47	44	49	36	45	44	36	42	31	33	34	43	42	46	44	46	44	42	41	42	32		41.6
TWIN LAKES	MAX	49	42	34	27	32	46	52	45	49	43	42	38	38	35	26	29	33	34	41	47	44	52	58	64	61	56	55	46	51	49		43.9
	MIN	24	17	18	20	15	13	18	26	23	34	13	25	29	22	6	3	10	21	32	24	21	22	34	25	28	23	16	20	26	20		20.9
UKIAH	MAX	74	69	67	67	76	70	60	69	61	63	59	57	62	61	59	60	61	52	60	70	71	68	70	69	69	75	75	69	69	66		65.9
	MIN	41	39	32	29	31	32	34	48	44	46	36	48	53	47	37	39	36	40	48	50	40	31	31	33	34	36	33	32	28	29		37.9
U C L A	MAX	65	60	58	63	66	64	70	67	69	72	69	79	78	64	67	63	68	67	78	75	74	70	69	79	83	71	69	64	74	69		69.5
	MIN	57	56	42	43	46	48	51	53	53	57	53	53	59	56	53	51	57	59	52	55	54	50	52	49	56	52	45	50	49	51		52.1
UPLAND	MAX	64	57	55	59	59	60	65	70	69	70	62	63	65	65	60	52	60	64	77	76	70	69	70	80	81	72	68	70	71	70		66.4
	MIN	55	52	41	40	44	43	42	55	54	49	43	44	46	50	50	41	39	43	44	43	54	43	43	50	48	40	45	41	41	54		45.9
UPPER LAKE RS	MAX	71			63		66	62	60					60	57					58	66	68	65			69	70	65	66	63	64		
	MIN	34			22		25	28	45					50	42					45	44	30	26			25	29	25	24	23	23		
VACAVILLE	MAX	73	62	61	64	64	65	58	66	67	65	64	58	66	65	59	59	55	55	60	67	65	67	64	64	67	76	67	69	66	65		64.1
	MIN	44	41	43	34	32	32	33	49	37	41	37	50	50	51	36	35	32	45	47	41	45	35	32	32	32	33	54	32	31	35		39.0
VALYERMO RS	MAX	62	61	56	50	49	56	62	61	62	69	69	59	58	59	56	59	49	62	65	65	54	53	68	68	66	70	65	61	56	50		60.0
	MIN	36	38	38	28	34	26	28	31	34	32	28	32	37	36	27	29	25	25	36	32	32	33	36	36	36	32	32	25	28	18		31.3
VICTORVILLE PUMP PLANT	MAX	60	67	59	56	52	53	61	68	67	67	73	62	64	62	64	53	53	53	62	67	67	57	52	69	74	71	71	61	66	55		62.2
	MIN	45	49	38	32	41	29	31	34	34	35	37	35	38	41	36	36	29	26	38	35	36	33	31	31	31	33	31	26	27	18		33.9
VISALIA	MAX	78	77	51	62	64	65	67	67	69	70	70	67	68	67	63	57	59	61	68	64	65	66	60	64	68	71	67	68	64	69		65.9
	MIN	47	46	41	38	46	38	39	45	41	41	46	39	45	49	45	39	37	41	49	52	53	39	36	36	37	37	40	39	36	36		41.8
VISTA	MAX	66	66	64	65	64	64	68	69	70	70	68	66	61	67	64	63	64	67	69	79	79	72	73	77	81	72	70	69	73	80		69.3
	MIN	56	53	50	50	48	49	45	46	48	50	52	42	50	49	50	40	45	42	46	48	50	54	54	56	58	49	47	48	48	48		49.0
VOLTA PH	MAX	68	64	60	58	64	61	58	60	60	56	53	50	54	55	52	54	53	47	55	63	62	61	66	68	70	69	63	66	65	66		60.0
	MIN	48	40	40	33	35	37	36	43	44	41	35	42	45	38	33	29	36	37	42	45	38	37	37	38	40	48	37	36	35	34		38.6
WALNUT CREEK	MAX	74	70	61	58	64	63	66	58	64	67	66	63	61	63	62	59	56	59	51	59	66	65	65	64	62	64	70	65	65	61		63.0
	MIN	43	39	34	34	34	33	36	40	39	45	39	46	52	51	39	39	34	39	45	43	41	40	32	31	32	35	38	32	38	31		38.5
WALNUT GROVE	MAX	75	63	60	64	65	66	65	64	68	67	68	64	65	64	59	57	55	53	60	66	65	65	64	65	65	70	68	65	64	65		64.1
	MIN	46	34	34	36	36	33	34	36	37	40	41	40	51	39	38	36	32	46	47	41	38	30	30	32	30	32	35	32	33	32		36.7
WARNER SPRINGS	MAX	64	59	50	50	51	55	65	65	69	68	63	62	66	56	52	51	55	61	66	71	62	55	69	73	74	70	65	67	62	63		62.0
	MIN	47	44	39	33	40	28	28	31	32	32	30	31	31	36	35	35	28	26	26	25	34	40	33	41	38	31	29	28	34	34		33.3
WASCO	MAX	77	76	62	65	64	64	66	67	67	69	72	66	68	67	65	57	57	61	65	65	63	65	65	66	66	70	65	65	64	68		65.9
	MIN	45	52	40	41	46	38	37	43	41	42	50	40	47	51	40	36	38	38	45	45	47	43	36	36	36	36	38	34	33	35		41.0
WEAVERVILLE RS	MAX	61	50	49	57	59	64	63	54	62	59	48	47	48	52	50	48	49	41	41	46	60	58	57	61	58	49	47	58	55	55		53.5
	MIN	37	39	27	27	26	27	28	33	38	34	37	39	43	40	30	30	29	32	34	40	32	23	25	33	29	31	26	27	22	19		31.2
WEED 1 S	MAX	53	50	48	47	48	53	55	49	55	55	45	44	46	47	45	41	44	41	41	46	48	45	46	50	51	52	47	45	48	45		47.7
	MIN	25	24	29	16	16	20	20	28	25	25	31	35	39	31	24	20	20	32	34	35	22	19	20	20	22	23	18	18	16	16		24.1
WHITE MOUNTAIN 1	MAX	45	39	24	20	22	22	30	40	41	41	43	43	38	35	31	21	19	31	40	38	39	23	36	55	49	54	40	41	37	44		36.0
	MIN	15	15	11	12	8	1	8	10	8	12	9	20	24	26	5	0	-13	0	23	20	10	3	12	18	21	25	13	20	4	6		11.5
WHITE MOUNTAIN 2	MAX	36	34	26	14	12	15	29	30	29	34	25	24	24	25	20	10	12	21	34	27	27	22	34	40	40	38	28	29	25	29		26.4
	MIN	16	15	5	5	2	2	14	15	11	16	5	10	12	12	5	1	-10	3	18	17	5	6	20	27	25	21	5	18	11	14		10.9
WILLIAMS	MAX	75	69	64	60	61	65	63	65	64	62	66	62	71	71	67	59	55	51	57	59	67	63	64	67	65	66	74	67	64	64		64.2
	MIN	48	47	43	33	34	38	35	39	36	38	34	42	50	47	38	35	35	41	43	44	44	39	34	32	34	38	47	31	34	32		38.8
WILLOWS	MAX	77	69	72	65	62	68	64	61	67	61	64	60	56	69	65	57	60	53	51	61	68	63	66	64	67	67	73	61	68	66		64.2
	MIN	51	48	40	34	37	33	38	37	39	40	38	40	50	47	35	32	34	44	44	43	45	41	31	31	32	36	48	32	45	31		39.2
WINTERS	MAX	79	76	64	62	61	69	68	60	69	66	68	68	62	69	62	64	59	57	53	62	70	67	70	65	70	70	79	70	73	67		66.6
	MIN	52	50	41	34	36	35	37	46	39	45	40	50	51	53	40	37	35	44	47	43	47	39	32	33	33	36	51	32	42	33		41.1
WOODFORDS	MAX	61	40	39	33	36	47	51	50	51	53	47	53	53	48	34	36	36	51	55	54	51	49	49	53	59	55	41	53	39	50		47.6
	MIN	31	27	25	27	22	20	28	35	30	40	28	36	39	30	20	19	17	28	40	31	23	12	25	29	33	31	22	26	21	22		27.2
WOODLAND 1 WNW	MAX	75	72	63	62	67	69	68	63	66	66	67	64	59	69	67	60	59	56	52	60	69	66	63	67	66	66	75	67	67	65		65.2
	MIN	51	47	35	35	37	30	34	44	34	42	41	50	51	50	38	34	34	45	46	40	45	36	30	31	31	33	46	34	40	34		39.3
YORBA LINDA	MAX	72	67	64	65	68	69	72	71	74	74	71	72	68	67	65	64	70	71	71	83	70	70	79	85	87	75	70	72	75	74		71.8
	MIN	59	55	45	43	44	39	41	43	44	44	50	44	47	49	46	36	36	37	41	44	44	47	40	38	44	41	46	40	41	58		44.2
YOSEMITE NP	MAX	64	49	42	44	45	50	54	57	58	62	54	54	50	49	46	43	45	47	52	54	62	53	58	60	60	58	55	55	54	56		53.0
	MIN	35	35	29	29	30	26	26	32	31	29	34	39	39	34	31	28	27	35	36	32	29	25	28	30	34	30	28	28	27	29		30.8
YREKA	MAX	58	55	51	54	53	57	54	46	57	50	50	49	49	49	49	45	48	47	41	45	47	48	48	52	54	53	52	47	54	47		50.3
	MIN	31	28	30	24	24	22	27	29	28	35	35	37	40	34	31	27	28	30	33	35	28	23	24	19	26	28	22	24	20	19		28.0

EVAPORATION AND WIND

Station		1	2	3	4	5	6	7	8	9	10	11	12	13	14	15	16	17	18	19	20	21	22	23	24	25	26	27	28	29	30	31	Total or Avg.
ANTIOCH PUMPING PLANT 3	EVAP	.10	.16	.17	.07	.08	.09	.05	.02	.08	.06	.08	.06	.02	.09	.15	.07	.10	.02	.06	.05	.08	.21	.10	.04	.03	.08	.07	.08	.08	.08		2.43
	WIND	-	-	-	-	-	-	-	-	-	-	-	-	-	-	-	-	-	-	-	-	-	-	-	-	-	-	-	-	-	-		-
AVENAL 9 SSE	EVAP	.15	.15	.10	.10	.10	.06	.10	.06	.12	.05	.15	.15	.15	.12	*	.14	.12	.00	.06	.15	.15	.00	.17	.15	.15	.12	.09	.30	-	-		B 3.39
	WIND	-	-	-	-	-	-	-	-	-	-	-	-	-	-	-	-	-	-	-	-	-	-	-	-	-	-	-	-	-	-		-
BACKUS RANCH	EVAP	.10	.08	.07	.09	.07	.06	.10	.10	.10	.12	.17	.24	.15	.11	.20	.07	.09	.13	.20	.07	.26	.14	.08	.09	.09	.11	.14	.09	.12	.11		3.55
	WIND	26	58	48	24	29	34	40	39	2	30	164	279	230	124	203	125	59	76	227	56	118	28	2	3	2	4	27	6	21	15		2099
	MAX	67	64	56	55	52	56	60	62	61	63	60	58	53	61	55	49	52	55	61	-	61	51	55	58	59	57	55	53	51	48		56.8
	MIN	44	45	35	35	34	35	35	41	59	41	44	41	44	44	38	35	33	34	46	-	42	30	30	36	39	36	39	30	29	31		38.1
BEAUMONT PUMPING PLANT	EVAP	.02	.00	.16	.16	.07	.02	.07	.07	.10	.09	.11	.07	.06	.04	.03	.03	.08	.04	.11	.07	.13	.17	.14	.11	.14	.16	.12	.13	.15	.20		2.85
	WIND	15	21	30	30	7	17	30	23	23	25	30	27	25	21	27	25	25	24	25	26	32	60	38	30	27	29	30	34	35	69		860
BERRYESSA LAKE	EVAP	-	-	-	-	-	-	-	-	-	-	-	-	-	-	-	-	-	.00	.06	.07	.17	.12	.10	.04	.10	.11	.17	.08	.10	.05		-
	WIND	-	-	-	-	-	-	-	-	-	-	-	-	-	-	-	-	-	-	-	-	-	-	-	-	-	-	-	-	-	-		-
BURLINGAME	EVAP	.07	.23	.21	.11	.06	.07	.09	.03	.03	.05	.04	.07	.00	.10	.12	.08	.04	.02	.02	.03	.07	.18	.05	.06	.03	.04	.07	.05	.11	.05		2.18
	WIND	37	111	83	48	17	52	22	30	26	40	52	49	29	201	72	68	27	42	28	26	58	51	28	34	36	37	27	33	39	35		1438
	MAX	71	71	65	64	61	64	63	65	64	63	63	62	62	63	62	59	56	55	60	63	71	64	62	61	60	62	62	59	60	59		62.5
	MIN	53	51	42	43	44	42	42	51	46	52	49	53	53	54	46	46	41	51	51	51	51	41	40	40	42	42	42	40	40	39		45.9
CACHUMA DAM	EVAP	.12	.11	.05	.08	.12	.12	.14	.09	.13	.09	.10	.17	.14	.11	.04	.08	.04	.11	.10	.13	.15	.15	.11	.13	.15	.18	.11	.11	.13	.15		3.44
	WIND	38	58	55	50	56	50	36	56	37	46	45	84	93	74	56	46	44	51	55	44	45	36	40	42	48	27	38	44	42	10		1446
CAMP PARDEE	EVAP	.06	.06	.10	.03	.10	.06	.06	.06	.06	.06	.00	.06	.01	.02	.06	.03	.06	.03	.01	.00	.03	.03	.06	.03	.03	.03	.03	.03	.03	.03		1.26
	WIND	18	21	31	16	25	22	21	19	24	18	10	30	16	43	21	23	26	22	14	16	14	19	19	12	10	14	13	14	19	11		581
CHICO EXP STA	EVAP	.12	*	.20	.05	.08	.05	.05	.03	*	*	.12	.03	.04	.05	.06	*	*	.08	.02	.02	.09	.05	*	*	.11	.15	.09	*	.10	.05		1.64
	WIND	24	*	56	8	9	22	6	15	*	*	88	10	9	87	4	*	*	80	6	57	26	17	*	*	25	20	18	*	26	8		621
CHULA VISTA	EVAP	.09	*	.25	.16	.10	.09	.12	.11	*	*	*	.37	.10	.06	.09	*	.27	.11	.11	.09	.09	.19	*	*	.40	.13	.08	*	.18	.22		3.41
	WIND	43	*	251	99	55	48	65	54	*	*	*	218	74	54	117	*	261	61	43	58	43	43	*	*	127	47	47	*	106	71		1985
	MAX	75	-	68	70	67	68	68	68	-	-	-	70	68	68	67	-	65	64	64	67	71	71	-	-	67	69	67	-	67	66		68.0
	MIN	59	-	53	49	49	45	44	46	-	-	-	47	48	50	53	-	43	42	43	45	48	42	-	-	39	45	45	-	44	44		46.5
DAVIS AGR COLLEGE	EVAP	.13	.29	.26	.07	.09	.10	.07	.06	.11	.06	.05	.06	.02	.03	.10	.07	.07	.04	.03	.06	.09	.28	.11	.05	.05	.05	.30	.11	.18	.09		3.08
	WIND	56	172	160	14	25	13	7	37	36	20	33	17	38	112	17	12	35	20	34	20	85	130	65	5	9	12	192	37	129	34		1576
DUTTONS LANDING	EVAP	.05	*	*	.57	.09	.10	.08	.05	*	*	*	.30	.01	.02	.14	*	*	.18	.05	.05	.03	.34	*	*	.22	.05	.08	*	.20	ø.09		2.70
	WIND	43	*	*	360	50	50	58	47	*	*	*	248	64	182	107	*	*	155	63	32	53	167	*	*	115	39	34	*	92	ø57		2016
	MAX	68	-	-	70	63	62	64	55	-	-	-	66	58	65	64	-	-	62	50	64	61	62	-	-	61	61	63	-	61	-		-
	MIN	48	-	-	38	38	39	39	41	-	-	-	43	52	52	42	-	-	38	47	48	49	39	-	-	36	39	40	-	35	-		-
FOLSOM DAM	EVAP	.14	.15	.14	.07	.12	.13	.10	.06	.15	.08	.05	.05	.03	.00	.10	.08	.08	.05	.03	.05	.08	.15	.13	.04	.04	.07	.08	.08	.07	.08		2.48
	WIND	54	27	79	48	55	51	46	39	31	35	42	29	37	123	46	36	50	29	28	23	60	56	64	62	43	48	42	58	51	87		1479
FRIANT GOVT CAMP	EVAP	.15	.16	.08	.08	.15	.12	.08	.10	.11	.07	.12	.10	.11	.08	.08	.06	.06	.05	.03	.03	.08	.03	.07	.05	.08	.15	.03	.03	.08	.11		2.53
	WIND	31	32	64	50	86	24	59	34	34	47	36	46	29	41	40	33	22	24	27	14	17	21	32	41	33	15	44	27	52	100		1155
	MAX	73	72	51	61	64	65	65	64	65	66	66	65	66	62	63	59	59	59	57	57	66	63	62	62	63	64	63	62	60	62		62.9
	MIN	51	47	43	42	43	43	43	44	44	44	46	46	48	51	42	41	38	42	46	50	51	42	42	42	43	43	43	43	42	39		44.1
HAMILTON AFB 1 E	EVAP	.05	.19	.22	.13	.08	.07	.11	.12	.07	.06	.10	*	*	.11	.10	.15	*	*	.10	.02	.08	.15	.09	.06	.08	.09	.15	.08	.09	.08		2.63
	WIND	37	114	128	46	64	19	28	79	31	65	63	73	52	170	130	106	22	92	65	23	63	48	29	22	34	33	27	31	73	32		1799
	MAX	70	71	62	62	63	63	63	73	66	65	65	60	62	65	61	60	59	53	65	64	63	63	59	58	60	61	61	61	59	58		62.5
	MIN	52	46	37	38	39	39	41	49	46	51	45	50	54	51	42	43	40	48	49	51	47	41	36	38	38	39	38	34	35	39		43.2
HETCH HETCHY	EVAP	.06	.05	-	-	-	-	-	-	-	-	-	-	-	-	-	-	-	-	-	-	-	-	-	-	-	-	-	-	-	-		-
	WIND	-	-	-	-	-	-	-	-	-	-	-	-	-	-	-	-	-	-	-	-	-	-	-	-	-	-	-	-	-	-		-
JOICE ISLAND	EVAP	*	*	ø.26	*	*	*	*	*	*	*	*	*	.41	*	*	*	*	*	*	*	*	*	.73	*	*	*	*	*	*	.25		1.65
	WIND	*	*	ø78	*	*	*	*	*	*	*	*	*	300	*	*	*	*	*	*	*	*	*	510	*	*	*	*	*	*	490		1378
KETTLEMAN CITY 1 SSW	EVAP	ø.07	.20	.17	.06	.09	.13	.11	.11	.15	.12	.15	.13	.12	.11	.11	.10	.09	.09	.11	.09	.09	.15	.11	.09	.11	.09	.14	.11	.09	.10		3.39
	WIND	*	13	75	47	38	38	46	49	40	42	69	66	30	66	66	41	41	43	52	39	40	67	36	38	39	15	-	35	40	62		B 1317
LAKESHORE	EVAP	.15	.11	.09	.07	.04	.04	.01	.03	.01	.01	.02	.01	-	.03	.05	.03	.01	.01	.02	.02	.06	.08	.07	.03	.02	.05	.07	.07	.04	.03		B 1.32
	WIND	35	64	19	6	7	2	10	5	12	13	4	2	28	5	2	4	5	1	5	6	27	20	14	3	3	2	28	3	26	7		368
LODI	EVAP	.07	.15	.09	.07	.07	.08	.04	.06	.06	.07	.06	.03	.00	.11	.08	.05	.05	.04	.03	.04	.15	.06	.06	.03	.05	.05	.04	.08	.05	.06		1.88
	WIND	29	50	81	25	17	20	13	50	28	17	44	15	64	109	37	23	9	32	36	13	86	22	7	5	12	14	19	32	16	13		938
MANDEVILLE ISLAND	EVAP	.15	.30	.15	.09	.12	.11	.09	.06	.09	.08	.10	.02	.09	.12	.13	.09	*	*	.15	.04	.27	.15	.06	.06	.05	.06	.15	.09	.10	.05		3.02
	WIND	99	289	107	64	82	48	54	63	80	76	128	59	121	254	139	66	57	87	52	58	277	93	40	14	35	26	101	54	56	52		2731
	MAX	72	68	61	63	64	63	62	66	65	62	63	58	66	64	60	59	57	54	62	65	63	59	59	59	59	58	60	57	56	57		61.4
	MIN	52	45	38	43	42	40	41	49	44	47	48	50	52	52	45	41	40	49	48	45	46	36	39	40	40	41	41	40	39	39		43.7
MONTICELLO DAM	EVAP	-	-	-	-	-	-	-	-	-	-	-	-	-	-	-	-	-	-	.01	.02	.06	.15	.12	.03	.03	.05	.18	.12	.06	.13		-
	WIND	-	-	-	-	-	-	-	-	-	-	-	-	-	-	-	-	-	-	-	-	-	-	-	-	-	-	-	-	-	-		-
NACIMIENTO DAM	EVAP	.15	.05	.07	.10	.12	.11	.10	.11	.09	.09	.11	.14	.09	.10	.14	.05	.06	.12	.07	.12	.13	.13	.12	.13	.13	.13	.13	.12	.13	.08		3.22
	WIND	-	-	-	-	-	-	-	-	-	-	-	-	-	-	-	-	-	-	-	-	-	-	-	-	-	-	-	-	-	-		-
NEWARK	EVAP	.08	*	*	.37	.09	.08	.09	.05	*	*	*	.24	.06	.06	.09	*	*	.11	.01	.03	.04	.25	*	*	.22	.02	.08	*	.30	ø.06		2.33
	WIND	15	*	*	127	41	23	34	31	*	*	*	123	16	91	79	*	*	98	67	36	33	104	*	*	38	23	36	*	112	ø20		1147
OAKDALE WOODWARD DAM	EVAP	.02	.27	.03	.18	.11	.09	.11	*	*	.27	.03	.01	*	*	.22	*	.15	.06	.00	.09	.04	.00	.05	.16	.04	.04	.07	.02	.08	.15		2.29
	WIND	52	53	195	66	36	72	86	39	73	71	36	66	194	108	55	*	83	161	83	38	50	77	51	32	32	28	48	18	112	34		2049
PLACERVILLE IFG	EVAP	.07	*	*	.21	.06	.06	.08	.05	*	*	.10	.06	.01	-	.08	*	*	.11	.00	.04	.06	.13	*	*	.15	.10	.09	.07	.06	ø.12		B 1.77
	WIND	-	-	-	-	-	-	-	-	-	-	-	-	-	-	-	-	-	-	-	-	-	-	-	-	-	-	-	-	-	-		-
RICHMOND FIELD STA	EVAP	*	*	*	*	.53	*	*	*	*	*	*	.49	*	*	*	.28	*	*	*	.29	*	*	*	.29	*	*	*	*	*	.52		2.40
	WIND	*	*	*	*	355	*	*	*	*	*	*	287	*	*	*	214	*	*	*	253	*	*	*	115	*	*	*	*	*	233		1457
	MAX	-	-	-	-	-	-	-	-	-	-	-	-	-	-	-	67	-	-	-	66	-	-	-	64	-	-	-	-	-	66		-
	MIN	-	-	-	-	-	-	-	-	-	-	-	-	-	-	-	60	-	-	-	42	-	-	-	40	-	-	-	-	-	37		-
RIVERSIDE CITRUS EXP STA	EVAP	.20	.08	.04	-	.05	.07	.08	.07	.08	.10	.08	.07	.07	.03	.03	.06	.07	.14	.07	.08	.11	.43	.19	.11	.09	.14	.09	.22	.10	.09		B 3.14
	WIND	-	-	-	-	-	-	-	-	-	-	-	-	-	-	-	-	-	-	-	-	-	-	-	-	-	-	-	-	-	-		-
SALT SPRINGS PH	EVAP	.05	.04	.11	.03	.02	.06	.06	.08	.09	.07	.02	*	*	.08	.01	.02	.07	.00	.00	.04	.23	.23	.04	.09	.17	.17	.21	.08	.24	.13		2.44
	WIND	-	-	-	-	-	-	-	-	-	-	-	-	-	-	-	-	-	-	-	-	-	-	-	-	-	-	-	-	-	-		-
SHASTA DAM	EVAP	.15	.25	.21	.12	.12	.12	.08	.04	.06	.07	.02	.02	-	-	.07	.05	.08	.00	.03	.05	.11	.20	.12	.06	.05	.10	.18	.14	.18	.15		B 3.03
	WIND	103	140	129	62	74	70	46	60	55	32	48	19	18	44	42	51	57	27	18	61	81	126	68	21	31	57	113	80	108	84		1925
STOCKTON MOWRY BRIDGE	EVAP	.10	.15	.07	.07	.07	.03	.08	.02	.06	.03	.05	.03	.00	.07	.09	.06	.04	.00	.03	.03	.09	.11	.09	.01	.03	.03	.08	.06	.04	.03		1.65
	WIND	35	85	25	35	20	30	5	30	20	15	30	20	20	65	60	20	20	15	20	15	40	45	10	10	15	15	35	15	35	25		830
	MAX	71	68	49	62	51	61	61	65	64	53	62	61	61	65	64	58	56	53	62	62	61	57	55	55	56	57	57	56	55	55		59.1
	MIN	50	45	39	42	41	39	42	59	44	48	44	52	52	54	43	43	38	48	49	45	45	45	35	36	36	39	40	39	34	35		43.4
TRACY PUMPING PLANT	EVAP	.30	.24	.17	.08	.14	.15	.00	.02	.19	.06	.10	.04	.06	.09	.12	.13	.05	.02	.00	.12	.15	.19	.10	.08	.01	.13	.15	.14	*	.20		3.23
	WIND	75	130	95	22	58	38	38	42	35	74	84	92	93	186	111	75	55	52	47	33	86	70	23	18	13	24	66	27	67	21		1850
TURNTABLE CREEK	EVAP	.33	.31	.29	.15	.15	.16	.12	.00	.08	.01	*	.06	.00	.00	.18	.06	.09	.00	.01	.06	.13	.26	.13	.11	.09	.11	.26	*	.25	.09		3.49
	WIND	142	208	162	86	89	87	51	59	76	33	*	85	62	65	52	66	76	36	31	75	113	185	85	30	40	80	155	*	237	96		2562
WALNUT GROVE	EVAP	.05	*	.10	.15	.15	.05	.10	.10	.10	.05	.05	*	*	.16	*	*	*	.05	.05	*	.05	.15	.05	.10	*	*	.10	*	*	.15		1.76
	WIND	41	93	38	17	20	12	40	11	17	29	3	8	47	86	28	20	9	50	7	4	31	113	7	9	1	10	15	59	22	17		864

MAXIMUM AND MINIMUM IN TABLE 6 REFER TO EXTREMES OF TEMPERATURE OF WATER IN PAN AS RECORDED DURING THE 24 HOURS ENDING AT TIME OF OBSERVATION.
ø PRORATED TO PRESERVE MONTHLY TOTAL.

See reference notes following Station Index.

Station		1	2	3	4	5	6	7	8	9	10	11	12	13	14	15	16	17	18	19	20	21	22	23	24	25	26	27	28	29	30	31
ALTURAS RS	SNOWFALL																		1.0													
	SN ON GND																		1													
BIG BEAR LAKE DAM	SNOWFALL			5.0	1.0	T	2.0											2.0														
	SN ON GND			-	5	4	6	-	-	-	-	-	-	-	-	-	-	-	-	-	-	-	-	-	-	-	-	-	-	-	-	
BIG CREEK PWR HOUSE NO 1	SNOWFALL		T		0.5	4.0											0.5	T														
	SN ON GND		T		1																											
BISHOP WB AP	SNOWFALL		0.5	T	T	T										0.5	T															
	SN ON GND			T													1															
BLUE CANYON WB AP	SNOWFALL		0.3	0.3	0.3						3.5	0.1			0.8	1.0	T	0.3	0.2													
	SN ON GND				T	T						2	T		T		1	T														
BOCA	SNOWFALL		T		0.5	T						6.0			0.5		T		T													
	SN ON GND		T		1	T						6	2		1	T	T		T													
BRIDGEPORT	SNOWFALL		1.0	2.8	1.5	T						T					0.3		T													
	SN ON GND		T		2	T																										
CANYON DAM	SNOWFALL																		1.0													
	SN ON GND																		-													
CUYAMACA	SNOWFALL																	3.0														
	SN ON GND																	-														
DEEP SPRINGS SCHOOL	SNOWFALL		-	0.5	-																											
	SN ON GND		1	-	1																											
DOYLE 5 SSE	SNOWFALL				T	T						1.1				T	T		0.5													
	SN ON GND				T							1				T			T													
FALL RIVER MILLS INTAKE	SNOWFALL								-	-	-	-	-	-	-	-			-	-												
	SN ON GND								-	-	-	-	-	-	-	-	-	-	-	T												
FORT BIDWELL	SNOWFALL																	T	1.0	T												
	SN ON GND																															
GIANT FOREST	SNOWFALL			17.0		4.0					T				1.0	T	T															
	SN ON GND			17	16	19	17	16	14	11	9	9	8	7	7	6	6	4	3	3	T	T	T	T	T	T	T	T	T	T	T	
GRANT GROVE	SNOWFALL		1.0	24.0		4.0									3.0		1.0	T														
	SN ON GND		-	24	18	20	18	16	14	12	11	10	9	8	10	8	8	8	6	6	6	6	-	-	-	-	-	-	-	-	-	
HETCH HETCHY	SNOWFALL					T											2.0															
	SN ON GND																2	T	T													
HUNTINGTON LAKE	SNOWFALL		2.0	1.0	T	5.0						0.5			8.0	0.5	2.0	T														
	SN ON GND		2		T	2	1								5	5	6	5	3	1	1											
JESS VALLEY	SNOWFALL														2.0				1.5													
	SN ON GND														2	1	T	T	T	T												
LAKE ARROWHEAD	SNOWFALL					0.5																										
	SN ON GND																T	T														
LAKE CITY	SNOWFALL																		3.0		T											
	SN ON GND																		1		T											
LAKE SPAULDING	SNOWFALL		T	T	T	T						2.0			1.0	0.8			0.5													
	SN ON GND				T							-	-	-	-	-	-	-	-	-	-	-	-	-	-	-	-	-	-	-	-	
MANZANITA LAKE	SNOWFALL								T			2.0	0.3		T	T			1.5													
	SN ON GND											2	1		T	T	T	T	2	1	T	T	T									
MC CLOUD	SNOWFALL																		3.0													
	SN ON GND																		-	1												
MINERAL	SNOWFALL								T			2.5				T			0.6													
	SN ON GND								T			3	2	T					1	T												
MONO LAKE	SNOWFALL		T	*	4.0																											
	SN ON GND																															
MOUNT HAMILTON	SNOWFALL		T														T															
	SN ON GND																															
MOUNT SHASTA WB CITY	SNOWFALL																	3.0														
	SN ON GND																		2													
	WTR EQUIV																		0.3													
MT WILSON FC 338 B	SNOWFALL			T	T	T											T															
	SN ON GND																															
PALOMAR MTN OBSY	SNOWFALL		T	T												T	1.0															
	SN ON GND																T	T	T													
SANDBERG WB	SNOWFALL		0.3														0.2															
	SN ON GND			T																												
SIERRA CITY	SNOWFALL														T																	
	SN ON GND														T																	
SIERRAVILLE RS	SNOWFALL		0.5		0.3				T			2.0				0.2	0.2		0.2													
	SN ON GND		T		T				T			2	-	T		T	T		T													
SODA SPRINGS	SNOWFALL		2.0		T	2.0						4.0	T	1.0	5.0		1.0		1.0													
	SN ON GND		-	T	T	2	T					4	3	3	6	5	6	6	7	6	6	5	5	4	4	2	T	T				
SO ENTRANCE YOSEMITE NP	SNOWFALL		2.5													0.5																
	SN ON GND		1													1																
SQUAW VALLEY LODGE	SNOWFALL		3.0		2.0						T	5.0			3.0	T	3.0															
	SN ON GND		3		2	1	1					5			3	2	4	3	2													
SQUIRREL INN NO 2	SNOWFALL																	2.0														
	SN ON GND																															
SUSANVILLE AP	SNOWFALL																	0.3	0.6													
	SN ON GND																		T													
TABLE MOUNTAIN	SNOWFALL		T	6.0	1.0	2.0											3.0	T														
	SN ON GND			6	5	6	4	4	2	2	2	1	1	T	T	T	3	2	1	T	T											
TAHOE	SNOWFALL		2.5		T	T						1.5			2.0		1.0		T													
	SN ON GND		3	1	T	T						2			2	2	3	2	2													
TEHACHAPI	SNOWFALL			3.0																												
	SN ON GND			3																												

See reference notes following Station Index.

Station		Day of month 1	2	3	4	5	6	7	8	9	10	11	12	13	14	15	16	17	18	19	20	21	22	23	24	25	26	27	28	29	30	31
TWIN LAKES	SNOWFALL		4.0	0.5	3.0	2.5			T			3.0	0.5		15.0	0.5	1.0		2.0	1.0												
	SN ON GND		3	2	5	5	4	4	3	2	1	3	3	2	17	15	15	15	16	15	14	14	13	13	12	11	11	11	11	11	10	
WHITE MOUNTAIN NO 1	SNOWFALL		T	8.0	T	2.0							T				3.0	2.0	T													
	SN ON GND	T	T	8	7	9	9	8	7	7	6	5	4	4	3	2	5	6	6	6	4	3	3	2	2	T	T	T	T	T	T	
WHITE MOUNTAIN NO 2	SNOWFALL		T	8.0	1.0	2.0	T					0.5	0.5	0.5		1.0	2.0	1.0	1.0	T												
	SN ON GND	14	12	20	21	23	23	20	18	17	16	16	15	15	15	16	17	18	19	17	15	15	14	13	13	12	12	12	11	11	10	
WOODFORDS	SNOWFALL		2.0	T	4.0										T		2.0	1.0														
	SN ON GND		2	T	4	T	T										T	T														
YOSEMITE NATIONAL PARK	SNOWFALL					0.5											T															
	SN ON GND																															

SUPPLEMENTAL DATA

Station	Wind direction: Prevailing	Wind direction: Percent of time from prevailing	Wind speed m p h: Average	Wind speed: Fastest mile	Wind speed: Direction of fastest mile	Wind speed: Date of fastest mile	Relative humidity averages percent: 4:00A PST	10:00A PST	4:00P PST	10:00P PST	Number of days with precipitation: Trace	01–09	10–49	50–99	1.00–1.99	2.00 and over	Total	Percent of possible sunshine	Average sky cover sunrise to sunset
BAKERSFIELD WB AIRPORT	ENE	7	3.1	++21	NW	2	84	61	47	75	2	0	2	0	0	0	4	-	4.9
BISHOP WB AIRPORT	-	-	-	-	-	-	-	42	31	-	1	4	1	0	0	0	6	-	4.4
BLUE CANYON WB AIRPORT	-	-	8.3	-	-	-	-	53	61	-	1	8	2	3	0	0	14	-	5.5
BURBANK WB AIRPORT	S	10	3.8	++44	ENE	21	68	44	43	62	4	1	1	0	0	0	6	-	4.1
EUREKA WB CITY	-	-	5.3	30	N	1	-	-	-	-	1	4	7	1	1	0	14	53	5.5
FRESNO WB AIRPORT	NW	12	3.3	15	NW	11+	91	71	52	85	7	1	1	1	0	0	10	72	4.8
LOS ANGELES WB AIRPORT	W	13	6.5	++21	W	2+	73	53	60	70	1	2	1	0	0	0	4	-	4.4
LOS ANGELES WB CITY	-	-	6.2	24	SE	2+	67	47	50	67	2	1	2	0	0	0	5	79	3.3
MOUNT SHASTA WB CITY	-	-	-	-	-	-	-	60	55	-	2	4	2	0	1	0	9	-	5.0
OAKLAND WB AIRPORT	WNW	11	6.2	++26	W	14	80	63	55	72	3	3	3	0	0	0	9	-	4.4
RED BLUFF WB AIRPORT	NNW	25	8.1	38	N	2	67	53	44	69	1	5	1	1	0	0	8	73	4.5
SACRAMENTO WB AIRPORT	NNW	24	8.2	40	NW	21	83	65	46	68	4	4	1	0	0	0	9	82	4.5
SANDBERG WB	-	-	16.2	++55	ENE	21	-	54	-	-	2	2	1	0	0	0	5	-	4.3
SAN DIEGO WB AIRPORT	NE	10	5.4	26	SW	2	72	57	57	73	3	2	2	0	0	0	7	74	4.0
SAN FRANCISCO WB AIRPORT	WNW	14	5.9	29	N	2	83	68	57	76	5	5	2	1	0	0	13	-	4.5
SAN FRANCISCO FED OFFICE BLDG	-	-	6.1	23	N	2	-	†75	-	-	0	5	3	0	0	0	8	65	-
SAN JOSE	NW	19	5.0	28	W	21	-	-	58	-	5	2	1	0	0	0	8	59	4.1
SANTA MARIA WB AIRPORT	WNW	24	4.3	++24	WNW	11	82	53	62	84	0	1	2	0	0	0	3	-	3.6
† 8:00 A.M.																			

++ FASTEST OBSERVED ONE MINUTE WIND SPEED. THIS STATION IS NOT EQUIPPED WITH AUTOMATIC RECORDING WIND INSTRUMENTS.

See reference notes following Station Index.

DAILY SOIL TEMPERATURES

Depth in Soil		1	2	3	4	5	6	7	8	9	10	11	12	13	14	15	16	17	18	19	20	21	22	23	24	25	26	27	28	29	30	31	Average
DAVIS AGRICULTURAL COLLEGE																																	
4 Inches (a)	MAX	73	71	63	65	67	66	64	60	65	65	63	64	60	64	67	62	60	57	57	63	66	62	61	60	60	60	61	61	59	59		62.8
	MIN	59	57	52	51	52	49	51	57	52	56	54	58	59	60	53	50	49	54	55	53	55	50	47	47	47	48	52	47	49	47		52.3
RIVERSIDE CITRUS EXPERIMENT STATION																																	
STATION 1 12 Inches (b)	MAX	65	64	62	60	56	56	56	56	56	57	57	57	57	56	56	56	56	56	56	57	57	57	57	58	59	58	58	57	57	56		57.5
	MIN	64	62	60	56	56	54	55	55	55	55	56	56	56	56	56	56	56	55	55	55	57	56	56	56	57	58	57	57	56	55		56.5
STATION 2 18 Inches (c)	MAX	61	61	61	60	59	58	57	57	57	57	57	56	56	55	55	55	55	55	57	58	57	55	53	53	54	54	54	54	54	54		56.3
	MIN	61	61	60	59	58	57	56	56	56	57	56	56	55	55	55	55	54	53	55	57	55	53	53	52	53	54	54	54	54	54		55.6
SALINAS																																	
6 Inches (d)	MAX	71	65	64	63	63	62	59	64	63	63	64	63	61	62	59	57	56	56	61	61	63	60	59	59	59	58	58	-	-	56		61.0
	MIN	61	-	59	58	55	54	53	54	56	56	56	58	58	59	53	53	48	53	53	55	55	53	50	50	50	51	51	51	-	-		54.2
SAN DIMAS TANBARK FLAT																																	
		1:18P			2:01P		12:02P									11:54A							12:54P						10:14A				
1.5 Inches (e)		60	-	-	55	-	50	-	-	-	-	-	-	-	-	50	-	-	-	-	-	-	49	-	-	-	-	-	45	-	-		-
4.5 Inches		59	-	-	54	-	52	-	-	-	-	-	-	-	-	50	-	-	-	-	-	-	47	-	-	-	-	-	45	-	-		-
9 Inches		58	-	-	54	-	53	-	-	-	-	-	-	-	-	51	-	-	-	-	-	-	49	-	-	-	-	-	47	-	-		-
15 Inches		60	-	-	58	-	57	-	-	-	-	-	-	-	-	55	-	-	-	-	-	-	53	-	-	-	-	-	50	-	-		-
21 Inches		61	-	-	60	-	59	-	-	-	-	-	-	-	-	55	-	-	-	-	-	-	54	-	-	-	-	-	53	-	-		57.0
30 Inches		62	-	-	61	-	60	-	-	-	-	-	-	-	-	57	-	-	-	-	-	-	55	-	-	-	-	-	55	-	-		58.3
66 Inches		64	-	-	64	-	64	-	-	-	-	-	-	-	-	62	-	-	-	-	-	-	61	-	-	-	-	-	59	-	-		62.3
102 Inches		64	-	-	64	-	64	-	-	-	-	-	-	-	-	64	-	-	-	-	-	-	63	-	-	-	-	-	62	-	-		63.5
138 Inches		65	-	-	64	-	64	-	-	-	-	-	-	-	-	64	-	-	-	-	-	-	63	-	-	-	-	-	63	-	-		63.8

(a) SANDY LOAM -- UNDER BARE GROUND SURFACE. (b) RAMONA SANDY LOAM -- BARE GROUND, EXPOSED TO THE SUN. (c) RAMONA SANDY LOAM -- UNDER THE EAST SKIRT OF A VALENCIA ORANGE TREE, SHADED AND UNDER REGULARLY IRRIGATED SOIL. IRRIGATION WATER ON 18-INCH DEPTH AT 8:00A.M. NOVEMBER 18 TO 8:00 A.M. NOVEMBER 20. (d) SALINAS SILTY CLAY LOAM, BARE GROUND EXPOSED TO SUN. (e) SANDY LOAM -- UNDER GRASS.

WEATHER SUMMARY (Continued)

falling trees. ONTARIO-UPLAND: Thousands of limbs were torn from trees, and several large trees uprooted or snapped by wind. Two aircraft were overturned by wind at Ontario International Airport. Several automobiles were damaged by falling limbs. Many signs were blown over, houses unroofed, and utility lines damaged. HUNTINGTON BEACH: Seven steel oil derricks were blown down across Coast Highway. SAN PEDRO: Several boats were damaged, and four boats blown ashore on Cabrillo Beach. A 48-foot skin-diving boat was blown ashore on Catalina Island and destroyed by the surf. WHITTIER: Many tree branches were broken, and powerlines downed, but only one small tree uprooted. SAN FERNANDO: A half-built apartment house suffered severe structural damage. The roof of a new house was blown away. Several tied-down planes at San Fernando Airport were damaged. The wing of one plane was sliced off by a hangar door which was torn loose by the wind. Many plate glass windows were shattered. LOS ANGELES: About 350 trees fell in the city, mostly in northern and western areas. Two homes were slightly damaged by falling trees. SAN DIEGO COUNTY: Trees were blown down in El Cajon, Pacific Beach, and San Diego. Shingles were blown from roofs in Ramona and Lakeside. Powerlines were down in many places over the county.

On the 25th: Strong winds breaking through mountain passes raised huge billows of dust, reducing visibility to zero at Ontario, and caused 500 employees at an aircraft overhaul and repair base to be sent home. Two trees were blown down at Chino, a tree was blown down at Sunland, and some powerlines were whipped down in the San Fernando Valley.

On the 29th: Northerly gales aloft brushed the surface in a narrow band along the Berkeley Hills, lasting for about 1-1/2 hours. Three large plate glass windows in a furniture store were shattered, and a window was broken in a printing shop. Branches were blown from trees on the University of California campus, and two large trees were uprooted elsewhere in Berkeley.

On the 29th - 30th: Santa Ana winds breaking through mountain passes caused a new flare-up of the 28,000-acre brush fire in the San Gabriel Mountains. Winds, reaching a reported peak of 80 m.p.h. at Fontana, blew down trees and powerlines. In Buena Park a man was injured when a 60-foot eucalyptus tree fell across a pick-up truck on Highway 39. A house trailer was upset and demolished by wind while being towed on Devils Canyon road north of San Bernardino.

Maurice P. Bergerson
Climatologist
U. S. Weather Bureau
San Francisco, California

A survey has indicated that the comprehensive narrative weather story carried in each issue of Climatological Data is of value to only a small number of recipients. This story will be discontinued, therefore, with the January 1958 issue. A table of extremes will be carried each month and a text will be carried whenever unusual and outstanding weather events have occurred. General weather conditions in the U.S. for each month are described in the publications MONTHLY WEATHER REVIEW and the MONTHLY CLIMATOLOGICAL DATA, NATIONAL SUMMARY, either of which may be obtained from the Superintendent of Documents, Government Printing Office, Washington, D. C.

See reference notes following Station Index.

Additional information regarding the climate of California may be obtained by writing to the Weather Bureau State Climatologist, 557 Federal Office Building, 50 Fulton Street, San Francisco 2, California, or to any Weather Bureau Office near you.

Figures and letters following the station name, such as 12 SSW, indicate distance in miles and direction from the post office.

Delayed data and corrections will be carried only in the June and December issues of this bulletin.

Monthly and seasonal snowfall and heating degree days for the preceding 12 months will be carried in the June issue of this bulletin.

Stations appearing in the Index, but for which data are not listed in the tables, are either missing or received too late to be included in this issue.

Divisions, as used in Table 2 became effective with data for January 1941.

Unless otherwise indicated, dimensional units used in this bulletin are: Temperature in °F., precipitation and evaporation in inches, and wind movement in miles. Monthly degree day totals are the sums of the negative departures of average daily temperatures from 65°F.

Evaporation is measured in the standard Weather Bureau type pan of 4-foot diameter unless otherwise shown by footnote following Table 6.

Long-term means from which departures are computed are based on 10 years or more of record ending generally with data for 1950.

Long-term means for full-time stations (those with Weather Bureau, Weather Bureau Airport, or Weather Bureau City in the station name, and also Beaumont 1 E and San Jose) are based on the period 1921 - 1950, adjusted to represent observations taken at the present location.

Water equivalent values published in Table 7 are the water equivalent of snow, sleet, or ice on the ground. Samples for obtaining measurements are taken from different points for successive observations; consequently occasional drifting and other causes of local variability in the snow pack result in apparent inconsistencies in the record.

Entries of snowfall in Tables 2 and 7, and in the Seasonal Snowfall table, include snow and sleet. Entries of snow on ground include snow, sleet, and ice.

Data in Tables 3, 5, 6, and snowfall in Table 7, when published, are for the 24 hours ending at time of observation. The Station Index lists observation times in local standard time. During the summer months some observers take the observations on daylight saving time.

Snow on ground in Table 7 is at observation time for all except Weather Bureau and C.A.A. Stations. For these stations snow on ground values are at 4:30 a.m. PST, except for Bishop WB AP, Blue Canyon WB AP, and Sandberg WB which are taken at 6:00 a.m. PST.

- \- No record in Tables 3, 6, 7, and the Station Index. No record in Tables 2 and 5 is indicated by no entry. Consult the annual issue of this publication for interpolated monthly precipitation totals.
- \+ And also on a later date or dates.
- * Amount included in following measurement, time distribution unknown.
- \# Thermometers are generally exposed in a shelter located a few feet above sod-covered ground; however, the reference indicates that the thermometers are exposed in a shelter located on the roof of a building.
- // Gage is equipped with a windshield.
- AM Data based on an observational day ending before noon.
- AR This entry in time of observation column in Station Index means after rain.
- B Adjusted to a full month.
- C In the "Refer to Tables" column in the Station Index the letter "C" indicates recorder stations. These stations are processed for special purposes and are published later in "Hourly Precipitation Data".
- D Water equivalent of snowfall wholly or partly estimated, using a ratio of 1 inch water equivalent to every 10 inches of new snowfall.
- G In the "Refer to Tables" column in the Station Index the letter "G" indicates Daily Soil Temperatures are published.
- M One or more days of record missing; if average value is entered, less than 10 days' record is missing. See Table 5 for detailed daily record. Degree Day data, if carried for this station, have been adjusted to represent the value for the full month.
- R Amounts from recording gage. (These amounts are essentially accurate but may vary slightly from the amounts to be published later in "Hourly Precipitation Data".)
- S Storage precipitation station. Precipitation measurements, made at irregular intervals, will be published in the July or August or delayed data December issue of this publication.
- SS This entry in time of observation column in Station Index means observation made near sunset.
- T Trace, an amount too small to measure.
- V Includes total for previous month.
- VAR This entry in time of observation column in Station Index means variable.

Subscription Price: 20 cents per copy, monthly and annual; $2.50 per year. (Yearly subscription includes the Annual Summary.) Checks and money orders should be made payable to the Superintendent of Documents. Remittances and correspondence regarding subscriptions should be sent to the Superintendent of Documents, Government Printing Office, Washington 25, D. C.

USCOMM-WB-Asheville - 1/2/58 - 2225

TOTAL PRECIPITATION

NOVEMBER 1957

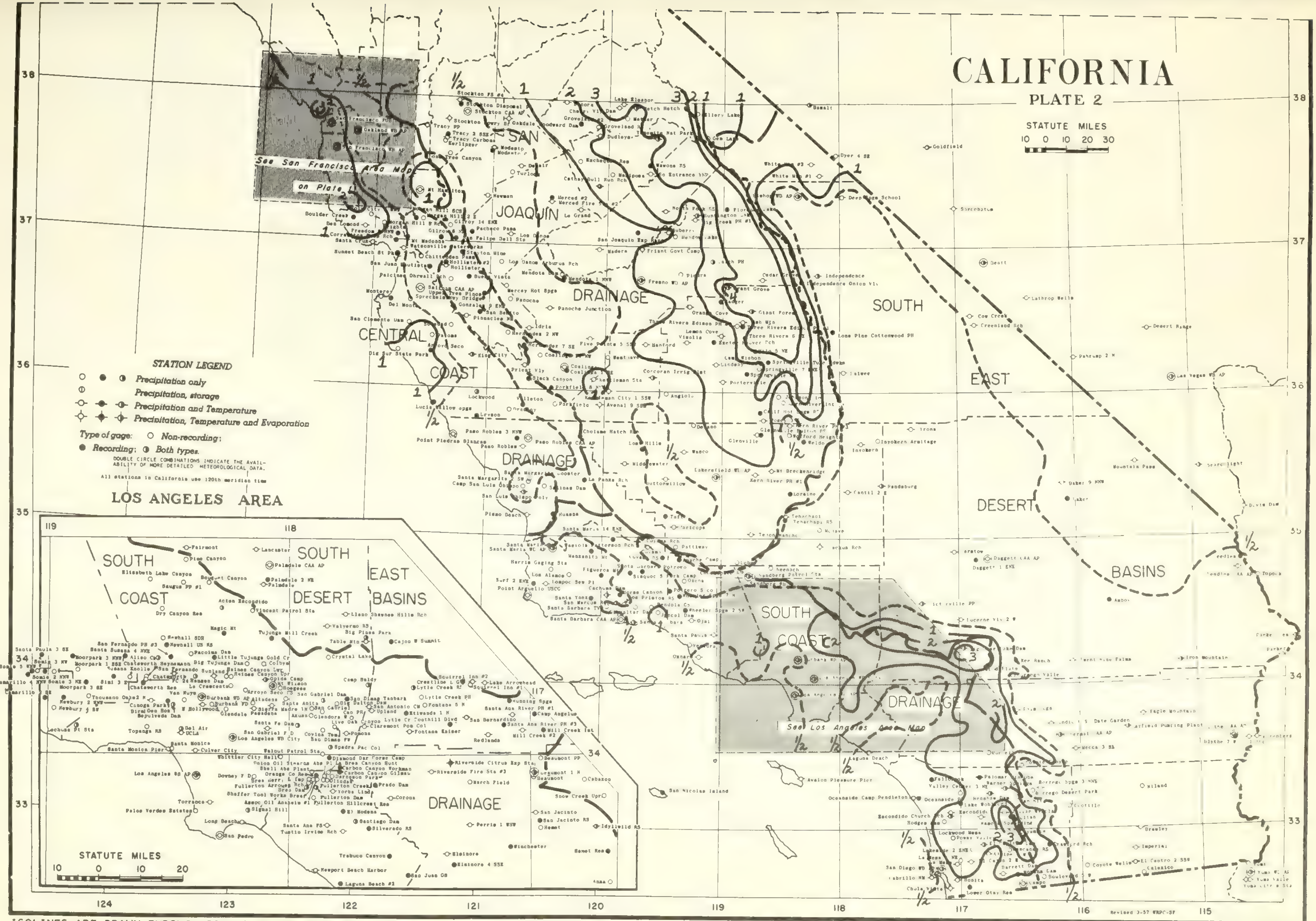

ISOLINES ARE DRAWN THROUGH POINTS OF APPROXIMATELY EQUAL VALUE. CAUTION SHOULD BE USED IN INTERPOLATING ON THESE MAPS, PARTICULARLY IN MOUNTAINOUS AREAS.

CALIFORNIA
PLATE 1
STATUTE MILES
10 0 10 20 30
LAKEPORT AREA
SAN FRANCISCO AREA
STATUTE MILES
5 0 5 10 15
NORTH COAST DRAINAGE
SACRAMENTO DRAINAGE
NORTH EAST INTERIOR BASINS
SAN JOAQUIN DRAINAGE
CENTRAL COAST DRAINAGE
SOUTH EAST DESERT BASINS
STATION LEGEND
Precipitation only
Precipitation, storage not shown on this map
Precipitation and Temperature
Precipitation, Temperature and Evaporation
Type of gage Non-recording;
Recording; Both types.
Double circle combinations. Complete Meteorological.
DOUBLE CIRCLE COMBINATIONS INDICATE THE AVAILABILITY OF MORE DETAILED METEOROLOGICAL DATA.
All stations in California use 120th meridian time

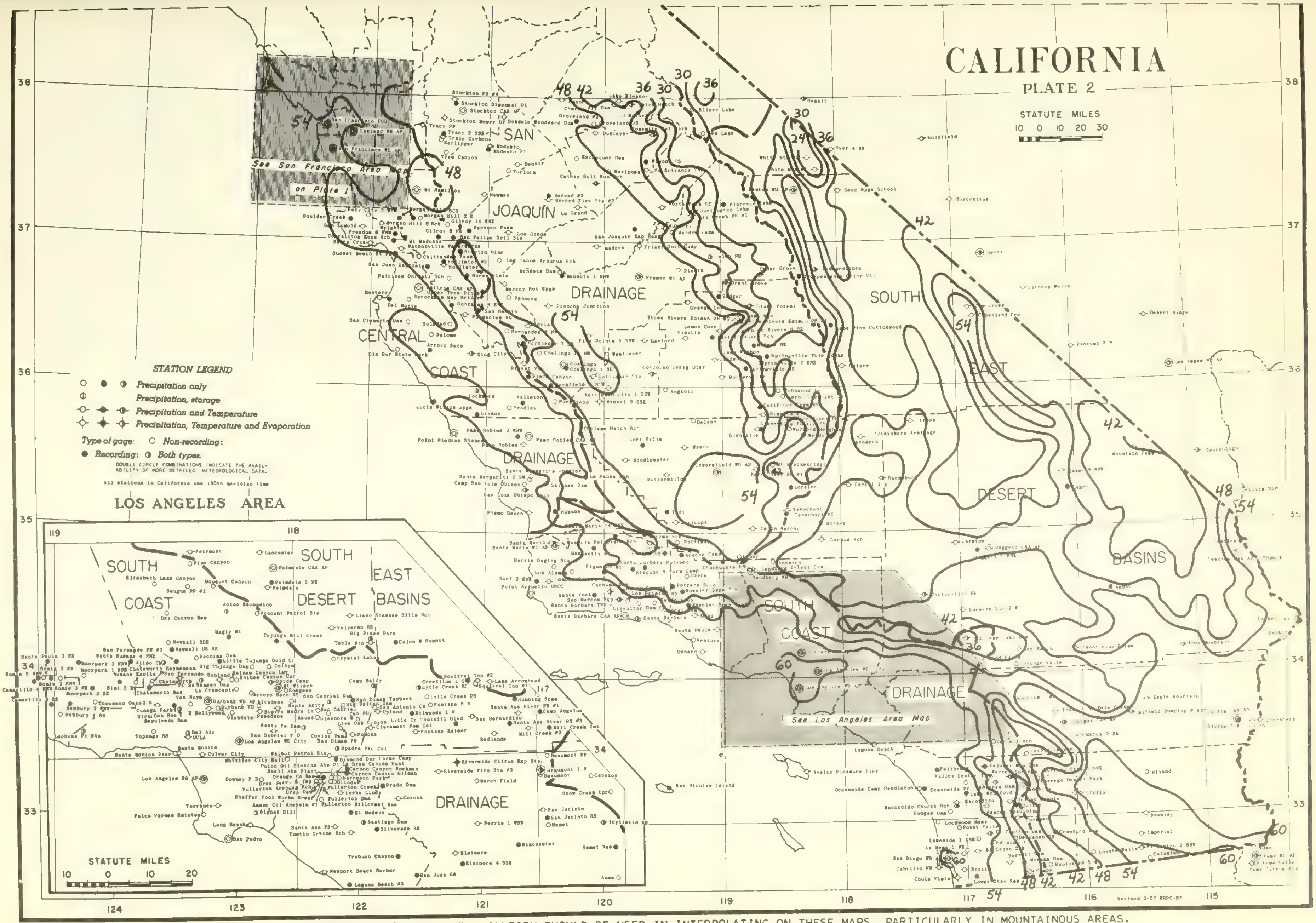

ISOLINES ARE DRAWN THROUGH POINTS OF APPROXIMATELY EQUAL VALUE. CAUTION SHOULD BE USED IN INTERPOLATING ON THESE MAPS, PARTICULARLY IN MOUNTAINOUS AREAS.

STATION INDEX

Station	Index No.	County	Drainage †	Latitude	Longitude	Elevation	Observation Time Temp.	Observation Time Precip.	Observer	Refer To Tables
ACTON ESCONDIDO FC261BE	0214	LOS ANGELES	29	34 30	118 17	2920		5P	J C FASSOLD	3 C
ADIN RANGER STATION	0029	MODOC	21	41 12	120 57	4193	5P	5P	U S FOREST SERVICE	2 3 5
ALDERPOINT	0089	HUMBOLDT	7	40 11	123 36	435	9A	9A	MRS CORA C OLSEN	2 3 5
ALISO CANYON FC 446	0115	LOS ANGELES	13	34 19	118 33	2367		5P	J SPRECHER	3 C
ALPINE 1 W	0136	SAN DIEGO	33	32 50	116 47	1700	4P	4P	ERNEST W WRIGHT	2 3 5
ALTADENA	0144	LOS ANGELES	13	34 11	118 08	1125		5P	RUBIO CANON L+W ASN	3
ALTURAS RANGER STATION	0161	MODOC	21	41 29	120 32	4365	8A	8A	U S FOREST SERVICE	2 3 5 7 C
AMBOY	0176	SAN BERDINO	6	34 33	115 45	620		MID	NAT CHLORIDE OF AM	C
ANGIOLA	0204	TULARE	9	35 59	119 29	205		5P	ANGIOLA ELEV + WHSE	3
ANGWIN PAC UNION COL	0212	NAPA	17	38 35	122 26	1815	6P	6P	PACIFIC UNION COL	2 3 5
ANTIOCH 1 E	0227	CONTRA COSTA	27	38 00	121 47	46	6P	6P	EDWARD C JENNINGS	2 3 5
ANTIOCH PUMPING PLANT 3	0232	CONTRA COSTA	27	37 59	121 44	60	8A	8A	U S BUR RECLAMATION	2 3 5 6
ANZA	0235	RIVERSIDE	33	33 33	116 41	3900		8A	CORPS OF ENGINEERS	3
APACHE CAMP	0239	VENTURA	30	34 52	119 21	4600		MID	KERN CO ROAD CAMP	C
ARROYO SECO	0322	MONTEREY	24	36 14	121 29	800		MID	CHARLES M HERBERT	C
ARROYO SECO RS FC 508 C	0327	LOS ANGELES	13	34 12	118 10	1220		5P	D G STARR	3
ASH MOUNTAIN	0343	TULARE	9	36 29	118 50	1698	4P	8A	US NAT PARK SERVICE	2 3 5
ASSOC OIL ANAHEIM NO 1	0355	ORANGE	26	33 55	117 53	350		7A	CORPS OF ENGINEERS	3
ATLAS ROAD	0372	NAPA	17	38 25	122 15	1735		MID	GLADYS A DUTRA	C
ATWELL CCC CAMP	0374	TULARE	9	36 28	118 40	6400		VAR	CORPS OF ENGINEERS	S
AUBERRY	0379	FRESNO	27	37 05	119 29	2003	4P	4P	UNION ELEM SCHOOL	2 3 5
AUBURN	0383	PLACER	1	38 54	121 04	1297	7A	7A	DAN BARBER	2 3 5
AVALON PLEASURE PIER	0395	LOS ANGELES	33	33 21	118 20		8A	8A	HARBOR MASTER	2 3 5
AVENAL 9 SSE	0398	KINGS	10	35 54	120 03	550	8A	8A	TIDEWATER OIL CO	2 3 5 6
AZUSA FC 143	0410	LOS ANGELES	26	34 08	117 54	607		5P	CORNELIUS SMITH	3
BACKUS RANCH	0418	KERN	6	34 57	118 11	2645	5P	5P	GEORGE L TURCOTT	2 3 5 6
BADGER	0422	TULARE	9	36 38	119 01	3030		MID	MRS LUCILLE E WEDDLE	C
BADGER PASS	0425	MARIPOSA	14	37 40	119 40	7300		VAR	US NAT PARK SERVICE	S
BAKER	0436	SAN BERDINO	6	35 16	116 04	940		MID	TOWN OF BAKER	C
BAKER 9 NNW	0437	SAN BERDINO	6	35 23	116 07	1045	8A	8A	L A WTR + PWR DEPT	2 3 5
BAKERSFIELD WB AIRPORT	0442	KERN	10	35 25	119 03	489	MID	MID	U S WEATHER BUREAU	2 3 5 C
BALCH POWER HOUSE	0449	FRESNO	11	36 54	119 06	1750		5P	P G + E COMPANY	3 C
BALL MOUNTAIN LOOKOUT	0468	TEHAMA	23	39 56	122 47	6500		VAR	CORPS OF ENGINEERS	S
BARNESON PARK	0509	ORANGE	26	33 56	117 51	600		8A	CORPS OF ENGINEERS	3
BARRETT DAM	0514	SAN DIEGO	33	32 41	116 40	1623	7A	7A	SAN DIEGO WATER DEPT	2 3 5
BARSTOW	0519	SAN BERDINO	15	34 54	117 01	2142	6P	6P	SO CALIF WATER CO	2 3 5
BATES RIDGE	0543	SNTA BARBARA	30	34 55	119 54	5300		VAR	U S FOREST SERVICE	S
BEAUMONT	0606	RIVERSIDE	28	33 56	116 59	2580		8A	BEAUMONT IRRIG DIST	3 C
BEAUMONT PUMPING PLANT	0607	RIVERSIDE	28	33 59	116 58	3045		7A	BEAUMONT IRRIG DIST	3 6
BEAUMONT 1 E	0609	RIVERSIDE	6	33 56	116 57	2589	4P	4P	U S WB OBSERVER	2 3 5
BEEHIVE MEADOW	0617	TUOLUMNE	37	38 00	119 47	6500		VAR	HETCH HETCH WTR SUP	S
BEL AIR FC 10	0619	LOS ANGELES	33	34 05	118 27	540		5P	T J LE BLANC	3 C
BEN LOMOND	0674	SANTA CRUZ	4	37 05	122 06	504	5P	5P	MRS N T SHAW	2 3 5
BENSONS FERRY	0682	SAN JOAQUIN	16	38 15	121 26	17		7A	DAVID P CAMERON JR	3
BERKELEY	0693	ALAMEDA	4	37 52	122 15	299	8P	8P	UNIVERSITY OF CALIF	2 3 5 C
BESWICK 7 S	0715	SISKIYOU	12	41 52	122 14	5140		VAR	U S WEATHER BUREAU	S
BIEBER	0731	LASSEN	21	41 07	121 08	4130		MID	MARK P HICKS	C
BIG BAR RANGER STATION	0738	TRINITY	35	40 45	123 15	1248	8A	8A	U S FOREST SERVICE	2 3 5
BIG BEAR LAKE DAM	0742	SAN BERDINO	28	34 14	116 58	6815	5P	6A	KENNETH V SIMPSON	2 3 5 7 C
BIG CREEK PH NO 1	0755	FRESNO	27	37 12	119 15	4928	5P	5P	SO CALIF EDISON CO	2 3 5 7
BIG DALTON DAM FC223B-E	0758	LOS ANGELES	26	34 10	117 49	1575		5P	D E WILSON	3
BIG PINE CREEK	0767	INYO	19	37 08	118 28	10000		VAR	DEPT WATER RESOURCES	S
BIG PINES PARK FC 83	0779	LOS ANGELES	7	34 23	117 41	6860		5P	HOWARD ROWE	3 C
BIG SUR STATE PARK	0790	MONTEREY	4	36 15	121 47	220		8A	STATE PARK SERVICE	3
BIG TUJUNGA DAM FC46D-E	0798	LOS ANGELES	13	34 18	118 11	2315		5P	D J ROBERTSON	3
BIRMINGHAM GEN HOSPITAL	0818	LOS ANGELES	13	34 11	118 30	722		MID	CORPS OF ENGINEERS	C
BISHOP PASS SNOW COURSE	0821	FRESNO	11	37 06	118 34	11040		VAR	CORPS OF ENGINEERS	S
BISHOP WB AIRPORT	0822	INYO	19	37 22	118 22	4108	MID	MID	U S WEATHER BUREAU	2 3 5 7 C
BISHOP UNION CARBIDE	0824	INYO	19	37 22	118 43	9390	10A	10A	UNION CARBIDE CO	2 3 5
BLACK MTN 2 S	0850	SANTA CLARA	4	37 17	122 09	2331		3P	MRS PROCTOR A CAHILL	3
BLACKS MOUNTAIN	0867	LASSEN	21	40 46	121 12	7200		VAR	U S WEATHER BUREAU	S
BLACKS MOUNTAIN BRANCH	0870	LASSEN	21	40 44	121 15	5600		7A	U S FOREST SERVICE	3
BLUE CANYON WB AIRPORT	0897	PLACER	8	39 17	120 42	5280	MID	MID	U S WEATHER BUREAU	2 3 5 7 C
BLUE LAKE REDWOOD CREEK	0903	HUMBOLDT	17	40 55	123 49	975		9A	JOHN S HULL	3
#BLYTHE	0924	RIVERSIDE	5	33 37	114 36	266	6P	6P	O W MALMGREN	2 3 5
BLYTHE 7 W	0925	RIVERSIDE	5	33 37	114 43	390		MID	STATE DIV OF FSTRY	C
BLYTHE CAA AIRPORT	0927	RIVERSIDE	5	33 37	114 43	390	MID	MID	U S CIVIL AERO ADM	2 3 5
BOCA	0931	NEVADA	36	39 23	120 06	5532	8A	8A	HAROLD M PABST	2 3 5 6 7
BONITA	0968	SAN DIEGO	33	32 40	117 02	105	5P	5P	R M ALLEN	2 3 5
BORREGO DESERT PARK	0983	SAN DIEGO	6	33 16	116 25	850		8A	CORPS OF ENGINEERS	3
BORREGO SPRINGS 3 NNE	0986	SAN DIEGO	6	33 17	116 21	625	8A	8A	DI GIORGIO FRUIT	2 3 5
BOULDER CREEK										
LOCATELLI RANCH	1005	SANTA CRUZ	4	37 08	122 12	2200		MID	VINCENT D LOCATELLI	C
BOULEVARD	1009	SAN DIEGO	6	32 40	116 17	3400		9A	CORPS OF ENGINEERS	3
BOUQUET CANYON	1013	LOS ANGELES	13	34 35	118 21	3000		MID	L A WTR + PWR DEPT	3
BOWMAN DAM	1018	NEVADA	8	39 27	120 40	5347	5P	5P	NEVADA IRRIG DIST	2 3 5 C
BRADLEY	1034	MONTEREY	24	35 52	120 48	540		8A	ALBERT C RIST	3
BRAWLEY	1048	IMPERIAL	6	32 59	115 32	-119	8A	8A	LYLE C WHITTED	2 3 5
BRAY 10 WSW	1050	SISKIYOU	12	41 34	122 08	5759		VAR	U S WEATHER BUREAU	S
BREA BERRY AND IMPERIAL	1054	ORANGE	26	33 55	117 54	350		8A	CORPS OF ENGINEERS	3
BREA CITY	1056	ORANGE	26	33 55	117 54	350		8A	CORPS OF ENGINEERS	3
BREA DAM	1057	ORANGE	26	33 53	117 56	275		8A	CORPS OF ENGINEERS	3 C
BRENTWOOD 6 SW	1060	CONTRA COSTA	27	37 53	121 47	325		MID	VERNON R CAKEBREAD	C
BRIDGEPORT	1072	MONO	38	38 15	119 14	6470	6P	6P	BRUCE L BOELK	2 3 5 7
BRIDGEPORT RANGER STA	1076	MONO	38	38 16	119 17	6550		MID	U S FOREST SERVICE	C
BRIDGEVILLE 4 NNW	1080	HUMBOLDT	7	40 31	123 49	2050		8A	MRS ALBERT R HUNT	3
BROOKS FARNHAM RANCH	1112	YOLO	23	38 46	122 09	350	9A	9A	MRS JOYCE A FARNHAM	2 3 5 C
BRUSH CREEK RANGER STA	1130	BUTTE	8	39 41	121 20	3560		8A	U S FOREST SERVICE	3 C
BRUSHY SPRGS GUARD STA	1133	PLACER	1	39 00	120 35	4800		VAR	CORPS OF ENGINEERS	S
BRYSON	1142	MONTEREY	24	35 48	121 05	925		MID	ERNEST A WEFERLING	C
BUCKS LAKE	1161	PLUMAS	8	39 54	121 12	5200		MID	MRS FAYE D MC HUGH	C
BUENA VISTA	1170	SAN BENITO	20	36 46	121 11	1640		MID	MRS LOLA F GALLI	C
BULLARDS BAR PWR HOUSE	1180	YUBA	8	39 25	121 09	1740		4P	P G + E COMPANY	3
BURBANK FIRE DEP FC 226B	1192	LOS ANGELES	13	34 11	118 18	680		5P	CHIEF W J TAYLOR	3
#BURBANK WB AIRPORT	1194	LOS ANGELES	13	34 12	118 22	699	MID	MID	U S WEATHER BUREAU	2 3 5 C
BURLINGAME	1206	SAN MATEO	4	37 35	122 21	10	4P	4P	CITY OF BURLINGAME	2 3 5 6
BURNEY	1214	SHASTA	21	40 53	121 40	3127	8A	8A	RUTH C ESTES	2 3 5
BURTON RANCH	1216	CONTRA COSTA	4	37 52	122 05	560		8A	MRS M A R STIRTON	3
BUTTONWILLOW	1244	KERN	10	35 24	119 28	268	8A	8A	BUENA VISTA W S DIST	2 3 5
CABAZON	1250	RIVERSIDE	6	33 55	116 47	1815		5P	JAMES A WAKELAND	3
CABRILLO NAT MONUMENT	1252	SAN DIEGO	33	32 40	117 14	410	5P	5P	US NAT PARK SERVICE	2 3 5
CACHUMA DAM	1253	SNTA BARBARA	32	34 35	119 59	781	8A	8A	U S BUR RECLAMATION	2 3 5 6 C
CAJON WEST SUMMIT	1272	SAN BERDINO	6	34 23	117 34	4780		MID	SAN BERDINO CO FCD	C
CALAVERAS BIG TREES	1277	CALAVERAS	2	38 17	120 19	4696	8A	8A	CAL DIV BEACH + PKS	2 3 5
CALAVERAS RANGER STA	1280	CALAVERAS	34	38 12	120 22	3343		MID	U S FOREST SERVICE	C
CALEXICO	1288	IMPERIAL	6	32 40	115 27	3		5P	IMPERIAL IRRIG DIST	3
CALIFORNIA HOT SPRGS RS	1300	TULARE	9	35 52	118 41	2975		MID	U S FOREST SERVICE	C
CALISTOGA	1312	NAPA	17	38 35	122 35	365		7A	JOSEPH J SCHOLL JR	3
CALLAHAN RANGER STATION	1316	SISKIYOU	12	41 18	122 48	3136	5P	5P	U S FOREST SERVICE	2 3 5
CAMARILLO 2 SE	1336	VENTURA	33	34 12	119 01	123		MID	ADOHR FARMS	C
CAMARILLO 4 NNW	1338	VENTURA	33	34 16	119 05	352		MID	ROBERT S GRETHER	C
CAMP ANGELUS	1369	SAN BERDINO	28	34 09	116 59	5800		MID	JOSEPH HOLT	C
CAMP BALDY FC 85 F	1373	LOS ANGELES	26	34 14	117 40	4300		8A	HERBERT STONE	3 C
CAMPO	1424	SAN DIEGO	33	32 37	116 28	2612	5P	7A	ARCHIE C LEACH	2 3 5
CAMP PARDEE	1428	CALAVERAS	16	38 15	120 51	658	8A	8A	E BAY MUN UTL DIST	2 3 5 6 C
CAMP PIONEER SKI SHLTER	1433	SIERRA	8	39 38	120 34	5565		VAR	U S FOREST SERVICE	S
CAMP SAN LUIS OBISPO	1444	SN LUIS OBPO	4	35 21	120 41	625		8A	CORPS OF ENGINEERS	3
CAMPTONVILLE RANGER STA	1462	YUBA	8	39 27	121 03	2745		8A	U S FOREST SERVICE	3 C
CAMP WISHON	1470	TULARE	9	36 11	118 40	3800		MID	JESS L BURLESON	C
CANBY RANGER STATION	1476	MODOC	21	41 27	120 52	4312		8A	U S FOREST SERVICE	3
CANOGA PARK PIERCE COL	1484	LOS ANGELES	13	34 11	118 34	794	4P	4P	PIERCE JR COLLEGE	2 3 5
CANTIL	1488	KERN	6	35 18	117 58	2010	6P	6P	POSTMASTER	2 3 5
CANYON DAM	1497	PLUMAS	8	40 10	121 05	4555	5P	5P	P G + E COMPANY	2 3 5 7
CARBON CANYON GILMAN	1518	ORANGE	26	33 56	117 48	1775		MID	CORPS OF ENGINEERS	C
CARBON CANYON WORKMAN	1520	SAN BERDINO	26	33 57	117 48	1175		MID	CORPS OF ENGINEERS	C
CATHAY BULL RUN RANCH	1588	MARIPOSA	27	37 24	120 03	1425	9A	9A	WM H ALISON	2 3 5 C
CAZADERO	1602	SONOMA	22	38 32	123 07	1040		5P	MRS HAZEL L BOROTRA	3
CECILVILLE SAWYER										
MOUNTAIN VIEW	1606	SISKIYOU	12	41 06	123 03	3000	6P	6P	KENNETH R JACOBSON	2 3 5
CEDAR GROVE	1609	FRESNO	11	36 47	118 40	4650	2P	2P	US NAT PARK SERVICE	2 3 5
CEDARVILLE	1614	MODOC	18	41 32	120 10	4672	8A	8A	US SOIL CON SERVICE	2 3 5
CENTERVILLE POWER HOUSE	1624	BUTTE	23	39 47	121 40	522	8P	8P	P G + E COMPANY	2 3 5
CHALLENGE RANGER STA	1653	YUBA	8	39 29	121 14	2575		8A	U S FOREST SERVICE	3
CHATSWORTH HEYNEMANN										
RANCH	1679	LOS ANGELES	13	34 16	118 36	1000		7A	CORPS OF ENGINEERS	3
CHATSWORTH FC 24 D	1680	LOS ANGELES	13	34 15	118 36	957		VAR	LONNIE BATWAY	3
CHATSWORTH RESERVOIR	1682	LOS ANGELES	13	34 14	118 37	865		MID	CORPS OF ENGINEERS	C
CHERRY VALLEY DAM	1697	TUOLUMNE	37	37 58	119 55	4765	8A	8A	HETCH HETCH WTR SUP	2 3 5
CHESTER	1700	PLUMAS	8	40 18	121 13	4530	4P	4P	MRS C B KROEKER	2 3 5
CHICO EXPERIMENT STA	1715	BUTTE	23	39 42	121 47	205	4P	4P	US PLANT INTRO GRDN	2 3 5 6 C

Station	Index No.	County	Drainage †	Latitude	Longitude	Elevation	Observation Time Temp.	Observation Time Precip.	Observer	Refer To Tables
CHITTENDEN PASS	1739	SAN BENITO	20	36 54	121 36	125		8A	W E CLINESMITH	3
CHOLAME HATCH RANCH	1743	SN LUIS OBPO	24	35 41	120 12	1975		MID	EVERETT C HATCH	C
CHUCHUPATE RANGER STA	1754	VENTURA	10	34 48	119 00	5250		MID	U S FOREST SERVICE	C
CHULA VISTA	1758	SAN DIEGO	33	32 36	117 06	9	8A	8A	WESTERN SALT COMPANY	2 3 5 6
CISCO RANGER STATION	1768	PLACER	8	39 18	120 31	5739		8A	U S FOREST SERVICE	3
CLAREMONT POMONA COL	1779	LOS ANGELES	26	34 06	117 43	1201	6P	5P	F P BRACKETT OBSY	2 3 5
CLARKSBURG	1784	YOLO	23	38 25	121 32	14	8A	8A	AMER CRYSTAL SUG CO	2 3 5
CLAYTON 1 SW	1786	CONTRA COSTA	4	37 56	121 58	1010		MID	HENRY J KAISER CO	C
CLEARLAKE	1806									
HIGHLANDS 1 NNE	1806	LAKE	23	38 58	122 38	1352	6P	6P	EDWARD J SERRA	2 3 5 C
CLOVERDALE 3 SSE	1838	SONOMA	22	38 46	122 59	320	8A	8A	ARTINO MUZZIN	2 3 5
CLOVERDALE 11 W	1840	SONOMA	22	38 46	123 13	1750		MID	FRANK S ORNBAUM	C
CLOVER MEADOWS GS	1844	MADERA	27	37 32	119 17	7002		VAR	U S FOREST SERVICE	S
COALINGA	1864	FRESNO	27	36 09	120 21	671	11P	11P	COALINGA FIRE DEPT	2 3 5
COALINGA 1 SE	1867	FRESNO	27	36 08	120 20	663		MID	UNION OIL COMPANY	C
COALINGA 14 NW	1869	FRESNO	27	36 14	120 34	1640		5P	MRS CHARLES HOWELL	3
COLBYS FC 53 D	1896	LOS ANGELES	13	34 18	118 07	3675		4P	E R SHINN	3
COLD SPRINGS CAMP	1905	MONTEREY	4	36 13	121 41	3280		VAR	U S FOREST SERVICE	S
COLEMAN FISH HATCHERY	1907	SHASTA	23	40 24	122 09	420		7A	U S F + W L SERVICE	3
COLFAX	1912	PLACER	8	39 06	120 58	2418	4P	4P	SOUTHERN PACIFIC CO	2 3 5
COLGATE POWER HOUSE	1916	YUBA	8	39 20	121 11	585		8A	P G + E COMPANY	3
COLUSA 1 SSW	1948	COLUSA	23	39 12	122 01	60	6P	6P	BERNERD J STEPHENS	2 3 5
CONCORD 3 E	1962	CONTRA COSTA	4	37 58	121 59	195		8A	HOWARD R LEE	3
CONCORD 1 SE	1965	CONTRA COSTA	4	37 59	122 01	110		MID	MRS JEANETTE M HALE	C
CORCORAN IRRIG DISTRICT	2012	KINGS	9	36 06	119 34	[illegible]	8A	8A	S S WHITEHEAD	2 3 5 C
CORDES	2015	LAKE	23	38 51	122 47	2610		9A	EDWARD J CORDES	3
CORNING HOUGHTON RANCH	2027	TEHAMA	23	39 54	122 22	487		8A	FRANKLIN K REED	3
CORONA	2031	RIVERSIDE	28	33 53	117 34	610	4P	4P	JAMESON COMPANY	2 3 5
CORRALITOS ENOS RANCH	2051	SANTA CRUZ	20	37 00	121 49	730		MID	ALFRED T ENOS	C
COTTONWOOD CREEK	2069	INYO	19	36 29	118 11	10600		VAR	DEPT WATER RESOURCES	
COVELO	2081	MENDOCINO	7	39 47	123 15	1385	8A	8A	GRANT W HANCOCK	2 3 5
COVELO EEL RIVER RS	2084	MENDOCINO	7	39 50	123 05	1514		MID	U S FOREST SERVICE	C
COVINA TEMPLE FC 193	2090	LOS ANGELES	26	34 05	117 52	575		5P	WILLIAM B TEMPLE	3
COW CREEK	2092	INYO	6	36 32	116 53	-152	4P	4P	US NAT PARK SERVICE	2 3 5
COYOTE CANYON	2103	RIVERSIDE	6	33 26	116 30	2300		3P	CORPS OF ENGINEERS	3
COYOTE WELLS	2111	IMPERIAL	6	32 44	115 58	250		8A	CORPS OF ENGINEERS	3
CRABTREE MEADOW	2114	TULARE	10	36 34	118 20	10720		VAR	CORPS OF ENGINEERS	S
CRAWFORD RANCH	2139	SAN DIEGO	6	32 53	116 17	1500		MID	ROBERT A CRAWFORD	C
CRESCENT CITY 1 N	2147	DEL NORTE	17	41 46	124 12	40	4P	4P	THE CAL-ORE PWR CO	2 3 5
CRESCENT CITY 7 ENE	2148	DEL NORTE	17	41 48	124 05	120		8A	CAL DIV BEACH + PKS	3
CRESCENT CITY MNTNC STA	2150	DEL NORTE	17	41 46	124 12	50		MID	STATE DIV OF HWYS	C
CRESTLINE LAKE GREGORY	2163	SAN BERDINO	15	34 15	117 17	4530		MID	CR FST CO WATER DIST	C
#CROCKETT	2177	CONTRA COSTA	4	38 03	122 13	12	4P	4P	CAL HAWAIIAN SUG CO	2 3 5
CRYSTAL LAKE EAST PINE										
FLAT FC 283 B	2199	LOS ANGELES	26	34 20	117 50	5770		5P	NORMAN WHITE	3
#CULVER CITY	2214	LOS ANGELES	33	34 01	118 23	80	4P	4P	CULVER CITY	2 3 5
CUMMINGS	2218	MENDOCINO	7	39 50	123 38	1324		5P	D A BUTLER	3
CUNNINGHAM	2224	LAKE	23	38 57	122 52	1421		8A	MRS M V CUNNINGHAM	3
CUYAMA	2236	SNTA BARBARA	30	34 56	119 37	2240	8A	8A	JOHN S ROWELL	2 3 5
CUYAMACA	2239	SAN DIEGO	25	32 59	116 35	4650	8A	8A	A M LEWIS	2 3 5 7
CUYAMA RANCH	2248	SN LUIS OBPO	30	34 59	119 40	2150		MID	CORPS OF ENGINEERS	C
CUYAMA RANGER STATION	2249	SNTA BARBARA	30	34 51	119 29	2749		MID	U S FOREST SERVICE	C
DAGGETT 1 ENE	2255	SAN BERDINO	6	34 52	116 52	1975		MID	COOL WATER RANCH	C
DAGGETT CAA AIRPORT	2257	SAN BERDINO	6	34 52	116 47	1922	MID	MID	U S CIVIL AERO ADM	2 3 5
DAVIS AGR COLLEGE	2294	YOLO	23	38 32	121 45	51	8A	8A	UNIVERSITY OF CALIF	2 3 5 6 C G
DAY	2306	MODOC	21	41 13	121 23	3650		MID	HERMAN L LORENZEN	C
DEEP SPRINGS SCHOOL	2331	INYO	6	37 22	117 59	5225	5P	5P	DEEP SPRINGS SCHOOL	2 3 5 7
DEER CREEK POWER HOUSE	2334	NEVADA	8	39 18	120 51	3700	5P	5P	P G + E COMPANY	2 3 5
DELANO	2346	KERN	9	35 47	119 15	323		8A	DELANO FIRE DEPT	3
DEL MONTE	2362	MONTEREY	4	36 36	121 52	46		MID	USN POSTGRAD SCHOOL	C
DENAIR	2389	STANISLAUS	37	37 32	120 48	124	5P	5P	W F MOORE	2 3 5
DE SABLA	2402	BUTTE	23	39 52	121 37	2713	4P	4P	P G + E COMPANY	2 3 5
DESCANSO RANGER STATION	2406	SAN DIEGO	33	32 51	116 37	3500		8A	U S FOREST SERVICE	3
DIAMOND BAR HORSE CAMP	2432	LOS ANGELES	26	33 59	117 50	750		MID	CORPS OF ENGINEERS	C
DOBBINS COLGATE FOREBAY	2458	YUBA	8	39 21	121 12	1550	4P	4P	P G + E COMPANY	2 3 5
DONNER MEMORIAL STA PK	2467	NEVADA	36	39 19	120 14	5937	8A	8A	CARL WHITEFIELD	2 3 5
DOS RIOS	2490	MENDOCINO	7	39 43	123 21	927		8A	STUART T PRICKETT	3
DOUBLEBUNK MEADOW	2492	TULARE	10	35 57	118 36	6200		VAR	CORPS OF ENGINEERS	S
DOWNEY FIRE DEPT FC107C	2494	LOS ANGELES	33	33 56	118 08	130		5P	DOWNEY FIRE DEPT	3
DOWNIEVILLE RANGER STA	2500	SIERRA	[illegible]	39 34	120 50	2895	8A	8A	U S FOREST SERVICE	2 3 5 C
DOYLE 5 SSE	2506	LASSEN	18	39 57	120 05	4385	7A	7A	FRANK M ROWLAND	2 3 5 7
DRY CANYON RESERVOIR	2516	LOS ANGELES	29	34 29	118 32	1511		7A	JAMES B RAY	3
DUDLEYS	2539	MARIPOSA	14	37 45	120 06	3000	6P	6P	W D MC LEAN	2 3 5
DUNNIGAN	2568	YOLO	23	38 53	121 58	63		9A	MRS ALETHA G HUNT	3
DUNSMUIR RANGER STATION	2572	SISKIYOU	23	41 13	122 16	2420		8A	U S FOREST SERVICE	3
DUTTONS LANDING	2580	NAPA	17	38 12	122 18	20	8A	8A	DAN STEELE	2 3 5 6
EAGLE MOUNTAIN	2598	RIVERSIDE	6	33 47	115 28	973	7A	7A	METRO WATER DISTRICT	2 3 5
EAST PARK RESERVOIR	2640	COLUSA	23	39 22	122 31	1205	8A	8A	ORLAND UNIT WU ASSN	2 3 5
EAST VIDETTE MEADOW	2653	TULARE	11	36 44	118 23	10400		VAR	CORPS OF ENGINEERS	S
EL CAJON 2 E	2705	SAN DIEGO	33	32 47	116 55	525	SS	SS	EDWIN R CUNNINGHAM	2 3 5
EL CAPITAN DAM	2709	SAN DIEGO	25	32 53	116 49	600	8A	8A	SAN DIEGO WATER DEPT	2 3 5 C
EL CENTRO 2 SSW	2713	IMPERIAL	6	32 46	115 34	30	5P	5P	EL CENTRO WATER DEPT	2 3 5 C
ELECTRA POWER HOUSE	2728	AMADOR	16	38 20	120 40	715	5P	5P	P G + E COMPANY	2 3 5
ELIZABETH LAKE CANYON										
FC 128 B	2735	LOS ANGELES	29	34 36	118 34	2075		5P	E E STUDLEY	3
ELK VALLEY	2749	DEL NORTE	17	42 00	123 43	1711	5P	5P	ROBERT E BOTTEL	2 3 5
ELLERY LAKE	2756	MONO	38	37 56	119 14	9600		MID	CALIF ELEC POWER CO	3
ELLIOTT	2760	SAN JOAQUIN	16	38 14	121 11	90		7A	C NORMAN ADAMS	3
EL MODENA	2775	ORANGE	28	33 48	117 47	464		MID	HOMER F WANNAMAKER	C
ELSINORE	2805	RIVERSIDE	28	33 40	117 21	1300	6P	6P	STATE DIV OF FSTRY	2 3 5
ELSINORE 4 SSE	2812	RIVERSIDE	28	33 37	117 19	1305		MID	JOHN L EWING	C
ESCONDIDO	2862	SAN DIEGO	33	33 07	117 05	660	6P	6P	DARWIN M TING	2 3 5
ESCONDIDO CHURCH RANCH	2871	SAN DIEGO	33	33 06	117 05	715	6P	6P	ALBERT A CHURCH	2 3 5 C
ETIWANDA	2895	SAN BERDINO	28	34 08	117 31	1390		MID	CORPS OF ENGINEERS	C
ETNA	2899	SISKIYOU	12	41 28	122 54	2912		MID	LAWRENCE E BUCHNER	C
#EUREKA WB CITY	2910	HUMBOLDT	17	40 48	124 10	43	MID	MID	U S WEATHER BUREAU	2 3 5 C
EXCHEQUER RESERVOIR	2920	MARIPOSA	14	37 35	120 16	484		5P	MERCED IRRIG DIST	3
EXETER FAUVER RANCH	2922	TULARE	9	36 21	119 04	439		MID	CHARLES O COULTER	C
FAIRFIELD	2933	SOLANO	23	38 15	122 03	15		MID	SOLANO CO SURVEYOR	C
FAIRFIELD POLICE STA	2934	SOLANO	23	38 15	122 03	19	4P	4P	POLICE DEPARTMENT	2 3 5
FAIRMONT	2941	LOS ANGELES	15	34 42	118 26	3060	6A	6A	L A WTR + PWR DEPT	2 3 5
FALLBROOK	2958	SAN DIEGO	33	33 21	117 15	542		MID	US SOIL CON SERVICE	C
FALL RIVER MILLS INTAKE	2964	SHASTA	21	41 01	121 28	3340	8A	8A	P G + E COMPANY	2 3 5 6 7
FERGUSON RANCH	3020	TEHAMA	23	40 21	122 27	800		7A	MRS LISA FERGUSON	3
FIDDLETOWN LYNCH RANCH	3038	AMADOR	16	38 31	120 42	2100		8A	WENTWORTH LYNCH	3 C
FIGUEROA MOUNTAIN	3048	SNTA BARBARA	32	34 44	120 00	3150		MID	U S FOREST SERVICE	C
FINLEY 1 NNE	3055	LAKE	23	39 01	122 52	1340		6P	OTIS B BOARDMAN	C
FIVE POINTS 5 SSW	3083	FRESNO	11	36 21	120 09	285	6P	6P	RAYMOND THOMAS RANCH	2 3 5
FLORENCE LAKE	3093	FRESNO	27	37 16	118 58	7355		MID	SO CALIF EDISON CO	C
FOLSOM DAM	3113	SACRAMENTO	1	38 42	121 09	350	8A	8A	U S BUR RECLAMATION	2 3 5 6
FONTANA 5 N	3118	SAN BERDINO	28	34 11	117 27	1972		6P	ROLAND W GETCHELL	3
FONTANA KAISER	3120	SAN BERDINO	28	34 05	117 30	1090	4P	4P	KAISER STEEL CORP	2 3 5
FOREST GLEN	3130	TRINITY	35	40 23	123 20	2340	8A	8A	MRS B E ESLICK	2 3 5
FORESTHILL RANGER STA	3134	PLACER	1	39 01	120 50	3200		8A	U S FOREST SERVICE	3
FORT BIDWELL	3157	MODOC	18	41 51	120 08	4498	5P	5P	L J FEE	2 3 5 7
FORT BRAGG	3161	MENDOCINO	17	39 27	123 48	80	8A	8A	CAL-WEST RR + NAV CO	2 3 5 C
FORT BRAGG AVIATION	3164	MENDOCINO	17	39 24	123 49	61	11P	11P	U S WB OBSERVER	2 3 5
FORT JONES 6 ESE	3176	SISKIYOU	12	41 35	122 43	3324		MID	CARL C CRAMER	C
FORT JONES RANGER STA	3182	SISKIYOU	12	41 36	122 51	2720	4P	4P	U S FOREST SERVICE	2 3 5
FORT ROSS	3191	SONOMA	17	38 31	123 15	114	6P	6P	C A CALL	2 3 5
FORWARD MILL	3204	SHASTA	23	40 26	121 44	3300		8A	ALVA J FORWARD	3
FREEDOM 8 NNW	3232	SANTA CRUZ	20	37 03	121 49	1495		MID	MRS ANNA E DRAGICH	C
FRENCH GULCH	3242	SHASTA	23	40 42	122 38	1100		8A	MRS CLARA JONES	3
FRESNO WB AIRPORT	3257	FRESNO	27	36 46	119 42	331	MID	MID	U S WEATHER BUREAU	2 3 5 C
FRIANT GOVERNMENT CAMP	3261	FRESNO	27	36 59	119 43	410	8A	8A	U S BUR RECLAMATION	2 3 5 6
FULLERTON ARROUES RANCH	3279	ORANGE	26	33 54	117 55	330		8A	CORPS OF ENGINEERS	3
FULLERTON CREEK NO 5	3282	ORANGE	26	33 55	117 52	400		VAR	CORPS OF ENGINEERS	3
FULLERTON DAM	3285	ORANGE	26	33 54	117 53	310		8A	CORPS OF ENGINEERS	3 C
FULLERTON HILLCREST RES	3288	ORANGE	26	33 53	117 55	330		5P	FULLERTON MUN W DEPT	3
GARBERVILLE	3320	HUMBOLDT	7	40 06	123 48	340		7A	MRS N E PANCOAST	3
GARDEN VALLEY 2 S	3338	ELDORADO	1	38 50	120 51	1940		7A	R C KYLE	3
GASQUET RANGER STATION	3357	DEL NORTE	17	41 52	123 58	384		8A	U S FOREST SERVICE	3
GEM LAKE	3369	MONO	38	37 45	119 08	8970		MID	CALIF ELEC POWER CO	3
GEORGETOWN	3381	ELDORADO	1	38 54	120 51	2701		8A	WILLIAM BREEDLOVE	3 C
GEORGETOWN RANGER STA	3384	ELDORADO	1	38 55	120 48	3001		8A	U S FOREST SERVICE	3
GERLE CREEK CAMP	3388	ELDORADO	1	38 59	120 23	5500		VAR	U S WEATHER BUREAU	S
GIANT FOREST	3397	TULARE	9	36 34	118 46	6360	8A	8A	MRS ALVA A CAMMACK	2 3 5 7 C
GIBRALTAR DAM	3401	SNTA BARBARA	32	34 31	119 42	1250		6P	SNTA BARBARA WTR DEP	3
GILROY	3417	SANTA CLARA	20	37 00	121 34	194	9A	9A	GILROY FIRE DISTRICT	2 3 5
GILROY 8 NE	3419	SANTA CLARA	20	37 02	121 26	1050		MID	WILLIAM J KICKHAM	C

STATION INDEX

Station	Index No.	County	Drainage	Latitude	Longitude	Elevation	Observation Time Temp.	Observation Time Precip.	Observer	Refer To Tables
GILROY 14 ENE	3422	SANTA CLARA	20	37 06	121 20	1350		8A	JOE GULNAC	3
GLENDALE STAPEN FC 295G	3450	LOS ANGELES	13	34 09	118 16	530		5P	RALPH STAPENHORST	3
GLENDORA WEST FC 185	3452	LOS ANGELES	26	34 08	117 52	822		5P	MRS L M WEST	3
GLENNVILLE	3463	KERN	10	35 43	118 42	3130	5P	8A	KERN CO FSTRY + F D	2 3 5
GLENNVILLE FULTON RS	3465	KERN	10	35 44	118 40	3500		MID	U S FOREST SERVICE	C
GOLD RUN	3491	PLACER	8	39 10	120 52	3240		4P	JOHN F WALL	3
GONZALES 9 ENE	3502	SAN BENITO	24	36 33	121 18	2350		MID	MRS ALTA M BOGUE	C
GRACE MEADOW	3529	TUOLUMNE	37	38 09	119 36	8900		VAR	HETCH HETCHY WTR SUP	S
GRANITE BASIN	3548	FRESNO	11	36 52	118 36	10000		VAR	CORPS OF ENGINEERS	S
GRANT GROVE	3551	TULARE	11	36 44	118 58	6580	8A	8A	US NAT PARK SERVICE	2 3 5 7 C
GRASS VALLEY	3571	NEVADA	8	39 12	121 02	2693	8A	8A	CARL E BEYER	2 3 5
GRASS VALLEY 2 NNE	3572	NEVADA	8	39 14	121 02	2710		MID	ALOYSUIS J KELLY	C
GRATON 1 W	3578	SONOMA	22	38 26	122 53	210	6P	6P	HOMER L PARNELL	2 3 5
GREENLAND RANCH	3603	INYO	6	36 27	116 52	-168	8A	8A	PAC COAST BORAX CO	2 3 5
GREENVIEW	3614	SISKIYOU	12	41 33	122 54	2818		12M	MRS EMMA R PEREIRA	3
GREENVILLE RANGER STA	3621	PLUMAS	8	40 08	120 56	3560		8A	U S FOREST SERVICE	3
GRIZZLY FLATS	3649	ELDORADO	16	38 38	120 32	3930		MID	MRS LAURA B CEDERLOF	C
GRIZZLY PEAK	3652	CONTRA COSTA	4	37 52	122 13	1754		5P	CITY OF BERKELEY	3
GROVELAND 2	3669	TUOLUMNE	37	37 50	120 14	2825		MID	DUANE J COX	C
GROVELAND RANGER STA	3672	TUOLUMNE	37	37 49	120 06	3135		8A	U S FOREST SERVICE	3
GUERNEVILLE	3683	SONOMA	22	38 30	123 00	115		7A	JOSEPH E BUTTNER	3
HAINES CANYON LOWER FC 364	3703	LOS ANGELES	13	34 16	118 16	2450		5P	JAMES P KINDRED	3
HAINES CANYON UPPER FC 367	3704	LOS ANGELES	13	34 16	118 15	3450		5P	JAMES P KINDRED	3
HAIWEE	3710	INYO	19	36 08	117 57	3825	7A	7A	L A WTR + PWR DEPT	2 3 5 7
HALF MOON BAY 2 NNW	3714	SAN MATEO	4	37 29	122 27	60	7A	7A	SAN MATEO DEPT AGR	2 3 5
HAMILTON BRANCH PH	3725	PLUMAS	8	40 16	121 05	4560		MID	ALBION A SARGENT	C
HAMILTON AIR FORCE BASE	3734	MARIN	17	38 04	122 31	-2	MID	MID	U S AIR FORCE	2 3 5
HAMILTON AFB 1 E	3735	MARIN	17	38 03	122 30	10	4P	4P	L J ELDER	2 3 5 6
HANFORD	3747	KINGS	11	36 20	119 40	242	5P	5P	STATE DIV OF FSTRY	2 3 5
HANSEN DAM	3751	LOS ANGELES	13	34 15	118 24	975		8A	CORPS OF ENGINEERS	3 C
HAPPY CAMP RANGER STA	3761	SISKIYOU	12	41 48	123 23	1090	3P	3P	U S FOREST SERVICE	2 3 5 C
HARRIS GAGING STATION	3787	SNTA BARBARA	33	34 46	120 25	320		6P	OLIN LEWIS	3
HARRISON GULCH RS	3791	SHASTA	23	40 22	122 58	2710		8A	U S FOREST SERVICE	3 C
HARRY L ENGLEBRIGHT DAM	3800	NEVADA	8	39 14	121 16	580		8A	CORPS OF ENGINEERS	3
HATCHET MT MNTNC STA	3817	SHASTA	21	40 51	121 46	4368		8A	STATE DIV OF HWYS	3
HAT CREEK RS	3821	SHASTA	21	40 48	121 30	3348		MID	U S FOREST SERVICE	C
HAT CREEK PH NO 1	3824	SHASTA	21	40 56	121 33	3015	8A	8A	P G + E COMPANY	2 3 5
HAVISIDE RANCH	3841	CONTRA COSTA	4	37 57	122 06	330		MID	R W HIRSCHKIND	C
HAYFIELD PUMPING PLANT	3855	RIVERSIDE	6	33 42	115 38	1370	8A	8A	METRO WATER DISTRICT	2 3 5 C
HAYFORK RANGER STATION	3859	TRINITY	35	40 33	123 10	2346		8A	U S FOREST SERVICE	3
HAYWARD	3863	ALAMEDA	4	37 39	121 58	1000		MID	MRS ABBIE S DRENNAN	C
HEALDSBURG	3875	SONOMA	22	38 37	122 52	101	6P	6P	CITY FIRE DEPARTMENT	2 3 5
HEALDSBURG 2 E	3878	SONOMA	22	38 37	122 52	102		8A	W F IVERSEN	3
HEMET	3896	RIVERSIDE	33	33 45	116 58	1595		8A	LAKE HEMET WATER CO	3
HEMET RESERVOIR	3899	RIVERSIDE	33	33 40	116 41	4400		MID	ELMER G JACKSON	C
HENSHAW DAM	3914	SAN DIEGO	33	33 14	116 46	2700	8A	8A	VISTA IRRIG DIST	2 3 5 C
HERNANDEZ 2 NW	3925	SAN BENITO	20	36 24	120 50	2160		4P	MAX D LEY	3
HERNANDEZ 7 SE	3928	SAN BENITO	20	36 18	120 42	2765		MID	MRS CLORENE AKERS	C
HETCH HETCHY	3939	TUOLUMNE	37	37 57	119 47	3870	8A	8A	HETCH HETCH WTR SUP	2 3 5 6 7 C
HIGHLAND SPRINGS RANCH	3955	LAKE	23	38 56	122 54	1480		8A	ARTHUR A ANDERSON	3
HILTS	3987	SISKIYOU	12	42 00	122 37	2915		8A	FRUIT GROWERS SUP CO	3
HOBERGS	4010	LAKE	23	38 50	122 43	2980		8A	GEORGE G HOBERG	3
HODGES DAM	4014	SAN DIEGO	33	33 03	117 08	320		7A	SAN DIEGO WATER DEPT	3
HOEGEES FC 60 A	4017	LOS ANGELES	13	34 13	118 02	2650		5P	G ROBINSON	3
HOLLISTER	4022	SAN BENITO	20	36 51	121 24	284	5P	5P	R J PFEFFER	2 3 5
HOLLISTER 2	4025	SAN BENITO	20	36 51	121 24	284		MID	ARTHUR W HOLSWORTH	C
HOOPA	4082	HUMBOLDT	35	41 03	123 41	350		MID	HOOPA INDIAN AGENCY	C
HOOPA 2 SE	4084	HUMBOLDT	35	41 02	123 39	315		5P	MRS VICTORIA L RUDD	3
HOPLAND 8 NE	4097	LAKE	23	39 01	123 00	2510		MID	MRS S LOUISE RICE	C
HOPLAND LARGO STATION	4100	MENDOCINO	22	39 01	123 07	550		8A	CLIFFORD W CRAWFORD	3
HORSE CANYON	4113	SNTA BARBARA	32	34 37	119 51	1550		MID	CORPS OF ENGINEERS	C
HORSE CORRAL MEADOW	4116	FRESNO	11	36 45	118 46	7675		VAR	CORPS OF ENGINEERS	S
HUASNA	4144	SN LUIS OBPO	30	35 05	120 22	710		MID	MRS ANN ROTTA	C
HUCKLEBERRY LAKE	4148	TUOLUMNE	37	38 06	119 45	7800		VAR	HETCH HETCH WTR SUP	S
HUNTINGTON LAKE	4176	FRESNO	27	37 14	119 13	7020	5P	5P	SO CALIF EDISON CO	2 3 5 7 C
HYAMPOM	4191	TRINITY	35	40 37	123 28	1240		MID	FRANCES V MOSS	C
IDRIA	4204	SAN BENITO	27	36 25	120 40	2650	4P	4P	NEW IDRIA Q-S MIN CO	2 3 5
IDYLLWILD RANGER STA	4211	RIVERSIDE	33	33 45	116 43	5397	4P	4P	U S FOREST SERVICE	2 3 5 C
IMPERIAL	4223	IMPERIAL	6	32 51	115 34	-69	6P	6P	IMPERIAL IRRIG DIST	2 3 5
INDEPENDENCE	4232	INYO	19	36 48	118 12	3950	7A	7A	L A WTR + PWR DEPT	2 3 5 7 C
INDEPENDENCE ONION VLY	4235	INYO	19	36 46	118 20	9175		MID	L A WTR + PWR DEPT	C
INDIO U S DATE GARDEN	4259	RIVERSIDE	6	33 43	116 15	11	8A	8A	US BUR OF PLANT IND	2 3 5
INYOKERN	4278	KERN	6	35 39	117 49	2440	5P	5P	KERN CO FIRE DEPT	2 3 5
INYOKERN ARMITAGE	4280	KERN	6	35 41	117 41	2218		11P	U S N O T S	3
IOWA HILL	4288	PLACER	1	39 05	120 51	2970		8A	I E ROSE	3
IRON MOUNTAIN	4297	SAN BERDINO	6	34 08	115 08	922	7A	7A	METRO WATER DEPT	2 3 5 C
IRON MOUNTAIN LOOKOUT	4298	ELDORADO	1	38 42	120 21	6180		VAR	U S WEATHER BUREAU	S
JESS VALLEY	4374	MODOC	21	41 16	120 18	5290	5P	5P	WALTER CANTRALL	2 3 5 7
JOHNSONDALE	4389	TULARE	10	35 58	118 32	4645		8A	U S FOREST SERVICE	3
JOICE ISLAND	4392	SOLANO	23	38 11	122 03	10	MID	VAR	JOHN MERWIN	2 3 5 6
JULIAN	4412	SAN DIEGO	33	33 05	116 36	4215		MID	STATE DIV OF FSTRY	C
JULIAN WYNOLA	4418	SAN DIEGO	33	33 06	116 39	3655	SS	SS	CHARLES VILINEK	2 3 5
JUNCAL DAM	4422	SNTA BARBARA	32	34 29	119 31	2060		6P	JOHN K CHASE	3
KAISER MEADOWS	4442	FRESNO	27	37 18	119 06	9110		VAR	SO CALIF EDISON CO	S
KEE RANCH	4467	SAN BERDINO	6	34 10	116 32	4300		8A	CORPS OF ENGINEERS	3
KELLOGG	4480	SONOMA	22	38 38	122 39	1360		8A	MRS IDA R TUTTLE	3
KELSEYVILLE	4488	LAKE	23	38 59	122 50	1385		9A	JOSEPH J GLEBE	3
KELSEYVILLE 4 SW	4493	LAKE	23	38 56	122 53	1480		MID	MRS KAREN V BACCI	C
KENTFIELD	4500	MARIN	17	37 57	122 33	45	8A	8A	RICHARD R KLEIN	2 3 5
KERLINGER	4508	SAN JOAQUIN	27	37 41	121 26	172		8A	PAC COAST AGGREGATES	3
KERN RIVER INTAKE NO 3	4518	TULARE	10	35 57	118 29	3650		7A	ALGOT T LOFBERG	3
#KERN RIVER PH NO 1	4520	KERN	10	35 28	118 47	970	5P	5P	SO CALIF EDISON CO	2 3 5
KERN RIVER PH NO 3	4523	KERN	10	35 47	118 26	2703	5P	5P	SO CALIF EDISON CO	2 3 5 7
KETTLEMAN CITY 1 SSW	4534	KINGS	11	36 00	119 58	310	8A	8A	STANDARD OIL CO CAL	2 3 5 6
KETTLEMAN STATION	4536	KINGS	11	36 04	120 05	508	6P	6P	P G + E COMPANY	2 3 5
KING CITY	4555	MONTEREY	24	36 12	121 08	320	5P	5P	STATE DIV OF FSTRY	2 3 5 C
KLAMATH	4577	DEL NORTE	12	41 32	124 02	25	5P	MID	HAROLD DEL PONTE	2 3 5 C
KNEELAND 10 SSE	4587	HUMBOLDT	7	40 38	123 54	2356		MID	D LEE EMERSON	C
KNIGHTS LANDING	4591	YOLO	23	38 48	121 43	33		8A	TERRY B COTTEN	3
KYBURZ STRAWBERRY	4616	ELDORADO	1	38 48	120 09	5750		MID	HARRY STEVENSON	C
LA CRESCENTA FC 251	4628	LOS ANGELES	13	34 13	118 14	1565		5P	MRS E BYRD	3
LAFAYETTE 2 NNE	4633	CONTRA COSTA	4	37 55	122 06	535		8A	ROSS R SANBORN	3
LAFAYETTE FIRE STATION	4635	CONTRA COSTA	4	37 53	122 07	290		MID	LAFAYETTE FIRE DEPT	C
#LAGUNA BEACH	4647	ORANGE	33	33 32	117 47	56	4P	4P	CITY ENGINEER	2 3 5
LAGUNA BEACH 2	4650	ORANGE	33	33 33	117 48	180		MID	L B WATER DISTRICT	C
LA HONDA	4660	SAN MATEO	4	37 19	122 16	670		6P	JAMES C ALLEN	3
LAKE ALPINE	4664	ALPINE	34	38 28	120 01	7500		VAR	DEPT WATER RESOURCES	S
LAKE ARROWHEAD	4671	SAN BERDINO	15	34 15	117 12	5250	5P	5P	LAKE ARROWHEAD F D	2 3 5 7
LAKE CITY	4675	MODOC	18	41 38	120 13	4613	7A	7A	REV CHARLES F CATLIN	2 3 5 7
LAKE ELEANOR	4679	TUOLUMNE	37	37 58	119 53	4662		VAR	HETCH HETCHY WTR SUP	S
LAKE MOUNTAIN	4690	TRINITY	7	40 01	123 24	3170		MID	LEONARD M MILLER	C
LAKEPORT	4701	LAKE	23	39 03	122 55	1343	5P	8A	MRS WILLIE GREENE	2 3 5
LAKEPORT SCS	4703	LAKE	23	39 02	122 55	1356		MID	U S SOIL CON SERVICE	C
LAKE SABRINA	4705	INYO	19	37 13	118 36	9000		VAR	CALIF ELEC POWER CO	S
LAKESHORE	4709	SHASTA	23	40 53	122 23	1075	8P	8P	U S BUR RECLAMATION	2 3 5 6
LAKESIDE 2 ENE	4711	SAN DIEGO	25	32 52	116 54	450		7A	LA MESA IRRIG DIST	3
LAKE SPAULDING	4713	NEVADA	8	39 19	120 38	5156	5P	5P	P G + E COMPANY	2 3 5 7
LAKE SPAULDING DAM	4714	NEVADA	8	39 20	120 38	4960	4P	4P	P G + E COMPANY	2 3 5 6
LAKE WOHLFORD	4726	SAN DIEGO	33	33 10	117 00	1500		MID	ESCONDIDO MTL WTR CO	C
LA MESA	4735	SAN DIEGO	25	32 46	117 01	528	5P	5P	LA MESA FIRE DEPT	2 3 5
LA MESA 1 NE	4736	SAN DIEGO	25	32 47	117 00	660		7A	LA MESA IRRIG DIST	3
LANCASTER	4747	LOS ANGELES	15	34 42	118 08	2352	MID	5P	SO CALIF EDISON CO	2 3 5
LA PANZA RANCH	4767	SN LUIS OBPO	24	35 23	120 10	1560		MID	JOHN S BOWMAN	C
LAS PLUMAS	4812	BUTTE	8	39 41	121 29	506	5P	5P	P G + E COMPANY	2 3 5
LAYTONVILLE	4851	MENDOCINO	7	39 42	123 29	1640		MID	EDWARD E DOWNING	C
LA ZACA FOXEN DIVIDE	4855	SNTA BARBARA	32	34 46	120 07	1470		VAR	US GEOLOGICAL SURVEY	S
LA ZACA SAN ANTONIO DIV	4858	SNTA BARBARA	32	34 42	120 11	970		VAR	US GEOLOGICAL SURVEY	S
LEBEC	4863	KERN	10	34 50	118 52	3583		8A	KERN CO FIRE DEPT	3
LECHUZA PATROL STATION FC 352 B	4867	LOS ANGELES	33	34 05	118 53	1530		4P	L A CO FIRE WARDEN	3 C
LE GRAND	4884	MERCED	27	37 14	120 15	255	5P	5P	MERCED CO FIRE DEPT	2 3 5
LEMON COVE	4890	TULARE	9	36 23	119 02	513	5P	5P	KAWEAH LEMON CO	2 3 5
LEWIS CR KINGS CANYON	4920	FRESNO	11	36 48	118 41	4650		VAR	U S WEATHER BUREAU	S
LINDSAY	4957	TULARE	9	36 11	119 04	395	7P	7P	FRANK DE CHAINE	2 3 5
LITTLE TUJUNGA GOLD CR	4986	LOS ANGELES	13	34 19	118 18	2750		MID	CORPS OF ENGINEERS	C
LIVE OAK CANYON FC 230C	4993	LOS ANGELES	26	34 07	117 44	1255		5P	C F ELDER	3
LIVERMORE	4997	ALAMEDA	4	37 41	121 47	480	8A	[illegible]	INDEPENDENT WHSE CO	2 3 5
LIVORNA HEIGHTS	5000	CONTRA COSTA	4	37 52	122 01	450		9A	CLOSED 5/31/57	3
LLANO SHAWNEE HILLS RCH	[illegible]	LOS ANGELES	[illegible]	[illegible]	[illegible]	[illegible]	6P	6P	MRS E A EBERLE	2 3 5 7
LOCKWOOD	5017	MONTEREY	[illegible]	35 58	121 05	[illegible]		8A	ARCHIE M WEFERLING	3 C
LOCKWOOD MESA	5023	SAN DIEGO	33	32 59	117 15	[illegible]		7A	[illegible]	3
LODI	[illegible]	SAN JOAQUIN	[illegible]	[illegible]	121 17	40	5P	5P	LODI SEWAGE TREAT PLT	3 5 6
LOGAN MEADOWS	[illegible]	MADERA	27	[illegible]	[illegible]	[illegible]		[illegible]	SO CALIF EDISON CO	
LOMPOC SEWAGE PLANT	[illegible]	SNTA BARBARA	[illegible]	[illegible]	[illegible]	[illegible]	4P	4P	[illegible]	[illegible]
LONE PINE COTTONWOOD PH	[illegible]	[illegible]	[illegible]	[illegible]	[illegible]	[illegible]		MID	L A WTR + PWR DEPT	C
LONE TREE CANYON	[illegible]	SAN JOAQUIN	[illegible]	[illegible]	[illegible]	420		[illegible]	[illegible] GERLACH	3
LONG BARN EXP STATION	[illegible]	TUOLUMNE	37	[illegible]	[illegible]	[illegible]		MID	U S FOREST SERVICE	C
#LONG BEACH	[illegible]	LOS ANGELES	[illegible]	[illegible] 46	118 [illegible]	34	4P	4P	JOHN W TEED	2 3 5
[illegible]	[illegible]	KERN	[illegible]	[illegible] 18	[illegible]	[illegible]		MID	CHARLES W POOLE	C
LOS ALAMOS	5107	SNTA BARBARA	33	34 45	120 17	565		8A	[illegible]	3
#LOS ANGELES WB AIRPORT	5114	LOS ANGELES	[illegible]	33 56	118 23	99	MID	MID	U S WEATHER BUREAU	[illegible] C
LOS ANGELES WB CITY	5115	LOS ANGELES	13	34 [illegible]	118 14	[illegible]	[illegible]	[illegible]	U S WEATHER BUREAU	2 3 5 C
[illegible]	5118	MERCED	27	[illegible]	[illegible]	[illegible]	[illegible]	[illegible]	[illegible]	3 5
LOS BANOS ARBURUA RANCH	[illegible]	[illegible]	27	[illegible]	[illegible] 50	[illegible]		[illegible]	[illegible]	3
LOS GATOS	5123	SANTA CLARA	4	[illegible]	[illegible]	[illegible]	[illegible]	[illegible]	[illegible]	[illegible]
LOS GATOS 4 SW	5125	SANTA CRUZ	4	[illegible] 11	[illegible]	[illegible]415		[illegible]	[illegible]	3
LOS PRIETOS RANGER STA	5147	SNTA BARBARA	[illegible]	[illegible]	[illegible]	[illegible]		[illegible]	U S FOREST SERVICE	3
LOST HILLS	5161	KERN	[illegible]	[illegible]	[illegible]	[illegible]		[illegible]	KERN CO FSTRY + F D	C
LOWER KIBBEY RIDGE	[illegible]	TUOLUMNE	[illegible]	[illegible]	[illegible]	[illegible]		VAR	[illegible]	
LOWER OTAY RESERVOIR	5162	SAN DIEGO	33	32 37	116 56	500		[illegible]	SAN DIEGO WTR DEPT	[illegible]
LUCERNE VALLEY 2 W	5182	[illegible]	[illegible]	34 27	116 59	[illegible]	6P	6P	[illegible]	[illegible]
LUCIA WILLOW SPRINGS	5184	MONTEREY	4	[illegible]	[illegible]	[illegible]		MID	STATE DIV OF HWYS	[illegible]
LYTLE CR FOOTHILL BLVD	5212	SAN BERDINO	[illegible]	[illegible]	[illegible]	[illegible]		MID	CORPS OF ENGINEERS	[illegible]
LYTLE CREEK POWER HOUSE	[illegible]	SAN BERDINO	[illegible]	[illegible] 12	[illegible]	[illegible]		[illegible]	SO CALIF EDISON CO	[illegible]
LYTLE CREEK RANGER STA	[illegible]	[illegible]	[illegible]	[illegible]	[illegible]	[illegible]		[illegible]	[illegible]	[illegible]
MADERA	[illegible]	[illegible]	[illegible]	[illegible]	[illegible]	[illegible]		[illegible]	[illegible]	[illegible]
MAD RIVER RANGER STA	[illegible]	TRINITY	[illegible]	[illegible]	[illegible]	[illegible]		[illegible]	[illegible]	[illegible]
MAGIC MOUNTAIN	[illegible]	LOS ANGELES	[illegible]	[illegible]	[illegible]	4450		[illegible]	[illegible]	[illegible]
MAHNKE	[illegible]	LAKE	[illegible]	[illegible]	[illegible] 47	[illegible]		MID	MISS H L MAHNKE	C
MAMMOTH PASS	[illegible]	MONO	[illegible]	37 37	[illegible]	9500		VAR	DEPT WATER RESOURCES	S
MANDEVILLE ISLAND	[illegible]	[illegible]	27	38 02	121 34	10	[illegible]	[illegible]	[illegible]	[illegible]
MANZANITA LAKE	5411	SHASTA	[illegible]	[illegible] 32	[illegible] 34	[illegible]		[illegible]	[illegible]	[illegible]
MANZANITA MOUNTAIN	5414	SNTA BARBARA	[illegible]	[illegible]	[illegible]	[illegible]		MID	[illegible]	C
MARCH FIELD	[illegible]	RIVERSIDE	[illegible]	[illegible]	[illegible] 15	[illegible]		[illegible]	[illegible]	[illegible]
MARICOPA	[illegible]	KERN	[illegible]	[illegible]	[illegible]	[illegible]		[illegible]	[illegible]	[illegible]
MARIPOSA	5346	MARIPOSA	27	[illegible]	[illegible]	[illegible]		[illegible]	[illegible]	[illegible]
MARKLEEVILLE	[illegible]	ALPINE	[illegible]	[illegible]	[illegible]	[illegible]		MID	ELOISE B FAIRBANKS	[illegible]
MARRE RANCH	5365	SNTA BARBARA	[illegible]	34 41	[illegible] 54	[illegible]		VAR	[illegible]	[illegible]
MARTINEZ 3 S	5471	CONTRA COSTA	4	37 59	[illegible]	[illegible]		MID	MARGARET S PLUMMER	C
MARTINEZ 3 SSE	5472	CONTRA COSTA	4	37 58	122 06	[illegible]		9A	[illegible]	[illegible]
MARTINEZ FIRE STATION	5477	CONTRA COSTA	4	38 01	122 08	26	[illegible]	[illegible]	CITY FIRE DEPARTMENT	[illegible]
MARYSVILLE	[illegible]	YUBA	[illegible]	[illegible]	[illegible]	[illegible]	[illegible]	[illegible]	[illegible]	[illegible]
MATHER	5400	TUOLUMNE	37	[illegible]	[illegible]	[illegible]		[illegible]	CITY SAN FRANCISCO	3
MC CARTHY POINT RS	5444	TEHAMA	[illegible]	[illegible] 11	[illegible] 41	[illegible]		VAR	U S WEATHER BUREAU	
MC CLOUD	5449	SISKIYOU	[illegible]	[illegible] 26	[illegible]	[illegible]	[illegible]	[illegible]	THOMAS WILLIAMS	[illegible]
MEADOW LAKE	5496	FRESNO	27	[illegible]	[illegible]	[illegible]		[illegible]	RADIO STATION KRFM	
MECCA 3 SE	[illegible]	RIVERSIDE	6	[illegible] 33	116 [illegible]	-175	[illegible]	[illegible]	D B W ALEXANDER	[illegible]
MEDICINE LAKE	[illegible]	SISKIYOU	[illegible]	[illegible]	[illegible]	[illegible]		VAR	DEPT WATER RESOURCES	
MENDOTA 1 NNW	5526	FRESNO	27	[illegible] 47	[illegible]	174		MID	HENRY E SCHREINER	C
MENDOTA DAM	5528	FRESNO	27	36 47	120 22	175		7A	FRANK F MOITOZA	3
MERCED FIRE STATION 2	[illegible]	MERCED	14	[illegible] 18	120 29	164	4P	4P	CITY OF MERCED	[illegible]
MERCED 2	5545	MERCED	14	[illegible] 19	[illegible] 29	169		MID	MERCED IRRIG DIST	C
MERCEY HOT SPRINGS	5550	FRESNO	27	[illegible]	[illegible] 52	1165		[illegible]	MERCEY HOT SPRINGS	3
MEYERS INSPECTION STA	5572	ELDORADO	36	[illegible] 51	[illegible]	[illegible]		[illegible]	STATE OF CALIFORNIA	3
MICHIGAN BLUFF	5586	PLACER	1	[illegible]	[illegible] 44	[illegible]		MID	ROBERT C WHEELER	C
MIDDLETOWN	[illegible]	LAKE	[illegible]	[illegible] 45	[illegible]	[illegible]		[illegible]	STATE DIV OF FSTRY	3
MIDDLEWATER	5602	KERN	[illegible]	[illegible] 30	[illegible]	803	[illegible]	[illegible]	UNION OIL CO OF CAL	[illegible]
MILFORD LAUFMAN RS	5623	LASSEN	18	40 [illegible]	[illegible]	[illegible]		MID	U S FOREST SERVICE	C
MILL CREEK NO 2	[illegible]	SAN BERDINO	[illegible]	[illegible]	[illegible]	[illegible]	3P	3P	SO CALIF EDISON CO	2 3 5
MILL CREEK INTAKE	[illegible]	SAN BERDINO	28	34 05	116 57	4958		MID	SO CALIF EDISON CO	[illegible]
MILO 5 NE	5669	TULARE	[illegible]	36 17	[illegible] 46	[illegible]		MID	CHARLES F [illegible]	C
MINERAL	5679	TEHAMA	[illegible]	[illegible]	121 [illegible]	4901	[illegible]	[illegible]	US NAT PARK SERVICE	2 3 5 7 C
MINERAL KING	[illegible]	TULARE	[illegible]	[illegible]	118 35	7975		VAR	CORPS OF ENGINEERS	
MIRANDA SPENGLER RANCH	[illegible]	HUMBOLDT	7	[illegible] 12	[illegible] 46	400		5P	HAROLD R CHACE	[illegible]
MODESTO	[illegible]	STANISLAUS	37	37 39	121 00	[illegible]	[illegible]	MID	MODESTO IRRIG DIST	2 3 5
MODESTO 2	[illegible]	STANISLAUS	37	37 38	[illegible]	[illegible]		MID	CITY OF MODESTO	C
MOJAVE	5756	KERN	6	35 [illegible]	118 10	2735		4P	KERN CO FIRE DEPT	3
MONACHE MEADOWS	5777	TULARE	10	[illegible] 13	118 [illegible]	[illegible]		VAR	CORPS OF ENGINEERS	S
MONO LAKE	5779	MONO	38	[illegible]	[illegible]	[illegible]	5P	5P	MONO INN	2 3 5 7
MONTAGUE 3 NE	5785	SISKIYOU	12	41 45	[illegible]	2640		MID	TOM W WILLIAMS	
MONTEREY	[illegible]	MONTEREY	4	36 [illegible]	121 54	335	SS	SS	ROBERT W JOHNSON	2 3 [illegible]
MONTGOMERY CREEK 2 SSW	[illegible]	SHASTA	21	40 49	121 [illegible]	2100		MID	AARON SMITH	C
MOORPARK 1 SSE	5823	VENTURA	33	34 17	118 53	[illegible]		[illegible]	US SOIL CON SERVICE	3
MOORPARK 3 SE	5825	VENTURA	33	34 15	118 51	635		MID	EVERETT RANCH	C
MOORPARK 3 NNW	5826	VENTURA	33	34 [illegible]	118 54	[illegible]		MID	[illegible]	C
MORENA DAM	5840	SAN DIEGO	33	[illegible] 41	116 32	[illegible]		MID	SAN DIEGO WATER CO	C
MORGAN HILL 2 E	5844	SANTA CLARA	[illegible]	37 08	121 37	[illegible]		[illegible]	MRS THELMA F DOWNER	3
MORGAN HILL BOSSANA RCH	5847	SANTA CLARA	[illegible]	37 [illegible]	121 47	770		MID	LEONARD A BOSSANA	C
MORGAN HILL SCS	[illegible]	SANTA CLARA	2	37 09	121 39	350		MID	US SOIL CON SERVICE	C
MORONGO VALLEY	5863	SAN BERDINO	6	34 [illegible]	116 34	2580		7A	CORPS OF ENGINEERS	[illegible]
MOUNTAIN PASS	5890	SAN BERDINO	6	35 28	115 32	[illegible]	SS	SS	MT PASS SERVICE STA	2 3 5
MOUNT BRECKENRIDGE	[illegible]	KERN	1	[illegible] 27	118 35	[illegible]	5P	5P	CLOSED 11/1/57	
MOUNT DANAHER	[illegible]	ELDORADO	[illegible]	38 45	[illegible]	[illegible]		8A	STATE DIV OF FSTRY	3 C
MOUNT DIABLO NORTH GATE	[illegible]	CONTRA COSTA	4	[illegible]	121 56	[illegible]	7A	7A	CAL DIV BEACH + PARK	2 3 5
MOUNT DIABLO STATE PARK HEADQUARTERS	5916	CONTRA COSTA	4	[illegible] 51	121 56	[illegible]		MID	CAL DIV BEACH + PARK	C
MOUNT HAMILTON	5933	SANTA CLARA	4	37 [illegible]	121 39	[illegible]	11P	11P	U S WB OBSERVER	2 3 5 7
MOUNT HEBRON 9 E	[illegible]	SISKIYOU	12	41 46	121 50	4396		[illegible]	[illegible]	3
MOUNT HEBRON RANGER STA	5941	SISKIYOU	12	41 47	122 [illegible]	[illegible]	8A	8A	U S FOREST SERVICE	[illegible] 3 5
MOUNT MADONNA	5973	SANTA CRUZ	2	37 01	121 43	1800		MID	JACK I SCHELL	[illegible]
MOUNT SHASTA SLOPE	5982	SISKIYOU	23	41 22	122 14	7500		VAR	DEPT WATER RESOURCES	S
MOUNT SHASTA WB CITY	[illegible]	SISKIYOU	[illegible]	41 19	122 19	[illegible]	MID	MID	U S WEATHER BUREAU	[illegible] 7 C
MOUNT TAMALPAIS 1 S	5995	MARIN	17	37 55	[illegible] 34	[illegible]		MID	CAL DIV BEACH + PARK	C
MOUNT WILSON FC 338 B	[illegible]	LOS ANGELES	13	34 14	118 04	5709	4P	4P	U S WB OBSERVER	[illegible] 3 5 7 C
MUIR WOODS	[illegible]	MARIN	17	37 54	122 34	140		9A	MUIR WOODS NAT MON	3
MUMBO BASIN	[illegible]	TRINITY	35	41 12	[illegible] 32	5700		VAR	DEPT WATER RESOURCES	
MURCELL RANCH	6035	RIVERSIDE	33	33 32	116 46	3705		[illegible]	CORPS OF ENGINEERS	3
NACIMIENTO DAM	6056	SAN LUIS OBPO	24	35 46	[illegible] 53	770	4P	4P	MONTEREY CO FCWCD	2 3 5 6
NAPA	[illegible]	NAPA	17	38 18	122 17	16		7A	EARL S GIPSON	3
#NAPA STATE HOSPITAL	6074	NAPA	17	38 17	122 16	60	5P	8A	JOHN F ALLLMANT	2 3 5
NEEDLES	6115	SAN BERDINO	5	34 50	114 36	480		MID	CITY OF NEEDLES	C
NEEDLES CAA AIRPORT	6118	SAN BERDINO	5	34 46	114 37	913	MID	MID	U S CIVIL AERO ADM	2 3 5
NEENACH	6122	LOS ANGELES	15	34 48	118 35	[illegible]		5P	L A WTR + PWR DEPT	3
NEVADA CITY	6136	NEVADA	8	39 16	121 02	2600	8A	8A	CITY OF NEVADA CITY	2 3 5
NEWARK	6144	ALAMEDA	4	37 31	122 02	14	8A	8A	LESLIE SALT COMPANY	2 3 5 6
NEWBURY PARK 2 WNW	6147	VENTURA	33	34 11	118 57	685		MID	BORCHARD RANCH	C
NEWBURY PARK 4 SW	6149	VENTURA	33	34 09	118 58	780		7A	RANCHO SIERRA VISTA	3
NEWHALL SOLEDAD FC 32 C	6162	LOS ANGELES	29	34 23	118 32	1243		4P	L A CO FIRE WARDEN	3
NEWHALL U S RANGER STA	6164	LOS ANGELES	29	34 22	118 31	1342		MID	U S FOREST SERVICE	C
#NEWMAN	6168	STANISLAUS	27	37 19	121 02	91	5P	9A	RAY S WADE	[illegible] 3 5
NEWPORT BEACH HARBOR	6175	ORANGE	33	33 36	117 53	8	5P	5A	NEWPORT HARBOR DEPT	2 3 5
NICOLAUS	6193	SUTTER	8	38 54	121 35	47		7A	MRS NELLIE WEBB	3
NILAND	6197	IMPERIAL	6	33 17	115 31	-55		7A	IMPERIAL IRRIG DIST	3
NORTH FORK RANGER STA	6252	MADERA	27	37 14	119 30	263	8A	8A	U S FOREST SERVICE	2 3 5
#NORTH HOLLYWOOD	6256	LOS ANGELES	13	34 10	118 23	619	5P	5P	SN FERNDO VLY TIMES	2 3 5
NOVATO 8 WNW	6290	MARIN	17	38 08	122 43	350		MID	EDWARD L THOMPSON	C
OAKDALE WOODWARD DAM	6305	STANISLAUS	34	37 52	120 52	215	8A	8A	S SN JOAQUIN IR DIST	2 3 5 6
OAK KNOLL RANGER STA	6328	SISKIYOU	12	41 50	122 51	1963		8A	U S FOREST SERVICE	3
OAKLAND	6332	ALAMEDA	4	37 47	122 10	440	6P	7P	EARLE G LINSLEY	2 3 5
#OAKLAND WB AIRPORT	6335	ALAMEDA	4	37 44	122 12	3	MID	MID	U S WEATHER BUREAU	2 3 5 C
OAKVILLE 1 WNW	6351	NAPA	17	38 27	122 25	160		12M	ALLARD A CALKINS JR	3
OAKVILLE 4 SW	6354	NAPA	17	38 23	122 28	1465		MID	RICHARD PLEINER	C
OCCIDENTAL	6370	SONOMA	17	38 25	122 59	1000		7A	ANDREW J BLANEY	3
#OCEANSIDE CAMP PENDLETON	6377	SAN DIEGO	33	33 13	117 24	60	4P	4P	U S MARINE CORPS	2 3 5
OCEANSIDE PUMPING PLANT	6379	SAN DIEGO	33	33 13	117 21	31		MID	CITY OF OCEANSIDE	C
OCOTILLO	6383	SAN DIEGO	6	33 09	116 07	195		8A	CORPS OF ENGINEERS	3
OILFIELDS JOAQUIN RIDGE	6395	FRESNO	27	36 18	120 24	3620		VAR	U S WEATHER BUREAU	
OJAI	6399	VENTURA	33	34 27	119 15	750	5P	5P	VENTURA CO FIRE DEPT	2 3 5
OLINDA	6432	ORANGE	26	33 55	117 51	520		8A	CORPS OF ENGINEERS	3
ONO	6455	SHASTA	23	40 29	122 37	980		7A	ALMA L GREEN	3
OPIDS CAMP FC 57 B-E	6465	LOS ANGELES	26	34 15	118 06	4250	5P	5P	L B UNFD SCHOOL DIST	2 3 5 C
ORANGE COUNTY RESERVOIR	6473	ORANGE	26	33 56	117 53	600		MID	CORPS OF ENGINEERS	C
ORANGE COVE	6476	FRESNO	9	36 37	119 18	431	10A	10A	ORANGE COVE CIT ASSN	2 3 5
ORICK PRAIRIE CREEK PK	6498	HUMBOLDT	17	41 20	124 02	161	4P	4P	CAL DIV BEACH + PARK	2 3 5
ORINDA BOWMAN	6502	CONTRA COSTA	4	37 52	122 10	550	7P	7P	ARTHUR W BOWMAN	2 3 5
ORLAND	6506	GLENN	23	39 45	122 12	254	8A	8A	ORLAND UNIT WU ASSN	2 3 5
ORLEANS	6508	HUMBOLDT	12	41 18	123 32	403	5P	5P	E J ANDERSON	2 3 5

Station	Index No.	County	Drainage	Latitude	Longitude	Elevation	Obs. Time Temp.	Obs. Time Precip.	Observer	Refer To Tables
OROVILLE 1 WSW	6521	BUTTE	8	39 30	121 34	160	11A	11A	CITY OF OROVILLE	2 3 5
OROVILLE 7 SE	6523	BUTTE	8	39 26	121 29	530	6A	6A	ALBERT E PALMER	2 3 5
OROVILLE RIDGE	6525	BUTTE	8	39 31	121 34	240		7A	ROBERT E SKINNER	3
OROVILLE RANGER STATION	6528	BUTTE	8	39 32	121 34	300		MID	STATE DIV OF FSTRY	C
OSTRANDER LAKE	6552	MARIPOSA	14	37 38	119 33	8600		VAR	DEPT WATER RESOURCES	S
OXNARD	6569	VENTURA	33	34 11	119 10	45	4P	8A	AMER CRYSTAL SUG CO	2 3 5
OZENA	6578	VENTURA	[illegible]	34 42	119 19	3705		5P	WHEATLEYS RANCH	3
PACHECO PASS	6583	MERCED	27	37 04	121 11	850		MID	U S BUR RECLAMATION	C
PACIFIC HOUSE	6597	ELDORADO	1	38 45	120 30	3440		8A	FLOYD R POOLE	3
PACOIMA DAM FC 34 [illegible]	[illegible]	LOS ANGELES	13	34 20	118 24	1500		5P	F K BARR	3
PAICINE [illegible]HRWALL RANCH	6610	SAN BENITO	20	36 44	121 22	920		12M	JOHN P [illegible]HRWALL	3
PALMDALE	6624	LOS ANGELES	6	34 35	118 07	2655	5P	5P	PALMDALE IRRIG DIST	2 3 5
PALMDALE 2 NE	6625	LOS ANGELES	6	34 36	118 06	2583		MID	PALMDALE IRRIG DIST	C
PALMDALE CAA AIRPORT	6627	LOS ANGELES	6	34 38	118 05	2517	MID	MID	US CIVIL AERO ADM	2 3 5
PALM SPRINGS	6635	RIVERSIDE	6	33 49	116 32	411	5P	5P	PALM SPGS FIRE DEPT	2 3 5
PALO ALTO CITY HALL	6646	SANTA CLARA	4	37 27	122 08	23	8A	8A	ENGINEERING DEPT	2 3 5 C
PAL[illegible]	6650	MONTEREY	24	36 21	121 30	1835		5P	JAMES A BELL	3
PALOMAR MTN OBSERVATORY	6657	SAN DIEGO	33	33 21	116 51	5560	1P	MID	PALOMAR OBSERVATORY	2 3 5 7 C
PALOS VERDES EST FC 43	6663	LOS ANGELES	33	33 48	118 23	250		5P	R W HIATT	3
PANOCHE	6675	SAN BENITO	27	36 36	120 50	1265		SS	MISS LILY BERG	3
PANOCHE JUNCTION	6678	FRESNO	27	36 33	120 29	500	5P	5P	P G + E COMPANY	2 3 5
PARADISE MEADOW	6688	TUOLUMNE	37	38 03	119 40	7700		VAR	HETCH HETCHY WTR SUP	S
PARKER RESERVOIR	6699	SAN BERDINO	5	34 17	114 10	738	7A	7A	METRO WATER DISTRICT	2 3 5 C
PARKFIELD	6703	MONTEREY	24	35 53	120 26	1482		7A	HERBERT H DURHAM	3
PARKFIELD 8 NNW	[illegible]	FRESNO	27	36 01	120 29	2640		MID	MARCELENE ROBERTS RH	C
PASADENA	6719	LOS ANGELES	13	34 09	118 09	864	4P	4P	PASADENA WATER DEPT	2 3 5
PASKENTA RANGER STATION	6726	TEHAMA	23	39 53	122 33	755		8A	U S FOREST SERVICE	3 C
PASO ROBLES	6730	SN LUIS OBPO	24	35 38	120 41	700	5P	5P	LESTER M FRENCH	2 3 5
PASO ROBLES 3 NNW	6736	SN LUIS OBPO	24	35 40	120 43	815		MID	HARRY E WERNER	C
PASO ROBLES CAA AIRPORT	6742	SN LUIS OBPO	24	35 40	120 38	803	MID	MID	U S CIVIL AERO ADM	2 3 5
PATTIWAY	6754	KERN	13	34 56	119 23	3868		7A	HUDSON RANCH	3
PAYNES CREEK	6761	TEHAMA	23	40 20	121 54	1850		7A		3
PEAR LAKE	6767	TULARE	9	36 36	118 40	9700		VAR	CORPS OF ENGINEERS	
PENDOLA GUARD STATION	6791	SNTA BARBARA	32	34 31	119 34	1620		6P	U S FOREST SERVICE	3
PETALUMA FIRE STATION 2	6826	SONOMA	17	38 14	122 38	16	5P	5P	PETALUMA FIRE DEPT	2 3 5
PETALUMA 1 N	6829	SONOMA	17	38 15	122 38	30		MID	VICTOR E CHAIX	C
PIEDRA	6857	FRESNO	11	36 48	119 23	580		7A	MRS IDA H AKERS	3
PINE CANYON PATROL STATION FC 321 E	6871	LOS ANGELES	29	34 40	118 26	3275		5P	L A CO FIRE WARDEN	3
PINNACLES NATIONAL MON	6876	SAN BENITO	20	36 29	121 11	1370	4P	4P	US NAT PARK SERVICE	2 3 5
PISMO BEACH	6943	SN LUIS OBPO	4	35 08	120 38	80	5P	5P	POLICE DEPARTMENT	2 3 5
PIT RIVER POWER HOUSE 5	6946	SHASTA	21	[illegible]	121 59	1458		5P	P G + E COMPANY	3
PITTS RANCH	6950	LAKE	23	38 56	122 52	1550		8A	AUBREY W PITTS	3
PLACERVILLE	6960	ELDORADO	1	38 44	120 48	1890	8A	8A	P G + E COMPANY	2 3 5
PLACERVILLE IFG	6962	ELDORADO	1	38 44	120 44	2755	8A	8A	INST FST GENETICS	2 3 5 6
PLACERVILLE 1 W	6963	ELDORADO	1	38 44	120 49	1785		MID	CITY OF PLACERVILLE	C
PLEASANT HILL 1 NW	6982	CONTRA COSTA	4	37 57	122 05	60		MID	LOUIS M BAUMFALK	C
PLYMOUTH	7000	AMADOR	16	38 29	120 51	1040		5P	LORRIN L CRAIN	3
POINT ARENA	7009	MENDOCINO	17	38 55	123 42	197	8A	8A	JAMES D MOUNGOVAN	2 3 5 C
POINT ARENA LIGHT STA	7011	MENDOCINO	17	38 57	123 44	[illegible]	11P	11P	PUBLICATION DISCONTINUED	
POINT ARGUELLO USCG	7016	SNTA BARBARA	33	34 33	120 36	63	11P	11P	U S COAST GUARD	2 3 5
POINT PIEDRAS BLANCAS	7024	SN LUIS OBPO	4	35 40	121 17	42	11P	11P	U S COAST GUARD	2 3 5
POMONA	7050	LOS ANGELES	26	34 04	117 46	955	5P	5P	J F ADAMSON	2 3 5
PORT CHICAGO NAVAL DEP	7070	CONTRA COSTA	4	38 01	122 01	50	8A	8A	U S NAVAL MAGAZINE	2 3 5
PORTERVILLE	7077	TULARE	9	36 04	119 01	393	8A	8A	JOHN H DAYRELL	2 3 5
PORTOLA	7085	PLUMAS	8	39 48	120 28	4838	4P	4P	I C BALDWIN	2 3 5 C
PORTUGUESE MEADOW	7093	TULARE	1	35 48	118 34	[illegible]		VAR	CORPS OF ENGINEERS	S
POSEY 3 E	7096	TULARE	1	35 48	118 38	[illegible]	6P	7A	WILLIAM R BOOTH	2 3 5
POST CORRAL MEADOW	7097	FRESNO	11	37 [illegible]	118 54	8215		VAR	CORPS OF ENGINEERS	S
POTRERO SECO	7105	VENTURA	32	34 38	119 26	4850		MID	CORPS OF ENGINEERS	C
POTTER VALLEY 3 NNW	7107	MENDOCINO	22	39 22	123 07	1020		MID	OTTO R HUGHES	C
POTTER VALLEY 3 SE	7108	MENDOCINO	22	39 18	123 04	1100		MID	RUSSELL E NEAR	C
POTTER VALLEY PWR HOUSE	7109	MENDOCINO	22	39 22	123 08	1014	3P	3P	P G + E COMPANY	2 3 5
POWAY VALLEY	7111	SAN DIEGO	33	32 57	117 04	440		5P	POMERADO SOIL CON DT	3
PRADO DAM	7123	RIVERSIDE	28	33 53	117 38	570		MID	CORPS OF ENGINEERS	C
PRIEST VALLEY	7150	MONTEREY	24	36 10	120 41	2340	7A	7A	RUTH E MYERS	2 3 5
QUAKING ASPEN	7179	TULARE	10	36 07	118 32	7200		VAR	CORPS OF ENGINEERS	S
QUINCY RANGER STATION	7195	PLUMAS	8	39 56	120 57	3409	8A	8A	U S FOREST SERVICE	2 3 5
QUINN RANGER STATION	7205	TULARE	1[illegible]	36 20	118 35	8300		VAR	CORPS OF ENGINEERS	
RAMONA SPAULDING	7231	SAN DIEGO	33	33 04	116 51	1470	6P	6P	LOUIS B SPAULDING	2 3 5
RANCHITA	7244	SAN DIEGO	33	33 12	116 32	4000		7A	CORPS OF ENGINEERS	3
RANDSBURG	7253	KERN	15	35 22	117 39	357[illegible]	6P	6P	KERN CO FIRE DEPT	2 3 5
RAYWOOD FLATS	7279	SAN BERDINO	6	34 03	116 49	6620		5P	CALIF ELEC POWER CO	3
RED BLUFF WB AIRPORT	7292	TEHAMA	23	40 09	122 15	341	MID	MID	U S WEATHER BUREAU	2 3 5 C
REDDING FIRE STA NO 2	7296	SHASTA	23	40 35	122 24	577	5P	5P	REDDING FIRE CHIEF	2 3 5 C
REDLANDS	7306	SAN BERDINO	28	34 03	117 11	1318	MID	2P	REDLANDS DAILY FACTS	2 3 5
REDWOOD CITY	7339	SAN MATEO	4	37 29	122 14	31	5P	5P	CITY FIRE DEPT STA 3	2 3 5
REDWOOD VALLEY	7351	MENDOCINO	22	39 16	123 12	718		MID	THOMAS M JAMESON	C
REPRESA	7370	SACRAMENTO	1	38 42	121 10	[illegible]05		MID	FOLSOM STATE PRISON	3
#RICHMOND	7414	CONTRA COSTA	4	37 56	122 21	55	4P	4P	CITY OF RICHMOND	2 3 5
RICHMOND FIELD STATION	7416	CONTRA COSTA	4	37 55	122 20	10	8A	5P	RAY KRONE	2 3 5 6
RIVERSIDE FIRE STA NO 3	7470	RIVERSIDE	28	33 57	117 24	820	5P	5P	RIVERSIDE FIRE DEPT	2 3 5
RIVERSIDE CITRUS EXPERIMENT STATION	7473	RIVERSIDE	28	33 58	117 20	1045	8A	8A	CITRUS EXP STATION	2 3 5 6 C G
ROBERTSON FLAT	7492	PLACER	2	39 1[illegible]	120 3[illegible]	625[illegible]		VAR	CORPS OF ENGINEERS	S
ROCK CREEK	7510	INYO	19	37 27	118 44	97[illegible]0		VAR	DEPT WATER RESOURCES	S
ROCKLIN	7516	PLACER	1	38 48	121 14	239	6A	6A	RAYMOND H JOHNSON	2 3 5
ROSE MARIE MEADOW	7560	FRESNO	27	37 19	118 52	10000		VAR	SO CALIF EDISON CO	
ROUND MEADOW	7579	TULARE	10	35 58	118 21	9000		VAR	CALIF STATE ENG	S
ROUND MOUNTAIN	7580	SHASTA	23	4[illegible] 48	121 57	[illegible]10		7A	LLOYD D COMPTON	3
RUNNING SPRINGS	7600	SAN BERDINO	28	34 12	117 05	6000		MID	STATE DIV OF HWYS	C
SACHSE SPRINGS	7623	TUOLUMNE	37	38 06	119 51	7900		VAR	HETCH HETCHY WTR SUP	S
SACRAMENTO WB AIRPORT	7630	SACRAMENTO	23	38 31	121 30	17	MID	MID	U S WEATHER BUREAU	2 3 5 C
#SACRAMENTO WB CITY	7633	SACRAMENTO	23	38 35	121 30	25	MID	MID	U S WEATHER BUREAU	2 3 5 C
SADDLE CAMP RANGER STA	7637	TEHAMA	23	4[illegible] 10	122 48	3850		VAR	U S WEATHER BUREAU	S
SAGEHEN CREEK	7641	NEVADA	36	39 26	120 14	6337		5P	UNIVERSITY OF CALIF	3
SAINT HELENA	7643	NAPA	17	38 30	122 28	255	6P	6P	EDWIN L PAULSON	2 3 5
SAINT HELENA 4 WSW	7646	NAPA	17	38 30	122 32	1792		MID	EDWIN H LEARNED	C
SAINT HELENA 7 NE	7649	NAPA	23	38 34	122 22	1050		MID	CLARA B ARREAU	C
SAINT JOHN	7656	GLENN	23	39 43	122 0[illegible]	145		7A	JAMES A STURGEON	3
SAINT MARYS COLLEGE	7661	CONTRA COSTA	4	37 50	122 06	625	5P	5P	BROTHER U BENEDICT	2 3 5 C
SALINAS CAA AIRPORT	7669	MONTEREY	24	36 40	121 36	74	MID	MID	U S CIVIL AERO ADM	2 3 5
SALINAS DAM	7672	SN LUIS OBPO	24	35 20	120 30	1350		8A	SN LUIS OBPO CO FCD	3
SALSIPUEDES GAGING STA	7681	SNTA BARBARA	32	34 35	120 24	[illegible]50		VAR	US GEOLOGICAL SURVEY	S
SALSIPUEDES JALAMA DIV	7684	SNTA BARBARA	32	34 32	120 23	1150		VAR	US GEOLOGICAL SURVEY	S
SALT SPRINGS PWR HOUSE	7689	AMADOR	16	38 30	120 13	3700	3P	3P	P G + E COMPANY	2 3 5 6 S
SALYER RANGER STATION	7698	TRINITY	35	40 53	123 35	623	8A	8A	U S FOREST SERVICE	2 3 5
SAN ANDREAS 3 S	7702	CALAVERAS	2	38 09	120 41	1100		7A	CALAVERAS CEMENT CO	3
SAN ANTONIO CYN MOUTH	7711	LOS ANGELES	28	34 10	117 40	2394	4P	4P	SO CALIF EDISON CO	2 3 5
SAN ANTONIO SANTA MARIA	7713	SNTA BARBARA	33	34 49	120 21	1000		VAR	US GEOLOGICAL SURVEY	S
SAN BENITO	7719	SAN BENITO	20	36 31	121 05	1360		MID	JOHN M SHIELDS	C
SAN BERNARDINO CO HOSP	7723	SAN BERDINO	28	34 08	117 16	1125	6P	6P	S B COUNTY HOSPITAL	2 3 5
SAN CLEMENTE DAM	7731	MONTEREY	4	36 26	121 42	600		7A	CALIF WTR + TEL CO	3
SANDBERG PATROL STATION FC 13[illegible] B	7734	LOS ANGELES	29	34 45	118 43	4025		4P	L A CO FIRE WARDEN	3
SANDBERG WB	7735	LOS ANGELES	29	34 45	118 44	4517	MID	MID	U S WEATHER BUREAU	2 3 5 7 C
#SAN DIEGO WB AIRPORT	7740	SAN DIEGO	33	32 44	117 10	19	MID	MID	U S WEATHER BUREAU	2 3 5 C
SAN DIMAS FIRE HRD FC95	7749	LOS ANGELES	26	34 06	117 48	955		5P	SAN DIMAS FIRE STA	3
SAN DIMAS TANBARK FLAT	7750	LOS ANGELES	26	34 12	117 46	2750		MID	U S FOREST SERVICE	C G
SAN FELIPE BELL STATION	7755	SANTA CLARA	20	37 02	121 19	355		MID		C
SAN FERNANDO	7759	LOS ANGELES	13	34 16	118 28	965	6P	6P	S F HEIGHTS LEMON AN	2 3 5
SAN FERNANDO PH 3	7762	LOS ANGELES	13	34 19	118 30	1248		MID	CORPS OF ENGINEERS	C
#SAN FRANCISCO CALIF ACADEMY OF SCIENCES	7765	SAN FRANCISCO	4	37 46	122 28	245	4P	4P	PUBLICATION DISCONTINUED	
SAN FRANCISCO RICHMOND SUNSET	7767	SAN FRANCISCO	4	37 47	122 30	18		MID	CITY SAN FRANCISCO	C
#SAN FRANCISCO WB AP	7769	SAN MATEO	4	37 37	122 23	8	MID	MID	U S WEATHER BUREAU	2 3 5 C
#SAN FRANCISCO FEDERAL BUILDING	7772	SAN FRANCISCO	4	37 47	122 25	52	MID	MID	U S WEATHER BUREAU	2 3 5 C
SAN GABRIEL CANYON PH	7776	LOS ANGELES	26	34 09	117 54	744		5P	PASADENA WATER DEPT	3
SAN GABRIEL DAM FC425BE	7779	LOS ANGELES	26	34 12	117 52	1481		5P	E K DE VORE	3 C
SAN GABRIEL FIRE DEPT	7785	LOS ANGELES	13	34 06	118 06	400	4P	4P	CITY FIRE DEPARTMENT	2 3 5
SAN GREGORIO 3 SE	7807	SAN MATEO	4	37 18	122 20	355	5P	5P	POMPONIO RANCH	2 3 5
SAN JACINTO	7810	RIVERSIDE	33	33 48	116 59	1550	7P	7P	BYRON JOHANSEN	2 3 5
SAN JACINTO RANGER STA	7813	RIVERSIDE	33	33 47	116 58	1560		MID	STATE DIV OF FSTRY	C
SAN JOAQUIN EXP RANGE	7817	MADERA	27	37 05	119 44	1470		MID	U S FOREST SERVICE	C
#SAN JOSE	7821	SANTA CLARA	4	37 20	121 53	95	MID	MID	E O BILLWILLER	2 3 5 C
SAN JUAN BAUTISTA	7834	SAN BENITO	20	36 49	121 31	550		MID	MRS M A BINGHAM	C
SAN JUAN GUARD STATION	7837	ORANGE	33	33 36	117 31	730		MID	CORPS OF ENGINEERS	C
SAN LUIS OBISPO POLY	7851	SN LUIS OBPO	4	35 18	120 40	300	7A	7A	CAL STATE POLY COL	2 3 5 C

Station	Index No.	County	Drainage	Latitude	Longitude	Elevation	Obs. Time Temp.	Obs. Time Precip.	Observer	Refer To Tables
SAN MARCOS RANCH	7861	SNTA BARBARA	32	34 33	119 52	800	7A	7A	U S BUR RECLAMATION	2 3 5 C
#SAN MATEO	7864	SAN MATEO	4	37 34	122 20	30	5P	5P	CITY FIRE DEPARTMENT	2 3 5
SAN NICOLAS ISLAND	7870	VENTURA	33	33 14	119 28	502		MID	U S NAVY	C
#SAN PEDRO	7876	LOS ANGELES	33	33 43	118 16	10	5P	5P	MARINE EXCHANGE	2 3 5
#SAN RAFAEL	7880	MARIN	17	37 58	122 32	31	5P	5P	CITY ENGINEER	2 3 5
SAN RAMON 1 SSW	7882	CONTRA COSTA	4	37 46	121 59	555		MID	HOWARD C WIEDEMANN	C
SANTA ANA FIRE STATION	7888	ORANGE	28	33 45	117 52	115	5P	5P	SANTA ANA FIRE DEPT	2 3 5
SANTA ANA RIVER PH 3	7891	SAN BERDINO	28	34 07	117 07	1980		MID	CORPS OF ENGINEERS	C
SANTA ANA RIVER PH NO 1	7894	SAN BERDINO	28	34 08	117 04	2765	1P	1P	SO CALIF EDISON CO	2 3 5
SANTA ANITA FERN FC 432	7897	LOS ANGELES	13	34 12	118 01	2035		5P	G ROBINSON	3
SANTA BARBARA	7902	SNTA BARBARA	33	34 26	119 42	100	5P	5P	S BARBARA FIRE DEPT	2 3 5 C
SANTA BARBARA CAA AP	7905	SNTA BARBARA	33	34 26	119 50	9	MID	MID	U S CIVIL AERO ADM	2 3 5
SANTA BARBARA POTRERO	7908	SNTA BARBARA	30	34 47	119 39	5200		MID	CORPS OF ENGINEERS	C
SANTA BARBARA TV PEAK	7909	SNTA BARBARA	32	34 32	119 57	4000		5P	TV STATION KEYT	3
SANTA CLARA UNIVERSITY	7912	SANTA CLARA	4	37 21	121 56	88	5P	5P	UNIV OF SANTA CLARA	2 3 5
SANTA CRUZ	7916	SANTA CRUZ	4	36 59	122 01	125	5P	5P	ROBERT E BURTON	2 3 5
SANTA FE DAM	7926	LOS ANGELES	13	34 07	117 58	427		8A	CORPS OF ENGINEERS	3 C
SANTA MARGARITA 2 SW	7930	SN LUIS OBPO	24	35 22	120 38	1250		6P	CLARENCE MC KUSICK	3
SANTA MARGARITA BOOSTER	7933	SN LUIS OBPO	24	35 23	120 38	1153		8A	D DALE RUSKOVICH	3
SANTA MARIA	7940	SNTA BARBARA	30	34 57	120 26	224	8A	8A	A A HOWARD	2 3 5
SANTA MARIA 14 ENE	7942	SNTA BARBARA	30	35 01	120 12	815		7A	JAMES R JENSEN	3
SANTA MARIA WB AIRPORT	7946	SNTA BARBARA	30	34 54	120 27	238	MID	MID	U S WEATHER BUREAU	2 3 5 C
SANTA MONICA	7950	LOS ANGELES	33	34 01	118 29	[illegible]		4P	CITY SANTA MONICA	3
#SANTA MONICA PIER	7953	LOS ANGELES	33	34 01	118 30		5P	5P	S M LIFEGUARD SER	2 3 5
SANTA PAULA	7957	VENTURA	29	34 21	119 04	282	10A	8A	CO AGRICULTURAL COMM	2 3 5
SANTA PAULA [illegible] SE	7959	VENTURA	33	34 20	119 01	2250		MID	SHELL OIL CO	C
SANTA ROSA	7965	SONOMA	22	38 27	122 43	167	7A	7A	CLARENCE S NEWBERRY	2 3 5
SANTA SUSANA 4 NNE	7973	VENTURA	33	34 20	118 42	1520		MID	CERRO VIEJO RANCH	C
SANTA YNEZ	7976	SNTA BARBARA	32	34 37	120 06	600		MID	SNTA YNEZ HIGH SCHL	C
SANTIAGO DAM	7987	ORANGE	28	33 48	117 43	1025		8A	CORPS OF ENGINEERS	3 C
SAUGUS POWER PLANT NO 1	8014	LOS ANGELES	29	34 35	118 27	2105		6A	L A PWR + LIGHT DEPT	3
SAWYERS BAR RANGER STA	8025	SISKIYOU	12	41 18	123 08	2169		8A	U S FOREST SERVICE	3
#SCOTIA	8045	HUMBOLDT	7	40 29	124 06	139	8A	8A	PACIFIC LUMBER CO	2 3 5
SEARSVILLE LAKE	8068	SAN MATEO	4	37 24	122 14	350		8A	AUSTIN CLAPP	3
SEBASTOPOL 4 S	8072	SONOMA	22	38 21	122 50	175		MID	WILLIAM G SANDERS	C
SEPULVEDA DAM	8092	LOS ANGELES	13	34 10	118 28	740		8A	CORPS OF ENGINEERS	3 C
SHASTA DAM	8135	SHASTA	23	40 43	122 25	1076	8A	8A	U S BUR RECLAMATION	2 3 5 6 C
SHELL ABSORPTION PLANT	8158	LOS ANGELES	26	33 57	117 54	800		9A	CORPS OF ENGINEERS	3
SHINGLE	8173	ELDORADO	1	38 40	120 55	1375		7A	THEODORE R HEUSNER	3
SIERRA CITY	82[illegible]7	SIERRA	8	39 34	120 38	4182	8A	8A	HARRY H ROEBER	2 3 5 7
SIERRA MADRE 1 N	8210	LOS ANGELES	13	34 10	118 04	1153	6P	6P	[illegible]	2 3 5
SIERRAVILLE RANGER STA	8218	SIERRA	8	39 35	120 22	4975	8A	8A	U S FOREST SERVICE	2 3 5 7 C
SIGNAL HILL FC 415	8230	LOS ANGELES	13	33 48	118 10	115		5P	GEORGE I OSBORNE	3 C
SILVERADO RANGER STA	8243	RIVERSIDE	28	33 45	117 40	1100		MID	CORPS OF ENGINEERS	C
SIMI 3 E	8258	VENTURA	33	34 16	118 44	920		MID	[illegible] FIRE STATION	C
SISQUOC SOUTH FORK CAMP	8266	SNTA BARBARA	3[illegible]	34 46	119 46	2500		MID	CORPS OF ENGINEERS	C
SKAGGS SPRINGS LAS LOMAS RANCH	8272	SONOMA	22	38 41	123 08	[illegible]		[illegible]	JOHN K LEITHOLD	3
SLACK CANYON	8276	MONTEREY	24	36 05	120 4[illegible]	[illegible]		MID	CALIF DIV OF FSTRY	C
SLOUGHHOUSE 6 SE	[illegible]	SACRAMENTO	16	38 26	121 05	[illegible]		8A	MRS IABEL VAN VLECK	3
SMITH RIVER 3 WNW	8311	DEL NORTE	17	41 57	124 12	25		8A	WILLIAM [illegible]	3
SNOW CREEK UPPER	8317	RIVERSIDE	6	33 52	116 41	[illegible]		9A	PALM SPRINGS WTR CO	3
SNOW FLAT	8318	MARIPOSA	14	37 50	119 30	[illegible]		VAR	DEPT WATER RESOURCES	S
SODA SPRINGS	8331	NEVADA	8	39 19	120 23	6750	8A	8A	ARTHUR [illegible]	2 3 5 7 C
SOLEDAD	8338	MONTEREY	24	36 26	121 19	204		8A	JAN [illegible]	3
SOMESBAR 1 W	8346	HUMBOLDT	12	41 23	123 29	550		8A	EARL [illegible]	3
SOMIS 2 NNW	8347	VENTURA	33	34 17	119 00	[illegible]		MID	[illegible]	C
SOMIS 4 NE	8348	VENTURA	33	34 17	118 58	[illegible]		8A	[illegible]	3
SOMIS 3 NW	8349	VENTURA	33	34 17	119 03	[illegible]		8A	[illegible]	3
SOMIS 5 WNW	8350	VENTURA	33	34 17	119 04	[illegible]		MID	JOHN E [illegible]	C
SONOMA	8351	SONOMA	17	38 17	122 27	[illegible]	5P	5P	[illegible]	2 3 5
SONORA	8353	TUOLUMNE	37	37 59	120 23	[illegible]	8A	8A	P G + E COMPANY	2 3 5
SE FARALLON	8376	SAN FRANCISCO	4	37 42	123 00	27		MID	[illegible]	C
SO ENTRANCE YOSEMITE NP	8380	MARIPOSA	14	37 3[illegible]	119 38	5135	4P	4P	U S NAT PARK SERVICE	2 3 5 7
SOUTH LAKE	8406	INYO	19	37 10	118 34	[illegible]		VAR	CALIF ELEC POWER CO	S
SPADRA PACIFIC COLONY FC 356 C	8436	LOS ANGELES	26	34 03	117 49	[illegible]		4P	R [illegible] HUTCHISON	3 C
SPRECKELS HWY BRIDGE	8446	MONTEREY	24	36 36	121 41	60		8A	MRS J A HENNIES	3
SPRINGVILLE 7 ENE	8455	TULARE	9	36 10	118 42	2470		7A	ELMER A SUTTON	3
SPRINGVILLE RANGER STA	8460	TULARE	9	36 08	118 48	1050		MID	U S FOREST SERVICE	C
SPRINGVILLE TULE HEADWORKS	8463	TULARE	9	36 12	118 39	[illegible]		MID	P G + E COMPANY	C
SQUAW VALLEY LODGE	8474	PLACER	36	39 12	120 14	[illegible]	5P	5P	SQUAW VLY DEVEL CO	2 3 5 7
SQUIRREL INN 1	8476	SAN BERDINO	15	34 14	117 15	5239		5P	EDGAR L [illegible]	3
SQUIRREL INN 2	8479	SAN BERDINO	15	34 14	117 14	[illegible]	5P	5P	LEROY KEMP	2 3 5 7
STATE LAKES	8510	FRESNO	11	36 56	118 35	10200		VAR	CORPS OF ENGINEERS	S
STATUM MEADOW	8514	FRESNO	11	36 56	118 55	8300		VAR	CORPS OF ENGINEERS	
STAYTON MINE	8517	SAN BENITO	20	36 55	121 13	[illegible]		MID	RANA B KNOX	C
STOCKTON DISPOSAL PLANT	8554	SAN JOAQUIN	27	37 56	121 20	11		MID	CITY OF STOCKTON	C
#STOCKTON CAA AIRPORT	8558	SAN JOAQUIN	27	37 54	121 15	22	MID	MID	U S CIVIL AERO ADM	2 3 5
STOCKTON FIRE STATION 4	8560	SAN JOAQUIN	27	37 58	121 18	11	8A	8A	STOCKTON FIRE DEPT	2 3 5
STOCKTON MOWRY BRIDGE	8562	SAN JOAQUIN	27	37 51	121 23	15	5P	5P	MARTIN P MCHS	2 3 5 6
STONYFORD RANGER STA	8580	COLUSA	23	39 23	122 33	1168		8A	U S FOREST SERVICE	3
STONY GORGE RESERVOIR	8587	GLENN	23	39 35	122 32	800	5P	5P	ORLAND UNIT WU ASSN	2 3 5 C
STOUTS MEADOW	8591	SHASTA	21	41 10	121 56	5300		VAR	DEPT WATER RESOURCES	S
STRAWBERRY VALLEY	8606	YUBA	8	39 34	121 06	3784	5P	5P	COPE-WHEELER CO	2 3 5 7
SUGARLOAF MEADOW	8635	TULARE	11	36 43	118 40	7200		VAR	CLOSED 8/8/57	
SUNLAND	8660	LOS ANGELES	13	34 16	118 18	1460	7P	7P	FRANK T STEVENS	2 3 5
SUNSET BEACH STATE PARK	8680	SANTA CRUZ	20	36 54	121 50	85		MID	CAL DIV BEACH + PARK	C
SURF 2 ENE	8697	SNTA BARBARA	32	34 41	120 34	105		MID	US DISCIPLINARY BKS	C
SUSANA KNOLLS	8700	VENTURA	33	34 16	118 40	1085		8A	SUSANA KN FIRE STA	3
SUSANVILLE	8701	LASSEN	18	40 25	120 39	4195		8A	CITY OF SUSANVILLE	3
SUSANVILLE AIRPORT	8702	LASSEN	18	40 23	120 33	4148	10P	10P	DAVID PARR	2 3 5 7
SUSANVILLE 1 WNW	8703	LASSEN	18	40 25	[illegible]	4555		MID	STATE DIV OF FSTRY	C
SUTTER HILL RANGER STA	8713	AMADOR	16	38 23	120 48	1580		8A	STATE DIV OF FSTRY	3
TABLE MOUNTAIN	8748	LOS ANGELES	6	34 23	117 41	7500	5P	5P	SMITHSONIAN OBSY	2 3 5 7
TAFT	8752	KERN	10	35 09	119 28	1025		MID	KERN CO FORESTRY FIRE DEPARTMENT	C
TAHOE	8758	PLACER	36	39 10	120 09	6228	8A	8A	ARTHUR E FRUDENBERG	2 3 5 6 7
TALBOT CAMP	8771	PLACER	1	39 12	120 22	6000		VAR	DEPT WATER RESOURCES	S
TEHACHAPI	8826	KERN	10	35 08	118 27	3975	6P	6P	MRS ANITA COWAN	2 3 5 7
TEHACHAPI RANGER STA	8832	KERN	10	35 08	118 27	3975		MID	KERN CO FIRE DEPT	C
TEJON RANCHO	8839	KERN	10	35 02	118 45	1425	6P	6P	TEJON RANCH COMPANY	2 3 5
TENNANT	8860	SISKIYOU	12	41 35	121 55	4750		5P	CLOSED 9/1/57	
TERMO	8873	LASSEN	18	40 52	120 27	5300		MID	SULO E LAKSO	C
THE CEDARS	8881	PLACER	1	39 15	120 21	5900		VAR	CORPS OF ENGINEERS	S
THE GEYSERS	8885	SONOMA	22	38 48	122 49	1600		MID	FRANK A DEWEY	C
THERMAL CAA AIRPORT	8892	RIVERSIDE	6	33 37	116 10	-120	MID	MID	U S CIVIL AERO ADM	2 3 5 C
THOUSAND OAKS 2 N	8905	VENTURA	33	34 12	118 50	915		8A	HILLSDALE RANCH	3
THREE RIVERS 6 SE	8912	TULARE	9	36 22	118 51	2200		MID	GLENN BAKER	C
THREE RIVERS EDISON PH2	8914	TULARE	9	36 28	118 53	950	5P	5P	SO CALIF EDISON CO	2 3 5
THREE RIVERS EDISON PH1	8917	TULARE	9	36 28	118 52	1140		MID	SO CALIF EDISON CO	C
TIGER CREEK POWER HOUSE	8928	AMADOR	16	38 28	120 27	2355	4P	4P	P G + E COMPANY	2 3 5 C
TOPANGA RANGER STA FC 6	8967	LOS ANGELES	33	34 05	118 36	747		5P	L A CO FIRE WARDEN	3
TORRANCE	8973	LOS ANGELES	33	33 52	118 20	62	4P	4P	TORRANCE FIRE DEPT	2 3 5
TRABUCO CANYON	8992	ORANGE	33	33 39	117 36	970		MID	ORANGE CO PARK DEPT	C
TRACY 2 SSE	8997	SAN JOAQUIN	27	37 43	121 25	105		MID	AAGE R TUGEL	C
TRACY CARBONA	8999	SAN JOAQUIN	27	37 42	121 25	140	7A	7A	BANTA CARBONA IR CO	2 3 5
TRACY PUMPING PLANT	9001	ALAMEDA	27	37 48	121 35	61	6P	6P	U S BUR RECLAMATION	2 3 5 6
TRINITY CENTER RS	9023	TRINITY	35	41 00	122 41	2295		MID	U S FOREST SERVICE	C
TRONA	9035	SAN BERDINO	6	35 47	117 23	1695	8A	8A	AMERICAN P + G CO	2 3 5
TRUCKEE RANGER STATION	9043	NEVADA	36	39 20	120 11	5982	8A	8A	U S FOREST SERVICE	2 3 5 C
TUJUNGA MILL CR FC 470	9049	LOS ANGELES	13	34 23	118 05	4600		MID	LOS ANGELES CO FCD	C
TULELAKE	9053	SISKIYOU	12	41 58	121 28	4035	5P	5P	TULELAKE W U ASSN	2 3 5 6 7 C
TULELAKE 5 WSW	9056	SISKIYOU	12	41 55	121 34	4033		5P	CLOSED 11/1/57	
TUNNEL RANGER STATION	9061	TULARE	1[illegible]	36 22	118 17	8950		VAR	U S WEATHER BUREAU	S
TUOLUMNE MEADOWS	9063	TUOLUMNE	37	37 53	119 20	8600		VAR	DEPT WATER RESOURCES	S
TURLOCK	9073	STANISLAUS	14	37 29	120 51	104		8A	W W FERGUSON	3
TURNTABLE CREEK	9083	SHASTA	23	40 46	122 18	1080	8A	8A	U S BUR RECLAMATION	2 3 5 6
TUSTIN IRVINE RANCH	9087	ORANGE	33	33 44	117 47	118	3P	3P	THE IRVINE COMPANY	2 3 5
TWENTYNINE PALMS	9099	SAN BERDINO	6	34 08	116 03	1990	5P	5P	US NAT PARK SERVICE	2 3 5
TWIN LAKES	9105	ALPINE	1	38 42	120 03	7829	3P	3P	P G + E COMPANY	2 3 5 7
UKIAH	9122	MENDOCINO	22	39 09	123 12	623	5P	5P	CITY FIRE DEPARTMENT	2 3 5
UKIAH 4W	9126	MENDOCINO	22	39 09	123 16	1550		8A	MARJORIE S DORY	3
UKIAH MASONITE	9129	MENDOCINO	22	39 10	123 12	615		MID	MASONITE CORPORATION	C
UNION OIL STEARNS ABSORPTION PLANT	9138	ORANGE	26	33 56	117 52	700		6A	CORPS OF ENGINEERS	3
#UNIVERSITY OF CALIF AT LOS ANGELES	9152	LOS ANGELES	33	34 04	118 27	430	4P	4P	U C L A	2 3 5
UPLAND	9157	SAN BERDINO	26	34 08	117 40	1840	6P	6P	ROBERT BEARD	2 3 5

STATION INDEX

CONTINUED

Station	Index No.	County	Drainage ‡	Latitude	Longitude	Elevation	Observation Time Temp.	Observation Time Precip.	Observer	Refer To Tables
UPPER LAKE 7 W	9167	LAKE	23	39 11	123 02	1520		4P	PETER V PEDRONCINI	3
UPPER LAKE RANGER STA	9173	LAKE	23	39 10	122 55	1347	4P	4P	U S FOREST SERVICE	2 3 5
UPPER MATTOLE	9177	HUMBOLDT	17	40 15	124 11	255		5P	WESLEY C ROSCOE	3
UPPER SAN LEANDRO FILTERS	9185	ALAMEDA	4	37 46	122 10	413		MID	E BAY MUN UTL DIST	C
UPPER TRES PINOS	9189	SAN BENITO	20	36 38	121 02	2050		MID	ELDON FANCHER	C
VACAVILLE	9200	SOLANO	23	38 22	122 00	175	6P	6P	C J UHL	2 3 5
VALLETON	9221	MONTEREY	24	35 53	120 42	950		MID	MRS AMY CURTIS	C
VALLEY CENTER 3 NE	9228	SAN DIEGO	33	33 16	117 01	1615		7A	C F IVERSON	3
VALYERMO RANGER STATION	9251	LOS ANGELES	15	34 27	117 51	3700	4P	4P	U S FOREST SERVICE	2 3 5
VAN NUYS CITY WAREHOUSE FC 15	9260	LOS ANGELES	13	34 11	118 27	695		8A	W C WOODSON	3
VENADO	9273	SONOMA	22	38 37	123 01	1260		MID	JOHN B HARPER	C
VENTURA	9285	VENTURA	33	34 17	119 18	45		8A	ROY PINKERTON	3
VERMILION VALLEY	9301	FRESNO	27	37 22	118 59	7520		VAR	SO CALIF EDISON CO	S
VICTORVILLE PUMP PLANT	9325	SAN BERDINO	6	34 33	117 18	2900	8A	8A	VICTOR CO WATER DIST	2 3 5 C
VINCENT PATROL STATION FC 120	9345	LOS ANGELES	29	34 29	118 08	3135		5P	L A CO FIRE WARDEN	3
VINTON	9351	PLUMAS	8	39 49	120 11	4945		4P	FRANK DOTTA	3
VISALIA	9367	TULARE	9	36 20	119 18	354	9A	9A	TULARE CO C OF C	2 3 5
VOLCANOVILLE	9382	ELDORADO	1	38 59	120 47	3036		8A	ELMER C OGLE	3
VOLLMERS	9386	SHASTA	23	40 57	122 26	1359		7A	W J VOLLMERS	3 C
VOLTA POWER HOUSE	9390	SHASTA	23	40 27	121 52	2200	4P	4P	P G + E COMPANY	2 3 5 C
WALLACE	9418	CALAVERAS	2	38 12	120 59	197		5P	JAMES A FOWLER	3
WALMAR SCHOOL	9420	CONTRA COSTA	4	37 57	122 05	128		8A	WESLEY G STEELE	3
WALNUT CREEK	9423	CONTRA COSTA	4	37 54	122 04	190	8A	8A	RAY I WHITTEMORE	2 3 5
WALNUT CREEK 2 ENE	9426	CONTRA COSTA	4	37 54	122 01	220		MID	TOMAS S VANASEK	C
WALNUT CREEK 4 E	9427	CONTRA COSTA	4	37 54	121 59	400		9A	MRS ERNA G IRVING	3
WALNUT GROVE	9428	SACRAMENTO	23	38 14	121 31	23	5P	5P	PAUL LACKAS	2 3 5 6
WALNUT PATROL STATION FC 102 B	9431	LOS ANGELES	26	34 00	117 52	488		4P	E PEDERSON	3
WARNER SPRINGS	9447	SAN DIEGO	33	33 17	116 38	3180	4P	4P	WARNERS RESORT CO	2 3 5 C
WASCO	9452	KERN	10	35 36	119 20	333	8A	8A	FERNANDO L ANAYA	2 3 5
WASIOJA PATTERSON RANCH	9457	SNTA BARBARA	30	34 59	119 54	2175		MID	WILBER E PATTERSON	C
WATSONVILLE WATERWORKS	9473	SANTA CRUZ	20	36 56	121 46	95	8A	8A	JOHN L KISTLER	2 3 5
WAWONA RANGER STATION	9482	MARIPOSA	14	37 32	119 40	3975		MID	US NAT PARK SERVICE	C
WEAVERVILLE RANGER STA	9490	TRINITY	35	40 44	122 56	2050	8A	8A	U S FOREST SERVICE	2 3 5 C
WEED 1 S	9499	SISKIYOU	12	41 25	123 23	3630	8A	8A	CHESTER I KIMREY	2 3 5
WELDON 1 WSW	9512	KERN	10	35 40	118 18	2680		MID	VERNON J BLOUNT	C
WEST BIG PINE LOOKOUT	9532	SNTA BARBARA	32	34 42	119 40	6500		VAR	U S WEATHER BUREAU	S
WESTHAVEN	9563	FRESNO	11	36 13	119 59	285		7A	BOSTON LAND COMPANY	3
WEST POINT 3 SW	9583	CALAVERAS	16	38 22	120 33	2400		6P	W B MANKER	3
WESTVILLE	9597	PLACER	1	39 11	120 39	5200		VAR	CORPS OF ENGINEERS	S
WESTWOOD 3 WSW	9600	LASSEN	8	40 18	121 03	4990	5P	5P	CLOSED 8/1/57	
WHEATLAND 2 NE	9605	YUBA	8	39 02	121 24	113		MID	THOMAS A FERGUSON	C
WHEELER	9612	MENDOCINO	17	39 53	123 55	50	5P	5P	WOLF CREEK TIMBER CO	2 3 5
WHEELER SPRINGS 2 SW	9615	VENTURA	33	34 29	119 18	850		MID	KENNETH P SHELDON	C
WHEELER SPRINGS 7 N	9618	VENTURA	29	34 36	119 20	4150		MID	ROSCOE G WILBER	C
WHITE MOUNTAIN 1	9632	MONO	6	37 30	118 11	10150	8A	8A	UNIVERSITY OF CALIF	2 3 5 7
WHITE MOUNTAIN 2	9633	MONO	6	37 35	118 14	12470	8A	8A	UNIVERSITY OF CALIF	2 3 5 7
WHITE ROCK	9639	SACRAMENTO	16	38 34	121 05	353		7A	EDMOND E PAYEN	3
WHITTIER CITY HALL FC 106 C	9660	LOS ANGELES	26	33 59	118 02	340		5P	K R WARREN	3
WILLIAMS	9677	COLUSA	23	39 09	122 09	86	8A	8A	CITY OF WILLIAMS	2 3 5 C
WILLITS HOWARD FOREST RANGER STATION	9685	MENDOCINO	7	39 21	123 19	1900		MID	STATE DIV OF FSTRY	C
WILLOWS	9699	GLENN	23	39 32	122 12	140	8A	8A	H R ALLARD	2 3 5
WINCHESTER	9722	RIVERSIDE	33	33 42	117 05	1470		MID	JIM M BLACKMORE	C
WINTERS	9742	YOLO	23	38 32	121 58	135	8A	8A	CITY OF WINTERS	2 3 5
WOFFORD HEIGHTS	9754	KERN	10	35 43	118 27	2700		SS	JAMES H JORGENSEN	3
WOODCHUCK MEADOW	9773	FRESNO	11	37 02	118 54	9200		VAR	CORPS OF ENGINEERS	S
WOODFORDS	9775	ALPINE	3	38 47	119 49	5671	5P	5P	MRS GLEN BARR	2 3 5 7
WOODLAND 1 WNW	9781	YOLO	23	38 41	121 48	69	9A	9A	COUNTY OF YOLO	2 3 5
WRIGHTS	9814	SANTA CLARA	4	37 07	121 56	1600		6P		3
WRIGHTS LAKE	9816	ELDORADO	1	38 51	120 14	6800		VAR	CORPS OF ENGINEERS	S
YORBA LINDA	9847	ORANGE	26	33 53	117 49	395	6P	6P	RICHARD W JONES	2 3 5
YORKVILLE	9851	MENDOCINO	17	38 55	123 16	1100		MID	MRS LOLA A HULBERT	C
YOSEMITE NATIONAL PARK	9855	MARIPOSA	14	37 45	119 35	3985	5P	5P	U S NAT PARK SERVICE	2 3 5 7 C
YREKA	9866	SISKIYOU	12	41 43	122 38	2631	8A	8A	U S FOREST SERVICE	2 3 5

Station	Index No.	County	Drainage ‡	Latitude	Longitude	Elevation	Observation Time Temp.	Observation Time Precip.	Observer	Refer To Tables
NEW STATIONS										
LA PORTE	4773	PLUMAS	8	39 41	120 58	4975		8A	BILL O'ROURKE	3
PARADISE	6685	BUTTE	23	39 45	121 37	1708	8A	8A	PARADISE FIRE DIST	2 3 5
SLOAT	8292	PLUMAS	8	39 52	120 44	4115		8A	CLARENCE F ELWORTHY	3
VISTA	9378	SAN DIEGO	33	33 12	117 13	570	5P	5P	CHAMBER OF COMMERCE	2 3 5
MITCHELL MEADOW	5723	FRESNO	11	36 45	118 43	3700		VAR	CORPS OF ENGINEERS	S
SALINAS	7667	MONTEREY	24	36 40	121 39	46			AGR EXTENSION SER	G
ALAMO 1 N	0064	CONTRA COSTA	4	37 52	122 02	375		9A	A LEIGH VAN BRUNT	3
BERRYESSA LAKE	0705	NAPA	23	38 33	122 14	480	5P	5P	DONALD G COOK	2 3 5 6
FINLEY 5 SW	3057	LAKE	23	38 58	122 57	1750		6P	MRS HILDA K GRAHAM	3 C
MONTICELLO DAM	5818	NAPA	23	38 30	122 07	505	9A	9A	U S BUR RECLAMATION	2 3 5 6
REACTIVATED STATIONS										
FEATHER FALLS	2994	BUTTE	8	39 36	121 15	2965		8A	GEORGIA PACIFIC CORP	3
STIRLING CITY RS	8544	BUTTE	8	39 54	121 32	3518		8A	STATE DIV OF FSTRY	3 C

‡ 1 AMERICAN, 2 CALAVERAS, 3 CARSON, 4 CENTRAL COAST, 5 COLORADO, 6 DESERT, 7 EEL, 8 FEATHER, 9 KAWEAH, 10 KERN, 11 KINGS, 12 KLAMATH, 13 LOS ANGELES, 14 MERCED, 15 MOJAVE, 16 MOKELUMNE, 17 NORTH COAST, 18 N.E.INTERIOR, 19 OWENS, 20 PAJARO, 21 PIT, 22 RUSSIAN, 23 SACRAMENTO, 24 SALINAS, 25 SAN DIEGO, 26 SAN GABRIEL, 27 SAN JOAQUIN, 28 SANTA ANA, 29 SANTA CLARA, 30 SANTA MARIA, 31 SANTA MARGARITA, 32 SANTA YNEZ, 33 SOUTH COAST, 34 STANISLAUS, 35 TRINITY, 36 TRUCKEE, 37 TUOLUMNE, 38 WALKER.

U. S. DEPARTMENT OF COMMERCE
SINCLAIR WEEKS, Secretary
WEATHER BUREAU
F. W. REICHELDERFER, Chief

AGRL REF. DEPT.

CLIMATOLOGICAL DATA

CALIFORNIA

DECEMBER 1957

Volume LXI No. 12

ASHEVILLE: 1958

WEATHER SUMMARY

The weather picture over California during December showed precipitation to be near average, and temperatures, except in and around the San Joaquin and Sacramento Valleys, to be a little above average. The presence of rather persistent tule fog throughout the month in the major valleys, especially in the northern half of the State, was responsible for the below average mean monthly temperatures there whereas nearby mountain stations above the fog were generally warmer than usual. This was one of the cloudiest Decembers of record at both Red Bluff and Sacramento. The unseasonably warm weather between storms in southern California resulted in this being one of the warmer Decembers of record in coastal and interior valleys and the warmest December at San Diego since records began in 1872. A description of many of the storms, and resultant damages, that passed over the State will be found at the end of this summary. According to the Meteorologist in Charge at Sacramento, there were several minor rises on the Sacramento River and its tributaries during the last two weeks of December, and three of these rises on the upper Sacramento River caused overflow near the Tisdale weir into the Sutter bypass. The overflow occurred on the 19th and 20th, 23d and 24th, and again on the 30th and 31st. The overflow depth did not exceed much over 1 foot over the weir on any of the rises. No damage was reported.

Mean monthly temperature departures were generally positive over most of the State, the exceptions being the stations in and adjoining the Sacramento and San Joaquin Valleys, and at coastal and interior valleys north of Monterey toward the Oregon border. Extremes in anomaly ranged from -3.4° at Buttonwillow, Kern County, to +6.6° at Fontana Kaiser, San Bernardino County. There were no outstanding cold spells over the State. Stations with below average daily temperatures were generally those in the tule fog belt. This condition prevailed most often during the first two weeks and occasionally during the last 10 days of the month. In nearly every instance, however, daily departures did not exceed 8° below average. Coastal stations south of the Tehachapis reported mean temperatures to be above daily averages on nearly every day of the month. The departures, however, seldom exceeded 10°. The only excessive departures occurred at Blue Canyon on the 8th and 9th when daily temperatures were 21° and 22°, respectively, above average. Highest maximums and lowest minimums were observed on various days throughout the month, the highest recorded was 90° at Bonita on the 9th and the lowest -12° at Boca on the 23d. Mean monthly temperatures ranged from a high of 61.7° at Los Angeles City to a low of 20.0° at White Mountain 2.

The distribution of precipitation over the State was about average for December. Amounts greater than 10 inches were measured in the northwestern portion, in the Sierra west and north of Lake Tahoe, in the hills behind Santa Barbara, and in the mountains of southern California. Monthly totals seldom exceeded one to one and one-half times the December long-term mean for any reporting station. Major storms dumped precipitation over most of the State during the periods 5th to 6th and 15th to 17th, and in the northern half, especially along the northwest coast, light to occasionally heavy precipitation fell on almost every day from the 15th to the 29th. Greatest daily catches were recorded generally from the 15th to 18th statewise; the greatest recorded was 6.50 inches at Pendola Guard Station, Santa Barbara County, on the 16th followed by the 6.02-inch measurement at Crystal Lake, Los Angeles County, on the 15th. Large monthly totals included: 20.47 inches at Klamath, 21.37 at Elk Valley, and 22.43 at Gasquet Ranger Station, all in northwestern California; while the 13.12 and 14.47-inch measurements at Lake Arrowhead and Crystal Lake, respectively, were high in southern California. Two stations, Niland and Brawley, recorded no precipitation during December. Reported snowfall totals included: Soda Springs 57.0 inches, Squaw Valley Lodge 50.0, Cisco Ranger Station 49.5, and Twin Lakes 49.0.

Reports from the State Climatologist at San Francisco and from the California Livestock and Range publication indicated that the intermittent character of much of December's rainfall was beneficial to most crops and to rangelands. The cold, foggy weather in the San Joaquin and Sacramento Valleys retarded farm operations and growth of small grains and grass, but it also aided in the conservation of moisture in the upper San Joaquin Valley. The good rains in the Los Angeles area during the first week were of tremendous benefit to fields, pastures, and orchards because the intense drying winds and lack of rain during the latter part of November greatly deteriorated cover crops and grass. The generally mild weather, however, in southern California caused some concern among fruit growers due to the early bud development on many fruit trees. Pasture and feed conditions showed more than the usual gain during December and were the best for this time of the year since 1951. The normal to above normal fall and winter precipitation and mild temperatures had enabled new grass to make rapid growth. Range feed was abundant and kept cattle in good flesh. Less than the normal amount of winter shrinkage was expected. The range and pasture feed condition was 29 percent above last December and 12 percent above the 1948-57 average.

Joseph R. Glantz
Climatologist
Weather Records Processing Center
San Francisco, California

STORMS, DECEMBER 1957

On the 4th to 5th: Thunderstorms, heavy rains, and wind occurred in the southern California coastal region. Hail fell in the Downey-Southgate area. A small earthslide occurred at Pacific Palisades, and a slide blocked Brea Canyon Road east of Pomona. Trees were toppled in Los Angeles, Pasadena, Arcadia, Sierra Madre, and Ventura. Wind blew in a plate glass window at an Inglewood automobile agency and a display window at a Ventura Appliance store. Powerlines were blown down in scattered areas, and lightning struck a utility pole in the Walnut area. Slippery streets contributed to many traffic accidents. A freak windstorm in Huntington Park damaged three homes in a one-block area and blew down a billboard which damaged an automobile. In a one-block area of Westchester, a freak wind blew with a roaring sound, twisted off large trees, pushed in a window, swept shingles from a roof, and tore boards from a fence.

On the 15th to 16th: Heavy rains in northern California flooded many stores in Chico, and caused minor flooding in the San Francisco Bay area. A private airplane with seven persons aboard crashed in the Yuba River Canyon during a heavy snowstorm while in flight from Reno to San Francisco. All aboard were killed. In southern California torrential rains flooded many areas of the San Fernando Valley. A subdivision in Canoga Park was inundated causing damage to several homes. A home was damaged by a mudslide in Burbank. Some stores in the San Fernando Valley were flooded causing damage to merchandise. Lowland sections of Glendale, West Los Angeles, Culver City, Inglewood, and San Bernardino were flooded. Three automobiles caught by floodwaters in a dip near Saugus were washed downstream. A section of roadway collapsed at Redondo Beach causing a parked car to plunge 20 feet down a cliff. At Lake Arrowhead 10.22 inches of rain fell during the three days, 15th - 17th. Heavy rains caused mud- and rockslides and closed many mountain roads. Locally strong winds blew down a few trees and branches, and caused scattered power failures over the area.

On the 17th to 18th: An unusually vigorous cold front moving across the northern and central portions of California caused brief but torrential rains and violent gusts of wind in some areas. Minor damage from gusty winds was reported in the Sacramento Valley. At Vallejo winds broke branches from trees, blew down or bent television antennas, and ripped shingles from roofs. A flash flood poured over lawns in one section of the town and flooded some basements. An overflowing storm drain flooded a motel in Millbrae, and mudslides damaged homes and lawns in Belmont. At Seacliff, Santa Cruz County, a freak gust of wind tore the roof from a home, carrying it intact for approximately 400 feet, broke several windows, and knocked down trees and utility lines. In Watsonville a garage was damaged by wind, and trees were blown down.

Maurice P. Bergerson
Climatologist
U. S. Weather Bureau
San Francisco, California

A survey has indicated that the comprehensive narrative weather story carried in each issue of Climatological Data is of value to only a small number of recipients. This story will be discontinued, therefore, with the January 1958 issue. A table of extremes will be carried each month and a text will be carried whenever unusual and outstanding weather events have occurred. General weather conditions in the U.S. for each month are described in the publications MONTHLY WEATHER REVIEW and the MONTHLY CLIMATOLOGICAL DATA, NATIONAL SUMMARY, either of which may be obtained from the Superintendent of Documents, Government Printing Office, Washington, D. C.

Station		Temperature													Precipitation									
											No of Days								Snow, Sleet			No of Days		
											Max		Min											
		Average Maximum	Average Minimum	Average	Departure From Long Term Means	Highest	Date	Lowest	Date	Degree Days	90° or Above	32° or Below	32° or Below	0° or Below	Total	Departure From Long Term Means	Greatest Day	Date	Total	Max Depth on Ground	Date	.10 or More	.50 or More	1.00 or More
NORTH COAST DRAINAGE																								
ALDERPOINT	AM	53.1	38.0	45.6		58	9	29	4	593	0	0	5	0	9.90		1.78	21	.0	0		4	6	4
ANGWIN PAC UNION COL		53.0	40.4	46.7		64	9	30	23	558	0	0	1	0	5.97	- 1.22	1.18	15	.0	0		1	5	2
BIG BAR RS	AM	49.0	35.3	42.2		55	6+	27	31	701	0	0	9	0	8.00		1.56	18	.0	0		2	6	3
CALLAHAN RS		46.0	23.0	34.5		56	1	14	23	938	0	0	28	0	4.60		.97	21	6.0	2	22	0	5	0
CECILVILLE SAWYER		50.8	29.9	40.4		63	4	22	23+	758	0	0	23	0	8.87		1.70	21		5	23	4	8	2
CLOVERDALE 3 SSE	AM	54.6	38.7	46.7	- 1.3	73	1	32	11+	561	0	0	2	0	5.47	- 1.71	1.23	16	.0	0		2	4	1
COVELO	AM	50.4	32.6	41.5	- 1.0	60	3	21	2	719	0	0	17	0	8.48	.82	1.84	18	.0	0		4	7	3
CRESCENT CITY 1 N		56.4M	41.1M	48.8M	1.8	66	8	34	1+	496	0	0	0	0	16.34	4.44	2.23	19	.0	0				
DUTTONS LANDING	AM	M	M	M		66	2	32	2+		0	0		0	2.70				.0	0				
ELK VALLEY		46.6	34.5	40.6	1.5	59	7	25	31	749	0	0	12	0	21.37	6.17	3.55	21	1.0	1	22	6	13	1
EUREKA WB CITY	R	55.7	43.8	49.8	1.2	62	7	37	9+	465	0	0	0	0	5.69	- .40	1.17	21	.0	0		2	4	1
FOREST GLEN	AM	46.5	29.6	38.1	1.1	54	8	21	1	827	0	0	21	0	12.42	.83	2.55	18	1.0			2	[illegible]	5
FORT BRAGG	AM	57.7	42.0	49.9	0.2	72	11	35	30	465	0	0	0	0	5.24	- 1.16	1.04	18	.0	0		2	3	1
FORT BRAGG AVN		57.9	40.9	49.4	0.0	69	10	32	3+	475	0	0	3	0	4.90	- 2.17	.88	21	.0	0		0	3	0
FORT JONES RS		44.0	27.4	35.7	0.1	53	1+	12	23	900	0	0	26	0	5.53	1.87	1.65	21	10.2	4	22+	9	4	2
FORT ROSS		59.5	43.3	51.4		74	10	36	9	416	0	0	0	0	4.51	- 3.55	.79	28	.0	0		0	5	0
GRATON 1 W		52.5	38.1	45.3	- 1.6	61	2	29	3+	603	0	0	7	0	5.44	- 1.82	1.23	18	.0	0		0	3	2
HAMILTON AFB		53.4	41.5	47.5	- 0.8	60	16+	33	2+	539	0	0	0	0	3.43	- 1.48	1.40	15	.0	0		6	3	1
HAMILTON AFB 1 E		54.1	39.5	46.8		63	1	28	2	555	0	0	5	0	3.81		1.47	15	.0	0		5	3	1
HAPPY CAMP RS		47.5	34.1	40.8	0.3	58	7+	28	4+	746	0	0	14	0	15.58	6.95	3.76	21	9.0	5	23	4	12	6
HEALDSBURG		54.0	39.3	46.7	- 0.7	66	2	31	3+	562	0	0	5	0	5.28	- 1.97	1.16	18	.0	0		9	6	1
JOICE ISLAND		51.9	38.4	45.2		63	2	30	1+	607	0	0	4	0	2.95				.0	0				
KENTFIELD	AM	54.3	39.0	46.7	- 0.3	61	1	32	22+	559	0	0	2	0	5.26	- 3.20	1.26	15	.0	0		7	5	2
KLAMATH	R	55.0	40.9	48.0		65	9	34	1+	519	0	0	0	0	20.47		3.34	20	.0	0		6	13	0
MOUNT HEBRON RS	AM	46.8M	22.2M	34.5M		55	8+	12	3+	940	0	0	28	0	2.02		.72	28	.6	1	17		1	0
NAPA STATE HOSPITAL		58.6	37.5	48.1	- 0.1	67	1+	30	2	517	0	0	8	0	3.67	- .59	.85	16	.0	0		6	4	0
ORICK PRAIRIE CR PARK		54.2	39.5	46.9	1.6	65	28	32	1+	556	0	0	4	0	14.65	3.07	2.64	21	.0	0				
ORLEANS		49.4	38.0	43.7	0.0	59	8	31	1+	652	0	0	3	0	13.90	5.45	2.72	21	.0	0		6	11	5
PETALUMA FIRE STA 2		55.5	38.8	47.2	- 0.8	66	2	26	3	545	0	0	6	0	3.08	- 1.79	.76	15	.0	0		7	3	0
POINT ARENA	AM	57.2	41.7	49.5		67	11	34	30	474	0	0	0	0	4.67		.85	18	.0	0		1	2	0
POTTER VALLEY PH		56.6M	36.5M	46.6M	- 0.2	68	9	24	2	568	0	0	14	0	7.03	- .78	1.33	18	.0	0		2	6	2
SAINT HELENA		57.5	37.0	47.3	0.5	70	3	29	3+	543	0	0	9	0	5.70	- .53	1.27	15	.0	0		0	5	3
SALYER RS	AM	50.1M	35.4M	42.8M		60	8	26	1	681	0	0	8	0	9.81	.86	1.80	28	.0	0		3	7	4
SANTA ROSA	AM	56.0	37.0	46.5	- 1.1	68	3	29	2+	566	0	0	7	0	3.99	- 1.48	.85	18	.0	0		8	3	0
SCOTIA	AM	56.1	41.9	49.0	- 0.3	65	11	34	1	488	0	0	0	0	8.03	- .47	1.66	21	.0	0		9	6	3
SONOMA		55.8	37.2	46.5		64	3	27	2+	566	0	0	8	0	4.02	- .71	1.02	15	.0	0		8	3	1
TULELAKE	//R	44.5	23.2	33.9	1.7	55	7	12	31	958	0	0	29	0	1.98	.87	.42	27				6	0	0
UKIAH		57.2	36.8	47.0	1.4	71	8	28	10	550	0	0	13	0	6.18	- .56	.99	16	.0	0		1	6	0
WEAVERVILLE RS	AM	45.6	32.0	38.8	0.6	55	1+	21	1	805	0	0	20	0	8.02	1.53	1.30	28	1.5			5	5	2
WEED 1 S	AM	44.5	25.7	35.1		54	8+	11	11	917	0	0	25	0	4.46		.94	21	T	0		6	5	0
YREKA	AM	45.4	28.2	36.8	1.8	56	20	20	1+	866	0	1	26	0	4.85	1.92	1.28	21	2.0			7	4	2
DIVISION				44.2											7.27									
SACRAMENTO DRAINAGE																								
ADIN RS		49.9M	26.2M	38.1M		66	8	15	23	825	0	0	28	0	1.96		.54	16	7.0	2	21	5	1	0
ALTURAS RS	AM	48.6	21.5	35.1	2.8	65	11	10	23	920	0	0	30	0	1.76	.25	.54	17		2	28	6	1	0
AUBURN	AM	55.6	36.2M	45.9M	- 0.9	67	4	29	11	584	0	0	9	0	4.64	- 1.04	1.09	17	.0	0		6	4	2
BERRYESSA LAKE		55.6	38.5	47.1		67	2	31	2+	548	0	0	6	0	3.83		1.10	15	.0	0		6	3	1
BLUE CANYON WB AP	//R	47.8	34.3	41.1	2.6	72	9	17	22	735	0	2	14	0	11.38	2.63	2.75	17	29.9	18	18+	9	6	4
BOWMAN DAM		49.9M	30.2M	40.1M	2.0	67	9	12	23	765	0	0	17	0	10.72	- .60				30	18			
BROOKS FARNHAM RCH	AM	M	M	M		69	3	23	3		0	0		0	3.22	- .82	1.56	16	.0	0		5	3	1
BURNEY	AM	48.2	23.8	36.0	3.5	57	2	13	3	892	0	0	23	0	4.84	1.03	1.14	17	1.0			7	4	1
CANYON DAM		41.2M	26.2M	33.7M	2.4	50	1	14	23	964	0	1	27	0	7.41	1.51	1.71	16	18.0	10	18	7	5	5
CENTERVILLE PH		54.0	35.7	44.9	- 0.8	75	2	29	30	618	0	0	12	0	5.93	- 1.88	2.08	15	.0	0		8	4	2
CHESTER		44.5	22.8	33.7		58	9	5	23	966	0	0	27	0	6.33	1.52	1.56	16	16.5	8	23	0	6	3
CHICO EXP STATION		51.5	37.4	44.5	- 1.8	66	2	27	23	631	0	0	7	0	3.16	- 1.34	1.59	15	.0	0		6	2	1
CLARKSBURG	AM	52.3	37.4	44.9	- 1.0	63	1	30	1+	615	0	0	7	0	2.70	- .28	.80	16	.0	0			2	0
COLFAX		57.5	38.0	47.8	2.0	71	10	29	22	526	0	0	2	0	8.44	.73	1.91	15	.0	0		0	6	5
COLUSA 1 SSW		52.2	35.8	44.0	- 1.5	67	2	25	1+	642	0	0	7	0	2.37	- .86	.88	15	.0	0		5	2	0
DAVIS AGR COLLEGE	AM	52.5	38.5	45.5	- 1.7	67	3	30	23	597	0	0	5	0	2.97	- .31	1.12	16	.0	0		5	2	1
DEER CREEK PH		M	29.8	M				21	2+		0	0	22	0	12.15	1.19	3.08	16				9	6	5
DE SABLA		53.9M	35.3M	44.6M	2.6	73	9	26	22	623	0	0	11	0	10.13	- .34	2.77	16	.0	0		0	7	4
DOBBINS COLGATE		55.1M	37.1M	46.1M	- 1.7	70	3	28	23	580	0	0	7	0	6.84	- .20	1.68	16	.0	0		9	6	3
DOWNIEVILLE RS	AM	47.6	26.8	37.2	- 1.1	58	3+	20	21	855	0	0	28	0	12.04	1.53	3.06	16				9	6	4
EAST PARK RESERVOIR	AM	55.9	32.9	44.4	0.6	68	10	26	2	628	0	0	20	0	3.00	- .87	.86	15	.0	0		5	4	0
FAIRFIELD POLICE STA		55.4	38.1	46.8		65	2	29	1+	563	0	0	5	0	2.73		1.16	15	.0	0		5	2	1
FALL RIVER MILLS INTAKE	AM	46.9M	25.2M	36.1M	2.3	54	2+	18	3+	897	0	1	26	0	1.93	- .59	.86	17	1.5				1	0
FOLSOM DAM	AM	53.5	39.6	46.6		66	1	31	23	564	0	0	1	0	3.02		.76	17	.0	0		7	2	0
GRASS VALLEY	AM	55.7	36.7	46.2	0.4	74	10	28	22+	576	0	0	6	0	9.35	.66	2.39	16				8	6	4
HAT CREEK PH 1	AM	48.7M	23.2M	36.0M	0.0	57	2	14	2	893	0	0	27	0	2.40	- .13	1.00	17	1.0	1	24	6	1	1
JESS VALLEY		48.0	25.3	36.7	6.5	67	9	13	23	873	0	0	30	0	1.67	- .17	.52	28	5.0	3	18	4	1	0
LAKEPORT		55.2	33.2	44.2		78	6	24	10	638	0	0	17	0	5.26	- .05	1.13	18	.0	0		0	5	1
LAKESHORE		56.1	35.3	45.7		71	9	28	1+	592	0	0	13	0	10.14		1.82	17	1.0	0		3	8	4
LAKE SPAULDING		49.4	26.6	38.0	1.7	74	9	10	23	829	0	0	29	0	10.87	1.04	3.25	16	30.8	22	18	9	6	4
LAS PLUMAS		54.0	40.4	47.2	- 1.1	63	7	34	9+	544	0	0	0	0	10.42	2.00	3.02	16	.0	0		8	5	4
MANZANITA LAKE	// AM	42.9	25.9	34.4		58	4	12	30	942	0	1	27	0	4.98		1.24	17	20.5	10	22	0	4	1
MARYSVILLE	AM	52.6	38.3	45.5	- 2.8	69	1	30	23	600	0	0	2	0	3.38	- .37	.86	15+	.0	0		5	3	0
MC CLOUD	AM	49.6	26.4	38.0	1.6	69	9+	18	23	829	0	0	26	0	8.59	1.19	1.93	21	13.0	6	28	0	6	4
MINERAL	AM	45.3	26.6	36.0	2.8	62	11	15	23+	896	0	1	30	0	8.00	- .58	2.36	16	7.2	4	19	1	5	2
MONTICELLO DAM	AM	56.4	38.1	47.3		71	3	30	23	543	0	0	5	0	3.94		1.13	18	.0	0		6	4	1
MOUNT SHASTA WB CITY	//R	47.1	27.3	37.2	2.5	64	10	18	31	854	0	0	27	0	6.11	.72	1.64	16	17.9	8	28	8	5	3
NEVADA CITY	AM	51.7	30.5	41.1	- 0.9	63	10	23	23	730	0	0	24	0	9.84	.50	2.58	17				9	5	4
ORLAND	AM	52.8	36.7	44.8	- 2.1	66	3	28	22	623	0	0	7	0	2.82	- .47	.80	15	.0	0		6	2	0
OROVILLE 1 WSW	AM	52.5	37.1	44.8		66	3	27	2	619	0	0	7	0	4.47		1.48	16	.0	0		9	3	1
OROVILLE 7 SE	AM	54.2	32.9	43.6	- 3.0	65	1+	25	23	657	0	0	17	0	4.67	- 1.00	1.10	15	.0	0		8	4	3
PARADISE	AM	54.8	36.9	45.9		70	3	31	23+	586	0	0	4	0	7.22		2.37	16	.0	0		9	4	2
PLACERVILLE	AM	53.3	31.0	42.2	0.6	63	11	23	25	701	0	0	23	0	6.69	.00	2.24	17	.0	0		7	4	2
PLACERVILLE IFG	AM	55.4	39.8	47.6		71	10	29	22	532	0	0	2	0	6.18		2.00	17	.0	0				
PORTOLA		46.1	19.7	32.9	1.2	57	13	0	23	986	0	0	29	1	5.05	2.27	1.46	15		10	18	6	4	2
RED BLUFF WB AP	R	52.3	37.4	44.9	- 1.9	67	2	30	22+	618	0	0	4	0	2.59	- 1.64	1.14	15	.0	0		6	1	1
REDDING FIRE STA 2		56.0	38.0	47.0	0.3	71	2	30	8	552	0	0	4	0	6.51	.03	1.33	16	.0	0		0	5	2
ROCKLIN	AM	52.5	35.2	43.9	- 2.5	63	1+	26	2+	647	0	0	12	0	3.15	- .70	.82	17	.0	0		7	4	0

See Reference Notes Following Station Index

Station		Temperature: Average Maximum	Average Minimum	Average	Departure From Long Term Means	Highest	Date	Lowest	Date	Degree Days	No. of Days Max 90° or Above	Max 32° or Below	Min 32° or Below	Min 0° or Below	Precipitation: Total	Departure From Long Term Means	Greatest Day	Date	Snow, Sleet: Total	Max Depth on Ground	Date	No. of Days 10 or More	50 or More	100 or More
SACRAMENTO WB AP	R	51.9	38.6	45.3	- 0.5	61	2+	30	23	602	0	0	3	0	2.99	- .02	1.06	15	.0	0		7	2	1
SACRAMENTO WB CITY	R	52.7	39.5	46.1	- 0.6	63	3	33	3+	579	0	0	0	0	3.07	- .12	1.18	15	.0	0		7	2	1
SHASTA DAM	AM	54.3	39.2	46.8		71	10	32	12+	560	0	0	2	0	10.18		3.26	21	.0	0		4	7	3
SIERRA CITY	AM	51.5	31.1	41.3		71	[illegible]	19	22+	728	0	0	17	0	12.22		3.20	17	9.0	6	18	9	5	4
SIERRAVILLE RS	AM	47.6M	18.5M	33.1M	3.1	59	9+	- 3	23	983	0	1	30	1	4.12	.30	1.74	17	7.0	6	18+	6	3	1
SODA SPRINGS	AM	42.5	16.0	29.3	0.9	61	10	-10	23	1098	0	3	31	2	9.07	.87	2.66	17	57.0	45	22+	9	5	4
STONY GORGE RESERVOIR		54.5	35.1	44.8	0.1	68	2	27	2	618	0	0	13	0	2.88	- .99	.82	15	.0	0		8	2	0
STRAWBERRY VALLEY		51.4	34.1	42.8		71	9	24	23	685	0	0	11	0	18.00		3.74	16	.2			2	6	5
TURNTABLE CREEK	AM	55.7M	39.6M	47.7M		74	10	34	23+	528	0	0	0	0	9.39		2.88	21	.0	0		1	6	3
TWIN LAKES		43.8	18.8	31.3	3.3	64	9	- 5	22	1036	0	4	31	2	6.62	- .33	1.54	16+	49.0	45	18	8	4	4
UPPER LAKE RS		M	M	M		65	3+	20	2		0	0		0	5.79	.10								
VACAVILLE		53.0	36.9	45.0	- 2.0	70	2	29	2+	613	0	0	7	0	4.06	- .99	1.29	15	.0	0		6	3	2
VOLTA PH		56.1	37.1	46.6		74	8	29	22+	564	0	0	3	0	5.31	- .11	1.32	16	.0	0		8	5	1
WALNUT GROVE		55.3	38.1	46.7		62	2+	31	1+	559	0	0	6	0	2.53		.88	15	.0	0		4	3	0
WILLIAMS	AM	53.9	36.7	45.3		68	3	29	3	606	0	0	7	0	2.64		.75	16	.0	0		5	3	0
WILLOWS	AM	53.8	36.5	45.2	- 1.1	68	3	28	22	608	0	0	8	0	2.45	- .78	.70	15	.0	0		5	3	0
WINTERS	AM	55.3	37.7	46.5		72	3	30	1+	568	0	0	3	0	3.37		1.05	15	.0	0		5	4	1
WOODLAND 1 WNW	AM	53.2	37.2	45.2	- 1.5	68	3	28	1+	605	0	0	6	0	2.55	- .58	.95	15	.0	0		5	1	0
DIVISION				42.3											5.83									
NORTHEAST INTERIOR BASINS																								
BOCA	AM	45.2	12.1	28.7	- 0.6	58	12	-12	23	1119	0	3	30	3	3.96	.49	1.57	17	23.0	19	18	6	3	1
BRIDGEPORT		47.8M	13.0M	30.4M		59	11	- 4	23	1059	0		31	1	1.26		.46	15	8.1	5	18	3	0	0
CEDARVILLE	AM	44.7	26.4	35.6	4.3	56	[illegible]	14	23	905	0	1	25	0	2.48	.93	.59	17+	3.8			7	2	0
DOYLE 5 SSE	AM	45.7	25.1	35.4		57	14	13	23	909	0	1	24	0	2.93		1.27	17	2.9	1	5+	6	2	1
FORT BIDWELL		45.5	25.2	35.4	3.9	56	8	8	23	913	0	1	28	0	3.12	.76	.64	15	12.0	4	27	9	2	0
LAKE CITY	AM	M	M	M		54	14				0		31	0										
MONO LAKE		44.1	24.8	34.5		52	27	16	23	941	0	0	28	0	1.79		.84	16	7.0	5	17	4	1	0
SQUAW VALLEY LODGE		42.3	19.0	30.7		54	3	- 3	23	1058	0	3	30	3	8.60		2.38	18	50.0	32	18+	8	4	4
SUSANVILLE AP		45.0M	21.5M	33.3M	0.4	54	1	6	23	970	0	0	28	0	2.79	- .12	.97	15	3.5	2	18	5	2	0
TAHOE	AM	40.9	22.5	31.7	2.2	51	5+	7	22	1026	0	2	30	0	5.88	.80	1.85	17	37.5	29	18	6	5	2
TRUCKEE RS	AM	41.6	16.6	29.1	- 0.2	51	14	- 6	23	1105	0	3	31	2	7.20	2.76	2.38	17	40.0	28	18	7	5	2
WOODFORDS		47.9M	28.1M	38.0M	2.6	59	12	14	22	836	0	0	24	0	2.90	- .30	1.14	15	15.0	8	18	5	2	1
DIVISION				33.0											3.90									
CENTRAL COAST DRAINAGE																								
BEN LOMOND		59.1	34.6	46.9	- 1.2	68	3	29	3	555	0	0	8	0	8.70	- 1.23	2.62	16	.0	0		7	6	4
BERKELEY	R	57.5	43.9	50.7	0.9	64	3	38	11+	433	0	0	0	0	3.78	- .33	1.01	15	.0	0		8	3	1
BURLINGAME		56.1	42.0	49.1		63	1	33	23	485	0	0	0	0	4.11		1.42	15	.0	0		5	3	1
CROCKETT		54.2	42.6	48.4		64	1+	35	23	508	0	0	0	0	2.75	- .56	.96	16+	.0	0		5	2	0
GILROY	AM	61.3	34.7	48.0		74	4	25	3	519	0	0	12	0	4.65		1.42	15	.0	0		5	4	2
HALF MOON BAY 2 NNW	AM	60.8	45.3	53.1	1.5	70	4	39	2+	365	0	0	0	0	3.88	- .46			.0	0				
HOLLISTER		63.9	38.1	51.0	2.0	76	3	29	23	425	0	0	2	0	2.62	.40	1.00	5	.0	0		5	2	1
KING CITY		64.5	34.9	49.7	0.3	79	9	24	2	468	0	0	14	0	2.40	.61	1.65	15	.0	0		3	1	1
LIVERMORE	AM	59.1	36.3	47.7	- 0.9	67	3	30	23	526	0	0	8	0	2.26	- .46	.70	15	.0	0		5	3	0
LOS GATOS		59.8	38.8	49.3	0.8	69	3	32	23	481	0	0	1	0	5.91	.31	1.83	16	.0	0		6	4	2
MARTINEZ FIRE STA	AM	54.6	39.9	47.3		69	17	32	3+	542	0	0	2	0	3.32		1.06	18	.0	0		5	2	2
MONTEREY		65.5	43.8	54.7		82	3	36	23	316	0	0	0	0	3.70		1.32	5	.0	0		5	3	1
MOUNT DIABLO NORTH GATE	AM	58.3	42.1	50.2		73	11	32	24	451	0	0	1	0	4.62		1.06	16	.0	0		6	5	3
MOUNT HAMILTON		53.4	40.2	46.8	4.4	73	9	25	22	563	0	0	9	0	4.87	- .48	1.05	21	.0	0		8	5	1
NACIMIENTO DAM		63.2	34.6	48.9		77	9	26	1+	490	0	0	11	0	3.62		1.03	5	.0	0		6	4	1
NEWARK	AM	M	M	M		67	2	31	2		0	0		0	3.34		1.31	16	.0	0		5	3	1
OAKLAND		59.9M	41.1M	50.5M	1.3	68	3	35	12	441	0	0	0	0	2.96	- 1.10	1.42	15	.0	0		4	2	1
OAKLAND WB AP	R	56.5	41.0	48.8	0.2	62	2	35	1+	496	0	0	0	0	3.26	- .16	1.19	15	.0	0		7	2	1
ORINDA BOWMAN		55.5	36.1	45.8		67	3	28	1+	586	0	0	8	0	4.65		1.41	15	.0	0		7	4	2
PALO ALTO CITY HALL		58.6	38.9	48.8		69	3	31	3	498	0	0	3	0	2.89		1.28	16	.0	0		5	2	1
PASO ROBLES		62.2	32.0	47.1	0.7	75	9	17	3	548	0	0	19	0	3.30	.53	1.14	5	.0	0		5	3	1
PASO ROBLES CAA AP		59.5	33.5	46.5		70	3+	23	1	565	0	0	16	0	2.98		1.22	15	.0	0		5	3	1
PINNACLES NM		64.3	33.8	49.1	0.2	79	9	26	23	487	0	0	15	0	3.46	.55	1.29	15	.0	0		5	3	2
PISMO BEACH		66.4	45.8	56.1		78	2	39	1	269	0	0	0	0	2.96		1.36	5	.0	0		5	3	1
PT PIEDRAS BLANCAS		62.5	48.9	55.7	2.6	69	8	44	22+	281	0	0	0	0	3.09	- .74	1.19	15	.0	0		6	2	1
PORT CHICAGO NAVAL DEPOT	AM	56.2	35.2	45.7		69	3	27	2+	589	0	0	9	0	2.99		.73	16	.0	0		6	3	0
REDWOOD CITY		58.4	40.8	49.6	0.0	65	2+	33	23	471	0	0	0	0	4.12	.42	1.86	15	.0	0		6	4	1
RICHMOND		58.1	43.0	50.6		64	2	35	12+	440	0	0	0	0	3.72		1.08	15	.0	0		5	3	2
RICHMOND FIELD STA	AM	57.1	41.6	49.4		65	1+	33	22	474	0	0	0	0	3.73				.0	0				
SAINT MARYS COLLEGE		53.6	36.1	44.9		62	2	26	1+	618	0	0	8	0	4.68		1.58	15	.0	0		6	3	2
SALINAS CAA AP		65.2	44.4	54.8	4.4	80	9	33	23	311	0	0	0	0	2.97	.51	.64	4	.0	0		6	2	0
SAN FRANCISCO WB AP	R	56.2	43.0	49.6	0.3	63	2	37	23	468	0	0	0	0	4.18	.59	1.41	15	.0	0		7	3	1
SAN FRANCISCO FOB	R	56.2	46.7	51.5	- 0.4	63	2+	41	12	413	0	0	0	0	3.60	- .47	1.21	15	.0	0		6	2	1
SAN GREGORIO 3 SE		63.5	40.6	52.1		82	9	31	23	394	0	0	2	0	5.04		1.20	5	.0	0		6	4	3
SAN JOSE	R	58.8	42.3	50.6	0.1	68	2+	34	23	440	0	0	0	0	2.75	.36	.81	15	.0	0		6	2	0
SAN LUIS OBISPO POLY	AM	66.5	45.9	56.2	2.8	85	10	41	2	265	0	0	0	0	4.23	.26	1.28	16	.0	0		5	3	3
SAN MATEO		58.5	41.8	50.2	- 0.1	65	2	31	9	453	0	0	1	0	3.98	.53	1.59	15	.0	0		6	3	1
SANTA CLARA UNIVERSITY		58.8	40.6	49.7	0.9	68	2+	33	3+	466	0	0	0	0	2.79	- .01	.89	15	.0	0		6	3	0
SANTA CRUZ		62.3	39.4	50.9	- 0.2	78	9	31	23	430	0	0	1	0	5.48	.08	1.52	15	.0	0		6	5	3
WALNUT CREEK	AM	55.3	37.3	46.3	- 0.9	65	3	29	1+	570	0	0	7	0	4.20	.33	1.24	18	.0	0		6	4	1
WATSONVILLE WATERWORKS	AM	62.6	38.6	50.6	0.6	76	4	32	1+	439	0	0	2	0	4.03	- .37	1.11	15	.0	0		5	4	2
DIVISION				49.8											3.82									
SAN JOAQUIN DRAINAGE																								
ANTIOCH 1 E		54.0	37.4	45.7	- 2.4	69	1	27	3	593	0	0	7	0	2.91	.45	1.28	15	.0	0		4	3	1
ANTIOCH PUMP PLT 3	AM	54.2	36.0	45.1		66	3	28	3	608	0	0	9	0	2.40		.85	15	.0	0		5	1	0
ASH MTN		57.9M	37.2M	47.6M	- 0.5	71	3	32	8+	536	0	0	4	0	4.60	.48	1.73	17	.0	0		7	3	2
AUBERRY		60.3M	33.0	46.7M	1.2	74	11	28	2	567	0	0	17	0	4.25	.08	1.00	15+	.0	0		6	4	2
AVENAL 9 SSE	AM	54.7M	35.2M	45.0M		68	5	27	1+	615	0	0	9	0	1.05		.31	17	.0	0		5	0	0
BAKERSFIELD WB AP	R	56.5	38.6	47.6	- 1.1	75	16	31	3	535	0	0	1	0	1.02	- .01	.64	16	.0	0		3	1	0
BIG CREEK PH 1		52.7	38.2	45.5	3.0	65	9	26	27	598	0	0	9	0	6.94	1.80	2.40	16	9.5	3	18	6	5	3
BUTTONWILLOW	AM	55.0	34.7	44.9	- 3.4	74	17	23	3	617	0	0	12	0	.52	- .23	.19	17	.0	0		2	0	0
CALAVERAS BIG TREES	AM	53.6	30.0	41.8	2.1	74	10	20	22	714	0	0	25	0	7.42	- 1.53	2.11	17	10.3	7	18			
CAMP PARDEE	AM	52.6	38.5	45.6	- 2.0	64	4	33	24	594	0	0	0	0	3.10	- .02	1.11	17	.0	0		6	2	1
CATHAY BULL RUN RCH	AM	55.5	33.2	44.4		69	4	27	12	631	0	0	16	0	3.98		1.28	17	.0	0		6	4	1

See Reference Notes Following Station Index

TABLE 2 - CONTINUED

Station		Temperature: Average Maximum	Average Minimum	Average	Departure From Long Term Means	Highest	Date	Lowest	Date	Degree Days	No. of Days: Max 90° or Above	Max 32° or Below	Min 32° or Below	Min 0° or Below	Precipitation: Total	Departure From Long Term Means	Greatest Day	Date	Snow, Sleet: Total	Max Depth on Ground	Date	No. of Days: 10 or More	50 or More	1.00 or More
CHERRY VALLEY DAM	AM	55.2	32.2	43.7		73	10	22	23	655	0	0	16	0	7.26		2.22	18	15.3	12	18	6	4	3
COALINGA		56.6M	35.7M	46.2M	- 0.7	74	4	28	23	576	0	0	9	0	1.33	.09	.64	15	.0	0		3	1	0
CORCORAN IRRIG DIST	AM	53.4	35.4	44.4		70	17	28	1+	632	0	0	8	0	.83		.32	5	.0	0		4	0	0
DENAIR		53.0	36.9	45.0	- 0.2	65	16	28	1+	612	0	0	8	0	2.13	.19	.75	15	.0	0		5	2	0
DUDLEYS		57.8	27.8	42.8	2.1	71	8+	20	23	680	0	0	26	0	6.61	.59	1.96	16	.0	0		5	5	3
ELECTRA PH		58.2	35.9	47.1	0.3	69	3	28	2	553	0	0	11	0	4.40	- .46	1.28	16	.0	0		7	3	2
FIVE POINTS 5 SSW		53.9	35.5	44.7		70	16	27	3	622	0	0	[illegible]	0	1.06		.46	5	.0	0		3	0	0
FRESNO WB AP	R	53.2	37.3	45.3	- 1.0	67	16	30	1+	604	0	0	5	0	1.90	.27	.76	15	.0	0		6	1	0
FRIANT GOVT CAMP	AM	54.4	35.9	45.2	- 2.7	70	5	30	23	608	0	0	9	0	2.00	- .39	.67	16	.0	0		6	1	0
GIANT FOREST	AM	39.2	26.2	32.7	- 3.0	45	4+	18	6+	995	0	0	29	0	7.26	- .02	2.55	17	29.0	14	19	7	5	3
GLENNVILLE		60.0	28.8	44.4		76	8	19	1	629	0	0	24	0	3.19		1.45	17				6	2	1
GRANT GROVE	AM	47.8	27.4	37.6	2.8	60	4+	18	23+	841	0	1	27	0	8.50	1.61	2.80	16	30.0	18	6	8	4	3
HANFORD		54.2	36.2M	45.2M	- 0.7	69	16	27	3	607	0	0	9	0	1.41	.18	.48	4	.0	0		5	0	0
HETCH HETCHY	AM	51.8	31.6	41.7	3.0	63	10	24	23	713	0	0	19	0	5.86	.70	2.03	16		3	18	6	4	3
HUNTINGTON LAKE		47.2	25.1	36.2	2.1	63	8	15	23+	886	0	1	29	0	6.84	1.81	2.16	16	29.0	14	22	6	5	3
IDRIA		59.6	34.6	47.1	- 0.6	74	9	25	23	547	0	0	12	0	2.02	- .62	.95	5	.0	0		3	2	0
KERN RIVER PH 1		57.7	42.5	50.1	- 1.1	74	16+	35	12+	455	0	0	0	0	1.78	.20	.82	17	.0	0		5	1	0
KERN RIVER PH 3		62.4	34.8	48.6		80	9	24	2	500	0	0	14	0	2.30		.82	17	.0	0		4	2	0
KETTLEMAN CITY 1 SSW	AM	54.1	36.9	45.5		71	5	31	13+	598	0	0	5	0	1.41		.43	5	.0	0		5	0	0
KETTLEMAN STA		56.0	41.9	49.0	1.3	69	4+	36	13	491	0	0	0	0	1.12	.15	.45	15	.0	0		3	0	0
LE GRAND		54.3	36.4	45.4	- 0.4	68	3	27	2	601	0	0	9	0	2.76	.70	.79	5	.0	0		6	3	0
LEMON COVE		54.5	38.8	46.7	- 0.5	74	16	32	3+	559	0	0	2	0	1.84	- .18	.72	17	.0	0		5	1	0
LINDSAY		54.7	37.7	46.2	- 0.4	73	16	27	3	573	0	0	4	0	1.36	- .52	.60	17	.0	0		4	1	0
LODI		52.6	38.0	45.3	- 0.9	62	1+	26	2	605	0	0	8	0	2.82	- .16	.80	15	.0	0		6	3	0
LOS BANOS		53.7	37.9	45.8	- 2.0	68	16	26	3	588	0	0	7	0	1.79	.39	.63	5	.0	0		5	1	0
MADERA	AM	54.3	36.2	45.3	- 0.1	67	17	29	3	604	0	0	10	0	1.37	- .18	.40	5	.0	0		7	0	0
MANDEVILLE ISLAND		53.8	38.9	46.4		63	3	28	1	569	0	0	3	0					.0	0				
MARICOPA		56.0	38.6M	47.3M	- 1.4	75	4+	28	13	523	0	0		0	.51	- .41	.22	5	.0	0		3	0	0
MERCED FIRE STA 2		54.3M	35.2M	44.8M	- 1.9	65	3	26	24+	619	0	0	7	0	3.92	2.12	1.68	5	.0	0		6	3	1
MIDDLEWATER		54.0	37.2	45.6	- 2.5	71	16	29	24	594	0	0	6	0	.64	- .19			.0	0			0	0
MODESTO		52.6	38.0	45.3	- 0.1	63	16	29	23	603	0	0	4	0	2.49	.53	.66	15	.0	0		6	2	0
NEWMAN		55.2M	36.5M	45.9M	- 1.0	67	4	27	3	585	0	0	5	0	2.01	.12	.73	15	.0	0		5	2	0
NORTH FORK RS	AM	59.3M	32.8M	46.1M	2.7	73	11	26	25	582	0	0	19	0	6.79	1.42	2.47	16	T	0		8	4	3
OAKDALE WOODWARD DAM	AM	52.1	36.0	44.1	- 1.0	63	1+	25	2+	641	0	0	7	0	2.72	.44	.81	5	.0	0		5	3	0
ORANGE COVE	AM	53.8	37.5	45.7	- 1.4	70	17	30	3	591	0	0	5	0	3.06	.56	1.10	17	.0	0		7	2	1
PANOCHE JUNCTION		56.4	35.8	46.1	- 1.7	68	3+	31	4+	578	0	0	11	0	.68	- .22	.26	5	.0	0			0	0
PORTERVILLE	AM	55.7	37.6	46.7	- 0.8	73	17	29	3	558	0	0	4	0	1.87	.21	.93	17	.0	0		4	1	0
POSEY 3 E		54.6	31.2	42.9		70	9	24	23+	679	0	0	22	0	4.18		1.72	17	10.0	8	5	8	2	2
SALT SPRINGS PH		57.5	38.7	48.1		74	8	26	22	520	0	0	8	0	6.49	- .68	1.67	15	1.0			7	4	3
SONORA	AM	58.7	34.6	46.7	1.0	72	4	28	22	562	0	0	11	0	4.29	- .97	1.38	18	.0	0		7	4	1
SO ENTRANCE YOSEMITE NP		54.2	28.5	41.4		70	8+	21	22+	729	0	0	27	0	8.47		2.83	16	8.0	5	18	6	6	4
STOCKTON CAA AP		53.1	37.8	45.5		63	17	29	1	595	0	0	5	0	2.09		.63	16	.0	0		6	1	0
STOCKTON FIRE STA 4	AM	52.7	35.2	44.0	- 2.3	63	1	25	1	646	0	0	10	0	2.58	- .05	.83	17	.0	0		6	1	0
STOCKTON MOWRY BRIDGE		54.5	38.0	46.3		66	2	23	3	571	0	0	6	0	2.04		.53	18	.0	0		5	1	0
TEHACHAPI		55.7	32.9	44.3	3.9	69	10	25	2	634	0	0	18	0	1.60	- .07	.77	17	.0	0		3	1	0
TEJON RANCHO		56.1	38.0	47.1	- 1.4	70	4+	28	12	551	0	0	7	0	1.84	.18	1.05	17	.0	0		4	1	1
THREE RIV EDISON PH 2		58.6M	36.9	47.8M	1.3	72	4	30	2+	533	0	0	5	0	3.82	.64	1.29	17	.0	0		6	3	2
TIGER CREEK PH		54.8	35.1	45.0	2.4	65	9	26	23	614	0	0	8	0	6.00	- 1.11	1.73	18	.0	0		8	4	3
TRACY CARBONA	AM	51.5	37.1	44.3		63	3	27	3	635	0	0	5	0	1.81	- .08	.53	16	.0	0		5	1	0
TRACY PUMPING PLANT		54.2	38.7	46.5		67	2	28	3	570	0	0	4	0	1.81		.67	15	.0	0		5	1	0
VISALIA	AM	55.3	38.7	47.0	0.2	75	17	31	25	549	0	0	2	0	.97	- .60	.39	17	.0	0		4	0	0
WASCO	AM	54.9	36.8	45.9	- 0.4	72	17	29	1+	586	0	0	8	0	.96	.07	.43	17	.0	0		3	0	0
YOSEMITE NP		46.6	29.2	37.9	1.6	55	9	25	1+	833	0	0	25	0	5.74	.13	1.84	16	4.0	2	18+	7	4	4
DIVISION				**45.0**											**3.15**									
SOUTH COAST DRAINAGE																								
ALPINE 1 W		69.2	41.2	55.2		80	9	34	27	298	0	0	0	0	1.72		.75	5	.0	0		4	1	0
AVALON PLEASURE PIER	AM	67.9	46.0	57.0	0.7	79	8	41	29+	241	0	0	0	0	1.82	- .79	.98	14	.0	0		4	1	0
BARRETT DAM	AM	69.2	33.4	51.3	0.4	79	11	27	1+	417	0	0	19	0	1.59	- 1.85	.46	5	.0	0		5	0	0
BEAUMONT 1 E		62.7	42.0	52.4	3.1	72	10	31	24	385	0	0	1	0	1.85	- 1.57			.0	0				
BIG BEAR LAKE DAM		43.9	21.5	32.7	0.3	55	10	13	6	993	0	0	31	0	9.11	3.63	4.77	16	11.0	11	6	5	3	3
BONITA		73.3	43.1	58.2	3.7	90	9	34	1	207	1	0	0	0	1.11	- 1.26	.48	5	.0	0		4	0	0
BURBANK WB AP	R	71.2	45.2	58.2	3.5	83	9	40	24	206	0	0	0	0	3.46	.60	1.37	15	.0	0		5	2	1
CABRILLO NM		58.2	51.9	60.1		83	9	47	30	155	0	0	0	0	.83		.43	6	.0	0		3	0	0
CACHUMA DAM	AM	69.7	39.1	54.4		84	10	31	24	319	0	0	1	0	5.68		1.89	16	.0	0		5	5	3
CAMPO		65.6	35.6	50.6		74	10+	24	27	439	0	0	16	0	1.34	- 1.38	.60	5	.0	0		4	1	0
CANOGA PARK PIERCE COL		71.9	41.5	56.7		84	9	34	23	255	0	0	0	0	6.60		4.08	15	.0	0		4	4	2
CHULA VISTA	AM	68.4M	46.7M	57.6M	3.4	78	10	40	1+	225	0	0	0	0	.62	- 1.68	.17	15	.0	0		4	0	0
CLAREMONT POMONA COLLEGE		69.0	43.0	56.0	3.4	80	3+	37	6	272	0	0	0	0	6.29	3.48	2.38	15	.0	0		4	4	3
CORONA		71.5	41.7	56.6	3.2	84	9	33	29	260	0	0	0	0	2.36	- .15	1.19	15	.0	0		4	2	1
CULVER CITY		72.9	46.8	59.9	3.2	87	9	42	3+	163	0	0	0	0	2.68	- .44	1.33	15	.0	0		4	2	1
CUYAMA	AM	61.6	33.5	47.6		78	10	25	2	532	0	0	15	0	1.09		.48	17	.0	0		3	0	0
CUYAMACA	AM	55.7	30.4	43.1	3.0	64	11+	21	24	672	0	0	21	0	3.09	- 2.97	.83	5	.0	0		5	3	0
EL CAJON 2 E		71.8	37.8	54.8	1.0	85	3+	28	1+	306	0	0	6	0	1.38	- .96	.63	5	.0	0		4	1	0
EL CAPITAN DAM	AM	72.7	43.8	58.3	1.0	83	4+	34	3	203	0	0	0	0	1.78	- 1.38	.55	5	.0	0		5	2	0
ELSINORE		70.7	36.0	53.4	1.5	82	10	29	1	351	0	0	5	0	1.91	- .49	1.02	15	.0	0		4	2	1
ESCONDIDO		70.2	39.5	54.9	3.6	83	9	29	1	304	0	0	1	0	1.61	- 1.28	.71	5	.0	0		4	2	0
ESCONDIDO CHURCH RCH		73.0	44.3	58.7	4.8	84	11+	37	28	194	0	0	0	0	1.43	- 1.88	.62	5	.0	0		5	1	0
FONTANA KAISER		71.0	47.0	59.0	6.6	85	8	38	1	199	0	0	0	0	3.86	.20	1.77	15	.0	0		3	3	2
HENSHAW DAM	AM	63.8	32.7	48.3		72	11	26	27	510	0	0	21	0	2.99		.83	5	.0	0		5	4	0
IDYLLWILD RS		M	M	M		72	9				0	0		0	3.08	.14			2.0	2	5			
JULIAN WYNOLA		M	M	M		69	10				0	0		0	2.75		1.20	5	.0	0		4	2	1
LAGUNA BEACH		69.0M	45.1M	57.1M	0.8	85	8	40	1+	241	0	0	0	0	3.25	1.03	1.90	15	.0	0		5	1	1
LA MESA		71.7	47.1	59.4	2.9	86	9	42	25+	170	0	0	0	0	1.48	- 1.43	.60	5	.0	0		4	1	0
LOMPOC SEWAGE PLANT		68.4	39.0	53.7		83	9	28	1	346	0	0	4	0	2.98		1.38	5	.0	0		4	2	1
LONG BEACH		69.6	44.8	57.2	0.8	85	3+	37	2	240	0	0	0	0	3.33	.64	1.26	15	.0	0		4	3	2
LOS ANGELES WB AP	R	71.0	50.5	60.8	5.2	85	9	45	6	133	0	0	0	0	2.10	- .51	1.05	15	.0	0		5	1	1
LOS ANGELES WB CITY	R	71.5	51.9	61.7	4.4	84	9	46	3+	112	0	0	0	0	2.14	- .97	.75	15	.0	0		5	2	0
MILL CREEK 2		63.7	46.1	54.9	2.1	72	9+	37	18+	307	0	0	0	0	2.38	- .88	.96	5	.0	0		4	2	0
MT WILSON FC 338B	//	56.5	40.8	48.7	4.6	68	3	28	5	498	0	0	3	0	8.68	2.04	3.29	16	2.0	0		4	4	4
NEWPORT BEACH HARBOR		67.6	48.7	58.2	2.4	84	8	41	19	211	0	0	0	0	2.05	- .37	.84	15	.0	0		4	2	0
NORTH HOLLYWOOD		74.5M	43.1M	58.8M	5.2	88	8	37	3	187	0	0	0	0	3.06	- .84	1.12	5+	.0	0		4	2	2
OCEANSIDE PENDLETON		67.9	46.0	57.0		85	9	38	22	247	0	0	0	0	1.23		.58	16	.0	0		3	1	0
OJAI		71.7	38.5	55.1	2.8	87	9	31	1	298	0	0	1	0	5.97	2.32	1.55	15	.0	0		4	4	4
OPIDS CAMP FC 57 BE		50.8	39.2	44.5	0.9	61	8+	31	6+	628	0	0	4	0	11.76	3.53	5.96	15	T	0		5	5	3

See Reference Notes Following Station Index

TABLE 2 - CONTINUED

Station	Temperature									No. of Days				Precipitation							No. of Days		
										Max		Min.						Snow, Sleet					
	Average Maximum	Average Minimum	Average	Departure From Long Term Means	Highest	Date	Lowest	Date	Degree Days	90° or Above	32° or Below	32° or Below	0° or Below	Total	Departure From Long Term Means	Greatest Day	Date	Total	Max. Depth on Ground	Date	.10 or More	.50 or More	1.00 or More
OXNARD	71.7	49.4	60.6	5.8	87	9	41	30	156	0	0	0	0	3.47	.33	1.30	16	.0	0		4	4	1
PALOMAR MTN OBSY R	58.7	39.5	49.1		66	1+	30	18	484	0	0	3	0	4.49		2.01	15	T	0		4	3	2
PASADENA	71.1	45.8	58.5	4.3	82	9	41	6+	197	0	0	0	0	3.76	.33	1.48	5	.0	0		4	3	2
POINT ARGUELLO USCG	M	M	M											2.72		.97	16	.0	0		4	3	0
POMONA	70.1	39.5	54.8	4.4	82	9	33	3	306	0	0	0	0	5.85	2.53	2.02	15	.0	0		4	4	3
RAMONA SPAULDING	70.5	40.1	55.3		82	10	31	28+	295	0	0	6	0	1.22		.58	5	.0	0		4	1	0
REDLANDS	69.1	41.9	55.5	3.2	80	9+	35	1	286	0	0	0	0	1.93	- .29	1.01	15	.0	0		4	1	1
RIVERSIDE FIRE STA 3	71.5	42.1	56.8	3.8	83	9+	34	1	252	0	0	0	0	2.06	.15	1.05	15	.0	0		4	2	1
RIVERSIDE CITRUS E S R AM	70.4	43.5	57.0		82	11+	36	24	243	0	0	0	0	2.17		.87	15	.0	0		5	1	0
SAN ANTONIO CN MOUTH	66.2	47.8	57.0	2.0	79	8	38	27	244	0	0	0	0	8.38	3.40	2.90	16	.0	0		4	4	4
SAN BERNARDINO CO HOSP	71.0	41.4	56.2	3.5	82	9+	35	1+	262	0	0	0	0	4.29	1.46	1.92	15	.0	0		4	4	2
SANDBERG WB //R	51.3	39.3	45.3	2.9	60	10	30	22	606	0	0	5	0	4.28	1.43	2.88	15	.0	0		4	2	1
SAN DIEGO WB AP R	71.2	51.5	61.4	4.5	84	9	46	1	117	0	0	0	0	1.38	- 1.19	.83	5	.0	0		3	1	0
SAN FERNANDO	70.3	49.3	59.8	4.8	83	9	40	21	175	0	0	0	0	3.54	.62	1.90	15	.0	0		3	3	1
SAN GABRIEL FIRE DEPT	74.3	43.7	59.0	3.6	87	8+	39	6+	182	0	0	0	0	3.00	- .76	1.14	5	.0	0		4	3	1
SAN JACINTO	67.5	37.0	52.3	1.3	79	8	29	25	386	0	0	6	0	2.06	.04	.97	15	.0	0		4	2	0
SAN MARCOS RANCH AM	70.1	34.1	52.1		83	10	26	2+	392	0	0	13	0	8.09		2.96	16	.0	0		5	5	4
SAN PEDRO	66.9	52.2	59.6	2.5	81	8	41	30	177	0	0	0	0	2.44	.04	1.19	15	.0	0		3	2	1
SANTA ANA FIRE STA	71.9	45.7	58.8	4.3	88	9	40	1+	195	0	0	0	0	3.06	.14	.95	5+	.0	0		5	3	0
SANTA ANA RIVER PH 1	65.3	42.0	53.7	4.0	75	2+	36	19	344	0	0	0	0	4.66	.52	1.55	15	.0	0		4	4	3
SANTA BARBARA	71.5	45.1	58.3	3.5	86	9	40	1+	201	0	0	0	0	4.51	1.24	1.61	5	.0	0		4	4	2
SANTA BARBARA CAA AP	69.1	41.3	55.2	1.8	82	9	33	3	297	0	0	0	0	3.81	1.00	1.26	5	.0	0		4	3	2
SANTA MARIA AM	69.2	40.8	55.0	2.4	84	10	30	23	301	0	0	2	0	2.26	- .03	.70	5	.0	0		5	2	0
SANTA MARIA WB AP R	68.0	40.5	54.3	1.9	83	9	30	23	324	0	0	2	0	2.12	- .49	.52	5	.0	0		5	1	0
SANTA MONICA PIER	67.7	51.4	59.6	2.7	81	8+	42	6	170	0	0	0	0	3.16	.29	1.32	5	.0	0		4	2	2
SANTA PAULA AM	74.9M	48.3M	61.6M		86	12	40	19+	147	0	0	0	0	4.39	1.57	1.56	16	.0	0		5	4	2
SIERRA MADRE 1 N	73.3M	47.6M	60.5M	3.9	86	8+	41	24	151	0	0	0	0	5.05	1.29	1.80	5	.0	0		4	4	3
SUNLAND	72.3	45.0	58.7		86	9	35	19	205	0	0	0	0	3.51		1.32	15	.0	0		4	4	2
TORRANCE	72.5	45.4	59.0	3.9	86	9	39	3	182	0	0	0	0	2.68	- .06	.83	15	.0	0		4	3	0
TUSTIN IRVINE RANCH	71.9	42.6	57.3	3.1	87	9	36	1	240	0	0	0	0	3.06	.74	1.12	6	.0	0		5	3	1
U C L A	70.5	52.7	61.6	3.2	86	8+	45	19	143	0	0	0	0	3.41	- .70	1.13	15	.0	0		5	3	1
UPLAND	67.9	48.8	58.4	5.9	80	10	41	6+	203	0	0	0	0	6.83	3.11	2.73	15	.0	0		4	4	3
VISTA	72.5	47.0	59.8		89	8+	38	20	168	0	0	0	0	1.92		.78	5	.0	0		5	2	0
WARNER SPRINGS	64.2	33.9	49.1	1.1	74	8	27	7+	486	0	0	15	0	1.59	- 1.50	.58	15	.0	0			1	0
YORBA LINDA	73.2	44.7	59.0	3.5	87	8	40	6+	189	0	0	0	0	3.92	1.11	1.34	15	.0	0		4	3	2
DIVISION			55.7											3.34									
SOUTHEAST DESERT BASINS																							
BACKUS RANCH	60.2	32.5	46.4	0.7	70	9+	22	1	568	0	0	17	0	1.74	.11	1.29	15	.0	0		2	1	1
BAKER 9 NNW AM	62.2	34.6	48.4		74	10	26	3	508	0	0	10	0	.07		.04	17	.0	0		0	0	0
BARSTOW	60.2	32.3	46.3	- 0.1	70	9	22	1	575	0	0	22	0	.62	.03	.38	17	.0	0		2	0	0
BISHOP WB AP R	58.3	23.5	40.9	1.8	74	9	15	1	740	0	0	29	0	1.60	.71	.80	15	.0	0		2	2	0
BISHOP UNION CARBIDE AM	M	26.1	M				14	23				26	0	2.00									
BLYTHE	70.7	40.9	55.8	3.6	80	9	32	1	276	0	0	1	0	.13	- .53	.13	15	.0	0		1	0	0
BLYTHE CAA AP	69.2	44.1	56.7		79	9	38	30	251	0	0	0	0	.13	- .33	.13	15	.0	0		1	0	0
BORREGO SPRGS 3 NNE AM	73.2	38.2	55.7		84	9	28	1	282	0	0	2	0	.20		.20	15	.0	0		1	0	0
BRAWLEY AM	73.9	41.9	57.9	3.8	84	10+	35	1	212	0	0	0	0	.00	- .59	.00		.0	0		0	0	0
CANTIL	62.0	31.3	46.7		74	9	18	3	561	0	0	22	0	1.21		.81	15	.0	0		3	1	0
COW CREEK	64.5	41.2	52.9	- 1.3	75	9	35	2+	368	0	0	0	0	.22	- .16	.16	15	.0	0		1	0	0
DAGGETT CAA AP	63.2	35.0	49.1		75	10	26	1	486	0	0	7	0	.23	- .31	.19	17	.0	0		1	0	0
DEEP SPRINGS SCHOOL	M	M	M															.0	0				
EAGLE MTN AM	67.8	46.7	57.3	1.3	77	11	40	1	233	0	0	0	0	.07	- .48	.04	16	.0	0		0	0	0
EL CENTRO 2 SSW	71.9	40.2	56.1	0.3	81	9+	32	1+	270	0	0	2	0	.05	- .57	.05	15	.0	0		0	0	0
FAIRMONT AM	56.1	38.0	47.1	1.2	65	10+	31	1	549	0	0	1	0	7.31	4.38	4.92	16	.0	0		4	3	2
HAIWEE AM	52.4	32.2	42.3	0.6	60	9+	24	24	697	0	0	20	0	1.29	.22	.70	16	T	T	5	3	1	0
HAYFIELD PUMP PLANT AM	69.0	40.2	54.6	0.9	79	11	29	1	319	0	0	1	0	.16	- .58	.11	16	.0	0		1	0	0
IMPERIAL	72.6	43.1	57.9	2.9	82	8+	36	1	215	0	0	0	0	.07	- .70	.07	15	.0	0		0	0	0
INDEPENDENCE AM	M	M	M		71	9	19	2		0	0		0	1.04	- .01	.65	17					1	0
INDIO US DATE GARDEN AM	75.3	41.1	58.2	2.7	89	10	33	2	204	0	0	0	0	.11	- .47	.09	16	.0	0		0	0	0
INYOKERN	59.7	31.5	45.6		74	9	21	1+	592	0	0	23	0	.73		.36	15	.0	0		3	0	0
IRON MTN AM	66.9	44.7	55.8	0.5	77	10	39	29+	276	0	0	0	0	.07	- .48	.07	15	.0	0		0	0	0
LAKE ARROWHEAD	49.4	31.8	40.6	0.2	60	8	25	19	749	0	0	20	0	13.12	5.12	4.50	16	3.0	2	5	4	4	4
LANCASTER	57.8	28.4	43.1		70	13	18	2	674	0	0	25	0	1.40		.98	15	.0	0		2	1	0
LLANO SHAWNEE HILLS RCH	57.8	38.2	48.0	3.0	67	10	32	6+	519	0	0	4	0	.80	- .64	.52	15	.0	0		2	1	0
LUCERNE VALLEY 2 W	63.5	M	M		72	11+				0	0		0	.50		.25	15+	.0	0		2	0	0
MECCA 3 SE AM	70.9	39.4	55.2	1.8	85	10	32	1+	300	0	0	3	0	.09	- .56	.09	15	.0	0		0	0	0
MOUNTAIN PASS	53.2	32.7	43.0		60	10+	23	25	677	0	0	17	0	.20		.12	15	.0	0		1	0	0
NEEDLES CAA AP	64.6	43.5	54.1	1.2	74	9	36	24	332	0	0	0	0	.16	- .56	.16	15	.0	0		1	0	0
PALMDALE	61.5	34.6	48.1	2.2	72	9	27	3	516	0	0	9	0	1.85	- .30			.0	0				
PALMDALE CAA AP	58.7	30.3	44.5		72	9	20	3	626	0	0	24	0	.98		.65	15	.0	0		3	1	0
PALM SPRINGS	71.5	42.3	56.9	1.6	86	9	34	1	253	0	0	0	0	.64	- .61	.58	15	.0	0		1	1	0
PARKER RESERVOIR AM	66.5	44.9	55.7	0.5	75	10	40	29	282	0	0	0	0	.30	- .60	.28	16	.0	0		1	0	0
RANDSBURG	57.2	38.2	47.7	0.9	68	9	32	1+	527	0	0	2	0	.80	- .60	.40	15	.0	0		2	0	0
SQUIRREL INN 2	49.5	35.6	42.6	2.5	56	1+	28	24	686	0	0	7	0	10.99	4.13	3.60	15	2.0	2	5	5	4	4
TABLE MOUNTAIN	48.0	33.3	40.7	4.6	60	10	20	5	745	0	0	13	0	5.24	2.40	2.30	15	6.0	6	5+	4	4	2
THERMAL CAA AP	73.5	40.4	57.0		88	9	32	1	246	0	0	1	0	.11		.11	15	.0	0		1	0	0
TRONA AM	58.7	32.1	45.4	- 0.2	68	10	24	1+	603	0	0	20	0	.40	- .37	.20	17	.0	0		1	0	0
TWENTYNINE PALMS	66.7	38.3	52.5	2.4	77	9	33	20+	381	0	0	0	0	.11	- .51	.11	15	.0	0		1	0	0
VALYERMO RS	58.6	29.9	44.3	0.7	67	9	20	1	634	0	0	26	0	2.11	.03	1.25	15	.0	0		4	1	1
VICTORVILLE PUMP PLANT AM	60.9	30.3	45.6	2.5	73	10	22	1	592	0	0	24	0	.65	- .41	.29	15	.0	0		3	0	0
WHITE MOUNTAIN 1 AM	36.2	12.1	24.2		51	11	- 2	23	1259	0	10	31	1	1.22		.52	16	13.5	11	18+	3	2	0
WHITE MOUNTAIN 2 AM	26.7	13.2	20.0		43	4	0	18	1390	0	24	31	1	.83		.30	16	8.8	13	18+	2	0	0
DIVISION			48.5											1.43									

See Reference Notes Following Station Index

DAILY PRECIPITATION

Table 3

Station	Total	1	2	3	4	5	6	7	8	9	10	11	12	13	14	15	16	17	18	19	20	21	22	23	24	25	26	27	28	29	30	31
ACTON ESCONDIDO FC261BE	1.67					.43										.87	.05	.32														
ADIN RS	1.96														.07	.06	.54	.45	.24	.02		.26		.04					.28			
ALDERPOINT	9.90					.04	.03	.27							.05	.62	.61	1.10	1.71	.48	.33	1.78	.23	.26	.31	.23	.26	.04	1.55			
ALISO CN FC 446	8.42					1.46										4.55	1.16	1.25														
ALPINE 1 W	1.72					.75	.29									.44		.24														
ALTADENA	4.42					1.66										1.25	.71	.80														
ALTURAS RS	1.76						T									.10	.07	.54	.18	.06		.25	.05				.25		.26			
ANGIOLA	1.04					.45										.13	.03	.25	.10				.06				.02					
ANGWIN PAC UNION COL	5.97				.18	.31										1.18	1.08	.66	.79	.35	.30	.66		.10	.06		.07		.21	.02		
ANTIOCH 1 E	2.91					.35	.02					.03	.02	.01	.06	1.28	.50	.07	.50		.01	.05									.01	
ANTIOCH PUMP PLT 3	2.40					.34				T	.01	.01	T	T	.01	.85	.47	.14	.48				.08		T					.01		
ANZA	1.79					.37	.47										.65	.30														
ARROYO SECO RS FC 508 C	5.08					1.74										1.62	.86	.86														
ASH MTN	4.60					1.05	.41									.14	.54	1.73	.48	.21			.03	.01								
ASSOC OIL ANAHEIM 1	3.48					.56	.42									.70	.74	1.06														
AUBERRY	4.25						.76									1.00	1.00	.84	.40				.20					.05				
AUBURN	4.64					.08	.01									.49	1.04	1.09	.86		T		.67		.04		.01	.03	.01	.31		
AVALON PLEASURE PIER	1.82				.38	.02									.98	.22	.22															
AVENAL 9 SSE	1.05					.28										.12	.23	.31	.10											.01		
AZUSA FC 143	5.02					1.20	.04									1.95	.98	.85														
BACKUS RANCH	1.74					.03										1.29	.07	.35														
BAKER 9 NNW	.07																.03	.04														
BAKERSFIELD WB AP R	1.02				.03	.14					T			T	T	.11	.64		.03			T	.07				T					
BALCH PH	6.23					1.54										.62	1.50	1.31	.97				.29									
BARNESON PARK	4.55					.75	.60									1.25	.65	1.30														
BARRETT DAM	1.59					.46	.36									.38	.19	.19	T	.01												
BARSTOW	.62					.02										.18	.04	.38														
BEAUMONT	2.48					.28	.31									.06	1.19	.64														
BEAUMONT PUMPING PLANT	3.15					.46	.24									.07	1.43	.95														
BEAUMONT 1 E	1.85					.60	.05									*	*	1.20														
BEL AIR FC 10	3.53					1.25										1.26	.72	.30														
BEN LOMOND	8.70				.26	1.00										2.16	2.62	.54	1.18			.94										
BENSONS FERRY	2.41					.53										.80	.20	.52	.29				.07									
BERKELEY R	3.78				.16	.32									.10	1.01	.87	.22	.65		.09	.34								.02		
BERRYESSA LAKE	3.83				.06	.33										1.10	.71	.25	.91	.04	.09	.32							.02			
BIG BAR RS	8.00					.04	.02	.11							.08	.20	.75	.88	1.56	.31	.06	1.30	.66	.02	.38	.21	.22	.01	1.16	.03		
BIG BEAR LAKE DAM	9.11					1.11	.38									.30	4.77	2.55														
BIG CREEK PH 1	6.94					.55										1.59	2.40	1.42	.80			T	.18									
BIG DALTON DAM FC 223 BE	7.74					1.73	.02									2.42	2.32	1.25														
BIG PINES PARK FC 83	6.13					1.27										2.48	1.36	1.02														
BIG SUR STATE PARK	8.66					2.95	.03									1.94	.60	1.40	1.30	.03		.41										
BIG TUJUNGA DAM FC 46 DE	8.40					2.32										3.20	1.79	1.09														
BISHOP WB AP R	1.60				.02	.03										.80	.75	T														
BISHOP UNION CARBIDE	2.00					.32										*	1.23	T	*	.45												
BLACK MTN 2 S	6.63				T	.96										1.66	1.83	.43	.96		.10	.51	T		.11		.05		.02			
BLUE CANYON WB AP //R	11.38					.28									.02	2.25	2.65	2.75	.95	.14		1.32		.06	.04		.16	.04	.72			
BLYTHE	.13															.13																
BLYTHE CAA AP	.13															.13																
BOCA	3.96					.04	.03									.41	.58	1.57	.90				.33							.10		
BONITA	1.11					.48	.17									.32		.14														
BORREGO DESERT PARK	.31					T										.29	.02															
BORREGO SPRGS 3 NNE	.20															.20																
BOULEVARD	.74					.20	.08									.39	.04	.03														
BOUQUET CANYON	5.48				.11	.51	.04									3.77	.98	.07														
BOWMAN DAM	10.72					.27										*	*	*	7.99	*	*	*	*	1.23					*	1.23		
BRADLEY	2.29					.72	.06									.41	.55	.41	.14													
BRAWLEY	.00																															
BREA BERRY IMPERIAL	3.94					.60	.75									*	1.52	1.07														
BREA CITY	3.76					.57	.63									.64	.77	1.15														
BREA DAM	3.04					.49	.45									.56	.69	.85														
BRIDGEPORT	1.26					.09										.46	.43	.03	.21			.02	.02									
BRIDGEVILLE 4 NNW	12.90														.05	.34	1.31	1.47	1.87	.85	.37	2.21	T	.57	*	*	*	1.83	2.03			
BROOKS FARNHAM RCH	3.22					.71											1.56	.25	.60				.10						T			
BRUSH CREEK RS	12.86					.02	T									.62	3.71	2.42	2.93		.56	.53	1.17		.11		.02	.03	.10	.64	T	
BULLARDS BAR PH	11.11					.28										1.85	2.20	1.56	1.52	.06	.31	2.08	.03		.11		.09		.80	.22		
BURBANK FIRE DEP FC 226B	4.15					1.49	.01									1.67	.42	.56	T													
BURBANK WB AP R	3.46				.47	.80									T	1.37	.48	.33	.01													
BURLINGAME	4.11					.45										1.42	.97	.08	.71		.03	.41					.04					
BURNEY	4.84							T							.05	.31	.95	1.14	.78	.01	.03	.57	.46		.09		.07		.30	.08		
BURTON RANCH	4.69					.45	T									1.32	1.04	.27	1.32			.27								.02		
BUTTONWILLOW	.52					.10	.08									.09	.01	.19	.04	.01												
CABAZON	2.63					.45										1.86	.12	.20	T													
CARRILLO NM	.83					.01	.43									.19	.03	.17														
CACHUMA DAM	5.68					1.08	.50									.75	1.89	1.43	T	.03												
CALAVERAS BIG TREES	7.42					.10									.80	*	1.25	2.11	2.08	.12			.96							T		
CALEXICO	.08															.08																
CALISTOGA	5.63					.36	T			.01	T	T	.02	T	T	.81	.93	.38	1.69	.02	.34	.13	*	.56	.04		.05		.06	.23	T	T
CALLAHAN RS	4.60					.08	.10								T	.03	.56	.38	.53	.04		.97	.27	.12	.06		.14	.59	.73			
CAMP BALDY FC 85 F	10.96					2.15	.32									2.85	3.53	2.11														
CAMPO	1.34				T	.60	.13									.49	T	.12		T												
CAMP PARDEE	3.10					.18				T	T		.01	.01		.49	.19	1.11	.71				.36					.02		.02		
CAMP SAN LUIS OBISPO	5.63					1.50	.27									.41	1.92	1.26	.19				.08									
CAMPTONVILLE RS	8.30					.16											2.32	1.71	1.47	.04	.26			1.02	.13		.10	.08			1.01	
CANBY RS	1.87																.23	.68	.39		.02	.13	.20				.08		.14			
CANOGA PARK PIERCE COL	6.60					1.01	T									4.08	.80	.71	T													
CANTIL	1.21					.18										.81	.02	.20	T													
CANYON DAM	7.41					.06										1.27	1.71	1.41	1.16		.14	1.00	.07	.07	.05	*	.06		.41			
CATHAY BULL RUN RCH	3.98					.58	.06									.20	.65	1.28	.80				.41									
CAZADERO	10.30				*	.24										*	2.83	*	2.39	1.08	.83	1.37	.03	.37		.05	.06	*	1.05			
CECILVILLE SAWYER	8.87					.24	.02									.51	.88	.87	1.19	.11	.13	1.70	.46	.58	.12	.03	.31	.84	.88			
CEDARVILLE	2.48							.02							.09	.27	.17	.59	.21	.03			.22		.06	.03	.20		.59			
CENTERVILLE PH	5.93					.09										2.08	1.59	.24	.50		.18	.56		.05			.12		.46	.06		
CHALLENGE RS	13.79					.34										.90	3.44	2.12	3.43		.27	.39	2.01		.08		.05		.10	.66		
CHERRY VALLEY DAM	7.26					.14										.35	1.87	1.89	2.22				.79									
CHESTER	6.33					.02	.01									1.07	1.56	1.07	.88	.11	.02	.56	.15	.16	.12	.04	.01		.55			
CHICO EXP STATION	3.16					.15			.01							1.59	.67	.04	.18	.03	.06	.12		.03	T		.02		.23	.03		
CHITTENDEN PASS	4.68					1.75										1.14		1.11	.51				.17									
CHULA VISTA	.62					.15	.10									.17	.03	.15		.02												
CISCO RS	12.17					.23	.02									1.10	2.00	3.81	3.04		.16		1.00						.81			
CLAREMONT POMONA COLLEGE	6.29					1.38										2.38	1.57	.96														
CLARKSBURG	2.70					.35	.01									.47	.80	.55	.37			*	.13		.01					.01		
CLOVERDALE 3 SSE	5.47					.50										.75	1.23	.48	.83		.38	.49	.22		.10		.10		.13	.26		
COALINGA	1.33					.23									.07	.64	.34	.05														
COALINGA 14 NW	3.06					1.16									T	.78	.87	.25														
COLBYS FC53D	7.62					2.02	.05									2.84	1.85	.86														
COLEMAN FISH HATCHERY	3.62															.55	.80	.31	.35	.01	.21	.09	.26	T	.01		.13		.54	.36		
COLFAX	8.44					.18										1.91	1.42	1.05	1.11		.02	.80	.32		.06		.10		.46	1.01		
COLGATE PH	7.13					.20	.02									.47	1.80	1.35	1.54		.16	.05	.71		.05		.10	.05	.08	.53	.02	
COLUSA 1 SSW	2.37				.06	.52			.02			.02				.88	.34	.20	.21		T	.05			.02				.03	.02		
CONCORD 3 E	3.21					.37	.01									1.00	.27	.41	1.01		.02		.12									
CORCORAN IRRIG DIST	.83					.32	.02									.15	.05	.18	.10				.01									
CORDES	9.62					1.03										.65	2.10	1.14	1.85		.55	1.10	.30			.18	.17	*	.55			
CORNING HOUGHTON RANCH	3.03					.54	T									.74	.47	.13	.41		.02	T			.07	.02			*	.63		
CORONA	2.36					.52	.07									1.19	.31	.27														
COVELO	8.48					.23		.09	.02	.01		.04		.02		.60	.55	.58	1.84	.28	.40	1.00	.19	.05	.75	.10	.17		1.23	.31	.02	
COVINA TEMPLE FC 193	5.11					1.30										1.82	.95	.95														
COW CREEK	.22					.03										.16	.03															
COYOTE WELLS	.09															.09																

See reference notes following Station Index.

DAILY PRECIPITATION

Station	Total	1	2	3	4	5	6	7	8	9	10	11	12	13	14	15	16	17	18	19	20	21	22	23	24	25	26	27	28	29	30	31
CRESCENT CITY 1 N	16.34	.04					.76	.97				.11				.20	1.25	1.29	1.13	2.23	1.95	1.58	.20	.71	1.20	*	1.07	1.01	.63	.01		
CRESCENT CITY 7 ENE	17.92	.16					.18	1.24				.09					1.75	1.02	2.03	1.49	.95	3.53	.69	.63	.43	T	1.60	.28	1.83	.02		
CROCKETT	2.75				T	.31											.96	.96	.33	T	.01	.18										
CRYSTAL LAKE FC283B	14.47					2.72										6.02	5.73															
CULVER CITY	2.68					.86	.12									1.33	.05	.32														
CUMMINGS	16.07					.08	.12	.15								.82	1.20	1.30	1.77	1.70	.92	2.35	.37	1.02	.44	.08	.47	.26	3.02			
CUNNINGHAM	5.20					.44										.56	1.15	.43	1.42			.43			.29		.03		.15	.28	.02	
CUYAMA	1.09					.22	.09									.18	.02	.48		.01			.09									
CUYAMACA	3.09					.83	.78									.47	.49	.50	.02	T												
DAGGETT CAA AP	.23					.01										.03		.19														
DAVIS AGR COLLEGE	2.97					.26	.02	.01	.01	T			T			.64	1.12	.48	.36			T	.05		.01				T	.01		
DEEP SPRINGS SCHOOL	-					.12										-	-	-														
DEER CREEK PH	12.15					.26										2.43	3.08	2.06	1.95	.04	.02	1.28	.14	.04			.15		.63	.07		
DELANO	1.26					.26	.03									.02	.08	.70	.11				.06									
DENAIR	2.13					.53										.75	.31		.36			.12	.06									
DE SABLA	10.13					.05		.01								2.50	2.77	.75	1.12	.11	.73	1.00		.01	.07		.17		.71	.13		
DESCANSO RS	2.44					.72	.63									.38	.27	.44	T	T												
DOBBINS COLGATE	6.84					.23										1.45	1.68	.61	.76	.03	.10	1.23					.13		.53	.09		
DOS RIOS	10.21					.09										.60	1.18	.89	2.05	.15	.34	1.43	.28	.01	.89		.20		1.87	.23		
DOWNEY FIRE DEPT FC107C	2.62				T	.68	.31									.65	.40	.58														
DOWNIEVILLE RS	12.04					.12	.03									.98	3.06	2.61	3.00	.05	1.23		.15		.06			.02	.15	.58		
DOYLE 5 SSE	2.93					.07	T									.18	.36	1.27	.74				.21		T			T	T	.10		
DRY CANYON RESERVOIR	4.62					.30	.12									.30	3.08	.82														
DUDLEYS	6.61					.56										1.76	1.96		1.47			.86										
DUNNIGAN	2.56					.40										.75	.67	.11	.56										T	.07		
DUNSMUIR RS	10.26					.04										.62	1.51	1.22	1.62	.29	.58	2.72	.24	.09	.12	.01	.21	.01	.96	.02		
DUTTONS LANDING	2.70					.31										*	1.20	.22	.40	.03	.08			.41	T		.04		*	*	.01	
EAGLE MTN	.07				T											.03	.04															
EAST PARK RESERVOIR	3.00					.71										.86	.50	.06	.52		.01	.01	.06		.02				.08	.17		
EL CAJON 2 E	1.38				T	.63	.15									.40	.01	.16	.02	.01												
EL CAPITAN DAM	1.78					.55	.50									.25	.19	.29														
EL CENTRO 2 SSW	.05					T										.05																
ELECTRA PH	4.40					.16										.86	1.28	.11	1.12			.36	.42				.05		.03	.01		
ELIZABETH LAKE FC128B	7.75					1.26	.04									3.21	2.19	1.05														
ELK VALLEY	21.37	.06	T			T	.84	.43							T	.17	1.08	1.80	1.89	1.89	1.43	3.55	.89	1.30	1.22	.15	1.27	1.93	1.42	.05		
ELLERY LAKE	3.00				.04	.04									.04	1.02	.90	.40	.26			.24	.04	.02								
ELLIOTT	2.72					.49	.02									.54	.25	.72	.57				.11							.02		
ELSINORE	1.91					.55										1.02	.22	.12														
ESCONDIDO	1.61					.71	.12									.51	.06	.21														
ESCONDIDO CHURCH RCH	1.43					.62	.14									.44	.10	.12	.01													
EUREKA WB CITY R	5.69	.01			T	.05	.10	T				T			T	.32	.76	.75	.16	.05	.92	1.17	.17	.34	.06	.30	.02	.12	.39			
EXCHEQUER RESERVOIR	4.33					1.00				.02						.90	1.12	.01	.75			.23	.30									
FAIRFIELD POLICE STA	2.73					.30									.20	1.16	.89					.14		T	.04				T			
FAIRMONT	7.31					.92	.07									.31	4.92	1.09														
FALL RIVER MILLS INTAKE	1.93														.05	*	.24	.86	.28	.02	.01	.02	*	.06	.10				.25		.04	
FEATHER FALLS	9.67					.38	T									.61	3.26	1.20	2.24		.11	.18	.78		.10		.09	.04	*	*	.68	
FERGUSON RANCH	4.22					.34							.06			.37	.98		.42		.27	.34	.03				.20		.76	.45		
FIDDLETOWN LYNCH RCH	5.31					.10										.69	.37	1.80	1.24	.02			.85					.11		.13		
FINLEY 5 SW	6.94				T	.55										.92	1.46	1.20	1.20	.05	.20	.64	.05	.06	.07	T	T	T	.50	.04		
FIVE POINTS 5 SSW	1.06					.46									.02	.09	.36	.13														
FOLSOM DAM	3.02					.10	T			T	T	T				.45	.70	.76	.48			T	.37				.03		T	.13		
FONTANA 5 N	6.43					1.47										2.16	1.24	1.53	.03													
FONTANA KAISER	3.86					1.25										1.77	.84															
FOREST GLEN	12.42					.22		.05								.74	1.51	1.80	2.55	.15	.13	2.24	.54	.04	.52	.31	T		1.56	.06		
FORESTHILL RS	8.19					.14										.14	1.48	2.78	1.80	.01			1.05		.08			.12	.07	.52		
FORT BIDWELL	3.12						T	T							.28	.64	.32	.03	.27	.03		.25	.15	T	.03	.12		.40	.60			
FORT BRAGG	5.24					.06		.01	T		.01					.23	.35	.13	1.04	.23	.35	.96	.17	.07	.29	.07	.26	T	.81	.20		
FORT BRAGG AVN	4.90				.04	.02	T									.38	.21	.83	.04	.33	.33	.88	.03	.33	.05	.02	.25	.34	.80	.02		
FORT JONES RS	5.53					.04	T									.11	.39	.69	1.10	T	T	1.65	.34	.26	.08	.02	.02	.32	.51			
FORT ROSS	4.51				.07	.05									.02	.53	.51	.10	.75	.11	.56	.43	.05	.31	.01		.19		.79	.03		
FRENCH GULCH	6.38					.33									.03	.58	1.28	.63	.72	.34	.29	.40	.13		.28	.09			.96		.32	
FRESNO WB AP R	1.90				.10	.31		T			T	T	T	T	T	.76	.40		.19			.14					T	T				
FRIANT GOVT CAMP	2.00					.35	.07	.02								.15	.67	.31	.28	T			.12					.03				
FULLERTON ARROUES RCH	3.65					.55	.52									.81	.72	1.05														
FULLERTON CREEK 5	3.90					*	*	1.12								*	*	*			2.78											
FULLERTON DAM	3.05					.51	.40									.65	.65	.84														
FULLERTON HILLCREST RES	3.07					.53	.42									1.27	.23	.62														
GARBERVILLE	10.01					.06		.09		.01					.02	.71	.92	.74	2.00	.27	.28	1.70	.11	.48	.58	.10	.32	.40	1.20	.02		
GASQUET RS	22.43	.01	.08				.50	1.59				.02					1.47	1.40	2.63	1.71	1.07	4.20		1.49	.80	.70	1.19	.40	3.17			
GEM LAKE	2.52				.04	.12										.80	1.12	.08	.30				.06									
GEORGETOWN	8.14					.09										.53	.80	2.55	1.90				1.43		.26		.07	.10		.41		
GEORGETOWN RS	8.38					.08										.62	.77	2.58	2.20				1.46		.07			.08	.11	.41		
GIANT FOREST	7.26					1.40	.50									.42	1.44	2.55	.63	.30			.02									
GIBRALTAR DAM	9.94					1.76										3.00	2.92	2.10	.16													
GILROY	4.65					.95										1.42	.07	.96	1.13			.01	.11				T					
GLENDALE STAPENHORST	3.30					1.34	.01									1.03	.38	.54	T													
GLENDORA WEST	5.89					1.55										2.10	1.14	1.10														
GLENNVILLE	3.19					.88	.24									.08		1.45	.16	.20			.15					.03				
GOLD RUN	8.98					.31										1.71	2.05	1.38	1.38	.05		.84	.27		.07		.15		.62	.15		
GRANT GROVE	8.50					1.54	.40									.38	2.80	2.11	.71	.29			.27									
GRASS VALLEY	9.35					.19	.03									.68	2.39	2.38	1.56		.04	.02	1.15		.07		.07	.09	.10	.58		
GRATON 1 W	5.44				.22	.24										1.12	.49	.46	1.23	.32	.32	.55	T	.06	.01	.03	.04		.32	.03		
GREENVIEW	4.08																.46	.70	1.20				*	*	1.18	.34					.20	
GREENVILLE RS	6.84															*	3.00	2.02	.27		.05	1.02					.27		.21			
GRIZZLY PEAK	4.56				.04	.53										1.15	1.16	.23	.57		.25	.47			.07				.04	.05		
GROVELAND RS	5.39					.32											.84	1.24	1.38	1.58	.03											
GUERNEVILLE	6.20					.35										.88	1.12	.08	1.27	.08	.77	.24	.65		.25		.02	.05	.15	.29		
HAINES CYN LOWER FC 364	7.64					2.04										2.82	1.62	1.16														
HAINES CYN UPPER FC 367	8.00					2.33										2.86	1.64	1.17														
HAIWEE	1.29					.23										.04	.70	.32														
HALF MOON BAY 2 NNW	3.88					.73	T									*	1.50	.56	.40		T	T	.54		.07		.08		T	T		
HAMILTON AFB	3.43				.53	.03									.16	1.40	.39	.58	T	.01	.05	.25		T			T		.03	T		
HAMILTON AFB 1 E	3.81					.59										1.47	.81	.03	.45	.01	.03	.34					.04		.04			
HANFORD	1.41				.48	.11										.30	.15	.30	.05								.02					
HANSEN DAM	2.80					.40	.32									.55	.72	.81		T												
HAPPY CAMP RS	15.58						.25	.08								.24	.70	1.76	1.95	.65	.80	3.76	.58	1.11	.84	.09	.55	1.01	1.16	.05		
HARRIS GAGING STA	3.03					1.35										.47	.30	.78	.09				.04									
HARRY L ENGLEBRIGHT DAM	5.78					.18	.02									.48	1.85	1.31	.91		.05	.04	.59		.03		.05		.05	.22		
HATCHET MT MNTNC STA	7.69														.09	.45	1.35	1.68	.90	T	.63	.62	.78	.42		.03	.28		.46			
HAT CREEK PH 1	2.40														.05	.14	.38	1.00	.19		.02	.05	.15		.07		.02		.29	.04		
HAYFIELD PUMP PLANT	.16					T										.05	.11															
HAYFORK RS	6.13					.22										.87	.30	.75	1.61	.06	.02	.75			.69			.10	.76			
HEALDSBURG	5.28				.08	.50										.90	.73	.73	1.16	.14	.21	.50		.06		.02			.25			
HEALDSBURG 2 E	5.40					.57										.81	1.02	.53	1.25	.02	.23	.32	.26		.07	.02	.04		.11	.15		
HEMET	1.50					.23	.11										.78	.38														
HENSHAW DAM	2.99					.83	.63									.37	.58	.58	T	T												
HERNANDEZ 2 NW	3.99					.82									T	2.00	.67	.16	.24			.10										
HETCH HETCHY	5.86					.15	T									.24	2.03	1.77	1.10				.57									
HIGHLAND SPRINGS RCH	7.20					.58										.58	1.52	.48	1.65			.60	.74	.15		.36			.06	.48		
HILTS	5.44					T	*	*	*	.07						*	.65	.45	.70	.11	.06	*	*	1.80	*	*	.60	T			1.00	
HOBERGS	9.13					1.09										1.09	2.08	1.10	1.86	.08	.09	.61	.57						.33	.23		
HODGES DAM	1.30					.39	.27									.19	.23	.20		.02												
HOEGEES FC 60A	9.88					2.79										2.60	2.52	1.97														
HOLLISTER	2.62					1.00									T	.63	.32	.17	.38			.09	.03									
HOPLAND LARGO STA	5.61					.37										.62	1.11	.61	1.19	.14	.09	.37	.14		.31		.09		.23	.34		
HUNTINGTON LAKE	6.84					.59										1.29	2.16	1.55	.83			T	.42									
IDRIA	2.02					.95										.84	.04	.04	.15													
IDYLLWILD RS	3.08					1.07	.12									*	1.10	.79														

See reference notes following Station Index.

Station	Total	1	2	3	4	5	6	7	8	9	10	11	12	13	14	15	16	17	18	19	20	21	22	23	24	25	26	27	28	29	30	31
IMPERIAL	.07															.07																
INDEPENDENCE	1.04					.09										*	.29	.65		.01												
INDIO US DATE GARDEN	.11															.02	.09															
INYOKERN	.73					.15										.36	.02	.20														
INYOKERN ARMITAGE	.91					.15										.56	.08	.12														
IOWA HILL	8.09				.17											.95	1.10	2.20	1.51				.98	.27				.13	.15	.63		
IRON MTN	.07															.07																
JESS VALLEY	1.67						.02	.07							.05	.02	.30	.19	.15	.06		.05	.04	T	.05	.04	.09	.02	.52			
JOICE ISLAND	2.95					*									.30	*	*	*	*	*	2.35	*	*	*	.30							
JULIAN WYNOLA	2.75					1.20	.34									.78		.43														
JUNCAL DAM	12.15					2.27										3.93	3.77	2.12	.06													
KEE RANCH	1.31					.16										*	*	1.15														
KELLOGG	6.08					.36										.82	1.03	.51	1.51	.02	.76	.47			.06					.54		
KELSEYVILLE	3.83					.39										.35	.68	.43	1.04	.03	.04	.33	.07		.04	T			.15		.28	
KENTFIELD	5.26					.73										1.26		.50	1.13	.02	.36	.39	.76		.01		.03		.04	.03		
KERLINGER	1.69					.37	.01									*	.58	.30	.31				*	.12								
KERN RIVER INTAKE 3	4.08				.90	.28									.38	.18	1.96	.26	.12													
KERN RIVER PH 1	1.78					.27	.18									.06		.82	.16				.29							T		
KERN RIVER PH 3	2.30					.67										.42	.07	.82	.32													
KETTLEMAN CITY 1 SSW	1.41					.43	.11									.13	.26	.42	.06	T			T									
KETTLEMAN STA	1.12					.39									T	.45	.25	.02	.01													
KING CITY	2.40					.40									.02	1.65	.25					T	.08									
KLAMATH R	20.47						2.19	.64						.04		.25	1.64	1.73	1.28	.54	3.34	1.14	.13	.57	2.29	1.04	.20	2.45	1.00			
LA CRESCENTA FC 251	5.97					2.64										1.66	.74	.93														
LAFAYETTE 2 NNE	4.43					.42										1.29	.97	.29	1.16		*	.24								.06		
LAGUNA BEACH	3.25					.38	.20									1.90	.40	.37														
LA HONDA	5.23				.05	.83										1.43	1.26	.15	.80		.06	.45	.05		.08		.03		.04			
LAKE ARROWHEAD	13.12					2.81	.09									3.62	4.50	2.10														
LAKE CITY	-							.14							T	T	1.17	1.15	.49	.16	T	-	-	-	-	-	-	-	-	-	-	-
LAKEPORT	5.26					.48									.61		.83	.56	1.13	.13	.09	.21	.29		.29		.03		.61			
LAKESHORE	10.14					.21	T								.29	1.32	1.26	1.82	.53	.54	.83	1.80		.30	.08	T	.13	.18	.85			
LAKESIDE 2 ENE	1.37					.64										.29	.22	.22														
LAKE SPAULDING	10.87					.25	T									1.77	3.25	1.61	1.78	.04	.03	.74	.39		.05		.18		.75	.03		
LA MESA	1.48					.60	.18									.42	T	.28	T													
LANCASTER	1.40					.06										.98	.05	.31	T													
LA PORTE	16.09	.18													1.61	3.10	2.70	4.20		.75	.55	1.75	.10	.05	T		T		1.10			
LAS PLUMAS	10.42					.09										2.51	3.02	2.32	1.00	.02	.19	.64		.05			.11		.39	.08		
LEBEC	2.49					.29	.12									.50	.62	.66	.20				.07				.03					
LECHUZA PT STA FC 352 B	6.06					1.28										2.50	.95	1.33														
LE GRAND	2.76					.79										.63	.61	.06	.35			.17	.15									
LEMON COVE	1.84					.48										.20	.12	.72	.27				.03				T	.02				
LINDSAY	1.36					.34		.02			.01	.01		.01	.01	.10	.02	.60	.18				.03				.03					
LIVE OAK CANYON FC 230 C	6.64					1.36	.10									2.04	2.36	.78														
LIVERMORE	2.26					.32	.01					T			T	.70	.13	.51	.51		T		.07		.01		T				T	
LLANO SHAWNEE HILLS RCH	.80					.07										.52	.02	.19														
LOCKWOOD	2.66					.72										.70	.49	.50	.12				.13									
LOCKWOOD MESA	.96					.21	.07									.09	.23	.36		T												
LODI	2.82					.52										.80	.67	.21	.41			.21										
LOMPOC SEWAGE PLANT	2.98					1.38	.02								T	.43	.27	.80	.07				.01									
LONE TREE CANYON	1.83					.41									.03	.02	.72	.29	.27				.13						T	T	T	T
LONG BEACH	3.33				T	1.06	.56									1.26	.01	.44	T													
LOS ALAMOS	3.51					1.06	.54									.25	.65	.91	.01	.07			.02									
LOS ANGELES WB AP R	2.10				.18	.39										1.05	.35	.13	T													
LOS ANGELES WB CITY R	2.14				.24	.68										.75	.31	.16	T													
LOS BANOS	1.79					.63	.08									.39	.11	.25	.25				.08									
LOS BANOS ARBURUA RCH	1.60					.60									.05	.49	.07		.29			T	.10									
LOS GATOS	5.91				.05	.65									T	1.75	1.83	.26	.88			.45	.04									
LOS GATOS 4 SW	9.10					1.07	.02									1.56	2.52	1.75	1.38		.02	.11		.64				.02				
LOS PRIETOS RS	5.21					1.71										*	3.43		.07													
LUCERNE VALLEY 2 W	.50															.25	.25															
LYTLE CREEK PH	7.42					1.59										2.35	1.76	1.72														
LYTLE CREEK RS	7.46					1.96										*	*	5.50														
MADERA	1.37					.40	.12									.10	.10	.19	.18			.28										
MAD RIVER RS	13.45					.17	.20	.38					.10		.50		1.59	1.52	1.86	.75	.30			2.65	.65		.68	.10	2.00			
MANDEVILLE ISLAND	-				*	.23										1.03	.60	.02	.31			-										
MANZANITA LAKE //	4.98					.07		.10							.02	.03	.87	1.24	.61	.23		.07	.57		.10	.04	.15	T	.45	.38	.05	
MARCH FIELD	2.30				.03	.55										1.38	.10	.22	.02													
MARICOPA	.51					.22										.14	.01	.13	.01				T									
MARIPOSA	4.69					.55	.02									.23	1.09	1.34	1.07				.39									
MARTINEZ 3 SSE	3.44					.39										1.02	.62	.34	.86			.03	.13		.03					.02		
MARTINEZ FIRE STA	3.32					.35										1.01	.44	.40	1.06			.01		.01						.04		
MARYSVILLE	3.38					.29			.03							.86	.75	.43	.86	.02		.01	.09		.01					.03		
MATHER	3.87					.12										.98	1.00	.51						1.26								
MC CLOUD	8.59					.04										.66	1.64	1.27	1.45	T	.21	1.93	.18		.12	.08	.19		.82			
MEADOW LAKE	6.03					1.05	.19									.23	1.69	1.75	.54	.25			.33									
MECCA 3 SE	.09															.09																
MENDOTA DAM	1.01					.31	.10									.14	.05	.20	.13				.08									
MERCED FIRE STA 2	3.92					1.68	.60			.01						.64	.44	.12	.38			.05										
MERCEY HOT SPRINGS	1.56					.48			*	*	*	*	*	*	*	.68			*	*	.36	.04										
MEYERS INSPECTION STA	5.51					.13										.79	1.04	1.66	1.25			.12	.52				T		T			
MIDDLETOWN	7.78					.60	.01									*	2.33	.95	2.47	.01	.23		*	1.07	.11							
MIDDLEWATER	.64					*	.31									.09	.15			.04			.05									
MILL CREEK 2	2.38					.96	.14										.49	.79														
MINERAL	8.00					.01		.02								.54	2.36	1.72	.44	.09	.03	.35	.92		.17	.11	.29	T	.65	.30		
MIRANDA SPENGLER RCH	10.13		.01			.04	.03	.04	.01				.01		.04	.69	.98	2.26	1.12	.55	.23	1.26	.12	.51	.21	.01	.41	.13	1.46		.01	
MODESTO	2.49				.44	.24			.02	T					.04	.66	.53	T	.42			.14								T	T	
MOJAVE	1.53					.14										1.03	.06	.30														
MONO LAKE	1.79					.19										.31	.84	.45														
MONTEREY	3.70					1.32										.89	.34	.02	.75			.38										
MONTICELLO DAM	3.94					.62										.99	.62	.26	1.13		T		.30							.02		
MOORPARK 1 SSE	4.35					.56	.44									*	2.75	.60														
MORGAN HILL 2 E	-					.83	.02									1.36	.18	.90	1.07				-									
MORONGO VALLEY	.85					.14										T	.55	.16														
MOUNTAIN PASS	.20															.12		.08														
MOUNT DANAHER	6.98				.05											*	1.50	1.92	1.86			*	1.16					.09		.40		
MOUNT DIABLO NORTH GATE	4.62					.53										1.05	1.06	.59	1.00		.03	.06		.23	.02	.02			.01	.02		
MOUNT HAMILTON	4.87				.76	.20									.10	.60	.90	.34	.82			1.05		T			.04		.06			
MOUNT HEBRON 9 E	2.15															.02	.68	.35	.15			.25	.22				.04	.22	.22			
MOUNT HEBRON RS	2.02						.06										.26	T	.35	.02		.40				*	*	.21	.72			
MOUNT SHASTA WB CITY //R	6.11				.02		T	T							T	1.04	1.64	1.36	.04	T	.22	.67	.05	.12	T		.02	.26	.67			
MT WILSON FC 338B //	8.68					2.27	T									1.94	3.29	1.18														
MUIR WOODS	5.66					.79										.93	.94	.21	.77	.16	.70	.16	.39		.06		.06		.15	.34	T	
NACIMIENTO DAM	3.62					1.03	.02								.10	.92	.72	.64	.19													
NAPA	3.59	*				.35			*							*	1.37	.50	.62	.07	.08	.06	.42				.04		.01	.07		
NAPA STATE HOSPITAL	3.67					.35										.75	.85	.26	.66	.05		.07	.60				.02		.03	.03		
NEEDLES CAA AP	.16					T										.16																
NEENACH	3.03					.21	.11									1.71	.54	.46	T													
NEVADA CITY	9.84					.28	.02									.70	2.57	2.58	1.68		.04	.03	1.02		.26		.07	.02	.18	.39	T	
NEWARK	3.34					.36											1.31	.67	.71					.28						.01		
NEWBURY PARK 4 SW	4.68					.80	.52									.79	1.98	.59														
NEWHALL SOLEDAD FC 32 C	7.07					.66										3.31	2.35	.75														
NEWMAN	2.01					.68										.73	.11	.21	.23				.05									
NEWPORT BEACH HARBOR	2.05				T	.78										.84	.22	.21														
NICOLAUS	2.72					.21	.04									.51	.91	.50	.37				.12	.04						.02		
NILAND	.00																															
NORTH FORK RS	6.79					.84	.15									.28	2.47	1.30	1.21	.15			.33					.06				
NORTH HOLLYWOOD	3.06					1.12										1.12	.35	.47														
OAKDALE WOODWARD DAM	2.72					.81										.64	.09	.52	.48				.18									

See reference notes following Station Index.

Station	Total	1	2	3	4	5	6	7	8	9	10	11	12	13	14	15	16	17	18	19	20	21	22	23	24	25	26	27	28	29	30	31
OAK KNOLL RS	7.45							.04	.04								.44	.83	.87	.21	.07	1.71	.53		.63	.93		.93	.22			
OAKLAND	2.96						.40									1.42	.92	.22														
OAKLAND WB AP R	3.26				.48										.18	1.19	.64	.23	.14	T	.01	.38		T			.01		T	T		
OAKVILLE 1 WNW	4.89					.46		.01	.02	T	.01	T	T	T		1.17	.97	.07	1.05	.15	.20	.50	.02		.01		.06		.08	.11	T	
OCCIDENTAL	8.02					.43										.73	1.76	.05	1.60	1.58		.18	.78		.14		.14		.21	.42		
OCEANSIDE PENDLETON	1.23				.33	.09									.09	.14	.58		T													
OCOTILLO	.08															.08		T														
OJAI	5.97					1.52	.02									1.55	1.54	1.34	T													
OLINDA	4.20					.58	.45									.69	1.35	1.13														
ONO	5.30					.31										.44	.93	.44	.58	.05	.26	.98	.02		.13	.03	.05		.68	.40		
OPIDS CAMP FC 57 BE	11.76				.96	2.05										5.96	2.18	.59	.02													
ORANGE COVE	3.06					.64	.04									.18	.46	1.10	.31	.18			.15									
ORICK PRAIRIE CR PARK	14.65					.13	*	1.62								.50	.55	1.58	.91	.60	.75	2.64	.48	.92	.43	.14	.97	1.50	.85	.06	.02	
ORINDA BOWMAN	4.65				.15	.56									.01	1.41	1.02	.14	.92	T	.03	.39		.02					T			
ORLAND	2.82					.43										.80	.72	.09	.34				.05		.01		.03		.10	.25		
ORLEANS	13.90					.03	.35	.17								.34	.56	1.50	1.40	.76	.38	2.72	.64	.74	.94	.13	.63	1.41	1.18	.02		
OROVILLE 1 WSW	4.47					.19										.90	1.48	.38	.78		.12	.07	.25	.05					.15	.10		
OROVILLE 7 SE	4.67					.29										1.10	1.05	.65	1.05		.08	.14			.05				.10	.20		
OROVILLE BRIDGE	4.68					.15	.01									.56	1.35	1.01	.91		.13		.28		.04				.02	.22		
OXNARD	3.47					.62	.04									.95	1.30	.54		.02												
OZENA	3.58				T	.69	.07								.02	1.87	.18	.60	.07				.08									
PACIFIC HOUSE	7.99					.01										.54	.78	2.17	2.86	.16		1.09					T	.03	.05	.30		
PACOIMA DAM FC 33 AE	4.48					1.01										1.63	.61	1.23														
PAICINES OHRWALL RCH	2.97					1.20										.80		.32	.45				.17				.03					
PALMDALE	1.85					.37										*	1.00	.48														
PALMDALE CAA AP	.98				.01	.06										.65	.16	.10														
PALM SPRINGS	.64					.02										.58		.04														
PALO ALTO CITY HALL	2.89					.47											1.28	.35	.65				.14		T		T					
PALOMA	4.13		T	T		.82	.06								T	1.76	.64	.01	.36			.18	.23				.07					
PALOMAR MTN OBSY R	4.49				.02	1.59										2.01	.12	.75														
PALOS VERDES EST FC 43 C	3.04					.72	.42										1.25	.65														
PANOCHE	1.98					.42				.02					.06	1.14	.18	.02	.05			T	.09									
PANOCHE JUNCTION	.68					.26										.17	.14	*	.11													
PARADISE	7.22					.15	T									.59	2.37	1.39	.75	.01	.46	.45	.45		.03		.05	.01	.03	.48	T	
PARKER RESERVOIR	.30					.02											.28															
PARKFIELD	4.91					1.46	.15									.20	1.58	1.18	.26				.08									
PASADENA	3.76				T	1.48	.01									1.01	.46	.80	T													
PASKENTA RS	3.67					.54										*	1.45	.12	.43		.06				.25		.02		.80			
PASO ROBLES	3.30				T	1.14									.05	.90	.82	.21	.16			.01	.01									
PASO ROBLES CAA AP	2.98				.61	.29									.13	1.22	.62	.02	.09			T										
PATTIWAY	1.89					.60	.15									.65		.30					.10					.09				
PAYNES CREEK	4.91					.10										.67	1.50	.14	.40	.05	.10	.15	.52			.30	.20		.53	.25		
PENDOLA GS	14.80				.40	2.90										4.30	6.50	*	.70													
PETALUMA FIRE STA 2	3.08				.04	.29										.76	.51	.16	.65	.09	.09	.36		T	.01				.12			
PIEDRA	3.66					.83	.22									.15	1.05	.86	.33				.39					.03				
PINE CANYON PS FC321E	6.92					.69	.05									3.75	1.73	.70														
PINNACLES NM	3.46					1.20									.01	1.29	.57	.02	.24			.02	.11									
PISMO BEACH	2.96					1.36									.03	.53	.68	.19	.05				.12									
PIT RIVER PH 5	15.63					.03									.10	1.39	2.61	3.82	1.06	.45	.91	3.95		.23	.11	.01	.20	T	.75	.01		
PITTS RANCH	5.62					.51										.54	1.36	.34	1.67	.03	.04	.42	.34				.16	.21				
PLACERVILLE	6.69					.02										.90	.43	2.24	1.68				.87		.15		.02	.05		.33		
PLACERVILLE IFG	6.18					.04										*	1.11	2.00	1.64				*	.99	T			.07	*	*	.33	
POINT ARENA	4.67					.09										.34	.76	.09	.85	.13	.38	.39	.12		.44	.04	.24	.01	.41	.38		
POINT ARGUELLO USCG	2.72					.75	.16										.97	.84														
PT PIEDRAS BLANCAS	3.09				.36	.47								T	.03	1.19	.73	.14	.13			.04										
POMONA	5.85					1.09	.02									2.02	1.97	.74	.01													
PORT CHICAGO NAVAL DEPOT	2.99					.38										.60	.73	.46	.63				.08		.11					T		
PORTERVILLE	1.87					.46	.04									.05	.16	.93	.17	.02			.04									
PORTOLA	5.05					.12										1.46	1.30	.91	.90			.29	T						.07			
POSEY 3 E	4.18					1.38	.18									.18	.11	1.72	.35	.13			.13									
POTTER VALLEY PH	7.03					.27										.83	.90	.50	1.33	.36	.18	.93	.12	.33	.03		.18		1.07			
RAMONA SPAULDING	1.22					.58	.11									.29	.02	.21	.01													
RANCHITA	1.64					*	.80									*	*	.84														
RANDSBURG	.80					.32										.40	.08															
RAYWOOD FLATS	7.32				.01	.65	.03										*	6.63														
RED BLUFF WB AP R	2.59				.26	.02		T	.01	T	T	.01	.01	T	.04	1.14	.12	.39		T	T	.10		.03	T	T	.02	.03	.41			
REDDING FIRE STA 2	6.51					.20										1.10	1.33	.98	.47	.23	.33	.87		.03	.05		.12		.80			
REDLANDS	1.93					.44	.13									1.01	.06	.29														
REDWOOD CITY	4.12				.01	.55									.02	1.86	.51	.22	.69	T	T	.22	T		.04							
REPRESA	3.12					.30			.03						.10	.90	.65	.46	.2[illegible]			.38					.02		.04	.02		
RICHMOND	3.72				.07	.48										1.08	1.06	.06	.52		.06	.35			T		.02			.02		
RICHMOND FIELD STA	3.73				*	*									.54	*	*	*	*		*	*			*		*	*	3.15	*	*	.04
RIVERSIDE FIRE STA 3	2.06					.53	.04									1.05	.14	.30														
RIVERSIDE CITRUS E S R	2.17					.26	.35									.87	.23	.45		.01												
ROCKLIN	3.15					.10	.03									.65	.60	.82	.55				.30		T					.10		
SACRAMENTO WB AP R	2.99				.17	.15			T	T	T	T	T	T	.18	1.06	.82	.39	.10		T	.09		T	T		.01		.02	T		
SACRAMENTO WB CITY R	3.07				.13	.15			T	T	T	T	T	T	.16	1.18	.95	.28	.06		T	.13			T		.01	T	.02	T		
SAGEHEN CREEK	7.88					.08										1.41	2.12	.95	*	1.57		1.23							.52			
SAINT HELENA	5.70				.29	.21										1.27	1.11	.52	1.06	.19	.14	.60		.02		.01	.04		.23	.01		
SAINT JOHN	2.85					.25										1.11	.74	.20	.28			.10			.04				.13			
SAINT MARYS COLLEGE	4.68				.06	.45										1.58	.91	.21	1.01		.02	.37			T					.07		
SALINAS CAA AP	2.97				.64	.49									.09	.54	.48	.03	.31			.39					T					
SALINAS DAM	5.17					1.52	.39									.37	1.49	1.22	.16				.02									
SALT SPRINGS PH	6.49					.22	.01									1.67	1.30	.88	1.61			.27	.45				T		.05	.03		
SALYER RS	9.81		.01			.01	.05	.12							T	.24	.58	1.24	1.71	.43	.04	1.36	.77	.10	.66	.40	.28	.01	1.80		T	
SAN ANDREAS 3 S	4.54					.23											1.05	1.16	1.02	.01			.87								.20	
SAN ANTONIO CN MOUTH	8.38					1.88	.09									2.26	2.90	1.25														
SAN BERNARDINO CO HOSP	4.29					1.24	.05									1.92	.51	.57														
SAN CLEMENTE DAM	3.99					1.28										1.26	.23	.43	.42				.37									
SANDBERG PTL STA FC130B	5.58				*	.66	.20									*	3.97	.70	.05													
SANDBERG WB //R	4.28				.32	.22										2.88	.78	.08	T													
SAN DIEGO WB AP R	1.38				.02	.83										.19	T	.34	T													
SAN DIMAS FIRE WDN FC 95	5.70					.77	.55									1.09	1.93	1.36														
SAN FERNANDO	3.54					.93										1.90	.67	.04														
SAN FRANCISCO WB AP R	4.18				.42	.07									.18	1.41	.65	.49	.64	T	.02	.28		T			.02		T	T		
SAN FRANCISCO FOB R	3.60				.48	.01									.17	1.21	.73	.46	.03	.06	.09	.28		T			.05		.02	.01		
SAN GABRIEL CANYON PH	5.52					1.38	T									2.12	.85	1.17														
SAN GABRIEL DAM FC425BE	9.02					1.92										2.80	2.61	1.69														
SAN GABRIEL FIRE DEPT	3.00					1.14										.96	.27	.63														
SAN GREGORIO 3 SE	5.04				.07	1.20									.02	1.18	1.12	.08	.59		.11	.49	.07		.08		.03					
SAN JACINTO	2.06					.58										.97	.15	.36	T													
SAN JOSE R	2.75				.46	.04									.14	.81	.66	.02	.32		T	.30										
SAN LUIS OBISPO POLY	4.23					1.11	.32									.37	1.28	1.00	.09	T			.06									
SAN MARCOS RANCH	8.09					1.18	.50									1.26	2.96	2.14		.05												
SAN MATEO	3.98				T	.42									T	1.59	.54	.12	.85		.01	.45			T		T					
SAN PEDRO	2.44					.82										1.19	.05	.38														
SANTA ANA FIRE STA	3.06					.95	.11									.95	.66	.39	T													
SANTA ANA RIVER PH 1	4.66					1.44	.03									1.55	.50	1.14														
SANTA ANITA FERN FC 432	7.36					2.36										1.83	1.78	1.39														
SANTA BARBARA	4.51					1.61										1.34	.65	.87	.04													
SANTA BARBARA CAA AP	3.81				.37	1.26									T	.95	1.18		.05													
SANTA BARBARA TV PEAK	15.18				[illegible]	2.05	.16									3.92	4.91	4.10														
SANTA CLARA UNIVERSITY	2.79					.59									.02	.89	.56	.11	.37			.22	.03		T							
SANTA CRUZ	5.48				.05	1.12									.05	1.52	1.01	.62	.48			.62	.01									
SANTA FE DAM	3.49					.7[illegible]	.34									.70	.65	1.10														
SANTA MARGARITA 2 NW	8.03				.01	2.91	.02								.06	1.76	2.57	.16	.54													
SANTA MARGARITA BOOSTER	8.36					2.28	.50									.52	2.45	1.80	.72				.09									
SANTA MARIA	2.26					.7[illegible]	.44									.25	.17	.60	.08			T	.02									

See reference notes following Station Index.

DAILY PRECIPITATION

Table 3—Continued

CALIFORNIA
DECEMBER 1957

Station	Total	Day of month																														
		1	2	3	4	5	6	7	8	9	10	11	12	13	14	15	16	17	18	19	20	21	22	23	24	25	26	27	28	29	30	31
SANTA MARIA 14 ENE	4.54					1.60	.65									.20	.35	1.65	.05	.04												
SANTA MARIA WB AP R	2.12				.46	.52									.02	.42	.49	.01	.16			.04	T									
SANTA MONICA	3.15					1.49										*	1.34	.32														
SANTA MONICA PIER	3.16					1.32										1.29	.32	.23	T													
SANTA PAULA	4.39					.60	.48									1.03	1.56	.72	T													
SANTA ROSA	3.99					.29										.76	.75	.08	.85	T	.27	.27	.45		.04	T		.01	.06	.16		
SANTIAGO DAM	3.94					.57	.72									.65	.90	1.10														
SAUGUS POWER PLANT 1	6.52					.56	.19									.40	4.17	1.20														
SAWYERS BAR RS	13.72					.06	.20	.51								.17	1.42	1.53	1.66	.31	T	2.84	1.14	.01	.44	.50	.55		2.38			
SCOTIA	8.03		T			.01	.05	.07	T		T				.04	.07	.90	1.33	1.23	.08	.05	1.66	.33	.20	.59	.09	.28	.05	.99	.01		
SEARSVILLE LAKE	6.50					1.06										1.50	1.47	.67	1.18	.06	.01		.51		.03	.01						
SEPULVEDA DAM	3.18					.60	.38									.60	1.20	.40														
SHASTA DAM	10.18					.21							T			.60	1.87	.69	1.12	.14	.60	3.26	.42		.13	.12	.12		.56	.34		
SHINGLE	4.98					.08										.54	.55	1.68	1.05				.76					.10		.22		
SIERRA CITY	12.22					.03	T									.82	3.05	3.20	3.1		.02	.18	1.05		.10	T	.08		.14	.45		
SIERRA MADRE 1 N	5.05					1.80										1.37	.84	1.04														
SIERRAVILLE RS	4.12					.06	.02									.58	.40	1.74	.93	.01		.07	.21							.10		
SIGNAL HILL FC 415	2.34					.86										1.11		.37														
SKAGGS SPGS LAS LOMAS	9.36					.25										.80	2.25	.60	1.01	.28	1.04	1.25	.28	.04	.24		.25		.45	.62		
SLOAT	7.65					T										*	2.71	1.80	2.19			.05		.90					T			
SLOUGHHOUSE 6 SE	2.88					.17	.03		.02							.58	.42	.81	.47				.32							.26		
SMITH RIVER 3 WNW	15.90		.09				.44	1.75				.14				.14	1.24	1.06	1.14	1.88	.87	2.33	.7	.48	.54	.56	.67	.26	1.50	.07		
SNOW CREEK UPPER	2.47					.48	.10									.63	1.10	.16														
SODA SPRINGS	9.07					.14										.72	1.94	2.66	1.62	.04	.14		1.03		.03			.07	.30	.38		
SOLEDAD	-					-	-									1.21	.15	.21	.20				.14									
SOMIS 3 NW	4.62					.80	.61									1.13	1.57	.51														
SONOMA	4.02				.05	.39										1.02	.78	.07	.52	.23	.13	.49		T		.07	.07		.20			
SONORA	4.29					.28	.12									.57	.48	.54	1.38	T			.90					.02				
SO ENTRANCE YOSEMITE NP	8.47					.60										2.06	2.83	1.37	1.10		T	.51										
SPADRA PAC FC 356 C	4.59					1.06										1.31	1.73	.49														
SPRECKELS HWY BRIDGE	3.14					1.40										.56		.44	.41				.33									
SPRINGVILLE 7 ENE	5.07				1.36	.33										.13	.37	2.04	.47	.32			.04	.01								
SQUAW VALLEY LODGE	8.60					.28										1.57	1.85	1.35	2.38	T		.46	.46				T		.25	T		
SQUIRREL INN 1	8.84					1.12	.08									2.90	3.06	1.68														
SQUIRREL INN 2	10.99					2.20	.15									3.60	3.29	1.75														
STOCKTON CAA AP	2.09				.35	.19				T	T	T	T	T	.07	.40	.63	.02	.32			.11							T	T		
STOCKTON FIRE STA 4	2.58					.45	.02									.46	.20	.83	.29				.33							T		
STOCKTON MOWRY BRIDGE	2.04					.32			.02	.01	T	T	T	T	.01	.48	.43	.01	.53	.01		.11	.09							.02		
STONYFORD RS	3.11					.84										.98	.34	.08	.46			.06	.07		.03				.14	.11		
STONY GORGE RESERVOIR	2.88				.13	.61										.82	.35	.10	.37			.12		.04	.02		T		.32			
STRAWBERRY VALLEY	18.00					.19										3.27	3.74	3.70	2.91	.45	.15	2.31	T	.04	.13		.16	.81		.14		
SUNLAND	3.51					1.08										1.32	.54	.57														
SUSANA KNOLLS	5.39					.55	.35									1.00	2.30	1.19														
SUSANVILLE	4.05					T									T	.41	1.02	1.37	.46			.43	.08		.05				.12		.11	
SUSANVILLE AP	2.79					.03										.97	.61	.28	.49			.41		T								
TABLE MOUNTAIN	5.24				T	.90	T									2.30	1.23	.81														
TAHOE	5.88					.07										.67	.80	1.85	1.72	.01			.57				T		.08	.11		
TEHACHAPI	1.60					.25	.02									.42	.03	.77	.08				.03									
TEJON RANCHO	1.84					.18	.08									.12		1.05	.04				.37									
THERMAL CAA AP	.11															.11																
THOUSAND OAKS 2 N	3.87					.67	.31								.88	1.40	.17	.44														
THREE RIV EDISON PH 2	3.82					1.18	.01									.26	.30	1.29	[illegible]	.03			.16									
TIGER CREEK PH	6.00					.16										1.08	1.43	.43	1.73	.02		.47	.52				.06		.10	T		
TOPANGA RS FC 6	6.92					2.00	.01									2.69	1.07	1.15														
TORRANCE	2.68				.67	.43	.03									.83	.09	.62	.01													
TRACY CARBONA	1.81					.36	.05									.03	.53	.02	.32	.30			.17							.03		
TRACY PUMPING PLANT	1.81					.30					T	T	T	T	T	.67	.44	.02	.26			.12										
TRONA	.40					.09	.01									.05	.05	.20														
TRUCKEE RS	7.20					.03	.17									.56	.91	2.38	2.17				.80				T	T	T	.18		
TULELAKE //R	1.98															.05	.40	.24	.09	.05		.22		T	.09	.04	.13	.42	.25			
TURLOCK	2.43					.81	.03									.53	.26	.35	.31				.14									
TURNTABLE CREEK	9.39					.09										.32	2.00	.80	1.14	.19	.64	2.88	.55		.07		.13		.32	.27		
TUSTIN IRVINE RANCH	3.06					.38	1.12									.48	.53	.55														
TWENTYNINE PALMS	.11															.11																
TWIN LAKES	6.62					.26										1.17	1.54	1.10	1.54			.33	.46				T		.17	.05		
UKIAH	6.18					.34										.54	.99	.70	[illegible]	[illegible]	.16	.84	.04	.13	.06	.02	.11		.92		.01	
UKIAH 4 W	8.12					.34		T								.62	[illegible]	.67	1.56	.25	.46	.94	.45		.26	.11	.19	T	.56	.62		
UNION OIL STEARNS ABS	4.42					.66	.77									.05	1.31	1.53														
U C L A	3.41				T	.95	.46									1.13	.54	.33														
UPLAND	6.83				T	1.56										2.73	1.61	.93														
UPPER LAKE 7 W	6.60					.43										.58	.44	.95	1.1	.34	.2	1.00	.05	.12		.05			.80	.02		
UPPER LAKE RS	5.79				.03	.44										*	1.69	.7	.80	.43	.6	*	*	*	*	*	.2		*	*	.91	
UPPER MATTOLE	15.06				.21	.06	.20									.4	.1	1.8	.90	.74	.84	3.14	.3	.79	.30		.49	.15	2.27			
VACAVILLE	4.06					.34										1.29	1.23	.14	.69		.01	.32								.04		
VALLEY CENTER 3 NE	2.42					.6	.38									.25	.59	.53		.05												
VALYERMO RS	2.11					.36										1.25	.27	.23														
VAN NUYS CITY WHSE FC 15	3.49					.74	.40									.59	1.15	.61														
VENTURA	3.49					1.01	.87									.49	.60	.50		.2												
VICTORVILLE PUMP PLANT	.65					.03										.29	.15	.18														
VINCENT PATROL STA FC120	1.53					.28	.02										.84	.39														
VINTON	2.59					.08										.50	.81	.5	.56			.05	.1						.08			
VISALIA	.97					.13	.02	.01								.07	.11	.39	.18				.06					T				
VISTA	1.92					.78	.11									.52	.13	.38														
VOLCANOVILLE	8.97					.35	.02									.70	.98	2.63	2.17	T		T	1.26		.12		T	.10	.15	.49		
VOLLMERS	11.23					.21	T									.74	[illegible]	1.5	.6	.22	.93	2.78	.16		.20	.05	.08		.65		.10	
VOLTA PH	5.31															[illegible]	1.3	.6	.94	.13	.1	.65	.01	.1	.01	T	.33		.82	.01		
WALLACE	2.85					.35										.2	.41	.3	.6	.20										.05		
WALMAR SCHOOL	3.57					.37										[illegible]	.60	.63	.94					.14						.04		
WALNUT CREEK	4.20					.36										.87	.77	.73	1.24				.19		.04							
WALNUT CREEK 4 E	3.46					.40	T									1.5	.5	.52	.81				.13		.2							
WALNUT GROVE	2.53					.50										.58	.68	[illegible]	.35		[illegible]	[illegible]										
WALNUT PATROL STA FC1028	4.01					1.26										1.54	.55	.6														
WARNER SPRINGS	1.59					*	.46									.58	[illegible]	.40														
WASCO	.96					.21	.05	.01								.11	.3	.43	.3				.9									
WATSONVILLE WATERWORKS	4.03					1.07	T									1.11	.6	.43	.54				.32									
WEAVERVILLE RS	8.02					.31	.16	.35		.05					.3	.49	[illegible]	.41	1.26	.3	.19	.95	.35	T	.7	.42	.10		1.30	.2	T	
WEED 1 S	4.46					.02	T									.9	[illegible]	.52	[illegible]	T	.5	.94	.9	T	.8	.02	.05	T	.55	.3		
WESTHAVEN	1.40					.45										*	.54	.24	[illegible]				T									
WEST POINT 3 SW	5.15					.15										1.9	[illegible]	.1	1.3			[illegible]	.5				.03		.07			
WHITE MOUNTAIN 1	1.22					.12	T									T	.5	.51	[illegible]													
WHITE MOUNTAIN 2	.83					.9	.2									.5	.30	[illegible]	[illegible]				.9									
WHITE ROCK	3.42					.11			.1							.50	.55	.36	.59				.4		.2				.01	.29		
WHITTIER FC 106 C	2.67					1.08										.4	.7	.63														
WILLIAMS	2.64					.67										.63	.75	.9	[illegible]										.1	[illegible]		
WILLOWS	2.45					.61				T	.01	.02	.02	.1		.7	.5	[illegible]	[illegible]				.6		[illegible]				.02	.13		
WINTERS	3.37					.54			.2					.2		1.5	.71	[illegible]	[illegible]				.1							.2		
WOFFORD HEIGHTS	1.56					.45										.42		.4	.15													
WOODFORDS	2.90					.08										1.4	[illegible]	.11	.43			.1	.6									
WOODLAND 1 WNW	2.55					.31										.95	.40	.6	.4									T	.4			
WRIGHTS	-					-	-									1.73	[illegible]	1.1	1.25			.5	.3							.2		
YORBA LINDA	3.92					.89										1.34	[illegible]	.44														
YOSEMITE NP	5.74					.28										1.05	[illegible]	[illegible]	[illegible]			.3	.7									
YREKA	4.95								.1							.02	[illegible]	.1	[illegible]			1.	[illegible]		.29	[illegible]		[illegible]	1.1			

See reference notes following Station Index.

Station		1	2	3	4	5	6	7	8	9	10	11	12	13	14	15	16	17	18	19	20	21	22	23	24	25	26	27	28	29	30	31	Average
ADIN RS	MAX	53	45	58	50	46	42	58	66	65	62	60	59	54	49	45	48	41	40	39	46	46	37	39									49.9
	MIN	24	20	19	29	28	23	32	25	25	23	27	21	28	30	36	34	31	27	29	33	30	17	15	23								26.2
ALDERPOINT	MAX	55	55	56	52	49	56	51	52	58	55	56	56	55	55	53	57	55	51	50	53	55	51	48	48	52	55	50	49	54	55	50	53.1
	MIN	30	33	32	29	32	35	41	39	36	30	35	36	38	40	44	46	43	38	39	45	48	35	36	40	43	40	37	40	45	38	34	38.0
ALPINE 1 W	MAX	75	74	79	67	59	65	71	76	80	76	76	76	72	71	66	65	63	58	63	69	64	62	63	65	72	69	64	69	71	74	72	69.2
	MIN	35	38	38	48	48	39	37	45	46	43	42	44	41	43	56	51	53	41	39	37	38	39	38	37	35	37	34	35	38	38	43	41.2
ALTURAS RS	MAX	49	57	51	57	45	46	55	58	63	61	65	60	58	54	55	46	45	45	38	42	44	42	39	38	44	50	36	38	39	44	42	48.6
	MIN	14	12	14	20	23	25	16	16	18	18	17	17	19	21	23	30	32	28	28	31	37	18	10	16	25	27	18	30	31	16	16	21.5
ANGWIN PAC UNION COL	MAX	60	63	60	51	51	60	60	61	64	60	62	58	48	53	51	54	48	47	47	48	49	46	47	50	50	50	48	48	48	51	51	53.0
	MIN	41	42	45	41	39	42	45	47	51	47	44	47	36	41	41	46	44	37	36	41	41	33	30	37	38	37	33	37	40	36	38	40.4
ANTIOCH 1 E	MAX	69	64	60	47	57	60	50	47	46	45	43	43	43	43	56	61	63	56	60	58	56	54	57	58	54	56	52	55	49	55	56	54.0
	MIN	34	30	27	31	41	32	38	41	38	38	37	37	36	38	39	52	46	43	39	42	44	30	28	39	38	38	32	37	37	40	36	37.4
ANTIOCH PUMP PLT 3	MAX	64	63	66	62	50	58	60	48	45	44	43	41	40	43	43	64	62	60	56	60	57	55	54	55	57	53	56	50	57	59	55	54.2
	MIN	30	30	28	31	34	32	35	38	38	37	36	36	35	37	37	41	45	44	38	42	42	31	29	32	38	38	32	34	40	41	36	36.0
ASH MTN	MAX	65	66	71	66	60	56		54	62	68	62	65			60	68	62	53	55	56	60	45	50	51	54	46	49	52	54	53		57.9
	MIN	38	37	39	45	38	37	37	32	33	44	35	34	45		35	52	40	40	35	34	36	43	32	32	32	33	35	37	36	36	34	37.2
AUBERRY	MAX	65	65	70	69			59	63	72	72	74	72	69	66	62	62	60	60	54	56	57	56	56	55	55	42	43	48	49	52	66	60.3
	MIN	30	28	34	36	36	38	29	29	29	32	34	31	42	42	40	38	30	32	30	30	30	32	32	30	30	29	33	33	35	35	33	33.0
AUBURN	MAX	66	65	62	67	56	56	59	56	53	55	63	54	52	58	52	57	57	52	54	54	57	54	53	52	56	52	48	46	50	55	54	55.6
	MIN	40	40	39	40	42	37	37	35	31	30	29	30	31	32	34	45	45	43	39	41	43	32	31	31		37	34	34	35	34	35	36.2
AVALON PLEASURE PIER	MAX	[illegible]	65	73	68	62	65	74	79	73	75	76	68	70	72	69	67	72	65	65	65	62	61	62	66	72	70	64	63	66	64	65	67.9
	MIN	45	46	50	53	45	44	45	53	47	46	46	45	46	49	53	52	48	43	45	45	45	45	42	44	45	45	45	42	41	41	44	46.0
AVENAL 9 SSE	MAX	65	62	61	65	68	58	62		49	40	48	45	49	52	47	61	67	62	57	57	56	58	53	52		53	40	50	52	47	49	54.7
	MIN	27	32	27	35	38	35	37		40	35	36	36	34	34	38	45	41	48	33	33	34	36	32	29		30	31	32	35	45	34	35.2
BACKUS RANCH	MAX	57	59	63	56	56	61	61	68	70	70	68	65	62	51	46	60	60	56	57	58	63	57	56	58	62	66	58	59	64	60	59	60.2
	MIN	22	26	23	35	39	38	27	34	34	32	29	30	30	30	39	45	43	36	38	31	30	37	28	32	28	30	29	34	35	31	34	32.5
BAKER 9 NNW	MAX	59	58	63	65	54	64	62	64	69	74	69	67	65	61	57	51	64	66	66	60	60	65	63	59	59	62	65	61	56	58	62	62.2
	MIN	27	31	26	31	37	35	34	37	37	36	35	35	32	33	37	43	45	44	35	33	34	38	35	30	31	32	34	38	32	32	34	34.6
BAKERSFIELD WB AP	MAX	66	63	69	64	58	56	50	55	51	46	44	47	50	46	69	75	64	60	58	59	63	55	51	55	52	45	52	55	50	52	70	56.5
	MIN	33	34	31	39	46	44	44	45	42	40	40	33	33	38	42	49	46	40	37	36	37	38	37	34	33	34	40	41	38	38	35	38.6
BARRETT DAM	MAX	76	76	77	76	65	57	62	74	76	76	79	78	76	72	67	62	64	60	56	65	69	65	64	64	69	73	68	65	70	71	72	69.2
	MIN	27	31	32	39	47	40	30	30	35	33	31	32	32	33	36	47	50	37	36	30	30	31	35	32	27	28	28	28	29	29	29	33.4
BARSTOW	MAX	57	63	63	52	57	56	63	68	70	68	67	65	61	55	52	55	60	59	55	60	59	58	57	60	63	67	63	57	60	58	58	60.2
	MIN	22	25	24	32	41	32	31	34	33	32	32	32	33	30	43	42	44	40	33	32	31	30	30	27	29	29	32	32	31	32	30	32.3
BEAUMONT 1 E	MAX	62	70	67	60	55	63	66	70	71	72	68	66	65	59	55	59	57	53	59	62	63	57	60	60	65	67	61	67	62	62	62	62.7
	MIN	43	44	47	52	43	35	35	51	59	50	50	50	41	39	34	43	48	41	36	39	36	42	42	31	42	35	33	34	39	38	50	42.0
BEN LOMOND	MAX	56	64	68	56	58	60	65	66	67	66	65	65	60	59	57	57	53	53	54	54	55	50	55	57	59	59	60	58	60	54	62	59.1
	MIN	31	30	29	31	40	38	36	34	33	34	33	32	34	35	38	38	41	43	34	37	39	35	30	34	35	34	33	34	35	32	32	34.6
BERKELEY	MAX	59	62	64	57	60	60	62	62	60	55	56	55	52	52	58	58	59	57	58	56	54	55	57	57	58	57	53	58	57	56	59	57.5
	MIN	40	43	45	44	45	44	45	47	41	39	38	38	40	42	47	53	50	46	44	51	49	38	39	43	43	46	41	47	45	45	43	43.9
BERRYESSA LAKE	MAX	58	67	65	53	59	60	59	57	54	53	53	50	47	51	49	58	56	56	54	55	56	54	52	56	54	57	53	56	57	57	57	55.6
	MIN	32	31	32	32	40	36	39	40	36	35	35	35	35	38	44	48	49	42	41	50	38	32	31	43	43	42	35	43	45	35	38	38.5
BIG BAR RS	MAX	53	54	52	50	48	55	47	55	54	47	51	47	44	51	52	49	49	46	46	45	48	48	45	37	52	47	48	55	46	51	48	49.0
	MIN	30	33	32	29	30	35	40	45	37	31	34	34	36	38	40	44	39	35	30	38	42	32	33	32	36	36	34	37	40	35	27	35.3
BIG BEAR LAKE DAM	MAX	49	46	50	48	35	38	40	45	48	55	50	46	45	46	42	34	38	33	42	46	42	44	38	36	43	43	49	49	48	47	45	43.9
	MIN	21	25	17	25	19	13	14	26	23	20	19	16	23	18	23	31	30	21	23	23	22	24	18	16	18	22	21	24	27	22	23	21.5
BIG CREEK PH 1	MAX	56	58	62	59	46	45	48	60	65	62	63	61	58	54	52	49	46	42	46	50	46	44	44	48	50	50	52	55	55	54	55	52.7
	MIN	42	44	45	44	31	32	32	44	49	48	48	46	44	44	41	40	33	31	30	34	37	32	29	31	36	38	26	38	40	36	39	38.2
BISHOP WB AP	MAX	58	64	62	56	48	60	66	71	74	71	65	64	56	51	47	56	57	53	56	48	55	53	51	59	61	57	51	57	64	60	55	58.3
	MIN	15	19	18	19	28	24	24	22	26	22	22	19	23	23	33	38	30	30	24	26	22	23	18	20	22	22	21	22	26	22	24	23.5
BISHOP UNION CARBIDE	MAX	53																															
	MIN	27	25	28	30	18	15	25	30	33	36	35	34	32	32	25	26	22	20	20	28	30	17	14	17	23	28	27	35	32	24	21	26.1
BLUE CANYON WB AP	MAX	52	58	60	48	36	45	57	70	72	62	60	58	52	54	43	42	32	31	33	39	34	38	37	49	57	36	44	38	40	57	49	47.8
	MIN	36	38	42	35	29	29	37	50	50	47	45	44	42	36	35	31	30	27	26	32	23	17	24	27	36	30	31	34	33	31	36	34.3
BLYTHE	MAX	69	71	74	60	67	72	72	79	80	77	75	73	70	67	63	68	72	67	69	71	71	70	72	69	73	72	72	66	70	70	72	70.7
	MIN	32	35	43	42	52	40	38	46	43	42	46	41	39	42	50	47	52	42	39	37	37	39	46	37	34	37	36	37	36	36	46	40.9
BLYTHE CAA AP	MAX	67	70	71	60	68	70	71	78	79	77	75	70	68	65	62	66	69	68	68	68	68	70	67	67	71	70	69	67	69	68	69	69.2
	MIN	39	41	43	43	53	43	41	51	48	49	48	45	42	45	49	50	50	42	44	41	40	43	47	42	41	41	40	41	39	38	48	44.1
BOCA	MAX	57	54	49	55	53	36	44	53	54	55	57	58	55	56	53	45	42	37	32	39	44	38	27	30	35	39	40	39	44	43	37	45.2
	MIN	10	5	7	9	16	18	19	[illegible]	[illegible]	10	[illegible]	9	13	21	28	33	29	26	20	14	15	-8	-12	-7	5	14	7	15	22	5	7	12.1
BONITA	MAX	77	79	84	67	65	68	76	81	90	83	84	75	72	70	73	70	67	64	68	73	68	68	67	70	78	72	68	71	73	72	78	73.3
	MIN	34	39	36	46	53	44	38	43	46	43	41	41	39	43	57	57	58	44	44	38	40	45	43	43	38	37	50	40	38	39	40	43.1
BORREGO SPRGS 3 NNE	MAX	68	72	73	75	61	67	73	78	84	82	83	79	77	74	68	56	70	72	72	71	74	73	69	74	73	75	79	73	75	74	74	73.2
	MIN	28	35	32	38	45	38	35	37	42	42	40	40	37	40	38	48	52	44	39	35	36	40	38	36	34	36	36	37	35	34	37	38.2
BOWMAN DAM	MAX		60	61	60	43	45	60	64	67	64	61	60	56	55	57	48	49	37	35	41	40	35	37	42	49	46	43	40	42	49	52	49.9
	MIN		30	37	33	33	21	32	39	42	36	34	35	34	35	33	35	29	26	26	31	26	15	12	27	32	29	25	31	33	26	30	30.2
BRAWLEY	MAX	70	75	73	76	64	73	75	76	81	84	84	81	78	72	66	62	69	76	74	72	74	73	72	74	70	77	74	74	74	74	75	73.9
	MIN	35	39	36	43	47	43	39	44	44	43	43	43	41	42	47	52	52	50	44	38	39	41	47	40	37	38	37	38	38	38	41	41.9
BRIDGEPORT	MAX	56	52	58	55	42	44	51	54	58	58	59	56	58	49	44	46	41	36	38	47	43	35	32						50	41	41	47.8
	MIN	6	7	6	[illegible]	25	6	12	7	9	10	10	7	15	20	32	32	21	24	8	13	18	7	-4	3					21	13	14	13.0
BROOKS FARNHAM RCH	MAX	65	62	69	64	48	58	58	60	47	51	51	44		42		59	58	56	58					53							51	
	MIN	25	24	23	26	36	31	32	41	37	38	35	37		36		41	46	41	39					40							30	
BURBANK WB AP	MAX	77	79	80	68	56	67	76	82	83	82	81	77	73	63	63	64	65	57	66	71	66	65	70	69	78	73	67	69	71	73	75	71.2
	MIN	43	45	43	50	45	41	42	51	49	48	48	46	46	46	53	57	50	44	42	42	42	44	41	40	42	44	42	42	43	43	47	45.2
BURLINGAME	MAX	63	60	58	57	57	57	56	58	56	54	51	51	49	50	60	60	59	57	61	59	56	53	53	53	55	55	54	60	56	57	55	56.1
	MIN	38	37	37	38	46	40	45	40	38	37	37	38	39	42	46	52	50	45	40	49	51	36	33	43	42	44	39	43	49	48	39	42.0
BURNEY	MAX	52	57	52	53	45	52	51	56	56	56	55	55	55	56	45	52	49	45	42	45	49	48	40	33	37	48	45	37	36	49	44	48.2
	MIN	15	15	13	15	15	26	28	20	15	15	16	17	18	20	34	38	33	33	35	39	41	26	15	19	27	34	24	32	24	21	16	23.8

See Reference Notes Following Station Index

Table 5 - Continued

DAILY TEMPERATURES

Station		1	2	3	4	5	6	7	8	9	10	11	12	13	14	15	16	17	18	19	20	21	22	23	24	25	26	27	28	29	30	31	Average
BUTTONWILLOW	MAX	66	62	61	66	64	59	54	50	50	49	43	44	46	43	44	68	74	63	59	56	58	60	54	52	52	54	48	51	53	52	51	55.0
	MIN	28	27	23	31	38	42	40	44	43	40	39	37	35	36	36	40	46	39	34	29	31	33	30	26	26	30	36	31	37	39	31	34.7
CABRILLO NM	MAX	67	71	74	68	62	62	67	78	83	79	78	78	66	67	67	66	65	66	63	66	63	65	64	67	69	66	66	62	62	66	71	68.2
	MIN	50	51	52	59	52	51	50	53	56	55	54	53	50	52	55	59	60	52	50	48	49	50	51	51	50	50	52	49	48	47	50	51.9
CACHUMA DAM	MAX	76	72	80	83	75	50	65	74	80	84	80	78	76	72	68	60	61	62	60	66	66	62	65	62	69	75	67	60	70	75	68	69.7
	MIN	37	36	36	45	45	35	37	43	41	43	38	43	42	39	46	55	44	42	35	34	39	43	33	31	33	35	34	35	39	36	39	39.1
CALAVERAS BIG TREES	MAX	62	58	66	64	54	40	48	60	72	74	66	56	62	60	54	46	46	42	38	48	47	38	43	47	55	55	46	42	48	56	60	53.6
	MIN	28	28	32	30	32	26	28	32	38	34	32	32	32	34	39	44	34	32	28	28	30	20	21	23	24	30	27	28	31	27	27	30.0
CALLAHAN RS	MAX	56	55	46	40	49	52	53	51	38	40	43	40	44	46	48	52	47	44	50	50	49	40	41	46	40	48	37	52	48	41	40	46.0
	MIN	18	17	16	19	27	24	19	20	16	15	17	17	20	28	33	36	29	27	29	41	28	17	14	21	23	29	23	29	24	20	16	23.0
CAMPO	MAX	68	69	66	63	52	60	68	68	70	74	69	74	70	70	60	61	59	55	60	69	68	64	65	62	64	68	65	70	73	65	64	65.6
	MIN	29	27	49	50	44	34	29	51	58	33	31	36	30	30	50	46	49	34	32	28	29	32	35	27	38	27	24	28	29	28	38	35.6
CAMP PARDEE	MAX	63	60	58	64	59	53	57	47	44	43	46	40	40	43	50	61	61	57	54	56	55	51	53	54	57	52	49	47	52	49	56	52.6
	MIN	42	36	36	38	41	38	38	39	37	36	35	34	35	36	37	51	47	45	39	40	42	34	34	33	38	36	36	37	43	43	38	38.5
CANOGA PARK PIERCE COL	MAX	76	78	75	71	63	70	77	79	84	83	80	79	72	70	61	64	66	61	69	73	68	66	68	68	74	77	69	70	72	74	73	71.9
	MIN	37	41	58	42	46	37	36	53	51	41	42	37	39	39	49	57	48	39	41	35	37	38	34	38	44	36	36	36	37	39	42	41.5
CANTIL	MAX	59	66	70	54	56	61	63	70	74	69	71	68	63	60	48	58	60	58	59	61	62	62	60	61	61	60	62	61	61	61	63	62.[illegible]
	MIN	19	19	18	31	35	33	28	29	29	30	28	27	27	45	40	46	46	45	33	29	29	45	32	25	30	31	28	28	29	27	29	31.3
CANYON DAM	MAX	50	44	44	48	40	40	43	43	48	48	45	43	46	44	43	42	36	34	36	40	47	36	30	38		38	38	39	40	36	38	41.2
	MIN	22	20	19	21	28	27	28	29	23	22	24	24	26	31	32	32	32	28	28	34	33	17	14	26		33	24	32	30	26	20	26.2
CATHAY BULL RUN RCH	MAX	67	63	60	69	68	51	56	49	47	59	56	50	53	62	62	61	60	60	52	57	57	51	55	52	50	50	46	47	49	54	49	55.5
	MIN	30	29	30	32	43	30	33	33	31	29	28	27	30	32	37	54	37	40	31	31	33	33	28	28	29	33	35	33	34	41	34	33.2
CECILVILLE SAWYER	MAX	57	55	57	63	50	45	59	58	58	59	59	56	58	51	48	48	42	42	54	48	47	45	36	45	50	48	39	49	46	46	58	50.8
	MIN	25	24	25	29	36	32	36	26	27	28	29	29	30	37	40	37	34	31	32	36	30	25	22	29	30	30	29	36	29	22	22	29.9
CEDARVILLE	MAX	50	51	45	45	40	43	46	56	49	50	46	49	47	54	48	43	49	42	36	42	48	44	32	37	49	45	35	43	43	42	37	44.7
	MIN	22	23	20	19	28	32	37	25	24	21	23	22	24	28	36	34	32	29	28	34	36	24	14	20	29	30	22	30	33	20	19	26.4
CENTERVILLE PH	MAX	68	75	68	51	57	58	61	56	45	62	47	46	43	45	48	57	55	56	50	52	50	54	51	49	48	56	52	42	50	60	63	54.0
	MIN	32	31	30	31	39	34	36	34	31	30	30	32	33	37	40	45	48	36	39	45	49	30	32	39	34	39	33	40	40	29	30	35.7
CHERRY VALLEY DAM	MAX	64	59	64	65	53	41	50	70	72	73	67	66	63	58	51	47	47	46	42	49	54	41	48	50	51	58	50	47	54	55	55	55.2
	MIN	32	32	35	35	31	26	32	35	37	38	38	36	35	36	40	41	33	31	26	29	32	23	22	26	31	31	28	33	33	29	33	32.2
CHESTER	MAX	56	54	54	49	43	40	50	53	58	55	52	52	51	48	40	42	36	37	41	43	39	37	35	36	36	42	37	38	43	43	40	44.5
	MIN	17	12	15	13	27	25	33	15	17	17	16	17	17	29	32	33	32	29	29	33	33	15	5	25	32	28	20	32	31	13	15	22.8
CHICO EXP STA	MAX	62	66	63	57	57	55	58	44	43	43	42	40	40	44	50	57	54	56	52	55	55	53	46	51	45	54	48	47	50	53	55	51.5
	MIN	32	28	30	31	42	34	35	38	37	35	35	35	36	38	41	49	48	41	45	47	50	35	27	36	34	40	32	42	43	29	33	37.4
CHULA VISTA	MAX	77	65	67	73	66	62			75	78	72	73	69		68	72	68	64	63	64			66	65		69	66			65	66	68.4
	MIN	40	42	42	53	55	47			43	48	46	45	44		47	59	58	47	47	44			44	45		40	49			43	46	46.7
CLAREMONT POMONA COL	MAX	73	76	80	67	60	63	72	77	80	77	78	75	76	65	62	60	62	57	65	69	63	61	65	66	74	70	66	67	70	69	73	69.0
	MIN	39	43	41	44	44	37	42	47	48	44	46	46	46	48	49	54	51	43	39	40	40	42	38	38	40	40	40	39	41	42	42	43.0
CLARKSBURG	MAX	63	61	61	60	48	57	57	48	47	44	42	40	41	42	44	59	58	59	58	58	57	52	52	51	56	51	51	50	51	50	54	52.3
	MIN	30	30	30	30	35	32	34	38	39	38	38	38	38	38	39	43	47	44	41	45	46	33	30	32	38	40	34	35	42	43	38	37.4
CLOVERDALE 3 SSE	MAX	73	64	65	68	47	60	62	62	53	52	49	49	40	48	40	56	58	54	52	51	55	52	52	46	51	53	52	57	51	59	61	54.[illegible]
	MIN	37	39	36	34	36	43	41	38	40	34	32	35	36	38	34	34	47	40	42	42	50	32	34	37	44	40	39	40	46	46	33	38.7
COALINGA	MAX	70	62	71	74		57	53	51	57	47	50	50	42	46	58	64	65	59	56	63	62	60	54	53	51	46	51	53			61	56.6
	MIN	29	31	29	36		35	41	42	39	35	38	33	35	36	41	54	41	48	31	34	36	36	28	31	32	38	29	31	33		34	35.7
COLFAX	MAX	64	68	69	62	52	56	61	70	70	71	69	68	63	63	52	53	45	48	47	53	49	48	47	56	61	54	46	47	49	57	64	57.5
	MIN	38	38	35	41	39	35	36	37	40	41	39	43	40	42	45	43	41	38	36	39	42	29	30	34	33	37	33	39	43	34	39	38.0
COLUSA 1 SSW	MAX	59	67	61	45	57	56	57	49	45	45	43	42	40	47	49	62	57	60	54	55	58	52	49	53	48	54	46	47	53	56	52	52.2
	MIN	25	26	25	27	40	33	37	41	39	37	35	35	35	36	40	46	46	39	40	44	43	29	27	35	33	39	33	41	42	33	30	35.8
CORCORAN IRRIG DIST	MAX	64	60	61	65	62	55	50	48	46	45	43	41	41	43	47	63	70	62	58	56	55	58	53	55	52	49	46	51	52	52	51	53.4
	MIN	28	28	28	32	36	41	42	43	41	38	35	34	34	35	37	45	44	47	33	33	33	34	30	29	28	34	38	32	33	35	36	35.4
CORONA	MAX	78	81	81	69	65	65	77	81	84	83	83	80	76	66	60	64	63	60	66	71	63	62	65	71	76	70	65	69	70	76	76	71.5
	MIN	37	42	51	47	51	38	35	53	52	41	40	40	38	40	51	57	51	39	40	37	36	43	38	34	40	37	35	34	33	34	48	41.7
COVELO	MAX	58	54	60	48	55	46	48	52	55	57	57	55	55	45	55	54	47	50	48	54	50	47	40	44	47	48	40	48	53	44	48	50.4
	MIN	23	21	25	29	31	39	32	27	26	26	29	30	34	38	43	42	34	35	42	47	34	32	33	39	36	32	32	34	29	27	30	32.6
COW CREEK	MAX	61	66	67	57	63	65	67	73	75	71	68	66	64	59	56	58	72	67	63	62	60	68	66	62	63	62	63	62	62	63	67	64.5
	MIN	36	35	37	38	44	40	41	43	46	44	42	42	39	37	47	43	51	48	42	41	41	42	45	37	35	38	39	41	40	38	44	41.2
CRESCENT CITY 1 N	MAX	60	56	57	55	54	54	61	66	64	63	61	60	56	55	60	56	55	52	54	54	54	52	55	53		55	51	55	54	53	58	56.4
	MIN	34	35	36	35	39	44	44	43	37	35	47	36	34	42	48	47	47	39	46	51	40	40	45	44		42	40	50	41	35	36	41.1
CROCKETT	MAX	64	64	60	58	62	63	57	49	45	44	43	42	42	43	50	59	58	57	59	56	57	54	54	56	58	58	54	53	51	55	54	54.2
	MIN	49	38	41	43	42	41	43	43	40	39	38	37	38	40	42	50	50	45	41	48	47	36	35	46	47	47	39	43	45	44	43	42.6
CULVER CITY	MAX	77	79	81	79	69	66	73	80	87	82	82	80	72	70	67	65	67	63	69	69	69	66	69	67	76	77	72	68	67	74	78	72.9
	MIN	44	45	42	52	49	42	45	46	49	54	49	51	43	48	53	59	51	45	45	44	44	48	42	43	44	43	50	44	44	43	50	46.8
CUYAMA	MAX	68	63	62	75	72	51	51	60	77	78	75	70	72	67	63	60	65	58	51	51	59	54	44	48	52	58	60	53	60	63	70	61.[illegible]
	MIN	26	25	26	36	41	42	32	33	36	35	34	32	35	35	42	50	42	35	31	31	32	35	26	26	28	29	33	30	32	32	35	33.5
CUYAMACA	MAX	48	61	58	56	56	53	51	59	58	60	64	58	59	60	57	52	52	49	41	50	58	59	56	53	53	54	58	52	62	64	55	55.7
	MIN	22	26	42	42	35	28	25	35	48	28	29	26	26	29	34	45	43	34	30	25	25	33	28	21	28	26	23	26	25	23	32	30.4
DAGGETT CAA AP	MAX	60	65	65	54	61	64	68	70	72	75	67	66	63	53	56	62	65	62	62	61	64	65	58	63	64	70	61	59	63	60	61	63.2
	MIN	26	31	27	33	40	36	36	34	35	40	36	36	35	33	45	45	43	40	35	33	33	37	29	32	33	35	34	34	35	32	31	35.[illegible]
DAVIS AGR COLLEGE	MAX	65	62	67	62	48	57	58	47	47	43	43	40	39	40	44	56	58	58	58	56	56	53	52	50	57	54	53	51	50	50	54	52.5
	MIN	31	36	32	32	42	35	36	43	40	38	37	37	36	38	42	44	47	44	41	46	46	32	30	39	34	41	34	41	45	40	35	38.5
DEEP SPRINGS SCHOOL	MAX	52	55	55	51	44	50	56	59	60	61																						
	MIN																																
DEER CREEK PH	MAX																																
	MIN	25	21	25	24	30	27	28	27	36	29	27	26	32	31	38	40	33	34	30	35	39	24	21	30	30	29	26	35	38	28	27	29.8
DENAIR	MAX	63	61	63	51	56	57	52	50	44	44	41	41	41	42	60	65	62	58	58	58	54	53	54	49	53	55	46	53	51	51	58	53.0
	MIN	28	29	28	31	48	32	38	43	38	37	37	35	36	37	39	56	43	45	35	36	40	33	29	32	35	34	31	38	41	45	36	36.9
DE SABLA	MAX	63	65	63	58	48	54	60	72	73	66	65	63	59	53	50	51	43	44	43	44	43	43	43	46		53	50	43	46	55	59	53.9
	MIN	32	31	33	37	37	31	36	36	39	39	36	37	38	40	40	41	40	33	32	41	41	26	27	32		32	30	36	41	29	36	35.3

See Reference Notes Following Station Index

DAILY TEMPERATURES

Station		1	2	3	4	5	6	7	8	9	10	11	12	13	14	15	16	17	18	19	20	21	22	23	24	25	26	27	28	29	30	31	Average
DOBBINS COLGATE	MAX	65	68	70	58	53	56	61	60	54	68	61	57	60	48	50	53	46	52	46	52	50	52	48	52		54	44	46	48	56	64	55.1
	MIN	36	38	35	39	40	34	34	32	35	38	37	31	37	38	46	46	44	40	40	45	46	30	28	31		34	32	40	43	33	32	37.1
DOWNIEVILLE RS	MAX	51	51	58	51	45	48	48	50	53	50	49	49	58	56	56	50	40	42	48	42	34	38	43	48	48	45	43	43	45	48	47	47.6
	MIN	23	22	22	23	24	28	26	24	25	25	24	25	25	30	38	39	32	33	28	24	20	22	28	28	28	28	29	29	28	26	26	26.8
DOYLE 5 SSE	MAX	46	49	47	45	32	44	47	56	46	44	43	44	42	57	56	46	50	42	39	47	50	42	36	42	48	52	45	40	49	51	40	45.7
	MIN	19	18	17	18	22	27	29	21	21	20	20	20	24	26	35	36	33	30	30	37	36	16	13	17	28	35	23	29	36	20	21	25.1
DUDLEYS	MAX	63	63	70	61	50	52	60	71	71	71	70	67	63	60	53	53	51	45	51	58	45	52	50	54	50	50	49	58	60	56	65	57.8
	MIN	22	23	21	24	35	26	28	27	29	26	27	26	26	29	41	42	36	34	27	27	30	26	20	24	24	26	26	30	29	24	27	27.8
DUTTONS LANDING	MAX		66	62	61	52	59			62	46	42	45	42			58	59	57	55	[illegible]			56	52		56	58			53	58	
	MIN		32	32	35	34	33			33	35	32	36	36			36	47	41	38	45			32	33		40	35			35	39	
EAGLE MTN	MAX	63	68	71	70	61	66	66	71	75	76	77	75	73	68	65	60	63	66	65	66	68	64	66	65	66	70	68	68	66	66	70	67.8
	MIN	40	43	47	48	47	50	47	52	54	51	50	48	45	45	47	50	53	46	46	44	42	44	46	46	47	45	46	45	42	45	46	46.7
EAST PARK RES	MAX	62	63	66	62	47	56	57	62	66	68	63	63	57	50	52	56	56	53	54	50	60	58	50	43	49	57	54	49	43	52	55	55.9
	MIN	28	26	27	28	32	32	31	31	29	29	30	29	29	32	37	42	47	37	38	41	45	29	28	32	32	34	33	38	40	27	28	32.9
EL CAJON 2 E	MAX	77	77	85	61	64	62	75	82	85	81	82	79	74	70	67	69	65	62	67	72	67	66	63	61	75	73	67	72	75	78	74	71.8
	MIN	28	34	28	40	51	41	35	38	37	36	35	34	34	38	56	55	55	40	40	34	34	44	36	35	30	32	42	33	32	31	33	37.8
EL CAPITAN DAM	MAX	79	78	77	83	68	65	66	75	81	83	81	82	79	74	70	68	69	69	54	71	72	67	67	67	71	75	72	68	72	75	77	72.7
	MIN	41	42	34	46	42	45	46	43	44	47	45	47	48	48	50	46	56	45	45	42	42	43	43	43	39	40	42	39	41	43	41	43.8
EL CENTRO 2 SSW	MAX	72	70	74	64	69	72	74	80	81	81	79	76	69	68	60	69	73	72	69	72	71	69	70	70	75	74	72	70	71	72	72	71.9
	MIN	32	39	32	42	41	39	33	40	44	44	42	42	39	41	50	49	49	49	42	39	35	39	41	39	35	36	35	39	39	39	40	40.2
ELECTRA PH	MAX	66	64	69	58	56	60	58	58	58	62	62	55	60	53	62	62	57	56	58	59	53	56	56	57	56	56	48	54	54	56	65	58.2
	MIN	30	28	30	32	44	32	32	34	34	32	32	32	33	37	44	50	46	46	38	37	42	32	29	33	36	36	34	38	38	40	33	35.9
ELK VALLEY	MAX	49	45	38	38	46	52	59	50	42	40	50	42	50	48	48	51	50	40	50	51	48	40	42	49	50	51	48	52	47	42	38	46.6
	MIN	27	29	27	27	31	36	49	39	31	28	31	34	34	38	40	39	38	33	38	46	35	32	31	34	40	34	31	44	36	34	25	34.5
ELSINORE	MAX	71	78	79	72	62	70	75	78	77	82	79	79	74	65	64	64	63	56	64	71	67	59	74	68	72	70	67	70	74	75	73	70.7
	MIN	29	33	34	32	42	43	34	37	38	36	35	35	34	34	41	39	50	39	43	34	34	40	33	31	34	32	36	33	33	31	36	36.0
ESCONDIDO	MAX	72	74	81	64	58	63	70	82	83	76	79	78	73	68	65	65	63	61	65	68	67	67	65	67	70	72	74	70	68	75	74	70.2
	MIN	29	37	41	43	49	40	35	41	42	39	38	37	36	41	54	59	52	42	39	35	38	39	39	35	34	36	38	34	35	35	34	39.5
ESCONDIDO CHURCH RCH	MAX	80	76	82	63	63	68	76	83	83	83	84	82	67	68	64	65	65	63	69	69	67	70	69	72	84	73	71	72	75	78	79	73.0
	MIN	39	42	52	45	45	41	42	48	48	49	45	48	44	48	52	56	49	43	40	42	39	44	40	39	44	42	42	37	40	40	48	44.3
EUREKA WB CITY	MAX	55	53	56	58	52	56	62	56	59	61	54	50	58	54	60	61	54	53	58	56	55	53	55	54	58	52	55	56	55	50	59	55.7
	MIN	40	38	39	42	45	46	47	40	37	38	48	44	46	48	50	45	47	43	50	52	43	40	46	48	47	42	43	49	42	37	37	43.8
FAIRFIELD POLICE STA	MAX	62	65	62	58	59	63	60	59	52	47	43	42	43	51	53	59	60	57	58	55	53	56	57	57	56	59	51	53	54	56	56	55.4
	MIN	29	29	30	32	43	33	37	44	40	39	37	36	36	36	38	48	46	41	40	46	48	38	30	36	37	41	34	42	38	36	40	38.1
FAIRMONT	MAX	51	54	57	58	58	45	57	57	62	65	64	65	60	57	50	54	55	55	48	57	55	57	50	50	53	55	57	55	59	62	56	56.1
	MIN	31	35	36	40	38	39	37	37	42	44	44	42	41	38	38	37	41	40	37	37	36	38	34	34	38	37	36	36	40	37	38	38.0
FALL RIVER MILLS INTAKE	MAX		54	53	52	42	48	46		52	54	52	54	54	52		46	48	46	38	44	48		44	32		46	42	36		46	44	46.9
	MIN		20	18	20	20	30	32		20	20	20	20	20	24		36	32	34	34	34	36		18	20		26	26	28		22	20	25.2
FIVE POINTS 5 SSW	MAX	65	62	67	67	60	51	49	48	46	45	43	42	41	43	55	70	63	58	57	58	55	57	54	51	50	49	48	54	51	52	60	53.9
	MIN	30	33	27	33	33	33	31	31	40	40	39	37	37	39	41	52	45	49	34	33	36	35	31	30	29	34	33	32	33	34	36	35.5
FOLSOM DAM	MAX	66	65	62	65	54	58	58	50	44	42	43	41	41	42	48	61	60	58	57	59	58	53	54	52	58	52	51	49	50	51	56	53.5
	MIN	42	38	42	40	40	40	43	39	37	35	35	36	36	36	37	41	48	43	41	44	45	37	31	39	39	40	35	39	45	43	41	39.6
FONTANA KAISER	MAX	77	80	80	73	63	64	79	85	83	80	80	78	76	71	68	63	63	57	63	69	65	61	66	70	70	71	66	67	69	71	74	[illegible]
	MIN	38	47	57	50	48	41	42	63	65	49	48	48	47	49	52	56	53	48	44	42	43	47	41	41	42	43	42	41	43	42	45	[illegible]
FOREST GLEN	MAX	45	45	46	46	45	49	48	54	48	45	49	46	48	50	49	52	46	42	42	51	49	46	38	38	45	52	43	47	49	48	42	[illegible]
	MIN	21	24	22	22	26	34	35	30	23	23	23	24	27	28	33	38	37	32	32	37	41	29	31	31	34	33	30	32	35	27	24	[illegible]
FORT BIDWELL	MAX	50	47	48	38	47	45	50	56	52	50	48	52	55	47	44	45	42	40	42	48	46	46	32	40	50	45	35	43	45	41	40	[illegible]
	MIN	19	18	15	20	27	31	25	22	19	18	23	20	25	31	32	34	33	30	30	36	31	24	8	28	32	23	28	31	32	20	17	[illegible]
FORT BRAGG	MAX	65	57	58	64	55	56	62	58	56	57	72	62	57	55	55	58	61	57	56	56	57	54	54	56	53	57	55	56	57	57	55	[illegible]
	MIN	37	37	38	41	42	42	45	40	38	39	40	39	40	45	48	49	49	42	42	52	50	38	38	42	45	46	39	40	47	35	37	[illegible]
FORT BRAGG AVN	MAX	60	60	63	56	59	60	60	56	57	69	61	55	56	56	58	60	57	58	56	57	55	57	56	53	55	57	52	57	59	56	65	[illegible]
	MIN	33	35	32	37	47	41	40	34	34	35	39	35	44	44	49	51	50	42	47	52	47	32	43	43	51	41	38	48	40	32	33	[illegible]
FORT JONES RS	MAX	53	50	48	41	51	50	48	46	39	33	34	34	35	46	47	50	45	46	46	53	49	37	36	38	37	48	39	51	48	44	41	[illegible]
	MIN	19	19	17	21	31	23	35	33	29	25	25	25	23	31	37	33	32	31	31	41	32	15	12	27	32	31	30	31	28	31	19	[illegible]
FORT ROSS	MAX	63	62	64	58	62	63	61	60	58	74	59	55	56	62	58	62	60	58	57	60	56	58	52	58	54	58	57	57	60	58	64	[illegible]
	MIN	42	40	41	42	47	41	44	42	36	42	41	41	40	44	50	50	53	45	44	52	44	39	40	40	44	42	39	50	47	40	41	[illegible]
FRESNO WB AP	MAX	64	61	65	63	54	52	46	45	44	42	41	41	45	43	61	67	63	57	55	57	55	53	53	51	53	46	51	53	53	51	63	53.[illegible]
	MIN	30	31	30	34	41	33	43	42	40	38	37	36	37	39	42	51	43	40	35	34	36	36	30	34	30	43	37	35	35	46	39	37.[illegible]
FRIANT GOVT CAMP	MAX	65	64	60	66	70	55	55	46	45	48	45	42	44	48	56	66	66	62	57	55	57	52	51	53	50	54	46	51	51	54	52	54.[illegible]
	MIN	36	32	32	32	34	32	34	41	38	36	35	35	34	36	38	52	44	45	32	33	39	31	30	32	33	32	38	38	35	38	37	35.[illegible]
GIANT FOREST	MAX	44	42	43	45	45	35	35	36	39	40	40	40	40	41	42	44	42	35	34	35	35	39	34	36	36	38	40	40	41	40	38	39.[illegible]
	MIN	28	28	29	32	27	18	20	28	30	31	31	30	29	29	34	34	27	26	21	22	25	28	18	18	21	21	24	26	29	24	24	26.[illegible]
GILROY	MAX	72	66	68	74	69	57	64	58	64	66	63	59	62	58	55	65	60	62	58	61	62	58	55	59	59	58	58	56	58	57	59	61.[illegible]
	MIN	27	28	25	32	38	43	34	32	34	31	32	31	35	38	40	49	46	42	32	34	33	31	27	33	35	43	31	33	39	34	34	34.[illegible]
GLENNVILLE	MAX	64	63	74	66	55	54	65	76	74	74	72	71	67	68	60	65	57	47	51	57	57	42	45	49	60	54	46	54	52	58	64	60.[illegible]
	MIN	19	20	23	34	34	35	27	29	30	29	28	27	26	27	48	42	35	30	26	25	27	29	27	22	23	26	30	25	26	23	41	28.[illegible]
GRANT GROVE	MAX	57	57	58	60	50	33	42	46	55	55	60	60	56	51	47	41	41	43	32	38	44	43	35	40	45	53	47	48	48	48	50	47.[illegible]
	MIN	29	30	32	34	24	20	20	29	35	35	34	32	31	31	32	32	24	22	19	23	27	27	18	18	23	27	27	29	31	27	27	27.[illegible]
GRASS VALLEY	MAX	65	62	68	68	56	46	54	60	72	74	71	68	67	61	62	62	50	45	46	45	49	44	41	45	53	54	45	45	46	48	55	55.[illegible]
	MIN	37	36	37	39	37	33	34	39	39	42	41	40	40	41	44	42	41	38	34	39	41	28	28	31	34	34	32	35	38	32	32	36.[illegible]
GRATON 1 W	MAX	57	61	58	45	60	60	49	52	50	47	42	42	47	45	50	58	57	55	57	58	58	53	48	50	48	56	52	50	54	53	55	52.[illegible]
	MIN	30	30	29	30	43	33	36	42	38	34	33	36	37	39	42	49	50	38	37	50	44	29	30	42	44	39	34	45	46	40	32	38.[illegible]
HAIWEE	MAX	49	47	58	54	52	50	51	54	60	60	56	56	55	55	51	45	50	56	55	52	53	53	50	43	46	50	52	52	54	54	50	52.[illegible]
	MIN	26	28	30	30	32	34	33	35	38	34	34	32	32	32	32	40	41	41	32	32	33	33	26	24	30	31	30	31	30	32	31	32.[illegible]
HALF MOON BAY 2 NNW	MAX	68	61	65	70	67	57	59	62	64	68	68	68	64	63	57	59	60	61	56	59	58	56	53	60	61	58	56	55	58	58	56	60.[illegible]
	MIN	40	39	39	43	47	39	43	48	54	44	46	51	45	47	49	50	49	47	43	49	51	39	39	45	46	44	40	43	50	47	48	45.[illegible]
HAMILTON AFB	MAX	57	59	56	56	59	58	58	49	46	46	45	42	44	45	49	60	60	58	56	57	57	54	53	53	53	56	55	55	55	52	53	53.[illegible]
	MIN	36	33	33	38	46	38	40	43	40	40	39	39	40	41	43	52	52	44	40	51	42	36	33	44	45	45	39	40	47	43	44	41.[illegible]

See Reference Notes Following Station Index

Station		1	2	3	4	5	6	7	8	9	10	11	12	13	14	15	16	17	18	19	20	21	22	23	24	25	26	27	28	29	30	31	Average
HAMILTON AFB 1 E	MAX	63	59	59	56	58	58	57	49	48	46	46	46	45	46	49	60	60	57	57	57	56	55	54	53	56	57	55	54	53	55	54	54.1
	MIN	30	28	31	35	44	36	37	44	41	40	41	38	40	39	42	47	47	38	38	49	50	31	32	43	43	40	34	42	46	38	39	39.5
HANFORD	MAX	61	62	67	62	57	53	47	48	45	44	42	44	42	47	59	69	63	57	56	58	57	55	56	53	48	48	54	55	54	51	65	54.2
	MIN	28	29	27	31	45	39	43	43	40	38	36	35	35	38	37	47	42	44	33	32	33	38	31	28	28	30	41		33	45	36	36.2
HAPPY CAMP RS	MAX	44	49	49	50	51	51	58	58	58	50	47	45	44	45	47	49	48	45	53	52	49	42	42	38	40	46	43	40	47	47	45	47.5
	MIN	29	29	30	28	29	29	42	40	38	34	33	33	34	37	39	42	38	32	37	47	38	32	32	32	33	34	32	32	34	29	28	34.1
HAT CREEK PH 1	MAX		57	55	54	44	52	48		56	55	54	55	55	55	45	52	50	48	44	48	53	49	42	33		45	45	37	39	49	45	48.7
	MIN		14	15	16	17	26	27		16	17	17	18	18	22	33	37	32	29	32	34	35	23	16	16		25	24	25	31	18	16	23.2
HAYFIELD PUMP PLANT	MAX	64	69	71	71	62	62	68	71	76	77	79	73	74	70	67	59	67	66	67	66	71	71	69	65	67	70	73	68	68	68	69	69.0
	MIN	29	35	46	40	43	42	43	51	63	41	46	35	35	36	42	46	47	36	42	33	34	36	41	44	47	35	38	34	34	33	39	40.2
HEALDSBURG	MAX	63	66	64	47	62	63	54	50	50	46	42	42	49	47	52	60	57	56	55	58	57	56	49	50	49	56	54	52	56	55	57	54.0
	MIN	33	32	31	33	45	36	38	42	38	35	34	36	38	40	43	50	49	39	40	52	48	31	31	39	46	40	36	46	46	38	32	39.3
HENSHAW DAM	MAX	56	70	71	66	61	50	60	70	69	70	72	68	71	64	56	58	61	56	55	60	58	65	59	65	64	64	65	66	65	67	65	63.8
	MIN	29	28	34	47	42	35	27	35	51	30	28	30	28	31	34	48	47	33	32	28	29	32	32	29	29	27	26	27	28	28	29	32.7
HETCH HETCHY	MAX	59	59	58	58	58	44	53	53	60	63	60	60	59	58	54	50	49	45	43	42	46	43	40	44	45	48	50	46	51	57	50	51.8
	MIN	31	30	33	34	34	29	29	32	37	33	35	33	33	35	39	42	34	32	29	31	32	28	24	26	28	29	29	29	32	29	29	31.6
HOLLISTER	MAX	66	73	76	62	59	65	69	68	69	68	64	64	62	54	71	62	67	60	64	64	60	57	61	63	65	61	57	60	59	62	68	63.9
	MIN	33	33	32	37	46	45	38	35	34	35	35	33	39	39	46	50	46	47	36	36	43	34	29	35	37	44	34	36	41	36	37	38.1
HUNTINGTON LAKE	MAX	49	51	55	55	41	42	56	63	62	59	55	57	47	45	41	38	36	32	43	47	38	37	37	43	49	48	50	49	43	47	49	47.2
	MIN	26	27	28	28	24	17	27	31	36	32	28	28	29	30	33	32	21	24	17	20	23	20	15	15	23	22	23	27	27	20	24	25.1
IDRIA	MAX	63	62	72	62	53	53	61	68	74	71	68	68	65	67	69	56	55	48	57	53	55	50	50	54	57	55	50	57	57	50	67	59.6
	MIN	38	34	37	44	34	31	33	35	48	48	43	42	35	38	39	44	34	34	32	29	33	26	25	29	30	33	28	32	32	27	26	34.6
IDYLLWILD RS	MAX	69	66	69	67	50	53		66	72	70	68	69	68	62																	70	
	MIN	28	30	32	39	30	28		26	38	31	30	30	28	28																	22	
IMPERIAL	MAX	73	73	75	63	68	74	76	82	82	82	80	77	69	66	61	68	74	73	71	71	70	69	71	70	75	75	73	72	72	74	73	72.6
	MIN	36	40	40	43	50	43	41	44	50	47	44	43	42	43	52	49	52	47	43	41	40	41	45	41	40	40	39	39	38	39	43	43.1
INDEPENDENCE	MAX			65	61	54	51			71	67	62	63	61			56	56	55	55	55			52	50		57	56			56	57	
	MIN		19	22	22	28	27			28	28	27	25	26			25	34	34	26	28			20	21		22	25			26	27	
INDIO US DATE GARDEN	MAX	74	76	78	81	65	68	77	79	82	89	87	84	78	76	68	59	68	71	70	74	75	75	69	78	75	84	77	74	74	75	74	75.3
	MIN	34	33	41	40	46	45	37	45	48	43	40	43	41	42	48	51	44	49	42	37	36	42	43	43	37	40	38	37	36	35	39	41.1
INYOKERN	MAX	59	65	65	52	51	59	63	67	74	66	66	65	60	59	48	59	61	57	56	54	59	61	57	59	60	62	57	54	58	59	60	59.7
	MIN	21	24	21	30	37	30	31	31	37	30	31	28	30	28	40	41	52	51	29	34	28	42	27	26	29	27	28	30	27	28	30	31.5
IRON MTN	MAX	62	68	68	69	60	68	67	65	75	77	74	75	70	68	62	61	66	65	66	64	66	67	66	63	65	67	69	66	62	67	66	66.9
	MIN	45	42	45	45	49	53	44	48	52	50	55	44	41	41	45	49	54	43	40	41	41	40	44	43	42	43	43	44	39	39	41	44.7
JESS VALLEY	MAX	54	53	62	46	44	43	56	64	67	64	62	62	54	50	45	44	46	38	40	40	41	35	36	42	50	38	38	38	42	45	48	48.0
	MIN	22	18	22	30	27	24	32	24	30	24	26	27	30	34	24	32	30	25	24	32	28	18	13	20	32	26	19	30	26	16	20	25.3
JOICE ISLAND	MAX	58	63	60	46	58	60	50	46	44	42	40	40	41	44	50	56	54	54	58	54	54	56	54	54	56	58	51	52	49	54	54	51.9
	MIN	30	30	31	35	43	33	38	44	39	38	36	37	37	37	41	45	47	41	39	45	46	34	32	37	38	42	35	41	45	36	38	38.4
JULIAN WYNOLA	MAX	68	63	60	56	50	57	63	65	62	69	62	65	65	62	55	56	53	47	55	64	60											
	MIN	38	30	50	47	40	30	27	50	52	49	45	47	44	31	52	48	44	40	29	30	28											
KENTFIELD	MAX	61	58	58	58	55	58	60	56	56	49	48	45	45	48	48	59	57	60	55	55	56	56	53	54	53	54	56	54	55	51	53	54.3
	MIN	33	33	33	35	40	36	38	43	40	40	35	39	40	41	42	44	48	41	38	40	50	32	32	34	41	42	36	37	46	44	37	39.0
KERN RIVER PH 1	MAX	63	61	71	69	64	56	53	57	55	50	46	52	63	55	67	74	73	57	55	58	61	55	48	53	50	46	49	55	49	49	74	57.7
	MIN	45	46	45	51	47	47	44	43	40	36	37	35	35	46	44	58	48	47	41	42	41	42	39	39	37	39	41	40	42	41	40	42.5
KERN RIVER PH 3	MAX	66	68	74	60	60	58	64	76	80	72	72	69	66	58	54	64	60	53	56	55	60	53	57	54	67	64	57	53	58	58	67	62.4
	MIN	25	24	40	45	37	33	31	37	45	47	33	45	37	42	46	46	39	36	29	29	29	37	28	26	27	30	31	27	28	31	40	34.8
KETTLEMAN CITY 1 SSW	MAX	65	60	61	66	71	58	54	48	46	47	43	44	43	43	46	62	68	63	59	56	56	57	53	53	54	48	47	51	53	50	51	54.1
	MIN	35	34	32	32	42	36	33	43	39	38	36	34	31	34	38	45	50	47	40	34	34	34	38	31	32	33	35	35	35	43	41	36.9
KETTLEMAN STA	MAX	64	64	68	69	59	57	51	49	50	45	44	46	56	45	62	69	66	60	59	60	58	58	55	58	49	47	52	54	50	50	63	56.0
	MIN	42	45	38	42	46	40	42	44	40	39	38	41	36	42	42	55	49	50	39	40	39	40	41	44	37	40	38	40	44	46	40	41.9
KING CITY	MAX	73	76	77	70	58	61	65	65	79	76	74	73	66	57	61	63	63	59	61	62	59	57	55	60	65	59	56	60	59	61	69	64.5
	MIN	29	24	25	32	45	39	32	35	34	33	31	31	37	35	47	56	42	43	32	34	42	37	27	28	30	39	30	31	35	31	36	34.9
KLAMATH	MAX	51	57	61	50	55	50	63	64	65	63	59	62	53	54	53	60	50	47	55	55	55	52	49	49	52	54	46	56	54	52	59	55.0
	MIN	34	35	34	35	38	41	49	38	41	42	41	38	40	43	47	47	45	41	44	50	42	37	38	44	46	42	39	46	44	34	34	40.9
LAGUNA BEACH	MAX	68	69	70	70	64			85		84	73	74	74	69	67	65	65	65		65		65	67	60	70	72	66	65	65	64	74	69.0
	MIN	40	42	45	42	47			46		47	43	45	43	40	55	60	57	45		43		50	42	42	41	42	44	43	43	41	44	45.1
LAKE ARROWHEAD	MAX	51	54	48	50	45	40	50	60	54	54	53	55	54	52	47	47	45	40	45	53	50	44	46	44	47	52	49	52	52	52	46	49.4
	MIN	27	32	30	32	30	30	28	35	35	33	32	34	35	35	40	44	37	32	25	32	33	30	27	27	31	30	27	34	30	29	30	31.8
LAKE CITY	MAX	51	53	45	44	42	44	54	51	53	47	43	45	46	54	49	47	48	43	44	46												
	MIN	18	21	12	16	24	28	19	23	21	11	18	19	22	25	26	28	27	25	26	23												
LAKEPORT	MAX	61	58	60	58	60	78	70	56	57	58	57	58	58	54	51	55	51	50	53	55	51	50	45	48	50	53	50	50	54	45	57	55.2
	MIN	26	25	25	28	38	30	32	34	25	24	37	28	31	30	44	46	44	37	40	41	39	28	27	38	27	37	32	40	39	30	28	33.2
LAKESHORE	MAX	61	68	64	50	46	50	64	70	71	66	64	58	59	57	52	59	50	52	54	50	53	52	52	46	60	51	44	40	54	59	62	56.1
	MIN	28	32	31	30	35	37	44	36	40	31	30	35	31	40	44	46	44	32	39	44	36	30	28	34	39	34	32	32	35	31	33	35.3
LAKE SPAULDING	MAX	55	58	64	55	41	46	58	66	74	65	63	61	55	56	47	44	33	33	35	42	37	38	40	44	49	42	42	40	43	52	54	49.4
	MIN	24	22	28	24	29	21	25	29	39	30	27	27	26	30	34	32	30	28	25	30	31	13	10	24	26	26	22	32	31	23	28	26.6
LA MESA	MAX	76	78	82	65	61	65	74	83	86	82	82	78	73	70	68	66	64	63	67	72	66	64	66	68	75	71	66	70	72	75	75	71.7
	MIN	45	46	43	53	52	46	46	47	50	51	48	48	47	49	55	58	57	46	45	44	43	47	45	44	42	45	45	42	43	43	46	47.1
LANCASTER	MAX	53	56	59	54	49	62	60	67	68	64	62	60	70	49	46	60	59	55	55	54	62	50	53	55	55	62	55	60	62	57	58	57.8
	MIN	22	18	19	30	38	23	24	27	31	33	26	30	23	25	37	38	41	41	31	28	27	30	24	24	25	25	28	28	28	27	28	28.4
LAS PLUMAS	MAX	62	62	62	56	57	57	63	51	48	55	52	48	46	50	52	60	52	56	51	57	55	54	48	53	54	54	48	47	51	56	56	54.0
	MIN	43	42	38	46	43	42	42	35	34	34	34	35	35	36	44	48	47	40	44	48	49	36	35	40	38	41	39	44	46	39	35	40.4
LE GRAND	MAX	64	61	68	57	59	56	51	49	45	45	44	41	43	43	57	64	64	58	58	59	58	55	55	53	53	50	48	53	55	56	62	54.3
	MIN	28	27	28	30	45	32	42	43	39	38	37	35	36	37	40	52	43	45	34	34	33	36	28	30	30	38	38	32	40	41	36	36.4
LEMON COVE	MAX	61	61	67	64	54	54	46	46	46	45	43	47	47	59	63	74	64	57	57	55	58	54	52	55	53	45	45	51	53	51	64	54.5
	MIN	36	34	32	36	49	41	40	41	39	38	38	37	37	39	39	49	42	46	34	37	35	39	35	43	32	35	42	41	35	45	37	38.8
LINDSAY	MAX	62	63	66	68	55	56	46	47	47	45	46	47	44	45	67	73	62	58	57	58	58	53	53	54	53	45	50	53	52	50	64	54.7
	MIN	29	29	27	33	43	40	39	42	40	42	42	38	38	39	42	50	41	43	35	33	33	38	31	37	38	35	36	43	34	45	34	37.7

See Reference Notes Following Station Index

Station		1	2	3	4	5	6	7	8	9	10	11	12	13	14	15	16	17	18	19	20	21	22	23	24	25	26	27	28	29	30	31	Average
LIVERMORE	MAX	61	66	67	66	66	60	62	60	51	55	58	66	46	50	50	64	61	60	57	63	63	57	57	60	60	57	59	56	57	58	60	59.1
	MIN	32	31	31	31	33	35	35	36	38	36	32	34	36	36	37	43	48	45	35	36	44	32	30	31	41	39	39	34	38	37	39	36.3
LLANO SHAWNEE HILLS RCH	MAX	56	61	59	57	53	57	62	63	66	67	65	63	62	50	54	54	55	53	55	60	63	52	51	54	57	60	55	59	62	55	53	57.8
	MIN	33	35	39	39	37	32	35	48	50	45	43	40	41	39	37	43	40	33	32	36	38	35	32	32	39	38	35	38	42	39	38	38.2
LODI	MAX	62	60	62	52	58	57	49	45	43	42	40	41	42	42	60	58	61	58	58	58	55	52	54	56	50	54	48	52	50	55	56	52.6
	MIN	30	26	28	30	42	32	36	44	39	39	37	37	37	39	41	53	47	46	38	42	45	30	28	36	38	38	32	39	46	44	40	38.0
LOMPOC SEWAGE PLANT	MAX	68	74	79	71	62	67	67	78	83	78	71	76	69	62	64	64	63	63	66	66	62	62	62	66	71	65	60	70	72	70	70	68.4
	MIN	28	34	35	37	49	39	37	40	42	44	35	34	41	38	54	57	43	43	45	34	42	45	29	34	35	32	38	31	40	34	40	39.0
LONG BEACH	MAX	75	73	85	73	63	63	72	84	85	80	76	73	70	62	61	65	66	62	65	64	62	63	67	67	77	70	67	64	64	67	73	69.6
	MIN	44	37	45	50	49	41	42	47	48	50	45	47	43	46	45	56	52	42	43	42	43	47	41	41	43	44	44	42	43	41	45	44.8
LOS ANGELES WB AP	MAX	74	77	81	70	60	65	71	83	85	77	79	77	71	67	66	71	66	63	67	68	66	65	68	68	77	70	68	66	67	72	76	71.0
	MIN	51	50	49	55	49	45	48	50	54	57	51	54	47	52	55	59	53	48	49	49	47	51	48	47	48	50	52	48	48	47	53	50.5
LOS ANGELES WB CITY	MAX	77	77	81	72	57	66	74	80	84	82	82	78	73	68	64	66	66	60	66	71	66	63	69	68	76	73	68	68	71	73	76	71.5
	MIN	53	52	46	55	51	46	51	50	53	59	57	55	53	56	55	60	55	51	50	49	49	51	50	47	49	52	50	49	50	48	56	51.9
LOS BANOS	MAX	62	65	63	52	66	56	50	46	45	44	43	42	42	43	60	68	64	62	62	50	53	57	56	53	49	52	45	54	52	51	58	53.7
	MIN	30	32	26	32	46	36	36	44	41	40	40	39	39	39	41	52	46	49	34	34	38	38	28	32	34	35	31	39	40	46	38	37.9
LOS GATOS	MAX	64	68	69	61	59	63	55	62	63	60	60	58	58	49	62	60	57	57	64	65	61	55	60	58	50	58	57	62	58	59	61	59.8
	MIN	38	35	37	39	44	40	40	35	34	34	34	33	33	36	44	45	45	43	38	42	41	35	32	40	40	40	37	39	49	43	37	38.8
LUCERNE VALLEY 2 W	MAX	60	65	64	64	54	66	67	68	70	71	72	72	71	71	53	57	58	57	58	62	64	60	59	59	63	64	64	63	64	65	65	63.5
	MIN																																
MADERA	MAX	66	64	60	65	60	54	56	47	47	44	42	40	41	42	49	63	67	64	59	57	58	58	59	56	53	54	49	50	53	51	55	54.3
	MIN	31	30	29	31	36	34	37	43	39	38	38	36	32	37	38	44	45	48	34	36	39	35	30	32	30	40	40	32	32	38	39	36.2
MANDEVILLE ISLAND	MAX	60	62	63	50	56	60	50	48	44	43	43	40	40	42	58	59	60	55	58	57	52	50	55	58	59	58	59	58	59	58	55	53.8
	MIN	28	38	31	31	41	35	37	42	39	39	37	37	37	38	40	52	45	44	38	41	44	35	38	42	38	41	42	43	41	33	39	38.9
MANZANITA LAKE	MAX	50	49	53	58	48	41	37	54	56	55	50	50	50	52	47	44	42	34	34	37	40	34	30	33	36	34	34	37	36	35	40	42.9
	MIN	24	24	27	30	27	26	31	28	29	28	26	28	28	32	33	35	29	24	24	34	34	15	18	17	28	25	17	25	28	12	18	25.9
MARICOPA	MAX	60	60	64	75	63	59	49	48	52	46	43	46	47	47	73	75	66	58	57	57	61	57	52	54	50	47	50	53	51	50	65	56.0
	MIN	42	42	42	33								32	28	35	42	50	48	44	37	35	47	40	32	31	33	35	37	35	42	46	38	38.6
MARTINEZ FIRE STA	MAX	65	57	60	60	62	59	59	51	47	46	45	41	41	44	45	60	69	60	55	67	58	57	52	54	55	54	57	54	53	50	55	54.6
	MIN	33	33	32	35	42	38	42	44	40	39	38	38	38	38	40	43	51	44	41	47	48	34	32	39	42	44	37	42	44	43	37	39.9
MARYSVILLE	MAX	69	63	67	63	49	59	58	48	46	41	42	40	39	42	45	58	57	56	59	55	57	52	54	52	56	50	53	47	49	52	54	52.6
	MIN	33	33	33	33	41	34	36	40	38	37	36	36	36	37	42	45	49	41	44	49	48	32	30	38	37	40	34	39	44	38	33	38.3
MC CLOUD	MAX	58	53	59	60	50	51	42	55	69	69	64	65	61	54	52	47	48	39	40	40	43	45	39	35	40	46	42	36	46	44	46	49.6
	MIN	19	19	21	20	21	28	34	23	24	26	22	25	26	26	34	38	31	29	31	33	36	25	18	23	31	32	26	28	31	19	19	26.4
MECCA 3 SE	MAX	71	68	73	74	62	70	74	71	84	85	75	75	71	71	69	57	68	69	70	71	69	69	68	73	73	74	71	68	68	67	69	70.9
	MIN	32	35	39	41	46	42	35	43	46	44	41	37	38	39	44	53	46	45	40	37	36	40	40	37	36	38	37	36	32	32	35	39.4
MERCED FIRE STA 2	MAX	64	62	65	57	58	58	58	49	45		43	40	42	42	56	64	63	58	58	58	55	53	54	54	54	52	51	53	52	51	59	54.3
	MIN	29	27	28	28	41	39	35	34	39		36	35	36	36	38	37	44	44	34	33	39	38	27	26	26	37	33	33	43	43	38	35.2
MIDDLEWATER	MAX	60	59	58	64	60	56	58	49	45	42	43	43	46	44	65	71	67	58	55	56	60	58	56	48	47	45	50	51	50	49	60	54.0
	MIN	34	34	32	40	45	40	43	40	39	36	35	33	32	35	40	50	45	47	36	34	35	37	34	29	31	30	35	32	42	44	34	37.2
MILL CREEK 2	MAX	67	71	69	60	58	57	67	70	72	72	71	70	67	66	59	56	53	57	57	63	64	56	60	60	65	67	64	62	64	65	65	63.7
	MIN	44	49	43	52	41	38	46	50	54	54	53	52	50	49	47	51	45	37	37	47	46	40	42	37	45	50	42	47	47	47	48	46.1
MINERAL	MAX	52	50	52	55	50	42	39	52	59	60	62	58	58	50	47	44	41	35	32	38	39	37	35	35	42	44	36	40	40	39	41	45.3
	MIN	23	22	26	26	28	26	29	26	31	30	26	28	26	32	32	32	32	27	28	31	35	19	15	15	27	30	23	25	30	19	26	26.6
MODESTO	MAX	60	60	60	52	55	56	51	48	44	44	42	40	41	42	60	63	62	57	57	58	51	52	55	52	53	56	47	53	51	52	56	52.6
	MIN	30	31	31	33	40	34	39	42	40	37	38	37	36	39	42	48	45	42	37	41	43	34	29	37	37	37	35	39	44	42	39	38.0
MONO LAKE	MAX	49	48	47	45	40	42	46	43	44	45	46	45	47	44	41	44	40	41	43	46	40	38	38	40	42	46	52	50	49	42	43	44.1
	MIN	23	23	24	26	22	21	22	23	24	25	26	27	28	29	33	33	34	26	22	26	24	22	16	20	24	23	24	26	30	21	23	24.8
MONTEREY	MAX	66	70	82	64	57	62	74	78	80	73	69	70	66	63	67	64	60	60	63	64	59	58	60	63	65	61	57	65	60	62	67	65.5
	MIN	46	44	44	51	47	43	42	42	40	43	45	44	45	45	49	56	50	47	42	45	46	37	36	38	41	44	40	42	46	38	39	43.8
MONTICELLO DAM	MAX	67	62	71	65	47	58	62	60	54	51	55	51	46	46	51	59	58	56	55	55	56	55	55	54	58	59	58	55	56	54	59	56.4
	MIN	32	32	34	33	35	36	38	41	38	36	34	35	35	36	41	46	49	42	40	48	48	31	30	32	41	43	36	37	45	38	40	38.1
MOUNTAIN PASS	MAX	53	53	52	52	49	50	56	57	58	60	60	60	57	53	52	52	52	49	51	55	60	53	44	52	51	53	48	53	56	53	45	53.2
	MIN	29	29	31	38	31	32	31	35	42	40	37	35	33	33	33	38	41	35	27	30	38	35	30	27	23	28	29	32	32	28	32	32.7
MT DIABLO NORTH GATE	MAX	65	64	62	67	59	54	62	60	66	72	73	71	60	58	64	53	58	49	59	56	50	47	50	54	55	55	50	51	53	52	57	58.3
	MIN	50	45	46	47	38	39	39	44	50	55	50	39	48	45	43	42	43	40	39	44	42	36	36	32	38	42	38	39	44	36	36	42.1
MOUNT HAMILTON	MAX	60	60	65	56	40	49	62	71	73	68	65	63	55	56	47	48	40	40	46	48	41	40	47	49	58	48	51	47	54	52	56	53.4
	MIN	47	42	52	32	32	35	42	60	61	54	53	51	45	42	40	36	34	31	30	38	32	25	30	33	42	31	31	41	41	38	44	40.2
MOUNT HEBRON RS	MAX	52	53	46	46	48	44	46	55	52	54	50	55	50	55	44	47	45	42	41	48	50	39	35	42				40	46	45	40	46.8
	MIN	18	15	12	14	19	22	32	15	13	15	15	16	18	26	32	35	31	27	27	38	36	22	15	25				28	27	16	12	22.2
MOUNT SHASTA WB CITY	MAX	55	48	62	51	50	42	55	46	48	64	55	61	55	54	43	49	41	40	41	42	43	38	34	39	48	43	37	37	47	38	53	47.1
	MIN	26	23	22	31	28	30	30	25	27	24	28	25	29	36	35	33	32	28	31	38	26	21	19	27	32	24	26	30	24	19	18	27.3
MT WILSON FC 338B	MAX	61	63	68	57	44	48	61	65	67	65	65	60	56	52	46	45	48	43	55	59	56	51	52	54	61	59	55	60	60	57	57	56.5
	MIN	48	45	44	44	28	29	40	46	51	49	50	45	44	43	43	42	33	29	33	40	43	36	35	34	38	45	38	42	44	42	43	40.8
NACIMIENTO DAM	MAX	65	67	75	68	58	59	69	71	77	75	71	68	69	63	62	60	61	59	59	59	56	55	55	59	59	58	60	59	59	55	68	63.2
	MIN	26	26	26	33	45	38	31	34	33	35	35	32	32	36	46	44	43	43	35	34	41	36	29	29	30	31	29	36	33	38	35	34.6
NAPA STATE HOSPITAL	MAX	67	64	67	62	61	62	64	63	60	55	62	58	53	52	52	53	60	58	60	56	56	57	56	61	58	59	55	54	54	60	58	58.6
	MIN	32	30	32	31	44	35	34	35	33	31	34	39	34	38	39	42	48	41	42	38	51	31	32	40	31	44	34	42	46	40	39	37.5
NEEDLES CAA AP	MAX	63	68	67	57	65	65	68	73	74	72	70	65	62	61	56	65	67	66	63	62	63	65	61	64	68	64	63	58	62	64	62	64.6
	MIN	41	42	45	45	50	43	41	52	51	49	45	40	39	43	51	52	47	41	42	41	39	45	43	36	40	40	43	38	38	38	49	43.5
NEVADA CITY	MAX	57	55	62	59	54	45	50	54	60	63	60	60	58	59	57	52	52	44	43	45	50	45	42	43	50	50	44	46	48	49	48	51.7
	MIN	26	24	25	26	30	27	28	28	29	29	28	29	29	30	36	46	41	37	32	38	39	25	23	24	29	30	29	32	43	27	28	30.5
NEWARK	MAX		67	63	63	58	59			61	60	57	55	56			65	60	60	57	60			63	60		48	50			63	59	
	MIN		31	34	37	39	39			37	38	35	34	33			39	50	46	40	38			34	35		42	40			37	43	
NEWMAN	MAX		65	66	67	60	60	54		50	44	43	42	42	42		64	64	61	62	58	55		56	57		55	50	51		53	60	55.2
	MIN		32	27	29	40	35	38		40	39	38	37	37	38		40	43	47	35	34	39		29	33		35	32	38		40	38	36.5
NEWPORT BEACH HARBOR	MAX	68	65	73	67	60	63	66	84	77	73	70	70	70	68	65	64	66	63	64	66	64	60	63	64	71	65	66	64	76	70	71	67.6
	MIN	42	44	46	50	56	43	42	59	59	53	49	49	43	48	56	60	55	52	41	45	49	55	44	45	48	46	49	48	45	45	45	48.7

See Reference Notes Following Station Index

Table 5 - Continued

DAILY TEMPERATURES

Station		1	2	3	4	5	6	7	8	9	10	11	12	13	14	15	16	17	18	19	20	21	22	23	24	25	26	27	28	29	30	31	Average
NORTH FORK RS	MAX	65	62	60	70	64	45	58	61	72	71	73	68	69	68	61	53	56	55	50	53	56	57	56	56	55	63		45	52	53	52	59.3
	MIN	30	28	31	34	38	29	30	31	36	38	35	35	38	35	44	49	34	37	28	29	32	32	28	28	26	30		29	30	30	30	32.8
NORTH HOLLYWOOD	MAX	81	83	83	70	60	69	80	88	84	85	85	83	74	68	64	65	66	59	70	75	67			74	82	77	71	70	72	76	80	74.5
	MIN	43	40	37	48	48	40	40	45	39	40	41	45	44	55	50	50	50	42	40	41	42			40	41	41	40	40	42	40	47	43.1
OAKDALE WOODWARD DAM	MAX	63	60	59	63	56	55	55	48	45	44	43	40	40	41	46	59	62	62	56	56	57	49	52	54	47	50	53	46	51	51	53	52.1
	MIN	29	25	33	30	37	33	34	42	39	39	37	36	36	36	38	43	41	47	37	41	42	31	28	25	36	34	32	36	36	45	39	36.0
OAKLAND	MAX	67		68	62	54	64	65	66	64	60	56	57	55	55	58	58	55	58	50	60	62	63	64	60	58	62	58	59	58	60	61	59.9
	MIN	41		42	43	43	42	40	43	42	38	36	35	36	40	42	50	46	42	44	41	39	37	40	39	37	43	39	42	43	44	45	41.1
OAKLAND WB AP	MAX	58	62	60	56	60	59	57	61	55	52	54	53	53	52	60	59	57	57	59	59	55	55	54	53	56	57	52	59	53	57	58	56.5
	MIN	35	36	37	38	44	39	40	41	40	38	36	35	38	40	46	49	48	43	42	49	42	35	35	42	43	42	39	45	46	44	43	41.0
OCEANSIDE PENDLETON	MAX	68	68	80	67	63	62	68	81	85	71	69	73	66	68	66	65	68	64	67	64	62	63	65	65	69	67	64	63	64	66	73	67.9
	MIN	44	44	47	53	52	46	44	40	54	49	47	47	45	44	46	55	56	48	46	43	45	38	44	42	42	43	48	44	43	39	48	46.0
OJAI	MAX	74	79	82	67	59	67	75	84	87	82	82	79	72	60	63	62	66	63	67	72	64	66	70	70	76	73	67	71	73	72	78	71.7
	MIN	31	34	33	42	44	36	37	39	42	40	39	38	40	39	51	57	44	36	35	36	37	40	33	33	35	36	34	35	37	37	42	38.5
OPIDS CAMP FC 57 BE	MAX	53	60	55	50	48	41	55	61	61	53	57	50	52	51	49	48	46	41	44	48	49	44	42	48	51	51	49	56	57	53	52	50.8
	MIN	41	43	40	43	33	31	33	46	47	43	44	41	38	39	41	43	36	31	33	36	37	35	32	33	40	32	35	39	43	39	38	38.2
ORANGE COVE	MAX	65	59	62	67	67	57	53	47	45	45	43	42	43	48	49	65	70	62	51	55	57	56	52	52	52	52	45	49	52	54	53	53.8
	MIN	31	32	30	34	45	34	42	40	38	37	37	35	36	38	41	44	40	45	32	35	35	38	37	40	31	41	41	41	33	44	37	37.5
ORICK PRAIRIE CR PARK	MAX	50	55	54	55	52	50	61	56	54	55	60	61	57	58	54	56	52	50	54	53	54	47	52	49	51	54	54	65	54	49	55	54.2
	MIN	32	32	34	37	32	40	50	41	40	39	41	39	36	39	44	46	48	37	44	48	40	33	34	41	45	39	38	45	41	38	32	39.5
ORINDA BOWMAN	MAX	61	65	67	62	59	60	59	55	59	54	48	41	44	47	57	57	55	56	58	56	53	53	58	49	57	55	54	58	55	54	54	55.5
	MIN	28	28	29	28	33	31	35	35	37	35	33	34	35	36	40	51	49	39	37	49	46	29	28	34	36	41	31	37	44	38	34	36.1
ORLAND	MAX	65	62	66	63	49	55	54	65	48	45	51	44	41	41	48	55	60	56	56	50	55	58	51	42	51	48	55	46	47	51	58	52.8
	MIN	31	35	30	31	35	33	35	38	37	37	37	37	37	37	40	45	46	37	39	44	47	28	29	32	37	42	36	37	42	36	30	36.7
ORLEANS	MAX	44	55	52	42	51	48	56	59	56	50	50	49	48	50	47	52	47	46	48	49	50	44	42	44	48	51	46	50	55	52	50	49.4
	MIN	31	34	31	32	36	38	45	39	40	37	35	36	35	40	43	45	43	39	38	45	40	33	33	40	42	40	39	40	43	34	33	38.0
OROVILLE 1 WSW	MAX	62	64	66	64	50	59	57	55	44	41	43	40	39	41	48	59	60	55	58	56	57	54	54	49	53	49	51	46	51	51	52	52.5
	MIN	31	27	32	31	42	34	33	34	36	36	35	34	35	37	41	47	49	38	44	48	51	34	28	38	33	39	32	41	44	34	32	37.1
OROVILLE 7 SE	MAX	65	65	60	62	50	55	56	52	55	54	54	51	50	45	48	60	58	52	55	55	54	55	50	55	53	52	50	53	54	48	55	54.2
	MIN	33	26	27	28	32	32	32	34	32	32	35	35	32	30	36	40	45	38	38	36	38	30	25	34	30	35	32	31	34	30	28	32.9
OXNARD	MAX	77	82	84	78	62	66	72	82	87	84	79	74	68	62	62	64	65	62	63	70	65	68	70	74	78	71	69	64	68	75	77	71.7
	MIN	42	55	64	56	44	43	47	50	47	54	53	50	44	46	56	55	50	44	44	43	55	56	44	46	47	46	44	56	55	41	54	49.4
PALMDALE	MAX	58	63	64	57	54	60	63	70	72	69	66	65	63	59	49	63	60	63	58	60	66	59	56	59	59	66	57	64	66	58	61	61.5
	MIN	29	29	27	34	41	33	32	33	36	36	35	34	33	35	39	39	44	43	40	38	36	38	28	30	29	33	32	35	37	32	34	34.6
PALMDALE CAA AP	MAX	57	61	64	55	51	57	60	68	72	66	64	64	59	48	46	58	59	53	57	58	64	55	54	55	58	63	55	61	64	56	58	58.7
	MIN	23	22	20	30	40	30	28	30	30	29	29	28	29	30	38	39	42	40	32	29	30	34	26	26	27	28	28	30	33	29	29	30.3
PALM SPRINGS	MAX	70	72	77	65	66	62	74	83	86	84	79	75	73	67	61	66	68	67	67	70	68	65	71	74	79	72	70	71	69	71	76	71.5
	MIN	34	36	50	41	46	38	38	51	59	43	40	44	39	39	49	47	50	40	40	37	37	42	48	42	44	38	41	38	37	37	45	42.3
PALO ALTO CITY HALL	MAX	68	61	69	67	57	59	60	61	56	58	58	56	53	53	48	66	62	63	56	58	63	56	54	58	58	55	57	54	62	52	60	58.6
	MIN	32	33	31	34	39	37	38	40	36	35	36	33	36	41	46	58	49	45	37	38	47	33	32	34	40	41	36	38	51	41	38	38.[illegible]
PALOMAR MTN OBSY	MAX	66	65	62	62	50	55	61	63	65	65	65	66	63	56	54	48	45	47	46	58	64	60	59	57	60	60	60	61	57	60	59	58.7
	MIN	39	46	40	44	31	32	37	48	45	45	45	40	43	43	43	42	34	30	33	38	43	38	34	34	38	41	39	38	45	39	38	39.5
PANOCHE JUNCTION	MAX	66	67	68	65	68	56	51	48	46	45	44	44	41	43	60	67	68	65	65	68	64	54	55	53	52	54	53	54	53	54	58	56.4
	MIN	37	37	32	31	32	38	39	43	40	39	37	33	36	36	40	42	41	40	39	35	37	38	31	32	32	31	32	32	32	32	34	35.8
PARADISE	MAX	67	62	70	65	56	52	55	62	64	65	68	63	62	55	55	57	52	47	48	46	48	46	47	43	53	52	49	45	45	47	54	54.[illegible]
	MIN	39	39	39	38	41	36	38	35	41	36	40	33	34	34	41	41	44	35	36	35	45	32	31	31	38	38	35	35	39	32	34	36.9
PARKER RESERVOIR	MAX	62	64	68	68	59	66	67	69	73	75	72	71	69	67	63	62	68	65	65	66	64	70	68	63	63	67	70	72	60	65	62	66.5
	MIN	42	42	45	46	47	45	44	45	53	47	48	44	45	46	46	51	53	46	45	42	42	44	48	43	43	43	43	42	40	41	42	44.9
PASADENA	MAX	76	79	81	74	63	65	75	81	82	81	81	76	74	68	63	62	63	60	67	70	65	61	68	67	76	73	66	68	71	73	74	71.1
	MIN	43	45	42	48	47	41	43	47	49	50	48	49	48	48	53	59	48	45	44	43	43	47	41	41	43	45	43	42	44	44	47	45.8
PASO ROBLES	MAX	66	65	72	65	57	60	60	66	75	73	73	72	70	62	63	60	64	58	60	60	56	55	56	56	58	53	54	60	58	53	67	62.2
	MIN	19	22	17	27	45	33	34	30	28	28	28	25	31	42	35	52	42	42	32	31	39	37	25	25	30	27	30	29	37	39	30	32.0
PASO ROBLES CAA AP	MAX	58	63	70	58	56	58	59	65	68	69	70	67	67	48	62	62	62	57	58	58	55	54	54	56	57	52	53	58	55	52	65	59.5
	MIN	23	27	24	30	38	35	34	31	31	32	31	30	35	34	45	49	43	41	33	33	39	32	29	28	30	30	31	32	38	37	33	33.5
PETALUMA FIRE STA 2	MAX	61	66	62	55	63	63	57	54	50	50	47	44	46	47	51	62	60	58	57	57	57	56	53	55	53	58	57	52	58	57	55	55.5
	MIN	28	28	26	32	43	34	40	45	41	37	33	37	37	39	41	50	45	38	37	50	48	31	30	41	43	44	34	44	46	43	39	38.8
PINNACLES NM	MAX	71	71	76	62	58	62	69	74	79	76	71	73	70	69	60	60	58	55	52	64	56	54	58	62	66	57	57	62	65	56	70	64.3
	MIN	28	30	28	33	42	40	33	32	34	35	33	32	34	34	45	53	36	42	31	32	35	30	26	30	32	33	29	31	36	28	32	33.[illegible]
PISMO BEACH	MAX	68	78	70	65	60	65	71	73	76	71	73	67	65	60	63	66	62	62	65	68	61	60	63	64	70	62	62	68	70	67	62	66.4
	MIN	39	51	48	48	48	46	46	47	48	50	50	46	44	45	53	57	46	45	45	45	43	46	41	41	44	40	42	40	44	46	45	45.8
PLACERVILLE	MAX	58	56	57	61	57	49	53	51	59	57	63	56	57	56	59	55	54	50	47	52	52	48	46	47	50	50	46	58	52	49	46	53.[illegible]
	MIN	28	27	27	28	33	28	29	26	30	30	29	30	31	32	44	50	43	41	34	34	34	26	24	24	23	31	29	30	28	29	29	31.0
PLACERVILLE IFG	MAX	65	62	65	68	59	49	53	56	69	71	70	66	65	64	62	51	51	45	46	48	51	42	44	47	55	55	43	40	48	52	54	55.4
	MIN	42	38	43	42	37	36	48	44	50	47	48	47	43	47	46	48	39	37	35	38	40	29	30	34	36	37	34	37	40	33	37	39.[illegible]
POINT ARENA	MAX	66	59	57	60	56	56	61	62	51	55	67	59	56	56	56	59	58	57	56	56	57	54	56	53	54	55	55	55	57	58	55	57.2
	MIN	37	36	36	39	47	40	43	42	35	38	38	39	43	43	47	50	48	45	43	51	52	36	38	41	48	46	38	42	43	34	35	41.7
POINT ARGUELLO USCG	MAX																																
	MIN																																
PT PIEDRAS BLANCAS	MAX	62	65	64	61	59	62	65	69	67	64	62	64	61	62	62	61	63	59	62	62	59	68	61	63	64	59	59	60	62	62	63	62.5
	MIN	50	48	51	49	49	47	49	53	52	53	50	48	48	50	51	55	52	52	45	48	47	44	44	45	49	50	47	45	50	46	50	48.9
POMONA	MAX	76	77	80	67	61	65	75	78	82	81	80	78	73	63	61	61	64	58	64	71	64	62	67	66	75	72	67	69	72	71	74	70.1
	MIN	35	40	33	43	45	35	36	41	41	40	40	39	40	41	50	56	51	43	38	36	36	41	35	35	35	35	36	34	37	37	40	39.5
PORT CHICAGO NAVAL DEPOT	MAX	66	59	69	60	62	61	62	53	51	52	50	44	43	44	45	58	61	60	56	62	58	57	55	61	60	56	58	55	58	50	55	56.2
	MIN	32	27	28	27	31	33	34	38	40	37	36	36	33	35	40	43	38	44	37	37	37	30	28	30	34	40	33	32	42	43	37	35.2
PORTERVILLE	MAX	67	63	64	68	68	56	55	47	47	47	45	43	47	50	50	70	73	64	58	57	60	59	54	53	55	54	45	50	55	52	50	55.7
	MIN	32	32	29	35	39	45	42	42	41	39	39	38	38	39	39	40	42	44	37	34	35	38	33	35	31	33	42	43	35	39	36	37.[illegible]
PORTOLA	MAX	55	51	52	54	47	45	54	55	55	53	55	53	57	50	47	45	35	35	40	47	40	35	35	42	40	40	45	42	45	42	38	46.1
	MIN	15	10	13	14	25	20	19	16	18	18	14	16	19	22	34	33	30	27	25	25	32	6	0	18	17	25	12	30	25	12	21	19.7

See Reference Notes Following Station Index

Station		Day Of Month 1	2	3	4	5	6	7	8	9	10	11	12	13	14	15	16	17	18	19	20	21	22	23	24	25	26	27	28	29	30	31	Average
POSEY 3 E	MAX	58	61	68	58	49	48	57	64	70	66	64	63	59	58	51	55	48	37	45	54	48	38	47	48	59	50	53	50	52	58	58	54.6
	MIN	27	27	31	42	29	28	28	32	35	34	34	33	33	32	42	41	31	28	25	29	30	30	24	24	28	29	25	30	30	28	47	31.2
POTTER VALLEY PH	MAX	64			66	59	59	64	67	68			67	65	53	52	56	52	50	51	55	53	51	49	48		54	49	50	57			56.6
	MIN	27	24			34	31	35	26				30	32	37	46	48	46	37	40	48	46	32	29	38		37	34	42	40			36.5
RAMONA SPAULDING	MAX	77	77	74	67	59	64	74	78	77	82	76	79	75	69	65	64	62	58	67	72	67	64	67	69	73	72	67	70	73	74	73	70.5
	MIN	39	36	52	55	48	35	33	41	58	42	41	41	34	38	54	53	50	40	34	35	33	37	34	32	35	32	32	31	31	32	54	40.1
RANDSBURG	MAX	56	61	60	58	50	54	59	65	68	65	64	63	59	60	59	55	55	50	52	54	57	53	53	55	58	57	54	55	56	56	53	57.2
	MIN	32	36	39	42	34	35	37	43	46	44	44	41	40	39	40	39	40	39	33	34	36	39	34	32	37	37	37	38	37	38	43	38.2
RED BLUFF WB AP	MAX	61	67	65	49	57	53	66	46	44	52	45	42	41	49	50	60	55	56	52	53	55	52	40	48	47	56	47	45	54	59	55	52.3
	MIN	33	35	32	33	38	35	40	35	36	36	37	37	36	39	42	47	48	38	45	47	38	30	30	40	36	37	36	41	37	35	30	37.4
REDDING FIRE STA 2	MAX	64	71	69	57	61	53	67	59	62	65	55	45	45	51	49	62	65	56	49	49	57	52	45	45	61	54	45	44	56	62	62	56.0
	MIN	36	41	36	36	37	39	40	30	32	35	34	35	36	40	43	41	47	37	43	45	45	32	33	37	39	40	37	41	42	38	32	38.0
REDLANDS	MAX	75	78	76	64	55	63	75	78	80	79	80	77	73	65	63	62	61	59	64	71	65	60	67	66	73	71	63	67	70	72	71	69.1
	MIN	35	43	37	44	47	38	39	43	44	45	45	43	44	44	50	56	50	42	40	39	39	39	38	36	38	40	39	39	41	41	41	41.9
REDWOOD CITY	MAX	61	65	64	55	60	62	56	58	60	52	55	54	53	50	65	61	58	60	62	61	58	57	58	58	54	59	56	60	60	60	58	58.4
	MIN	34	34	34	39	47	40	40	38	36	34	36	34	36	42	46	57	49	46	39	50	50	35	33	43	42	42	37	42	50	40	39	40.8
RICHMOND	MAX	62	64	62	60	61	62	59	62	60	58	52	50	50	54	53	62	60	58	60	59	59	54	57	58	58	56	56	60	58	56	60	58.1
	MIN	38	39	41	41	42	41	43	44	42	39	45	35	39	40	42	50	52	48	45	49	51	35	35	43	45	46	41	46	47	43	45	43.0
RICHMOND FIELD STA	MAX	65	57	63	65	54	59	59	62	63	57	54	52	49	54	58	58	57	58	58	57	55	52	55	57	61	54	59	56	53	53	57	57.1
	MIN	38	38	42	40	45	41	44	44	38	35	38	37	40	44	44	51	48	44	50	46	35	33	40	44	44	37	35	48	40	44	44	41.6
RIVERSIDE FIRE STA 3	MAX	78	80	78	69	63	66	79	82	83	83	83	81	77	64	61	62	64	59	66	71	65	63	70	69	75	71	65	70	72	75	74	71.5
	MIN	34	42	37	48	47	36	37	48	56	41	47	46	41	42	49	54	51	43	41	38	38	44	39	35	39	36	40	36	38	39	44	42.1
RIVERSIDE CITRUS EXP STA	MAX	68	77	78	76	66	55	65	78	81	80	82	82	80	77	64	64	63	63	57	65	71	65	62	69	66	73	71	65	71	73	74	70.4
	MIN	38	45	42	50	48	40	40	53	50	47	45	44	43	42	49	50	51	45	40	38	38	43	45	36	41	39	42	37	39	38	51	43.5
ROCKLIN	MAX	63	63	60	62	53	57	57	50	44	42	41	40	40	41	45	60	59	58	56	57	58	53	53	52	55	55	50	50	50	50	55	52.5
	MIN	31	26	26	31	32	34	31	31	35	35	33	35	36	35	37	43	48	45	38	42	46	32	28	30	36	38	31	32	40	40	33	35.2
SACRAMENTO WB AP	MAX	58	61	61	49	54	56	48	47	43	42	41	41	42	43	59	58	59	58	58	57	51	53	52	55	52	51	50	52	50	53	54	51.9
	MIN	35	34	35	35	40	32	37	43	39	37	38	38	37	38	42	47	46	45	42	46	40	32	30	40	35	37	35	41	45	39	38	38.6
SACRAMENTO WB CITY	MAX	62	62	63	49	57	59	48	47	44	43	42	41	43	44	59	58	60	59	58	58	52	52	53	56	54	51	51	51	50	54	53	52.7
	MIN	35	34	33	37	42	34	38	42	39	36	36	37	36	37	42	49	48	46	44	47	46	36	33	40	35	40	36	42	44	42	37	39.5
SAINT HELENA	MAX	62	69	70	58	62	63	59	64	59	58	54	55	48	53	50	58	58	56	53	54	56	56	52	57	55	58	56	50	55	61	62	57.5
	MIN	30	31	29	30	44	34	34	34	31	30	34	36	32	36	44	50	47	36	36	51	48	29	29	38	41	41	33	41	45	40	34	37.0
SAINT MARYS COLLEGE	MAX	58	62	60	59	57	59	55	50	51	49	44	41	44	44	58	57	54	55	57	53	53	50	55	55	57	54	54	56	56	53	53	53.6
	MIN	26	28	28	31	40	31	34	34	36	36	34	35	35	34	39	51	47	39	36	49	49	30	26	35	36	35	30	34	43	42	35	36.1
SALINAS CAA AP	MAX	67	75	79	59	59	64	71	73	80	77	73	74	63	57	70	63	63	59	62	65	55	56	58	62	66	60	59	65	59	59	69	65.2
	MIN	39	37	45	44	49	47	43	47	52	48	41	49	50	47	53	53	50	46	41	43	46	38	33	38	42	43	39	41	44	41	46	44.4
SALT SPRINGS PH	MAX	64	68	67	68	56	58	60	74	73	71	68	63	64	62	55	53	47	44	46	52	50	44	46	52	56	52	48	50	54	56	62	57.5
	MIN	42	42	48	44	37	32	35	50	51	44	46	47	42	42	44	40	37	32	32	36	34	26	30	32	32	34	32	38	38	40	42	38.7
SALYER RS	MAX	49	51	52	50	48	53	49	60	55	54	54	52	52	52	52	50	50	51	42	50	49	47	47	43	45	50	49	45		55	48	50.1
	MIN	26	27	28	29	29	38	40	40	35	33	31	33	35	40	40	40	41	37	37	40	45	33	32	35	38	39	37	38		38	28	35.4
SAN ANTONIO CN MOUTH	MAX	70	75	75	65	60	60	70	79	75	77	75	73	69	64	60	56	55	54	61	66	65	55	61	62	72	69	62	64	66	68	69	66.2
	MIN	52	47	47	55	43	40	45	52	53	57	55	53	53	54	49	53	46	40	40	43	47	40	46	44	47	46	38	46	49	50	53	47.8
SAN BERNARDINO CO HOSP	MAX	76	80	77	66	61	65	77	79	82	82	82	79	75	65	62	61	63	59	66	71	67	62	70	70	76	73	67	70	72	72	74	71.0
	MIN	35	41	35	43	48	39	38	45	43	43	42	41	42	42	50	58	52	42	39	38	38	48	37	35	39	38	38	37	39	38	40	41.4
SANDBERG WB	MAX	48	53	53	57	40	50	54	55	59	60	59	57	58	48	48	48	51	42	47	57	52	42	45	49	52	49	50	52	54	53	48	51.3
	MIN	37	39	43	37	32	33	42	42	50	52	50	47	46	42	35	44	36	32	31	39	39	30	34	35	39	31	34	42	42	42	40	39.3
SAN DIEGO WB AP	MAX	71	75	78	69	63	66	75	82	84	80	81	72	70	70	70	68	67	66	68	71	67	67	66	68	74	69	66	68	71	72	73	71.2
	MIN	46	49	48	58	56	51	47	51	55	54	52	52	49	52	58	62	55	51	52	48	49	53	52	50	47	50	54	49	48	48	51	51.5
SAN FERNANDO	MAX	75	78	76	72	62	68	74	79	83	82	80	76	72	65	61	61	64	60	65	70	64	63	66	67	72	73	67	69	70	72	72	70.[illegible]
	MIN	53	51	57	57	47	45	47	56	57	60	59	56	45	45	57	57	47	43	43	41	40	44	48	46	53	45	41	41	41	51	55	49.[illegible]
SAN FRANCISCO WB AP	MAX	57	63	60	56	57	58	57	57	56	53	51	51	51	50	61	60	60	58	60	57	58	54	54	54	54	57	53	60	53	56	56	56.[illegible]
	MIN	39	39	39	41	47	41	45	41	39	40	40	40	41	44	47	52	53	45	41	50	44	38	37	44	44	46	40	44	48	45	41	43.[illegible]
SAN FRANCISCO FOB	MAX	59	63	63	56	61	61	57	58	53	52	48	47	51	50	59	60	59	56	61	59	57	53	55	57	56	57	53	56	52	57	56	56.[illegible]
	MIN	47	48	49	49	47	47	48	45	44	42	42	41	42	42	46	53	55	50	48	49	49	45	44	46	48	48	46	46	48	47	47	46.[illegible]
SAN GABRIEL FIRE DEPT	MAX	79	83	85	79	66	67	77	87	87	84	85	80	76	71	64	64	66	61	70	73	70	64	71	70	80	77	69	70	73	75	79	74.[illegible]
	MIN	44	43	41	45	48	39	40	44	45	45	44	44	44	46	53	59	50	44	42	41	41	44	39	39	39	41	41	40	41	40	49	43.[illegible]
SAN GREGORIO 3 SE	MAX	67	66	78	60	57	61	63	76	82	76	69	70	63	61	60	59	60	57	62	60	56	55	61	61	62	57	57	62	64	56	69	63.[illegible]
	MIN	32	33	36	41	45	35	39	45	43	43	36	38	40	39	50	52	48	45	38	43	49	34	31	40	44	40	34	46	42	38	40	40.[illegible]
SAN JACINTO	MAX	73	76	78	62	55	60	70	79	78	75	76	74	71	64	60	61	60	56	61	67	65	57	66	65	73	70	63	69	68	71	70	67.[illegible]
	MIN	32	34	36	48	45	33	33	38	40	39	36	37	36	37	49	52	48	41	37	34	33	38	31	30	29	32	36	32	34	33	35	37.[illegible]
SAN JOSE	MAX	60	68	68	63	60	60	56	60	58	58	54	56	54	50	63	60	59	58	63	62	56	54	59	57	54	57	56	63	57	60	61	58.[illegible]
	MIN	38	36	37	40	48	45	44	42	39	38	39	35	38	42	47	57	49	48	40	45	50	37	34	43	42	43	40	42	50	43	40	42.[illegible]
SAN LUIS OBISPO POLY	MAX	75	68	71	81	68	61	63	65	73	85	81	76	76	69	63	62	63	67	61	61	66	60	58	59	60	62	60	59	64	64	60	66.[illegible]
	MIN	42	41	43	43	44	45	45	52	52	46	47	43	43	43	42	56	46	46	46	49	43	45	44	45	47	48	46	49	53	47	43	45.[illegible]
SAN MARCOS RANCH	MAX	75	74	79	81	73	51	63	78	79	83	80	78	77	73	71	70	60	62	60	65	64	60	68	66	70	75	66	60	70	74	69	70.[illegible]
	MIN	29	26	26	34	39	33	33	40	33	34	32	33	36	38	49	55	42	39	32	32	33	35	34	28	28	33	29	30	32	29	32	34.[illegible]
SAN MATEO	MAX	60	65	64	57	60	61	60	59	59	57	54	53	52	51	62	60	62	58	62	59	58	59	57	60	57	57	55	61	59	55	60	58.[illegible]
	MIN	38	37	38	39	45	41	43	40	31	36	37	37	38	42	45	56	49	49	41	47	49	36	35	43	41	44	39	46	47	45	41	41.[illegible]
SAN PEDRO	MAX	71	66	76	74	62	60	68	81	80	76	74	68	64	64	65	64	63	61	61	63	61	62	63	64	75	67	63	62	63	65	68	66.[illegible]
	MIN	53	51	54	60	53	48	50	56	59	59	56	58	50	52	54	60	53	51	51	49	50	52	50	47	46	53	50	50	50	41	52	52.[illegible]
SANTA ANA FIRE STA	MAX	76	74	86	69	63	67	70	85	88	80	80	78	73	66	68	64	66	64	66	70	66	67	68	70	82	70	73	67	69	69	75	71.[illegible]
	MIN	40	46	49	46	50	41	40	49	54	49	45	46	42	46	54	59	52	47	46	41	44	48	41	42	42	43	44	44	42	42	43	45.[illegible]
SANTA ANA RIVER PH 1	MAX	70	75	72	71	56	58	66	74	75	74	73	71	70	69	62	58	56	54	59	64	61	62	61	62	67	65	62	63	65	64	65	65.[illegible]
	MIN	40	45	42	46	41	37	41	44	43	47	45	45	44	44	49	53	48	37	36	41	40	38	37	37	39	42	38	41	41	39	42	42.[illegible]
SANTA BARBARA	MAX	72	78	83	69	60	67	75	81	86	81	81	75	69	64	66	62	67	66	67	70	66	67	69	70	75	74	66	68	71	73	77	71.[illegible]
	MIN	40	41	41	49	48	42	43	45	46	48	46	45	48	46	55	60	48	46	42	43	45	47	40	42	42	43	43	44	45	44	42	45.[illegible]
SANTA BARBARA CAA AP	MAX	69	76	79	69	56	64	70	78	82	76	77	72	67	64	64	62	66	68	65	66	68	64	67	66	70	74	65	67	68	72	72	69.[illegible]
	MIN	35	35	33	39	47	39	40	39	41	42	41	40	44	43	54	57	49	46	39	39	41	42	38	42	37	38	39	39	40	39	42	41.[illegible]

See Reference Notes Following Station Index

Station		1	2	3	4	5	6	7	8	9	10	11	12	13	14	15	16	17	18	19	20	21	22	23	24	25	26	27	28	29	30	31	Average
SANTA CLARA UNIVERSITY	MAX	61	68	67	61	68	60	63	60	57	56	55	55	52	50	63	60	60	57	62	61	55	54	58	56	51	58	55	62	59	60	60	58.8
	MIN	35	34	33	37	44	40	42	40	39	36	37	34	37	41	45	53	40	47	39	44	48	45	33	41	39	42	38	40	50	40	47	40.6
SANTA CRUZ	MAX	63	66	76	56	57	59	64	73	78	71	75	68	61	58	60	60	60	58	58	60	56	51	56	61	63	62	56	54	60	64	67	62.3
	MIN	33	34	33	38	46	39	38	38	38	38	36	37	44	42	47	57	47	43	37	40	44	34	31	38	40	40	41	38	40	34	36	39.4
SANTA MARIA	MAX	74	66	78	77	72	60	66	73	75	84	79	75	75	69	63	67	63	64	63	66	66	61	60	66	65	70	67	62	71	73	76	69.2
	MIN	35	40	41	44	48	39	38	38	44	48	49	40	40	39	52	44	48	45	44	38	38	43	30	32	36	35	36	35	36	48	41	40.8
SANTA MARIA WB AP	MAX	67	81	77	73	59	65	70	76	83	79	74	73	67	60	67	65	63	62	65	64	61	57	63	64	68	65	60	70	70	73	67	68.0
	MIN	32	41	36	43	42	37	37	41	44	43	38	40	41	40	53	54	46	46	44	37	41	36	30	36	36	34	41	35	46	46	40	40.5
SANTA MONICA PIER	MAX	67	70	78	76	62	61	63	81	81	73	75	73	64	68	67	67	64	63	70	63	63	64	65	64	65	65	65	65	65	62	71	67.7
	MIN	53	49	50	55	52	42	49	52	52	60	59	58	45	52	54	60	54	59	50	48	49	51	46	48	49	49	52	48	44	47	56	51.4
SANTA PAULA	MAX		77	82	80	77	67			81	85	85	86	82			64	64	66	65	70			70	72	75	76	74	76		74	75	74.9
	MIN		48	64	61	45	41			66	54	50	50	48			48	47	44	40	44			43	40	41	46	41	44		47	60	48.3
SANTA ROSA	MAX	65	63	68	65	49	65	65	51	57	55	52	45	45	48	49	58	60	61	52	55	60	55	57	52	54	49	58	56	52	58	56	56.0
	MIN.	30	29	29	29	33	34	34	39	39	36	33	33	36	38	40	44	49	38	38	43	50	30	30	31	43	45	35	35	46	42	35	37.0
SCOTIA	MAX	63	54	56	59	58	51	50	61	64	62	65	54	62	57	55	63	59	53	51	54	57	52	50	51	51	56	50	51	56	56	58	56.1
	MIN	34	37	37	37	40	40	47	44	40	39	42	41	45	45	45	46	46	40	41	47	50	39	40	43	47	42	40	41	48	39	36	41.9
SHASTA DAM	MAX	58	60	63	59	50	56	51	60	67	71	61	64	60	47	55	57	59	50	51	47	50	51	46	40	48	57	49	45	43	51	56	54.3
	MIN	40	40	43	40	41	43	44	46	34	38	43	32	34	32	33	45	44	40	39	41	47	34	34	36	36	39	39	38	37	41	43	39.2
SIERRA CITY	MAX	62	60	63	59	52	42	50	54	71	70	66	62	60	60	58	44	45	37	38	43	42	38	42	42	48	54	45	46	42	48	52	51.5
	MIN	28	29	34	27	32	28	33	34	37	35	36	36	29	33	38	40	32	31	31	33	33	19	19	19	31	29	29	35	34	29	30	31.1
SIERRA MADRE 1 N	MAX		79	85	73	61	68	78	86	86	85	85	79	73	66	67	68	66	60	68	74	67	61	73	68	78	75	71	71	72	76	79	73.3
	MIN		42	42	43	44	44	45	46	49	54	56	58	55	53	50	50	47	46	46	46	46	46	44	41	46	48	46	48	49	48	51	47.6
SIERRAVILLE RS	MAX	56	56		56	54	40	46	54	59	47	54	57	57	59	52	48	45	39	36	44	42	48	28	33	39	49	45	44	47	51	42	47.6
	MIN	15	11		13	20	19	21	13	16	17	14	15	20	23	32	33	31	28	26	32	26	9	-3	4	6	16	17	22	30	15	14	18.5
SODA SPRINGS	MAX	51	46	45	56	48	33	39	51	56	61	60	57	57	46	47	41	37	33	26	33	37	31	28	34	38	45	33	39	38	38	35	42.5
	MIN	15	15	17	17	20	5	13	16	20	20	15	16	19	22	20	32	22	20	20	22	28	10	-10	-1	20	13	10	20	29	3	9	16.0
SONOMA	MAX	59	63	64	56	61	62	56	57	52	50	46	59	47	48	52	60	61	57	55	55	57	54	52	57	56	57	59	52	53	55	58	55.8
	MIN	28	27	27	30	43	32	35	38	39	36	32	38	37	38	42	49	43	37	36	50	50	28	29	39	37	39	33	42	46	40	34	37.2
SONORA	MAX	68	64	61	72	66	52	57	60	68	69	71	61	66	66	61	58	61	56	55	57	58	40	53	54	56	57	47	46	53	54	53	58.7
	MIN	34	32	32	34	39	32	33	32	33	33	38	35	36	29	31	52	44	42	34	34	36	28	29	30	31	33	32	35	37	38	36	34.[illegible]
SO ENTRANCE YOSEMITE NP	MAX	58	65	67	55	45	45	58	70	70	67	65	60	59	52	48	46	44	40	45	40	45	47	53	55	50	51	54	55	53	59	58	54.2
	MIN	28	27	30	30	31	24	28	32	39	33	32	31	31	32	40	42	30	30	23	27	25	21	21	27	22	21	22	21	31	25	29	28.5
SQUAW VALLEY LODGE	MAX	48	47	54	49	40	43	43	48	48	51	47	48	50	48	43	40	32	32	37	39	34	27	34	43	46	40	42	39	41	35	43	42.3
	MIN	17	14	17	20	28	13	19	16	18	18	18	18	24	24	32	32	27	24	21	24	32	-1	-3	8	16	32	13	34	25	0	8	19.0
SQUIRREL INN 2	MAX	56	53	48	51	42	40	50	52	53	51	56	54	53	51	47	45	44	39	47	54	50	48	46	43	48	53	51	53	54	55	48	49.5
	MIN	32	38	34	39	30	30	32	39	40	36	40	41	39	42	37	40	35	34	29	35	39	34	29	28	35	37	36	38	35	36	35	35.6
STOCKTON CAA AP	MAX	61	61	62	52	57	58	50	47	44	43	41	40	43	42	60	61	63	58	60	59	51	52	55	56	49	56	48	52	51	56	57	53.1
	MIN	29	34	30	31	40	35	37	41	40	39	37	36	36	39	41	48	48	45	37	40	42	33	30	38	36	37	31	39	46	40	38	37.8
STOCKTON FIRE STA 4	MAX	63	60	60	60	50	54	57	50	46	43	45	42	42	43	43	60	59	62	56	58	58	50	52	54	53	50	55	50	53	50	55	52.7
	MIN	25	32	30	28	34	34	32	39	39	35	36	34	35	34	34	41	47	43	37	38	38	30	28	30	37	38	32	31	37	44	40	35.2
STOCKTON MOWRY BRIDGE	MAX	61	66	62	62	56	57	56	47	45	44	43	41	41	42	58	60	63	61	59	59	58	54	55	56	54	58	53	53	50	57	57	54.5
	MIN	26	32	23	28	42	34	36	44	40	39	38	38	38	39	40	55	46	46	36	39	43	33	31	40	37	38	32	38	45	45	38	38.0
STONY GORGE RESERVOIR	MAX	61	68	62	50	55	54	64	63	64	62	61	50	46	52	48	59	57	54	49	52	58	49	43	48	55	52	48	43	52	57	55	54.5
	MIN	29	27	28	30	40	34	34	30	29	30	28	32	34	38	41	46	45	36	39	45	47	32	30	35	33	40	34	40	41	30	30	35.1
STRAWBERRY VALLEY	MAX	58	63	63	51	44	49	58	70	71	66	67	63	57	51	49	48	39	39	40	43	41	40	38	45	55	45	43	43	44	52	57	51.4
	MIN	34	32	35	36	32	29	33	40	44	40	39	39	37	39	39	36	35	31	31	30	36	25	24	31	33	33	29	36	39	28	33	34.1
SUNLAND	MAX	80	82	82	70	58	69	78	85	86	83	82	77	72	65	62	62	65	58	67	72	66	65	70	73	74	71	69	71	74	75	77	72.3
	MIN	39	49	45	49	43	36	43	53	50	53	55	54	46	44	48	54	45	42	35	42	41	39	45	37	41	47	49	40	41	42	49	45.0
SUSANVILLE AP	MAX	54	53	48	40	46	46	53	49	49	48	46	46	50	48	36	47	37	36	46	48	43	35	34	43	45	44	40	48	46			45.0
	MIN	13	12	17	13	24	20	26	16	18	14	14	15	20	29	33	34	30	27	25	36	27	18	6	14	18	29	23	31	30	14		21.5
TABLE MTN	MAX	54	49	52	48	35	41	48	46	52	60	58	56	50	45	40	40	42	41	49	52	49	49	43	35	50	54	52	52	52	48	47	48.0
	MIN	42	36	32	35	20	23	34	36	38	43	39	40	38	38	32	35	28	26	28	35	36	30	24	28	29	32	33	39	38	35	30	33.3
TAHOE	MAX	43	49	45	49	51	36	43	44	42	45	45	44	43	51	46	41	40	36	29	36	39	34	30	35	40	39	37	39	40	40	37	40.9
	MIN	23	20	22	23	23	20	24	23	22	24	24	24	25	28	32	36	27	24	19	23	25	7	10	17	19	25	19	27	27	18	17	22.5
TEHACHAPI	MAX	60	62	61	54	48	51	54	66	67	69	67	64	65	52	48	67	49	42	46	54	55	44	53	50	57	52	55	49	52	59	54	55.7
	MIN	28	25	40	43	31	36	28	41	47	36	30	34	29	34	40	45	38	36	30	27	28	32	29	26	27	26	28	28	32	26	41	32.9
TEJON RANCHO	MAX	64	61	68	70	65	56	50	54	52	50	47	56	62	47	70	70	65	51	54	57	60	50	47	52	48	48	46	55	48	47	69	56.1
	MIN	35	37	38	44	41	46	39	39	31	32	31	28	38	32	46	62	47	43	36	37	37	40	36	32	31	33	39	34	38	41	36	38.0
THERMAL CAA AP	MAX	73	76	78	63	69	77	74	84	88	82	78	75	72	69	57	68	70	72	74	74	71	67	75	74	80	73	72	71	73	73	77	73.5
	MIN	32	35	38	39	47	40	36	46	46	41	39	40	38	39	51	48	47	46	43	39	37	41	43	37	38	37	40	36	36	37	39	40.4
THREE RIV EDISON PH 2	MAX	61	62	70	72	70	56	56	52	54	60	58	57	60	61	56	70			54	57	59	58	56	53	53	55	50	53	54	56	65	58.6
	MIN	31	30	30	36	42	36	35	37	33	32	34	33	36	37	47	51	40	40	34	34	35	44	40	40	30	38	40	42	34	35	37	36.9
TIGER CREEK PH	MAX	59	60	58	53	50	56	57	62	65	59	59	58	62	60	57	54	59	48	52	54	50	44	49	52	50	46	46	53	55	53	58	54.8
	MIN	33	31	30	34	40	31	33	33	38	37	36	34	36	39	46	46	42	40	33	35	37	30	26	30	33	33	31	37	38	31	34	35.1
TORRANCE	MAX	76	79	80	78	65	68	75	85	86	83	80	79	72	71	67	66	66	64	68	70	66	66	68	70	77	72	69	65	70	71	76	72.5
	MIN	42	43	39	49	50	40	41	43	46	44	45	46	45	50	53	61	52	42	42	50	42	46	52	49	40	40	44	43	42	40	46	45.4
TRACY CARBONA	MAX	60	58	63	57	45	53	53	47	45	44	41	41	40	41	40	58	62	62	58	57	56	50	52	52	52	49	56	48	52	51	52	51.5
	MIN	32	34	27	29	35	34	36	38	41	39	39	39	39	38	39	41	46	48	35	38	38	36	31	32	35	36	33	36	38	50	37	37.1
TRACY PUMPING PLANT	MAX	61	67	60	50	56	57	53	48	46	45	42	41	42	42	61	62	62	58	61	60	57	53	55	58	54	58	53	54	53	56	56	54.2
	MIN	31	35	28	32	42	33	37	44	40	39	38	38	38	38	40	52	44	45	42	41	43	35	31	40	39	38	34	37	45	45	35	38.7
TRONA	MAX	55	57	59	60	50	59	60	62	64	68	64	62	62	60	50	50	60	64	63	56	58	60	62	56	57	58	59	56	53	57	59	58.7
	MIN	24	26	24	30	36	33	32	32	34	32	31	29	32	32	36	36	47	40	33	33	30	38	31	28	30	30	31	32	30	29	33	32.1
TRUCKEE RS	MAX	49	50	46	50	50	35	39	42	47	49	49	49	50	51	50	40	39	35	32	36	41	33	24	31	38	37	39	40	42	43	33	41.6
	MIN	14	11	13	16	19	12	14	14	16	17	17	17	18	27	29	32	28	24	21	27	25	4	-6	-5	13	23	15	17	28	9	6	16.6
TULELAKE	MAX	53	47	48	45	45	48	55	50	47	53	53	49	53	41	47	47	41	39	45	44	41	36	39	38	41	44	36	42	39	36	37	44.5
	MIN	20	15	15	21	31	26	34	18	16	14	17	18	21	28	32	35	28	29	27	30	24	22	18	25	31	27	22	30	21	13	12	23.2
TURNTABLE CREEK	MAX	63	60	64	64	52	58	51	61	71	74	64	65	55	56	56	54	57	52	53	49	48	52	48	40		57	52	45	42	52	55	55.7
	MIN	37	39	40	39	39	42	44	48	44	38	41	36	37	39	43	45	44	39	40	41	44	37	34	34		38	37	36	35	39	39	39.6

See Reference Notes Following Station Index

Station		1	2	3	4	5	6	7	8	9	10	11	12	13	14	15	16	17	18	19	20	21	22	23	24	25	26	27	28	29	30	31	Average
TUSTIN IRVINE RANCH	MAX	80	76	84	77	64	66	73	84	87	79	79	78	72	69	66	65	66	64	67	69	65	65	67	70	78	70	68	68	69	70	73	71.9
	MIN	36	44	45	42	48	39	38	47	55	43	40	40	38	43	56	52	52	42	40	38	42	46	40	38	38	40	38	41	40	40	40	42.6
TWENTYNINE PALMS	MAX	62	71	66	61	63	76	70	72	77	76	70	68	65	60	62	62	68	66	68	66	65	70	63	60	68	69	62	62	67	66	66	66.7
	MIN	37	38	43	41	42	39	41	39	43	38	39	35	35	36	48	46	48	35	40	33	35	39	34	36	36	33	37	36	33	36	36	38.3
TWIN LAKES	MAX	45	45	57	50	34	41	56	57	64	60	55	56	48	49	40	37	28	26	35	36	33	31	32	39	49	45	41	37	37	49	47	43.8
	MIN	16	18	21	23	23	11	19	23	28	26	22	22	25	24	31	28	22	17	11	16	24	-5	0	8	16	25	13	28	24	8	15	18.8
UKIAH	MAX	67	57	63	52	61	61	67	71	68	64	66	65	56	51	51	60	52	56	51	56	54	50	46	48	49	50	53	50	59	57	61	57.2
	MIN	30	30	29	30	43	34	31	32	32	28	32	32	33	38	46	49	47	41	43	50	45	34	30	43	41	39	36	35	47	31	31	36.8
U C L A	MAX	76	78	79	70	60	64	70	86	86	81	82	78	71	66	61	60	66	59	65	66	61	66	67	66	77	70	67	64	67	77	80	70.5
	MIN	55	53	56	60	47	46	51	54	64	65	60	57	49	51	47	56	51	49	45	50	46	48	49	47	54	53	51	51	53	55	60	52.7
UPLAND	MAX	70	76	78	69	61	63	72	79	76	80	75	71	71	65	60	59	59	55	62	68	66	67	64	65	72	68	58	68	68	70	70	67.9
	MIN	54	47	48	44	43	41	44	44	52	58	58	54	49	54	53	55	49	43	41	47	49	44	56	43	51	51	47	47	49	51	48	48.8
UPPER LAKE RS	MAX		60	65	55	59	60	65			64	65	63	58			57	51	50	51	51							53			51		
	MIN		20	21	21	38	27	25			23	23	26	24			33	40	41	39	41							30			26		
VACAVILLE	MAX	58	70	62	48	58	60	49	48	44	45	42	40	41	45	51	57	57	58	58	55	56	55	54	55	55	55	52	53	50	55	56	53.0
	MIN	30	29	34	33	41	32	34	41	40	30	35	35	35	36	40	48	46	40	41	45	45	30	29	34	35	40	32	40	44	35	34	36.9
VALYERMO RS	MAX	56	62	60	59	55	55	61	64	67	65	63	62	62	50	54	56	57	55	54	60	63	56	54	55	62	62	54	61	62	55	55	58.6
	MIN	20	28	24	30	32	28	27	35	35	32	32	29	32	31	37	43	40	28	26	29	32	28	21	23	28	32	26	30	31	28	30	29.9
VICTORVILLE PUMP PLANT	MAX	53	60	64	64	53	53	59	64	67	73	68	67	68	64	55	58	60	60	55	58	61	68	55	54	59	59	64	58	63	64	59	60.9
	MIN	22	25	23	30	35	30	26	30	34	31	30	27	30	31	38	41	41	37	30	30	32	37	26	25	27	28	28	28	32	30	26	30.3
VISALIA	MAX	67	63	64	69	62	60	54	47	45	45	44	42	44	49	50	64	75	65	60	58	58	57	55	55	53	53	46	54	52	55	50	55.3
	MIN	34	34	32	38	40	39	44	43	40	38	39	37	38	39	39	49	43	47	35	37	37	38	34	38	31	36	42	42	36	41	39	38.7
VISTA	MAX	75	77	85	67	63	69	72	89	89	78	82	79	75	70	69	67	64	64	67	70	66	69	68	67	77	72	69	68	70	75	74	72.5
	MIN	58	54	42	45	46	42	48	46	49	49	53	45	46	45	54	56	51	42	41	38	39	43	39	50	39	39	50	50	56	56	45	47.0
VOLTA PH	MAX	65	67	65	63	54	51	63	74	73	70	66	66	60	61	53	53	52	49	45	48	49	47	45	41	57	49	47	43	50	56	57	56.1
	MIN	34	34	34	35	38	37	41	39	44	39	38	40	36	38	44	44	44	34	39	44	35	29	29	34	37	38	33	37	38	32	33	37.1
WALNUT CREEK	MAX	63	59	65	60	57	64	60	55	52	50	49	43	43	45	47	58	60	50	57	60	58	57	52	60	59	57	57	57	59	48	54	55.3
	MIN	29	30	29	31	36	36	35	43	37	39	36	36	38	37	30	42	50	42	38	43	48	32	29	33	40	42	34	38	43	43	36	37.3
WALNUT GROVE	MAX	61	62	62	61	54	59	62	60	60	42	53	42	41	43	58	59	60	57	59	60	59	55	57	57	52	54	49	51	52	55	59	55.3
	MIN	31	33	31	31	42	34	35	37	39	37	36	36	37	37	40	52	46	44	40	40	45	32	31	45	37	38	32	40	40	43	40	38.1
WARNER SPRINGS	MAX	65	68	67	60	54	61	68	74	71	73	71	70	68	65	60	57	55	51	61	67	64	59	62	62	66	65	62	65	67	69	63	64.2
	MIN	30	31	43	37	41	31	27	44	42	34	35	34	30	34	45	49	44	34	30	29	30	33	34	28	28	27	27	28	28	28	36	33.9
WASCO	MAX	67	62	61	65	63	58	52	50	50	46	43	42	44	44	48	67	72	65	58	56	57	59	54	54	52	50	45	51	54	61	53	54.9
	MIN	29	30	29	35	38	45	42	44	42	40	38	37	37	38	39	47	45	44	36	34	35	39	31	31	30	30	30	35	35	44	33	36.8
WATSONVILLE WATERWORKS	MAX	74	65	70	76	58	58	60	65	66	69	67	64	67	62	55	65	60	60	60	61	63	55	57	58	61	63	60	58	62	62	59	62.6
	MIN	32	34	34	38	41	39	40	41	41	38	35	35	38	41	44	51	47	45	36	38	39	35	32	34	37	41	36	37	39	42	36	38.6
WEAVERVILLE RS	MAX	55	55	50	51	45	52	43	43	55	41	43	43	39	48	47	46	51	45	45	44	47	47	40	36	37	43	47	38	41	51	47	45.6
	MIN	21	25	24	25	27	31	36	39	32	30	29	31	32	32	41	43	37	34	34	36	39	28	32	32	32	36	29	31	37	30	26	32.0
WEED 1 S	MAX	45	49	44	53	50	49	47	54	39	33	40	45	47	52	54	54	47	41	40	43	43	43	34	35	41	47	42	38	48	45	39	44.5
	MIN	22	19	18	18	30	26	36	25	17	15	11	20	20	34	35	38	34	28	28	30	37	22	22	29	28	30	25	30	31	22	16	25.7
WHITE MOUNTAIN 1	MAX	40	39	37	48	36	26	35	42	50	47	51	50	47	40	41	28	30	25	29	33	34	28	22	25	34	35	32	37	35	31	34	36.2
	MIN	9	11	9	15	13	4	13	12	15	16	16	11	17	18	18	24	9	5	15	10	16	6	-2	3	5	14	13	23	26	10	1	12.1
WHITE MOUNTAIN 2	MAX	30	28	30	43	25	18	25	30	34	40	41	35	34	31	31	29	22	18	16	22	24	15	14	17	23	34	27	25	24	20	22	26.7
	MIN	13	15	18	17	7	3	12	21	23	26	22	19	20	17	17	18	4	0	5	9	12	5	4	2	12	16	15	18	16	12	12	13.2
WILLIAMS	MAX	64	62	68	63	47	54	55	57	49	58	48	43	40	41	53	56	63	58	58	56	56	58	54	48	54	54	48	48	50	52	56	53.9
	MIN	30	31	29	31	37	35	31	36	39	38	38	37	36	36	40	50	47	43	41	42	41	38	30	34	34	36	37	38	36	34	32	36.7
WILLOWS	MAX	66	63	68	64	47	57	55	66	49	45	51	42	41	42	50	55	62	58	58	53	56	59	59	44	50	49	57	48	46	51	58	53.8
	MIN	29	33	29	29	34	34	34	42	38	37	37	37	37	38	41	45	47	38	40	44	46	28	29	32	36	40	35	39	40	32	30	36.5
WINTERS	MAX	66	63	72	66	50	57	62	51	50	45	48	44	42	43	46	58	60	60	64	58	58	55	56	54	57	57	57	53	50	54	58	55.3
	MIN	30	33	30	34	38	38	34	37	40	39	37	36	36	37	40	39	47	42	42	45	45	34	31	36	36	41	36	40	43	38	34	37.7
WOODFORDS	MAX	56	47	48	45	47	48	53	52	51	50	54	59		52	46	47	41	37	49	52	44	38	44	50	49	49	52	51	49	43	35	47.9
	MIN	29	28	23	22	29	22	31	31	31	28	32		33	36	31	34	30	28	26	29	32	14	15	26	27	34	24	38	37	22	22	28.1
WOODLAND 1 WNW	MAX	65	63	68	63	48	59	61	52	47	44	44	41	39	40	45	57	58	58	58	56	56	54	52	50	59	54	53	50	49	51	56	53.2
	MIN	28	33	28	30	37	34	34	38	40	37	37	37	36	37	40	45	47	44	41	46	47	32	29	35	36	38	35	38	43	39	32	37.2
YORBA LINDA	MAX	81	78	82	70	61	70	78	87	84	82	83	82	79	65	65	66	65	64	70	73	66	65	70	72	78	70	69	70	73	74	78	73.2
	MIN	41	41	47	55	48	40	41	47	57	46	45	46	43	44	53	53	49	45	42	41	42	46	40	40	41	42	40	40	41	41	48	44.7
YOSEMITE NP	MAX	52	52	54	53	48	48	49	53	55	41	52	50	51	49	49	48	45	42	41	40	41	37	39	42	42	45	43	47	48	44	45	46.6
	MIN	25	25	26	26	32	28	27	34	33	35	28	27	27	30	41	42	33	32	27	30	29	29	26	27	27	25	25	28	29	27	26	29.2
YREKA	MAX	47	51	46	45	52	51	55	55	40	41	34	32	33	45	47	48	52	49	43	56	53	44	40	40	41	47	42	47	47	44	40	45.4
	MIN	20	23	20	21	26	30	35	30	32	28	26	26	26	30	35	36	30	32	32	36	36	22	24	23	30	30	29	30	29	27	21	28.2

See Reference Notes Following Station Index

EVAPORATION AND WIND

Station		1	2	3	4	5	6	7	8	9	10	11	12	13	14	15	16	17	18	19	20	21	22	23	24	25	26	27	28	29	30	31	Total or Avg.
ANTIOCH PUMPING PLANT 3	EVAP	.08	.02	.04	.04	.00	.00	.00	.02	.02	.01	.02	.00	.01	.00	.01	.02	.03	.09	.06	.05	.03	.14	.06	.03	.04	.02	.03	.03	.05	.00	.07	1.02
	WIND	-	-	-	-	-	-	-	-	-	-	-	-	-	-	-	-	-	-	-	-	-	-	-	-	-	-	-	-	-	-	-	-
AVENAL 9 SSE	EVAP	.32	.24	.15	.15	.13	.15	.11	.00	.15	.15	.02	.10	*	.10	*	*	.17	.10	.10	.09	.07	.10	.15	.08	*	.11	.06	.03	.01	.00	.08	2.92
	WIND	-	-	-	-	-	-	-	-	-	-	-	-	-	-	-	-	-	-	-	-	-	-	-	-	-	-	-	-	-	-	-	-
BACKUS RANCH	EVAP	.06	.05	.12	.09	.02	.05	.08	.09	.11	.07	.10	.06	.06	.04	.07	.04	.08	.17	.02	.04	.04	.08	.05	.08	.05	.10	.10	.06	.10	.09	.10	2.27
	WIND	1	3	12	3	101	69	9	29	9	2	5	1	2	4	22	27	98	60	161	7	26	100	8	37	3	47	78	28	54	36	63	1105
	MAX	46	50	50	48	50	54	53	55	56	56	55	53	52	50	44	54	55	52	50	51	51	52	49	48	50	56	54	51	53	52	52	53.3
	MIN	31	30	30	33	39	36	33	35	35	34	33	32	32	31	40	43	42	35	33	33	33	37	30	32	33	31	33	34	37	33	35	34.1
BEAUMONT PUMPING PLANT	EVAP	.21	.15	.16	.19	*	*	*	*	*	.55	.12	.15	.05	.10	.11	-	-	.08	.05	.06	.12	.03	.02	.15	.02	.11	.08	.03	.06	.14	.12	B 3.06
	WIND	78	29	48	43	28	28	2	30	45	29	21	25	25	22	13	25	19	21	34	19	22	20	20	20	20	26	25	19	20	13	37	826
BERRYESSA LAKE	EVAP	.05	.01	.04	*	*	.05	.00	.02	.04	.04	*	.01	*	*	*	.05	.03	.09	*	*	.04	.02	.02	.01	.02	.08	.01	.00	.01	.04	.02	.70
	WIND	-	-	-	-	56	2	12	34	30	16	21	44	26	25	11	125	69	93	52	33	108	20	34	21	17	33	22	23	35	16	30	B 1157
BURLINGAME	EVAP	.05	.03	.05	.03	.00	.06	.02	.04	.04	.03	.04	.04	*	.03	*	*	.07	.08	.04	.00	.01	.05	.01	.03	.06	.05	.04	.03	*	.07	.04	1.04
	WIND	25	33	35	38	101	66	28	35	45	40	30	29	30	33	44	121	63	121	31	22	67	45	36	23	29	79	61	19	24	76	28	1457
	MAX	58	57	56	56	57	59	60	59	58	55	54	53	53	50	56	62	62	57	57	57	57	57	52	58	58	58	56	56	56	58	58	56.8
	MIN	39	37	38	39	46	42	47	42	39	39	40	39	39	44	44	54	50	48	42	50	52	38	35	45	42	46	40	43	51	45	46	43.3
CACHUMA DAM	EVAP	.16	.15	.16	.20	.17	.06	.06	.10	.12	.13	.11	.12	.15	.08	.16	.03	.06	.07	.05	.09	.04	.05	.10	.06	.10	.07	.10	.05	.07	.11	.06	3.04
	WIND	43	46	49	50	69	52	37	48	51	48	38	50	53	31	160	101	70	58	74	48	38	62	38	41	54	34	67	33	49	52	43	1687
CAMP PARDEE	EVAP	.06	.03	.03	.03	.02	.03	.00	.00	.00	.00	.03	.01	.01	.00	.01	.00	.01	.01	.03	.00	.03	.01	.03	.03	.00	.00	.02	.03	.02	.00	.03	.51
	WIND	17	9	16	13	36	18	17	22	19	20	25	20	22	29	39	49	38	38	18	17	18	28	30	18	22	24	19	18	24	26	20	729
CHICO EXP STA	EVAP	*	.07	.05	.04	.01	.01	*	.04	.01	.01	.00	.00	-	-	-	-	.02	.07	.03	.05	*	*	.11	.00	.00	.01	.01	.03	*	.01	.01	B .68
	WIND	*	19	9	6	21	7	*	31	17	11	7	1	15	*	*	157	146	90	72	90	*	*	202	*	35	49	18	20	*	14	17	1054
CHULA VISTA	EVAP	.21	.10	.12	.19	.04	.13	*	*	.27	.15	.11	.14	.08	*	.07	.10	.07	.10	.10	.08	*	*	.24	.05	*	.21	.09	*	*	.24	.10	2.99
	WIND	54	38	46	45	68	101	*	*	110	29	36	47	40	*	65	129	73	55	55	47	*	*	141	34	*	89	57	*	*	149	41	1549
	MAX	68	66	67	67	58	66	-	-	71	72	70	70	69	-	61	68	68	68	63	66	-	-	66	62	-	66	66	-	-	68	65	66.6
	MIN	40	40	40	42	47	49	-	-	47	48	46	45	45	-	45	58	58	48	48	45	-	-	45	48	-	41	43	-	-	44	45	46.0
DAVIS AGR COLLEGE	EVAP	.08	.05	.11	.07	.00	.04	.03	.01	.02	.01	.01	.01	.01	.01	.03	-	.03	.05	.06	.04	.01	.01	.05	.03	.04	.02	.03	.02	.00	.03	.04	B .98
	WIND	30	19	45	25	65	6	4	11	17	23	11	9	11	23	35	88	86	119	21	52	68	47	41	52	12	39	23	24	57	36	26	1125
DUTTONS LANDING	EVAP	*	ø.19	.06	.11	.00	.04	*	*	.11	.05	.05	.03	.04	-	-	-	.03	.11	.08	.01	*	*	.11	.02	*	.08	.07	*	*	.03	.06	B 1.42
	WIND	*	ø115	48	90	110	33	*	*	402	203	117	134	178	*	*	351	103	167	81	40	*	*	226	36	*	85	51	*	*	157	106	2833
	MAX	-	58	58	57	55	58	-	-	62	52	50	50	46	-	-	53	58	56	57	58	-	-	57	52	-	58	59	-	-	53	58	-
	MIN	-	33	33	36	37	37	-	-	39	38	37	38	37	-	-	38	46	45	42	45	-	-	33	46	-	43	37	-	-	38	43	-
FOLSOM DAM	EVAP	.08	.08	.07	.08	.00	.02	.03	.00	.00	.00	.00	.00	.00	.01	.00	.00	.00	.00	.06	.04	.12	.00	.06	.03	.02	.00	.02	.02	.00	.00	.03	.77
	WIND	48	54	53	49	42	61	30	32	28	27	27	27	22	28	40	85	91	117	31	26	86	37	44	27	25	47	35	29	26	26	37	1339
FRIANT GOVT CAMP	EVAP	.14	.05	.09	.11	.09	.01	.06	.00	.02	.01	.00	.02	.01	.02	.06	.01	.06	.10	.07	.03	.05	.05	.04	.03	.03	.02	.01	.01	.01	.04	.05	1.30
	WIND	69	24	61	41	103	48	24	28	19	25	25	31	24	51	75	156	77	88	53	55	54	44	37	18	20	24	33	15	22	25	20	1389
	MAX	60	58	57	60	55	55	53	48	46	49	46	44	45	49	47	55	63	62	58	55	57	49	55	53	48	54	46	51	41	55	53	52.5
	MIN	37	36	36	35	41	36	36	43	42	42	41	39	39	40	41	46	47	46	36	45	40	39	43	37	34	33	42	42	39	39	42	39.8
HAMILTON AFB 1 E	EVAP	.08	.04	.08	.00	.13	.03	.05	.04	.04	.05	.03	.03	.02	.02	.23	.04	.03	.18	.01	.01	.03	.02	.07	.02	.05	.11	.05	.04	.02	.04	.06	1.65
	WIND	35	32	65	32	126	38	30	133	165	167	71	97	106	103	130	140	80	140	55	74	94	55	46	37	48	117	56	46	72	78	115	2583
	MAX	58	57	56	57	58	59	58	53	52	49	49	49	45	46	48	59	58	57	56	57	56	55	53	55	57	57	56	53	53	57	56	54.5
	MIN	33	33	33	37	43	40	44	46	42	40	41	39	40	40	42	46	47	45	42	50	50	33	32	43	46	45	37	45	47	43	43	41.5
JOICE ISLAND	EVAP	*	*	*	.15	*	*	*	*	*	*	*	*	*	.20	*	*	*	*	*	.09	*	*	*	.08	*	*	.07	*	*	*	.11	.70
	WIND	*	*	*	280	*	*	*	*	*	*	*	*	*	830	*	*	*	*	*	315	*	*	*	105	*	*	50	*	*	*	420	2000
	MAX	-	-	-	69	-	-	-	-	-	-	-	-	-	64	-	-	-	-	-	60	-	-	-	61	-	-	63	-	-	-	60	-
	MIN	-	-	-	38	-	-	-	-	-	-	-	-	-	41	-	-	-	-	-	47	-	-	-	38	-	-	40	-	-	-	45	-
KETTLEMAN CITY 1 SSW	EVAP	.14	.08	.14	.13	.06	.10	.03	.01	.03	.00	.03	.02	.02	.00	*	*	.21	.04	.09	.06	.06	.06	.10	.07	.05	.00	.05	.03	.03	.02	.03	1.69
	WIND	44	36	37	42	121	74	42	24	47	48	42	42	27	49	51	99	137	89	58	46	-	-	-	-	38	41	57	30	38	39	35	B 1645
LAKESHORE	EVAP	.02	.05	.02	.02	.00	.01	.04	.03	.07	.05	.03	.02	.01	.01	.01	-	-	-	-	-	-	.02	.00	.02	.03	.02	.01	.00	.01	.02	.03	B .68
	WIND	12	17	12	3	5	5	5	21	32	3	7	3	18	2	9	26	52	28	32	37	72	3	10	0	14	11	1	1	12	7	22	482
LODI	EVAP	.04	.05	.04	.04	.02	.00	.00	.00	.01	.00	.00	.01	.00	.02	.01	.02	.05	.12	.07	.03	.05	.03	.05	.02	.04	.02	.00	.03	*	.02	.00	.79
	WIND	4	26	16	15	73	20	18	29	29	19	17	36	23	36	78	158	98	116	34	50	98	56	19	37	26	68	28	63	30	33	33	1386
MANDEVILLE ISLAND	EVAP	.04	.10	.06	.04	.00	*	*	*	.03	*	.03	*	*	*	.06	.03	.05	.16	.06	.06	-	-	.04	*	.06	*	.08	.08	*	.09	.06	B 1.21
	WIND	19	82	32	25	142	18	52	93	75	51	59	78	57	65	146	200	177	197	95	91	174	436	48	78	299	227	178	196	133	79	62	3664
	MAX	54	57	56	52	56	56	56	49	46	44	44	41	43	42	56	56	57	56	58	56	53	50	59	62	65	62	65	62	57	64	58	54.6
	MIN	37	39	36	38	41	40	42	45	41	40	39	38	42	39	40	54	44	45	40	42	45	38	35	35	37	35	35	34	34	36	40	39.6
MONTICELLO DAM	EVAP	.02	.04	.08	.04	.00	.02	.01	.03	.03	.02	.02	.04	.02	.03	.00	.00	.00	.00	.05	.01	.03	.01	.03	.02	.03	.04	.04	.03	.00	.03	.05	.77
	WIND	-	-	3	6	21	5	3	21	16	12	2	4	15	3	30	37	46	58	10	22	17	26	2	4	3	16	7	5	17	8	13	B 462
	MAX	-	-	57	56	52	56	56	57	56	54	52	53	50	48	51	54	56	54	55	54	56	55	52	50	57	58	57	52	53	55	56	54.2
	MIN	-	-	34	34	36	40	41	42	41	39	39	39	39	39	41	45	48	44	44	45	50	32	32	33	43	45	38	41	45	41	41	40.4
NACIMIENTO DAM	EVAP	*	.07	.20	.11	.02	.06	.03	.04	.07	.08	.07	.06	.09	.00	.03	.03	.05	.04	.06	.05	.02	.04	.05	.05	.05	.02	.01	.05	.04	.04	.04	1.57
	WIND	-	-	-	-	-	-	-	-	-	-	-	-	-	-	-	-	-	-	-	-	-	-	-	-	-	-	-	-	-	-	-	-
NEWARK	EVAP	*	ø.11	.06	.07	.00	.02	*	*	.06	.03	.05	.03	.03	*	*	.04	.08	.04	.04	.04	*	*	.10	.03	*	.04	.04	*	*	.14	.04	1.09
	WIND	*	ø38	36	14	72	35	*	*	232	52	47	75	81	*	*	176	69	65	26	63	*	*	80	25	*	51	52	*	*	82	103	1474
OAKDALE WOODWARD DAM	EVAP	.02	.05	*	*	.07	*	*	*	*	*	*	*	*	.03	.05	.05	.03	.00	.06	.06	.04	.10	*	*	*	*	*	*	.02	.02	.17	.77
	WIND	29	8	97	57	196	17	66	99	48	115	2	87	55	42	113	245	205	206	37	120	174	175	106	68	56	80	80	115	104	38	87	2927
PLACERVILLE IFG	EVAP	*	ø.22	.08	.08	.03	.03	*	*	.18	.07	.15	.09	.07	*	*	.14	-	.02	.04	.02	*	*	.09	.02	*	.07	.00	*	*	.01	.03	B 1.48
	WIND	-	-	-	-	-	-	-	-	-	-	-	-	-	-	-	-	-	-	-	-	-	-	-	-	-	-	-	-	-	-	-	-
RICHMOND FIELD STA	EVAP	*	*	*	*	*	*	*	*	*	*	*	*	*	.67	*	*	*	*	*	*	*	*	*	*	*	*	*	.45	*	*	.03	1.15
	WIND	-	-	-	-	-	-	-	-	-	-	-	-	-	-	-	-	-	-	-	-	-	-	-	-	-	-	-	-	-	-	-	-
RIVERSIDE CITRUS EXP STA	EVAP	.17	.09	.18	.16	.04	.04	.12	.09	.13	.11	.09	.10	.08	.06	.06	.03	.01	.04	.03	.03	.05	.04	.15	.07	.11	.10	.06	.05	.05	.05	.10	2.49
	WIND	-	-	-	-	-	-	-	-	-	-	-	-	-	-	-	-	-	-	-	-	-	-	-	-	-	-	-	-	-	-	-	-
SALT SPRINGS PH	EVAP	.10	.16	.16	.15	.00	.05	.01	.17	.24	.08	.13	.11	.12	.04	.10	.02	.00	.00	.05	.06	.00	.00	.06	.03	.02	.02	.01	.01	.01	.12	.13	2.16
	WIND	-	-	-	-	-	-	-	-	-	-	-	-	-	-	-	-	-	-	-	-	-	-	-	-	-	-	-	-	-	-	-	-
SHASTA DAM	EVAP	.06	.07	.17	.10	.01	.04	.02	.06	.05	.08	.04	.04	.03	*	*	.11	.10	.14	.02	.00	-	.10	*	*	.07	.06	*	*	.08	.03	.12	B 1.65
	WIND	58	75	109	53	62	47	25	58	36	44	38	15	8	20	36	47	80	70	27	30	40	60	60	40	49	69	42	17	57	64	111	1547
STOCKTON MOWRY BRIDGE	EVAP	.02	.02	.02	.02	.00	.03	-	.02	.01	-	-	-	-	.01	.00	.00	.03	.11	.01	.05	.00	.05	.02	.01	.02	.02	.02	.02	.02	-	.04	B .68
	WIND	5	30	15	10	35	10	10	15	15	10	15	10	10	15	50	95	45	70	30	25	35	40	20	30	5	30	15	40	20	20	10	785
	MAX	54	55	53	45	52	52	52	47	46	45	44	42	42	42	55	56	58	56	55	56	56	52	51	55	53	55	54	51	50	57	56	51.5
	MIN	34	43	33	33	42	38	42	45	43	42	41	40	39	40	41	54	46	48	39	42	45	35	33	42	43	42	37	41	47	45	42	41.2
TRACY PUMPING PLANT	EVAP	*	*	.21	-	-	*	*	*	.12	-	-	-	-	-	-	-	.17	.03	.15	.00	-	.08	.05	.05	.03	.05	.05	.04	*	*	.04	-
	WIND	16	27	20	19	79	28	20	56	56	32	27	55	31	30	72	104	64	116	52	38	44	62	29	45	16	63	37	70	34	35	23	1430
TURNTABLE CREEK	EVAP	.03	.18	.16	.09	.02	.02	.06	.06	.15	.10	.06	.07	.02	.01	.03	-	.16	.04	.02	.00	-	.07	.04	*	*	*	.06	.05	.09	.01	.17	B 1.96
	WIND	73	92	134	65	68	46	31	77	70	37	47	48	24	44	41	57	121	127	71	68	145	76	62	45	*	124	56	25	70	64	164	2172
WALNUT GROVE	EVAP	*	.10	.05	*	.25	*	*	.05	*	*	.05	*	*	*	.03	.18	*	.09	*	*	.23	*	*	*	.10	*	*	*	*	.15	-	B 1.32
	WIND	2	24	18	10	58	12	11	7	13	20	14	6	8	26	39	105	70	106	35	29	60	44	27	41	11	56	18	36	43	27	22	998

MAXIMUM AND MINIMUM IN TABLE 6 REFER TO EXTREMES OF TEMPERATURE OF WATER IN PAN AS RECORDED DURING THE 24 HOURS ENDING AT TIME OF OBSERVATION.
ø PRORATED TO PRESERVE MONTHLY TOTAL.

See reference notes following Station Index.

SNOWFALL AND SNOW ON GROUND

Station		1	2	3	4	5	6	7	8	9	10	11	12	13	14	15	16	17	18	19	20	21	22	23	24	25	26	27	28	29	30	31
ALTURAS RS	SNOWFALL																	-	-										-			
	SN ON GND																	1	1	-	-	-	-	-	-	-	-	-	2	-	-	-
BIG BEAR LAKE DAM	SNOWFALL					7.0	4.0											T														
	SN ON GND					7	11	-	-	-	-	-	-	-	-	-	-	-	-	-	-	-	-	-	-	-	-	-	-	-	-	-
BIG CREEK PWR HOUSE NO 1	SNOWFALL					4.0													5.5				T									
	SN ON GND					1													3													
BLUE CANYON WB AP	SNOWFALL					2.9											4.9	11.4	4.0			5.6		0.6	0.4		0.1					
	SN ON GND					1	1	T										5	17	18	15	13	18	17	17	16	14	14	13	12	12	12
BOCA	SNOWFALL					T										T		9.0	10.0				4.0									
	SN ON GND					T										T		9	19	17	15	14	18	16	16	15	14	13	13	12	11	11
BRIDGEPORT	SNOWFALL					1.5										T	T	0.6	5.5			T	0.5									
	SN ON GND					T	T											T	5	4	2	2	1	1	1	T	T	T	T	T	T	T
CANYON DAM	SNOWFALL					0.5										2.0		7.0	6.0				0.5	1.0	1.0							
	SN ON GND															2		7	10	9	9	8	8	9	8	-	7	7	7	7	6	6
DOYLE 5 SSE	SNOWFALL					0.9	T											T	1.6				0.4		T							
	SN ON GND					1	T											T	1	T			T	T	T							
FALL RIVER MILLS INTAKE	SNOWFALL																								1.0				0.5			
	SN ON GND																															
FORT BIDWELL	SNOWFALL															2.0	2.0	T	2.0	T		T	2.0	T	T			4.0	T			
	SN ON GND															T	T		2	T		T	2	2	T			4	T	T		
GIANT FOREST	SNOWFALL					11.0	4.0											5.0	6.0	3.0			T									
	SN ON GND	T	T	T	T	11	13	13	10	8	8	8	8	7	6	5	T	5	11	14	13	12	12	11	10	10	9	9	9	8	8	-
GRANT GROVE	SNOWFALL					13.0	5.0											1.0	6.0	3.0			2.0									
	SN ON GND	T	T	T	T	13	18	17	16	15	14	12	10	10	10	9	8	9	11	14	12	12	14	14	12	12	10	8	8	7	6	6
HAIWEE	SNOWFALL					T																										
	SN ON GND					-																										
HETCH HETCHY	SNOWFALL	-	-	-	-	-	-	-	-	-	-	-	-	-	-	-	-	-	-	-	-	-	-	-	-	-	-	-	-	-	-	-
	SN ON GND																		3	T	T	T	T	T	T	T	T	T	T			
HUNTINGTON LAKE	SNOWFALL					10.0										T	1.0	2.0	11.0			T	5.0									
	SN ON GND					8	6	4	3	2	2	1	1	1	1	T		2	12	11	10	10	14	13	13	12	12	11	11	11	10	10
JESS VALLEY	SNOWFALL																T	1.5	2.0	0.5		T	T	T			1.0					
	SN ON GND																T	1	3	2	1	T	T	T			1	T	T			
LAKE ARROWHEAD	SNOWFALL					3.0	T																									
	SN ON GND					2	1																									
LAKE CITY	SNOWFALL																3.0	3.0	4.0			-	-	-	-	-	-	-	-	-	-	-
	SN ON GND																1	1	2	-	-	-	-	-	-	-	-	-	-	-	-	-
LAKE SPAULDING	SNOWFALL					2.0											0.5	9.5	12.0			3.3	3.0		0.5							
	SN ON GND					1	T										1	10	22	21	17	20	21	21	21	20	18	18	17	16	16	15
MANZANITA LAKE	SNOWFALL					0.5											1.0	9.0	2.0	1.0		0.5	4.0		0.5		1.0	T		1.0		
	SN ON GND																1	8	9	8	8	7	10	8	8	6	6	6	6	6	5	5
MC CLOUD	SNOWFALL																	2.0	T				2.0		3.0				6.0			
	SN ON GND																	1	T				1	-	2	-	-	-	6	4	1	1
MINERAL	SNOWFALL					0.3										T	T	1.0	3.1	1.0			0.5		1.3							
	SN ON GND					T										T		1	3	4	3	3	1	1	3	3	3	3	3	2	2	2
MONO LAKE	SNOWFALL					2.0										T	T	5.0														
	SN ON GND					2	-	-	-	-	-	-	-	-	-	-	-	5	2	2	2	2	-	-	-	-	-	-	-	-	-	-
MOUNT SHASTA WB CITY	SNOWFALL				0.1												2.0	2.7	0.4	T		T	0.5	2.2	T		T	3.0	7.0			
	SN ON GND					T												T	2	T			1	T	2	T			6	4	2	2
	WTR EQUIV																		0.5						0.2				0.6	0.4	0.2	0.1
MT WILSON FC 338 B	SNOWFALL					2.0	T																									
	SN ON GND																															
PALOMAR MTN OBSY	SNOWFALL					T																										
	SN ON GND																															
SIERRA CITY	SNOWFALL																	1.0	5.0				1.0		2.0							
	SN ON GND																	1	6	-	-	-	1	-	-	-	-	-	-	-	-	-
SIERRAVILLE RS	SNOWFALL					1.0										T		2.0	4.0	T												
	SN ON GND					1												2	6	6	4	4	5	-	-	-	-	-	4	2	-	-
SODA SPRINGS	SNOWFALL					2.0										2.0		17.0	24.0	2.0	T		10.0		T			T	T	T		
	SN ON GND					2	2	1	-	-	-	-	-	-	-	2	T	17	34	36	36	35	45	45	45	44	43	43	40	39	38	37
SO ENTRANCE YOSEMITE NP	SNOWFALL					3.0													5.0			T										
	SN ON GND					-	-	-	-	-	-	-	-	-	-	-	-	-	5	-	-	-	-	-	-	-	-	-	-	-	-	-
SQUAW VALLEY LODGE	SNOWFALL					3.0											4.0	11.0	21.0	T		4.0	5.0				T		2.0	T		
	SN ON GND					3	2	1									4	15	32	29	28	30	32	30	29	28	27	26	24	22	22	22
SQUIRREL INN NO 2	SNOWFALL					2.0																										
	SN ON GND					2	1																									
STRAWBERRY VALLEY	SNOWFALL																							0.2								
	SN ON GND																							-								
SUSANVILLE AP	SNOWFALL															T			3.5					T								
	SN ON GND																		2													
TABLE MOUNTAIN	SNOWFALL				T	6.0	T											T														
	SN ON GND					6	6	5	5	4	3	3	2	2	2																	
TAHOE	SNOWFALL					1.5										T		9.0	20.0	T			7.0				T					
	SN ON GND					2	1									T		9	29	25	23	21	28	26	23	21	20	19	16	14	13	13
TWIN LAKES	SNOWFALL					4.0										5.0	8.0	8.5	17.0			3.0	2.0				T		1.0	0.5		
	SN ON GND	10	10	10	10	14	13	13	13	13	12	12	12	12	12	17	25	32	45	43	42	44	44	43	42	42	41	41	41	40	39	37
WHITE MOUNTAIN NO 1	SNOWFALL					2.0	T									T	5.5	5.0	1.0													
	SN ON GND	T	T	T	T	2	2	1	T	T	T	T	T	T	T	T	6	10	11	11	10	10	10	10	9	9	9	8	8	8	7	7

See reference notes following Station Index.

SNOWFALL AND SNOW ON GROUND

Station		Day of month 1	2	3	4	5	6	7	8	9	10	11	12	13	14	15	16	17	18	19	20	21	22	23	24	25	26	27	28	29	30	31
WHITE MOUNTAIN NO 2	SNOWFALL					1.0	0.3									0.5	3.0	2.0	1.0				1.0									
	SN ON GND	10	10	9	[illegible]	10	10	10	9	9	8	8	8	8	8	7	10	12	13	13	12	12	13	13	13	12	12	12	11	11	11	10
WOODFORDS	SNOWFALL					1.0										1.0		T	12.0			1.0										
	SN ON GND																	T	8	5	2	2	2	1								
YOSEMITE NATIONAL PARK	SNOWFALL																		4.0			T										
	SN ON GND																		2	2	2	2	2	2	2	2	2	2	2	2	2	2

SUPPLEMENTAL DATA

Station	Wind direction: Prevailing	Wind direction: Percent of time from prevailing	Wind speed m. p. h.: Average	Wind speed: Fastest mile	Wind speed: Direction of fastest mile	Wind speed: Date of fastest mile	Relative humidity averages - percent: 4:00A PST	10:00A PST	4:00P PST	10:00P PST	Number of days with precipitation: Trace	.01-.09	.10-.49	.50-.99	1.00-1.99	2.00 and over	Total	Percent of possible sunshine	Average sky cover sunrise to sunset
BAKERSFIELD WB AIRPORT	NW	5	2.4	++20	NW	16+	89	77	66	84	5	3	2	1	0	0	11	-	7.7
BISHOP WB AIRPORT	-	-	-	-	-	-	-	47	33	-	1	2	0	2	0	0	5	-	5.3
BLUE CANYON WB AIRPORT	-	-	-	-	-	-	-	55	-	-	0	4	3	2	1	3	13	-	6.5
BURBANK WB AIRPORT	S	8	2.7	++23	ESE	15	67	50	43	64	1	1	3	1	1	0	7	-	4.7
EUREKA WB CITY	-	-	6.8	32	SW	16	-	-	-	-	4	5	8	3	1	0	21	38	7.3
FRESNO WB AIRPORT	SE	13	4.1	23	NW	21	94	85	72	91	8	0	5	1	0	0	14	40	7.7
LOS ANGELES WB AIRPORT	NE	12	6.3	++32	W	5	65	47	60	72	1	0	4	0	1	0	6	-	4.5
LOS ANGELES WB CITY	-	-	6.9	34	SE	15	59	44	47	60	1	0	3	2	0	0	6	75	4.4
MOUNT SHASTA WB CITY	-	-	-	-	-	-	-	73	64	-	5	4	3	2	3	0	17	-	6.8
OAKLAND WB AIRPORT	ENE	14	6.4	++46	WSW	18	86	76	68	85	4	2	5	1	1	0	13	-	6.0
RED BLUFF WB AIRPORT	SE	16	6.8	38	SE	17	88	81	69	85	8	8	5	0	1	0	22	44	7.5
SACRAMENTO WB AIRPORT	SSE	15	7.8	31	S	18	94	87	75	89	10	3	5	1	1	0	20	36	8.1
SANDBERG WB	-	-	17.4	++41	SSW	15	-	48	-	-	1	1	2	1	0	1	6	-	5.4
SAN DIEGO WB AIRPORT	NE	9	4.7	28	SW	5	73	52	58	77	2	1	2	1	0	0	6	80	4.3
SAN FRANCISCO WB AIRPORT	SE	9	5.6	35	SW	17	89	82	70	86	4	3	4	2	1	0	14	-	6.5
SAN FRANCISCO FED OFFICE BLDG	-	-	6.4	34	SW	18	-	84†	-	-	1	7	4	1	1	0	14	61	-
SAN JOSE	NW	23	4.5	23	SE	15+	-	-	70	-	1	2	4	2	0	0	9	45	5.5
SANTA MARIA WB AIRPORT	WNW	13	4.9	++23	WSW	5+	73	53	53	73	1	3	4	1	0	0	9	-	4.8
† 8:00 A.M.																			

++ FASTEST OBSERVED ONE MINUTE WIND SPEED. THIS STATION IS NOT EQUIPPED WITH AUTOMATIC RECORDING WIND INSTRUMENTS.

See reference notes following Station Index.

DAILY SOIL TEMPERATURES

Depth in Soil		1	2	3	4	5	6	7	8	9	10	11	12	13	14	15	16	17	18	19	20	21	22	23	24	25	26	27	28	29	30	31	Average
DAVIS AGRICULTURAL COLLEGE																																	
4 Inches (a)	MAX	57	55	56	54	46	55	56	52	52	50	49	47	46	46	47	54	55	56	57	55	55	52	52	48	54	53	52	49	49	51	53	52.0
	MIN	43	44	41	41	45	45	46	50	48	46	45	45	44	44	45	43	49	49	48	50	50	42	40	44	43	46	42	45	47	46	42	45.1
RIVERSIDE CITRUS EXPERIMENT STATION																																	
STATION 1 12 Inches (b)	MAX	56	57	57	57	56	55	54	54	55	55	55	55	55	54	54	55	55	55	54	54	54	54	54	54	52	51	51	51	51	52	53	54.2
	MIN	55	55	56	56	55	54	53	53	53	55	55	54	54	54	54	54	55	54	54	53	53	54	54	52	51	51	51	51	51	52	52	53.5
STATION 2 18 Inches (c)	MAX	54	54	54	53	53	53	52	53	53	54	53	53	53	53	52	53	54	54	53	53	53	53	53	52	52	51	51	51	51	51	51	52.7
	MIN	54	53	53	53	53	52	52	52	53	53	52	52	52	52	52	53	53	53	53	53	53	53	52	51	51	51	51	51	51	50	51	52.2
SALINAS																																	
6 Inches (d)	MAX	-	60	56	52	55	56	56	56	58	58	57	57	58	52	58	57	56	56	54	54	52	52	51	53	52	-	-	51	52	50	52	54.7
	MIN	-	48	48	50	50	50	48	50	50	50	49	49	50	50	52	54	52	52	48	48	48	48	44	44	49	45	-	-	45	46	46	48.7
SAN DIMAS TANBARK FLAT																																	
							1:45P	11:41A	10:19A		10:56A							3:40P	1:03P	1:42P		11:25A						10:42A					
1.5 Inches (e)		-	-	-	-	-	46	45	44	-	45	-	-	-	-	-	-	53	49	48	-	45	-	-	-	-	-	42	-	-	-	-	-
4.5 Inches		-	-	-	-	-	45	45	44	-	45	-	-	-	-	-	-	51	49	48	-	45	-	-	-	-	-	42	-	-	-	-	-
9 Inches		-	-	-	-	-	46	45	46	-	46	-	-	-	-	-	-	50	49	48	-	46	-	-	-	-	-	44	-	-	-	-	-
15 Inches		-	-	-	-	-	49	49	49	-	49	-	-	-	-	-	-	51	51	51	-	49	-	-	-	-	-	48	-	-	-	-	-
21 Inches		-	-	-	-	-	51	51	51	-	53	-	-	-	-	-	-	51	52	52	-	51	-	-	-	-	-	49	-	-	-	-	51.2
30 Inches		-	-	-	-	-	53	53	51	-	51	-	-	-	-	-	-	52	53	52	-	52	-	-	-	-	-	50	-	-	-	-	51.9
66 Inches		-	-	-	-	-	58	58	58	-	57	-	-	-	-	-	-	56	56	56	-	55	-	-	-	-	-	55	-	-	-	-	56.6
102 Inches		-	-	-	-	-	61	62	61	-	60	-	-	-	-	-	-	60	60	60	-	59	-	-	-	-	-	59	-	-	-	-	60.2
138 Inches		-	-	-	-	-	62	62	62	-	61	-	-	-	-	-	-	62	62	62	-	61	-	-	-	-	-	61	-	-	-	-	61.6

(a) SANDY LOAM -- UNDER BARE GROUND SURFACE. (b) RAMONA SANDY LOAM -- BARE GROUND, EXPOSED TO THE SUN. (c) RAMONA SANDY LOAM -- UNDER THE EAST SKIRT OF A VALENCIA ORANGE TREE, SHADED AND UNDER REGULARLY IRRIGATED SOIL. IRRIGATION WATER ON 18-INCH DEPTH FROM 8:00 A.M. DECEMBER 1 to 8:00 A.M. DECEMBER 31.
(d) SALINAS SILTY CLAY LOAM, BARE GROUND EXPOSED TO SUN. (e) SANDY LOAM -- UNDER GRASS.
MAXIMUM AND MINIMUM FROM CONTINUOUS RECORD.

See reference notes following Station Index.

CLIMATOLOGICAL DATA

TABLE 2 -

CALIFORNIA
DELAYED DATA

Station		Temperature: Average Maximum	Average Minimum	Average	Departure From Long Term Means	Highest	Date	Lowest	Date	Degree Days	No. of Days Max 90° or Above	Max 32° or Below	Min 32° or Below	Min 0° or Below	Precipitation: Total	Departure From Long Term Means	Greatest Day	Date	Snow, Sleet: Total	Max Depth on Ground	Date	No. of Days 10 or More	50 or More	1.00 or More
MAY 1957																								
PARADISE	AM	70.1M	49.9M	60.0M		88	28	40	21	190	0	0	0	0	6.40		2.27	18	.0	0		10	4	2
JUNE 1957																								
PARADISE	AM	88.4	61.0	74.7		103	28	47	15	9	12	0	0	0	.00		.00		.0	0		0	0	0
PINNACLES NM		92.8	49.5	71.2	3.7	109	24	40	10	15	20	0	0	0	.24	.23	.24	9	.0	0		1	0	0
PORTOLA		81.2	38.6	59.9	3.5	94	27	29	14+	157	5	0	3	0					.0	0				
WESTWOOD 3 WSW		79.1M	40.0M	59.6M		95	25	30	15	178	4	0	2	0	.13		.10	9	.0	0		1	0	0
WHEELER		66.7	50.3	58.5		77	24	44	2	187	0	0	0	0	.00		.00		.0	0		0	0	0
JULY 1957																								
DONNER MEMORIAL ST PK	AM	79.7	37.5	58.6		88	5	33	15+	188	0	0	0	0	.01		.01	27	.0	0		0	0	0
FORT BRAGG AVN		63.4	46.3M	54.9M	- 1.4	74	13	41	1+	308	0	0	0	0	.28	.22	.12	14	.0	0		1	0	0
LAKEPORT		92.5	50.2	71.4		98	9	43	25	0	26	0	0	0	.00	- .02	.00		.0	0		0	0	0
ORLEANS		91.8	57.7	74.8	2.7	104	4	44	1	0	22	0	0	0	.36	.12	.21	13	.0	0		2	0	0
PARADISE	AM	92.5	62.5	77.5		103	7	56	19	0	22	0	0	0	.00		.00		.0	0		0	0	0
WHITE MOUNTAIN 1	AM	64.2	35.6	49.9		71	4	28	22+	461	0	0	7	0	.06		.06	10	.0	0		0	0	0
WHITE MOUNTAIN 2	AM	54.3	35.0	44.7		61	16	19	14	623	0	0	7	0	.10		.10	7	1.0	0		1	0	0
AUGUST 1957																								
CLAREMONT POMONA COL		91.5M	58.5M	75.0M	1.2	99	1	51	29	0	21	0	0	0	.00	- .08	.00		.0	0		0	0	0
NEVADA CITY	AM	86.4	43.6	65.0	- 2.9	94	3+	37	30+	51	14	0	0	0	.00	- .04	.00		.0	0		0	0	0
ORLEANS		88.3	57.6	73.0	1.6	100	22	43	11	1	16	0	0	0	.00	- .13	.00		.0	0		0	0	0
SEPTEMBER 1957																								
CLEARLAKE HI 1 NNE		88.4	48.8	68.6		106	7+	38	2+	18	16	0	0	0	2.52		1.28	27	.0	0		4	2	1
OCTOBER 1957																								
ANTIOCH 1 E		71.6	49.9	60.8	- 3.4	78	2+	41	21	128	0	0	0	0	1.97	1.35	1.06	10	.0	0		4	2	1
CABRILLO NM		70.2	56.6	63.4		80	25	52	21+	51	0	0	0	0	2.24		.74	30	.0	0		4	1	0
WHITE MOUNTAIN 1	AM	41.7M	20.6M	31.2M		50	1	7	22	1043	0	1	31	0	1.54		.53	21	13.5	10	21+	5	1	0
WHITE MOUNTAIN 2	AM	32.9	18.6	25.8		40	1+	10	22	1209	0	14	31	0	3.33		1.40	20	34.0	28	22	6	2	2
NOVEMBER 1957																								
HOLLISTER		69.6	41.4	55.5	1.2	77	26	33	17	279	0	0	0	0	.27	- 1.05	.24	14	.0	0		1	0	0
WATSONVILLE WATERWORKS	AM	65.7	41.0	53.4	- 0.9	73	26+	34	6+	344	0	0	0	0	.47	- 1.54	.33	14	.0	0		1	0	0

CORRECTED DATA

JANUARY 1956 through JUNE 1957	RIVERSIDE CITRUS EXP STA	TABLE 6: Delete wind movement for entire period indicated.
AUGUST 1956	OSTRANDER LAKE	PRECIPITATION MEASURED IN STORAGE GAGES TABLE, PAGE 232: Precipitation measured on July 18, 1956 should be 63.60.
JANUARY 1957	LAGUNA BEACH	TABLES 2 and 5: Min temperature on 27th should be 38, lowest 34 on 28th and 31st, and days with 32° or below, zero.
MARCH 1957	QUINCY	TABLE 5: Min temperature on 29th should be 40.
APRIL 1957	TOPANGA RS FC 6	TABLE 3: Precipitation on 21st should be .03 and monthly total 2.01.
MAY 1957	EL CAJON 2 E	TABLES 2 and 5: Min temperature on 14th should be 52, mean min 51.3, mean 61.5, departure -1.5, lowest 43 on 2d, days with 32 or below, zero, and total degree days 112.
	HAINES CANYON LOWER FC 364	TABLE 3: Precipitation on 10th and 11th should be an accumulated (*) amount of 1.78 and monthly total 3.18.
	HAINES CANYON UPPER FC 367	TABLE 3: Precipitation on 10th and 11th should be an accumulated (*) amount of 1.95 and monthly total 3.75.
	TOPANGA RS FC 6	TABLE 3: Precipitation on 21st should be .02 and monthly total 1.13.
JUNE 1957	AUBERRY	TABLES 2 and 5: Max and min temperatures on dates indicated should be as follows: Max; 28th, 100; 29th, 92; 30th, 92. Min; 28th, 60; 29th, 60; 30th, 59. Mean max temperature should be 91.9, mean min 56.2, mean 74.2, and departure +2.7.
	CATHAY BULL RUN RCH	TABLES 2 and 5: Min temperature on 30th should be 58, mean min 56.9, and mean 74.2.
JULY 1957	POTTER VALLEY PH	TABLES 2 and 3: Precipitation on 14th should be .14, monthly total .14, departure .10, greatest day .14 on 14th, and days with .10 or more 1.
	RIVERSIDE CITRUS EXP STA	TABLE 6: Evaporation on 1st should be .32 and monthly total 10.02.
AUGUST 1957	DUTTONS LANDING	TABLE 6: Monthly wind total should be 3961.
SEPTEMBER 1957	BIG BAR RS	TABLES 2 and 3: Delete precipitation no record and add the following record: 26th, .45; 27th, .72; 28th, .20; 29th, .17; 30th, .22. Monthly total should be 1.76, greatest day .72 on 27th and days with .10 or more 5, .50 or more 1, and 1.00 or more 0.
	RIVERSIDE CITRUS EXP STA	TABLE 6: Evaporation amount on 1st should be no record and all amounts moved forward one day. Monthly total should be 86.86.
OCTOBER 1957	INDIO U S DATE GARDEN	TABLES 2 and 3: Precipitation on 14th and 31st should be .05 and .48, respectively. Monthly total should be 1.23, departure 1.02, and days with .10 or more 2.
NOVEMBER 1957	OAKDALE WOODWARD DAM	TABLE 6: Evaporation on 30th should be .09 and monthly total 2.23.

See Reference Notes Following Station Index

DAILY PRECIPITATION

Table 3

CALIFORNIA
DELAYED DATA

Day of month

Station	Total	1	2	3	4	5	6	7	8	9	10	11	12	13	14	15	16	17	18	19	20	21	22	23	24	25	26	27	28	29	30	31
SEPTEMBER 1956																																
HOPLAND LARGO STA	.00																															
MARCH 1957																																
MURCELL RANCH	.75										.75																					
APRIL 1957																																
MURCELL RANCH	.70																		.60				.10									
MAY 1957																																
ANZA	1.69											.80		.44							.25	.20										
FULLERTON CREEK NO 5	-												-							.45		.32										
HOBERGS	6.31		1.36	T					.46	1.08	.07	.06	T	.09	.07	.34			1.27	.68	.27	.56										
KEE RANCH	.00																															
MURCELL RANCH	1.27														.82				.15				.30									
PARADISE	6.40		.86						.11	.32	.15			.05	.94	.15			2.27	1.27	.15	.13										
PLYMOUTH	3.18		.20			T	T	T				T	T			.30			.43	1.54	.33	.38										
JUNE 1957																																
ANZA	.00																															
BENSONS FERRY	.00																															
BRADLEY	.19										.19																					
BRUSH CREEK RS	.12										.12																					
CAMPTONVILLE RS	.08										.08																					
COYOTE CANYON	.00																															
FORWARD MILL	.00																															
FULLERTON CREEK NO 5	.00																															
GARDEN VALLEY 2 S	.07										.07																					
GEORGETOWN RS	.42										.42																					
GOLD RUN	.08									.08																						
HEALDSBURG 2 E	.12										.12																					
HOBERGS	.00																															
HOPLAND LARGO STATION	.00																															
KEE RANCH	.00																															
MIRANDA SPENGLER RCH	.00																															
MORGAN HILL 2 E	.22										.22																					
MURCELL RANCH	.25										.25																					
OCOTILLO	.00																															
PALOMA	.20									.08	.12																					
PARADISE	.00																															
PINNACLES NM	.24									.24	T																					
PORTOLA	-										-																					
RAYWOOD FLATS	.00																															
SAINT JOHN	.00																															
SAN ANDREAS 3 S	.00																															
SANTA MARIA 14 ENE	.00																															
SOLEDAD	.14									.14																						
WESTWOOD 3 WSW	.13									.10				.03																		
WHEELER	.00																															
JULY 1957																																
BARNESON PARK	.00																															
BENSONS FERRY	.00																															
BOULEVARD 5 W	.00																															
BREA CITY	.00																															
CAMPTONVILLE RS	.00																															
CHITTENDEN PASS	.00																															
DONNER MEMORIAL ST PK	.01																					T						.01				
FEATHER FALLS	-	-	-	-	-	-	-	-	-	-	-																					
FORT BRAGG AVN	.28										T	.09		.07	.12																	
FORWARD MILL	.00																															
FULLERTON CREEK NO 5	.00																															
GARDEN VALLEY 2 S	.00																															
GEORGETOWN RS	.00																															
GILROY 14 ENE	.00																															
GOLD RUN	.00																															
HERNANDEZ 2 NW	.00																															
HIGHLAND SPRINGS RCH	.00																															
HOBERGS	.02														.02																	
JOHNSONDALE	.00																															
KEE RANCH	.00																															
LAKEPORT	.00																															
LA PORTE	-	-	-	-	-	-	-	-	-	-	-	-	-																			
OCOTILLO	.00																															
ORLEANS	.36													.21	.15																	
PARADISE	.00																															
PLYMOUTH	.00																															
RAYWOOD FLATS	.00																															
SAINT JOHN	.00																															
SAN ANDREAS 3 S	.00																															
SANTA MARIA 14 ENE	.00																															
SANTIAGO DAM	.00																															
SLOAT	.00																															
STIRLING CITY RS	.00																															
SUTTER HILL RS	.00																															
UNION OIL STEARNS ABS	T											T																				
WHITE MOUNTAIN 1	.06										.06	T																				
WHITE MOUNTAIN 2	.10							.10																			T		T			
AUGUST 1957																																
ANZA	.00																															
BENSONS FERRY	.00																															
BOULEVARD 5 W	.16														.08				.08													
BRADLEY	.00																															
BRIDGEVILLE 4 NNW	T							T																								
CALEXICO	1.04																			.87	.17	T										
CLAREMONT POMONA COL	.00																															
FORWARD MILL	.00																															
FULLERTON CREEK NO 5	.00																															
GARDEN VALLEY 2 S	.00																															
GEORGETOWN RS	.00																															
GILROY 14 ENE	.00																															
GOLD RUN	.00																															
GUERNEVILLE	.00																															
HERNANDEZ 2 NW	.00																															
HOBERGS	.00																															
HOPLAND LARGO STA	.00																															
KEE RANCH	.00																															
LOCKWOOD	.00																															
MORGAN HILL 2 E	.00																															
NEVADA CITY	.00																															
OCOTILLO	.00																															
ORLEANS	.00																															
PALOMA	.00																															
PLYMOUTH	.00																															
SAINT JOHN	.00																															
SAN ANDREAS 3 S	.00																															
SANTA MARIA 14 ENE	.00																															
SANTIAGO DAM	.00																															
SOMIS 3 NW	.00																															
SUTTER HILL RS	.00																															
SEPTEMBER 1957																																
ANZA	.00																															
BARNESON PARK	.00																															
BENSONS FERRY	.39																												.11	.28		
BREA BERRY IMPERIAL	.00																															
CALEXICO	.00																															
CLEARLAKE HI 1 NNE	2.52																										.51	1.28	.31	.42	T	
FORWARD MILL	4.87																											3.91	.71	.18	.07	
FULLERTON CREEK NO 5	.00																															
GREENVILLE RS	1.74																											.90	.10	.30	.44	
JOHNSONDALE	.20																	.20														
KEE RANCH	.30							.30																								
OCOTILLO	.00																															
PLYMOUTH	.24																													*	.24	
RAYWOOD FLATS	.00																															
SAINT JOHN	2.82																											1.86	.64	.32		
SANTA MARIA 14 ENE	.00																															
TULELAKE 5 WSW	1.65																	.10										.60	.44	.31	.20	
WRIGHTS	1.17																										.15	1.02				

See reference notes following Station Index.

Station	Total	1	2	3	4	5	6	7	8	9	10	11	12	13	14	15	16	17	18	19	20	21	22	23	24	25	26	27	28	29	30	31
OCTOBER 1957																																
ALAMO 1 N	-	-	-	-	-	-	-	-	-	-	-	-	-	-	-	-	-	-	-	-	-	-	-	.13	.24							
ANTIOCH 1 E	1.97										1.06	.26	.01	.50										.14								
CABRILLO NM	2.24											.48	.03	.28	.49	.02				T	.07	.01					T		.05		.74	.07
CONCORD 3 E	.68											.15		.35	.05										.13							
CRYSTAL LAKE FC 283 B	5.95										2.20	.18		.60	.10						.20	.83					.81					1.03
FORWARD MILL	5.37	.09	.20	.22	.04	.87	.71	.70		.13	.24	.80	.61	.47										.29								
MOUNT DANAHER	2.19			.27		.30					T	.04	.05	1.21	.07							.02		.17	.05	.01						
SOLEDAD	.86										.06	.56		.12							.06	.05				.01						
WALMAR SCHOOL	-	-	-	-	-	-	-	-	-	-	-	-	-	-	-	-	-	-						T	.26							
WHITE MOUNTAIN 1	1.54											T	.13	.01	.12	.30	T				.45	.53										
WHITE MOUNTAIN 2	3.33												.19	.04	.10	.05					1.40	1.18	.17	T				.20				
NOVEMBER 1957																																
HOLLISTER	.27												T		.24		.01		T	.02												
KNIGHTS LANDING	.18										.07	.05	.03		.03																	
LAKESIDE 2 ENE	1.16			.56	.03	.07	T									.06	.01	.43														
MOUNT DANAHER	3.18		T						T			.35	T	T	.60	1.95			.25	.03	T											
ROUND MOUNTAIN	6.53										*	.60	.05	1.53	4.14				*	.21												
WATSONVILLE WATERWORKS	.47								.04				.02		.33		T	.03		.04		.01										

PRECIPITATION MEASURED IN STORAGE GAGES

Station	Obser-vation date	Amount since last obs.	Snow on ground
BEEHIVE MEADOW //	1956		
	AUG. 30		
	OCT. 11	-	
	1957		
	JAN. 29	14.30	
	FEB. 26	7.80	
	MAR. 26	6.10	
	MAY 1	4.70	
	AUG. 21	8.10	
TOTAL.	. . . .	-	
BISHOP PASS SNOW COURSE //	1956		
	SEP. 26		
	1957		
	SEP. 18	23.40	
TOTAL.	. . . .	23.40	
BRUSHY SPRINGS GS //	1956		
	JUL. 12		
	1957		
	AUG. 15	45.16	
TOTAL.	. . . .	45.16	
CLOVER MEADOWS GS //	1956		
	JUL. 19		
	1957		
	AUG. 25	42.80	
TOTAL.	. . . .	42.80	
COTTONWOOD CREEK //	1956		
	MAR. 27		
	OCT. 31	4.14	
	1957		
	APR. 2	12.44	
TOTAL.	. . . .	16.58	
CRABTREE MEADOW //	1956		
	AUG. 22		
	1957		
	OCT. 7	20.00	
TOTAL.	. . . .	20.00	
GERLE CREEK CAMP //	1956		
	JUL. 13		
	1957		
	AUG. 15	48.03	
TOTAL.	. . . .	48.03	
GRACE MEADOW //	1956		
	SEP. 7		
	OCT. 12	.74	
	1957		
	FEB. 1	10.50	
	MAR. 1	6.15	
	29	6.05	
	AUG. 23	7.21	
TOTAL.	. . . .	30.65	

Station	Obser-vation date	Amount since last obs.	Snow on ground
HUCKLEBERRY LAKE //	1956		
	SEP. 10		
	1957		
	AUG. 25	47.30	
TOTAL.	. . . .	47.30	
LAKE ALPINE //	1956		
	JUL. 16		
	1957		
	AUG. 15	46.25	
TOTAL.	. . . .	46.25	
LOWER KIBBEY RIDGE //	1956		
	SEP. 14		
	OCT. 17	.53	
	1957		
	FEB. 5	17.71	
	MAR. 4	13.18	
	APR. 1	6.96	
	AUG. 29	11.17	
TOTAL.	. . . .	49.55	
MONACHE MEADOWS //	1956		
	SEP. 28		
	1957		
	SEP. 27	14.40	
TOTAL.	. . . .	14.40	
MOUNT SHASTA SLOPE //	1956		
	JUL. 25		
	1957		
	SEP. 16	61.00	
TOTAL.	. . . .	61.00	
MUMBO BASIN //	1956		
	JUL. 24		
	1957		
	SEP. 16	50.21	
TOTAL.	. . . .	50.21	
OSTRANDER LAKE //	1956		
	JUL. 18		
	1957		
	AUG. 25	-(a)	
TOTAL.	. . . .	-	
(a) Indications of slight leak, measured 42.75.			
PARADISE MEADOW //	1956		
	SEP. 3		
	1957		
	JAN. 31	12.29	
	FEB. 28	10.54	
	MAR. 27	4.69	
	MAY 2	5.17	
	AUG. 21	9.86	
TOTAL.	. . . .	42.55	

Station	Obser-vation date	Amount since last obs.	Snow on ground
ROBERTSON FLAT //	1956		
	JUL. 11		
	1957		
	AUG. 14	70.12	
TOTAL.	. . . .	70.12	
SACHES SPRINGS //	1956		
	SEP. 12		
	OCT. 16	2.48	
	1957		
	FEB. 4	15.79	
	MAR. 3	14.47	
	31	4.86	
	AUG. 27	12.35	
TOTAL.	. . . .	49.95	
SNOW FLAT //	1956		
	JUL. 18		
	1957		
	AUG. 24	47.82	
TOTAL.	. . . .	47.82	
STOUTS MEADOW //	1956		
	JUL. 25		
	1957		
	SEP. 15	78.86	
TOTAL.	. . . .	78.86	
TALBOT CAMP //	1956		
	JUL. 12		
	1957		
	AUG. 14	60.16	
TOTAL.	. . . .	60.16	
THE CEDARS	1956		
	JUL. 11		
	1957		
	AUG. 14	54.75	
TOTAL.	. . . .	54.75	
TUNNEL RS //	1956		
	AUG. 21		
	1957		
	SEP. 27	14.85	
TOTAL.	. . . .	14.85	
TUOLUMNE MEADOWS //	1956		
	JUL. 17		
	1957		
	AUG. 24	31.05	
TOTAL.	. . . .	31.05	
WESTVILLE //	1956		
	JUL. 12		
	1957		
	AUG. 14	59.75	
TOTAL.	. . . .	59.75	

BLANK SPACE IN SNOW ON GROUND COLUMN INDICATES NO MEASUREMENT OF SNOW DEPTH WAS MADE.

See reference notes following Station Index.

Table 5

DAILY TEMPERATURES

Station		1	2	3	4	5	6	7	8	9	10	11	12	13	14	15	16	17	18	19	20	21	22	23	24	25	26	27	28	29	30	31	Average
MAY 1957 PARADISE	MAX		59	62	78	82	82	75	60	58	64	64	66	60	62	62	77	83	63	54	59	50	70	70	77	74	78	86	88	84	77	78	70.1
	MIN		43	44	51	52	58	51	50	48	48	46	47	50	44	44	49	52	52	46	44	40	48	46	52	50	51	60	64	56	54	57	49.9
JUNE 1957 PARADISE	MAX	84	86	86	92	93	84	88	82	78	66	85	86	84	80	77	80	87	94	94	86	86	93	96	101	101	99	100	103	94	88		88.4
	MIN	58	60	60	62	66	58	60	56	56	52	58	62	49	50	47	54	63	64	64	56	62	63	68	72	71	72	71	71	64	62		61.0
PINNACLES NM	MAX	92	92	97	101	98	88	85	80	72	81	90	94	89	83	78	91	98	100	98	92	95	100	105	109	104	102	102	98	85	86		92.8
	MIN	47	50	49	55	43	44	45	45	53	40	49	53	42	43	41	44	48	54	54	52	47	53	56	61	61	52	53	52	51	48		49.5
PORTOLA	MAX	84	82	85	89	83	80	80	74	70	70	78	76	69	65	65	71	89	84	85	81	82	83	90	91	88	90	94	92	85	82		81.2
	MIN	43	34	34	40	45	32	39	41	46	40	35	44	39	29	35	29	33	33	36	37	39	41	38	38	39	40	46	49	43	41		38.6
WESTWOOD 3 WSW	MAX	84	81	84	84	81	80	75	76	65	70	78	70	67	65	68	72	79	87	79	76	73	82	88		95	89	92	90	85	80		79.1
	MIN	41	45	34	37	40	40	43	45	42	43	37	42	33	34	30	32	34	36	38	37	35	37	40		41	44	54	52	49	44		40.0
WHEELER	MAX	61	61	63	66	63	66	62	64	62	67	70	64	63	62	63	65	64	67	69	68	70	74	67	77	65	69	76	71	73	70		66.7
	MIN	47	44	47	47	50	49	50	50	49	49	53	54	51	46	46	48	49	51	50	51	53	56	55	52	49	50	56	56	52	50		50.3
JULY 1957 DONNER MEMORIAL ST PK	MAX	76	77	77	80	88	82	82	78	84	85	81	81	78	73	74	84	82	70	77	78	79	75	75	83	86	84	79	84	80	80	80	79.7
	MIN	40	38	38	39	40	41	42	35	35	38	34	38	35	39	33	33	36	39	37	34	34	35	38	39	38	40	38	41	38	44	35	37.5
FORT BRAGG AVN	MAX	63	60	60	61	62	64	63	65	66	68	65	61	74	68	66	67	63	61	59	59	59	57	67	63	65	64	62	61	64	64	65	63.4
	MIN	41	45	42	44	49	46	43	42	43	51	49	44	50	54	45		43	44	47	49	50	50	49	50	50	50	45	43	41	49	41	46.3
LAKEPORT	MAX	85	92	91	97	96	95	95	95	98	90	91	90	85	90	92	96	97	90	89	90	88	88	95	95	96	95	95	97	92	91	92	92.5
	MIN	50	49	49	53	50	55	51	51	52	48	5)	46	48	48	50	51	54	52	51	52	49	50	51	49	43	53	55	52	51	46	47	50.2
ORLEANS	MAX	85	92	97	104	96	93	99	93	91	91	89	89	89	88	81	91	92	91	95	95	93	92	91	93	88	91	94	95	92	89	87	91.8
	MIN	44	63	45	70	58	62	59	49	61	63	61	61	46	47	51	63	56	57	63	63	64	65	59	63	57	55	55	61	58	57	54	57.7
PARADISE	MAX	84	84	87	94	100	95	103	91	98	98	90	94	92	84	84	96	98	96	85	84	90	85	88	96	98	97	98	96	98	94	92	92.5
	MIN	57	58	62	67	68	67	64	62	67	65	63	64	66	60	59	63	66	61	56	62	60	57	58	60	64	65	62	64	66	64	60	62.5
WHITE MOUNTAIN 1	MAX	70	63	60	71	70	69	62	64	67	66	63	64	63	63	64	68	68	65	63	63	60	58	59	58	64	69	62	63	63	64	63	64.2
	MIN	41	42	38	36	30	49	34	34	34	39	36	37	35	33	35	35	36	38	41	31	31	28	31	34	33	32	28	40	39	37	37	35.6
WHITE MOUNTAIN 2	MAX	55	52	49	55	60	59	52	53	57	57	57	57	56	56	56	61	60	60	52	52	52	47	49	50	54	53	50	52	54	54	52	64.2
	MIN	37	37	35	36	40	39	30	40	40	38	35	35	34	19	37	38	23	38	36	34	29	30	32	36	37	36	31	37	37	40	38	35.6
AUGUST 1957 CLAREMONT POMONA COL	MAX	99	97	92	88	82	85	84	87	90	89	89	93	96	95	95	97	98	94	94	90	93	98	97	96	93	90	96	91	82	76		91.5
	MIN	66	60	54	55	52	53	53	54	56	55	59	58	61	59	61	63	63	64	62	63	65	62	64	59	54	58	59	59	51	53		58.5
NEVADA CITY	MAX	90	92	94	93	80	75	79	81	84	86	85	85	89	92	90	89	91	93	94	92	90	88	90	92	91	84	81	80	80	75	73	86.4
	MIN	43	47	53	48	47	41	43	44	46	44	41	40	42	47	46	43	42	43	41	43	43	44	47	48	47	46	42	38	39	37	37	43.6
ORLEANS	MAX	96	96	88	79	75	84	82	83	83	81	84	91	90	91	94	93	94	90	90	92	92	100	96	97	90	83	83	84	82	84	89	88.3
	MIN	62	59	59	58	63	57	58	56	55	54	43	60	58	58	58	60	59	57	59	56	60	60	60	60	63	54	54	55	52	52	67	57.6
SEPTEMBER 1957 CLEARLAKE HI 1 NNE	MAX	94	95	97	96	97	103	106	106	104	91	84	90	91	85	79	78	80	79	83	89	95	97	96	97	82	82	72	64	69	70		88.4
	MIN	40	38	43	50	49	59	51	51	57	53	49	49	46	51	54	55	56	49	42	38	39	42	42	44	49	51	58	54	45	59		48.8
OCTOBER 1957 ANTIOCH 1 E	MAX	77	78	72	72	69	70	72	77	74	64	68	66	68	71	73	75	75	78	69	69	69	70	62	70	68	70	70	77	76	74	76	71.6
	MIN	58	55	54	52	43	43	45	50	55	55	55	51	55	54	48	48	47	50	50	47	41	43	52	50	57	52	53	49	48	43	43	49.9
CABRILLO NM	MAX	70	71	74	69	69	72	69	68	70	72	67	71	71	67	69	71	69	65	67	68	69	70	71	72	80	71	69	70	75	73	68	70.2
	MIN	56	58	62	55	55	55	55	54	58	55	59	57	57	56	58	59	58	61	60	55	52	52	53	52	55	57	59	59	55	60	58	56.6
WHITE MOUNTAIN 1	MAX	50	46	48	36	40	45	43	46	47	49	45	37	40	44	40	37	43	44		40	25	35	40	36	46	46	40	37	34	48	45	41.7
	MIN	24	22	26	15	21	17	15	25	31	32	27	18	30	26	24	20	19	25		20	14	7	18	16	23	19	21	13	14	17	18	20.6
WHITE MOUNTAIN 2	MAX	40	35	38	24	30	35	33	35	37	40	39	28	35	30	32	31	37	40	32	30	26	22	27	29	37	33	35	37	30	28	34	32.9
	MIN	23	23	17	14	16	22	20	26	26	25	19	15	24	20	22	15	21	20	20	12	12	10	18	20	22	19	18	12	12	16	19	18.6
NOVEMBER 1957 HOLLISTER	MAX	67	64	71	69	69	73	67	72	76	66	69	68	66	65	65	61	63	58	67	73	72	72	73	72	75	77	74	73	76	75		69.6
	MIN	47	46	38	36	37	36	36	49	40	46	43	48	53	53	41	41	33	49	52	52	46	38	35	34	35	38	36	35	36	34		41.4
WATSONVILLE WATERWORKS	MAX	66	61	64	64	62	64	65	65	67	71	62	64	65	60	66	61	57	60	55	65	66	70	71	70	71	73	72	71	70	73		65.7
	MIN	48	45	35	36	37	34	37	40	41	47	45	46	51	53	40	40	35	38	51	50	44	40	38	36	37	38	40	34	40	34		41.0

Table 6

EVAPORATION AND WIND

Station		1	2	3	4	5	6	7	8	9	10	11	12	13	14	15	16	17	18	19	20	21	22	23	24	25	26	27	28	29	30	31	Total or Avg
SEPTEMBER 1957																																	
TULELAKE 5 WSW	EVAP	.28	.28	.28	.28	.29	.29	.33	.37	.35	.35	.22	.35	.34	.28	.30	.24	.20	.15	.20	.23	.22	.22	.20	.22	.15	.19	.04	.09	.07	.01		7.02
	WIND	–	–	–	–	–	–	–	–	–	–	–	–	–	–	–	–	–	–	–	–	–	–	–	–	–	–	–	–	–	–		–

Table 7

SNOWFALL AND SNOW ON GROUND

Station		1	2	3	4	5	6	7	8	9	10	11	12	13	14	15	16	17	18	19	20	21	22	23	24	25	26	27	28	29	30	31
JULY 1957																																
WHITE MOUNTAIN 2	SNOWFALL							1.0																			T		T			
	SN ON GND																															
OCTOBER 1957																																
WHITE MOUNTAIN 1	SNOWFALL											T	0.5	T	1.5	1.5	T				4.5	5.5										
	SN ON GND											T	1	–	–	2	–	–	–	–	5	10	10	7	6	4	4	4	3	3	2	2
WHITE MOUNTAIN 2	SNOWFALL												2.0	0.5	1.0	0.5					14.0	12.0	2.0	T				2.0				
	SN ON GND	–	–	–	–	–	–	–	–	–	–	–	2	1	2	2	1	1	1	1	14	26	28	26	24	20	18	20	18	17	16	15

See reference notes following Station Index.

Additional information regarding the climate of California may be obtained by writing to the Weather Bureau State Climatologist, 557 Federal Office Building, 50 Fulton Street, San Francisco 2, California, or to any Weather Bureau Office near you.

Figures and letters following the station name, such as 12 SSW, indicate distance in miles and direction from the post office.

Delayed data and corrections will be carried only in the June and December issues of this bulletin.

Monthly and seasonal snowfall and heating degree days for the preceding 12 months will be carried in the June issue of this bulletin.

Stations appearing in the Index, but for which data are not listed in the tables, are either missing or received too late to be included in this issue.

Divisions, as used in Table 2 became effective with data for January 1941.

Unless otherwise indicated, dimensional units used in this bulletin are: Temperature in °F., precipitation and evaporation in inches, and wind movement in miles. Monthly degree day totals are the sums of the negative departures of average daily temperatures from 65°F.

Evaporation is measured in the standard Weather Bureau type pan of 4-foot diameter unless otherwise shown by footnote following Table 6.

Long-term means from which departures are computed are based on 10 years or more of record ending generally with data for 1950.

Long-term means for full-time stations (those with Weather Bureau, Weather Bureau Airport, or Weather Bureau City in the station name, and also Beaumont 1 E and San Jose) are based on the period 1921 - 1950, adjusted to represent observations taken at the present location.

Water equivalent values published in Table 7 are the water equivalent of snow, sleet, or ice on the ground. Samples for obtaining measurements are taken from different points for successive observations; consequently occasional drifting and other causes of local variability in the snow pack result in apparent inconsistencies in the record.

Entries of snowfall in Tables 2 and 7, and in the Seasonal Snowfall table, include snow and sleet. Entries of snow on ground include snow, sleet, and ice.

Data in Tables 3, 5, 6, and snowfall in Table 7, when published, are for the 24 hours ending at time of observation. The Station Index lists observation times in local standard time. During the summer months some observers take the observations on daylight saving time.

Snow on ground in Table 7 is at observation time for all except Weather Bureau and C.A.A. Stations. For these stations snow on ground values are at 4:30 a.m. PST, except for Bishop WB AP, Blue Canyon WB AP, and Sandberg WB which are taken at 6:00 a.m. PST.

- No record in Tables 3, 6, 7, and the Station Index. No record in Tables 2 and 5 is indicated by no entry. Consult the annual issue of this publication for interpolated monthly precipitation totals.

+ And also on a later date or dates.

* Amount included in following measurement, time distribution unknown.

Thermometers are generally exposed in a shelter located a few feet above sod-covered ground; however, the reference indicates that the thermometers are exposed in a shelter located on the roof of a building.

// Gage is equipped with a windshield.

AM Data based on an observational day ending before noon.

AR This entry in time of observation column in Station Index means after rain.

B Adjusted to a full month.

C In the "Refer to Tables" column in the Station Index the letter "C" indicates recorder stations. These stations are processed for special purposes and are published later in "Hourly Precipitation Data".

D Water equivalent of snowfall wholly or partly estimated, using a ratio of 1 inch water equivalent to every 10 inches of new snowfall.

G In the "Refer to Tables" column in the Station Index the letter "G" indicates Daily Soil Temperatures are published.

M One or more days of record missing; if average value is entered, less than 10 days' record is missing. See Table 5 for detailed daily record. Degree Day data, if carried for this station, have been adjusted to represent the value for the full month.

R Amounts from recording gage. (These amounts are essentially accurate but may vary slightly from the amounts to be published later in "Hourly Precipitation Data".)

S Storage precipitation station. Precipitation measurements, made at irregular intervals, will be published in the July or August or delayed data December issue of this publication.

SS This entry in time of observation column in Station Index means observation made near sunset.

T Trace, an amount too small to measure.

V Includes total for previous month.

VAR This entry in time of observation column in Station Index means variable.

Subscription Price: 20 cents per copy, monthly and annual; $2.50 per year. (Yearly subscription includes the Annual Summary.) Checks and money orders should be made payable to the Superintendent of Documents. Remittances and correspondence regarding subscriptions should be sent to the Superintendent of Documents, Government Printing Office, Washington 25, D. C.

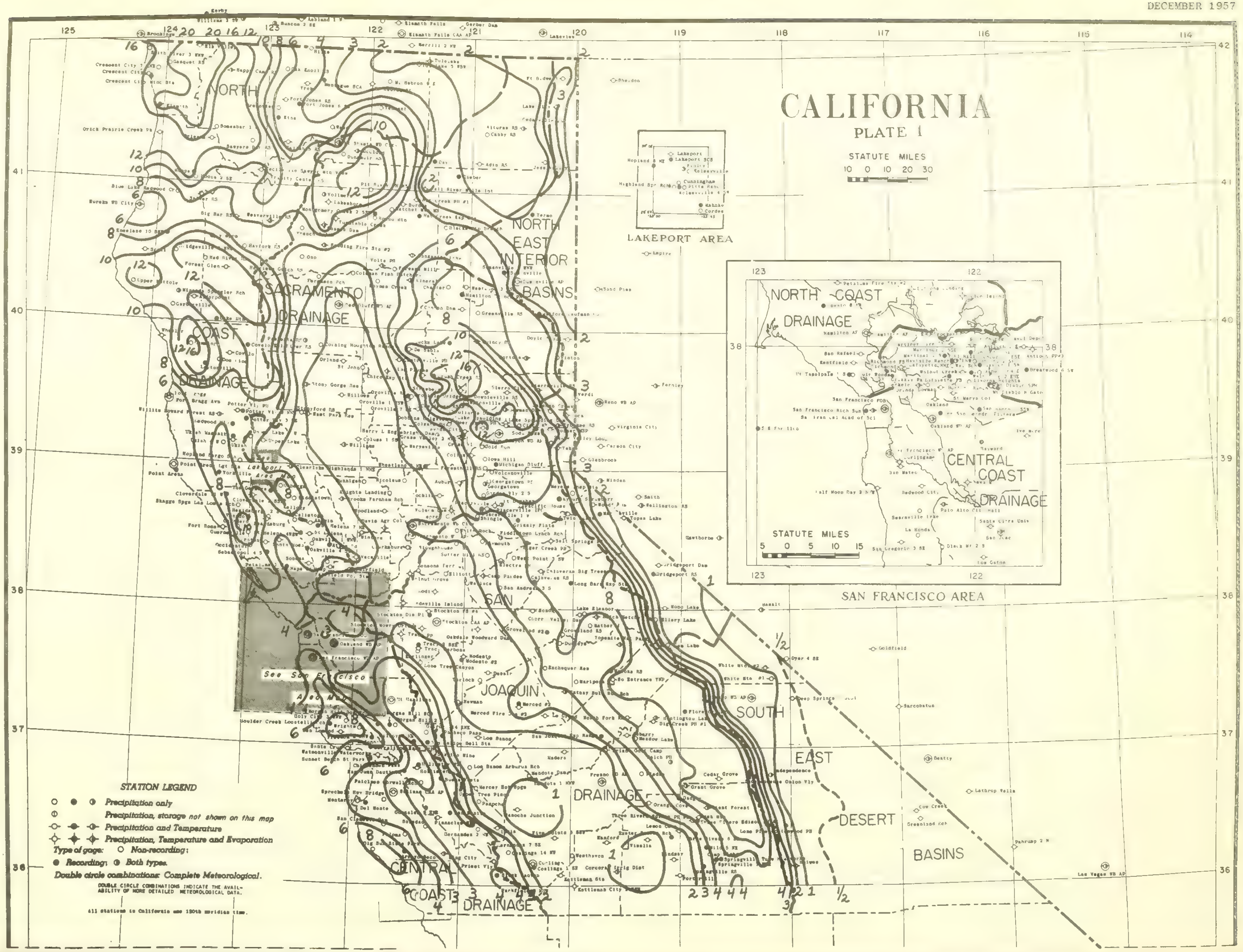
CALIFORNIA
PLATE 1
STATUTE MILES
10 0 10 20 30
LAKEPORT AREA
SAN FRANCISCO AREA
NORTH COAST DRAINAGE
CENTRAL COAST DRAINAGE
STATUTE MILES
5 0 5 10 15
NORTH COAST DRAINAGE
SACRAMENTO DRAINAGE
NORTH EAST INTERIOR BASINS
SAN JOAQUIN DRAINAGE
SOUTH EAST DESERT BASINS
CENTRAL COAST DRAINAGE
See San Francisco Area Map
STATION LEGEND
Precipitation only
Precipitation, storage not shown on this map
Precipitation and Temperature
Precipitation, Temperature and Evaporation
Type of gage: Non-recording; Recording; Both types.
Double circle combinations: Complete Meteorological.
DOUBLE CIRCLE COMBINATIONS INDICATE THE AVAILABILITY OF MORE DETAILED METEOROLOGICAL DATA.
All stations in California use 120th meridian time.
Revised 3-57 WBPC-SF

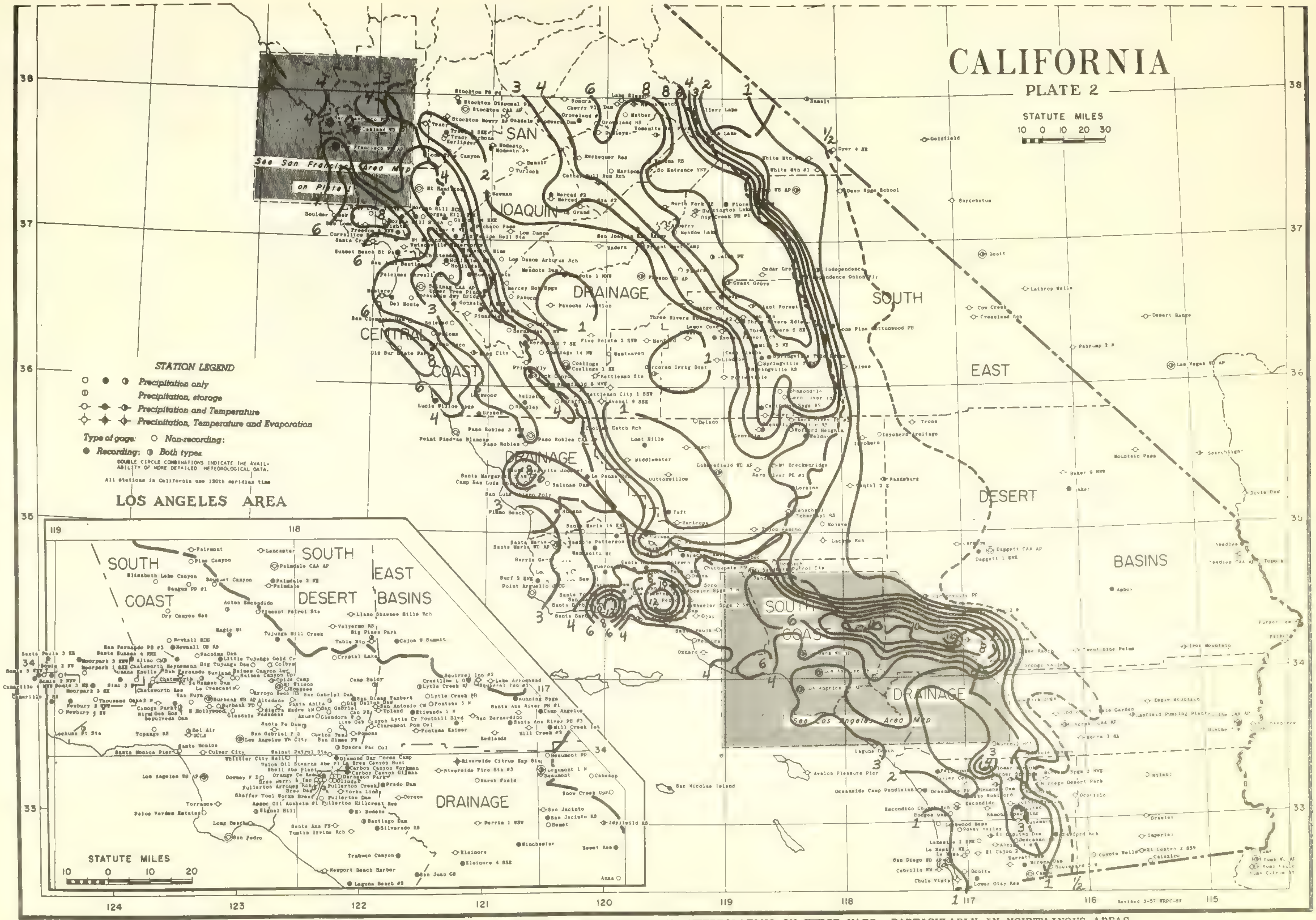

ISOLINES ARE DRAWN THROUGH POINTS OF APPROXIMATELY EQUAL VALUE. CAUTION SHOULD BE USED IN INTERPOLATING ON THESE MAPS, PARTICULARLY IN MOUNTAINOUS AREAS.

AVERAGE TEMPERATURE

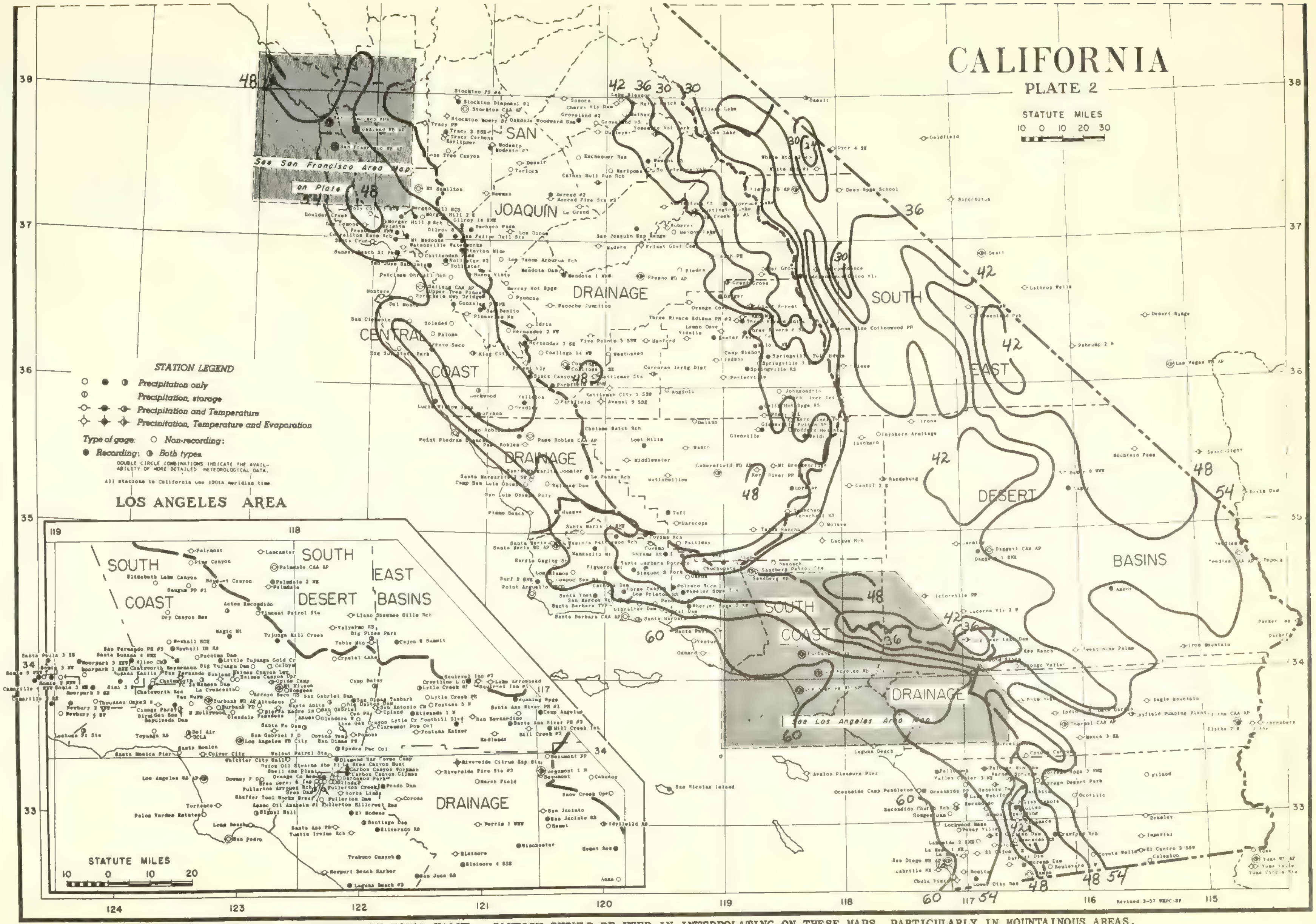

ISOLINES ARE DRAWN THROUGH POINTS OF APPROXIMATELY EQUAL VALUE. CAUTION SHOULD BE USED IN INTERPOLATING ON THESE MAPS, PARTICULARLY IN MOUNTAINOUS AREAS.

STATION INDEX

Station	Index No.	County	Drainage	Latitude	Longitude	Elevation	Observation Time Temp.	Observation Time Precip.	Observer	Refer To Tables
ACTON ESCONDIDO FC261EF	0014	LOS ANGELES	29	34 30	118 17	2920		5P	J C FASSOLD	3 C
ADIN RANGER STATION	0029	MODOC	21	41 12	120 57	4193	5P	5P	U S FOREST SERVICE	2 3 5
ALDERPOINT	0088	HUMBOLDT	7	40 11	123 36	435	4A	4A	MRS CORA C OLSEN	2 3 5
ALISO CANYON FC 446	0115	LOS ANGELES	13	34 19	118 33	2367		5P	J SPRECHER	3 C
ALPINE 1 W	0136	SAN DIEGO	33	32 50	116 47	1700	4P	4P	ERNEST W WRIGHT	2 3 5
ALTADENA	0144	LOS ANGELES	13	34 11	118 08	1115		5P	RUBIO CANON L+W ASN	3
ALTURAS RANGER STATION	0161	MODOC	21	41 29	120 32	4365	8A	8A	U S FOREST SERVICE	2 3 5 7 C
AMBOY	0176	SAN BERDINO	6	34 33	115 45	620		MID	NAT CHLORIDE OF AM	C
ANGIOLA	0204	TULARE	9	35 59	119 29	205		5P	ANGIOLA ELEV + WHSE	3
ANGWIN PAC UNION COL	0212	NAPA	17	38 35	122 26	1815	6P	6P	PACIFIC UNION COL	2 3 5
ANTIOCH 1 E	0227	CONTRA COSTA	27	38 00	121 47	46	6P	6P	EDWARD C JENNINGS	2 3 5
ANTIOCH PUMPING PLANT 3	0232	CONTRA COSTA	27	37 59	121 44	60	8A	8A	U S BUR RECLAMATION	2 3 5 6
ANZA	0235	RIVERSIDE	33	33 33	116 41	3900		8A	CORPS OF ENGINEERS	3
APACHE CAMP	0239	VENTURA	4	34 52	119 21	4600		MID	KERN CO ROAD CAMP	C
ARROYO SECO	0322	MONTEREY	24	36 14	121 29	800		MID	CHARLES M HERBERT	C
ARROYO SECO RS FC 508 C	0327	LOS ANGELES	13	34 13	118 10	1220		5P	U S FOREST SERVICE	3
ASH MOUNTAIN	0343	TULARE	9	36 29	118 50	1698	4P	8A	US NAT PARK SERVICE	2 3 5
ASSOC OIL ANAHEIM NO 1	0355	ORANGE	26	33 55	117 53	350		7A	CORPS OF ENGINEERS	3
ATLAS ROAD	0372	NAPA	17	38 25	122 15	1735		MID	GLADYS A DUTRA	C
ATWELL CCC CAMP	0374	TULARE	9	36 28	118 40	6400		VAR	CORPS OF ENGINEERS	S
AUBERRY	0379	FRESNO	27	37 05	119 29	2003	4P	4P	UNION ELEM SCHOOL	2 3 5
AUBURN	0383	PLACER	1	38 54	121 04	1297	7A	7A	DAN BARBER	2 3 5
AVALON PLEASURE PIER	0395	LOS ANGELES	33	33 21	118 20		8A	8A	HARBOR MASTER	2 3 5
AVENAL 9 SSE	0398	KINGS	10	35 54	120 03	550	8A	8A	TIDEWATER OIL CO	2 3 5 6
AZUSA FC 143	0410	LOS ANGELES	26	34 08	117 54	607		5P	CORNELIUS SMITH	3
BACKUS RANCH	0418	KERN	6	34 57	118 11	2645	5P	5P	GEORGE L TURCOTT	2 3 5 6
BADGER	0422	TULARE	9	36 38	119 01	3030		MID	MRS LUCILLE E WEDDLE	C
BADGER PASS	0425	MARIPOSA	14	37 40	119 40	7300		VAR	US NAT PARK SERVICE	S
BAKER	0436	SAN BERDINO	6	35 16	116 04	940		MID	TOWN OF BAKER	C
BAKER 9 NNW	0437	SAN BERDINO	6	35 23	116 07	1045	8A	8A	L A WTR + PWR DEPT	2 3 5
BAKERSFIELD WB AIRPORT	0442	KERN	10	35 25	119 03	489	MID	MID	U S WEATHER BUREAU	2 3 5 C
BALCH POWER HOUSE	0449	FRESNO	11	36 55	119 05	1720		5P	P G + E COMPANY	3 C
BALL MOUNTAIN LOOKOUT	0468	TEHAMA	23	39 56	122 47	6500		VAR	CORPS OF ENGINEERS	S
BARNESON PARK	0509	ORANGE	26	33 56	117 51	600		8A	CORPS OF ENGINEERS	3
BARRETT DAM	0514	SAN DIEGO	33	32 41	116 40	1623	7A	7A	SAN DIEGO WATER DEPT	2 3 5
BARSTOW	0519	SAN BERDINO	15	34 54	117 01	2142	6P	6P	SO CALIF WATER CO	2 3 5
BATES RIDGE	0543	SNTA BARBARA	3	34 55	119 54	5300		VAR	U S FOREST SERVICE	
BEAUMONT	0606	RIVERSIDE	28	33 56	116 59	2580		6A	BEAUMONT IRRIG DIST	3 C
BEAUMONT PUMPING PLANT	0607	RIVERSIDE	28	33 59	116 58	3045		7A	BEAUMONT IRRIG DIST	3 6
BEAUMONT 1 E	0609	RIVERSIDE	6	33 56	116 57	2589	4P	4P	U S WB OBSERVER	2 3 5
BEEHIVE MEADOW	0617	TUOLUMNE	37	38 00	119 47	6500		VAR	HETCH HETCH WTR SUP	S
BEL AIR FC 1	0619	LOS ANGELES	33	34 05	118 27	540		5P	T J LE BLANC	3 C
BEN LOMOND	0674	SANTA CRUZ	4	37 05	122 06	504	5P	5P	MRS N T SHAW	2 3 5
BENSONS FERRY	0682	SAN JOAQUIN	16	38 15	121 26	17		7A	DAVID P CAMERON JR	3
BERKELEY	0693	ALAMEDA	4	37 52	122 15	299	8P	8P	UNIVERSITY OF CALIF	2 3 5 C
BESWICK 7 S	0715	SISKIYOU	12	41 52	122 14	6140		VAR	U S WEATHER BUREAU	S
BIEBER	0731	LASSEN	21	41 07	121 08	4130		MID	MARK P HICKS	C
BIG BAR RANGER STATION	0738	TRINITY	35	40 45	123 15	1248	8A	8A	U S FOREST SERVICE	2 3 5
BIG BEAR LAKE DAM	0742	SAN BERDINO	28	34 14	116 58	6815	5P	6A	KENNETH V SIMPSON	2 3 5 7 C
BIG CREEK PH NO 1	0755	FRESNO	27	37 12	119 15	4928	5P	5P	SO CALIF EDISON CO	2 3 5 7
BIG DALTON DAM FC223B-E	0758	LOS ANGELES	26	34 10	117 49	1575		5P	D E WILSON	3
BIG PINE CREEK	0767	INYO	19	37 08	118 23	[illegible]		VAR	DEPT WATER RESOURCES	S
BIG PINES PARK FC 83	0779	LOS ANGELES	7	34 23	117 41	6860		5P	HOWARD ROWE	3 C
BIG SUR STATE PARK	0790	MONTEREY	4	36 15	121 47	220		8A	STATE PARK SERVICE	3
BIG TUJUNGA DAM FC46D-E	0798	LOS ANGELES	13	34 18	118 11	2315		5P	D J ROBERTSON	3
BIRMINGHAM GEN HOSPITAL	0818	LOS ANGELES	13	34 11	118 30	722		MID	CORPS OF ENGINEERS	C
BISHOP PASS SNOW COURSE	0821	FRESNO	11	37 06	118 34	11240		VAR	CORPS OF ENGINEERS	
BISHOP WB AIRPORT	0822	INYO	19	37 22	118 22	4108	MID	MID	U S WEATHER BUREAU	2 3 5 7 C
BISHOP UNION CARBIDE	0824	INYO	19	37 22	118 43	9390	10A	10A	UNION CARBIDE CO	2 3 5
BLACK MTN 2 S	0850	SANTA CLARA	4	37 17	122 09	2331		3P	MRS PROCTOR A CAHILL	3
BLACKS MOUNTAIN	0867	LASSEN	21	40 46	121 12	7200		VAR	U S WEATHER BUREAU	S
BLACKS MOUNTAIN BRANCH	0870	LASSEN	21	40 44	121 15	5600		7A	U S FOREST SERVICE	3
BLUE CANYON WB AIRPORT	0897	PLACER	8	39 17	120 42	5280	MID	MID	U S WEATHER BUREAU	2 3 5 7 C
BLUE LAKE REDWOOD CREEK	0903	HUMBOLDT	17	40 55	123 49	975		9A	JOHN S HULL	3
#BLYTHE	0924	RIVERSIDE	5	33 37	114 36	266	6P	6P	O W MALMGREN	2 3 5
BLYTHE 7 W	0925	RIVERSIDE	5	33 37	114 43	390		MID	STATE DIV OF FSTRY	C
BLYTHE CAA AIRPORT	0927	RIVERSIDE	5	33 37	114 43	390	MID	MID	U S CIVIL AERO ADM	2 3 5
BOCA	0931	NEVADA	36	39 23	120 06	5532	8A	8A	HAROLD M PABST	2 3 5 6 7
BONITA	0968	SAN DIEGO	33	32 40	117 02	105	5P	5P	R M ALLEN	2 3 5
BORREGO DESERT PARK	0983	SAN DIEGO	6	33 16	116 25	850		8A	CORPS OF ENGINEERS	3
BORREGO SPRINGS 3 NNE	0986	SAN DIEGO	6	33 17	116 21	625	8A	8A	DI GIORGIO FRUIT	2 3 5
BOULDER CREEK LOCATELLI RANCH	1005	SANTA CRUZ	4	37 08	122 12	2200		MID	VINCENT D LOCATELLI	C
BOULEVARD	1009	SAN DIEGO	6	32 40	116 17	3400		9A	CORPS OF ENGINEERS	3
BOUQUET CANYON	1013	LOS ANGELES	13	34 35	118 21	3000		MID	L A WTR + PWR DEPT	3
BOWMAN DAM	1018	NEVADA	8	39 27	120 40	5347	5P	5P	NEVADA IRRIG DIST	2 3 5 C
BRADLEY	1034	MONTEREY	24	35 52	120 48	540		8A	ALBERT C RIST	3
BRAWLEY	1048	IMPERIAL	6	32 59	115 32	-119	8A	8A	LYLE C WHITTED	2 3 5
BRAY 10 WSW	1050	SISKIYOU	12	41 34	122 08	5759		VAR	U S WEATHER BUREAU	S
BREA BERRY AND IMPERIAL	1054	ORANGE	26	33 55	117 54	350		8A	CORPS OF ENGINEERS	3
BREA CITY	1056	ORANGE	26	33 55	117 54	350		8A	CORPS OF ENGINEERS	3
BREA DAM	1057	ORANGE	26	33 53	117 56	275		8A	CORPS OF ENGINEERS	3 C
BRENTWOOD 6 SW	1060	CONTRA COSTA	27	37 53	121 47	325		MID	VERNON R CAKEBREAD	C
BRIDGEPORT	1072	MONO	38	38 15	119 14	6470	6P	6P	BRUCE L BOELK	2 3 5 7
BRIDGEPORT RANGER STA	1076	MONO	38	38 16	119 17	6550		MID	U S FOREST SERVICE	C
BRIDGEVILLE 4 NNW	1080	HUMBOLDT	7	40 31	123 49	2050		8A	MRS ALBERT R HUNT	3
BROOKS FARNHAM RANCH	1112	YOLO	23	38 46	122 09	350	9A	9A	MRS JOYCE A FARNHAM	2 3 5 C
BRUSH CREEK RANGER STA	1130	BUTTE	8	39 41	121 20	3560		8A	U S FOREST SERVICE	3 C
BRUSHY SPRGS GUARD STA	1133	PLACER	1	39 00	120 35	4800		VAR	CORPS OF ENGINEERS	S
BRYSON	1142	MONTEREY	24	35 48	121 05	926		MID	ERNEST A WEFERLING	C
BUCKS LAKE	1161	PLUMAS	8	39 54	121 12	5200		MID	MRS FAYE D MC HUGH	C
BUENA VISTA	1170	SAN BENITO	20	36 46	121 11	1640		MID	MRS LOLA F GALLI	C
BULLARDS BAR PWR HOUSE	1180	YUBA	8	39 25	121 09	1740		4P	P G + E COMPANY	3
BURBANK FIRE DEP FC 226B	1192	LOS ANGELES	13	34 11	118 18	680		5P	CHIEF W J TAYLOR	3
#BURBANK WB AIRPORT	1194	LOS ANGELES	13	34 12	118 22	699	MID	MID	U S WEATHER BUREAU	2 3 5 C
BURLINGAME	1206	SAN MATEO	4	37 35	122 21	10	4P	4P	CITY OF BURLINGAME	2 3 5 6
BURNEY	1214	SHASTA	21	40 53	121 40	3127	8A	8A	RUTH C ESTES	2 3 5
BURTON RANCH	1216	CONTRA COSTA	4	37 52	122 05	560		8A	MRS M A R STIRTON	3
BUTTONWILLOW	1244	KERN	10	35 24	119 28	268	8A	8A	BUENA VISTA W S DIST	2 3 5
CABAZON	1250	RIVERSIDE	6	33 55	116 47	1815		5P	JAMES A WAKELAND	3
CABRILLO NAT MONUMENT	1252	SAN DIEGO	33	32 40	117 14	410	5P	5P	US NAT PARK SERVICE	2 3 5
CACHUMA DAM	1253	SNTA BARBARA	32	34 35	119 59	781	8A	8A	U S BUR RECLAMATION	2 3 5 6 C
CAJON WEST SUMMIT	1272	SAN BERDINO	6	34 23	117 34	4780		MID	SAN BERDINO CO FCD	C
CALAVERAS BIG TREES	1277	CALAVERAS	2	38 17	120 19	4696	8A	8A	CAL DIV BEACH + PKS	2 3 5
CALAVERAS RANGER STA	1280	CALAVERAS	34	38 12	120 22	3343		MID	U S FOREST SERVICE	C
CALEXICO	1288	IMPERIAL	6	32 40	115 27	3		5P	IMPERIAL IRRIG DIST	3
CALIFORNIA HOT SPRGS RS	1300	TULARE	9	35 52	118 41	2975		MID	U S FOREST SERVICE	C
CALISTOGA	1312	NAPA	17	38 35	122 35	365		7A	JOSEPH J SCHOLL JR	3
CALLAHAN RANGER STATION	1316	SISKIYOU	12	41 18	122 48	3136	5P	5P	U S FOREST SERVICE	2 3 5
CAMARILLO 2 SE	1336	VENTURA	33	34 12	119 01	123		MID	ADOHR FARMS	C
CAMARILLO 4 NNW	1338	VENTURA	33	34 16	119 05	352		MID	ROBERT S GRETHER	C
CAMP ANGELUS	1369	SAN BERDINO	28	34 09	116 59	5800		MID	JOSEPH HOLT	C
CAMP BALDY FC 85 F	1373	LOS ANGELES	26	34 14	117 40	4300		8A	HERBERT STONE	3 C
CAMPO	1424	SAN DIEGO	33	32 37	116 28	2612	5P	7A	ARCHIE C LEACH	2 3 5
CAMP PARDEE	1428	CALAVERAS	16	38 15	120 51	658	8A	8A	E BAY MUN UTL DIST	2 3 5 6 C
CAMP PIONEER SKI SHLTER	1433	SIERRA	8	39 38	120 34	5565		VAR	U S FOREST SERVICE	S
CAMP SAN LUIS OBISPO	1444	SN LUIS OBPO	4	35 21	120 41	625		8A	CORPS OF ENGINEERS	3
CAMPTONVILLE RANGER STA	1462	YUBA	8	39 27	121 03	2745		8A	U S FOREST SERVICE	3 C
CAMP WISHON	1470	TULARE	9	36 11	118 40	3800		MID	JESS L BURLESON	C
CANBY RANGER STATION	1476	MODOC	21	41 27	120 52	4312		8A	U S FOREST SERVICE	3
CANOGA PARK PIERCE COL	1484	LOS ANGELES	13	34 11	118 34	794	4P	4P	PIERCE JR COLLEGE	2 3 5
CANTIL	1488	KERN	6	35 18	117 58	2010	6P	6P	POSTMASTER	2 3 5
CANYON DAM	1497	PLUMAS	[illegible]	40 10	121 05	4555	5P	5P	P G + E COMPANY	2 3 5 7
CARBON CANYON GILMAN	1518	ORANGE	26	33 56	117 48	1775		MID	CORPS OF ENGINEERS	C
CARBON CANYON WORKMAN	1520	SAN BERDINO	26	33 57	117 48	1175		MID	CORPS OF ENGINEERS	C
CATHAY BULL RUN RANCH	1588	MARIPOSA	27	37 24	120 03	1425	9A	9A	WM H ALISON	2 3 5 C
CAZADERO	1602	SONOMA	22	38 32	123 07	1040		5P	MRS HAZEL L BOROTRA	3
CECILVILLE SAWYER MOUNTAIN VIEW	1606	SISKIYOU	12	41 06	123 03	3000	6P	6P	KENNETH R JACOBSON	2 3 5
CEDAR GROVE	1609	FRESNO	11	36 47	118 40	4650	2P	2P	US NAT PARK SERVICE	2 3 5
CEDARVILLE	1614	MODOC	18	41 32	120 10	4672	8A	8A	US SOIL CON SERVICE	2 3 5
CENTERVILLE POWER HOUSE	1624	BUTTE	23	39 47	121 40	522	8P	8P	P G + E COMPANY	2 3 5
CHALLENGE RANGER STA	1653	YUBA	8	39 29	121 14	2575		8A	U S FOREST SERVICE	3
CHATSWORTH HEYNEMANN RANCH	1679	LOS ANGELES	13	34 16	118 36	1000		7A	CORPS OF ENGINEERS	3
CHATSWORTH FC 24 D	1680	LOS ANGELES	13	34 15	118 36	957		VAR	LONNIE BATWAY	3
CHATSWORTH RESERVOIR	1682	LOS ANGELES	13	34 14	118 37	865		MID	CORPS OF ENGINEERS	C
CHERRY VALLEY DAM	1697	TUOLUMNE	37	37 58	119 55	4765	8A	8A	HETCH HETCH WTR SUP	2 3 5
CHESTER	1700	PLUMAS	8	40 18	121 13	4530	4P	4P	MRS C B KROEKER	2 3 5
CHICO EXPERIMENT STA	1715	BUTTE	23	39 42	121 47	205	4P	4P	US PLANT INTRO GRDN	2 3 5 6 C

Station	Index No.	County	Drainage	Latitude	Longitude	Elevation	Observation Time Temp.	Observation Time Precip.	Observer	Refer To Tables
CHITTENDEN PASS	1739	SAN BENITO	20	36 54	121 36	125		8A	W E CLINESMITH	3
CHOLAME HATCH RANCH	1743	SN LUIS OBPO	24	35 41	120 12	1975		MID	EVERETT C HATCH	C
CHUCHUPATE RANGER STA	1754	VENTURA	10	34 48	119 00	5250		MID	U S FOREST SERVICE	C
CHULA VISTA	1758	SAN DIEGO	33	32 36	117 06	9	8A	8A	WESTERN SALT COMPANY	2 3 5 6
CISCO RANGER STATION	1768	PLACER	8	39 18	120 31	5739		8A	U S FOREST SERVICE	3
CLAREMONT POMONA COL	1779	LOS ANGELES	26	34 06	117 43	1201	6P	6P	F P BRACKETT OBSY	2 3 5
CLARKSBURG	1784	YOLO	23	38 25	121 32	14	8A	8A	AMER CRYSTAL SUG CO	2 3 5
CLAYTON 1 SW	1786	CONTRA COSTA	4	37 56	121 58	1010		MID	HENRY J KAISER CO	C
CLEARLAKE	1806									
HIGHLANDS 1 NNE	1806	LAKE	23	38 58	122 38	1352	6P	6P	EDWARD J SERRA	2 3 5 C
CLOVERDALE 3 SSE	1838	SONOMA	22	38 46	122 59	320	8A	8A	ARTINO MUZZIN	2 3 5
CLOVERDALE 11 W	1840	SONOMA	22	38 46	123 13	1750		MID	FRANK S ORNBAUM	C
CLOVER MEADOWS GS	1844	MADERA	27	37 32	119 17	[illegible]		VAR	U S FOREST SERVICE	
COALINGA	1864	FRESNO	27	36 09	120 21	671	11P	11P	COALINGA FIRE DEPT	2 3 5
COALINGA 1 SE	1867	FRESNO	27	36 08	120 20	663		MID	UNION OIL COMPANY	C
COALINGA 14 NW	1869	FRESNO	27	36 14	120 34	1640		5P	MRS CHARLES HOWELL	3
COLBYS FC 53 D	1896	LOS ANGELES	13	34 18	118 07	3675		4P	E H SHINN	3
COLD SPRINGS CAMP	1905	MONTEREY	4	36 13	121 41	3280		VAR	U S FOREST SERVICE	S
COLEMAN FISH HATCHERY	1907	SHASTA	23	40 24	122 09	420		7A	U S F + W L SERVICE	3
COLFAX	1912	PLACER	8	39 06	120 58	2418	4P	4P	SOUTHERN PACIFIC CO	2 3 5
COLGATE POWER HOUSE	1916	YUBA	8	39 20	121 11	585		8A	P G + E COMPANY	3
COLUSA 1 SSW	1948	COLUSA	23	39 12	122 01	60	6P	6P	BERNERD J STEPHENS	2 3 5
CONCORD 3 E	1962	CONTRA COSTA	4	37 58	121 59	195		8A	HOWARD R LEE	
CONCORD 1 SE	1965	CONTRA COSTA	4	37 59	122 01	110		MID	MRS JEANETTE M HALL	C
CORCORAN IRRIG DISTRICT	2012	KINGS	9	36 06	119 34	200	8A	8A	C E WHITEHEAD	2 3 5 C
CORDES	2015	LAKE	23	38 51	122 47	2610		9A	EDWARD J CORDES	3
CORNING HOUGHTON RANCH	2027	TEHAMA	23	39 54	122 22	487		8A	FRANKLIN K HEED	3
CORONA	2031	RIVERSIDE	28	33 53	117 34	610	4P	4P	JAMESON COMPANY	2 3 5
CORRALITOS ENOS RANCH	2051	SANTA CRUZ	2	37 00	121 49	730		MID	ALFRED T ENOS	C
COTTONWOOD CREEK	2069	INYO	19	36 29	118 11	10600		VAR	DEPT WATER RESOURCES	
COVELO	2081	MENDOCINO	7	39 47	123 15	1385	8A	8A	GRANT W HANCOCK	2 3 5
COVELO EEL RIVER RS	2084	MENDOCINO	7	39 50	123 05	1514		MID	U S FOREST SERVICE	C
COVINA TEMPLE FC 193	2090	LOS ANGELES	26	34 05	117 52	575		5P	WILLIAM B TEMPLE	3
COW CREEK	2092	INYO	6	36 32	116 53	-152	4P	4P	US NAT PARK SERVICE	2 3 5
COYOTE CANYON	2103	RIVERSIDE	6	33 26	116 30	2300		3P	CORPS OF ENGINEERS	3
COYOTE WELLS	2111	IMPERIAL	6	32 44	115 58	250		8A	CORPS OF ENGINEERS	3
CRABTREE MEADOW	2114	TULARE	1	36 34	118 20	10720		VAR	CORPS OF ENGINEERS	
CRAWFORD RANCH	2139	SAN DIEGO	6	32 53	116 17	1500		MID	ROBERT A CRAWFORD	C
CRESCENT CITY 1 N	2147	DEL NORTE	17	41 46	124 12	4	4P	4P	THE CAL-ORE PWR CO	2 3 5
CRESCENT CITY 7 ENE	2148	DEL NORTE	17	41 48	124 05	120		8A	CAL DIV BEACH + PKS	3
CRESCENT CITY MNTNC STA	2150	DEL NORTE	17	41 46	124 12	50		MID	STATE DIV OF HWYS	C
CRESTLINE LAKE GREGORY	2163	SAN BERDINO	15	34 15	117 17	4530		MID	CR FST CO WATER DIST	C
#CROCKETT	2177	CONTRA COSTA	4	38 03	122 13	12	4P	4P	CAL HAWAIIAN SUG CO	2 3 5
CRYSTAL LAKE EAST PINE FLAT FC 283	2199	LOS ANGELES	26	34 20	117 50	5770		5P	NORMAN WHITE	3
#CULVER CITY	2214	LOS ANGELES	33	34 01	118 23	80	4P	4P	CULVER CITY	2 3 5
CUMMINGS	2218	MENDOCINO	7	39 50	123 38	1324		5P	A BUTLER	3
CUNNINGHAM	2224	LAKE	23	38 57	122 52	1421		8A	MRS M V CUNNINGHAM	3
CUYAMA	2236	SNTA BARBARA	30	34 56	119 37	2240	8A	8A	JOHN S ROWELL	2 3 5
CUYAMACA	2239	SAN DIEGO	25	32 59	116 35	4650	8A	8A	A LEWIS	2 3 5 7
CUYAMA RANCH	2248	SN LUIS OBPO	30	34 59	119 40	2150		MID	CORPS OF ENGINEERS	C
CUYAMA RANGER STATION	2249	SNTA BARBARA	3	34 51	119 29	2749		MID	U S FOREST SERVICE	C
DAGGETT 1 ENE	2255	SAN BERDINO	6	34 52	116 52	1975		MID	COOL WATER RANCH	C
DAGGETT CAA AIRPORT	2257	SAN BERDINO	6	34 52	116 47	1922	MID	MID	U S CIVIL AERO ADM	2 3 5
DAVIS AGR COLLEGE	2294	YOLO	23	38 32	121 45	51	8A	8A	UNIVERSITY OF CALIF	2 3 5 6 C
DAY	2306	MODOC	21	41 13	121 23	3650		MID	HERMAN L LORENZEN	C
DEEP SPRINGS SCHOOL	2331	INYO	6	37 22	117 59	5225	5P	5P	DEEP SPRINGS SCHOOL	2 3 5 7
DEER CREEK POWER HOUSE	2334	NEVADA	8	39 18	120 51	3700	5P	5P	P G + E COMPANY	2 3 5
DELANO	2346	KERN	9	35 47	119 15	323		8A	DELANO FIRE DEPT	3
DEL MONTE	2362	MONTEREY	4	36 36	121 52	46		MID	USN POSTGRAD SCHOOL	C
DENAIR	2389	STANISLAUS	37	37 32	120 48	124	5P	5P	W F MOORE	2 3 5
DE SABLA	2401	BUTTE	23	39 52	121 37	2713	4P	4P	P G + E COMPANY	2 3 5
DESCANSO RANGER STATION	2406	SAN DIEGO	33	32 51	116 37	3500		8A	U S FOREST SERVICE	3
DIAMOND BAR HORSE CAMP	2432	LOS ANGELES	26	33 59	117 50	750		MID	CORPS OF ENGINEERS	C
DOBBINS COLGATE FOREBAY	2458	YUBA	8	39 21	121 12	1550	4P	4P	P G + E COMPANY	2 3 5
DONNER MEMORIAL STA PK	2467	NEVADA	36	39 19	120 14	5937	8A	8A	CARL WHITEFIELD	2 3 5
DOS RIOS	2490	MENDOCINO	7	39 43	123 21	927		8A	STUART T PRICKETT	3
DOUBLEBUNK MEADOW	2492	TULARE	1	35 57	118 36	[illegible]		VAR	CORPS OF ENGINEERS	
DOWNEY FIRE DEPT FC107C	2494	LOS ANGELES	33	33 56	118 08	130		5P	DOWNEY FIRE DEPT	3
DOWNIEVILLE RANGER STA	2500	SIERRA	8	39 34	120 50	2895	6A	8A	U S FOREST SERVICE	2 3 5 C
DOYLE 5 SSE	2506	LASSEN	18	39 57	120 05	4385	7A	7A	FRANK M ROWLAND	2 3 5 7
DRY CANYON RESERVOIR	2516	LOS ANGELES	29	34 29	118 32	1511		7A	JAMES R RAY	3
DUDLEYS	2549	MARIPOSA	14	37 45	120 06	3000	6P	6P	W MC LEAN	2 3 5
DUNNIGAN	2568	YOLO	23	38 53	121 58	63		9A	MRS ALFTHA G HUNT	3
DUNSMUIR RANGER STATION	2572	SISKIYOU	23	41 13	122 16	2420		8A	U S FOREST SERVICE	3
DUTTONS LANDING	2580	NAPA	17	38 12	122 18	20	8A	8A	DAN STEELE	2 3 5 6
EAGLE MOUNTAIN	2598	RIVERSIDE	6	33 47	115 28	973	7A	7A	METRO WATER DISTRICT	2 3 5
EAST PARK RESERVOIR	2640	COLUSA	23	39 22	122 31	1205	6A	8A	ORLAND UNIT WU ASSN	2 3 5
EAST VIDETTE MEADOW	2653	TULARE	11	36 44	118 23	11400		VAR	CORPS OF ENGINEERS	
EL CAJON 2 E	2705	SAN DIEGO	33	32 47	116 55	525	SS	SS	EDWIN R CUNNINGHAM	2 3 5
EL CAPITAN DAM	2709	SAN DIEGO	25	32 53	116 49	600	8A	8A	SAN DIEGO WATER DEPT	2 3 5 C
EL CENTRO 2 SSW	2713	IMPERIAL	6	32 46	115 34	30	5P	5P	EL CENTRO WATER DEPT	2 3 5 C
ELECTRA POWER HOUSE	2728	AMADOR	16	38 20	120 40	715	5P	5P	P G + E COMPANY	2 3 5
ELIZABETH LAKE CANYON FC 128 B	2735	LOS ANGELES	29	34 36	118 34	2075		5P	E E STUDLEY	3
ELK VALLEY	2749	DEL NORTE	17	42 00	123 43	1711	5P	5P	ROBERT E BOTTEL	2 3 5
ELLERY LAKE	2756	MONO	38	37 56	119 14	9600		MID	CALIF ELEC POWER CO	3
ELLIOTT	2760	SAN JOAQUIN	16	38 14	121 11	90		7A	C NORMAN ADAMS	3
EL MODENA	2775	ORANGE	28	33 48	117 47	464		MID	HOMER F WANNAMAKER	C
ELSINORE	2805	RIVERSIDE	28	33 40	117 21	1300	6P	6P	STATE DIV OF FSTRY	2 3 5
ELSINORE 4 SSE	2812	RIVERSIDE	28	33 37	117 19	1305		MID	JOHN L EWING	C
ESCONDIDO	2862	SAN DIEGO	33	33 07	117 05	660	6P	6P	DARWIN M TING	2 3 5
ESCONDIDO CHURCH RANCH	2871	SAN DIEGO	33	33 06	117 05	715	6P	6P	ALBERT A CHURCH	2 3 5 C
ETIWANDA	2895	SAN BERDINO	28	34 08	117 31	1390		MID	CORPS OF ENGINEERS	C
ETNA	2899	SISKIYOU	12	41 28	122 54	2912		MID	LAWRENCE E BUCHNER	C
#EUREKA WB CITY	2910	HUMBOLDT	17	40 48	124 10	43	MID	MID	U S WEATHER BUREAU	2 3 5 C
EXCHEQUER RESERVOIR	2920	MARIPOSA	14	37 35	120 16	484		5P	MERCED IRRIG DIST	3
EXETER FAUVER RANCH	2922	TULARE	9	36 21	119 04	434		MID	CHARLES O COULTER	C
FAIRFIELD	2933	SOLANO	23	38 15	122 03	15		MID	SOLANO CO SURVEYOR	C
FAIRFIELD POLICE STA	2934	SOLANO	23	38 15	122 03	19	4P	4P	POLICE DEPARTMENT	2 3 5
FAIRMONT	2941	LOS ANGELES	15	34 42	118 26	3060	6A	6A	L A WTR + PWR DEPT	2 3 5
FALLBROOK	2958	SAN DIEGO	33	33 21	117 15	542		MID	US SOIL CON SERVICE	C
FALL RIVER MILLS INTAKE	2964	SHASTA	21	41 01	121 28	3340	8A	8A	P G + E COMPANY	2 3 5 6 7
FERGUSON RANCH	3020	TEHAMA	23	40 21	122 27	800		7A	MRS LISA FERGUSON	3
FIDDLETOWN LYNCH RANCH	3038	AMADOR	16	38 31	120 42	2100		8A	WENTWORTH LYNCH	3 C
FIGUEROA MOUNTAIN	3048	SNTA BARBARA	32	34 44	120 00	3150		MID	U S FOREST SERVICE	C
FINLEY 1 NNE	3055	LAKE	23	39 01	122 52	1340		6P	OTIS B BOARDMAN	C
FIVE POINTS 5 SSW	3083	FRESNO	11	36 21	120 09	285	6P	6P	RAYMOND THOMAS RANCH	2 3 5
FLORENCE LAKE	3093	FRESNO	27	37 16	118 58	7355		MID	SO CALIF EDISON CO	C
FOLSOM DAM	3113	SACRAMENTO	1	38 42	121 09	350	8A	8A	U S BUR RECLAMATION	2 3 5 6
FONTANA 5 N	3118	SAN BERDINO	28	34 11	117 27	1972		6P	ROLAND W GETCHELL	3
FONTANA KAISER	3120	SAN BERDINO	28	34 05	117 30	[illegible]	4P	4P	KAISER STEEL CORP	2 3 5
FOREST GLEN	3130	TRINITY	35	40 23	123 20	2340	8A	8A	MRS B E ESLICK	2 3 5
FORESTHILL RANGER STA	3134	PLACER	1	39 01	120 50	3200		8A	U S FOREST SERVICE	3
FORT BIDWELL	3157	MODOC	18	41 51	120 08	4498	5P	5P	L J FEE	2 3 5 7
FORT BRAGG	3161	MENDOCINO	17	39 27	123 48	80	8A	8A	CAL-WEST RR + NAV CO	2 3 5 C
FORT BRAGG AVIATION	3164	MENDOCINO	17	39 24	123 49	61	11P	11P	U S WB OBSERVER	2 3 5
FORT JONES 6 ESE	3176	SISKIYOU	12	41 35	122 43	3324		MID	CARL C CRAMER	C
FORT JONES RANGER STA	3182	SISKIYOU	12	41 36	122 51	2720	4P	4P	U S FOREST SERVICE	2 3 5
FORT ROSS	3191	SONOMA	17	38 31	123 15	114	6P	6P	C A CALL	2 3 5
FORWARD MILL	3204	SHASTA	23	40 26	121 44	3300		8A	ALVA J FORWARD	3
FREEDOM 8 NNW	3232	SANTA CRUZ	20	37 03	121 49	1495		MID	MRS ANNA E DRAGICH	C
FRENCH GULCH	3242	SHASTA	23	40 42	122 38	1100		8A	MRS CLARA JONES	3
FRESNO WB AIRPORT	3257	FRESNO	27	36 46	119 42	331	MID	MID	U S WEATHER BUREAU	2 3 5 C
FRIANT GOVERNMENT CAMP	3261	FRESNO	27	36 59	119 43	410	8A	8A	U S BUR RECLAMATION	2 3 5 6
FULLERTON ARROUES RANCH	3279	ORANGE	26	33 54	117 55	330		8A	CORPS OF ENGINEERS	3
FULLERTON CREEK NO 5	3282	ORANGE	26	33 55	117 52	400		VAR	CORPS OF ENGINEERS	3
FULLERTON DAM	3285	ORANGE	26	33 54	117 53	310		8A	CORPS OF ENGINEERS	3 C
FULLERTON HILLCREST RES	3288	ORANGE	26	33 53	117 55	330		5P	FULLERTON MUN W DEPT	3
GARBERVILLE	3320	HUMBOLDT	7	40 06	123 48	340		7A	MRS N E PANCOAST	3
GARDEN VALLEY 2 S	3338	ELDORADO	1	38 50	120 51	1940		7A	R C KYLE	3
GASQUET RANGER STATION	3357	DEL NORTE	17	41 52	123 58	384		8A	U S FOREST SERVICE	3
GEM LAKE	3369	MONO	38	37 45	119 08	8970		MID	CALIF ELEC POWER CO	3
GEORGETOWN	3381	ELDORADO	1	38 54	120 51	2701		8A	WILLIAM BREEDLOVE	3 C
GEORGETOWN RANGER STA	3384	ELDORADO	1	38 55	120 48	3001		8A	U S FOREST SERVICE	3
GERLE CREEK CAMP	3388	ELDORADO	[illegible]	38 59	120 23	5500		VAR	U S WEATHER BUREAU	S
GIANT FOREST	3397	TULARE	9	36 34	118 46	6360	8A	8A	GENE J BALAZ	2 3 5 7 C
GIBRALTAR DAM	3401	SNTA BARBARA	32	34 31	119 42	1250		6P	SNTA BARBARA WTR DEP	3
GILROY	3417	SANTA CLARA	20	37 00	121 34	194	9A	9A	GILROY FIRE DISTRICT	2 3 5
GILROY 8 NE	3419	SANTA CLARA	20	37 02	121 26	1050		MID	WILLIAM J KICKHAM	C

STATION INDEX

CONTINUED

Station	Index No.	County	Drainage	Latitude	Longitude	Elevation	Obs. Time Temp.	Obs. Time Precip.	Observer	Refer To Tables
GILROY 14 ENE	3422	SANTA CLARA	20	37 06	121 20	1350		8A	JOE GUJNAC	3
GLENDALE STAPEN FC 295G	3450	LOS ANGELES	13	34 09	118 16	530		5P	RALPH STAPENHORST	3
GLENDORA WEST FC 185	3452	LOS ANGELES	26	34 08	117 52	822		5P	MRS L M WEST	3
GLENNVILLE	3463	KERN	1[illegible]	35 43	118 42	3135	5P	8A	KERN CO FSTRY + F [illegible]	2 3 5
GLENNVILLE FULTON RS	3465	KERN	1[illegible]	35 44	118 40	3500		MID	U S FOREST SERVICE	C
GOLD RUN	3491	PLACER	8	39 10	120 52	3240		4P	JOHN F [illegible]ALL	3
GONZALES 9 ENE	3502	SAN BENITO	24	36 33	121 18	2350		MID	MRS ALTA M HOGUE	C
GRACE MEADOW	3529	TUOLUMNE	37	38 09	119 36	8900		VAR	HETCH HETCHY WTR SUP	S
GRANITE BASIN	3548	FRESNO	11	36 52	118 36	10000		VAR	CORPS OF ENGINEERS	S
GRANT GROVE	3551	TULARE	11	36 44	118 58	6580	8A	8A	US NAT PARK SERVICE	3 5 7 C
GRASS VALLEY	3571	NEVADA	8	39 12	121 02	2693	8A	8A	CARL E BEYER	2 3 5
GRASS VALLEY 2 NNE	3572	NEVADA	8	39 14	121 02	2710		MID	ALOYSUIS J KELLY	C
GRATON 1 W	3578	SONOMA	22	38 26	122 53	210	6P	6P	HOMER L PARNELL	2 3 5
GREENLAND RANCH	3603	INYO	6	36 27	116 52	-168	8A	8A	PAC COAST BORAX CO	2 3 5
GREENVIEW	3614	SISKIYOU	12	41 33	122 54	28[illegible]8		12M	MRS EMMA R PEREIRA	3
GREENVILLE RANGER STA	3621	PLUMAS	8	40 08	120 56	3560		8A	U S FOREST SERVICE	3
GRIZZLY FLATS	3649	ELDORADO	16	38 38	120 32	3930		MID	MRS LAURA B CEDERLOF	C
GRIZZLY PEAK	3652	CONTRA COSTA	4	37 52	122 13	1754		5P	CITY OF BERKELEY	3
GROVELAND 2	3669	TUOLUMNE	37	37 50	120 14	2825		MID	DUANE J COX	C
GROVELAND RANGER STA	3672	TUOLUMNE	37	37 49	120 06	3135		8A	U S FOREST SERVICE	3
GUERNEVILLE	3683	SONOMA	22	38 30	123 00	115		7A	JOSEPH E BUTTNER	3
HAINES CANYON LOWER FC 364	3703	LOS ANGELES	13	34 16	118 16	2450		5P	JAMES P KINDRED	3
HAINES CANYON UPPER FC 367	3704	LOS ANGELES	13	34 16	118 15	345[illegible]		5P	JAMES P KINDRED	3
HAIWEE	3710	INYO	19	36 08	117 57	3825	7A	7A	L A WTR + PWR DEPT	2 3 5 7
HALF MOON BAY [illegible] NNW	3714	SAN MATEO	4	37 29	122 27	60	7A	7A	SAN MATEO DEPT AGR	2 3 5
HAMILTON BRANCH PH	3725	PLUMAS	8	40 16	121 05	4560		MID	ALBION A SARGENT	C
HAMILTON AIR FORCE BASE	3734	MARIN	17	38 04	122 31	-2	MID	MID	U S AIR FORCE	2 3 5
HAMILTON AFB 1 E	3735	MARIN	17	38 03	122 30	10	4P	4P	L J ELDER	2 3 5 6
HANFORD	3747	KINGS	11	36 20	119 40	[illegible]42	5P	5P	STATE DIV OF FSTRY	2 3 5
HANSEN DAM	3751	LOS ANGELES	13	34 15	118 24	975		8A	CORPS OF ENGINEERS	3 C
HAPPY CAMP RANGER STA	3761	SISKIYOU	12	41 48	123 23	1090	3P	3P	U S FOREST SERVICE	2 3 5 C
HARRIS GAGING STATION	3787	SNTA BARBARA	33	34 46	12[illegible] 25	320		6P	OLIN LEWIS	3
HARRISON GULCH RS	3791	SHASTA	23	40 22	122 58	2710		8A	U S FOREST SERVICE	3 C
HARRY L ENGLEBRIGHT DAM	3800	NEVADA	8	39 14	121 16	580		8A	CORPS OF ENGINEERS	3
HATCHET MT MNTNC STA	3817	SHASTA	21	40 51	121 46	4368		8A	STATE DIV OF HWYS	3
HAT CREEK RS	3821	SHASTA	21	40 48	121 30	3348		MID	U S FOREST SERVICE	C
HAT CREEK PH NO 1	3824	SHASTA	21	40 56	121 33	3015	8A	8A	P G + E COMPANY	2 3 5
HAVISIDE RANCH	3841	CONTRA COSTA	4	37 57	122 06	330		MID	R W HIRSCHKIND	C
HAYFIELD PUMPING PLANT	3855	RIVERSIDE	6	33 42	115 38	1370	8A	8A	METRO WATER DISTRICT	2 3 5 C
HAYFORK RANGER STATION	3859	TRINITY	35	40 33	123 10	2346		8A	U S FOREST SERVICE	3
HAYWARD	3863	ALAMEDA	4	37 39	121 58	1000		MID	MRS ABBIE S DRENNAN	C
HEALDSBURG	3875	SONOMA	22	38 37	122 52	101	6P	6P	CITY FIRE DEPARTMENT	2 3 5
HEALDSBURG 2 E	3878	SONOMA	22	38 37	122 52	102		8A	W F IVERSEN	3
HEMET	3896	RIVERSIDE	33	33 45	116 58	1595		8A	LAKE HEMET WATER CO	3
HEMET RESERVOIR	3899	RIVERSIDE	33	33 40	116 41	4400		MID	ELMER G JACKSON	C
HENSHAW DAM	3914	SAN DIEGO	33	33 14	116 46	2700	8A	8A	VISTA IRRIG DIST	2 3 5 C
HERNANDEZ 2 NW	3925	SAN BENITO	20	36 24	120 50	2160		4P	MAX D LEY	3
HERNANDEZ 7 SE	3928	SAN BENITO	20	36 18	120 42	2765		MID	MRS CLORENE AKERS	C
HETCH HETCHY	3939	TUOLUMNE	37	37 57	119 47	387[illegible]	[illegible]	8A	HETCH HETCH WTR SUP	2 3 5 6 7 C
HIGHLAND SPRINGS RANCH	3955	LAKE	23	38 56	122 54	1480		8A	ARTHUR A ANDERSON	3
HILTS	3987	SISKIYOU	12	42 00	122 37	2915		8A	FRUIT GROWERS SUP CO	3
HOBERGS	4010	LAKE	23	38 50	122 43	2980		8A	GEORGE G HOBERG	3
HODGES DAM	4014	SAN DIEGO	33	33 03	117 08	320		7A	SAN DIEGO WATER DEPT	3
HOEGEES FC 60 A	4017	LOS ANGELES	13	34 13	118 02	2650		5P	G ROBINSON	3
HOLLISTER	4022	SAN BENITO	2[illegible]	36 51	121 24	284	5P	5P	R [illegible] PFEFFER	2 3 5
HOLLISTER 2	4025	SAN BENITO	20	36 51	121 24	284		MID	ARTHUR W HOLSWORTH	C
HOOPA	4082	HUMBOLDT	35	41 03	123 41	350		MID	HOOPA INDIAN AGENCY	C
HOOPA 2 SE	4084	HUMBOLDT	35	41 02	123 39	315		5P	MRS VICTORIA L RUD[illegible]	3
HOPLAND 8 NE	4097	LAKE	23	39 01	123 00	2510		MID	MRS S LOUISE RICE	C
HOPLAND LARGO STATION	4100	MENDOCINO	22	39 01	123 07	550		8A	CLIFFORD W CRAWFORD	3
HORSE CANYON	4113	SNTA BARBARA	32	34 37	119 51	1550		MID	CORPS OF ENGINEERS	C
HORSE CORRAL MEADOW	4116	FRESNO	11	36 45	118 46	7675		VAR	CORPS OF ENGINEERS	S
HUASNA	4144	SN LUIS OBPO	30	35 05	120 22	710		MID	MRS ANN ROTTA	C
HUCKLEBERRY LAKE	4148	TUOLUMNE	37	38 06	119 45	7800		VAR	HETCH HETCH WTR SUP	
HUNTINGTON LAKE	4176	FRESNO	27	37 14	119 13	7020	5P	5P	SO CALIF EDISON CO	2 3 5 7 C
HYAMPOM	4191	TRINITY	35	40 37	123 28	1240		MID	FRANCES V MOSS	C
IDRIA	4204	SAN BENITO	27	36 25	120 40	2650	4P	4P	NEW IDRIA Q-S MIN CO	2 3 5
IDYLLWILD RANGER STA	4211	RIVERSIDE	33	33 45	116 43	5397	4P	4P	U S FOREST SERVICE	2 3 5 C
IMPERIAL	4223	IMPERIAL	6	32 51	115 34	-69	6P	6P	IMPERIAL IRRIG DIST	2 3 5
INDEPENDENCE	4232	INYO	19	36 48	118 12	3950	7A	7A	L A WTR + PWR DEPT	2 3 5 7 C
INDEPENDENCE ONION VLY	4235	INYO	19	36 46	118 20	9175		MID	L A WTR + PWR DEPT	C
INDIO U S DATE GARDEN	4259	RIVERSIDE	6	33 43	116 15	11	8A	8A	US BUR OF PLANT IND	2 3 5
INYOKERN	4278	KERN	6	35 39	117 49	2440	5P	5P	KERN CO FIRE DEPT	2 3 5
INYOKERN ARMITAGE	4280	KERN	6	35 41	117 41	2218		11P	U S N O T S	3
IOWA HILL	4288	PLACER	1	39 05	120 51	2970		8A	I E ROSE	3
IRON MOUNTAIN	4297	SAN BERDINO	6	34 08	115 08	922	7A	7A	METRO WATER DEPT	2 3 5 C
IRON MOUNTAIN LOOKOUT	4298	ELDORADO	1	38 42	120 21	6180		VAR	U S WEATHER BUREAU	S
JESS VALLEY	4374	MODOC	21	41 16	120 18	5290	5P	5P	WALTER CANTRALL	2 3 5 7
JOHNSONDALE	4389	TULARE	10	35 58	118 32	4645		8A	U S FOREST SERVICE	3
JOICE ISLAND	4392	SOLANO	23	38 11	122 03	10	MID	VAR	JOHN MERWIN	2 3 5 6
JULIAN	4412	SAN DIEGO	33	33 05	116 36	4215		MID	STATE DIV OF FSTRY	C
JULIAN WYNOLA	4418	SAN DIEGO	33	33 06	116 39	3655	SS	SS	CHARLES VILINEK	2 3 5
JUNCAL DAM	4422	SNTA BARBARA	32	34 29	119 31	2060		6P	JOHN K CHASE	3
KAISER MEADOWS	4442	FRESNO	27	37 18	119 06	9110		VAR	SO CALIF EDISON CO	S
KEE RANCH	4467	SAN BERDINO	6	34 10	116 32	4300		8A	CORPS OF ENGINEERS	3
KELLOGG	4480	SONOMA	22	38 38	122 39	1360		8A	MRS IDA R TUTTLE	3
KELSEYVILLE	4488	LAKE	23	38 59	122 50	1385		9A	JOSEPH J GLEBE	3
KELSEYVILLE 4 SW	4493	LAKE	23	38 56	122 53	1480		MID	MRS KAREN V BACCI	C
KENTFIELD	4500	MARIN	17	37 57	122 33	45	8A	8A	RICHARD R KLEIN	2 3 5
KERLINGER	4508	SAN JOAQUIN	27	37 41	121 26	172		8A	PAC COAST AGGREGATES	3
KERN RIVER INTAKE NO 3	4518	TULARE	10	35 57	118 29	3650		7A	ALGOT T LOFBERG	3
#KERN RIVER PH NO 1	4520	KERN	10	35 28	118 47	970	5P	5P	SO CALIF EDISON CO	2 3 5
KERN RIVER PH NO 3	4523	KERN	10	35 47	118 26	2703	5P	5P	SO CALIF EDISON CO	2 3 5 7
KETTLEMAN CITY 1 SSW	4534	KINGS	11	36 00	119 58	310	8A	8A	STANDARD OIL CO CAL	2 3 5 6
KETTLEMAN STATION	4536	KINGS	11	36 04	120 05	508	6P	6P	P G + E COMPANY	2 3 5
KING CITY	4555	MONTEREY	24	36 12	121 08	320	5P	5P	STATE DIV OF FSTRY	2 3 5 C
KLAMATH	4577	DEL NORTE	12	41 32	124 02	25	5P	MID	HAROLD DEL PONTE	2 3 5 C
KNEELAND 10 SSE	4587	HUMBOLDT	7	40 38	123 54	2356		MID	D LEE EMERSON	C
KNIGHTS LANDING	4591	YOLO	23	38 48	121 43	33		8A	TERRY B COTTEN	3
KYBURZ STRAWBERRY	4616	ELDORADO	1	38 48	120 09	5750		MID	HARRY STEVENSON	C
LA CRESCENTA FC 251	4628	LOS ANGELES	13	34 13	118 14	1565		5P	MRS E BYRD	3
LAFAYETTE 2 NNE	4633	CONTRA COSTA	4	37 55	122 06	535		8A	ROSS R SANBORN	3
LAFAYETTE FIRE STATION	4635	CONTRA COSTA	4	37 53	122 07	290		MID	LAFAYETTE FIRE DEPT	C
#LAGUNA BEACH	4647	ORANGE	33	33 32	117 47	56	4P	4P	CITY ENGINEER	2 3 5
LAGUNA BEACH 2	4650	ORANGE	33	33 33	117 48	180		MID	L B WATER DISTRICT	C
LA HONDA	4660	SAN MATEO	4	37 19	122 16	670		6P	JAMES C ALLEN	3
LAKE ALPINE	4664	ALPINE	34	38 28	120 01	7500		VAR	DEPT WATER RESOURCES	S
LAKE ARROWHEAD	4671	SAN BERDINO	15	34 15	117 12	5250	5P	5P	LAKE ARROWHEAD F D	2 3 5 7
LAKE CITY	4675	MODOC	18	41 38	120 13	4613	7A	7A	REV CHARLES F CATLIN	2 3 5 7
LAKE ELEANOR	4679	TUOLUMNE	37	37 58	119 53	4662		VAR	HETCH HETCHY WTR SUP	S
LAKE MOUNTAIN	4690	TRINITY	7	40 01	123 24	3170		MID	LEONARD M MILLER	C
LAKEPORT	4701	LAKE	23	39 03	122 55	1343	5P	8A	MRS WILLIE GREENE	2 3 5
LAKEPORT SCS	4703	LAKE	23	39 02	122 55	1356		MID	U S SOIL CON SERVICE	C
LAKE SABRINA	4705	INYO	19	37 13	118 36	9000		VAR	CALIF ELEC POWER CO	S
LAKESHORE	4709	SHASTA	23	40 53	122 23	1075	8P	8P	U S BUR RECLAMATION	2 3 5 6
LAKESIDE 2 ENE	4711	SAN DIEGO	25	32 52	116 54	450		7A	LA MESA IRRIG DIST	3
LAKE SPAULDING	4713	NEVADA	8	39 19	120 38	5156	5P	5P	P G + E COMPANY	2 3 5 7
LAKE SPAULDING DAM	4714	NEVADA	8	39 20	120 38	4960	4P	4P	P G + E COMPANY	2 3 5 6
LAKE WOHLFORD	4726	SAN DIEGO	33	33 10	117 00	1500		MID	ESCONDIDO MTL WTR CO	C
LA MESA	4735	SAN DIEGO	25	32 46	117 01	528	5P	5P	LA MESA FIRE DEPT	2 3 5
LA MESA 1 NE	4736	SAN DIEGO	25	32 47	117 00	660		7A	LA MESA IRRIG DIST	3
LANCASTER	4747	LOS ANGELES	15	34 42	118 08	2352	MID	5P	SO CALIF EDISON CO	2 3 5
LA PANZA RANCH	4767	SN LUIS OBPO	24	35 23	120 10	1560		MID	JOHN S BOWMAN	C
#LAS PLUMAS	4812	BUTTE	8	39 41	121 29	506	5P	5P	P G + E COMPANY	2 3 5
LAYTONVILLE	4851	MENDOCINO	7	39 42	123 29	1640		MID	EDWARD E DOWNING	C
LA ZACA FOXEN DIVIDE	4855	SNTA BARBARA	32	34 46	120 07	1470		VAR	US GEOLOGICAL SURVEY	S
LA ZACA SAN ANTONIO DIV	4858	SNTA BARBARA	32	34 42	120 11	985		VAR	US GEOLOGICAL SURVEY	S
LEBEC	4863	KERN	10	34 50	118 52	3583		8A	KERN CO FIRE DEPT	3
LECHUZA PATROL STATION FC 352 B	4867	LOS ANGELES	33	34 05	118 53	1530		4P	L A CO FIRE WARDEN	3 C
LE GRAND	4884	MERCED	27	37 14	120 15	255	5P	5P	MERCED CO FIRE DEPT	2 3 5
LEMON COVE	4890	TULARE	9	36 23	119 02	513	5P	5P	KAWEAH LEMON CO	2 3 5
LEWIS CR KINGS CANYON	4920	FRESNO	11	36 48	118 41	4650		VAR	U S WEATHER BUREAU	S
LINDSAY	4957	TULARE	9	36 11	119 04	395	7P	7P	FRANK DE CHAINE	2 3 5
LITTLE TUJUNGA GOLD CR	4986	LOS ANGELES	13	34 19	118 18	2750		MID	CORPS OF ENGINEERS	C
LIVE OAK CANYON FC 230C	4993	LOS ANGELES	26	34 07	117 44	1255		5P	C F ELDER	3
LIVERMORE	4997	ALAMEDA	4	37 41	121 47	480	8A	8A	INDEPENDENT WHSE CO	2 3 5
LIVORNA HEIGHTS	5000	CONTRA COSTA	4	37 52	122 01	450		9A	CLOSED 5/31/57	3

Station	Index No.	County	Drainage	Latitude	Longitude	Elevation	Obs. Time Temp.	Obs. Time Precip.	Observer	Refer To Tables
LLANO SHAWNEE HILLS RCH	5002	LOS ANGELES	[illegible]	34 28	117 [illegible]	[illegible]	6P	6P	MRS E A EBERLE	3 5 7
[illegible]	[illegible]	[illegible]	[illegible]	[illegible]	[illegible]	[illegible]		[illegible]	ARCHIE M WEFERLING	
LOCKWOOD MESA	[illegible]	[illegible]	[illegible]	[illegible]	117 1[illegible]	[illegible]		[illegible]	SAN DIEGO WATER CO	[illegible]
[illegible]	[illegible]	[illegible]	[illegible]	[illegible]	[illegible]	[illegible]	[illegible]	[illegible]	LODI SEWAGE TREAT PL	[illegible]
LOGAN MEADOWS	[illegible]	MADERA	[illegible]	[illegible]	[illegible]	[illegible]		[illegible]	SO CALIF EDISON CO	
LOMPOC SEWAGE PLANT	[illegible]	SNTA BARBARA	[illegible]	[illegible]	[illegible]	[illegible]	[illegible]	[illegible]	LOMPOC SEW TREAT PL	[illegible]
LONE PINE COTTONWOOD PH	[illegible]	[illegible]	[illegible]	[illegible]	[illegible]	[illegible]		[illegible]	[illegible]	
[illegible]	[illegible]	[illegible]	[illegible]	[illegible]	[illegible]	[illegible]		[illegible]	EDWARD C GERLACH	
LONG BARN EXP STATION	[illegible]	TUOLUMNE	37	[illegible]	[illegible]	[illegible]		MID	U S FOREST SERVICE	C
#LONG BEACH	[illegible]	LOS ANGELES	[illegible]	[illegible] 46	118 [illegible]	[illegible]	[illegible]	[illegible]	JOHN W TEED	[illegible]
[illegible]	5098	[illegible]	10	[illegible]	118 26	[illegible]		MID	[illegible]	C
LOS ALAMOS	[illegible]	SNTA BARBARA	[illegible]	[illegible]	[illegible]	[illegible]		[illegible]	HENRY R GEWE	3
#LOS ANGELES WB AIRPORT	[illegible]	LOS ANGELES	[illegible]	[illegible]	[illegible]	[illegible]	[illegible]	[illegible]	U S WEATHER BUREAU	[illegible]
LOS ANGELES WB CITY	[illegible]	LOS ANGELES	[illegible]	[illegible]	[illegible]	[illegible]	[illegible]	[illegible]	[illegible]	[illegible]
LOS BANOS	[illegible]	[illegible]	[illegible]	[illegible]	[illegible]	[illegible]		[illegible]	ROGER C RICE	[illegible]
LOS BANOS ARBURUA RANCH	[illegible]	[illegible]	[illegible]	[illegible]	[illegible]	[illegible]		[illegible]	[illegible]	
LOS GATOS	[illegible]	SANTA CLARA	[illegible]	[illegible]	[illegible]	[illegible]	[illegible]	[illegible]	[illegible]	
LOS GATOS 4 SW	[illegible]	SANTA CRUZ	[illegible]	[illegible]	[illegible]	[illegible]		[illegible]	[illegible]	
LOS PRIETOS RANGER STA	[illegible]	SNTA BARBARA	[illegible]	[illegible]	[illegible]			[illegible]	U S FOREST SERVICE	
LOST HILLS	[illegible]	KERN	[illegible]	[illegible]	[illegible]	[illegible]		[illegible]	KERN CO FSTRY + F D	
[illegible]	5160	TUOLUMNE	[illegible]	[illegible]	[illegible]	[illegible]		[illegible]	[illegible]	
[illegible]	[illegible]	SAN DIEGO	[illegible]	[illegible]	[illegible]	[illegible]		[illegible]	SAN DIEGO WTR DEPT	
LUCERNE VALLEY 2 W	[illegible]	SAN BERDINO	[illegible]	[illegible]	[illegible]	[illegible]		[illegible]	[illegible]	
LUCIA WILLOW SPRINGS	[illegible]	[illegible]	[illegible]	[illegible]	[illegible]	[illegible]		[illegible]	STATE DIV OF HWYS	
LYTLE CR FOOTHILL BLVD	[illegible]	[illegible]	[illegible]	[illegible]	[illegible]	[illegible]		[illegible]	CORPS OF ENGINEERS	
LYTLE CREEK POWER HOUSE	[illegible]	SAN BERDINO	[illegible]	[illegible]	[illegible]	[illegible]		[illegible]	SO CALIF EDISON CO	
LYTLE CREEK RANGER STA	[illegible]	SAN BERDINO	[illegible]	[illegible]	[illegible]	[illegible]		[illegible]	U S FOREST SERVICE	
[illegible]	[illegible]	[illegible]	[illegible]	[illegible]	[illegible]	[illegible]		[illegible]	STATE DIV OF FSTRY	
MAD RIVER RANGER STA	[illegible]	[illegible]	[illegible]	[illegible]	[illegible]	[illegible]		[illegible]	[illegible]	
MAGIC MOUNTAIN	[illegible]	LOS ANGELES	[illegible]	[illegible]	118	[illegible]		[illegible]	CORPS OF ENGINEERS	
MAHNKE	5258	LAKE	[illegible]	[illegible]	[illegible]	[illegible]		[illegible]	[illegible]	C
MAMMOTH PASS	[illegible]	[illegible]	[illegible]	[illegible]	[illegible]	[illegible]		[illegible]	[illegible]	
[illegible]	[illegible]	SAN JOAQUIN	[illegible]	[illegible]	[illegible]	[illegible]		[illegible]	[illegible]	[illegible]
MANZANITA [illegible]	[illegible]	[illegible]	[illegible]	[illegible]	[illegible]	[illegible]		[illegible]	US NAT PARK SERVICE	
MANZANITA MOUNTAIN	[illegible]	[illegible]	[illegible]	[illegible]	[illegible]	[illegible]		[illegible]	[illegible]	
MARCH FIELD	[illegible]	RI[illegible]	[illegible]	[illegible]	[illegible]	[illegible]		[illegible]	[illegible]	
[illegible]	[illegible]	[illegible]	[illegible]	[illegible]	[illegible]	[illegible]	[illegible]	[illegible]	[illegible]	
[illegible]	[illegible]	[illegible]	[illegible]	[illegible]	[illegible]	[illegible]	[illegible]	[illegible]	[illegible]	
MARKLEEVILLE	[illegible]	[illegible]	[illegible]	[illegible]	[illegible]	[illegible]	[illegible]	[illegible]	[illegible]	
MARRE RANCH	[illegible]	SNTA BARBARA	[illegible]	[illegible] 41	[illegible]	[illegible]		[illegible]	US GEOLOGICAL SURVEY	
MARTINEZ [illegible]	[illegible]	[illegible]	4	37 58	122 08	225		MID	[illegible]	C
MARTINEZ 3 SSE	[illegible]	CONTRA COSTA	4	[illegible]	[illegible]	[illegible]		[illegible]	[illegible]	[illegible]
MARTINEZ FIRE STATION	[illegible]	[illegible]	4	[illegible]	[illegible]	[illegible]	[illegible]	[illegible]	[illegible]	
MARYSVILLE	[illegible]	[illegible]	[illegible]	[illegible]	[illegible]	[illegible]		[illegible]	[illegible]	
MATHER	[illegible]	[illegible]	[illegible]	[illegible]	[illegible]	[illegible]		[illegible]	CITY SAN FRANCISCO	
MC [illegible]	[illegible]	[illegible]	[illegible]	[illegible]	[illegible]	[illegible]		[illegible]	[illegible]	
MC CLOUD	[illegible]	SISKIYOU	[illegible]	[illegible]	[illegible]	[illegible]		[illegible]	THOMAS WILLIAMS	[illegible]
MEADOW LAKE	[illegible]	FRESNO	[illegible]	[illegible]	[illegible]	[illegible]		[illegible]	[illegible]	
MECCA 3 SE	[illegible]	RIVERSIDE	[illegible]	[illegible]	[illegible]	[illegible]		[illegible]	[illegible]	
MEDI[illegible] LAKE	[illegible]	[illegible]	[illegible]	[illegible]	[illegible]	[illegible]		[illegible]	DEPT WATER RESOURCES	
MENDOTA 1 NNW	5526	FRESNO	[illegible]	36 47	[illegible]	174		[illegible]	[illegible]	C
MENDOTA DAM	[illegible]	[illegible]	[illegible]	[illegible]	[illegible]	[illegible]		[illegible]	[illegible]	
MERCED FIRE STATION 2	[illegible]	[illegible]	[illegible]	[illegible]	[illegible]	[illegible]	[illegible]	[illegible]	CITY OF MERCED	
MERCED 2	[illegible]	[illegible]	[illegible]	[illegible] 19	[illegible]	[illegible]		[illegible]	[illegible]	C
MERCEY HOT SPRINGS	[illegible]	[illegible]	[illegible]	[illegible]	[illegible]	[illegible]		[illegible]	MERCEY HOT SPRINGS	
MEYERS INSPECTION STA	5572	ELDORADO	[illegible]	[illegible]	[illegible]	[illegible]		[illegible]	STATE OF CALIFORNIA	
[illegible]	[illegible]	[illegible]	[illegible]	[illegible]	[illegible]	[illegible]		[illegible]	ROBERT C WHEELER	
MIDDLETOWN	[illegible]	[illegible]	[illegible]	[illegible]	[illegible]	[illegible]		[illegible]	[illegible]	
MIDDLEWATER	[illegible]	[illegible]	[illegible]	[illegible]	[illegible]	[illegible]		[illegible]	UNION OIL CO OF CAL	[illegible]
MILFORD LAUFMAN RS	[illegible]	LASSEN	[illegible]	[illegible]	[illegible]	[illegible]		[illegible]	[illegible]	
MILL [illegible]	5629	[illegible]	[illegible]	[illegible]	117 02	[illegible]	3P	3P	SO CALIF EDISON CO	2 3 5
MILL CREEK INTAKE	[illegible]	SAN BERDINO	[illegible]	[illegible]	[illegible]	[illegible]		[illegible]	[illegible]	
MILO 5 NE	[illegible]	TULARE	[illegible]	[illegible] 17	118 [illegible]	[illegible]		[illegible]	[illegible]	[illegible]
MINERAL	[illegible]	[illegible]	[illegible]	[illegible]	[illegible]	[illegible]		[illegible]	US NAT PARK SERVICE	3
MINERAL KING	[illegible]	TULARE	[illegible]	36 26	[illegible]	[illegible]		[illegible]	CORPS OF ENGINEERS	
MIRANDA SPENGLER RANCH	[illegible]	HUMBOLDT	[illegible]	[illegible]	[illegible]	[illegible]		[illegible]	HAROLD R CHACE	[illegible]
MODESTO	[illegible]	STANISLAUS	[illegible]	37 [illegible]	[illegible]	[illegible]		[illegible]	MODESTO IRRIG DIST	
MODESTO 2	5741	STANISLAUS	[illegible]	37 39	[illegible]	[illegible]		[illegible]	CITY OF MODESTO	
MOJAVE	5756	KERN	[illegible]	35 03	[illegible]	2735		[illegible]	KERN CO FIRE DEPT	[illegible]
MONACHE MEADOWS	[illegible]	TULARE	[illegible]	36 13	[illegible]	[illegible]		[illegible]	CORPS OF ENGINEERS	
MONO LAKE	[illegible]	MONO	[illegible]	38 01	119 09	[illegible]	[illegible]	5P	[illegible]	2 [illegible]
MONTAGUE 3 NE	[illegible]	SISKIYOU	[illegible]	[illegible]	[illegible]	[illegible]		[illegible]	TOM W WILLIAMS	
MONTEREY	[illegible]	MONTEREY	4	36 36	[illegible]	[illegible]		[illegible]	[illegible]	[illegible]
MONTGOMERY CREEK 2 SSW	[illegible]	[illegible]	[illegible]	[illegible]	[illegible]	[illegible]		[illegible]	AARON SMITH	
MOORPARK 1 SSE	5923	VENTURA	33	34 17	[illegible]	[illegible]		[illegible]	US SOIL CON SERVICE	[illegible]
MOORPARK 3 SE	[illegible]	VENTURA	33	34 15	[illegible] 51	635		[illegible]	EVERETT RANCH	
MOORPARK 3 NNW	5926	VENTURA	[illegible]	[illegible]	[illegible]	[illegible]		[illegible]	[illegible]	
MORENA DAM	[illegible]	[illegible]	[illegible]	[illegible]	[illegible]	[illegible]		[illegible]	SAN DIEGO WATER CO	[illegible]
MORGAN HILL 2 E	[illegible]	SANTA CLARA	4	[illegible]	[illegible]	[illegible]		[illegible]	MRS THELMA F DONNER	[illegible]
MORGAN HILL BOSSANA RCH	[illegible]	SANTA CLARA	[illegible]	[illegible]	[illegible]	[illegible]		[illegible]	[illegible]	[illegible]
MORGAN HILL SCS	5853	SANTA CLARA	[illegible]	[illegible]	[illegible]	350		[illegible]	US SOIL CON SERVICE	[illegible]
MORONGO VALLEY	[illegible]	[illegible]	[illegible]	[illegible]	116 [illegible]	[illegible]		7A	CORPS OF ENGINEERS	[illegible]
MOUNTAIN PASS	[illegible]	SAN BERDINO	[illegible]	[illegible]	[illegible]	[illegible]	[illegible]	[illegible]	[illegible]	[illegible]
MOUNT BRECKENRIDGE	[illegible]	[illegible]	[illegible]	[illegible]	[illegible]	[illegible]	[illegible]	[illegible]	CLOSED 11/1/57	
MOUNT DANAHER	[illegible]	ELDORADO	[illegible]	[illegible]	[illegible]	[illegible]		[illegible]	STATE DIV OF FSTRY	C
MOUNT DIABLO NORTH GATE	[illegible]	CONTRA COSTA	4	37 52	121 56	[illegible]	[illegible]	[illegible]	[illegible]	
MOUNT DIABLO STATE PARK HEADQUARTERS	5916	CONTRA COSTA	4	[illegible] 51	[illegible]	[illegible]		MID	CAL DIV BEACH + P[illegible]	C
MOUNT HAMILTON	5933	SANTA CLARA	4	[illegible]	[illegible]	[illegible]	[illegible]	[illegible]	U S WB OBSERVER	[illegible]
MOUNT HEBRON 9 E	[illegible]	SISKIYOU	12	41 46	121 [illegible]	[illegible]		[illegible]	LEWIS D PARSONS	[illegible]
MOUNT HEBRON RANGER STA	5941	SISKIYOU	12	41 47	122 00	4250	[illegible]	8A	[illegible]	3 5
MOUNT [illegible]	[illegible]	SANTA CRUZ	[illegible]	[illegible]	[illegible]	[illegible]		[illegible]	JACK I SCHELL	
MOUNT SHASTA SLOPE	[illegible]	SISKIYOU	[illegible]	[illegible] 22	122 [illegible]	[illegible]		[illegible]	DEPT WATER RESOURCES	
MOUNT SHASTA WB CITY	5983	SISKIYOU	[illegible]	41 19	122 [illegible]	[illegible]	[illegible]	[illegible]	[illegible]	[illegible]
MOUNT TAMALPAIS 1 S	[illegible]	MARIN	17	37 55	[illegible]	[illegible]		[illegible]	[illegible]	
MOUNT WILSON FC 338 B	[illegible]	LOS ANGELES	13	34 14	118 [illegible]	[illegible]	[illegible]	[illegible]	[illegible]	[illegible]
MUIR [illegible]	[illegible]	MARIN	17	37 54	122 [illegible]	[illegible]		[illegible]	[illegible]	
[illegible]	[illegible]	TRINITY	[illegible]	41 12	[illegible]	[illegible]		[illegible]	DEPT WATER RESOURCES	
[illegible]	[illegible]	RIVERSIDE	33	[illegible]	116 [illegible]	[illegible]		[illegible]	CORPS OF ENGINEERS	
[illegible]	[illegible]	[illegible]	[illegible]	[illegible]	[illegible]	[illegible]	[illegible]	[illegible]	MONTEREY CO FCWCD	
NAPA	6065	NAPA	17	38 18	[illegible]	16		[illegible]	EARL S GIPSON	[illegible]
#NAPA STATE HOSPITAL	[illegible]	NAPA	17	38 17	122 16	[illegible]	[illegible]	8A	JOHN F ALLEMANT	[illegible]
NEEDLES	[illegible]	SAN BERDINO	5	34 50	114 [illegible]	[illegible]		[illegible]	[illegible]	[illegible]
NEEDLES CAA AIRPORT	6118	SAN BERDINO	5	34 46	114 [illegible]	[illegible]	[illegible]	[illegible]	[illegible]	[illegible]
NEENACH	6122	LOS ANGELES	15	34 48	118 35	[illegible]		[illegible]	[illegible]	
NEVADA CITY	6136	NEVADA	8	39 16	[illegible]	[illegible]	[illegible]	[illegible]	[illegible]	[illegible]
NEWARK	6144	ALAMEDA	4	37 [illegible]	[illegible]	14	[illegible]	[illegible]	[illegible]	[illegible]
NEWBURY PARK 2 WNW	6147	VENTURA	33	34 11	118 57	[illegible]		[illegible]	[illegible]	
NEWBURY PARK 4 SW	6149	VENTURA	33	[illegible]	118 [illegible]	780		[illegible]	RANCHO SIERRA VISTA	[illegible]
NEWHALL SOLEDAD FC 32 C	[illegible]	LOS ANGELES	[illegible]	34 23	118 [illegible]	[illegible]		4P	L A CO FIRE WARDEN	[illegible]
NEWHALL [illegible] RANGER STA	6164	LOS ANGELES	[illegible]	34 [illegible]	118 31	[illegible]		MID	U S FOREST SERVICE	
#NEWMAN	6168	STANISLAUS	[illegible]	37 [illegible]	[illegible]	[illegible]	5P	[illegible]	RAY S WADE	[illegible]
NEWPORT BEACH HARBOR	[illegible]	ORANGE	[illegible]	[illegible] 36	117 [illegible]	[illegible]	[illegible]	[illegible]	NEWPORT HARBOR DEPT	[illegible]
NICOLAUS	[illegible]	[illegible]	8	39 [illegible]	121 35	[illegible]		[illegible]	[illegible]	
NILAND	6197	IMPERIAL	6	[illegible] 17	[illegible]	[illegible]		[illegible]	IMPERIAL IRRIG DIST	[illegible]
NORTH FORK RANGER STA	6252	MADERA	27	37 14	119 [illegible]	[illegible]	8A	[illegible]	U S FOREST SERVICE	3 5
#NORTH HOLLYWOOD	6256	LOS ANGELES	[illegible]	34 [illegible]	118 [illegible]	[illegible]	[illegible]	5P	SN FERNDO VLY TIMES	[illegible]
NOVATO [illegible] WNW	[illegible]	MARIN	17	[illegible]	[illegible]	[illegible]		[illegible]	EDWARD L THOMPSON	
OAKDALE WOODWARD DAM	[illegible]	STANISLAUS	34	37 52	[illegible]	[illegible]	[illegible]	[illegible]	S SN JOAQUIN IR DIST	3 5 [illegible]
OAK KNOLL RANGER STA	[illegible]	SISKIYOU	[illegible]	41 50	[illegible]	[illegible]		[illegible]	U S FOREST SERVICE	[illegible]
OAKLAND	[illegible]	ALAMEDA	4	37 47	122 10	440	[illegible]	[illegible]	EARLE G LINSLEY	[illegible]
#OAKLAND WB AIRPORT	6335	ALAMEDA	4	37 44	122 12	3	[illegible]	[illegible]	U S WEATHER BUREAU	[illegible] 3 5 C
OAKVILLE 1 WNW	6351	NAPA	17	38 27	[illegible]	160		[illegible]	[illegible]	
OAKVILLE 4 SW	6354	NAPA	17	38 [illegible]	122 28	1485		MID	RICHARD PLEINER	C
OCCIDENTAL	6370	SONOMA	17	38 25	122 59	1000		[illegible]	[illegible]	[illegible]
#OCEANSIDE CAMP PENDLETON	6377	SAN DIEGO	33	33 13	117 24	60	4P	4P	U S MARINE CORPS	[illegible] 3 5
OCEANSIDE PUMPING PLANT	6379	SAN DIEGO	33	33 13	117 21	31		[illegible]	CITY OF OCEANSIDE	C
OCOTILLO	[illegible]	SAN DIEGO	6	[illegible]	116 07	195		[illegible]	CORPS OF ENGINEERS	3
OILFIELDS JOAQUIN RIDGE	6395	FRESNO	27	36 18	12[illegible] 24	3620		[illegible]	U S WEATHER BUREAU	
OJAI	6399	VENTURA	33	34 27	119 15	[illegible]	[illegible]	5P	VENTURA CO FIRE DEPT	2 3 5
OLINDA	6432	ORANGE	26	33 55	117 51	520		8A	CORPS OF ENGINEERS	[illegible]
ONO	6455	SHASTA	23	4[illegible] 29	122 37	[illegible]		[illegible]	ALMA L GREEN	3
OPIDS CAMP FC 57 B-E	6465	LOS ANGELES	26	34 15	118 [illegible]	4250	[illegible]	5P	L B UNFD SCHOOL DIST	2 3 5 C
ORANGE COUNTY RESERVOIR	6473	ORANGE	26	33 56	117 53	[illegible]		MID	CORPS OF ENGINEERS	C
ORANGE COVE	6476	FRESNO	9	36 37	119 18	431	[illegible]	10A	ORANGE COVE CIT ASSN	2 3 5
ORICK PRAIRIE CREEK PK	6498	HUMBOLDT	17	41 20	124 02	161	4P	4P	CAL DIV BEACH + PARK	2 3 5
ORINDA BOWMAN	6502	CONTRA COSTA	4	37 52	122 10	550	7P	[illegible]	ARTHUR A [illegible]	2 3 5
ORLAND	6506	GLENN	23	39 45	122 12	254	[illegible]	[illegible]	ORLAND UNIT WU ASSN	2 3 5
ORLEANS	6508	HUMBOLDT	12	41 18	123 32	[illegible]	[illegible]	5P	E [illegible]	2 3 5

Station	Index No.	County	Drainage	Latitude	Longitude	Elevation	Observation Time Temp.	Observation Time Precip.	Observer	Refer To Tables
OROVILLE 1 WSW	6521	BUTTE	8	39 30	121 34	160	11A	11A	CITY OF OROVILLE	2 3 5
OROVILLE 7 SE	6523	BUTTE	8	39 26	121 29	530	6A	6A	ALBERT E PALMER	2 3 5
OROVILLE BRIDGE	6525	BUTTE	8	39 31	121 34	220		7A	ROBERT E SKINNER	3
OROVILLE RANGER STATION	6528	BUTTE	8	39 32	121 34	300		MID	STATE DIV OF FSTRY	C
OSTRANDER LAKE	6552	MARIPOSA	14	37 38	119 33	8600		VAR	DEPT WATER RESOURCES	S
OXNARD	6569	VENTURA	33	34 11	119 10	45	4P	8A	AMER CRYSTAL SUG CO	2 3 5
OZENA	6576	VENTURA	30	34 42	119 19	3705		5P	WHEATLEYS RANCH	3
PACHECO PASS	6583	MERCED	27	37 04	121 11	850		MID	U S BUR RECLAMATION	C
PACIFIC HOUSE	6597	ELDORADO	1	38 45	120 30	3440		8A	FLOYD R POOLE	3
PACOIMA DAM FC 33 A-E	6602	LOS ANGELES	13	34 20	118 24	1500		5P	E K BARR	3
PAICINES OHRWALL RANCH	6610	SAN BENITO	20	36 44	121 22	920		12M	JOHN P OHRWALL	3
PALMDALE	6624	LOS ANGELES	6	34 35	118 07	2655	5P	5P	PALMDALE IRRIG DIST	2 3 5
PALMDALE 2 NE	6625	LOS ANGELES	6	34 36	118 06	2583		MID	PALMDALE IRRIG DIST	C
PALMDALE CAA AIRPORT	6627	LOS ANGELES	6	34 38	118 05	2517	MID	MID	US CIVIL AERO ADM	2 3 5
PALM SPRINGS	6635	RIVERSIDE	6	33 49	116 32	411	5P	5P	PALM SPGS FIRE DEPT	2 3 5
PALO ALTO CITY HALL	6646	SANTA CLARA	4	37 27	122 08	23	8A	8A	ENGINEERING DEPT	2 3 5 C
PALOMA	6650	MONTEREY	24	36 21	121 30	1835		5P	JAMES A BELL	3
PALOMAR MTN OBSERVATORY	6657	SAN DIEGO	33	33 21	116 51	5560	1P	MID	PALOMAR OBSERVATORY	2 3 5 7 C
PALOS VERDES EST FC 43C	6663	LOS ANGELES	33	33 48	118 23	250		5P	R W HIATT	3
PANOCHE	6675	SAN BENITO	27	36 36	120 50	1265		5S	MISS LILY BERG	3
PANOCHE JUNCTION	6678	FRESNO	27	36 33	120 29	500	5P	5P	P G + E COMPANY	2 3 5
PARADISE MEADOW	6688	TUOLUMNE	37	38 03	119 40	7700		VAR	HETCH HETCHY WTR SUP	S
PARKER RESERVOIR	6699	SAN BERDINO	5	34 17	114 10	738	7A	7A	METRO WATER DISTRICT	2 3 5 C
PARKFIELD	6703	MONTEREY	24	35 53	120 26	1482		7A	HERBERT H DURHAM	3
PARKFIELD 8 NNW	6708	FRESNO	27	36 01	120 29	2640		MID	MARCELENE ROBERTS RH	C
PASADENA	6719	LOS ANGELES	13	34 09	118 09	864	4P	4P	PASADENA WATER DEPT	2 3 5 C
PASKENTA RANGER STATION	6726	TEHAMA	23	39 53	122 33	755		8A	U S FOREST SERVICE	3 C
PASO ROBLES	6730	SN LUIS OBPO	24	35 38	120 41	700	5P	5P	LESTER M FRENCH	2 3 5
PASO ROBLES 3 NNW	6736	SN LUIS OBPO	24	35 40	120 43	815		MID	HARRY E WERNER	C
PASO ROBLES CAA AIRPORT	6742	SN LUIS OBPO	24	35 40	120 38	803	MID	MID	U S CIVIL AERO ADM	2 3 5
PATTIWAY	6754	KERN	10	34 56	119 23	3868		7A	HUDSON RANCH	3
PAYNES CREEK	6761	TEHAMA	23	40 20	121 54	1850		7A	MRS ANITA V KUNKLER	3
PEAR LAKE	6767	TULARE	9	36 36	118 40	9700		VAR	CORPS OF ENGINEERS	S
PENDOLA GUARD STATION	6791	SNTA BARBARA	32	34 31	119 34	1620		6P	U S FOREST SERVICE	3
PETALUMA FIRE STATION 2	6826	SONOMA	17	38 14	122 38	16	5P	5P	PETALUMA FIRE DEPT	2 3 5
PETALUMA 1 N	6829	SONOMA	17	38 15	122 38	30		MID	VICTOR E CHAIX	C
PIEDRA	6857	FRESNO	11	36 48	119 23	580		7A	MRS IDA H AKERS	3
PINE CANYON PATROL STATION FC 321 E	6891	LOS ANGELES	29	34 40	118 26	3275		5P	L A CO FIRE WARDEN	3
PINNACLES NATIONAL MON	6926	SAN BENITO	20	36 29	121 11	1300	4P	4P	US NAT PARK SERVICE	2 3 5
PISMO BEACH	6943	SN LUIS OBPO	4	35 08	120 38	80	5P	5P	POLICE DEPARTMENT	2 3 5
PIT RIVER POWER HOUSE 5	6946	SHASTA	21	40 59	121 59	1458		5P	P G + E COMPANY	3
PITTS RANCH	6950	LAKE	23	38 56	122 52	1550		8A	AUBREY W PITTS	3
PLACERVILLE	6960	ELDORADO	1	38 44	120 48	1890	8A	8A	P G + E COMPANY	2 3 5
PLACERVILLE IFG	6962	ELDORADO	1	38 44	120 44	2755	8A	8A	INST FST GENETICS	2 3 5 6
PLACERVILLE 1 W	6963	ELDORADO	1	38 44	120 49	1785		MID	CITY OF PLACERVILLE	C
PLEASANT HILL 1 NW	6982	CONTRA COSTA	4	37 57	122 05	60		MID	LOUIS M BAUMFALK	C
PLYMOUTH	7000	AMADOR	16	38 29	120 51	1096		8A	LORRIN L CRAIN	3
POINT ARENA	7009	MENDOCINO	17	38 55	123 42	197	8A	8A	JAMES D MOUNGOVAN	2 3 5 C
POINT ARENA LIGHT STA	7011	MENDOCINO	17	38 57	123 44	60	11P	11P	PUBLICATION DISCONTINUED	
POINT ARGUELLO USCG	7016	SNTA BARBARA	33	34 33	120 36	63	11P	11P	U S COAST GUARD	2 3 5
POINT PIEDRAS BLANCAS	7024	SN LUIS OBPO	4	35 40	121 17	32	11P	11P	U S COAST GUARD	2 3 5
POMONA	7050	LOS ANGELES	26	34 04	117 46	855	5P	5P	J E ADAMSON	2 3 5
PORT CHICAGO NAVAL DEP	7070	CONTRA COSTA	4	38 01	122 01	50	8A	8A	U S NAVAL MAGAZINE	2 3 5
PORTERVILLE	7077	TULARE	9	36 04	119 01	393	8A	8A	JOHN M DAYBELL	2 3 5
PORTOLA	7085	PLUMAS	8	39 48	120 28	4838	4P	4P	I C BALDWIN	2 3 5 C
PORTUGUESE MEADOW	7093	TULARE	10	35 48	118 34	7000		VAR	CORPS OF ENGINEERS	S
POSEY 3 E	7096	TULARE	10	35 48	118 38	4920	6P	7A	WILLIAM R BOOTH	2 3 5
POST CORRAL MEADOW	7097	FRESNO	11	37 07	118 54	8215		VAR	CORPS OF ENGINEERS	S
POTRERO SECO	7105	VENTURA	32	34 38	119 26	4850		MID	CORPS OF ENGINEERS	C
POTTER VALLEY 3 NNW	7107	MENDOCINO	22	39 22	123 07	1020		MID	OTTO R HUGHES	C
POTTER VALLEY 3 SE	7108	MENDOCINO	22	39 18	123 06	1100		MID	RUSSELL E NEAR	C
POTTER VALLEY PWR HOUSE	7109	MENDOCINO	22	39 22	123 08	1014	3P	3P	P G + E COMPANY	2 3 5
POWAY VALLEY	7111	SAN DIEGO	33	32 57	117 04	440		5P	POMERADO SOIL CON DT	3
PRADO DAM	7123	RIVERSIDE	28	33 53	117 38	570		MID	CORPS OF ENGINEERS	C
PRIEST VALLEY	7150	MONTEREY	24	36 10	120 41	2390	7A	7A	RUTH E MYERS	2 3 5
QUAKING ASPEN	7179	TULARE	10	36 07	118 32	7200		VAR	CORPS OF ENGINEERS	S
QUINCY RANGER STATION	7195	PLUMAS	8	39 56	120 57	3409	8A	8A	U S FOREST SERVICE	2 3 5
QUINN RANGER STATION	7205	TULARE	10	36 20	118 35	8300		VAR	CORPS OF ENGINEERS	S
RAMONA SPAULDING	7231	SAN DIEGO	33	33 04	116 51	1470	6P	6P	LOUIS B SPAULDING	2 3 5
RANCHITA	7244	SAN DIEGO	33	33 12	116 32	4000		7A	CORPS OF ENGINEERS	3
RANDSBURG	7253	KERN	15	35 22	117 39	3570	6P	6P	KERN CO FIRE DEPT	2 3 5
RAYWOOD FLATS	7279	SAN BERDINO	6	34 03	116 49	6620		5P	CALIF ELEC POWER CO	3
RED BLUFF WB AIRPORT	7292	TEHAMA	23	40 09	122 15	341	MID	MID	U S WEATHER BUREAU	2 3 5 C
REDDING FIRE STA NO 2	7296	SHASTA	23	40 35	122 24	577	5P	5P	REDDING FIRE CHIEF	2 3 5 C
REDLANDS	7306	SAN BERDINO	28	34 03	117 11	1318	MID	2P	REDLANDS DAILY FACTS	2 3 5
REDWOOD CITY	7339	SAN MATEO	4	37 29	122 14	31	5P	5P	CITY FIRE DEPT STA 2	2 3 5
REDWOOD VALLEY	7351	MENDOCINO	22	39 16	123 12	718		MID	THOMAS M JAMESON	C
REPRESA	7370	SACRAMENTO	1	38 42	121 10	305		MID	FOLSOM STATE PRISON	3
#RICHMOND	7414	CONTRA COSTA	4	37 56	122 21	55	4P	4P	CITY OF RICHMOND	2 3 5
RICHMOND FIELD STATION	7416	CONTRA COSTA	4	37 55	122 20	10	8A	5P	RAY KRONE	2 3 5 6
RIVERSIDE FIRE STA NO 3	7470	RIVERSIDE	28	33 57	117 24	820	5P	5P	RIVERSIDE FIRE DEPT	2 3 5
RIVERSIDE CITRUS EXPERIMENT STATION	7473	RIVERSIDE	28	33 58	117 20	1045	8A	8A	CITRUS EXP STATION	2 3 5 6 C G
ROBERTSON FLAT	7492	PLACER	2	39 10	120 30	6250		VAR	CORPS OF ENGINEERS	S
ROCK CREEK	7502	INYO	19	37 27	118 44	9700		VAR	DEPT WATER RESOURCES	S
ROCKLIN	7516	PLACER	1	38 48	121 14	239	6A	6A	RAYMOND H JOHNSON	2 3 5
ROSE MARIE MEADOW	7560	FRESNO	27	37 19	118 52	10000		VAR	SO CALIF EDISON CO	S
ROUND MEADOW	7579	TULARE	10	35 58	118 21	9000		VAR	CALIF STATE ENG	S
ROUND MOUNTAIN	7580	SHASTA	23	40 48	121 57	2010		7A	LLOYD D COMPTON	3
RUNNING SPRINGS	7600	SAN BERDINO	28	34 12	117 05	6000		MID	STATE DIV OF HWYS	C
SACHES SPRINGS	7623	TUOLUMNE	37	38 06	119 51	7900		VAR	HETCH HETCHY WTR SUP	S
SACRAMENTO WB AIRPORT	7630	SACRAMENTO	23	38 31	121 30	17	MID	MID	U S WEATHER BUREAU	2 3 5 C
#SACRAMENTO WB CITY	7633	SACRAMENTO	23	38 35	121 30	25	MID	MID	U S WEATHER BUREAU	2 3 5 C
SADDLE CAMP RANGER STA	7637	TEHAMA	23	40 10	122 48	3850		VAR	U S WEATHER BUREAU	S
SAGEHEN CREEK	7641	NEVADA	36	39 26	120 14	6337		5P	UNIVERSITY OF CALIF	3
SAINT HELENA	7643	NAPA	17	38 30	122 28	255	6P	6P	EDWIN L PAULSON	2 3 5
SAINT HELENA 4 WSW	7646	NAPA	17	38 30	122 32	1792		MID	EDWIN H LEARNED	C
SAINT HELENA 7 NE	7649	NAPA	23	38 34	122 22	1050		MID	CLARA B ABREAU	C
SAINT JOHN	7656	GLENN	23	39 43	122 00	145		7A	JAMES A STURGEON	3
SAINT MARYS COLLEGE	7661	CONTRA COSTA	4	37 50	122 06	625	5P	5P	BROTHER U BENEDICT	2 3 5
SALINAS CAA AIRPORT	7669	MONTEREY	24	36 40	121 36	74	MID	MID	U S CIVIL AERO ADM	2 3 5
SALINAS DAM	7672	SN LUIS OBPO	24	35 20	120 30	1350		8A	SN LUIS OBPO CO FCD	3
SALSIPUEDES GAGING STA	7681	SNTA BARBARA	32	34 35	120 24	250		VAR	US GEOLOGICAL SURVEY	S
SALSIPUEDES JALAMA DIV	7684	SNTA BARBARA	32	34 32	120 23	1150		VAR	US GEOLOGICAL SURVEY	S
SALT SPRINGS PWR HOUSE	7689	AMADOR	16	38 30	120 13	3700	3P	3P	P G + E COMPANY	2 3 5 6 S
SALYER RANGER STATION	7698	TRINITY	35	40 53	123 35	623	8A	8A	U S FOREST SERVICE	2 3 5
SAN ANDREAS 3 S	7702	CALAVERAS	2	38 09	120 41	1100		7A	CALAVERAS CEMENT CO	3
SAN ANTONIO CYN MOUTH	7711	LOS ANGELES	28	34 10	117 40	2394	4P	4P	SO CALIF EDISON CO	2 3 5
SAN ANTONIO SANTA MARIA	7713	SNTA BARBARA	33	34 49	120 21	1000		VAR	US GEOLOGICAL SURVEY	S
SAN BENITO	7719	SAN BENITO	20	36 31	121 05	1360		MID	JOHN M SHIELDS	C
SAN BERNARDINO CO HOSP	7723	SAN BERDINO	28	34 08	117 16	1125	6P	6P	S B COUNTY HOSPITAL	2 3 5
SAN CLEMENTE DAM	7731	MONTEREY	4	36 26	121 42	600		7A	CALIF WTR + TEL CO	3
SANDBERG PATROL STATION FC 130 B	7734	LOS ANGELES	29	34 45	118 43	4025		4P	L A CO FIRE WARDEN	3
SANBERG WB	7735	LOS ANGELES	29	34 45	118 44	4517	MID	MID	U S WEATHER BUREAU	2 3 5 7 C
#SAN DIEGO WB AIRPORT	7740	SAN DIEGO	33	32 44	117 10	19	MID	MID	U S WEATHER BUREAU	2 3 5 C
SAN DIMAS FIRE WRD FC95	7749	LOS ANGELES	26	34 06	117 48	955		5P	SAN DIMAS FIRE STA	3
SAN DIMAS TANBARK FLAT	7750	LOS ANGELES	26	34 12	117 46	2750		MID	U S FOREST SERVICE	C G
SAN FELIPE BELL STATION	7755	SANTA CLARA	20	37 02	121 19	355		MID		C
SAN FERNANDO	7759	LOS ANGELES	13	34 16	118 28	965	6P	6P	S F HEIGHTS LEMON AN	2 3 5
SAN FERNANDO PH 3	7762	LOS ANGELES	13	34 19	118 30	1248		MID	CORPS OF ENGINEERS	C
#SAN FRANCISCO CALIF ACADEMY OF SCIENCES	7765	SAN FRANCISCO	4	37 48	122 28	245	4P	4P	PUBLICATION DISCONTINUED	
SAN FRANCISCO RICHMOND SUNSET	7767	SAN FRANCISCO	4	37 47	122 30	18		MID	CITY SAN FRANCISCO	C
#SAN FRANCISCO WB AP	7769	SAN MATEO	4	37 37	122 23	8	MID	MID	U S WEATHER BUREAU	2 3 5 C
#SAN FRANCISCO FEDERAL BUILDING	7772	SAN FRANCISCO	4	37 47	122 25	52	MID	MID	U S WEATHER BUREAU	2 3 5 C
SAN GABRIEL CANYON PH	7776	LOS ANGELES	26	34 09	117 54	744		5P	PASADENA WATER DEPT	3
SAN GABRIEL DAM FC425BE	7779	LOS ANGELES	26	34 12	117 52	1481		5P	E K DE VORE	3 C
SAN GABRIEL FIRE DEPT	7785	LOS ANGELES	26	34 06	118 06	400	4P	4P	CITY FIRE DEPARTMENT	2 3 5
SAN GREGORIO 3 SE	7807	SAN MATEO	4	37 18	122 20	355	5P	5P	POMPONIO RANCH	2 3 5
SAN JACINTO	7810	RIVERSIDE	33	33 48	116 59	1550	7P	7P	BYRON JOHANSEN	2 3 5
SAN JACINTO RANGER STA	7813	RIVERSIDE	33	33 47	116 58	1560		MID	STATE DIV OF FSTRY	C
SAN JOAQUIN EXP RANGE	7817	MADERA	27	37 05	119 44	1470		MID	U S FOREST SERVICE	C
#SAN JOSE	7821	SANTA CLARA	4	37 20	121 53	95	MID	MID	E O BILLWILLER	2 3 5 C
SAN JUAN BAUTISTA	7834	SAN BENITO	20	36 51	121 31	550		MID	MRS M A BINGHAM	C
SAN JUAN GUARD STATION	7837	ORANGE	33	33 36	117 31	730		MID	CORPS OF ENGINEERS	C
SAN LUIS OBISPO POLY	7851	SN LUIS OBPO	4	35 18	120 40	300	7A	7A	CAL STATE POLY COL	2 3 5

Station	Index No.	County	Drainage	Latitude	Longitude	Elevation	Observation Time Temp.	Observation Time Precip.	Observer	Refer To Tables
SAN MARCOS RANCH	7861	SNTA BARBARA	32	34 33	119 52	800	7A	7A	U S BUR RECLAMATION	2 3 5 C
#SAN MATEO	7864	SAN MATEO	4	37 34	122 20	30	5P	5P	CITY FIRE DEPARTMENT	2 3 5
SAN NICOLAS ISLAND	7870	VENTURA	33	33 14	119 28	502		MID	U S NAVY	C
#SAN PEDRO	7876	LOS ANGELES	33	33 43	118 16	10	5P	5P	MARINE EXCHANGE	2 3 5
#SAN RAFAEL	7880	MARIN	17	37 58	122 32	31	5P	5P	CITY ENGINEER	2 3 5
SAN RAMON 1 SSW	7882	CONTRA COSTA	4	37 46	121 59	555		MID	HOWARD C WIEDEMANN	C
SANTA ANA FIRE STATION	7888	ORANGE	28	33 45	117 52	115	5P	5P	SANTA ANA FIRE DEPT	2 3 5
SANTA ANA RIVER PH 3	7891	SAN BERDINO	28	34 07	117 07	1980		MID	CORPS OF ENGINEERS	C
SANTA ANA RIVER PH NO 1	7894	SAN BERDINO	28	34 08	117 04	2765	1P	1P	SO CALIF EDISON CO	2 3 5
SANTA ANITA FERN FC 432	7897	LOS ANGELES	13	34 12	118 01	2035		5P	G ROBINSON	3
SANTA BARBARA	7902	SNTA BARBARA	33	34 26	119 42	100	5P	5P	S BARBARA FIRE DEPT	2 3 5
SANTA BARBARA CAA AP	7905	SNTA BARBARA	33	34 26	119 50	9	MID	MID	U S CIVIL AERO ADM	2 3 5
SANTA BARBARA POTRERO	7908	SNTA BARBARA	30	34 47	119 29	5200		MID	CORPS OF ENGINEERS	C
SANTA BARBARA TV PEAK	7909	SNTA BARBARA	32	34 32	119 57	4000		5P	TV STATION KEYT	3
SANTA CLARA UNIVERSITY	7912	SANTA CLARA	4	37 21	121 56	88	5P	5P	UNIV OF SANTA CLARA	2 3 5
SANTA CRUZ	7916	SANTA CRUZ	4	36 59	122 01	125	5P	5P	ROBERT E BURTON	2 3 5
SANTA FE DAM	7926	LOS ANGELES	13	34 07	117 58	427		8A	CORPS OF ENGINEERS	3
SANTA MARGARITA 2 SW	7930	SN LUIS OBPO	24	35 22	120 38	1250		6P	CLARENCE MC KUSICK	3
SANTA MARGARITA BOOSTER	7933	SN LUIS OBPO	24	35 23	120 38	1153		8A	D DALE RUSKOVICH	3
SANTA MARIA	7940	SNTA BARBARA	30	34 57	120 26	224	8A	8A	A A HOWARD	2 3 5
SANTA MARIA 14 ENE	7942	SNTA BARBARA	30	35 01	120 12	815		7A	JAMES R JENSEN	3
SANTA MARIA WB AIRPORT	7946	SNTA BARBARA	30	34 54	120 27	238	MID	MID	U S WEATHER BUREAU	2 3 5 C
SANTA MONICA	7950	LOS ANGELES	33	34 01	118 29	80		4P	CITY SANTA MONICA	3
#SANTA MONICA PIER	7953	LOS ANGELES	33	34 01	118 30		5P	5P	S M LIFEGUARD SER	2 3 5
SANTA PAULA	7957	VENTURA	29	34 21	119 04	282	10A	8A	CO AGRICULTURAL COMM	2 3 5
SANTA PAULA 3 SE	7959	VENTURA	33	34 20	119 01	2250		MID	SHELL OIL CO	C
SANTA ROSA	7965	SONOMA	22	38 27	122 43	167	7A	7A	CLARENCE S NEWBERRY	2 3 5
SANTA SUSANA 4 NNE	7973	VENTURA	33	34 20	118 42	1520		MID	CERRO VIEJO RANCH	C
SANTA YNEZ	7976	SNTA BARBARA	32	34 37	120 06	600		MID	SNTA YNEZ HIGH SCHL	C
SANTIAGO DAM	7987	ORANGE	28	33 48	117 43	1025		8A	CORPS OF ENGINEERS	3 C
SAUGUS POWER PLANT NO 1	8014	LOS ANGELES	29	34 35	118 27	2105		6A	L A PWR + LIGHT DEPT	3
SAWYERS BAR RANGER STA	8025	SISKIYOU	12	41 18	123 08	2169		8A	U S FOREST SERVICE	3
#SCOTIA	8045	HUMBOLDT	7	40 29	124 06	139	8A	8A	PACIFIC LUMBER CO	2 3 5
SEARSVILLE LAKE	8068	SAN MATEO	4	37 24	122 14	350		8A	AUSTIN CLAPP	3
SEBASTOPOL 4 S	8072	SONOMA	22	38 21	122 50	175		MID	WILLIAM G SANDERS	C
SEPULVEDA DAM	8092	LOS ANGELES	13	34 10	118 28	740		8A	CORPS OF ENGINEERS	3 C
SHASTA DAM	8135	SHASTA	23	40 43	122 25	1076	8A	8A	U S BUR RECLAMATION	2 3 5 6 C
SHELL ABSORPTION PLANT	8158	LOS ANGELES	26	33 57	117 54	800		9A	CORPS OF ENGINEERS	3
SHINGLE	8173	ELDORADO	1	38 40	120 55	1375		7A	THEODORE B HEUSNER	3
SIERRA CITY	8207	SIERRA	8	39 34	120 38	4182	10A	8A	HARRY H ROEBER	2 3 5 7
SIERRA MADRE 1 N	8210	LOS ANGELES	13	34 10	118 04	1153	6P	6P	MISS E MC KINNEY	2 3 5
SIERRAVILLE RANGER STA	8218	SIERRA	8	39 35	120 22	4975	8A	8A	U S FOREST SERVICE	2 3 5 7 C
SIGNAL HILL FC 415	8230	LOS ANGELES	13	33 48	118 10	115		5P	GEORGE I OSBORNE	3 C
SILVERADO RANGER STA	8243	RIVERSIDE	28	33 45	117 40	1100		MID	CORPS OF ENGINEERS	C
SIMI 3 E	8258	VENTURA	33	34 16	118 44	920		MID	SIMI FIRE STATION	C
SISQUOC SOUTH FORK CAMP	8266	SNTA BARBARA	30	34 46	119 46	2500		MID	CORPS OF ENGINEERS	C
SKAGGS SPRINGS LAS LOMAS RANCH	8272	SONOMA	22	38 41	123 08	1930		8A	JOHN K LEITHOLD	3
SLACK CANYON	8276	MONTEREY	24	36 05	120 40	1730		MID	CALIF DIV OF FSTRY	C
SLOUGHHOUSE 6 SE	8293	SACRAMENTO	16	38 28	121 05	160		8A	MRS MABEL VAN VLECK	3
SMITH RIVER 3 WNW	8311	DEL NORTE	17	41 57	124 12	25		8A	WILLIAM M RILEY	3
SNOW CREEK UPPER	8317	RIVERSIDE	6	33 52	116 41	1940		9A	PALM SPRINGS WTR CO	3
SNOW FLAT	8318	MARIPOSA	14	37 50	119 30	8700		VAR	DEPT WATER RESOURCES	S
SODA SPRINGS	8331	NEVADA	8	39 19	120 23	6750	8A	8A	ARTHUR COUILLARD	2 3 5 7 C
SOLEDAD	8338	MONTEREY	24	36 26	121 19	204		8A	JAN M JACOBSEN	3
SOMESBAR 1 W	8346	HUMBOLDT	12	41 23	123 29	550		8A	EARL S BELLMAN	3
SOMIS 2 NNW	8347	VENTURA	33	34 19	119 00	510		MID	RICHARD BARD JR	C
SOMIS 3 NE	8348	VENTURA	33	34 17	118 58	490		8A	LAWTON INVESTMENT CO	3
SOMIS 3 NW	8349	VENTURA	33	34 17	119 03	510		8A	BERYLWOOD INVEST CO	3
SOMIS 5 WNW	8350	VENTURA	33	34 17	119 04	520		MID	JOHN DE BONI	C
SONOMA	8351	SONOMA	17	38 17	122 27	20	5P	5P	LAURENCE W DICKEY	2 3 5
SONORA	8353	TUOLUMNE	37	37 59	120 23	1830	8A	8A	P G + E COMPANY	2 3 5
S E FARALLON	8376	SAN FRANCISCO	4	37 42	123 00	27		MID	U S COAST GUARD	C
SO ENTRANCE YOSEMITE NP	8380	MARIPOSA	14	37 30	119 38	5135	4P	4P	US NAT PARK SERVICE	2 3 5 7
SOUTH LAKE	8406	INYO	19	37 10	118 34	9500		VAR	CALIF ELEC POWER CO	S
SPADRA PACIFIC COLONY FC 356 C	8436	LOS ANGELES	26	34 03	117 49	690		4P	R S HUTCHISON	3 C
SPRECKELS HWY BRIDGE	8446	MONTEREY	24	36 36	121 41	60		8A	MRS N B HENNES	3
SPRINGVILLE 7 ENE	8455	TULARE	9	36 10	118 42	2470		7A	ELMER A SUTTON	3
SPRINGVILLE RANGER STA	8460	TULARE	9	36 08	118 48	1050		MID	U S FOREST SERVICE	C
SPRINGVILLE TULE HEADWORKS	8463	TULARE	9	36 12	118 39	4070		MID	P G + E COMPANY	C
SQUAW VALLEY LODGE	8474	PLACER	36	39 12	120 14	6226	5P	5P	SQUAW VLY DEVEL CO	2 3 5 7
SQUIRREL INN 1	8476	SAN BERDINO	15	34 14	117 15	5239		5P	EDGAR L KEISTER	3
SQUIRREL INN 2	8479	SAN BERDINO	15	34 14	117 14	5723	5P	5P	LEROY KEMP	2 3 5 7
STATE LAKES	8510	FRESNO	11	36 56	118 35	10200		VAR	CORPS OF ENGINEERS	S
STATUM MEADOW	8514	FRESNO	11	36 56	118 55	8300		VAR	CORPS OF ENGINEERS	S
STAYTON MINE	8517	SAN BENITO	20	36 55	121 13	2475		MID	RANAE B KNOX	C
STOCKTON DISPOSAL PLANT	8554	SAN JOAQUIN	27	37 56	121 20	11		MID	CITY OF STOCKTON	C
#STOCKTON CAA AIRPORT	8558	SAN JOAQUIN	27	37 54	121 15	22	MID	MID	U S CIVIL AERO ADM	2 3 5
STOCKTON FIRE STATION 4	8560	SAN JOAQUIN	27	37 58	121 18	11	8A	8A	STOCKTON FIRE DEPT	2 3 5
STOCKTON HOWRY BRIDGE	8562	SAN JOAQUIN	27	37 51	121 23	15	5P	5P	MARTIN P MUHS	2 3 5 6
STONYFORD RANGER STA	8580	COLUSA	23	39 23	122 33	1168		8A	U S FOREST SERVICE	3
STONY GORGE RESERVOIR	8587	GLENN	23	39 35	122 32	800	5P	5P	ORLAND UNIT WU ASSN	2 3 5
STOUTS MEADOW	8591	SHASTA	21	41 10	121 55	5300		VAR	DEPT WATER RESOURCES	S
STRAWBERRY VALLEY	8606	YUBA	8	39 34	121 06	3764	5P	5P	SOPE + WHEELER CO	2 3 5 7
SUGARLOAF MEADOW	8635	TULARE	11	36 43	118 43	7200		VAR	CLOSED 8/8/57	
SUNLAND	8660	LOS ANGELES	13	34 16	118 18	1460	7P	7P	FRANK T STEVENS	2 3 5
SUNSET BEACH STATE PARK	8680	SANTA CRUZ	20	36 54	121 50	95		MID	CAL DIV BEACH + PARK	C
SURF 2 ENE	8697	SNTA BARBARA	32	34 41	120 34	105		MID	U S AIR FORCE	C
SUSANA KNOLLS	8700	VENTURA	33	34 16	118 40	1085		8A	SUSANA KN FIRE STA	3
SUSANVILLE	8701	LASSEN	18	40 25	120 39	4195		8A	CITY OF SUSANVILLE	3
SUSANVILLE AIRPORT	8702	LASSEN	18	40 23	120 33	4148	10P	10P	DAVID PARR	2 3 5 7
SUSANVILLE 1 WNW	8703	LASSEN	18	40 26	120 40	4555		MID	STATE DIV OF FSTRY	C
SUTTER HILL RANGER STA	8713	AMADOR	16	38 23	120 48	1580		8A	STATE DIV OF FSTRY	3
TABLE MOUNTAIN	8748	LOS ANGELES	6	34 23	117 41	7500	5P	5P	SMITHSONIAN OBSY	2 3 5 7
TAFT	8752	KERN	10	35 09	119 28	1025		MID	KERN CO FORESTRY FIRE DEPARTMENT	C
TAHOE	8758	PLACER	36	39 10	120 09	6228	8A	8A	ARTHUR E FRODENBERG	2 3 5 6 7
TALBOT CAMP	8771	PLACER	1	39 12	120 22	6000		VAR	DEPT WATER RESOURCES	S
TEHACHAPI	8826	KERN	10	35 08	118 27	3975	6P	6P	MRS ANITA COWAN	2 3 5 7
TEHACHAPI RANGER STA	8832	KERN	10	35 08	118 27	3975		MID	KERN CO FIRE DEPT	C
TEJON RANCHO	8839	KERN	10	35 02	118 45	1425	6P	6P	TEJON RANCH COMPANY	2 3 5
TENNANT	8860	SISKIYOU	12	41 35	121 55	4750		5P	CLOSED 9/1/57	
TERMO	8873	LASSEN	18	40 52	120 27	5300		MID	SULO E LAKSO	C
THE CEDARS	8881	PLACER	1	39 15	120 21	5900		VAR	CORPS OF ENGINEERS	S
THE GEYSERS	8885	SONOMA	22	38 48	122 49	1600		MID	FRANK A DEWEY	C
THERMAL CAA AIRPORT	8892	RIVERSIDE	6	33 37	116 10	-120	MID	MID	U S CIVIL AERO ADM	2 3 5 C
THOUSAND OAKS 2 N	8905	VENTURA	33	34 12	118 50	915		8A	HILLSDALE RANCH	3
THREE RIVERS 6 SE	8912	TULARE	9	36 22	118 51	2200		MID	GLENN BAKER	C
THREE RIVERS EDISON PH2	8914	TULARE	9	36 28	118 53	950	5P	5P	SO CALIF EDISON CO	2 3 5
THREE RIVERS EDISON PH1	8917	TULARE	9	36 28	118 52	1140		MID	SO CALIF EDISON CO	C
TIGER CREEK POWER HOUSE	8928	AMADOR	16	38 28	120 27	2355	4P	4P	P G + E COMPANY	2 3 5 C
TOPANGA RANGER STA FC 6	8967	LOS ANGELES	33	34 05	118 36	747		5P	L A CO FIRE WARDEN	3
TORRANCE	8973	LOS ANGELES	33	33 52	118 20	62	4P	4P	TORRANCE FIRE DEPT	2 3 5
TRABUCO CANYON	8992	ORANGE	33	33 39	117 36	970		MID	ORANGE CO PARK DEPT	C
TRACY 2 SSE	8997	SAN JOAQUIN	27	37 43	121 25	105		MID	AAGE R TUGEL	C
TRACY CARBONA	8999	SAN JOAQUIN	27	37 42	121 25	140	7A	7A	BANTA CARBONA IR CO	2 3 5
TRACY PUMPING PLANT	9001	ALAMEDA	27	37 48	121 35	61	6P	6P	U S BUR RECLAMATION	2 3 5 6
TRINITY CENTER RS	9023	TRINITY	35	41 00	122 41	2295		MID	U S FOREST SERVICE	C
TRONA	9035	SAN BERDINO	6	35 47	117 23	1695	8A	8A	AMERICAN P + G CO	2 3 5
TRUCKEE RANGER STATION	9043	NEVADA	36	39 20	120 11	5982	8A	8A	U S FOREST SERVICE	2 3 5 C
TUJUNGA MILL CR FC 470	9049	LOS ANGELES	13	34 23	118 05	4600		MID	LOS ANGELES CO FCD	C
TULELAKE	9053	SISKIYOU	12	41 58	121 28	4035	5P	5P	TULELAKE W U ASSN	2 3 5 6 7 C
TULELAKE 5 WSW	9056	SISKIYOU	12	41 57	121 34	4033		5P	CLOSED 11/1/57	
TUNNEL RANGER STATION	9061	TULARE	10	36 22	118 17	8950		VAR	U S WEATHER BUREAU	S
TUOLUMNE MEADOWS	9063	TUOLUMNE	37	37 53	119 20	8600		VAR	DEPT WATER RESOURCES	S
TURLOCK	9073	STANISLAUS	14	37 29	120 51	104		8A	W W FERGUSON	3
TURNTABLE CREEK	9083	SHASTA	23	40 46	122 18	1080	8A	8A	U S BUR RECLAMATION	2 3 5 6
TUSTIN IRVINE RANCH	9087	ORANGE	33	33 44	117 47	118	3P	3P	THE IRVINE COMPANY	2 3 5
TWENTYNINE PALMS	9099	SAN BERDINO	6	34 08	116 03	1990	5P	5P	US NAT PARK SERVICE	2 3 5
TWIN LAKES	9105	ALPINE	1	38 42	120 03	7829	3P	3P	P G + E COMPANY	2 3 5 7
UKIAH	9122	MENDOCINO	22	39 09	123 12	623	5P	5P	CITY FIRE DEPARTMENT	2 3 5
UKIAH 4W	9126	MENDOCINO	22	39 09	123 16	1550		8A	MARJORIE S OORY	3
UKIAH MASONITE	9129	MENDOCINO	22	39 10	123 12	615		MID	MASONITE CORPORATION	C
UNION OIL STEARNS ABSORPTION PLANT	9138	ORANGE	26	33 56	117 52	700		6A	CORPS OF ENGINEERS	3
#UNIVERSITY OF CALIF AT LOS ANGELES	9152	LOS ANGELES	33	34 04	118 27	430	4P	4P	U C L A	2 3 5
UPLAND	9157	SAN BERDINO	26	34 08	117 40	1840	6P	6P	ROBERT BEARD	2 3 5

Station	Index No.	County	Drainage †	Latitude	Longitude	Elevation	Observation Time Temp.	Observation Time Precip.	Observer	Refer To Tables
UPPER LAKE 7 W	9167	LAKE	23	39 11	123 02	1520		4P	PETER V PEDRONCINI	3
UPPER LAKE RANGER STA	9173	LAKE	23	39 10	122 55	1347	4P	4P	U S FOREST SERVICE	2 3 5
UPPER MATTOLE	9177	HUMBOLDT	17	40 15	124 11	255		5P	WESLEY C ROSCOE	3
UPPER SAN LEANDRO FILTERS	9185	ALAMEDA	4	37 46	122 10	413		MID	E BAY MUN UTL DIST	C
UPPER TRES PINOS	9189	SAN BENITO	20	36 38	121 02	2050		MID	ELDON FANCHER	C
VACAVILLE	9200	SOLANO	23	38 22	122 00	175	6P	6P	C J UHL	2 3 5
VALLETON	9221	MONTEREY	24	35 53	120 42	950		MID	MRS AMY CURTIS	C
VALLEY CENTER 3 NE	9228	SAN DIEGO	33	33 16	117 01	1615		7A	C F IVERSON	3
VALYERMO RANGER STATION	9251	LOS ANGELES	15	34 27	117 51	3700	4P	4P	U S FOREST SERVICE	2 3 5
VAN NUYS CITY WAREHOUSE FC 15	9260	LOS ANGELES	13	34 11	118 27	695		8A	W C WOODSON	3
VENADO	9273	SONOMA	22	38 37	123 01	1260		MID	JOHN B HARPER	C
VENTURA	9285	VENTURA	33	34 17	119 18	45		8A	ROY PINKERTON	3
VERMILION VALLEY	9301	FRESNO	27	37 22	118 59	7520		VAR	SO CALIF EDISON CO	S
VICTORVILLE PUMP PLANT	9325	SAN BERDINO	6	34 33	117 18	2900	8A	8A	VICTOR CO WATER DIST	2 3 5 C
VINCENT PATROL STATION FC 120	9345	LOS ANGELES	29	34 29	118 08	3135		5P	L A CO FIRE WARDEN	3
VINTON	9351	PLUMAS	8	39 49	120 11	4945		4P	FRANK DOTTA	3
VISALIA	9367	TULARE	9	36 20	119 18	354	9A	9A	TULARE CO C OF C	2 3 5
VOLCANOVILLE	9382	ELDORADO	1	38 59	120 47	3036		8A	ELMER C OGLE	3
VOLLMERS	9386	SHASTA	23	40 57	122 26	1359		7A	W J VOLLMERS	3 C
VOLTA POWER HOUSE	9390	SHASTA	23	40 27	121 52	2200	4P	4P	P G + E COMPANY	2 3 5 C
WALLACE	9418	CALAVERAS	2	38 12	120 59	197		5P	JAMES A FOWLER	3
WALMAR SCHOOL	9420	CONTRA COSTA	4	37 57	122 05	128		8A	WESLEY G STEELE	3
WALNUT CREEK	9423	CONTRA COSTA	4	37 54	122 04	190	8A	8A	RAY I WHITTEMORE	2 3 5
WALNUT CREEK 2 ENE	9426	CONTRA COSTA	4	37 54	122 01	220		MID	TOMAS S VANASEK	C
WALNUT CREEK 4 E	9427	CONTRA COSTA	4	37 54	121 59	400		9A	MRS ERNA G IRVING	3
WALNUT GROVE	9428	SACRAMENTO	23	38 14	121 31	23	5P	5P	PAUL LACKAS	2 3 5 6
WALNUT PATROL STATION FC 102 B	9431	LOS ANGELES	26	34 00	117 52	488		4P	E PEDERSON	3
WARNER SPRINGS	9447	SAN DIEGO	33	33 17	116 38	3180	4P	4P	WARNERS RESORT CO	2 3 5 C
WASCO	9452	KERN	10	35 36	119 20	333	8A	8A	FERNANDO L ANAYA	2 3 5
WASIOJA PATTERSON RANCH	9457	SNTA BARBARA	30	34 59	119 54	2175		MID	WILBER E PATTERSON	C
WATSONVILLE WATERWORKS	9473	SANTA CRUZ	20	36 56	121 46	95	8A	8A	JOHN L KISTLER	[illegible] 3 5
WAWONA RANGER STATION	9482	MARIPOSA	14	37 32	119 40	3975		MID	US NAT PARK SERVICE	C
WEAVERVILLE RANGER STA	9490	TRINITY	35	40 44	122 56	2050	8A	8A	U S FOREST SERVICE	2 3 5 C
WEED 1 S	9499	SISKIYOU	12	41 25	123 23	3630	8A	8A	CHESTER I KIMREY	2 3 5
WELDON 1 WSW	9512	KERN	10	35 40	118 18	2680		MID	VERNON J BLOUNT	C
WEST BIG PINE LOOKOUT	9532	SNTA BARBARA	32	34 42	119 40	6500		VAR	U S WEATHER BUREAU	S
WESTHAVEN	9560	FRESNO	11	36 13	119 59	285		7A	BOSTON LAND COMPANY	3
WEST POINT 3 SW	9583	CALAVERAS	16	38 22	120 33	2400		6P	W B MANKER	3
WESTVILLE	9597	PLACER	[illegible]	39 11	120 39	5200		VAR	CORPS OF ENGINEERS	S
WESTWOOD 3 WSW	9600	LASSEN	8	40 18	121 03	4990	5P	5P	CLOSED 8/1/57	
WHEATLAND 2 NE	9605	YUBA	8	39 02	121 24	113		MID	THOMAS A FERGUSON	C
WHEELER	9612	MENDOCINO	17	39 53	123 55	50	5P	5P	WOLF CREEK TIMBER CO	2 3 5
WHEELER SPRINGS 2 SW	9615	VENTURA	33	34 29	119 18	850		MID	KENNETH P SHELDON	C
WHEELER SPRINGS 7 N	9618	VENTURA	29	34 36	119 20	4150		MID	ROSCOE G WILBER	C
WHITE MOUNTAIN 1	9632	MONO	6	37 30	118 11	10150	8A	8A	UNIVERSITY OF CALIF	2 3 5 7
WHITE MOUNTAIN 2	9633	MONO	6	37 35	118 14	12470	8A	8A	UNIVERSITY OF CALIF	2 3 5 7
WHITE ROCK	9639	SACRAMENTO	16	38 34	121 05	353		7A	EDMOND E PAYEN	3
WHITTIER CITY HALL FC 106 C	9660	LOS ANGELES	26	33 59	118 02	340		5P	K R WARREN	3
WILLIAMS	9677	COLUSA	23	39 09	122 09	86	8A	8A	CITY OF WILLIAMS	[illegible] 3 5 C
WILLITS HOWARD FOREST RANGER STATION	9685	MENDOCINO	7	39 21	123 19	1900		MID	STATE DIV OF FSTRY	C
WILLOWS	9699	GLENN	23	39 32	122 12	140	8A	8A	H R ALLARD	2 3 5
WINCHESTER	9722	RIVERSIDE	33	33 42	117 05	1470		MID	JIM M BLACKMORE	C
WINTERS	9742	YOLO	23	38 32	121 58	135	8A	8A	CITY OF WINTERS	2 3 5
WOFFORD HEIGHTS	9754	KERN	10	35 43	118 27	2700		SS	JAMES H JORGENSEN	3
WOODCHUCK MEADOW	9773	FRESNO	11	37 02	118 54	9200		VAR	CORPS OF ENGINEERS	S
WOODFORDS	9775	ALPINE	[illegible]	38 47	119 49	5671	5P	5P	MRS GLEN BARR	2 3 5 7
WOODLAND 1 WNW	9781	YOLO	23	38 41	121 48	69	9A	9A	COUNTY OF YOLO	2 3 5
WRIGHTS	9814	SANTA CLARA	4	37 08	121 57	1600		6P	MRS HAZEL J BARSNESS	3
WRIGHTS LAKE	9816	ELDORADO	1	38 51	120 14	6800		VAR	CORPS OF ENGINEERS	S
YORBA LINDA	9847	ORANGE	26	33 53	117 49	395	6P	6P	RICHARD W JONES	2 3 5
YORKVILLE	9851	MENDOCINO	17	38 55	123 16	1100		MID	MRS LOLA A HULBERT	C
YOSEMITE NATIONAL PARK	9855	MARIPOSA	14	37 45	119 35	3985	5P	5P	U S NAT PARK SERVICE	2 3 5 7 C
YREKA	9866	SISKIYOU	12	41 43	122 38	2631	8A	8A	U S FOREST SERVICE	[illegible] 3 5
NEW STATIONS										
LA PORTE	4773	PLUMAS	8	39 41	120 58	4975		8A	BILL O'ROURKE	3
PARADISE	6685	BUTTE	23	39 45	121 37	1708	8A	8A	PARADISE FIRE DIST	2 3 5
SLOAT	8292	PLUMAS	8	39 52	120 44	4115		8A	CLARENCE F ELWORTHY	3
VISTA	9378	SAN DIEGO	33	33 12	117 13	570	5P	5P	CHAMBER OF COMMERCE	2 3 5
MITCHELL MEADOW	5723	FRESNO	11	36 45	118 43	9700		VAR	CORPS OF ENGINEERS	S
SALINAS	7667	MONTEREY	24	36 40	121 39	46			AGR EXTENSION SER	G
ALAMO 1 N	0064	CONTRA COSTA	4	37 52	122 02	375		9A	A LEIGH VAN BRUNT	3
BERRYESSA LAKE	0705	NAPA	23	38 33	122 14	480	5P	5P	DONALD G COOK	2 3 5 6
FINLEY 5 SW	3057	LAKE	23	38 58	122 57	1750		6P	MRS HILDA K GRAHAM	[illegible] C
MONTICELLO DAM	5818	NAPA	23	38 30	122 07	505	9A	9A	U S BUR RECLAMATION	2 3 5 6
REACTIVATED STATIONS										
FEATHER FALLS	2994	BUTTE	8	39 36	121 15	2965		8A	GEORGIA PACIFIC CORP	3
STIRLING CITY RS	8544	BUTTE	8	39 54	121 32	3518		8A	STATE DIV OF FSTRY	3 C

† 1 AMERICAN, 2 CALAVERAS, 3 CARSON, 4 CENTRAL COAST, 5 COLORADO, 6 DESERT, 7 EEL, 8 FEATHER, 9 KAWEAH, 10 KERN, 11 KINGS, 12 KLAMATH, 13 LOS ANGELES, 14 MERCED, 15 MOJAVE, 16 MOKELUMNE, 17 NORTH COAST, 18 N.E.INTERIOR, 19 OWENS, 20 PAJARO, 21 PIT, 22 RUSSIAN, 23 SACRAMENTO, 24 SALINAS, 25 SAN DIEGO, 26 SAN GABRIEL, 27 SAN JOAQUIN, 28 SANTA ANA, 29 SANTA CLARA, 30 SANTA MARIA, 31 SANTA MARGARITA, 32 SANTA YNEZ, 33 SOUTH COAST, 34 STANISLAUS, 35 TRINITY, 36 TRUCKEE, 37 TUOLUMNE, 38 WALKER.

USCOMM-WB-Asheville -1/30/58 - 2225

U. S. DEPARTMENT OF COMMERCE
SINCLAIR WEEKS, Secretary
WEATHER BUREAU
F. W. REICHELDERFER, Chief

CLEMSON COLLEGE LIBRARY
MAR 11 1958
AGRI. EXP. STA. DEPT.

CLIMATOLOGICAL DATA

CALIFORNIA

ANNUAL SUMMARY 1957
Volume LXI No. 13

ASHEVILLE: 1958

WEATHER SUMMARY

GENERAL: The weather in 1957 showed that rather persistent precipitation during January abruptly ended the potentially serious drought situation that had plagued the State since the latter part of November 1956. One storm of note that passed over the State on January 27 and 28 resulted in snowfall in the foothills along the coast from San Francisco Bay area southward to below Los Angeles. Up to 5 inches of snow was reported. Unseasonably heavy rains over much of the State in May caused considerable damage to many fruit crops, especially strawberries, and were responsible for an increase in destructive insects and fungus. High frequency of storm passages over California during the last week in September and intermittently throughout October damaged crops considerably, especially grapes, walnuts, and unharvested tomatoes. An extremely severe Santa Ana-type windstorm which struck the southern California coastal plains and mountains on November 21 and 22 was described as one of the worst ever to hit in that section. In addition to numerous reports of heavy local wind damage, gusts reported up to 90 m.p.h., a brush fire on a 40-mile front west of Crystal Lake in the San Gabriel Mountains spread rapidly under the influence of the strong winds and burned over 28,000 acres of valuable watershed.

According to the California Crop and Livestock Reporting Service, the 1957 growing season was generally very satisfactory for field crops with the well-spaced early rains being timely to meet immediate moisture needs of dryland field crops in most sections, and provided ideal conditions for farming operations. Weather conditions were also favorable for the development and harvest of both tree fruit and grapes throughout most of the season, although the hot spell in late June reduced the grape crop, especially in the desert area, and there was a considerable loss of wine grapes, prunes, almonds, and walnuts during the early fall months as a result of unseasonable rains. Frost came at about the usual time, and even though the winter was relatively cold and December 1956 extremely dry, there was only light damage reported to citrus and avocado crops. Disease, insect infestations, fungus, dry rot, etc., were generally kept well under control despite the fact that wet and intermittently warm weather during the late spring and again in the early fall gave impetus to a rather sharp increase in fungus, diseases, and brown rot. The average condition of range feed and pastures was very good throughout the year being generally either near or somewhat above average on each month.

TEMPERATURE: Following an unusually warm December, January turned quite cold especially during the last 10 days when snow fell in the normally snow-free country along the coastal foothills and valleys from San Francisco to Los Angeles. This contributed to making January one of the 7 coldest of record statewide. The weather became especially warm in February; the 95°-maximum recorded at Indio U. S. Date Garden on the 13th marked only the third time since 1921 that any station in the State had recorded a maximum temperature exceeding 94° in February. March and April were about average temperaturewise. The unusually high incidence of storms passing over the State during May was responsible for making it one of the cooler Mays of record, the greatest negative departures occurring south of the Tehachapis. The extremely warm weather, plus a period from the 17th to 26th of low humidities in June in southern California caused considerable sunscald and heat damage to walnuts, avocadoes, strawberries, string beans, and increased the drop of the citrus set. There was a 40 percent loss to string bean crops in San Diego County, a 50 percent loss to grapes in Coachella Valley, and up to $100,000 damage to strawberries in the Oxnard district. This was one of the warmest Junes of record at Bishop, Burbank, Los Angeles, and San Francisco, and record-high daily maximums also occurred at numerous stations. July was also a warm month statewide, but north of the Tehachapis cooler weather prevailed in August. In southern California, however, the months of June, July, and August all remained very warm making it one of the warmest such periods of record. In September temperatures were also on the warm side, but to a lesser degree than the three preceding months. Unseasonably heavy rains during the last week in the northern half of the State ended the high fire danger in September, but little or no rain and high maximum daytime temperatures in southern California intensified the fire hazard. The largest reported fires occurred in the Los Padres National Forest and in the San Gabriel Mountains. October and November were cool, both among the ten coolest of record. In December temperatures remained close to average at stations north of the Tehachapis and above average south of the Tehachapis. San Diego reported this to be the warmest December since records began in 1872.

Annual temperature departures were near or slightly above average over most of the State, the exceptions being generally stations on the windward side of the Sierra, the high country in the extreme north-central portion, in much of the Sacramento Valley, and at widely scattered areas. The anomalies ranged from -3.9° at Idria to +3.0° at both Fontana Kaiser and Los Angeles Airport. The year's highest recorded temperature was 123° at Cow Creek on June 25, 26, and 27; the lowest was -27° at Boca on January 9. Mean monthly temperatures ranged from a high of 102.4° at Cow Creek in July to a low of 9.8° at White Mountain 2 in January.

PRECIPITATION: Most of the State received from average to one and one-half times average precipitation for the year, the exceptions being areas on the east side of the mountains in the northeast portion, much of the lower Sacramento Valley, a section in the Sierra in an area bordered by Georgetown Ranger Station to the north and Groveland Ranger Station to south eastward to the Nevada border, scattered sections in the San Joaquin Valley, on the lee side of the coastal mountains southeast of the San Francisco Bay area, in most of the southern California desert, and at various points in the vicinity of Los Angeles and Santa Maria. Deficiencies in precipitation, however, were not too severe, annual totals were usually in the 70 to 90 percent of average range. Extremes in annual precipitation ranged from the 164 percent of average at Table Mountain, Los Angeles County, to 56 percent at Trona, San Bernardino County.

In January precipitation was deficient in the northern two-thirds of the State but very wet south of the Tehachapis where most stations measured monthly totals above average. A series of storm fronts that passed over the State during the last part of February and into the first part of March caused some flooding in northern California. May was an unusually wet month, one of the three wettest in California's climatological history. It was the third wettest May at San Francisco since records began in 1850 and the fourth wettest at Mt. Shasta since 1898. June, July, and August remained relatively dry with most of the precipitation attributed to thunderstorm activity. An intense thunderstorm struck Daggett on July 10 dumping 0.96 inch of rain in less than 25 minutes, and another one struck in the Big Bear Lake-Redlands area, also on the 10th, 0.90 inch of rain falling at Redlands in less than 30 minutes, most of it in 15 minutes. September was unusually wet in the northern third of California. It was the wettest September at Mt. Shasta since 1888 and the third wettest at both Sacramento and San Francisco in over 100 years of record. The remaining two-thirds of the State received little or no rain. October was another month with considerable precipitation, one of the seven wettest of record statewide. Red Bluff measured the greatest October precipitation since 1889 and the southern coastal region in general had its wettest October since 1941. In contrast to the two preceding months, November was rather dry with the outstanding weather feature the high frequency of Santa Ana winds in southern California. Precipitation during December stayed generally within the stations' long-term means, the greatest monthly totals being measured in the northwestern portion.

Extremes in annual precipitation totals ranged from 106.57 inches at Gasquet Ranger Station (120 percent of average) to 1.68 inches at Brawley (65 percent of average). The greatest monthly total was 23.27 inches at Klamath in March and the greatest daily catch was 8.58 inches at Vollmers on September 27.

DESTRUCTIVE STORMS: On January 27 to 30 a cold storm front brought snowfall to unusually low levels in central and southern California. The unprecedented snow caused widespread automobile accidents, 300 in Los Angeles County alone; 3 deaths; and numerous injuries. Snow made many roads impassable and caused the closing of schools in Saugus, Newhall, and Antelope Valley. Torrential rains flooded streets in southwest Los Angeles and snow was heavy enough to break branches from trees in the Woodland Hills area of the San Fernando Valley. One of a series of storms during the period February 20 to 28 caused extensive flood damage in the Los Angeles area and widespread wind damage in the Santa Barbara, Carmel, and San Francisco Bay areas. Street intersections in and around Los Angeles were flooded under 5 to 12 feet of water and there were numerous instances of hillside roads and streets along the Hollywood Freeway being blocked by mudslides, debris, and water. Utilities in various areas along the coast up to San Francisco were interrupted by gusty winds, and pleasure craft in numerous harbors were damaged. A severe rain squall passed over San Francisco April 17 causing damage mainly along a south-

(Continued on page 428

AVERAGE TEMPERATURES AND DEPARTURES FROM LONG-TERM MEANS

Station	January Temperature	January Departure	February Temperature	February Departure	March Temperature	March Departure	April Temperature	April Departure	May Temperature	May Departure	June Temperature	June Departure	July Temperature	July Departure	August Temperature	August Departure	September Temperature	September Departure	October Temperature	October Departure	November Temperature	November Departure	December Temperature	December Departure	Annual Temperature	Annual Departure
ADIN RS	28.2		35.3		40.9		44.8		52.4		61.9M		64.3M		62.6		61.6M		46.4M		37.9		38.1M		47.7	
ALDERPOINT	39.9		49.2		50.3		55.5		59.1		66.8		69.6		69.0		68.9		57.9		48.8		45.6		56.7	
ALPINE 1 W	49.1		55.7		55.0		57.4		59.7		72.3		76.5		75.9		72.0		61.3		53.9		55.2		62.0	
ALTURAS RS	22.1	-5.7	34.8	2.8	41.0	2.6	44.3	-1.3	51.9	-0.1	62.3	3.4	65.0	-1.5	61.9	-2.5	61.0	3.9	45.8	-2.1	35.7	-2.3	35.1	2.8	46.8	0.1
ANGWIN PAC UNION COL	40.0		47.5		48.1M		54.6		55.8		69.4		70.0		67.8		66.9		55.4		50.1		46.7		56.0	
ANTIOCH 1 E	43.2	-3.5	51.7	0.7	54.5	-0.9	60.0	-0.7	62.5	-3.3	73.5	0.8	74.1M	-1.9	69.8	-4.7	70.1	-1.6	60.8	-3.4	51.4	-3.0	45.7	-2.4	59.8	-2.0
ANTIOCH PUMP PLT 3	43.1		51.3		54.5		59.8		62.6		74.3		73.8		70.4		70.6		61.2		52.0		45.1		59.9	
ASH MTN	44.2	-1.4	53.1	4.1	54.1	1.1	58.9	0.4	62.7	-3.1	78.2	3.9	83.5	0.9	80.6M	-0.8	76.6	1.9	63.0	-2.5	52.9	-2.3	47.6M	-0.5	62.9	0.1
AUBERRY	41.3	-1.8	49.9	3.9	50.0	0.5	55.3	0.0	59.3	-3.3	74.2	2.7	79.0	0.1	75.7	-1.7	71.9	1.0	58.9	-2.2	49.4	-1.7	46.7M	1.2	59.3	-0.1
AUBURN	42.4	-2.9	49.4	1.2	51.2	-0.5	56.6	-0.1	60.0	-3.2	73.7	2.4	76.8	-0.5	72.9	-3.3	70.8	0.1	M		51.1	-2.7	45.9M	-0.9	-	
AVALON PLEASURE PIER	48.2	-6.3	52.4	-3.0	53.2	-4.0	53.8	-4.8	56.7	-4.1	61.6	-1.3	63.2	-3.1	67.0	-0.3	64.2	-2.0	61.5	-2.4	57.2	-2.9	57.0	0.7	58.0	-2.8
AVENAL 9 SSE	44.5M		54.2M		56.8M		63.1M		66.1M		80.7		84.4		80.0M		75.9M		63.8		52.5M		45.0M		63.9	
BACKUS RANCH	40.7	-1.9	53.9	8.2	54.0	3.5	59.3	0.3	63.3	-3.8	79.4	4.3	83.0	0.3	80.6	-0.7	73.3	-1.2	60.3	-1.9	49.3	-2.1	46.4	0.7	62.0	0.5
BAKER 9 NNW	46.7		58.4		62.0		68.9		73.1		89.6		92.9		90.7		84.3		67.5		53.4		48.4		69.7	
BAKERSFIELD WB AP	44.7	-2.[illegible]	55.4	2.9	57.9	0.8	63.3	0.3	68.0	-2.2	81.0	4.1	83.4	-0.8	79.8	-2.0	77.6	2.0	64.8	-1.7	54.6	-1.6	47.6	-1.1	64.8	-0.2
BARRETT DAM	46.8	-2.4	53.6	2.9	53.2	-0.6	56.2	-1.7	58.3	-4.7	70.6	2.0	75.9	-0.2	75.6	-0.4	69.4	-2.4	59.8	-4.1	50.9	-5.7	51.3	0.4	60.2	-1.3
BARSTOW	43.7	-2.0	55.8	5.7	57.5	-0.4	62.7M	0.5	66.6	-2.1	81.8	4.2	84.6	0.6	83.1	0.6	M		61.6M	-2.8	50.3	-3.5	46.3	-0.1	-	
BEAUMONT 1 E	45.4	-1.1	54.1	6.[illegible]	52.5	1.6	55.3M	-0.3	58.2	-3.1	72.5	4.1	77.6	1.5	76.2	0.6	71.6	0.5	59.8	-3.1	50.4	-5.0	52.4	3.1	60.5	0.4
BEN LOMOND	43.7	-2.1	50.4	2.7	50.7	-0.1	55.0	0.4	57.9	-0.5	64.2	2.2	64.8	-0.1	63.6	-1.0	64.3	0.0	58.1	-1.5	50.2	-2.2	46.9	-1.2	55.8	-0.3
BERKELEY	46.8	-1.5	52.9	[illegible].8	53.8	0.7	58.0	2.7	58.9	1.3	64.4	3.7	63.4	2.0	63.3	2.0	64.9	2.5	61.5	1.2	55.3	-0.1	50.7	0.9	57.8	1.4
BERRYESSA LAKE	-		-		-		-		-		-		-		-		-		-		M		47.1		-	
BIG BAR RS	35.3		44.5		47.5		54.4M		61.0M		69.7		72.8		70.3		70.2		55.3		45.4		42.2		55.7	
BIG BEAR LAKE DAM	M		M		M		M		M		60.1	4.8	63.5	1.7	60.8	-0.2	52.9	-2.6	40.9	-5.3	33.0	-5.0	32.7	0.3	-	
BIG CREEK PH 1	34.5	-5.3	45.2	4.0	43.6	-0.6	47.8	-1.4	51.0	-4.7	69.0M	5.3	71.6	-0.5	69.4	-1.9	65.9	0.1	51.9	-4.9	44.9	-3.9	45.5	3.0	53.4	-0.9
BISHOP WB AP	32.1	-5.8	45.5	4.2	49.4	2.0	53.8	-0.9	59.8	-2.8	73.2	3.8	74.9	-0.6	73.1	-0.4	67.8	0.5	53.9	-3.2	44.0	-2.2	40.9	1.8	55.7	-0.3
BISHOP UNION CARBIDE	-		-		-		-		42.1M		57.4		61.5M		60.3M		56.2M		41.7		35.0		M		-	
BLUE CANYON WB AP	30.7	-5.5	39.7	3.6	38.0	-0.7	44.8	-0.3	48.7	-3.5	63.2	4.2	66.4	-1.4	64.0	-3.3	63.1	-0.4	47.3	-5.8	41.9	-2.0	41.1	2.6	49.1	-1.0
BLYTHE	53.8	2.7	63.4M	7.0	66.2	3.8	70.5	1.0	74.9	-1.3	88.7	4.6	94.3	3.1	90.4	0.4	85.8	2.4	71.7	0.7	58.5	-0.6	55.8	3.6	72.8	2.2
BLYTHE CAA AP	53.7		64.4		65.9		71.0		75.9		90.8		96.0		91.3		87.6		72.0		59.1		56.7		73.7	
BOCA	15.5	-7.9	28.7	2.0	35.3	2.6	39.6	-0.8	46.0	-1.3	56.1	3.0	58.7	-1.0	53.9	-3.8	53.6	1.0	42.4	-2.1	33.9	-1.2	28.7	-0.6	41.1	-0.8
BONITA	54.7	2.1	58.5	4.2	57.3	1.0	60.0	0.5	63.1	0.6	69.0	3.5	71.5	2.0	72.6	2.3	69.7	1.3	64.3	0.7	57.9	-0.7	58.2	3.7	63.1	1.8
BORREGO SPRGS 3 NNE	53.6M		62.4M		63.4		66.9M		70.3		84.1		87.8		85.9M		81.8M		68.9		57.3		55.7		69.8	
BOWMAN DAM	32.1	-3.4	40.0	4.6	41.3	1.8	45.9	1.2	49.7	-2.4	62.1	2.4	65.2	-2.1	63.1	-4.1	62.7	1.9	46.7	-5.9	40.7M	-3.7	40.1M	2.0	49.2	-0.6
BRAWLEY	54.1M	1.1	63.5	7.3	65.6	2.2	71.0	0.7	75.1M	-2.3	90.1	4.9	95.2	3.6	92.4M	1.3	87.7	2.5	73.2	-0.3	60.8	-0.8	57.9	3.8	73.9	2.0
BRIDGEPORT	-		-		-		-		-		-		59.6		57.7		53.2		41.9		32.7		30.4M		-	
BRIDGEPORT DAM	22.9M	[illegible].3	34.0	8.6	40.2M	7.7	42.8M	0.4	48.2M	-0.6	60.0M	4.3	-		-		-		-		-		-		-	
BROOKS FARNHAM RCH	41.9M	-2.8	50.1M	[illegible].9	53.2	-0.4	58.0M	-0.3	63.9M	-2.3	76.1M	2.7	76.9M	-2.7	72.2M	-4.6	71.0M	-1.3	59.1M	-4.4	49.7M	-3.7	M		-	
BURBANK WB AP	51.0	-1.6	58.5	4.5	60.0	3.1	60.2	-0.3	62.8	-1.2	72.9	5.4	76.4	3.2	75.9	2.3	72.3	1.1	64.4	-0.7	58.2	-1.7	58.2	3.5	64.3	1.5
BURLINGAME	45.2		52.3		53.6		57.0		59.4		63.5		63.6		61.8		64.6		60.1		53.0		49.1		56.9	
BURNEY	25.3	-4.7	36.6	1.6	42.3	1.6	45.9	-0.3	52.7	0.6	61.9	3.8	63.7	-1.1	59.3	-4.1	59.7	2.0	47.6	-1.7	36.9	-2.8	36.0	3.5	47.3	-0.2
BUTTONWILLOW	42.3	-3.1	53.0	3.[illegible]	56.7	1.2	62.6	0.0	66.8	-2.7	79.5	4.0	81.8	-0.7	78.3	-1.5	74.7	0.3	62.2	-2.4	51.1	-2.4	44.9	-3.4	62.8	-0.7
CABRILLO NM	53.9		56.9		56.6		57.5		60.8		64.8		67.6		70.4		67.5		63.4		59.6		60.1		61.6	
CACHUMA DAM	46.1		54.0		54.4		57.0M		59.6		69.0		71.2		70.4		69.1		62.4		55.7		54.4		60.3	
CALAVERAS BIG TREES	33.0	-4.1	40.6	2.3	40.7	-1.5	45.2	-2.3	48.9	-5.3	62.8M	1.1	64.6M	-5.2	62.8	-5.7	61.0	-1.8	47.6	-6.0	41.9	-2.9	41.8	2.1	49.3	-2.4
CALLAHAN RS	28.2		40.1		43.2		48.4		56.3		66.0		67.5		64.9		63.3		46.1		36.9		34.5		49.6	
CAMPO	45.8		52.9		50.9		52.9		55.5		68.0		73.9		72.8		66.9		56.4		48.2		50.6		57.9	
CAMP PARDEE	43.8	-1.6	50.9	1.3	53.1	-1.8	57.7	-0.8	61.9	-3.5	75.6	3.7	78.2	-0.5	74.9	-2.7	72.5	-1.2	61.1	-4.6	52.5	-2.9	45.6	-2.0	60.7	-1.3
CANOGA PARK PIERCE COL	49.2		56.9		58.3		59.1		62.8		74.7		77.4		75.3		71.2		63.1		56.0		56.7		63.4	
CANTIL	41.2M		54.2		54.3M		58.4		64.0M		78.9		-		-		-		-		50.3		46.7		-	
CANYON DAM	24.4M	-3.8	33.4	2.2	38.6	1.1	44.4M	0.1	50.0M	-1.9	61.6	3.1	64.1M	-2.3	61.6	-3.3	60.0M	1.6	46.1	-2.6	36.5M	-1.2	33.7M	2.4	46.2	-0.4
CATHAY BULL RUN RCH	41.5		51.0		51.6		55.3		60.7		74.2		78.4		75.2		72.5		59.8		49.6		44.4		59.5	
CECILVILLE SAWYER	32.4		42.3		M		M		55.3		64.4		65.8M		64.9M		65.9		49.1		42.7		40.4		-	
CEDAR GROVE	-		-		-		-		-		63.5		67.6		-		62.3		48.7		-		-		-	
CEDARVILLE	-		-		-		M		53.2M	-1.3	65.7M	3.3	70.3M	-1.4	66.9M	-3.1	65.0M	4.5	47.5M	-2.9	35.9	-3.8	35.6	4.3	-	
CENTERVILLE PH	43.0	-1.4	51.4	2.8	53.5	0.8	58.5	0.8	63.0	-1.2	76.2	5.0	78.7	1.4	74.0	-1.5	72.6	2.3	59.0	-3.0	50.7	-1.7	44.9	-0.8	60.5	0.3
CHERRY VALLEY DAM	33.6		42.6		42.5		47.3		50.9		65.2		69.5		68.0		65.2		50.4		43.3		43.7		51.9	
CHESTER	-		-		-		-		-		-		-		M		58.2		45.2		36.7		33.7		-	
CHICO EXP STATION	42.9	-2.8	51.5	2.4	53.8	-0.5	58.2	-1.7	64.2	-2.4	76.5	1.8	78.1	-2.7	73.4	-5.3	71.9	-0.9	59.5	-4.3	49.8	-3.4	44.5	-1.8	60.3	-1.9
CHULA VISTA	53.2M	1.2	56.7M	3.4	56.2M	1.0	57.7M	0.0	60.4M	-0.3	65.6M	2.4	67.6M	1.0	69.7M	2.0	66.6M	0.6	62.9M	0.9	56.8M	-0.8	57.6M	3.4	60.9	1.2
CLAREMONT POMONA COL	49.2M	-1.7	56.7	4.3	56.7	1.9	58.1	-0.2	61.0M	-1.0	72.2	4.5	76.0	2.6	75.0M	1.2	70.8M	-0.3	63.1M	-1.6	55.2	-3.4	56.0	3.4	62.5	0.8
CLARKSBURG	43.0	-1.0	50.7	2.3	54.2	1.4	59.5	1.6	62.2	-1.8	73.0	3.3	72.7	-0.8	70.7	-1.8	69.6	-0.7	60.0	-1.5	50.5	-1.0	44.9	-1.0	59.3	0.0
CLEARLAKE HI 1 NNE	37.7		47.4		49.6		54.6		58.3		71.0		73.6		70.6		68.6		56.5		-		-		-	
CLOVERDALE 3 SSE	44.2	-3.0	51.6	0.9	53.5	-0.4	58.5	0.8	60.5	-2.0	72.6	3.8	72.6	0.7	71.2	0.1	69.7	1.1	60.8	-1.7	54.1	-0.3	46.7	-1.3	59.7	-0.1
COALINGA	43.0	-2.7	53.4	2.8	54.9	0.1	60.8M	0.0	65.3	-2.2	77.3	1.7	M		77.6	-2.4	73.6M	-0.1	62.9M	-1.8	52.6M	-1.9	46.2M	-0.7	-	
COLFAX	40.5	-3.2	49.2	3.6	49.9	1.0	55.0	0.9	58.6	-2.2	73.5	4.0	76.6M	-0.2	74.2	-1.2	71.1	2.2	56.7	-3.5	49.0	-2.8	47.8	2.0	58.5	0.0
COLUSA 1 SSW	41.9	-3.1	51.9	2.2	54.5	0.3	60.8	1.3	66.4	0.6	77.0	4.3	78.7	1.1	74.4	-1.1	71.3	1.0	59.1	-3.1	49.5	-3.3	44.0	-1.5	60.8	-0.1
CORCORAN IRRIG DIST	42.0		53.1		55.0		61.2		66.4		78.8		81.6		77.5		74.2		62.6		51.0		44.4		62.3	
CORONA	51.5M	-0.1	57.6	4.4	57.6	1.3	60.1	-0.1	63.5	-0.7	74.5M	5.1	77.2M	2.4	76.6	1.8	70.2M	-1.6	64.6	-0.6	55.9	-3.1	56.6	3.2	63.8	1.0
COVELO	37.7	-2.3	47.6	3.7	48.8	0.2	53.2	-0.5	58.7	-1.5	-		-		M		66.4	-1.3	53.3	-4.4	45.2	-2.6	41.5	-1.0	-	
COW CREEK	50.7M	-1.3	65.1	6.[illegible]	71.2M	4.3	77.2M	0.0	82.8	-3.9	99.2	4.4	102.4	0.6	98.6M	-1.1	93.3M	1.7	75.7	-1.9	59.8M	-2.4	52.9	-1.3	77.4	0.5
CRESCENT CITY 1 N	44.2M	-1.8	48.6M	[illegible].1	49.7M	0.9	50.6M	-0.3	54.6M	0.9	58.0M	0.9	57.7M	-1.6	58.4M	-1.1	59.6M	0.7	56.4	1.1	51.1M	0.5	48.8M	1.8	53.1	0.2
CROCKETT	46.6		52.8		55.1		59.6		61.0		70.5		70.6		68.9		68.9		62.5		55.1		48.4		60.0	
CULVER CITY	54.2	0.3	58.3M	3.6	58.9	2.7	58.7	-0.6	61.6	-0.4	68.5	3.9	70.7	2.7	70.8	1.7	67.5	-0.2	65.4M	1.0	58.7	-1.2	59.9	3.2	62.8	1.4
CUYAMA	39.8		51.1		49.6		54.3		57.5		70.4		73.5		71.4		67.6		55.5M		48.4		47.6		57.2	
CUYAMACA	37.9	-0.5	45.7	5.7	45.2	1.9	47.4	-1.0	49.6	-4.3	64.7	1.8	71.5	1.6	69.4	0.4	64.1	1.1	51.5	-1.9	41.8	-4.0	43.1	3.0	52.7	0.4
DAGGETT CAA AP	44.7		57.5		59.0		64.4		69.1		83.5		86.6		85.1		79.4		63.5		52.4		49.1		66.2	
DAVIS AGR COLLEGE	43.8	-2.5	51.7	1.1	54.4	-0.3	60.2	0.8	63.4	-2.3	75.2	2.8	75.8	-0.3	72.5	-2.2	71.6	0.8	60.9	-2.6	52.9	-1.3	45.5	-1.7	60.7	-0.6
DEEP SPRINGS SCHOOL	25.6M		41.6		44.4M		50.5M		52.0		68.1		70.2M		70.2		M		49.6		38.3		M		-	
DEER CREEK PH	29.9	-5.[illegible]	38.0	-0.[illegible]	43.5	1.2	47.6	0.3	52.3	-1.0	62.8	3.1	65.0	-1.2	62.1	-2.9	61.6	1.7	48.3	-3.9	39.0	-4.3	M		-	
DENAIR	42.5	-2.2	52.6	3.1	54.7	1.0	60.1	1.3	65.2	0.1	75.6	4.0	77.0	0.6	72.4	-2.2	70.9	0.9	61.1	-0.9	50.5M	-2.3	45.0	-0.2	60.6	0.2
DE SABLA	37.7M	-3.0	46.3M	3.3	46.1	-0.6	52.2	0.1	55.8M	-2.5	68.4M	3.2	72.0M	-0.3	69.4M	-1.7	66.5M	0.8	53.6	-3.7	46.4M	-2.1	44.6M	2.6	54.9	-0.3
DOBBINS COLGATE	42.0M	-4.5	50.5M	0.7	51.9M	-1.3	57.1M	-1.0	61.0M	-2.8	75.5M	4.5	M		73.8M	-3.7	73.8M	1.4	59.4M	-4.5	51.6M	-3.2	46.1M	-1.7	-	
DONNER MEMORIAL ST PK	19.9		31.8		35.8		40.3		46.6		56.5M		58.6		56.2		55.9		43.0		33.8		30.6		42.4	
DOWNIEVILLE RS	31.1	-5.[illegible]	39.9	-0.8	44.3M	-0.5	49.2	-0.9	53.5	-2.9	64.6	2.2	67.0	-1.1	63.5	-3.3	62.3	1.0	49.7M	-3.5	41.0	-4.0	37.2	-1.1	50.3	-1.7
DOYLE 5 SSE	25.5		38.7		43.3		46.2		53.2		64.9		69.5		66.0M		64.7		47.8		36.2M		35.4		49.3	
DUDLEYS	34.7	-4.0	46.0	4.9	46.1	1.1	49.0	-0.7	53.2	-2.2	64.6	2.8	67.8M	-0.4	64.9	-1.9	63.1	1.7	52.0M	-1.6	43.5	-2.7	42.8	2.1	52.4	0.0
DUTTONS LANDING	42.3M		51.2M		M		56.1M		57.9M		M		65.9M		65.1M		65.0M		59.8M		M		M		-	
EAGLE MTN	51.9	-1.4	62.6	5.3	64.9	1.3	70.2	-2.2	74.7	-5.4	91.8	4.3	95.2	1.3	90.7	-1.7	86.4	0.1	71.0	-4.1	58.9	-3.7	57.3	1.3	73.0	-0.4
EAST PARK RESERVOIR	39.7	-3.3	48.4	2.0	50.8	0.1	55.9	0.1	60.8	-2.3	74.4	3.7	76.1	-1.0	71.8	-3.2	70.1	1.2	56.5	-3.4	48.7	-1.8	44.4	0.6	58.1	-0.6
EL CAJON 2 E	51.3	-0.9	56.5	2.8	55.5	-0.5	59.1	-0.3	61.5	-1.5	71.4	3.9	74.1	1.4	75.0	1.6	71.3	0.4	62.1	-2.8	54.7	-4.2	54.8	1.0	62.3	0.1
EL CAPITAN DAM	53.7	0.0	59.1	4.5	58.8M	1.7	60.9	-0.3	63.2	-2.5	74.2	4.8	77.1	1.7	77.6	1.9	73.4	-1.0	64.8	-3.1	57.5	-4.3	58.3	1.0	64.9	0.4
EL CENTRO 2 SSW	52.9	-0.[illegible]	63.1	10.6	65.0	1.2	70.0	-1.0	74.2	-4.1	88.1	2.8	92.0	-0.2	89.3	-2.4	84.8	-1.5	71.2	-3.9	59.2	-3.4	56.1	0.3	72.2	-0.6
ELECTRA PH	43.3	-2.7	52.4	2.6	54.1	0.7	58.2	-0.1	63.2	-1.3	74.9	3.3	77.5	-0.4	73.8	-2.5	72.2	1.0	61.4	-1.7	51.8	-1.9	47.1	0.3	60.8	-0.3
ELK VALLEY	33.7	-2.7	42.7	2.8	45.8	1.6	49.7M	0.9	55.7	1.3	62.9	3.2	64.4	-0.9	62.0	-2.4	62.3	8.1	49.4	-0.4	41.5	-1.1	40.6	1.5	50.9	1.0
ELSINORE	49.3	-0.6	57.0	4.5	56.3	0.8	59.3	-0.9	61.9	-3.2	75.0M	3.2	79.3	0.8	77.8M	-0.4	73.5M	-0.3	62.5	-3.2	53.9	-3.9	53.4	1.5	63.3	-0.1
ESCONDIDO	50.6	0.2	56.1	3.7	55.2	-0.4	58.5	-0.5	61.0	-2.3	71.1	3.0	74.3	1.3	74.9	1.8	70.5	0.6	61.9	-1.0	54.4	-1.9	54.9	3.6	62.0	0.7
ESCONDIDO CHURCH RCH	52.6	0.9	58.3	5.4	57.7M	2.5	60.0	1.5	62.2	-0.3	72.3	5.8	76.4	5.0	76.6	4.7	72.6	3.1	63.5	-0.2	56.6	0.0	58.7	4.8	64.0	2.8
EUREKA WB CITY	43.3	-3.9	49.0	0.6	49.9	0.8	50.6	0.0	54.8	1.9	57.2	1.6	56.7	0.3	58.3	1.3	59.3	3.1	56.2	2.0	51.5	0.2	49.8	1.2	53.0	0.7
FAIRFIELD POLICE STA	44.4		53.0		54.7		59.7		62.4		72.4		72.7		71.3		M		M		52.3		46.8		-	
FAIRMONT	39.2	-4.5	51.2	4.9	50.0	-0.5	53.7	-2.6	57.0	-5.7	74.1	3.1	78.5	-1.7	77.1	-1.7	71.6	-1.6	57.6	-5.1	48.9	-3.9	47.1	1.2	58.8	-1.5
FALL RIVER MILLS INT	25.7M	-6.1	36.0M	-0.2	42.2M	-0.3	46.3M	-2.2	52.5M	-3.3	63.9M	1.7	66.2M	-2.9	61.4M	-5.4	61.1M	0.7	48.4M	-2.5	38.0M	-2.9	36.1M	2.3	48.2	-1.7
FIVE POINTS 5 SSW	41.4		M		57.4		61.4		65.1		-		-		-		-		-		M		44.7		-	
FOLSOM DAM	45.5		52.8		55.2		59.7		63.1		76.3		78.1		75.8		74.1		63.2		54.2		46.6		62.0	
FONTANA KAISER	51.7	0.6	58.0	5.0	59.3	3.6	60.9	2.0	63.8	0.2	75.4	6.5	80.1	4.8	79.1	3.8	74.6	3.3	65.9	0.8	58.1	-0.8	59.0	6.6	65.5	3.0
FOREST GLEN	29.9	-5.5	40.9M	1.2	44.2	-0.2	48.8M	-1.2	55.5	0.4	64.3	3.6	67.1	-0.4	65.3M	-0.7	65.3	4.0	50.5	-1.5	41.0	-1.4	38.1	1.1	50.9	-0.1

See reference notes following Station Index.

AVERAGE TEMPERATURES AND DEPARTURES FROM LONG–TERM MEANS

Station	January		February		March		April		May		June		July		August		September		October		November		December		Annual	
	Temperature	Departure	Temperature	Departure	Temperature	Departure	Temperature	Departure	Temperature	Departure	Temperature	Departure	Temperature	Departure	Temperature	Departure	Temperature	Departure	Temperature	Departure	Temperature	Departure	Temperature	Departure	Temperature	Departure
FORT BIDWELL	22.8	-5.9	35.0	2.2	41.7	2.2	46.1	-0.8	52.8	-1.6	61.4	-0.8	64.9	-5.2	63.4	-5.7	61.2	1.0	46.3	-3.4	35.2	-3.4	35.4	3.9	47.2	-1.4
FORT BRAGG	44.9	-2.8	49.2	0.4	50.3	0.8	52.2	0.6	55.8	2.1	57.2M	1.0	56.9	0.2	56.9	[illegible]	59.2	1.9	58.1	2.8	[illegible]	0.7	49.9	0.2	53.6	0.7
FORT BRAGG AVN	43.9	-3.7	48.8	0.1	49.9	0.0	50.5	-0.3	53.7	0.7	55.4	0.0	54.9M	-1.4	54.9	-1.5	57.1	0.3	56.8	2.1	51.3M	-1.1	49.4	0.0	52.2	-0.4
FORT JONES RS	26.7M	-5.2	39.9	2.5	44.2	1.5	48.5	0.1	56.1	0.8	64.9	3.4	66.9	-2.5	64.6	-2.9	63.5	2.7	48.5M	-2.4	39.3	-2.1	35.7	0.1	49.9	-0.3
FORT ROSS	46.4		50.9		52.1		53.5		56.6		59.6		59.9		59.5		61.1		58.9		54.5		51.4		55.4	
FRESNO WB AP	42.5	-2.2	53.3	2.6	54.9	-0.6	60.5	-1.0	65.1	-3.8	77.1	1.4	80.2	-1.9	76.4	-3.1	74.2	0.7	62.5	-1.6	51.9	-1.6	45.3	-1.0	62.0	-1.0
FRIANT GOVT CAMP	43.1	-2.7	52.9	2.7	54.1	0.1	59.1	-0.8	64.6	-3.4	76.6	1.9	80.9	-0.6	76.7	-2.4	74.3	-0.3	62.3	-3.0	51.6	-3.3	45.2	-2.7	61.8	-1.2
GIANT FOREST	26.1	-6.9	35.9	1.6	36.8	-1.1	40.4	-1.6	43.6	-5.0	58.7	2.4	62.7M	-2.0	60.5	-2.9	57.5	-1.2	43.7	-6.0	33.4	-8.3	32.7	-3.0	44.3	-2.9
GILROY	-		-		-		-		M		69.6		70.6		68.6		68.5		61.7		52.5		48.0		-	
GLENNVILLE	36.5		47.2		45.7		49.9M		54.0		65.5M		70.2		67.2M		63.8M		52.6		45.3		44.4		53.5	
GRANT GROVE	27.5	-4.6	37.4	5.5	35.7	1.8	39.7	-0.2	42.9	-3.7	56.6	3.2	61.1	-1.7	59.0	-2.0	55.4	-1.9	42.2	-6.0	36.7	-3.6	37.6	2.8	44.3	-0.9
GRASS VALLEY	39.3M	-4.8	47.9	1.9	48.4	-1.3	54.0	-0.7	58.2	-3.1	71.6M	2.7	73.9	-2.8	71.2	-4.3	68.9	-0.7	54.0	-7.0	48.4	-3.8	46.2	0.4	56.8	-1.7
GRATON 1 W	42.0	-4.1	49.5	-0.3	51.6	-0.9	55.3	-0.3	58.4	-0.5	66.9	3.5	66.1	0.8	64.8	-0.1	63.8	-0.5	57.2	-2.7	49.4	-3.5	45.3	-1.6	55.8	-0.9
GREENLAND RANCH	50.5	-1.0	63.8	6.0	75.0M	8.7	78.6	2.9	79.5	-4.[illegible]	96.7	3.0	100.3	-1.3	98.9	0.2	-		-		-		-		-	
HAIWEE	34.4	-5.7	47.2	2.6	50.9	0.2	55.7	-2.9	60.4	-6.[illegible]	76.8	2.7	79.6	-1.8	77.8	-1.6	71.8	-0.5	56.8	-4.5	45.5	-4.5	42.3	0.6	58.3	-1.8
HALF MOON BAY 2 NNW	47.8	-1.9	52.9	2.5	52.6M	0.9	54.5	1.8	56.8M	1.8	58.4	1.3	58.9M	0.7	58.6M	0.1	60.6M	1.7	59.5M	3.1	54.5	0.4	53.1	1.5	55.7	1.2
HAMILTON AFB	44.2	-2.2	51.9	1.9	54.0	0.9	58.3	1.9	60.6	0.3	68.0	3.6	67.8	1.4	65.9	0.1	66.6	0.8	60.3	-0.3	52.2	-1.3	47.5	-0.8	58.1	0.5
HAMILTON AFB 1 E	43.6		50.8		53.0		57.1		59.2		66.3		65.4		63.3		64.8		59.2		50.9		46.8		56.7	
HANFORD	42.4	-2.9	53.6	3.3	56.4M	1.7	60.8	-0.1	M		M		M		75.8	-2.5	73.0	0.6	62.5	-0.6	51.3	-1.5	45.2M	-0.7	-	
HAPPY CAMP RS	35.1	-3.1	45.6	2.5	48.0	-0.8	54.2	-0.1	62.3	2.0	59.2	3.1	71.7	-0.7	69.3	-2.2	68.8	3.6	53.9	-1.6	44.5M	-0.7	40.8	0.3	55.3	0.2
HAT CREEK PH 1	26.9M	-7.5	38.9M	-0.1	43.9M	-1.0	48.2M	-2.6	54.0M	-4.0	64.1M	0.0	66.4M	-4.2	61.7M	-6.7	60.4M	-1.8	48.6M	-4.8	38.3M	-4.5	36.0M	0.0	48.9	-3.2
HAYFIELD PUMP PLANT	50.1M	-0.8	59.8	4.9	61.1	0.7	66.8	-1.8	69.8	-5.8	86.8	4.2	91.3	1.4	87.7	-1.0	82.5	-0.2	67.8	-3.7	56.3	-3.9	54.6	0.9	69.5	-0.5
HEALDSBURG	44.1	-2.3	51.2	0.9	53.6	0.3	58.5	1.5	61.0	-0.4	71.[illegible]	5.0	70.2	1.4	68.8	0.7	67.4	0.6	60.2	-1.3	52.3	-1.5	46.7	-0.7	58.8	0.3
HENSHAW DAM	43.0		51.3		50.0		52.6		54.9		67.4		73.5		72.1		66.2		56.0		47.8		48.3		56.9	
HETCH HETCHY	32.3M	-4.5	42.8	2.8	44.3	-0.6	49.5	-0.7	52.7	-3.8	66.4	2.8	69.8	-1.8	67.5	-3.4	65.3	0.0	51.8	-4.1	44.1M	-1.9	41.7	3.0	52.3	-1.1
HOLLISTER	47.0	-1.1	55.3	3.9	56.3	2.2	59.5	2.2	61.8	1.2	68.7	4.1	69.3	2.8	66.6	0.3	68.6	3.1	63.6	2.7	55.5	1.2	51.0	2.0	60.3	2.1
HUNTINGTON LAKE	23.8	-6.2	34.7	4.7	33.8	1.4	38.2	0.8	42.8	-2.1	56.9	3.6	61.5	0.5	60.0	-0.3	55.7	0.9	41.1	-5.4	35.6	-4.2	36.2	2.1	43.4	-0.3
IDRIA	39.1	-7.3	47.7	0.1	48.5	-3.3	54.2	-2.7	57.7	-7.0	73.5	0.7	76.0	-4.7	73.1	-5.7	69.7	-1.9	55.2M	-7.7	47.0	-7.1	47.1	-0.6	57.4	-3.9
IDYLLWILD RS	36.7	-2.4	44.8	5.2	43.9M	2.9	47.3M	-0.9	48.1M	-3.5	66.5M	6.0	69.8M	2.1	66.6	-0.4	63.2	0.7	51.0M	-3.4	43.3	-2.8	M		-	
IMPERIAL	54.6	0.9	63.8	5.6	65.0	1.0	69.8	-1.0	73.9	-3.6	[illegible].7	3.8	93.2	1.7	90.3	-0.6	86.3	1.6	72.0	-1.8	60.3	-1.7	57.9	2.9	73.0	0.7
INDEPENDENCE	33.6M	-5.8	M		M		55.8M	-0.9	61.5M	-2.3	M		79.9M	1.5	76.5M	0.2	M		57.2M	-1.4	M		M		-	
INDIO US DATE GARDEN	52.7	-1.0	64.5	5.7	65.6	0.8	71.9	-0.3	76.2M	-2.9	90.3	3.0	93.7	0.7	90.0	-1.6	88.0	2.4	73.7	-1.7	59.8	-3.1	58.2	2.7	73.7	0.4
INYOKERN	40.3M		54.6		56.1		61.0		65.4M		81.4		82.7		81.5		75.1		60.4		49.3		45.6		62.8	
IRON MTN	51.8	-0.7	62.3	5.6	65.1	2.1	70.9	-1.3	75.9	-4.5	92.1	3.8	95.6	1.2	92.3	-0.6	87.2	0.5	71.3	-3.0	58.0	-3.8	55.8	0.5	73.2	0.0
JESS VALLEY	25.8	-1.9	36.1	5.9	37.9	2.1	43.4	0.6	49.0	-0.1	58.8	4.1	61.7	-0.6	59.4	-2.6	59.8	5.1	44.6	-0.9	35.8	0.7	36.7	6.5	45.7	1.5
JOICE ISLAND	43.0		51.4		54.5M		58.6		60.8M		69.5		70.3M		M		68.2M		M		51.3M		45.2		-	
JULIAN WYNOLA	42.2		49.0		47.5		48.2		50.5		62.2		68.2		67.6		63.0		52.6		45.2		M		-	
KENTFIELD	M		51.3M	1.5	54.2M	1.5	57.9M	1.8	59.9	0.8	67.1	3.6	66.6M	1.0	64.0	-0.9	65.2M	1.0	59.0	-0.7	50.6	-4.4	46.7	-0.3	-	
KERN RIVER PH 1	47.3	-2.6	55.8	2.1	59.0	0.9	64.6	0.6	68.7	-1.8	83.7	5.0	87.5	0.6	-		80.7	1.3	66.1	-3.8	56.7	-3.2	50.1	-1.1	-	
KERN RIVER PH 3	41.4		53.1		53.5		58.8		63.1		77.6		81.9		79.1		75.1		59.8		50.5		48.6		61.9	
KETTLEMAN CITY 1 SSW	43.4		54.4		56.5		63.2		68.4		81.9		86.0		81.8		78.2		65.2		54.0		45.5		64.9	
KETTLEMAN STA	45.0	-1.2	55.7	5.2	58.8	3.5	64.6	[illegible].9	69.5	1.0	82.5	7.2	M		81.9	1.5	78.8	2.5	66.8	0.7	56.3	0.6	49.0	1.3	-	
KING CITY	44.9	-3.1	54.6M	4.3	54.8M	0.6	56.9M	-1.0	60.5M	-1.6	68.2M	2.5	68.9M	0.8	65.4M	-2.2	67.8M	1.1	61.2M	-0.9	52.9	-1.7	49.7	0.3	58.8	-0.1
KLAMATH	42.0		48.9		49.3M		51.5		55.1		58.6		59.4		60.0M		60.6		56.0		49.9		48.0		53.3	
LAGUNA BEACH	M		57.0	2.0	57.1	0.2	57.1	-2.5	60.2	-2.3	67.1M	2.2	68.7M	0.5	69.9M	1.0	M		63.3M	-0.7	57.0M	-2.9	57.1M	0.8	-	
LAKE ARROWHEAD	33.7	-3.7	43.9	4.9	44.5	2.3	46.4	-2.1	48.6	-6.3	63.4	2.8	67.9	-1.7	66.5	-1.9	62.5	-1.7	49.3	-4.8	40.3	-5.2	40.6	0.2	50.6	-1.5
LAKE CITY	20.9	-6.7	32.9	-0.6	38.8	-1.2	43.9	-3.3	51.9	-2.4	61.[illegible]	2.3	M		M		M		44.2	-6.7	34.9	-3.7	M		-	
LAKE ELEANOR	31.9M	-4.4	41.4M	3.8	42.9M	1.1	48.6M	1.3	50.0M	-4.0	65.1M	3.3	M		M		63.7M	0.1	M		-				-	
LAKEPORT	39.3		47.6		49.6		54.6		58.7		69.0		71.4		68.5		66.6		54.7		48.0		44.2		56.0	
LAKESHORE	38.9		48.5		50.6		56.2		62.2		73.4		76.4		72.3		71.1		57.7		49.5		45.7		58.5	
LAKE SPAULDING	28.5	-6.1	37.2	1.3	37.8	-1.4	43.4	-0.6	48.2	-2.2	60.3	2.9	61.4	-2.6	58.4	-4.6	59.2	1.3	46.0	-4.1	40.0	-2.3	38.0	1.7	46.6	-1.3
LAKE SPAULDING DAM	-		-		-		-		49.8		62.3		67.0		63.9		62.0M		47.9		-		-		-	
LA MESA	53.5	0.4	58.2	4.2	57.2	0.9	59.4	-0.7	61.8M	-1.6	69.7	3.8	73.1M	1.8	74.1M	1.9	70.4	-0.6	63.9	-1.7	58.0	-2.5	59.4	2.9	63.2	0.7
LANCASTER	39.9		52.6		53.5M		58.4M		62.3		76.[illegible]		80.3		77.4		71.3		56.9		46.5		43.1		59.9	
LAS PLUMAS	46.1	-0.9	53.8	3.1	55.4	0.3	61.1	0.6	64.9	-2.5	78.[illegible]	3.6	81.7	-0.5	78.3	-2.2	75.4	0.3	61.9	-4.0	53.8	-2.1	47.2	-1.1	63.2	-0.5
LE GRAND	43.1	-2.4	M		M		59.5M	1.3	64.6M	-0.7	75.7M	2.4	78.0	-1.8	74.0	-2.8	72.5M	1.0	62.2	-0.6	51.7	-0.8	45.4	-0.4	-	
LEMON COVE	43.7	-3.1	55.1	3.3	57.1M	1.1	61.7	-0.1	66.2	-2.2	79.7	3.9	81.5	-0.5	77.5	-2.5	75.0	1.0	63.3	-2.1	53.3	-1.4	46.7	-0.5	63.4	-0.3
LINDSAY	42.8	-2.8	54.0	3.2	55.2	0.0	60.5	-0.6	66.3	-1.1	77.6	3.2	79.9	-0.7	75.9M	-2.7	73.4	0.7	61.9	-1.6	51.8	-1.3	46.2	-0.4	62.1	-0.4
LIVERMORE	43.3	-4.3	50.7	-0.1	53.3	-0.1	58.4	1.5	60.5	-0.9	70.8	4.0	71.9	1.3	68.6	-1.5	70.6	2.3	61.7	-0.8	51.7	-2.7	47.7	-0.9	59.1	-0.2
LLANO SHAWNEE HILLS	39.3	-3.8	52.0	5.6	52.2	1.7	56.6	0.1	60.2	-3.4	76.7	5.2	79.8	0.8	78.1	0.2	72.9	0.9	56.9	-4.9	48.2	-3.5	48.0	3.0	60.1	0.2
LODI	43.2	-2.1	51.6	2.1	54.1	0.6	59.2	1.2	62.6	-0.6	72.1	3.1	73.1	0.2	69.5	-2.0	68.9	0.5	58.9	-2.4	50.5	-1.7	45.3	-0.9	59.1	-0.2
LOMPOC SEWAGE PLANT	47.6		54.6		54.7		53.9		58.0		61.2		62.4		60.5		63.2		60.3		54.3		53.7		57.0	
LONG BEACH	53.3	-0.8	58.5	2.8	57.7	0.0	58.5	-1.7	61.3	-2.0	68.9	2.9	70.9M	0.6	70.6	-0.2	67.9	-1.1	62.2	-2.7	56.7	-3.8	57.2	0.8	62.0	-0.4
LOS ANGELES WB AP	53.9	0.7	59.1	5.0	59.9	3.4	60.1	0.9	63.2	1.1	69.5	4.8	72.3	4.7	72.7	4.5	69.0	2.3	66.2	2.8	60.1	0.8	60.8	5.2	63.9	3.0
LOS ANGELES WB CITY	54.2	-0.8	60.7	4.3	61.6	2.7	61.7	0.2	64.2	-0.6	72.5	4.7	76.0	3.5	76.2	3.3	72.2	1.2	67.1	0.5	60.7	-1.4	61.7	4.4	65.7	1.8
LOS BANOS	42.9	-4.6	53.6	2.9	57.5	2.1	61.2	-0.6	65.1	-2.4	76.4	2.5	78.8	-0.6	75.7	-2.2	73.7	0.7	62.8	-1.7	52.7	-1.9	45.8	-2.0	62.2	-0.6
LOS GATOS	45.9	-1.5	53.2	2.9	54.8	1.7	59.1	2.6	61.3	1.2	69.3	4.2	70.8	2.6	68.9	1.3	69.3	3.2	62.0	0.9	54.1	-0.4	49.3	0.8	59.8	1.6
LUCERNE VALLEY 2 W	41.3		51.3		51.6		57.2		62.2		75.8		M		75.6		67.1		54.9		43.7		M		-	
MADERA	43.1	-1.5	54.6	5.5	56.0	2.9	61.2	2.7	66.4M	1.0	77.8	4.9	81.0	2.0	76.7	-0.2	74.1	2.8	61.8	-0.4	52.3	-0.1	45.3	-0.1	62.5	1.6
MANDEVILLE ISLAND	43.4		51.2		54.4		60.1		61.8		72.9M		71.8		68.5M		68.4		61.0M		52.3		46.4		59.3	
MANZANITA LAKE	22.8		32.0		34.0		40.1		45.7		58.6M		61.1		58.3		57.5		41.4		35.4		34.4		43.4	
MARICOPA	44.5M	-2.5	55.2	2.7	58.6	1.3	64.3	0.7	69.0	-2.1	83.0	4.1	85.1	-0.5	81.0	-2.0	78.6	1.7	64.8	-2.4	54.0M	-2.9	47.3M	-1.4	65.5	-0.3
MARTINEZ FIRE STA	44.8		52.2		55.2		59.4		61.2		71.0		71.4		69.5		69.3		61.4		52.5		47.3		59.6	
MARYSVILLE	44.4	-2.4	52.6	2.0	55.6	0.0	61.5	0.9	65.2	-1.7	77.5	3.0	78.7	-0.2	74.8	-2.6	73.7	1.1	61.3	-2.3	52.3	-2.6	45.5	-2.8	62.0	-0.6
MC CLOUD	27.8	-7.0	38.0M	0.8	42.1	0.3	46.3	-0.9	52.3	-0.9	62.6	2.9	64.5	-1.3	61.8	-2.6	61.5	2.8	46.8	-4.5	39.6	-3.4	38.0	1.6	48.5	-1.0
MECCA 3 SE	53.4M	0.8	62.2	4.5	64.3	0.6	70.5	-0.2	74.6	-2.5	88.5	3.7	92.4	1.2	89.9	0.1	85.6	1.5	71.5	-1.4	58.3	-3.3	55.2	1.8	72.2	0.6
MERCED FIRE STA 2	42.6M	-3.0	53.1M	3.7	55.1M	1.8	61.2M	1.7	65.7M	-0.7	75.9M	1.8	77.1M	-2.9	73.8M	-4.2	71.5M	-0.8	61.0	-2.3	50.9M	-2.6	44.8M	-1.9	61.1	-0.7
MIDDLEWATER	43.3	-2.8	53.2	2.5	56.4	1.1	63.3M	1.7	66.8	-2.2	81.6	4.7	84.3	-0.3	80.9	-1.8	76.7	0.3	63.0	-3.1	51.6	-4.1	45.6	-2.5	63.9	-0.5
MILL CREEK 2	46.0	-4.4	55.0	3.8	54.0	-0.5	56.5	-2.1	58.1	-4.8	73.7	3.3	80.4	1.7	77.7	-1.0	73.7	-1.0	60.3	-5.8	52.3	-6.7	54.9	2.1	61.9	-1.3
MINERAL	25.5	-4.9	34.9	2.7	36.9	0.4	42.5	2.6	47.0	-2.2	57.7	1.8	60.5M	-2.9	57.8	-3.7	58.3	2.1	44.3	-3.6	37.7	-1.4	36.0	2.8	44.9	-0.6
MODESTO	43.0	-1.1	53.0	4.0	55.6	1.7	60.6	1.5	64.7	-0.5	75.3	4.3	77.2	1.5	72.9	-0.9	71.1	1.2	61.3	-0.9	51.2	-0.9	45.3	-0.1	60.9	0.8
MONO LAKE	24.2		34.8		41.6		44.8		49.9		63.0		67.9		67.0		61.3		47.2		37.8		34.5		47.8	
MONTEREY	48.4		54.2		54.5M		55.7		57.6		60.5		60.5		60.2		63.9		61.9		56.9		54.7		57.4	
MONTICELLO DAM	-		-		-		-		-		-		-		-		-		-		M		47.3		-	
MOUNTAIN PASS	36.0		48.5		48.2		53.3M		58.6		75.8		79.9		76.3		71.6		53.7		42.0		43.0		57.2	
MT BRECKENRIDGE	27.1		39.1		34.4		39.3		42.8M		59.2		64.3		62.5M		58.7		43.0M		-		-		-	
MOUNT DIABLO NORTH	43.1		48.5M		49.6		54.5		55.6		70.8		73.6		70.7		69.7		58.2		51.7		50.2		58.0	
MOUNT HAMILTON	35.4	-5.1	45.1	4.5	42.7	0.2	47.9	1.2	50.5	-2.3	65.6	4.6	69.8	-0.4	65.6	-4.1	65.3	2.0	51.3	-4.2	46.4	-2.3	46.8	4.4	52.7	-0.1
MOUNT HEBRON RS	21.1		32.3M		38.8		42.0M		M		58.0		60.3		58.2		57.6		43.2		32.8M		34.5M		-	
MOUNT SHASTA WB CITY	27.3	-5.5	39.2	2.3	41.2	-0.5	46.7	0.0	52.4	-1.1	62.7	2.9	65.0	-2.2	62.9	-2.9	61.6	1.8	46.3	-4.7	38.4	-3.1	37.2	2.5	48.4	-0.9
MT WILSON FC 338B	36.0	-5.4	48.4	7.4	45.5	2.9	47.6	-2.3	49.9	-5.3	68.7	6.8	72.3	0.9	69.7	-0.5	66.3	-1.1	51.9	-4.8	46.1	-3.9	48.7	4.6	54.3	0.0
NACIMIENTO DAM	-		-		-		-		61.5		73.9		74.6		73.2		70.8		62.1M		53.6		48.9		-	
NAPA STATE HOSPITAL	45.1	-1.9	52.7	2.3	54.0	1.2	59.1	3.0	60.6	0.5	68.2	3.4	68.7	1.9	66.0	-0.4	M		M		52.6	-1.6	48.1	-0.1	-	
NEEDLES CAA AP	51.4	0.2	62.1	5.2	63.7	0.7	70.0	-0.[illegible]	76.2	-2.8	92.1	4.7	96.0	1.8	90.6	-1.5	86.4	2.3	70.3	-1.2	56.1	-3.3	54.1	1.2	72.4	0.5
NEVADA CITY	34.2	-6.3	43.6	1.2	45.6	0.3	49.6	-0.5	55.0	-0.7	65.6	2.8	68.2	-0.9	65.0	-2.9	62.9	0.1	50.2	-5.4	42.4	-5.3	41.1	-0.9	52.0	-1.5
NEWARK	45.2M		M		M		57.4M		59.9M		M		66.4M		M		M		62.0M		M		M		-	
NEWMAN	43.1M	-3.2	54.1M	2.9	57.3M	1.6	62.7M	1.5	68.0M	1.4	78.9M	4.5	79.8M	0.3	75.5M	-1.9	73.4M	0.9	64.1M	-0.6	53.9M	0.0	45.9M	-1.0	63.1	0.6
NEWPORT BEACH HARBOR	54.0	0.1	56.4	-0.8	57.0	0.3	37.0	-1.8	60.3	-1.4	66.4	2.3	68.0	0.8	69.5	1.5	66.9	0.9	63.1	0.1	58.1	-0.9	58.2	2.4	61.3	0.3
NORTH FORK RS	36.4	-5.5	47.0	2.9	48.5M	0.6	52.4	-0.5	55.6M	-3.5	67.2M	-0.6	69.2M	-7.2	71.3M	-3.6	68.2M	-0.2	55.4M	-3.6	46.6M	-3.7	46.1M	2.7	55.4	-1.8
NORTH HOLLYWOOD	51.6M	1.3	57.7	5.5	59.1M	4.2	59.1M	-0.2	62.0M	-0.5	M		75.1M	3.7	75.0	3.1	71.5	1.5	64.5	1.0	M		58.8M	5.2	-	
OAKDALE WOODWARD DAM	41.7	-2.8	50.3	1.5	53.6	0.7	56.9	-0.5	63.4M	-0.8	75.0	3.0	77.5	0.4	75.8	-0.2	73.4	2.5	61.0M	-1.9	50.8M	-2.1	44.1	-1.0	60.3	-0.1
OAKLAND	47.1	-0.8	54.1M	3.4	54.6M	1.2	59.4M	3.5	M		68.0	6.0	67.6M	4.8	66.8	4.4	68.1	5.4	62.5M	2.7	55.0M	0.4	50.5M	1.3	-	
OAKLAND WB AP	45.1	-2.1	51.9	1.2	53.6	0.2	57.9	2.3	60.7	2.3	66.1	4.5	66.0	3.3	64.6	1.7	66.9	3.6	61.8	1.8	53.5	-0.3	48.8	0.2	58.1	1.6
OCEANSIDE PENDLETON	53.6		56.3		55.2		57.1M		59.4		65.3		67.2		69.5		64.8		62.0		56.4		57.0		60.3	
OJAI	48.1	-2.4	56.8	4.6	57.4	2.9	57.9	0.1	61.7	0.3	72.6	6.2	75.5	3.0	73.6	1.2	70.4	0.6	62.7	-1.4	55.4	-2.5	55.1	2.8	62.2	1.2

See reference notes following Station Index.

Station	January Temperature	January Departure	February Temperature	February Departure	March Temperature	March Departure	April Temperature	April Departure	May Temperature	May Departure	June Temperature	June Departure	July Temperature	July Departure	August Temperature	August Departure	September Temperature	September Departure	October Temperature	October Departure	November Temperature	November Departure	December Temperature	December Departure	Annual Temperature	Annual Departure
OPIDS CAMP FC 57 BE	36.5	-3.4	46.2	5.2	45.7	0.5	49.7	-3.4	52.6	-6.7	70.6	3.2	74.5	-0.8	72.1	-2.9	66.6	-3.2	51.5	-6.9	42.1M	-6.9	44.5	0.9	54.4	-2.0
ORANGE COVE	42.6	-2.6	53.5	3.8	54.3	0.1	59.5	-0.7	64.7	-2.6	77.1	3.3	79.6	-0.9	75.8	-2.8	73.5	0.1	62.3	-1.8	52.1	-1.8	45.7	-1.4	61.7	-0.6
ORICK PRAIRIE CR PARK	40.3	-2.6	47.1	1.5	48.7	1.0	50.2	0.0	55.3	1.9	58.3	1.5	59.0	-0.7	60.1	0.3	61.3	2.3	55.4	1.0	47.9	-0.4	46.9	1.6	52.5	0.6
ORINDA BOWMAN	42.1		49.6M		51.7		55.6		58.5		67.0		67.8		66.0		66.2		58.7		49.8		45.8		56.6	
ORLAND	42.3	-3.6	51.0	0.9	53.7	-0.9	60.1	-0.3	65.2	-3.2	78.8	2.4	78.8	-3.8	74.4	-5.9	72.5	-1.5	59.3	-5.7	51.3	-3.2	44.8	-2.1	61.0	-2.3
ORLEANS	39.4	-2.2	47.8	1.6	49.6	-1.1	55.9	0.7	63.6	3.0	70.4	4.9	74.8	2.7	73.0	1.8	69.4	2.3	56.3	-1.4	47.0	-1.6	43.7	0.0	57.6	0.9
OROVILLE 1 WSW	43.2		51.6		54.7		59.0		64.3		77.2		79.3		74.9		72.6		59.8		50.8		44.8		61.1	
OROVILLE 7 SE	41.2	-3.8	49.2	-0.4	51.3	-2.5	56.8	-1.6	61.1	-4.7	74.7	1.4	76.6	-2.8	71.9	-5.8	69.6	-3.6	57.8	-6.8	48.7	-5.9	43.6	-3.0	58.6	-3.2
OXNARD	52.2M	-1.1	M		M		56.6M	-0.4	60.1M	1.0	M		67.6M	3.7	M		64.3M	0.6	63.6M	2.1	57.9M	-0.9	60.6	5.8	-	
PALMDALE	39.2	-4.4	52.8	6.0	54.7	2.7	57.7	-0.9	62.2	-2.9	77.3	5.0	80.9	-0.2	79.9	0.0	75.4	1.8	59.6M	-3.6	50.1	-2.2	48.1	2.2	61.5	0.3
PALMDALE CAA AP	39.3		52.4		52.7		56.9		61.3		76.1		79.5		78.6		72.8		58.1		47.6		44.5		60.0	
PALM SPRINGS	52.9	-1.9	63.5	5.7	64.1	0.6	68.7	-1.6	73.2	-3.3	88.6	3.7	92.0M	0.0	89.3	-0.6	83.2	-1.8	70.5	-3.9	58.2	-5.7	56.9	1.6	71.8	-0.5
PALO ALTO CITY HALL	45.2		53.4		55.4		58.6		61.2		67.5		67.6		65.5		66.9		61.5		53.8		48.8		58.8	
PALOMAR MTN OBSY	37.8		49.5		46.1		49.0		50.9		67.4		73.0		70.7		67.7		53.1		46.3		49.1		55.0	
PANOCHE JUNCTION	43.7	-1.9	53.9	3.9	56.9	2.4	63.1	1.4	67.1	-1.7	80.5M	4.2	82.4M	0.9	78.4	-0.6	75.3M	0.5	65.5M	0.5	53.9M	-0.8	46.1	-1.7	63.9	0.6
PARADISE	-		-		-		-		60.0M		74.7		77.5		74.4		72.1		58.4		49.9		45.9		-	
PARKER RESERVOIR	53.2	1.2	63.6	6.6	66.2	2.4	71.1	-1.7	76.6	-4.6	92.6	3.9	96.1	0.8	92.5	-1.6	88.9	0.7	73.1	-2.7	58.3	-3.7	55.7	0.5	74.0	0.2
PASADENA	52.0	-0.5	58.9	5.1	59.5	3.1	60.3	0.9	63.2	0.6	73.3	6.2	76.3	3.6	76.1	3.1	72.3	1.7	64.7	-0.2	57.6	-2.0	58.5	4.3	64.4	2.2
PASO ROBLES	43.4	-2.4	53.6M	4.6	54.5	2.2	57.7	0.6	60.8	-0.6	72.4	5.0	72.8	1.2	71.1	0.5	67.8	-0.8	59.6	-0.6	51.0	-1.3	47.1	0.7	59.3	0.7
PASO ROBLES CAA AP	42.9		52.6		53.2		56.9		60.6		72.7		73.9		72.5		69.4		60.1		50.4		46.5		59.3	
PERRIS 1 WSW	48.6		55.7		55.7		58.9		61.9		-		-		-		-		-		-		-		-	
PETALUMA FIRE STA 2	43.8	-2.8	52.0	1.5	53.4	0.4	56.6	1.0	59.3	0.6	66.3	2.9	67.8	2.0	66.2	0.5	68.3	3.4	60.4	-0.5	51.7	-1.8	47.2	-0.8	57.8	0.6
PINNACLES NM	42.6	-3.6	52.2	4.2	53.4	2.1	56.8	0.7	59.9	-1.7	71.2	3.7	73.6M	0.7	71.2M	-0.9	69.6	-0.4	59.8	-2.0	51.7	-2.6	49.1	0.2	59.2	0.0
PISMO BEACH	49.3		56.3		56.0		54.1		58.3		63.3		63.7		60.4		61.6		61.3		55.8		56.1		58.0	
PLACERVILLE	36.7	-4.3	46.0	2.0	47.8	0.2	51.8	-0.7	57.1	-1.5	68.8	2.4	72.6	-0.1	69.0	-1.5	66.7	2.4	54.1	-2.0	45.1	-2.3	42.2	0.6	54.8	-0.4
PLACERVILLE IFG	39.6M		47.7		47.7		53.2		57.4M		72.1		76.0M		72.7		70.2		56.2		48.6		47.6		57.4	
POINT ARENA	-		-		-		-		-		-		-		-		M		57.6		51.8		49.5		-	
POINT ARGUELLO USCG	M		M		M		M		M		M		M		M		M		M		M		M		-	
PT PIEDRAS BLANCAS	50.2	-1.0	53.5	2.6	51.3	-0.4	52.6	1.1	55.3	2.5	54.6	0.0	57.1	1.1	55.3	-0.5	59.5	2.6	58.7	2.9	55.9	0.8	55.7	2.6	55.0	1.2
POMONA	49.6	0.5	56.8	4.8	56.6	1.5	58.6	-0.3	61.8	-1.0	72.4	4.5	76.5	2.9	75.8	2.3	71.3	1.2	63.0	-0.3	54.6	-1.4	54.8	4.4	62.7	1.6
PORT CHICAGO NAVAL DEP	43.1		51.3		52.8		57.0		60.0		69.8		70.2		68.4		67.9		59.4		49.7		45.7		57.9	
PORTERVILLE	43.4	-3.6	54.7	3.3	56.0	0.3	61.6M	-0.1	66.2	-2.4	78.8	2.6	81.9	-0.6	77.6	-3.0	75.3	1.1	63.9	-0.9	53.4	-1.3	46.7	-0.8	63.3	-0.4
PORTOLA	22.2	-6.4	34.8	2.3	39.7	2.0	43.4	-0.1	49.7	0.1	59.9	3.5	62.2	-0.5	58.1	-1.8	58.5	4.5	45.4	-0.8	37.0	-1.6	32.9	1.2	45.3	0.2
POSEY 3 E	33.1		44.1		41.4		44.6		48.6		62.6		67.3		65.1		62.2		48.6		42.1		42.9		50.3	
POTTER VALLEY PH	40.7M	-4.4	49.9M	2.1	50.7	-0.1	56.1	0.6	60.2M	-1.0	68.8M	1.7	72.2M	-1.0	69.5	-2.5	68.0M	-0.7	56.8M	-3.8	49.4M	-2.5	46.6M	-0.2	57.4	-1.0
PRIEST VALLEY	36.3M		46.9M		46.4M		-		-		-		-		-		-		-		-		-		-	
QUINCY RS	29.6	-4.1	39.0	1.3	44.2	1.7	48.3	0.0	54.6	0.1	63.6	2.6	64.3	-1.4	60.9M	-3.0	61.8	3.9	49.9	-0.7	39.0	-2.7	36.5	-1.4	49.3	-0.1
RAMONA SPAULDING	50.6		56.2		54.6		56.7		59.6		71.0M		75.1		75.4		70.7		60.8		52.6		55.3		61.6	
RANDSBURG	39.7	-4.8	52.7	6.4	53.8	1.9	61.8	1.7	63.5M	-4.7	80.2	4.4	83.3	-0.6	81.0	-1.5	74.7	-1.5	59.1	-5.3	47.7	-5.6	47.7	0.9	62.1	-0.7
RED BLUFF WB AP	42.6	-2.5	51.5	1.6	53.8	-0.5	60.4	0.4	65.9	-2.1	79.8	3.8	81.6	-1.6	77.0	-3.5	74.2	-0.8	60.0	-5.1	51.3	-3.2	44.9	-1.9	61.9	-1.3
REDDING FIRE STA 2	43.9	-1.4	53.5	4.2	54.7	0.8	62.1	2.3	67.3	0.5	79.7	4.7	81.9	-0.1	77.7	-2.9	75.8	1.8	61.4M	-3.2	53.6	-0.7	47.0	0.3	63.2	0.5
REDLANDS	49.0	-1.7	57.2	4.7	57.6	2.0	60.1	0.4	62.4	-1.5	75.2	4.8	79.7	3.2	78.7	2.3	74.5	2.3	63.3	-1.7	55.2	-2.8	55.5	3.2	64.0	1.2
REDWOOD CITY	45.6	-2.2	53.6	2.8	55.2	1.2	59.1	2.0	61.3	0.2	68.4	3.3	69.1	1.3	66.9	-0.3	67.2	1.0	61.4	0.2	54.2	-0.1	49.6	0.0	59.3	0.8
RICHMOND	47.7		54.3		55.3		60.0		61.2		65.7		63.9		64.2		66.2		62.8		55.4		50.6		58.9	
RICHMOND FIELD STA	46.5		52.7		54.1M		58.4		58.9		62.5		61.3		62.2		64.4M		61.9		54.1		49.4		57.2	
RIVERSIDE FIRE STA 3	49.9	-1.7	57.2	3.8	57.7	1.2	60.2	-0.1	63.1	-1.4	74.7	4.8	78.3	2.6	77.0	1.3	72.7	2.1	64.0	-1.0	55.6M	-2.7	56.8	3.8	63.9	1.0
RIVERSIDE CITRUS E S	50.1		57.4		57.3		60.0		62.2		74.6		78.5		78.3		73.5		64.4		56.1		57.0		64.1	
ROCKLIN	41.6	-4.0	50.0	0.4	52.4	-1.2	57.3	-1.6	62.5	-3.2	75.3	2.4	78.0	0.0	74.6	-1.8	72.4	0.8	59.2	-3.6	49.0	-4.1	43.9	-2.5	59.7	-1.5
SACRAMENTO WB AP	43.4	-0.9	52.2	2.5	54.4	0.5	60.5	2.3	64.1	0.1	74.9	4.6	75.7	1.1	72.7	-0.5	71.4	1.1	61.0	-1.7	51.6	-1.5	45.3	-0.5	60.6	0.6
SACRAMENTO WB CITY	44.6	-0.6	53.1	2.5	55.6	0.7	60.8	1.6	64.1	-0.9	75.8	4.6	76.5	1.2	73.8	-0.2	72.6	1.3	61.6	-2.2	52.7	-1.6	46.1	-0.6	61.4	0.5
SAINT HELENA	43.0	-2.6	51.2	2.2	53.1	0.6	57.9	1.2	60.8	-0.6	70.5	3.5	71.0	1.0	69.1	0.1	67.6	1.3	58.8	-1.6	51.4	-1.6	47.3	0.5	58.5	0.4
SAINT MARYS COLLEGE	41.6		50.0		51.7		55.7		58.8		67.7		69.6		67.5		67.1		58.0		49.1		44.9		56.8	
SALINAS CAA AP	47.3	-1.8	55.2	4.0	54.4	1.1	57.0	1.3	59.7	1.1	63.8	3.0	62.6	0.8	61.9	-0.1	65.6	3.5	63.5	4.4	57.8	3.4	54.8	4.4	58.7	2.2
SALT SPRINGS PH	38.5		46.9		48.0		53.0		56.1		69.4		73.4		71.5		70.3		55.5		48.7		48.1		56.6	
SALYER RS	M		M		M		M		M		67.9M		71.1M		68.2		68.8		M		46.4M		42.8M		-	
SAN ANTONIO CN MOUTH	47.9	-4.0	56.0	3.4	54.4	-1.2	55.8	-3.4	57.3	-5.6	71.6	3.1	77.9	1.0	75.4	-2.2	71.6	-3.2	61.1	-6.1	54.0	-7.1	57.0	2.0	61.7	-1.9
SAN BERNARDINO CO HOSP	50.3	-1.1	58.2	4.7	58.7	2.5	60.8	0.7	63.1	-1.2	75.5	5.3	80.8	4.4	79.7	3.3	74.9	2.5	64.1	-0.9	55.7	-2.5	56.2	3.5	64.8	1.7
SANDBERG WB	35.4	-4.4	47.8	7.0	44.4	-0.3	48.8	-1.7	51.5	-5.2	68.7	3.9	74.0	0.1	71.8	-1.7	67.8	-1.6	51.8	-6.5	44.4	-5.1	45.3	2.9	54.3	-1.0
SAN DIEGO WB AP	56.5	1.6	60.1	3.8	59.7	1.5	60.7	0.2	63.2	0.0	68.2	2.6	71.3	2.0	73.3	3.0	70.1	1.4	65.6	0.6	60.7	-0.1	61.4	4.5	64.2	1.8
SAN FERNANDO	50.6	-2.8	58.6	4.7	59.2	2.5	59.2	-1.0	62.2	-1.7	74.2	6.2	77.4	3.8	75.4	2.1	72.1	1.6	64.0	-1.2	58.4	-2.2	59.8	4.8	64.3	1.4
SAN FRAN ACAD OF SCI	47.6		53.1		53.1M		56.4		56.8		60.1		58.7M		-		-		-		-		-		-	
SAN FRANCISCO WB AP	46.0	-1.9	52.9	2.1	53.7	0.9	56.9	2.8	58.6	2.0	63.6	3.9	64.2	3.9	62.7	2.1	65.6	3.6	61.2	1.8	54.1	-0.3	49.6	0.3	57.4	1.8
SAN FRANCISCO FOB	48.8	-1.3	54.0	1.0	54.2	-0.7	57.7	2.0	57.9	0.8	61.4	2.3	59.6	0.7	59.5	0.2	63.6	2.0	62.3	1.3	56.8	-0.4	51.5	-0.4	57.3	0.6
SAN GABRIEL FIRE DEP	52.7M	-0.2	59.2	4.7	59.9	3.0	60.7	-0.2	63.3	-1.1	73.1	5.0	76.1	2.8	76.1	2.3	71.6	-0.7	65.3	-1.1	57.6	-2.4	59.0	3.6	64.6	1.4
SAN GREGORIO 3 SE	45.2		51.3		51.0		52.8		55.6		59.0		59.6		58.5		60.9		58.5		53.2		52.1		54.7	
SAN JACINTO	47.6	-1.4	55.3	3.3	54.7	-0.1	58.5	-0.9	61.8	-2.7	74.0	2.4	78.7	1.5	77.1	0.2	72.8	0.5	61.0	-3.5	52.3	-4.6	52.3	1.3	62.2	-0.3
SAN JOSE	47.4	-1.9	54.3	1.5	55.8	0.6	59.4	1.8	61.8	0.4	69.1	3.8	69.7	2.0	67.5	0.3	68.8	2.2	63.0	0.7	55.1	-0.9	50.6	0.1	60.2	0.9
SAN LUIS OBISPO POLY	47.9	-3.9	55.3	1.8	55.3	0.4	56.8	0.1	58.6	0.1	65.7	3.7	67.3	2.8	64.9	0.1	65.6	0.9	62.0	-0.3	56.8	-1.4	56.2	2.8	59.3	0.5
SAN MARCOS RANCH	45.8		54.7		53.9		56.1M		59.3M		69.5		71.1		69.9		67.7		59.7		52.2		52.1		59.3	
SAN MATEO	46.8	-2.2	53.6	2.6	55.0	0.8	58.5	0.7	59.7	-1.7	65.6	-1.1	65.7	-0.6	64.5	-1.2	66.1M	1.1	61.5	0.8	54.4	-0.7	50.2	-0.1	58.5	-0.1
SAN PEDRO	54.2	-0.5	58.6	3.2	58.4	1.3	58.6	-0.4	61.9	0.3	69.1	4.9	70.3	3.0	71.8	4.0	68.3	1.6	64.7	0.9	59.1	-1.8	59.6	2.5	62.9	1.6
SAN RAFAEL	46.8		53.0		54.9		59.8		60.6		68.5		67.6		67.6		68.4		61.3		53.7		49.4		59.3	
SANTA ANA FIRE STA	53.6	1.1	58.8	4.5	58.8	2.0	60.2	0.2	63.5	0.2	71.0	3.9	73.5	2.1	74.3	2.5	70.8	1.1	64.7	0.1	59.0	0.0	58.8	4.3	63.9	1.8
SANTA ANA RIVER PH 1	46.6	-1.8	55.6	5.3	53.9	0.8	56.4	-0.8	57.6	-4.4	73.2	4.2	79.4	2.2	77.2	0.5	72.4	-0.4	59.7	-4.4	53.2	-3.2	53.7	4.0	61.6	0.2
SANTA BARBARA	52.3	-0.7	58.1	3.8	58.6	2.7	58.2	0.1	61.2	1.2	68.0	5.4	70.7	4.1	69.7	2.7	67.5	1.6	63.7	0.9	58.4	-0.4	58.3	3.5	62.0	2.1
SANTA BARBARA CAA AP	49.7	-1.4	55.6	2.7	56.6	1.5	55.7	-2.1	59.0	-1.2	65.5	3.2	66.4	2.2	66.6	1.6	64.4	-0.1	61.3	0.0	55.5	-1.6	55.2	1.8	59.3	0.5
SANTA CLARA UNIVERSITY	46.4	-0.7	54.0	3.5	55.9	3.2	59.6	4.1	62.3	2.7	69.4	5.8	69.6	3.7	67.3	1.6	68.8	4.3	62.5	2.1	54.4	0.3	49.7	0.9	60.0	2.6
SANTA CRUZ	45.6	-4.3	53.3	1.6	54.2	0.5	56.2	-0.2	58.8	0.3	63.3	1.5	63.7	0.6	62.5	-0.9	64.2	1.4	60.6	1.0	53.5	-1.4	50.9	-0.2	57.3	0.1
SANTA MARIA	47.9	-2.3	55.2	3.6	55.5	1.8	55.6M	-0.4	58.3	-0.6	62.1	0.6	64.6	1.2	62.4	0.3	63.9	0.7	61.5	0.4	55.1	-1.6	55.0	2.4	58.1	0.5
SANTA MARIA WB AP	46.6	-3.8	54.5	2.7	53.5	-0.5	53.8	-2.0	57.9	0.2	61.8	1.7	63.5	1.3	61.9	-0.6	64.0	1.9	60.6	0.6	54.1	-2.3	54.3	1.9	57.2	0.1
SANTA MONICA PIER	53.6	-1.4	56.7	1.2	57.5M	0.6	55.8M	-4.0	60.4	-1.7	66.2	1.8	69.6	2.7	71.0	3.1	66.9	-1.2	63.1M	-0.5	57.8	-2.2	59.6	2.7	61.5	0.2
SANTA PAULA	51.6		58.7		58.2		58.7M		61.3		67.3M		69.8M		M		M		64.6M		58.3		61.6M		-	
SANTA ROSA	43.0	-3.7	50.2	0.4	52.0	-0.5	57.1	1.7	59.0	-0.6	68.1	3.7	67.7	1.7	66.8	1.2	67.0	2.4	59.0	-0.7	51.1	-2.1	46.5	-1.1	57.3	0.2
SCOTIA	43.2	-4.8	50.0	0.1	50.7	-0.7	52.6	-0.9	57.3	1.3	60.5	1.1	60.6	-0.7	61.5	-0.4	62.8	1.7	58.3	0.3	51.2	-2.1	49.0	-0.3	54.8	-0.5
SHASTA DAM	42.2		49.2		51.5		59.1		63.8		77.3		81.0		77.8		74.9		58.9		52.4		46.8		61.2	
SIERRA CITY	30.9M		-		-		-		-		M		68.9		65.6		65.9		50.1		43.6		41.3		-	
SIERRA MADRE 1 N	52.2M	-2.0	59.0	3.9	58.3M	1.1	55.9M	-4.3	61.3M	-1.4	72.3M	4.8	M		M		72.0M	-0.1	63.1	-3.9	M		60.5M	3.9	-	
SIERRAVILLE RS	21.7M	-5.3	32.6	1.8	39.7M	2.2	43.5	-0.5	50.1	-0.5	59.0	2.2	62.2	-0.7	58.1	-3.6	59.0	3.2	45.2M	-2.6	35.7M	-2.6	33.1M	3.1	45.0	-0.3
SODA SPRINGS	19.4	-5.7	30.3	4.8	29.8	-0.1	35.2	-1.2	40.7	-2.5	53.1	2.2	55.5	-3.2	53.3	-4.3	53.4	0.2	39.3	-5.4	31.9	-3.1	29.3	0.9	39.3	-1.4
SONOMA	42.7		51.8		52.8		57.4		60.4		68.6		68.3		67.2		66.9		59.1		50.7		46.5		57.7	
SONORA	M		48.7	1.1	50.1	-1.2	56.2	-0.7	60.0	-3.0	73.6	3.2	77.3	-0.3	74.0	-2.0	72.2	2.0	59.4	-1.3	50.2	-1.7	46.7	1.0	-	
SO ENTRANCE YOSEMITE	31.5		41.3		41.4		44.8		48.6		63.5		66.2		65.2		60.6		48.7		41.4		41.4		49.5	
SQUAW VALLEY LODGE	-		30.8		35.1		42.3		44.7		56.7		60.0		57.9		54.7M		41.4M		32.5		30.7		-	
SQUIRREL INN 2	33.9	-4.0	45.8	6.5	43.2	0.4	45.9	-1.3	47.9	-4.7	M		69.2	1.4	67.2	-0.4	63.5	0.2	49.1	-4.7	41.5	-4.8	42.6	2.5	-	
STOCKTON CAA AP	42.9		52.3		55.1		59.8		63.9		74.4		76.3		72.9		71.6		61.6		51.5		45.5		60.7	
STOCKTON FIRE STA 4	42.5	-3.2	51.1	1.0	54.1	-0.3	58.2	-0.7	62.9	-1.2	73.6	3.4	73.5	-0.6	70.6	-2.2	68.5	-0.7	59.4	-2.7	49.6	-3.7	44.0	-2.3	59.0	-1.1
STOCKTON MOWRY BRIDGE	43.2		51.5		55.1		60.6		64.5		74.7		75.5		71.9		71.0M		61.2		51.8		46.3		60.6	
STONY GORGE RESERVOIR	40.0	-3.3	49.4	2.5	52.4	0.5	57.5	0.8	63.1	-1.7	76.4	4.[illegible]	78.3	-0.9	74.5M	-2.7	72.1	1.0	58.2	-3.7	49.5	-2.4	44.8	0.1	59.7	-0.5
STRAWBERRY VALLEY	33.8		42.6		41.7		48.4		51.7		66.7		69.7		66.7		66.3		51.0		44.7		42.8		52.1	
SUNLAND	49.8		58.0		58.7		58.4		61.4		74.1		78.3		76.6		74.2		63.2		57.9		58.7		64.1	
SUSANVILLE AP	22.7	-7.7	36.0	1.1	42.1	1.2	46.5	-1.3	53.4	-2.7	64.2M	1.8	65.[illegible]	-4.7	[illegible]	-6.5	60.7	-0.2	47.4	-3.9	35.7	-5.2	33.3M	0.4	47.5	-2.3
TABLE MOUNTAIN	29.0	-4.0	41.5	8.3	38.6	1.5	42.5	-1.5	46.0	-5.6	63.5	3.5	M		-		60.4	-0.6	44.4	-6.5	37.2	-5.3	40.7	4.6	-	
TAHOE	23.8	-2.8	33.0	4.4	34.1	1.4	39.6	1.4	43.5	-2.2	54.7	1.7	59.9	-1.8	57.0	-3.1	55.2	1.6	42.2	-2.3	33.4	-2.1	31.7	2.2	42.2	-0.2
TEHACHAPI	35.5	-3.5	47.7	7.5	45.6	1.2	49.5	-1.1	53.2	-5.0	66.4	-2.[illegible]	71.6	-3.6	68.1	-5.3	64.3	-1.3	52.6M	-3.6	44.0	-3.5	44.3	3.9	53.6	-1.3
TEJON RANCHO	44.3	-3.3	53.4	1.6	55.4	-0.6	60.5	-0.2	65.0M	-2.3	80.7	5.4	81.6	0.0	78.4	-1.8	75.6	1.1	60.6	-4.8	52.7	-2.7	47.1	-1.4	62.9	-0.8

See reference notes following Station Index.

Station	January		February		March		April		May		June		July		August		September		October		November		December		Annual	
	Temperature	Departure	Temperature	Departure	Temperature	Departure	Temperature	Departure	Temperature	Departure	Temperature	Departure	Temperature	Departure	Temperature	Departure	Temperature	Departure	Temperature	Departure	Temperature	Departure	Temperature	Departure	Temperature	Departure
THERMAL CAA AP	53.7		64.0		65.8		71.8		76.2		89.6		94.1		90.7		87.3		72.1		59.0		57.0		73.5	
THREE RIV EDISON PH	43.1M	- 2.0	53.1	3.4	54.9	1.0	59.5	0.3	63.3	- 2.4	76.1	3.3	81.0	1.5	77.7	0.0	74.3	2.5	61.8	- 0.9	52.5	- 0.4	47.8M	1.3	62.1	0.6
TIGER CREEK PH	38.1	- 3.1	47.8	3.7	49.4	1.1	53.4	0.0	57.1	- 2.4	69.4	3.3	72.9	- 0.7	70.7	- 2.3	69.4	0.8	55.6	- 0.8	47.5	- 2.3	45.0	2.4	56.4	0.0
TOPAZ LAKE	28.8		40.7		44.9		48.0		54.0		68.3		-		-		-		-		-		-		-	
TORRANCE	52.0	- 0.7	57.2	3.4	56.5	0.7	57.2M	- 1.5	M		M		71.2	3.7	71.6	3.6	68.0	0.8	65.1	1.4	58.8M	- 0.4	59.0	3.9	-	
TRACY CARBONA	42.6		51.2		55.6		60.6		63.7		75.5		76.0		72.5		71.6		61.7		52.4		44.3		60.6	
TRACY PUMPING PLANT	44.0		52.6		56.1		61.2		63.7		75.9		78.1M		73.5M		73.2		62.9		53.3		46.5		61.7	
TRONA	43.1	- 1.0	55.6	5.3	60.3	3.2	64.7	- 0.3	69.3	- 4.1	85.6	4.3	88.2	- 0.6	86.5	- 0.2	79.7	0.8	64.7	- 2.0	52.1	- 1.4	45.4	- 0.2	66.3	0.3
TRUCKEE RS	19.3	- 6.4	31.2	2.8	34.1	0.8	39.7	- 0.8	45.5	- 2.4	56.5	0.2	59.7M	- 3.5	56.7M	- 5.2	56.1	0.9	41.3M	- 4.3	32.7	- 4.0	29.1	- 0.2	41.9	- 1.8
TULELAKE	24.0	- 4.4	35.8	2.9	39.5	0.2	44.0	- 1.7	52.3	- 0.2	60.9	2.4	62.6	- 2.8	60.4	- 3.1	60.2	3.1	44.9	- 3.2	36.0	- 2.0	33.9	1.7	46.2	- 0.6
TURNTABLE CREEK	41.5M		49.3M		51.0		57.5		61.7M		75.3		78.5M		76.1		74.5M		58.9M		52.5M		47.7M		60.4	
TUSTIN IRVINE RANCH	53.3	0.8	57.6	3.2	57.4	0.7	59.4	- 0.6	62.3	- 0.9	71.3	4.2	72.7	1.6	72.7	1.3	69.6	0.2	63.3	- 1.1	56.9	- 1.9	57.3	3.1	62.8	0.9
TWENTYNINE PALMS	46.2	- 1.2	59.1	8.1	59.4	2.4	65.4	- 0.1	71.4	- 1.8	86.0	5.1	89.1	1.3	86.3	- 0.2	81.2	1.1	65.4	- 1.3	55.5	- 0.4	52.5	2.4	68.1	1.3
TWIN LAKES	20.3	- 3.9	31.1	5.4	29.3	- 0.5	34.6	- 0.9	39.2	- 2.2	52.4	3.4	56.7	- 0.1	M		53.2M	2.6	38.1M	- 3.8	32.4	- 1.5	31.3	3.3	-	
UKIAH	41.7	- 3.5	50.2	1.9	52.3	1.1	57.8	2.4	60.6	0.2	71.8	5.2	72.8	0.4	70.8	- 0.7	69.9	3.2	58.4	- 1.2	51.9	0.7	47.0	1.4	58.8	1.0
U C L A	53.3	- 2.1	59.4	3.5	58.9	1.7	57.5	- 2.2	60.8	- 1.3	67.2	2.7	70.1	1.5	70.9	1.3	66.2	- 2.7	64.7	- 1.0	60.8	- 1.7	61.6	3.2	62.6	0.2
UPLAND	49.1	- 1.1	56.7	5.0	55.8	2.2	58.1	0.4	59.1	- 1.1	72.8	6.1	77.6	4.8	77.2	4.1	72.6	1.9	62.5	- 1.5	56.2	- 1.3	58.4	5.9	63.0	2.1
UPPER LAKE RS	39.0M	- 4.7	47.1M	0.5	49.0M	- 0.5	M		56.0M	- 3.0	67.8M	1.9	68.9M	- 3.7	M		M		M		M		M		-	
VACAVILLE	42.9	- 2.8	50.9	0.8	54.7	1.2	60.8	2.9	64.0	0.0	76.2	6.9	76.9	1.9	73.8	0.0	71.9	1.7	60.5	- 2.5	51.6	- 2.4	45.0	- 2.0	60.8	0.5
VALYERMO RS	37.0M	- 4.8	49.3	5.5	49.0M	1.1	51.3M	- 3.6	57.0M	- 3.9	71.9	4.6	74.3	- 0.1	74.1	0.8	68.3	0.1	55.0	- 3.2	45.7	- 2.8	44.3	0.7	56.5	- 0.4
VICTORVILLE PUMP PLANT	40.3	- 1.4	51.8	6.7	52.1	1.8	56.7	- 1.4	60.3	- 3.8	75.0	2.8	79.1	1.5	77.5	0.9	71.6	0.9	58.4	- 1.7	48.1	- 0.1	45.6	2.5	59.7	0.7
VISALIA	43.6	- 2.3	54.5	3.2	56.8	1.9	61.9	1.4	66.3	- 1.0	78.4	4.1	80.7	- 0.2	77.1	- 1.9	74.4	1.4	63.4	- 0.9	53.9	- 0.4	47.0	0.2	63.2	0.5
VISTA	-		-		-		-		-		-		-		73.3		69.7		64.4		59.2		59.8		-	
VOLTA PH	40.1		48.7		48.9		56.0		60.6		73.8		76.4		72.7		71.8		55.8		49.3		46.6		58.4	
WALNUT CREEK	42.9	- 3.0	51.4	0.9	53.6	- 0.3	57.5	- 0.5	60.0	- 1.6	69.7	2.1	71.6	- 0.6	69.4	- 2.0	69.6	0.8	60.2	- 2.1	50.8	- 3.9	46.3	- 0.9	58.6	- 0.9
WALNUT GROVE	43.7		53.1		55.0		60.5		63.9		73.4		73.5		70.4		69.7		61.1		50.4		46.7		60.1	
WARNER SPRINGS	41.9	- 4.1	50.7	3.2	49.2	- 0.8	51.7M	- 2.3	55.4M	- 3.2	69.7M	3.9	74.3	0.6	73.4	0.2	68.1M	- 0.6	56.5	- 4.3	47.7	- 5.8	49.1	1.1	57.3	- 1.0
WASCO	41.4	- 4.1	54.3M	4.9	57.6	3.3	63.1	2.5	67.7	- 0.7	79.7	3.7	82.5	- 1.9	79.0	- 1.7	75.8	1.7	64.2	- 0.1	53.5	- 0.1	45.9	- 0.4	63.7	0.6
WATSONVILLE WATERWORKS	45.5	- 4.0	53.1	1.7	53.0	- 0.7	55.4	- 0.5	57.6	- 0.7	M		M		60.3	- 1.3	63.0	2.0	59.9	1.4	53.4	- 0.9	50.6	0.6	-	
WEAVERVILLE RS	32.4	- 4.5	42.5	0.8	45.4	- 0.6	50.1	- 1.2	58.1	0.2	66.9	2.5	70.8	- 0.4	67.9	- 1.8	67.2	4.0	52.2	- 2.1	42.4	- 2.1	38.8	0.6	52.9	- 0.4
WEED 1 S	-		-		-		M		52.4		60.5		61.8		59.7		59.9		44.5		35.9		35.1		-	
WESTWOOD 3 WSW	24.4		34.5		37.4		42.3		48.9		59.6M		-		-		-		-		-		-		-	
WHEELER	44.4		50.1M		48.8		51.8M		54.2M		58.5		59.0M		59.2M		58.2		-		-		-		-	
WHITE MOUNTAIN 1	13.0		24.7		23.4		26.6		31.8		47.6		49.9		49.4		44.0		31.2M		23.8		24.2		32.5	
WHITE MOUNTAIN 2	9.6		18.3		15.7		20.2		23.7		40.5		44.7		44.5		39.6		25.8		18.7		20.0		26.8	
WILLIAMS	42.2		51.6		54.1		60.9		65.6		78.0		M		74.6		72.9		59.9		51.5		45.3		-	
WILLOWS	42.7	- 2.5	50.5	1.2	53.8	- 0.2	59.8	0.3	64.7	- 2.2	77.5	2.7	78.2	- 1.7	73.6	- 4.7	72.3	- 1.1	59.7	- 4.7	51.7	- 2.3	45.2	- 1.1	60.8	- 1.4
WINTERS	43.6		52.2		54.9M		61.5M		64.1		77.1		77.9		75.3		73.9		62.3		53.9		46.5		61.9	
WOODFORDS	26.1	- 5.8	38.0	3.6	40.4	2.0	44.2	- 1.5	49.5M	- 3.2	63.1	3.7	67.6	- 1.0	65.8	- 1.9	62.7	2.0	47.8	- 2.9	37.4	- 3.2	38.0M	2.6	48.4	- 0.5
WOODLAND 1 WNW	44.6	- 0.9	53.1	2.6	56.5	0.7	60.4	- 0.3	63.7	- 2.8	74.8	1.6	75.1	- 2.2	71.7	- 3.9	71.1	- 0.8	60.3	- 3.9	52.3	- 1.8	45.2	- 1.5	60.7	- 1.3
YORBA LINDA	52.3	- 1.2	58.8	4.0	58.2	1.3	60.7M	0.7	63.3	0.0	73.2	5.6	75.8M	3.5	76.0	3.4	71.9	1.4	65.1	- 0.5	58.0	- 2.9	59.0	3.5	64.4	1.6
YOSEMITE NP	32.7	- 2.4	43.4	3.8	46.2	1.3	51.2	0.0	54.6	- 1.9	69.0	5.6	71.5	0.8	69.3	- 0.2	66.6	3.4	51.8	- 2.2	41.9	- 1.7	37.9	1.6	53.0	0.7
YREKA	27.6	- 6.0	39.0	0.6	43.5	- 0.2	49.2	0.0	57.4	1.2	66.9	3.3	69.5	- 2.0	67.4	- 3.1	65.4	2.9	47.8	- 4.6	39.2	- 2.4	36.8	1.8	50.8	- 0.7

SOIL TEMPERATURES

Station and Depth	January		February		March		April		May		June		July		August		September		October		November		December		Annual	
	Average	Extremes	Average	Extremes	Average	Extremes	Average	Extremes	Average	Extremes	Average	Extremes	Average	Extremes	Average	Extremes	Average	Extremes	Average	Extremes	Average	Extremes	Average	Extremes	Average	Extremes
DAVIS AGRICULTURAL COL																										
4 Inches (a)	46.8	58/36	53.8	68/39	59.8	81/43	69.7	98/54	77.1	103/59	88.0	105/71	89.3	106/75	84.7	101/69	81.2	98/67	68.3	86/57	58.0	73/47	48.6	57/40	68.8	106/36
RIVERSIDE CITRUS EXP STATION																										
STATION 1																										
12 Inches (b)	50.5	56/45	54.7	61/45	60.1	68/56	66.0	72/58	68.4	75/60	81.8	89/73	88.4	93/84	88.5	92/83	82.2	87/78	70.3	81/62	57.0	65/54	53.9	57/51	68.5	93/45
STATION 2																										
18 Inches (c)	49.5	52/46	50.2	54/46	54.7	58/53	56.5	59/52	59.2	61/57	65.3	69/61	69.6	73/67	70.7	75/66	68.0	72/64	63.1	69/59	56.0	61/52	52.5	54/50	59.6	75/46
SALINAS																										
6 Inches (d)	-		-		-		-		-		-		-		-		-		66.5	76/58	57.6	71/48	51.7	60/44	-	-
SAN DIMAS TANBARK FLAT																										
21 Inches (e)	-		-		-		-		58.1	-	62.8	-	70.0	-	72.3	-	71.0	-	63.7	-	57.0	-	51.2	-	-	-
30 Inches	-		-		-		-		57.7	-	61.8	-	66.4	-	72.0	-	70.5	-	64.5	-	58.3	-	51.9	-	-	-
66 Inches	-		-		-		-		56.6	-	58.3	-	62.8	-	66.3	-	67.0	-	65.8	-	62.3	-	56.6	-	-	-
102 Inches	-		-		-		-		56.6	-	57.3	-	60.0	-	63.0	-	64.8	-	64.7	-	63.5	-	60.2	-	-	-
138 Inches	-		-		-		-		56.1	-	56.3	-	58.6	-	60.8	-	62.5	-	63.7	-	63.8	-	61.6	-	-	-

(a) SANDY LOAM -- UNDER BARE GROUND SURFACE. (b) RAMONA SANDY LOAM -- BARE GROUND, EXPOSED TO THE SUN. (c) RAMONA SANDY LOAM -- UNDER THE EAST SKIRT OF A VALENCIA ORANGE TREE, SHADED AND UNDER REGULARLY IRRIGATED SOIL. IRRIGATION WATER PRESENT OCCASIONALLY, SEE NOTES IN MONTHLY CLIMATOLOGICAL DATA FOR DETAILS. (d) SALINAS SILTY CLAY LOAM, BARE GROUND EXPOSED TO SUN. (e) SANDY LOAM -- UNDER GRASS.
MONTHLY AVERAGES AT DAVIS, RIVERSIDE, AND SALINAS ARE AVERAGES OF DAILY MAXIMUM AND MINIMUM VALUES. MONTHLY AVERAGES AT SAN DIMAS ARE AVERAGES OF SINGLE READINGS MADE AT INTERVALS AND AT VARYING TIMES, SEE MONTHLY BULLETINS FOR DETAILS.
EXTREMES ARE THE HIGHEST MAXIMUM AND LOWEST MINIMUM.

See reference notes following Station Index.

TOTAL PRECIPITATION AND DEPARTURES FROM LONG-TERM MEANS

Station	January Precipitation	January Departure	February Precipitation	February Departure	March Precipitation	March Departure	April Precipitation	April Departure	May Precipitation	May Departure	June Precipitation	June Departure	July Precipitation	July Departure	August Precipitation	August Departure	September Precipitation	September Departure	October Precipitation	October Departure	November Precipitation	November Departure	December Precipitation	December Departure	Annual Precipitation	Annual Departure
ACTON ESCONDIDO FC261	4.02	2.26	.88	-1.21	1.47	-.33	.51	-.19	.81	.51	.18	.10	.00	-.03	.00	-.11	.04	-.13	1.72	1.30	.49	-.21	1.67	-.01	11.79	1.95
ADIN RS	1.58		2.15		2.37		1.13		2.25		.37		.00		.00		1.66		2.37		2.89		1.96		18.73	
ALAMO 1 N	-		-		-		-		-		-		-		-		-		-		.53		-		-	
ALDERPOINT	6.89		7.98		9.24		2.71		6.37		.00		.07		.00		3.16		7.87		5.14		9.90		59.33	
ALISO CN FC 446	7.72	3.87	3.29	-1.93	2.10	-2.09	1.66	-.19	2.55	2.35	.42	.39	.00	-.01	.00	-.21	.00	-.40	2.95	2.02	1.08	-.86	8.42	4.38	30.19	7.32
ALPINE 1 W	7.18		.82		1.46		1.59		2.13		.43		.00		.02		.00		3.86		.91		1.72		20.12	
ALTADENA	5.62	2.52	3.15	-1.97	1.64	-1.61	1.82	-.29	1.78	1.40	.21	.07	.00	-.02	.00	-.04	.00	-.36	1.87	.98	.54	-1.04	4.42	.25	21.25	-.11
ALTURAS RS	.95	-.84	1.99	.62	2.55	1.15	1.16	.05	2.15	.96	.10	-.69	T	-.40	.00	-.22	.95	.42	2.40	1.41	2.43	1.20	1.76	.25	16.44	3.91
ANGIOLA	1.48	.05	1.11	-.30	.42	-.89	2.27	1.64	.32	.00	.10	.05	T	-.01	.00	-.01	.00	-.15	.28	-.07	.59	.04	1.04	-.07	7.61	.28
ANGWIN PAC UNION COL	5.21	-1.71	9.55	1.93	4.31	-1.47	2.36	-.67	4.91	3.66	.23	-.08	.00	-.03	.00	-.02	2.95	2.90	7.38	4.93	2.10	-1.96	5.97	-1.22	44.97	6.26
ANTIOCH 1 E	1.94	-.65	3.62	1.47	1.34	-.56	1.03	.24	1.20	.78	T	-.11	T	.00	.00	-.01	.07	-.18	1.97	1.35	.20	-1.03	2.91	.45	14.28	1.75
ANTIOCH PUMP PLT 3	1.67		3.31		1.61		.82		1.15		.00		.00		.00		.02		1.31		.16		2.40		12.45	
ANZA	5.80		.18		.53		.80		1.69		.00		.00		.00		.00		2.07		1.07		1.79		13.93	
ARROYO SECO RS FC 508C	6.06	2.61	3.34	-1.88	1.62	-2.20	1.66	-.44	2.12	1.36	.26	.1	.00	-.03	.00	-.07	.00	-.48	2.03	1.03	1.06	-.57	5.08	.66	23.23	.09
ASH MTN	3.83	-.23	2.69	-2.73	2.69	-1.74	3.43	.51	4.69	3.52	.41	.11	.00	-.02	.00	-.05	.31	.18	.94	-.18	2.78	.31	4.60	.48	26.37	.16
ASSOC OIL ANAHEIM 1	3.70		1.08		.64		1.04		1.19		.32		T		.00		.00		1.72		.78		3.48		13.95	
AUBERRY	3.14	-.68	3.53	-1.62	2.51	-1.68	2.36	.32	4.54	3.71	.15	.03	T	-.03	T	-.02	.53	.24	1.72	.45	.61	-1.72	4.25	.08	23.34	-.92
AUBURN	4.17	-2.07	6.13	.22	5.87	.58	2.97	.12	5.15	3.87	T	-.40	.00	-.01	.00	-.01	1.03	.60	1.91	.14	2.15	-1.45	4.64	-1.04	34.02	.55
AVALON PLEASURE PIER	5.00	2.76	1.39	-1.62	1.07	-.94	1.39	.52	.99	.75	T	-.06	.00	.00	.00	-.03	.00	-.14	1.55	.86	.19	-.64	1.82	-.79	13.40	.67
AVENAL 9 SSE	E2.10		.89		.55		1.26		.40		.15		.00		.00		.00		.21		.85		1.05		E 7.46	
AZUSA FC 143	6.68	2.66	2.14	-2.08	2.45	-1.25	1.52	.26	1.52	1.03	.28	[illegible]	.00	-.01	.00	-.05	.00	-.33	2.06	1.19	.62	-.77	5.02	1.86	22.29	2.67
BACKUS RANCH	2.19	1.28	.90	-.67	.72	-.79	.20	-.08	.02	-.08	.08	[illegible]	T	-.03	.00	-.11	.00	-.27	1.41	1.13	.31	-.09	1.74	.11	7.57	.42
BAKER 9 NNW	.39		.05		.19		.54		.14		.00		.00		.00		.00		.54		.71		.07		2.63	
BAKERSFIELD WB AP R	.82	-.20	.70	-.42	.16	-.95	.96	.21	.23	-.12	.32	.23	T	-.01	.00	-.01	T	-.07	.78	.41	.57	.14	1.02	-.01	5.56	-.80
BALCH PH	4.10	-.68	4.48	-1.39	2.63	-1.91	2.90	.10	5.11	4.13	.19	-.05	.00	.00	.00	-.04	.80	.64	1.45	.15	2.74	-.09	6.23	1.52	30.63	2.38
BARNESON PARK	4.33		.55		.75		1.10		1.09		.00		.03		.00		.00		1.91		.79		4.55		15.07	
BARRETT DAM	6.74	3.73	.62	-3.58	1.40	-1.55	1.26	-.53	2.34	1.65	.46	.40	.00	-.07	T	-.17	.00	-.29	2.49	1.62	1.31	.17	1.59	-1.85	18.21	-.47
BARSTOW	E1.22	.45	.26	-.34	.42	-.29	.23	.06	.00	-.09	.00	-.09	T	-.19	.00	-.24	.00	-.17	1.29	.94	.22	-.06	.62	.03	E 4.26	.01
BEAUMONT	6.47	3.15	.90	-2.81	3.10	-.37	1.47	-.03	1.77	1.00	.33	.19	.36	.30	.00	-.29	T	-.28	3.29	2.34	.91	-.34	2.48	-.66	21.08	2.20
BEAUMONT PUMPING PLT	7.56	4.08	1.07	-3.46	3.16	-.55	1.66	-.57	2.32	1.39	.68	.48	.00	-.17	.00	-.29	T	-.39	2.49	1.08	1.01	-.49	3.15	-.28	23.10	.83
BEAUMONT 1 E	6.40	3.87	1.42	-2.25	2.04	-.77	1.28	-.44	1.79	1.19	.30	.16	T	-.09	.00	-.31	.00	-.28	3.18	2.24	1.41	.06	1.85	-1.57	19.67	1.81
BEL AIR FC 10	6.89	3.46	3.03	-1.47	1.03	-1.83	1.68	.45	.58	.44	.12	.03	.00	.00	.00	-.02	.00	-.27	1.43	.89	.50	-.90	3.53	-.84	18.79	-.06
BEN LOMOND	8.42	-2.52	10.98	-.92	3.86	-5.84	3.55	.23	8.25	6.79	.06	-.18	.00	-.03	T	-.02	1.86	1.73	8.08	5.20	1.72	-4.07	8.70	-1.23	55.48	-.86
BENSONS FERRY	2.43	-.34	2.73	-.16	1.97	-.12	1.68	.55	E1.74	1.15	.00	-.11	.00	.00	.00	.00	.39	.17	1.52	.73	.24	-1.24	2.41	-.35	E15.11	.28
BERKELEY R	2.81	-2.10	4.06	-.25	3.34	-.28	1.65	.17	3.56	2.65	.06	-.13	.00	-.02	.00	-.04	1.64	1.25	2.94	1.68	.52	-1.89	3.78	-.33	24.36	.71
BERRYESSA LAKE	-		-		-		-		-		-		-		-		-		-		-		3.83		-	
BIG BAR RS	4.43		8.17		8.10		1.75		3.65		.01		.17		.00		1.76		5.62		5.71		8.00		47.37	
BIG BEAR LAKE DAM	18.83	13.63	3.99	-3.42	2.88	-3.95	2.91	-.12	3.60	2.89	.28	.12	.43	.07	.27	-.29	T	-.62	4.51	2.80	3.12	.62	9.11	3.63	49.93	15.16
BIG CREEK PH 1	5.38	.84	4.83	-1.01	3.45	-1.41	2.83	-.15	5.70	4.25	.00	-.43	.13	.07	.00	-.11	.69	.21	1.53	-.17	1.09	-1.74	6.94	1.80	32.57	2.15
BIG DALTON DAM FC 223	8.53	4.43	2.20	-3.70	1.76	-2.65	2.40	.31	2.93	2.35	.57	.37	T	-.02	.00	-.10	.00	-.36	3.97	2.55	1.06	-.97	7.74	2.39	31.16	4.60
BIG PINES PARK FC 8	10.20	6.38	3.28	-2.70	1.23	-2.49	1.51	-.88	1.04	.60	.07	-.04	.11	-.10	T	-.58	.02	-.36	3.12	1.72	1.80	-.35	6.13	1.16	28.51	2.36
BIG SUR STATE PARK	6.70	-.49	7.82	-.65	2.86	-2.99	3.62	.79	7.58	6.57	.23	-.04	.00	.00	.00	-.02	.56	.23	4.44	2.68	1.33	-2.25	8.66	.99	43.80	4.82
BIG TUJUNGA DAM FC46DE	7.02	2.78	3.09	-4.02	1.29	-3.52	1.80	-.10	3.35	3.17	.09	.06	.00	.00	.00	-.23	.00	-.10	1.76	.81	1.16	-1.26	8.40	3.34	27.96	.93
BISHOP WB AP R	1.61	.49	.57	-.34	.07	-.59	.41	.16	.47	.27	T	-.10	.01	-.09	.00	-.14	.05	-.14	1.58	1.24	.32	-.16	1.60	.71	6.69	1.31
BISHOP UNION CARBIDE	-		-		-		-		3.31		T		.30		T		.21		.80		1.57		2.00		-	
BLACK MTN 2 S	E6.61		9.60		4.47		2.99		6.50		.05		T		.00		1.21		3.88		2.22		6.63		E44.16	
BLACKS MTN BRANCH	-		-		-		-		2.70	.93	.21	-1.04	.02	-.14	.00	-.22	1.94	1.45	-		-		-		-	
BLUE CANYON WB AP //R	7.89	-1.28	14.74	5.27	11.27	3.81	4.15	-.50	10.87	8.39	.26	-.78	T	-.03	T	-.05	1.43	.87	6.17	3.00	5.14	-1.54	11.38	2.63	73.30	19.79
BLYTHE	.89	.39	.04	-.41	.01	-.40	.07	-.04	.02	-.01	.03	-.05	.04	-.23	1.66	1.21	T	-.50	1.65	1.36	.03	-.27	.13	-.53	4.57	.52
BLYTHE CAA AP	.97	.46	.03	-.16	T	-.32	.13	.08	T	-.02	T	.00	.32	-.05	.48	.02	.00	-.38	1.53	1.29	.05	-.13	.13	-.33	3.64	.46
BOCA	3.39	-1.69	3.23	-.35	1.84	-1.37	.61	-.62	3.02	2.08	.12	-.18	.04	-.25	.00	-.12	.38	.18	1.78	.83	1.54	-.22	3.96	.49	19.91	-1.22
BONITA	6.38	4.37	.37	-2.04	1.21	-.53	1.12	.21	.85	.46	.43	.38	.00	-.01	T	-.04	T	-.16	1.97	1.30	.96	.12	1.11	-1.26	14.40	2.80
BORREGO DESERT PARK	2.59		.09		.11		T		.02		T		.02		T		T		.49		.01		.31		3.64	
BORREGO SPRGS 3 NNE	2.17		T		.09		.00		T		.00		T		T		.00		.43		.03		.20		2.92	
BOULEVARD	6.68	4.59	.56	-2.54	1.43	-.68	.99	-.26	2.64	2.42	.35	.30	.00	-.45	.16	-.80	.00	-.55	2.81	2.07	.68	-.21	.74	-2.18	17.04	1.71
BOUQUET CANYON	4.91	2.50	2.78	-.96	1.08	-2.26	1.45	.19	1.24	1.08	.28	.26	.00	-.08	.00	-.05	T	-.06	2.15	1.42	.76	-.93	5.48	1.82	20.13	2.93
BOWMAN DAM	5.87	-6.67	E15.69	4.19	11.38	.09	4.90	-.93	10.02	6.37	.29	-1.09	.00	-.17	.00	-.12	1.75	.77	6.77	2.87	5.28	-2.39	10.72	-.60	E72.67	2.32
BRADLEY	3.52		1.44		.68		1.37		.73		.19		.00		.00		.00		.81		.28		2.29		11.31	
BRAWLEY	.65	.30	.00	-.36	.00	-.19	.00	-.11	.00	-.04	.00	-.02	.00	-.05	.28	.05	.00	-.25	.75	.51	.00	-.14	.00	-.59	1.68	-.89
BREA BERRY IMPERIAL	3.93		.82		1.06		1.06		.86		.29		T		.00		.00		1.74		1.08		3.94		14.78	
BREA CITY	4.01		.84		1.16		1.08		.85		.28		.00		.00		.00		1.63		.96		3.76		14.57	
BREA DAM	3.28		.78		1.02		1.07		.92		.21		T		.00		.00		1.67		1.17		3.04		13.16	
BRIDGEPORT	-		-		-		-		-		-		.17		T		.12		.84		.20		1.26		-	
BRIDGEPORT DAM	1.32	-.53	1.26	-.78	T	-.91	.50	-.24	1.84	1.29	.20	-.20	-		-		-		-		-		-		-	
BRIDGEVILLE 4 NNW	8.57		10.22		14.64		4.18		6.23		.00		.00		T		3.67		8.99		9.92		12.90		79.32	
BROOKS FARNHAM RCH	2.66	-.79	4.00	-.47	.99	-1.66	1.13	-.41	1.13	.60	.00	-.19	.00	.00	.00	.00	.98	.88	3.27	2.21	.28	-1.87	3.22	-.82	17.66	-2.52
BRUSH CREEK RS	9.11	-4.48	11.12	-4.78	6.75	-4.52	5.33	-.11	11.71	8.92	.12	-1.23	.00	-.03	.00	-.03	4.95	4.58	7.30	2.76	5.12	-2.60	12.86	.46	74.37	-1.06
BULLARDS BAR PH	7.52	-3.56	13.93	3.10	11.09	.56	4.42	-1.38	10.73	7.14	.01	-.85	T	-.04	.00	-.02	1.99	1.77	5.53	1.40	4.76	-5.13	11.11	-1.34	71.09	1.65
BURBANK FIRE DEP FC226	5.11	1.91	2.71	-1.52	1.27	-1.60	1.20	.03	1.02	.81	.08	.01	T	-.01	.00	-.04	.00	-.28	1.93	1.38	.43	-.76	4.15	.41	17.90	.34
BURBANK WB AP R	5.72	3.37	2.17	-.94	1.12	-1.13	1.19	-.02	.62	.35	.08	.01	T	.00	T	-.02	.00	-.29	2.42	1.90	.27	-.71	3.46	.60	17.00	3.12
BURLINGAME	3.21		3.60		2.04		1.44		3.82		.01		.00		.00		1.32		3.23		1.04		4.11		23.82	
BURNEY	2.90	-1.96	4.76	1.52	3.52	.78	2.14	-.02	3.02	1.33	.73	-.34	.00	-.20	.00	-.19	3.11	2.53	2.89	1.09	2.47	-.47	4.84	1.03	30.38	5.10
BURTON RANCH	4.08		4.22		2.01		1.82		4.50		.00		T		.00		.63		2.39		.76		4.69		25.10	
BUTTONWILLOW	.82	-.17	.54	-.48	.46	-.47	.59	.16	.20	-.03	.24	.21	.00	-.03	.00	.00	.00	-.15	.52	.27	.41	-.07	.52	-.23	4.30	-.99
CABAZON	6.05	3.71	.81	-1.61	1.03	-1.24	.91	.15	1.85	1.71	.02	.01	T	-.12	.00	-.22	T	-.24	2.58	2.28	1.41	.70	2.63	.93	17.29	6.06
CABRILLO NM	4.31		.57		.81		1.23		1.03		.26		.00		T		.01		2.24		.21		.83		11.50	
CACHUMA DAM	6.05		3.23		1.27		1.94		.85		.14		.00		.00		.00		.70		.27		5.68		20.13	
CALAVERAS BIG TREES	E7.50	-2.50	9.83	-.44	9.40	-.36	3.10	-1.35	8.67	6.43	.16	-.40	.00	-.07	.00	-.02	.25	-.10	3.16	.07	2.98	-2.16	7.42	-1.53	E51.47	-2.43
CALEXICO	.57	.10	T	-.41	.10	-.14	.00	-.08	.00	-.04	.00	-.02	.00	-.08	1.04	.51	.00	-.20	E1.29	1.11	T	-.24	.08	-.36	E 3.08	.15
CALISTOGA	4.85	-3.36	8.90	2.89	3.84	-1.47	2.76	.30	4.81	3.61	.13	-.21	.00	-.02	.00	-.01	2.93	2.55	6.48	4.49	1.76	-1.86	5.63	-1.08	42.09	5.83
CALLAHAN RS	2.77		4.71		4.34		2.12		2.13		.00		.62		.06		1.84		4.59		2.21		4.60		29.99	
CAMP BALDY FC 85 F	9.27	4.32	2.96	-4.62	2.11	-3.08	2.27	-1.04	3.13	2.25	.35	.21	.04	.02	.00	-.19	.00	-.58	4.37	2.67	2.41	-.30	10.96	3.77	37.87	3.43
CAMPO	7.05	4.01	.78	-3.23	1.57	-1.28	1.09	-.48	2.60	1.47	.28	.19	.01	-.54	.65	-.14	.44	.13	2.17	1.52	.84	-.45	1.34	-1.38	18.82	.32
CAMP PARDEE	2.47	-1.12	2.72	-1.23	4.55	1.08	1.96	.25	2.77	1.98	.07	-.27	.00	.00	.00	-.01	.14	.02	1.08	-.03	.86	-1.54	3.10	-.02	19.72	-.84
CAMP SAN LUIS OBISPO	5.80		4.20		1.06		3.41		2.01		.32		.00		.00		T		1.39		.81		5.63		24.63	
CAMPTONVILLE RS	6.97	-5.53	11.73	1.35	8.51	-.06	4.67	-.03	[illegible]	6.74	.08	-.91	.00	-.04	.00	-.05	1.73	.93	5.16	2.03	5.32	-1.65	8.30	-2.21	61.79	.57
CANBY RS	.88		2.35		2.16		1.21		1.28		.31		.01		.00		1.99		2.12		1.72		1.87		15.90	
CANOGA PARK PIERCE COL	5.79		2.08		1.03		1.06		.26		T		.00		.00		.00		1.74		.50		6.60		19.06	
CANTIL	1.46		1.07		.21		.05		T		.00		E .00		E .00		E .00		E .60		.20		1.21		E 4.80	
CANYON DAM	6.73	.87	9.79	2.76	4.84	[illegible]	2.37	-.39	5.12	3.53	.02	-.67	.00	-.14	.00	-.20	2.13	1.55	3.86	1.85	1.95	-2.10	7.41	1.51	44.22	8.79
CATHAY BULL RUN RCH	3.22		2.53		2.88		1.51		3.63		.09		.00		.00		.54		1.28		1.22		3.98		20.88	
CAZADERO	15.92	3.84	13.49	1.96	9.46	-.15	4.39	-1.82	11.78	8.84	.00	-.86	.03	.00	.00	-.01	8.05	7.82	18.35	13.46	4.73	-3.55	10.30	-2.86	96.50	26.67
CECILVILLE SAWYER	4.20		7.02		8.47		1.49		4.56		.14		.23		.60		3.04		6.33		4.54		8.87		49.49	
CEDAR GROVE	-		-		-		-		-		.30		.09		-		.40		1.24		-		-		-	
CEDARVILLE	-		-		-		-		1.05	.05	.03	-.71	T	-.24	.01	-.16	.46	-.02	1.57	.52	3.70	2.21	2.48	.93	-	
CENTERVILLE PH	6.16	-1.09	7.56	-.62	5.00	-.37	2.80	-.52	4.80	3.09	.03	-.54	.00	-.02	.00	-.01	3.36	2.99	4.76	2.50	1.56	-2.74	5.93	-1.88	41.96	.79
CHALLENGE RS	8.53	-3.07	14.23	.86	9.15	-2.36	4.61	-.30	9.74	6.74	.05	-.69	.00	-.02	.00	-.01	2.83	2.55	6.25	2.37	2.80	-4.54	13.79	1.65	71.98	3.18
CHATSWORTH HEYNEMAN	6.28		1.58		2.88		1.29		1.16		.26		.00		.00		.00		2.04		1.01		7.07		23.57	
CHATSWORTH FC 24 D	5.27	2.52	3.12	-.75	.69	-1.97	1.15	.17	.77	.60	.00	-.06	.00	.00	.00	-.12	.00	-.22	2.03	1.50	.76	-.41	6.10	2.43	19.89	3.69
CHERRY VALLEY DAM	7.42		8.50		6.75		3.39		6.31		.17		.10		.00		.11		3.01		3.04		7.26		46.06	
CHESTER	5.88	.74	8.00	3.14	4.39	.59	1.09	-1.16	3.70	2.26	.16	-.65	T	-.15	.00	-.13	2.70	2.05	3.03	1.35	2.35	-1.16	6.33	1.52	37.63	8.40
CHICO EXP STATION	4.74	.04	3.86	-.29	2.60	-.61	1.57	-.21	1.80	.81	.02	-.39	.00	-.02	.00	-.03	2.82	2.34	3.99	2.69	.80	-1.85	3.16	-1.34	25.36	1.14
CHITTENDEN PASS	3.90		2.96		1.54		1.33		3.60		.13		.00		.00		.17		1.01		.46		4.68		19.78	
CHULA VISTA	5.65	4.04	.21	-2.02	1.01	-.48	1.27	.41	.60	.29	.43	.40	.00	-.01	.00	-.06	.03	-.16	1.76	1.06	.95	.23	.62	-1.68	12.53	2.02
CISCO RS	8.09		15.22		9.71		3.90		9.43		.08		T		.00		1.69		5.59		5.08		12.17		70.96	

See reference notes following Station Index.

Station	January Precipitation	January Departure	February Precipitation	February Departure	March Precipitation	March Departure	April Precipitation	April Departure	May Precipitation	May Departure	June Precipitation	June Departure	July Precipitation	July Departure	August Precipitation	August Departure	September Precipitation	September Departure	October Precipitation	October Departure	November Precipitation	November Departure	December Precipitation	December Departure	Annual Precipitation	Annual Departure
CLAREMONT POMONA COL	6.18	2.56	1.56-	2.02	1.36-	2.10	1.49	.11	1.37	.73	.44	.33	.02	.00	.00-	.08	.00-	.26	2.55	1.65	1.25-	.03	6.29	3.48	22.51	4.3
CLARKSBURG	3.14-	.17	3.48-	.17	2.02-	.70	1.43-	.09	1.80	1.21	.00-	.10	.00-	.01	.00	.00	.51	.42	1.02-	.15	.40-	1.05	2.70-	.28	16.50-	1.0
CLEARLAKE HI 1 NNE	4.58		6.61		2.14		1.68		1.68		.00		.00		.00		2.52		4.57		E2.15		E6.28		E32.21	
CLOVERDALE 3 SSE	8.05-	.86	10.25	3.38	3.81-	1.53	3.14	.78	5.49	4.22	.00-	.41	.00-	.03	.00-	.01	4.30	3.81	8.26	6.33	1.20-	3.02	5.47-	1.71	49.97	10.9
COALINGA	3.10	1.84	1.17-	.41	.31-	.84	1.27	.72	.36	.12	.27	.19	E .00-	.06	.00	.00	.04-	.02	.32	.07	.72	.26	1.33	.09	E 8.89	1.9
COALINGA 14 NW	4.82	2.12	2.34-	1.19	.89-	1.48	2.09	1.12	.82	.67	.18	.15	.00-	.10	.00-	.01	.00-	.14	.85	.16	.71	.05	3.06	.26	15.76	1.6
COLBYS FC53D	8.40	2.68	3.32-	3.33	1.36-	4.66	1.83-	.69	3.14	2.43	.24	.06	.00-	.02	.00-	.20	.00-	.50	2.87	1.67	1.59-	.40	7.62	2.55	30.37-	.4
COLEMAN FISH HATCHERY	3.75		3.87		5.07		1.77		2.18		.27		.00		.00		2.92		3.83		1.38		3.62		28.66	
COLFAX	5.59-	3.16	10.04	1.99	8.45	1.18	4.06	.16	8.84	6.73	.20-	.42	.00-	.04	.00-	.02	1.05	.45	2.98	.62	2.27-	2.66	8.44	.73	51.92	5.9
COLGATE PH	4.53-	3.28	7.94	.70	6.34	.57	2.97-	.02	5.52	3.72	.01-	.61	.00-	.01	.00-	.01	1.82	1.41	3.93	1.94	1.89-	2.39	7.13	.37	42.08	2.3
COLUSA 1 SSW	2.77-	.32	2.51-	.38	1.10-	1.09	1.20	.10	.79	.22	.00-	.27	.00-	.01	.00-	.01	1.36	1.08	2.63	1.94	.20-	1.42	2.37-	.86	14.93-	1.0
CONCORD 2 SE	2.30		1.96		1.31		-		-		-		-		-		-		-		-		-		-	
CONCORD 3 E	2.56		3.06		1.49		E .85		2.80		T		.00		E .00		E .20		.68		.26		3.21		E15.11	
CORCORAN IRRIG DIST	1.44		.99		.69		1.40		.35		.19		.00		.00		.00		.18		.57		.83		6.64	
CORDES	9.87		16.46		6.59		4.31		7.26		.09		.03		.00		7.68		7.70		3.10		9.62		72.71	
CORNING HOUGHTON RCH	3.93		2.80		1.53		2.10		1.39		T		.00		.00		1.78		5.41		.93		3.03		22.90	
CORONA	4.80	2.18	.73-	2.18	1.01-	1.08	.95-	.03	.78	.48	.04-	.01	.03	.02	.00-	.06	.00-	.19	1.66	.94	.44-	.38	2.36-	.15	12.89-	.4
COVELO	5.95-	.65	7.88	1.76	6.14	1.32	2.15-	.89	3.93	2.42	E .05-	.47	E .00-	.13	.00-	.02	3.38	2.76	6.43	3.84	3.60-	.99	8.48	.82	E47.99	9.7
COVINA TEMPLE FC 193	5.35	2.50	1.40-	2.95	2.70-	.21	1.31	.10	1.43	1.18	.33	.24	T	.00	.00-	.06	.00-	.29	4.62	3.88	.82-	.52	5.11	1.22	23.07	5.0
COW CREEK	.44	.25	T -	.38	.05-	.14	.40	.20	.44	.34	.17	.15	.00-	.12	.00-	.15	T -	.13	.06-	.10	.55	.40	.22-	.16	2.33	.1
COYOTE CANYON	3.29		.00		.00		.28		.00		.00		.00		.78		.00		.70		.28		.75		6.08	
COYOTE WELLS	1.54		T		.20		.00		T		.00		.00		.13		.04		1.25		.00		.09		3.25	
CRESCENT CITY 1 N	7.12-	4.74	8.99-	2.07	16.87	7.48	2.29-	3.80	7.33	3.42	.41-	1.42	.83	.35	.23-	.14	5.08	3.04	7.32	1.79	6.95-	3.39	16.34	4.44	79.83	4.9
CRESCENT CITY 7 ENE	9.07		12.67		20.85		3.34		6.84		.62		1.29		.19		4.40		6.93		9.47		17.92		93.59	
CROCKETT	2.43-	.45	4.15	.80	1.78-	.52	1.71	.42	2.14	1.68	.00-	.16	.00-	.01	.00-	.01	.78	.60	2.39	1.43	.47-	1.30	2.75-	.56	18.61	1.9
CRYSTAL LAKE FC283B	13.30	7.46	4.54-	5.18	1.55-	4.69	2.69	.13	2.98	2.68	.30	.13	.00-	.09	.00-	.24	.00-	.78	5.95	3.99	2.13-	.42	14.47	6.44	47.91	9.4
CULVER CITY	4.89	3.04	2.32-	1.15	1.10-	1.89	1.42	.54	.34	.26	.10	.08	.01	.01	.00-	.02	.00-	.28	1.45	.99	.55-	.46	2.68-	.44	14.86	.6
CUMMINGS	10.97-	1.96	12.71	2.27	12.98	3.91	3.83-	.70	8.37	5.61	.06-	1.02	.16	.11	.00-	.01	3.70	3.25	10.22	5.58	10.52	2.14	16.07	2.60	89.59	21.7
CUNNINGHAM	6.64		8.57		2.96		2.33		3.33		.00		.00		.00		3.86		5.72		1.47		5.20		40.08	
CUYAMA	1.39		1.21		1.15		.73		.29		.25		.00		.00		.00		.80		.23		1.09		7.14	
CUYAMACA	12.65	6.02	1.46-	6.43	3.37-	3.59	2.43-	.80	5.33	3.74	1.05	.78	T -	.46	1.15	.53	.00-	.62	4.80	3.02	3.73	.96	3.09-	2.97	39.06	.1
DAGGETT CAA AP	.96	.39	.28-	.22	.10-	.42	.31	.02	.05	.05	T	.00	.96	.90	.01-	.44	T -	.15	.45	.14	.16-	.12	.23-	.31	3.51-	.1
DAVIS AGR COLLEGE	2.07-	1.45	3.67	.69	1.26-	1.10	1.18-	.02	1.78	1.18	.00-	.15	.00-	.01	.00-	.01	.60	.37	1.37	.59	.41-	1.19	2.97-	.31	15.31-	1.4
DEEP SPRINGS SCHOOL	E .72		.31		.02		.66		1.46		.02		.06		.13		.20		1.42		.28		E1.61		E 6.89	
DEER CREEK PH	6.94-	6.08	14.68	2.50	12.57	2.84	5.47	.45	11.61	8.71	.12-	.92	.02-	.02	.00-	.06	2.18	1.44	5.28	1.79	4.88-	2.38	12.15	1.19	75.90	9.5
DELANO	1.27	.26	.57-	.61	1.07-	.05	1.06	.34	.59	.16	.10	.03	.00-	.01	.00	.00	.00-	.18	.63	.35	.99	.40	1.26	.41	7.54	1.1
DENAIR	1.31	.24	1.91	.05	1.57-	.42	1.06	.10	.97	.49	.05-	.03	T	.00	.00-	.01	.15	.05	.48-	.05	.36-	.71	2.13	.19	10.99-	.1
DE SABLA	8.45-	3.35	14.96	3.49	8.90-	.14	4.18-	.27	10.59	8.02	.22-	.71	.00-	.01	.00-	.02	4.43	3.62	6.93	3.72	5.76-	.69	10.13-	.34	74.55	13.3
DESCANSO RS	10.32	5.06	1.19-	3.72	2.46-	2.18	2.05-	.21	5.41	4.66	.50	.37	.00-	.15	.70	.21	.00-	.40	4.40	3.35	1.98	.37	2.44-	1.26	31.45	6.1
DOBBINS COLGATE	4.61-	3.24	7.93	.68	6.79	.54	2.17-	.82	5.75	3.79	.02-	.61	T -	.02	.00-	.02	1.73	1.22	4.25	2.20	2.28-	2.26	6.84-	.20	42.37	1.2
DONNER MEMORIAL ST PK	7.87		7.93		5.25		E1.60		3.95		.06		.01		.00		.60		2.08		3.11		7.97		E40.41	
DOS RIOS	-		-		-		-		-		-		-		.00-	.01	5.79	5.37	8.75	5.84	3.60-	2.03	10.21	1.80	-	
DOWNEY FIRE DEPT FC107C	4.29	2.00	1.48-	2.04	1.40-	.91	1.86	.78	1.32	1.18	.20	.15	.00-	.01	.00-	.02	.00-	.29	1.37	.79	.73-	.47	2.62-	.46	15.27	.7
DOWNIEVILLE RS	8.51-	3.73	14.34	2.96	8.75	.18	5.36	.19	10.63	7.88	.11-	.80	.00-	.13	.00-	.09	2.31	1.37	5.81	2.63	4.69-	2.73	12.04	1.53	72.55	9.2
DOYLE 5 SSE	2.26		3.09		1.29		1.27		3.83		.12		.10		.00		.85		1.66		1.32		2.93		18.72	
DRY CANYON RESERVOIR	4.59	2.47	1.14-	1.74	3.04	1.05	.97-	.29	1.40	1.19	.50	.46	.00-	.01	.00-	.10	.00-	.21	1.60	1.05	.63-	.23	4.62	1.86	18.49	5.5
DUDLEYS	6.12-	1.50	7.47-	.09	5.25-	.74	2.77-	.23	6.06	4.89	.13-	.20	T -	.02	.00-	.02	.36-	.07	1.81-	.08	1.96-	1.66	6.61	.59	38.54	.8
DUNNIGAN	2.43-	2.01	2.96-	.02	.94-	1.89	1.22-	.05	.71-	.17	T -	.19	.00-	.01	.00-	.01	1.34	.97	2.33	1.41	.17-	1.64	2.56-	1.01	14.66-	4.6
DUNSMUIR RS	10.36-	1.64	13.52	4.92	7.19-	.91	5.52	1.76	7.31	4.33	.04-	1.26	T -	.31	.00-	.18	7.47	6.46	7.90	4.19	3.83-	2.53	10.26	.85	73.40	16.2
DUTTONS LANDING	2.70		4.24		E2.07		E1.62		2.98		.10		.00		.00		1.11		3.58		.66		2.70		E 21.76	
EAGLE MTN	.61	.09	.05-	.33	.64-	.31	.07-	.01	.05	.04	.00-	.01	.00-	.43	1.53	1.26	.00-	.57	.98	.82	.00-	.20	.07-	.48	3.40-	.1
EAST PARK RESERVOIR	4.51	.88	3.05-	.34	1.13-	1.02	1.32	.16	1.10	.51	.00-	.24	.00-	.02	.00-	.01	1.96	1.60	5.48	4.59	.40-	1.25	3.00-	.87	21.95	3.9
EL CAJON 2 E	7.13	4.61	.51-	2.27	1.25-	1.10	1.27	.18	2.22	1.77	.20	.11	T -	.06	T -	.10	.00-	.20	2.60	1.92	1.03	.00	1.38-	.96	17.59	3.9
EL CAPITAN DAM	6.89	4.42	.72-	3.22	1.86-	1.45	1.36-	.26	1.72	1.39	.47	.38	.00-	.02	.06-	.07	.00-	.37	3.95	3.16	1.20	.14	1.78-	1.38	20.01	2.7
EL CENTRO 2 SSW	.70	.40	.09-	.37	.02-	.21	T -	.07	.00	.00	.00-	.02	.00-	.10	.74	.44	.00-	.38	2.09	1.84	T -	.08	.05-	.57	3.69	.8
ELECTRA PH	3.87-	1.47	4.83-	.93	6.40	1.17	2.20-	.22	4.40	3.25	.03-	.32	.00-	.01	.00-	.01	.31-	.12	1.44-	.15	1.65-	1.29	4.40-	.46	29.53-	1.0
ELIZABETH LAKE FC128B	9.64		3.24		1.36		2.73		1.44		.00		.00		.00		.00		2.27		.65		7.75		28.48	
ELK VALLEY	6.52-	6.94	11.13-	1.53	17.06	5.79	2.62-	2.19	4.39	.54	.60-	1.06	.70	.12	.00-	.25	3.53	2.24	8.28	1.51	9.57-	2.41	21.37	6.17	85.77	1.9
ELLERY LAKE	2.84		3.30		1.05		2.30		2.80		.10		.08		.00		.25		1.76		1.40		3.00		19.68	
ELLIOTT	.35-	.55	2.38-	.79	2.92	.12	1.37	.10	2.00	1.48	.34	.15	T	.00	.00	.00	.41	.31	1.18	.24	.45-	1.26	2.72-	.21	16.12-	.4
ELSINORE	5.03	2.40	.77-	1.93	.67-	1.66	.67-	.08	.83	.53	.02-	.01	.00-	.06	.00-	.13	.00-	.25	2.12	1.50	1.00	.11	1.91-	.49	13.02-	.0
ESCONDIDO	7.82	4.44	.60-	2.79	1.48-	1.29	1.21-	.12	1.44	.90	.42	.33	.00-	.03	.00-	.11	.00-	.17	1.95	1.13	1.47	.23	1.61-	1.28	18.00	1.2
ESCONDIDO CHURCH RCH	8.02	5.14	.71-	2.85	1.39-	1.23	1.05-	.38	1.49	.96	.46	.35	.00-	.03	.00-	.15	T -	.20	1.94	.96	1.20	.09	1.43-	1.88	17.69	.7
EUREKA WB CITY R	4.22-	1.98	4.36-	1.29	8.77	4.13	1.96-	.92	3.42	1.60	.30-	.36	.34	.25	.02-	.09	1.37	.70	6.00	3.30	4.44-	.20	5.69-	.40	40.89	4.7
EXCHEQUER RESERVOIR	2.92		2.47		3.11		1.25		2.65		.04		.00		.00		.86		.63		1.02		4.33		19.28	
FAIRFIELD POLICE STA	2.48		4.46		1.78		1.61		2.24		.00		.00		.00		.54		3.66		.37		2.73		19.87	
FAIRMONT	6.89	3.72	1.27-	2.04	1.46-	1.06	1.30	.47	.58	.26	T -	.05	T -	.02	.00-	.12	.00-	.24	1.49	1.00	.41-	.47	7.31	4.38	20.77	5.7
FALL RIVER MILLS INT	1.82-	[illegible]	1.63-	1.29	E2.47	.22	E1.35-	.36	2.91	1.67	.64-	.14	.00-	.20	.00-	.16	2.20	1.69	3.32	1.88	2.87	.76	1.93-	.59	E 21.14	2.9
FEATHER FALLS	-		-		-		-		-		-		-		.00		2.63		4.57		2.65		9.67		-	
FERGUSON RANCH	4.57		4.98		4.17		2.43		2.43		.03		.03		.00		3.64		5.90		1.86		4.22		34.26	
FIDDLETOWN LYNCH RCH	5.41		6.79		5.72		3.67		4.71		.25		.00		.00		.34		1.77		2.84		5.31		36.71	
FINLEY	4.39		6.54		2.51		-		-		-		-		-		-		-		-		-		-	
FINLEY 5 SW	-		-		-		-		-		-		-		-		-		-		1.95		6.94		-	
FIVE POINTS 5 SSW	1.48		.63		T		1.08		.30		E .28		E .00		E .00		E .00		E .35		E .40		1.06		E 6.08	
FOLSOM DAM	2.82		4.13		4.33		2.54		3.99		.00		.00		.00		.55		1.95		1.09		3.02		24.32	
FONTANA 5 N	9.65		2.77		1.39		1.51		2.47		.81		T		.00		.00		2.73		1.43		6.43		28.49	
FONTANA KAISER	5.68	2.27	.76-	3.52	.55-	2.56	1.01-	.73	1.39	.77	.57	.50	.00-	.01	.00-	.13	.00-	.27	2.20	1.13	E .77-	.36	3.86	.20	E16.79-	2.7
FOREST GLEN	[illegible]	3.57	11.87	2.90	11.63	4.07	4.79	.01	7.80	5.12	.00-	.88	.09-	.26	.00-	.04	3.92	3.18	10.35	6.78	5.66-	1.09	12.42	.83	75.44	17.0
FORESTHILL RS	[illegible]	2.89	10.84	2.94	9.59	1.01	5.11	1.40	8.78	6.33	.41-	.20	.00-	.01	.00-	.02	1.04	.82	2.89	.11	3.93-	4.31	8.19	.16	56.61	5.3
FORT BIDWELL	1.91-	1.03	2.30	.17	2.73	.83	.22-	1.10	1.45	.29	.17-	.75	.20-	.05	.00-	.19	.72	.23	2.22	1.19	3.04	1.17	3.12	.76	18.08	1.5
FORT BRAGG	5.08-	2.15	5.24-	1.30	7.84	2.81	2.59	.66	4.57	3.02	.08-	.41	.20	.13	.00-	.03	2.05	1.41	7.36	5.15	3.03-	1.73	5.24-	1.16	43.28	5.8
FORT BRAGG AVN	5.24-	.59	5.65-	.19	6.95	1.95	2.97	.03	4.94	2.99	.18-	.34	.28	.22	.00-	.01	2.17	1.90	8.58	4.75	2.44-	2.53	4.90-	2.17	44.30	6.0
FORT JONES [illegible]	3.21	.12	3.04	.21	4.81	[illegible]	.70-	.42	1.59	.35	.00-	.74	.09-	.30	.04-	.25	.88	.45	3.22	1.44	2.85-	.03	5.53	1.87	25.96	5.1
FORT ROSS	6.57-	[illegible]	7.85	.10	7.15	.99	2.95-	.37	4.91	3.03	.00-	.72	.13	.04	.00-	.03	3.94	3.23	10.14	7.64	1.60-	3.94	4.51-	3.55	49.75	3.2
[illegible]	-		-		-		-		-		.00		.00		.00		4.87		5.37		2.55		-		-	
FRENCH GULCH	[illegible]		9.43		6.23		3.67		5.75		.07		T		.00		5.35		6.30		5.34		6.38		56.25	
FRESNO WB AP	1.75	.19	1.51-	.15	.53-	1.10	1.38	.42	1.56	1.28	.16	.05	T -	.01	.00	.00	.19	.14	.43-	.23	1.02	.27	1.90	.27	10.43	1.1
FRIANT GOVT CAMP	.47	.14	1.65-	.35	1.60-	.61	1.28	.06	2.73	2.35	.19	.15	.00	.00	.00	.00	.70	.60	.90	.03	1.21-	.12	2.00-	.39	14.73	1.3
[illegible]	[illegible]		.8		1.12		.98		.97		.20		T		.00		.00		1.61		.97		3.65		13.98	
[illegible]	4.14		1.24		.68		1.1		[illegible]		[illegible]		.00		.00		.00		1.85		.76		3.90		E14.87	
[illegible]	2.41		.77		[illegible]		1.12		.98		.25		T		.00		.00		1.68		.85		3.05		13.60	
[illegible]	3.44	[illegible]	1.10-	2.67	.76-	2.04	1.08	.16	.85	.76	.21	.14	.03	.00	.00-	.09	.00-	.36	1.67	.96	1.22	.07	3.07-	.40	13.83-	1.6
GARBERVILLE	8.34		2.86		8.79		2.61		5.07		.00		.08		.00		3.96		9.71		5.87		10.01		63.34	
GARDEN VALLEY 2 S	4.41		6.40		7.76		[illegible]		6.28		.07		.00		.00		1.09		3.78		2.90		5.62		41.24	
GASQUET RS	[illegible]	[illegible]	[illegible]	[illegible]	21.71	11.85	3.67-	3.17	6.77	1.58	.90	.08	1.18	.37	.11-	.24	4.52	3.08	8.82	.22	11.68-	1.89	22.43	7.66	106.57	18.0
GEM LAKE	2.00		1.73		1.30		.7		1.65		.08		.00		.00		.20		1.12		.69		2.52		13.96	
GEORGETOWN	[illegible]	5.14	6.56-	.37	8.15-	1.12	3.91-	.77	9.22	6.78	.33-	.40	.00-	.04	.00-	.03	1.12	.31	3.35	.33	3.23-	2.81	8.14-	.94	51.39-	4.1
GEORGETOWN [illegible]	[illegible]		10.34		7.19		4.27		9.30		.42		.00		.00		1.32		3.11		3.44		8.38		56.05	
GIANT FOREST	6.75	.41	[illegible]	1.64	4.65-	1.86	4.62-	.12	11.26	9.66	.76	.06	.04-	.09	.00-	.09	1.31	1.02	3.04	1.12	3.59-	.64	7.26-	.02	49.36	6.7
GIBRALTAR DAM	[illegible]	[illegible]	4.31-	.10	.67-	3.57	3.34	2.03	1.31	1.05	.04	.00	.00	.00	.00-	.01	.00-	.03	2.01	1.40	.84-	1.34	9.94	5.67	31.14	9.9
GILROY	-		-		-		-		-		.16		.00		.00		.10		1.52		.38		4.65		-	
GILROY 14 ENE	4.01		3.85		1.16		1.36		2.26		.10		.00		.00		E .20		2.15		.61		E3.78		E19.48	
GLENDALE [illegible]	5.78	[illegible]	3.34-	.76	1.49-	1.44	1.41	.25	.74	.37	.15	.07	.00-	.01	.00-	.07	.00-	.33	1.35	.76	.80-	.50	3.30	.13	18.44	.6
GLENDORA WEST	6.84	[illegible]	1.84-	[illegible]	2.42-	1.91	1.70	[illegible]	1.80	1.10	.33	.20	.03	.01	T -	.07	T -	.33	3.28	2.20	.62-	1.18	5.89	1.97	24.81	1.4
GLENNVILLE	2.56		1.83		2.23		2.74		[illegible]		.29		.00		.00		.00		1.15		1.21		3.19		18.90	

See reference notes following Station Index.

TOTAL PRECIPITATION AND DEPARTURES FROM LONG-TERM MEANS

Station	January		February		March		April		May		June		July		August		September		October		November		December		Annual	
	Precipitation	Departure	Precipitation	Departure	Precipitation	Departure	Precipitation	Departure	Precipitation	Departure	Precipitation	Departure	Precipitation	Departure	Precipitation	Departure	Precipitation	Departure	Precipitation	Departure	Precipitation	Departure	Precipitation	Departure	Precipitation	Departure
OLD RUN	6.45	-4.20	12.33	3.29	9.85	.68	4.31	1.18	10.40	8.12	.08	-.53	.00	-.02	.00	-.01	1.26	.48	4.02	1.32	3.55	-2.53	8.98	1.91	61.23	9.69
RANT GROVE	7.00	-.27	6.57	-1.27	4.67	-2.17	4.17	.34	8.28	6.58	.51	.04	.00	-.03	.00	-.06	.72	.36	2.19	.24	4.03	-.33	8.50	1.61	46.64	5.04
RASS VALLEY	6.21	-3.76	11.39	2.43	8.73	.60	5.14	.71	9.11	6.87	.46	-.24	.00	-.04	.00	-.03	1.75	1.06	4.94	2.17	2.94	-2.74	9.35	.66	60.02	7.69
RATON 1 W	6.25	-2.38	7.90	.77	3.51	-1.79	3.30	.88	5.41	4.07	.12	-.27	T	-.03	.00	-.02	3.22	2.79	11.71	9.65	1.22	-3.38	5.44	-1.82	48.08	8.47
REENLAND RANCH	.45	.22	.00	-.29	.00	-.17	.37	.26	.41	.34	.13	.11	.00	-.08	.00	-.12	-		-		-		-		-	
REENVIEW	-		-		-		-		1.93		.00		.04		.12		1.04		3.06		.60		4.08		-	
REENVILLE RS	5.65	-3.24	8.54	3.10	4.42	-2.05	2.92	.08	E5.27	3.56	.30	-.45	.00	-.35	.00	-.21	1.74	.80	4.33	1.72	2.12	-2.69	6.84	.91	E42.13	1.18
RIZZLY PEAK	2.68	-.30	4.11	1.09	4.99	1.87	2.03	.41	5.72	4.74	.05	-.13	.02	-.06	.00	-.07	2.05	1.96	3.94	2.53	.94	-1.93	4.56	.77	31.09	10.88
ROVELAND RS	6.46	1.31	6.85	-.72	4.93	-1.52	2.93	-.22	5.15	3.51	.13	-.04	.35	.32	.00	-.02	.57	.47	1.11	-1.18	1.73	-2.76	5.39	-1.52	35.60	-2.37
UERNEVILLE	7.91	-1.27	8.90	.81	4.70	-2.31	4.14	.22	6.42	4.78	.02	-.38	.00	-.03	.00	-.02	3.49	3.34	12.67	9.86	1.86	-3.73	6.20	-3.26	56.31	8.01
AINES CYN LOWER FC364	7.30	3.72	3.85	-1.62	1.34	-2.84	2.13	-.01	3.18	2.44	.12	-.03	.00	-.04	.00	-.09	.00	-.44	1.48	.60	1.28	-.45	7.64	2.87	28.32	4.11
AINES CYN UPPER FC367	8.39	3.49	3.06	-3.53	1.52	-3.32	2.34	-.29	3.75	2.82	.20	.05	.00	-.03	.00	-.11	.00	-.57	1.72	.40	1.40	-.66	8.00	2.44	30.38	.69
AIWEE	1.48	.76	.55	-.52	.84	.21	.35	-.08	.32	.16	.00	-.17	T	-.08	.00	-.22	.15	-.05	.08	-.40	.24	-.25	1.29	.22	5.30	-.42
ALF MOON BAY 2 NNW	3.31	-.96	4.42	.04	5.98	2.54	1.65	-.22	4.10	3.42	.08	-.12	T	-.02	.08	.07	1.08	.97	3.17	1.69	1.78	-.88	3.88	-.46	20.53	6.07
AMILTON AFB	4.41	-.68	5.76	.32	1.99	-1.78	1.52	-.23	2.48	2.11	.01	-.15	.00	.00	.00	-.01	1.38	1.31	4.63	3.16	.68	-1.93	3.43	-1.48	26.29	.54
AMILTON AFB 1 E	4.12		5.57		2.03		1.53		2.31		.00		.00		.00		1.16		4.41		.61		3.81		25.55	
ANFORD	1.39	-.23	1.17	-.39	.56	-1.05	.67	.01	.63	.31	.00	-.09	.00	-.01	.00	-.01	.00	-.17	.20	-.17	1.39	.69	1.41	.18	7.42	-.93
ANSEN DAM	5.12	3.29	1.28	-1.70	2.23	-.15	1.06	.25	1.39	1.31	.05	.02	.00	.00	.00	-.08	.00	-.04	1.61	1.04	.44	-.47	2.80	.00	15.98	3.47
APPY CAMP RS	7.07	-.98	9.75	2.52	13.51	8.17	2.27	-.36	3.24	1.53	T	-.83	.43	.08	T	-.12	3.59	2.92	7.23	3.83	6.75	-.06	15.58	6.95	69.42	23.65
ARRIS GAGING STA	2.76		2.32		.64		1.11		1.20		.15		.00		.00		.03		.73		.22		3.03		12.19	
ARRISON GULCH RS	4.89		6.09		4.69		2.45		4.57		T		.00		.00		2.90		7.99		3.19		6.32		43.09	
ARRY L ENGLEBRIGHT	4.12		6.65		3.61		2.63		4.73		.00		.00		.00		1.51		2.23		.99		5.78		32.25	
ATCHET MT MNTNC STA	-		-		7.69		4.21		5.08		.28		.00		.00		6.41		4.93		4.99		7.69		-	
AT CREEK PH 1	2.07	-.38	1.83	-1.08	2.19	.27	1.39	-.16	2.13	.93	.70	-.1[illegible]	.00	-.16	.00	-.15	1.72	1.28	2.61	1.31	1.83	.01	2.40	-.13	18.87	1.64
AYFIELD PUMP PLANT	.74	.11	.02	-.46	.06	-.32	T	-.14	.10	.07	T	-.02	T	-.53	.73	.40	.00	-.70	.83	.59	T	-.20	.16	-.58	2.64	-1.78
AYFORK RS	3.90	-.75	5.14	.37	5.55	2.33	2.35	.58	4.17	3.16	.00	-.54	.03	-.13	.00	-.09	2.18	1.66	5.65	3.62	4.25	-.02	6.13	.61	39.35	10.80
EALDSBURG	6.96	-1.76	8.55	1.48	3.00	-2.51	3.32	.71	4.36	2.92	.40	.04	.00	-.03	.00	-.01	4.09	3.68	8.77	6.81	1.17	-3.18	5.28	-1.97	45.90	6.18
EALDSBURG 2 E	6.48		7.58		3.08		3.08		4.00		.12		.00		.00		3.28		8.49		1.24		5.40		42.75	
EMET	4.62	3.18	.10	-1.67	2.14	.71	1.18	.34	1.35	1.25	.04	-.02	.00	-.15	.00	-.32	.00	-.08	2.82	2.12	.90	-.32	1.50	-1.22	14.65	3.82
ENSHAW DAM	9.44		1.05		2.30		1.57		2.55		.39		.00		.00		.00		2.98		1.75		2.99		25.02	
ERNANDEZ 2 NW	4.17	1.92	2.62	-.80	.73	-2.15	1.86	.14	1.39	1.11	.30	.21	.00	.00	.00	-.01	.13	.10	1.79	1.04	.77	-.55	3.99	.79	17.75	1.80
ETCH HETCHY	4.84	-.97	4.77	-1.14	6.29	1.12	2.97	-.19	5.12	3.23	.28	-.44	.10	-.05	T	-.10	.25	-.31	2.32	.10	2.95	-.44	5.86	.70	35.75	1.51
IGHLAND SPRINGS RCH	7.96		9.47		2.87		2.90		4.77		T		.00		.00		4.89		6.42		1.38		7.20		47.86	
ILTS	E3.15	-.16	3.60	1.42	5.29	3.58	.53	-.48	1.17	-.16	.08	-.84	.00	-.34	.15	-.12	1.34	.70	3.23	1.20	2.71	-.19	5.44	2.09	E26.69	6.70
OBERGS	9.77	-.24	16.05	5.75	6.64	-1.86	4.74	-.31	6.31	4.51	.00	-.51	.02	-.03	.00	-.04	6.61	6.44	E11.60	8.04	1.38	-4.04	9.13	-2.30	E72.25	15.41
ODGES DAM	7.68	5.51	.46	-1.77	1.47	-1.42	1.47	.20	1.76	1.54	.65	.55	.00	.00	.00	-.21	.00	-.04	2.51	1.84	1.36	-.21	1.30	-2.02	18.66	3.97
OEGEES FC 60A	10.83	4.27	4.81	-5.18	2.24	-3.95	2.54	-2.11	3.46	2.58	.75	.48	.00	-.03	.00	-.13	.00	-.61	3.56	1.90	1.22	-1.88	9.88	2.45	39.29	-2.21
OLLISTER	2.57	-.05	2.38	.18	.55	-1.60	.95	-.06	1.77	1.33	.12	.02	T	-.03	.00	-.02	.13	-.14	1.65	1.08	.27	-1.05	2.62	.40	12.91	.06
OLY CITY 3 WNW	5.08		6.22		3.06		1.96		2.84		-		-		-		-		-		-		-		-	
OOPA 2 SE	7.25		8.34		12.46		2.07		-		-		-		-		.95		6.02		-		-		-	
OPLAND LARGO STA	7.26	.42	8.64	1.86	4.31	-.98	2.88	-.27	4.09	2.87	.00	-.41	.00	-.01	.00	-.01	4.27	4.02	5.90	3.10	1.77	-2.31	5.61	-2.23	44.73	6.05
UNTINGTON LAKE	5.93	1.35	4.69	-1.30	3.24	-1.49	3.18	.48	5.91	4.46	.64	.19	.17	.09	.00	-.15	.9[illegible]	.26	2.33	.54	1.85	-1.06	6.84	1.81	35.58	5.18
DRIA	2.98	.45	2.59	-.96	.71	-1.98	2.17	.97	1.26	.78	.36	.30	.00	-.01	.00	-.04	.00	-.09	1.23	.59	.18	-1.02	2.02	-.62	13.50	-1.63
DYLLWILD RS	E8.96	4.89	1.30	-3.16	2.47	-3.12	1.66	.10	4.54	3.52	.97	.92	.13	-.37	.10	-1.22	.00	-.66	4.02	3.06	2.57	.08	3.08	.14	E29.80	4.18
MPERIAL	.63	.32	.04	-.64	.07	-.12	.03	-.12	.00	-.02	.00	.00	.00	-.08	.45	.08	.00	-.44	2.04	1.80	.02	-.11	.07	-.70	3.35	-.03
INDEPENDENCE	1.63	.63	.65	-.14	.47	-.01	.59	.38	1.24	1.06	.00	-.07	.00	-.14	.00	-.16	.14	-.01	.25	-.08	.47	.10	1.04	-.01	6.48	1.55
INDIO US DATE GARDEN	1.33	.67	.03	-.44	.05	-.24	T	-.10	.00	-.04	.00	-.01	.00	-.07	.23	-.04	.00	-.30	1.23	1.02	.05	-.15	.11	-.47	3.03	-.17
INYOKERN	E .94		.71		.10		.01		.14		T		.08		.00		.00		.01		.34		.73		E 3.06	
INYOKERN ARMITAGE	1.00	.44	.41	-.38	.02	-.53	.01	-.26	.06	.02	.03	.02	T	-.02	.00	-.08	.50	.40	.03	-.21	.16	-.23	.91	-.17	3.13	-1.00
IOWA HILL	6.03	-3.13	10.60	2.59	E8.66	-.61	E4.27	-.62	8.86	6.17	.55	-.24	.00	-.03	E .00	-.04	1.09	.33	2.94	.06	2.87	-2.71	8.09	-.73	E53.96	1.04
IRON MTN	.56	.10	T	-.37	.02	-.32	.02	-.07	.05	.04	.07	.06	.09	-.18	1.06	.84	.00	-.57	1.86	1.67	.05	-.15	.07	-.48	3.85	.57
JESS VALLEY	.95	-.96	3.05	1.15	3.36	1.47	2.49	.83	2.72	.79	.10	-1.42	T	-.34	.00	-.25	1.30	.31	3.36	2.05	3.42	1.80	1.67	-.17	22.12	5.26
JOHNSONDALE	4.37		E2.69		E1.14		2.42		3.72		.16		.00		.00		.20		.73		.84		4.63		E20.90	
JOICE ISLAND	2.09		3.67		1.96		1.66		1.89		T		.00		.00		.40		2.55		.35		2.95		17.52	
JULIAN WYNOLA	10.98		1.00		3.00		2.29		4.62		.77		.00		.00		.00		4.29		3.10		2.75		32.80	
JUNCAL DAM	9.16	4.96	3.99	-1.10	.78	-3.63	3.73	2.21	1.57	1.28	T	-.02	.00	-.01	.00	.00	.00	-.05	2.67	2.00	1.12	-1.40	12.15	7.35	35.17	11.59
EE RANCH	5.49		1.25		.10		.00		.00		.00		.00		.00		.30		1.48		.48		1.31		10.41	
ELLOGG	5.37	-1.80	9.26	1.70	4.36	-1.74	2.79	-.82	5.95	4.38	.21	-.26	.00	-.02	.00	-.02	3.36	3.25	7.06	4.13	2.35	-2.44	6.08	-1.74	46.79	4.62
ELSEYVILLE	4.34	.28	7.23	3.05	2.24	-.91	2.00	.48	2.11	1.35	.00	-.37	.00	-.03	.00	-.01	3.09	2.97	4.19	2.76	.93	-1.49	3.83	-1.03	29.96	7.05
ENTFIELD	E7.99	-2.00	E7.40	-1.22	4.70	-1.75	3.05	.37	7.14	5.50	T	-.38	.00	-.02	.00	-.02	2.32	1.74	8.93	6.44	1.40	-3.65	5.26	-3.20	E48.19	1.81
ERLINGER	1.34		1.34		1.49		.80		1.72		.05		.00		.00		.14		1.34		.06		1.69		9.97	
ERN RIVER INTAKE 3	4.17		2.05		1.15		2.35		2.10		.07		.00		.00		.03		.58		.99		4.08		17.57	
ERN RIVER PH 1	1.76	-.13	1.29	-.50	1.13	-.92	1.37	.11	.94	.34	.00	-.11	.00	-.01	E .00	-.04	.00	-.14	2.20	1.67	.86	.04	1.78	.20	E11.33	.51
ERN RIVER PH 3	3.01		2.10		.13		1.33		.97		T		.02		.00		.00		.66		.37		2.30		10.89	
KETTLEMAN CITY 1 SS	2.04		1.17		.60		1.00		.09		.13		T		.00		.00		.26		.88		1.41		7.58	
KETTLEMAN STA	2.11	1.35	1.32	.01	.61	-.52	1.04	.51	.06	-.08	.21	.14	.00	.00	.00	.00	.00	-.04	.39	.25	1.07	.76	1.12	.15	7.93	2.53
KING CITY	3.79	1.53	1.90	-.15	.20	-1.69	1.45	.81	.39	.15	.11	.06	.00	.00	.00	-.01	T	-.16	2.07	1.69	.23	-.64	2.40	.61	12.54	2.20
LAMATH R	7.90		10.32		23.27		2.52		6.30		.42		1.58		.08		2.45		9.71		12.53		20.47		97.55	
NIGHTS LANDING	2.42	-.99	3.92	.90	1.69	-.69	1.40	.06	1.44	.75	.00	-.21	.00	.00	.00	.00	E1.15	.87	1.57	.75	.18	-1.61	2.80	-.52	E16.57	-.69
LA CRESCENTA FC 251	7.14	2.70	3.24	-2.77	1.44	-2.71	1.63	.04	3.06	2.66	.29	.13	.00	-.02	.00	-.11	.00	-.40	2.73	1.85	.76	-1.00	5.97	.84	26.26	1.21
LAFAYETTE 2 NNE	3.95		5.17		2.40		1.68		3.63		T		.00		.00		E .45		E2.05		.86		4.43		E24.62	
LAGUNA BEACH	3.11	1.00	1.47	-1.26	.89	-1.14	1.47	.65	.93	.67	.13	.05	.00	.00	.00	-.08	.00	-.20	2.83	2.26	.27	-.84	3.25	1.03	14.35	2.14
LA HONDA	4.77		6.12		3.97		2.10		4.97		.15		.00		.00		1.58		2.82		1.83		5.23		33.54	
LAKE ARROWHEAD	17.68	11.85	4.77	-4.88	2.81	-5.14	3.10	-.82	5.22	4.69	.12	-.02	.00	-.07	.00	-.51	.00	-.12	3.61	1.11	2.07	-2.88	13.12	5.12	52.50	8.33
LAKE CITY	2.89	.11	3.11	1.00	5.44	3.19	1.07	-.53	1.68	.06	.7	-.71	.05	-.16	.00	-.20	.69	.14	3.63	1.83	6.17	4.01	E4.44	1.67	E29.87	10.41
LAKE ELEANOR	7.57	-.21	7.02	-.75	6.18	.08	3.36	-.20	5.22	3.38	.26	-.44	E .06	-.03	.00	-.18	.11	-.47	2.50	.21	2.11	-2.0[illegible]	5.40	-1.37	E39.79	-2.05
LAKEPORT	5.27	-.73	6.96	1.67	2.80	-.97	1.85	.07	3.[illegible]	2.21	.00	-.27	.00	-.02	.00	-.01	2.47	2.15	6.45	4.97	1.12	-1.99	5.26	-.05	35.18	7.03
LAKESHORE	11.15		20.02		8.66		6.63		4.02		.08		.01		.00		7.77		8.02		4.20		10.14		85.70	
LAKESIDE 2 ENE	7.42		.75		1.16		1.28		1.13		.40		.00		T		.00		3.46		1.16		1.37		18.13	
LAKE SPAULDING	7.44	-4.74	15.01	3.60	10.74	.20	4.02	-1.29	10.32	6.91	.05	-1.15	T	-.09	.00	-.13	1.62	.55	5.55	1.57	5.46	-1.98	10.87	1.04	71.08	4.44
LAKE SPAULDING DAM	-		-		-		-		4.95		.03		.00		.00		1.73		5.13		-		-		-	
LA MESA	6.79	4.96	.69	-2.34	1.34	-1.06	1.18	.28	1.57	1.41	.33	.22	.00	-.02	.00	-.09	.00	-.33	2.15	1.49	1.03	-.05	1.48	-1.43	16.56	3.04
LA MESA 1 NE	6.04		.61		1.17		2.13		1.70		.34		.00		.00		.00		1.98		E1.05		E1.41		E16.48	
LANCASTER	3.60		.50		.61		.11		.08		[illegible]		T		.00		.06		1.47		.28		1.40		8.11	
LA PORTE	-		-		-		-		-		-		-		.00		2.43		7.87		6.72		16.09		-	
LAS PLUMAS	6.47	-2.26	8.90	-.58	5.95	-.28	3.78	.13	7.04	5.37	.05	-.56	.00	-.02	.00	-.02	4.99	4.65	4.63	2.39	2.20	-2.75	10.42	2.00	54.43	8.07
LEBEC	3.76	1.57	1.68	-1.60	E1.95	-.92	E1.1[illegible]	-.11	1.39	1.[illegible]	.3[illegible]	.24	.00	-.01	T	-.01	.00	-.08	.53	-.06	.8[illegible]	.02	2.49	-.39	E14.00	-.30
LECHUZA PT STA FC 3528	6.48	2.47	3.58	-1.42	1.46	-2.76	2.18	.65	1.45	1.3[illegible]	.1[illegible]	-.03	.00	-.01	.00	-.04	.00	-.48	1.[illegible]	.30	.42	-1.21	5.06	.65	22.93	-.58
LE GRAND	2.15	-.23	2.10	-.25	1.13	-1.07	.92	-.01	1.94	1.48	.06	.0[illegible]	.00	-.01	.0[illegible]	.00	.29	.13	.49	-.21	.84	-.46	2.76	.70	12.68	.07
LEMON COVE	2.20	-.39	1.61	-1.07	.86	-1.70	1.93	.44	2.31	1.63	.15	.01	T	-.01	.00	-.02	.06	-.10	1.10	.42	1.25	.01	1.84	-.18	13.31	-.91
LINDSAY	1.93	-.13	1.46	-.66	1.43	-.44	1.32	.41	2.00	1.55	.[illegible]2	.11	T	.0[illegible]	.00	-.01	.01	-.07	.61	.13	1.31	.5[illegible]	1.36	-.52	11.65	.77
LIVE OAK CANYON FC230C	5.96	2.67	1.68	-2.49	1.53	-1.82	1.81	.07	E2.04	1.48	.51	.41	E .01	.01	.00	-.07	.00	-.31	2.89	1.87	1.12	-.25	6.64	2.80	E24.19	4.37
LIVERMORE	2.65	-.32	2.23	-.24	1.30	-.94	1.14	.11	2.74	2.2[illegible]	.04	-.08	.00	-.01	.00	-.02	.05	-.22	1.06	.38	.37	-1.14	2.26	-.46	13.84	-.71
LIVORNA HEIGHTS	3.00		3.21		1.62		1.26		2.98		-		-		-		-		-		-		-		-	
LLANO SHAWNEE HILL RCH	4.06	2.80	.96	-.51	.79	-.47	.17	-.37	.01	-.15	.00	-.07	.1[illegible]	.00	.04	-.21	.01	-.19	1.55	1.17	.51	.[illegible]5	.80	-.64	9.02	1.41
LOCKWOOD	4.65		2.06		.66		1.5[illegible]		.39		.23		.00		.01		.00		1.68		.74		2.66		14.57	
LOCKWOOD MESA	5.82	4.14	.24	-1.29	1.11	-.73	1.3[illegible]	.34	1.[illegible]	.[illegible]	.16	.1[illegible]	.00	.00	.00	-.10	.00	-.06	2.85	2.31	.52	-.71	.96	-1.67	14.05	3.23
LODI	2.84	-.44	2.53	-.34	2.02	-.69	2.43	1.21	2.11	1.34	.59	.44	T	.00	.00	-.01	.19	-.1[illegible]	1.51	.58	.54	-1.16	2.82	-.16	17.58	.67
LOMPOC SEWAGE PLANT	3.52		2.97		.77		1.13		.74		.18		.00		.00		.04		.59		.27		2.98		13.19	
LONE TREE CANYON	1.70	.31	1.65	-.02	1.08	-.41	.68	.[illegible]7	.66	.42	.08	.01	.00	-.01	.00	.00	.37	.33	1.45	1.01	.13	-.47	1.83	.31	9.63	1.55
LONG BEACH	3.52	1.52	1.16	-1.80	.63	-1.25	1.12	.25	.80	.57	.03	-.03	.01	.01	T	-.03	.00	-.21	1.24	.77	.67	-.29	3.33	.64	12.51	.15
LOS ALAMOS	3.17	-.15	2.20	-1.11	1.24	-1.61	1.3[illegible]	.23	1.28	.95	.08	.02	.00	-.02	.00	-.05	T	-.19	.8[illegible]	.28	.43	-.63	3.51	.69	14.03	-1.59
LOS ANGELES WB AP P	3.88	1.87	1.94	-.81	.95	-.96	1.33	.37	.27	-.03	.06	-.01	.0[illegible]	.03	T	-.02	.00	-.21	1.27	.84	.46	-.64	2.10	-.51	12.29	-.08
LOS ANGELES WB CITY P	4.41	2.03	1.47	-1.90	1.02	-1.34	1.47	.30	.63	.37	.08	.01	T	.0[illegible]	T	-.02	.00	-.27	1.51	1.01	.51	-.52	2.14	-.97	13.24	-1.30
LOS BANOS	1.77	.11	1.32	-.02	1.66	.31	.80	.14	1.16	.74	.16	.1[illegible]	.00	-.01	.00	-.01	.07	-.05	1.[illegible]7	.69	.18	-.72	1.79	.39	9.98	1.72

See reference notes following Station Index.

Station	January		February		March		April		May		June		July		August		September		October		November		December		Annual	
	Precipitation	Departure	Precipitation	Departure	Precipitation	Departure	Precipitation	Departure	Precipitation	Departure	Precipitation	Departure	Precipitation	Departure	Precipitation	Departure	Precipitation	Departure	Precipitation	Departure	Precipitation	Departure	Precipitation	Departure	Precipitation	Departure
LOS BANOS ARBURUA RCH	1.83	.02	1.55	-.82	.43	-.95	.77	-.10	1.20	1.02	.17	.14	.00	-.02	.00	-.01	.07	-.10	1.89	1.51	.21	-.27	1.60	.08	9.72	.50
LOS GATOS	5.09	-1.52	7.31	1.53	1.46	-3.29	2.26	.38	2.42	1.60	.07	-.03	.00	.00	.00	-.03	.62	.22	1.61	.23	.47	-2.29	5.91	.31	27.22	-2.89
LOS GATOS 4 SW	-		-		-		-		-		.10		.00		.00		1.78		3.33		1.33		9.10		-	
LOS PRIETOS RS	7.34		4.35		.58		3.09		.93		.09		.00		.00		.00		1.74		E .48		5.21		E23.81	
LUCERNE VALLEY 2 W	1.87		.34		.35		T		T		T		.00		T		.00		.46		.37		.50		3.89	
LYTLE CREEK PH	10.00	2.90	4.05	-3.13	1.85	-4.05	1.63	-1.28	2.61	1.66	.52	.29	.01	-.05	.00	-.14	.00	-.48	3.34	1.82	1.75	-.70	7.42	1.44	33.18	-1.72
LYTLE CREEK RS	12.66	7.65	3.99	-3.01	1.76	-3.99	1.49	-1.86	1.66	.93	.20	.07	.00	-.02	.00	-.10	.00	-.48	3.09	1.83	1.97	-.79	7.46	.75	34.28	.98
MADERA	1.87	-.01	.67	-1.28	1.14	-.65	1.33	.47	2.08	1.72	.14	.09	.00	-.01	.00	-.01	.00	-.09	1.10	.62	.86	-.10	1.37	-.18	10.56	.57
MAD RIVER RS	7.65		10.99		11.80		3.46		5.95		.01		.23		.00		3.76		9.37		8.43		13.45		75.10	
MANDEVILLE ISLAND	1.64		2.60		1.17		E .36		1.34		.00		.00		.00		.00		1.19		.33		E 2.41		E11.04	
MANZANITA LAKE //	3.86		8.02		6.81		2.92		6.61		.46		T		.00		5.70		5.76		4.42		4.98		49.54	
MARCH FIELD	4.79		.84		.67		1.12		.91		.18		T		.00		T		1.81		.49		2.30		13.11	
MARICOPA	.98	.01	.65	-.32	1.55	.58	.96	.37	.39	.05	.33	.23	.00	-.01	.00	-.02	.00	-.11	.57	.28	.63	.24	.51	-.41	6.57	.89
MARIPOSA	4.03	-2.16	5.06	-.84	3.37	-1.37	2.33	.22	6.42	5.61	.14	-.06	.00	-.02	.00	-.01	.58	.28	2.41	.93	1.37	-1.49	4.69	.16	30.40	1.25
MARTINEZ 3 SSE	3.46		4.00		1.81		1.36		2.71		.00		.00		.00		.72		2.06		.56		3.44		20.12	
MARTINEZ FIRE STA	3.16		4.40		2.06		1.14		2.53		T		.00		.00		.75		2.06		.47		3.32		13.89	
MARYSVILLE	3.53	-.18	4.99	1.58	1.95	-.84	1.59	.14	1.49	.68	T	-.24	.00	.00	.00	-.01	1.80	1.5	2.09	1.03	.51	-1.73	3.38	-.37	21.33	1.5
MATHER	5.00		5.04		5.71		2.06		4.80		.29		.03		.00		.22		1.83		2.16		3.87		31.01	
MC CLOUD	8.69	.92	12.32	4.64	7.34	1.75	5.53	1.77	7.02	4.72	.09	-1.38	.02	-.22	.00	-.20	7.65	6.63	6.23	2.98	3.63	-1.87	8.59	1.19	67.11	20.93
MEADOW LAKE	4.08		4.32		4.02		2.78		5.73		.40		.05		T		.68		1.97		1.34		6.03		31.40	
MECCA 3 SE	1.12	.61	.02	-.38	.03	-.22	.00	-.14	.00	-.03	.00	-.01	.00	-.10	.00	-.54	.00	-.22	.66	.38	.01	-.16	.09	-.56	1.93	-1.37
MENDOTA DAM	1.52	-.09	.65	-.62	1.05	-.22	1.48	.74	.93	.67	.09	.00	T	-.01	.00	.00	.10	.03	.61	.21	.55	-.30	1.01	-.19	7.99	.22
MERCED FIRE STA 2	2.02	-.21	1.45	-.42	1.10	-.76	.76	-.24	1.32	.83	.06	-.04	.00	-.01	.00	-.02	.14	-.03	1.26	.75	.62	-.58	3.92	2.12	12.65	1.39
MERCEY HOT SPRINGS	1.79	-.15	1.19	-1.11	.32	-1.01	1.51	.72	1.20	1.02	.00	-.04	.02	-.01	.00	-.01	.11	-.04	1.56	1.19	.14	-.21	1.56	.19	9.40	.54
MEYERS INSPECTION STA	5.49		6.60		6.22		2.43		3.49		T		.42		.00		.14		1.98		3.24		5.51		35.52	
MIDDLETOWN	7.57	-.52	10.38	2.47	2.85	-3.27	3.72	.23	5.58	4.22	.02	-.33	.00	-.02	.00	.00	3.56	3.44	7.48	4.92	1.28	-3.44	7.78	-1.08	50.22	6.62
MIDDLEWATER	.95	.00	1.27	.18	.37	-.50	.75	.36	.71	.46	.36	.31	.00	-.04	.00	-.01	.00	-.06	.42	.12	.67	.34	.64	-.19	6.14	.97
MILL CREEK 2	7.90	4.23	1.62	-2.65	2.41	-1.90	1.41	-.94	3.19	2.16	.36	.17	.06	-.09	.00	-.34	T	-.51	3.46	2.10	1.05	-.43	2.38	-.88	23.84	.92
MINERAL	6.11	-1.28	15.38	7.87	7.47	.66	4.16	.13	9.57	7.26	.49	-.89	.00	-.08	.00	-.08	7.52	6.86	6.06	2.38	4.67	-.64	8.00	-.58	69.43	21.61
MIRANDA SPENGLER RCH	8.13	-1.09	11.27	3.02	9.11	1.66	2.53	-1.47	6.65	4.03	.00	-.83	.13	.04	.00	-.06	3.99	3.42	8.96	3.56	4.15	-2.59	10.13	-1.04	65.05	8.65
MODESTO	2.10	-.01	2.06	.31	1.17	-.59	.81	-.09	1.43	.95	.05	-.06	T	-.01	.00	-.01	.20	.04	1.69	1.13	.30	-.88	2.49	.53	12.30	1.31
MOJAVE	1.85	.92	.82	-.22	.57	-.41	.29	.09	.02	-.01	.01	-.02	.00	-.09	T	-.07	.00	-.08	.59	.35	.27	-.07	1.53	.43	5.95	.82
MONO LAKE	2.53		2.80		.14		1.70		2.12		.00		.16		.03		.15		1.17		.59		1.79		13.18	
MONTEREY	4.65		3.52		1.92		1.49		2.39		.20		.00		.00		.23		1.58		.93		3.70		20.61	
MONTICELLO DAM	-		-		-		-		-		-		-		-		-		-		-		3.94		-	
MOORPARK 1 SSE	4.54		1.14		3.59		1.43		.71		.25		.06		.00		.00		1.51		.49		4.35		18.07	
MORGAN HILL 2 E	3.85	-.24	4.05	.36	1.30	-3.01	1.64	.50	1.76	1.29	.22	.13	.00	.00	.00	-.01	.10	-.07	.81	-.23	.43	-2.10	E4.59	1.46	E18.75	-1.92
MORONGO VALLEY	3.83		1.18		.42		.33		.05		.00		.02		T		.15		.91		.27		.85		8.01	
MOUNTAIN PASS	.92		.45		.46		.63		1.06		.05		.13		1.82		T		1.72		.67		.20		8.11	
MT BRECKENRIDGE	-		E2.60		-		2.65		3.32		.47		.00		.00		.00		3.08		-		-		-	
MOUNT DANAHER	5.66		8.44		8.44		4.01		7.78		.64		T		.00		.48		2.19		3.18		6.98		47.80	
MOUNT DIABLO NORTH	3.51		4.87		2.40		1.62		4.01		.05		T		.00		.48		2.70		.80		4.62		25.06	
MOUNT HAMILTON	3.16	-2.33	4.13	-.88	3.52	-1.18	.96	-1.46	2.67	1.44	.34	.04	T	-.01	.00	-.02	.20	-.13	1.11	-.27	1.46	-1.21	4.87	-.48	22.42	-6.49
MOUNT HEBRON 9 E	E1.62		2.81		1.92		.84		2.08		.07		.12		.08		2.73		.51		1.33		2.15		E16.26	
MOUNT HEBRON RS	1.25		1.55		2.02		E1.19		1.10		.09		.22		.14		3.03		1.14		1.81		2.02		E15.56	
MOUNT SHASTA WB CITY //R	6.58	2.04	8.17	2.95	4.41	.33	3.30	.24	5.28	3.61	.01	-2.22	.01	-.18	T	-.13	6.83	6.07	5.60	2.99	2.27	-1.56	6.11	.72	48.57	14.86
MT WILSON FC 338B //	10.12	5.29	2.97	-4.91	1.47	-5.00	2.06	-.52	3.09	2.68	.59	.51	T	-.01	.00	-.23	.00	-.12	2.74	1.12	1.83	-2.15	8.68	2.04	33.55	-1.30
MUIR WOODS	5.22	-1.55	7.06	1.09	7.88	2.84	2.02	-.71	5.93	4.35	.07	-.22	.00	-.01	.05	.00	1.60	1.49	6.07	4.24	3.63	-1.74	5.66	-1.36	45.19	8.42
MURCELL RANCH	-		-		.75		.70		1.27		.25		.02		-		-		-		-		-		-	
NACIMIENTO DAM	-		-		-		-		.58		.20		.00		.00		.06		1.06		.29		3.62		-	
NAPA	2.90	-3.17	4.41	.29	E1.88	-2.29	E1.62	-.37	3.68	2.56	.25	-.03	.00	-.01	.00	-.02	1.17	.68	3.25	2.10	.85	-1.55	3.59	-1.33	E23.60	-3.14
NAPA STATE HOSPITAL	2.95	-1.92	5.18	1.02	2.06	-1.30	1.57	-.12	3.60	2.78	.25	.04	.00	-.01	.00	-.02	1.31	.96	2.88	1.65	.75	-1.71	3.67	-.59	24.22	.78
NEEDLES CAA AP	.32	-.28	.14	-.41	.02	-.40	.25	.06	.16	.08	.05	.00	T	-.32	1.08	.39	.00	-.42	1.37	1.10	.46	.14	.16	-.56	4.01	-.62
NEENACH	4.00	2.46	.87	-1.48	.90	-.73	.40	-.25	.45	.26	T	-.01	T	-.01	.00	-.09	.00	-.27	.29	-.04	.34	-.37	3.03	1.04	10.28	.51
NEVADA CITY	7.37	-2.39	11.19	2.56	8.28	.23	4.81	.50	8.30	6.09	.10	-.54	.00	-.04	.00	-.04	1.61	.95	3.62	1.07	2.71	-2.96	9.84	.50	57.83	5.93
NEWARK	2.31		1.96		1.63		1.26		2.38		.00		.00		.00		.25		1.61		.51		3.34		15.25	
NEWBURY PARK 4 SW	4.39		1.55		2.71		1.50		.60		T		T		.00		T		1.05		.31		4.68		16.79	
NEWHALL SOLEDAD FC32C	6.15	2.92	2.31	-2.08	2.60	-.21	.99	.01	.90	.69	.21	.17	.00	.00	.00	-.18	.00	-.18	2.28	1.77	.34	-.88	7.07	3.25	22.85	5.28
NEWMAN	2.60	.55	2.20	.47	1.48	-.27	.83	.12	.82	.41	.04	-.01	.00	-.01	.00	-.01	.27	.08	1.06	.57	.06	-.91	2.01	.12	11.37	1.11
NEWPORT BEACH HARBOR	3.36	1.39	.86	-1.81	.64	-1.17	.86	-.10	.76	.44	.10	.01	T	-.01	T	-.06	.00	-.18	1.62	.99	.40	-.53	2.05	-.37	10.65	-1.40
NICOLAUS	2.55	-.24	3.79	.39	2.05	-.38	1.22	-.35	1.09	.45	.00	-.21	.00	-.01	.00	-.01	1.13	1.03	1.64	.60	.59	-1.45	2.72	-.85	16.78	-1.03
NILAND	.59		.02		T		.00		.00		.00		.00		.08		.00		.92		.00		.00		1.61	
NORTH FORK RS	4.61	-2.04	3.33	-3.07	4.19	-1.66	2.69	.03	6.31	4.97	.23	-.01	.00	-.04	.00	-.04	.52	.02	2.10	.56	2.60	-.29	6.79	1.42	33.37	-.15
NORTH HOLLYWOOD	5.79	3.29	2.16	-2.28	1.08	-2.27	1.16	.23	.33	.26	.08	.06	.00	-.01	T	-.04	.00	-.35	1.67	1.16	.39	-.69	3.06	-.84	15.72	-1.48
OAKDALE WOODWARD DAM	2.17	-.42	1.31	-1.07	2.64	.20	1.30	.11	1.86	1.27	.03	-.09	.00	.00	.00	-.01	.16	-.01	.84	.10	.49	-.96	2.72	.44	13.52	-.44
OAK KNOLL RS	3.10		3.34		5.89		.62		.98		.00		.10		.02		2.11		3.04		4.46		7.45		31.11	
OAKLAND	1.86	-2.94	E3.81	-.27	4.43	.93	E .97	-.62	E4.60	3.76	.07	-.18	.00	-.02	.00	-.03	.98	.61	3.26	1.96	.48	-2.11	2.96	-1.10	E23.42	-.01
OAKLAND WB AP R	2.82	-.48	3.12	-.28	2.16	-.15	.94	-.52	3.42	2.81	.04	-.11	T	-.01	.00	-.02	.67	.58	2.62	1.71	.52	-1.43	3.26	-.16	19.57	1.94
OAKVILLE 1 WNW	5.11	-2.81	8.34	2.90	2.83	-2.64	1.95	.49	2.55	2.01	.38	.08	.00	-.01	.00	-.01	1.74	1.50	5.40	3.73	1.26	-2.42	4.89	-.53	34.45	3.29
OCCIDENTAL	7.02	-2.52	[illegible]	1.32	6.78	-.15	4.25	.12	8.20	6.09	.14	-.57	.00	-.07	.00	-.06	4.25	4.07	16.17	13.06	2.69	-3.56	8.02	-2.54	67.38	15.19
OCEANSIDE PENDLETON	5.74		.39		1.42		.74		1.30		.20		T		T		T		2.01		.66		1.23		13.69	
OCOTILLO	1.62		.00		.00		.00		.00		.00		.00		.00		.00		.48		.02		.08		2.20	
OJAI	5.54	.83	4.11	-.60	.61	-3.09	1.64	.33	1.25	.79	.05	-.01	.00	-.01	.00	-.04	.00	-.31	2.26	1.59	.76	-.57	5.97	2.32	22.19	1.23
OLINDA	3.98		1.12		.77		1.11		1.19		.35		.02		.00		.00		1.89		.68		4.20		15.31	
ONO	5.43		6.98		5.42		4.46		4.91		.00		.05		.00		2.83		7.33		3.16		5.30		45.87	
OPIDS CAMP FC 57 PE	12.91	7.43	4.71	-4.85	2.04	-4.73	2.15	-1.46	4.82	4.24	.40	.27	.00	-.01	.00	-.13	.00	-.43	3.66	2.24	2.15	-.95	11.76	3.53	44.60	5.15
ORANGE COVE	2.63	.15	1.35	-1.50	1.29	-1.00	1.38	.14	1.57	1.29	.16	.07	.00	-.01	.00	.00	.14	.08	.70	-.09	1.35	.36	3.06	.56	13.63	.05
ORICK PRAIRIE CR PARK	7.58	-2.32	8.79	-1.39	19.29	9.84	2.91	-2.12	5.89	1.78	.48	-1.10	.51	.02	.10	-.15	1.96	.91	7.35	.64	9.55	.56	14.65	3.07	79.06	9.68
ORINDA BOWMAN	4.64		5.67		4.03		2.41		6.08		.00		T		.00		1.66		3.97		1.16		4.65		34.22	
ORLAND	4.27	.83	2.96	-.09	1.77	-.71	1.53	.26	1.35	.64	.02	-.32	.00	-.02	.00	-.01	2.71	2.33	5.22	4.23	.71	-1.17	2.82	-.47	23.36	5.50
ORLEANS	6.24	-2.26	8.06	.85	13.51	8.01	1.93	-1.37	4.10	2.23	.00	-.91	.36	.12	.00	-.13	2.65	1.65	5.95	2.72	8.18	.79	13.90	5.45	64.88	17.15
OROVILLE 1 WSW	4.10		4.83		2.40		2.25		1.59		.02		.00		.00		2.11		2.89		.86		4.47		25.52	
OROVILLE 7 SE	3.60	-.97	6.47	1.22	3.84	-.31	2.15	-.23	2.85	1.59	.00	-.42	.00	-.01	.00	-.01	2.20	2.00	2.60	.92	.70	-2.73	4.67	-1.00	29.03	.05
OROVILLE BRIDGE	4.19	-1.04	5.02	.09	2.41	-1.08	2.30	.41	2.31	1.26	.01	-.31	.00	-.03	.00	.00	2.53	2.15	3.17	2.00	.94	-2.10	4.68	-.25	27.56	1.10
OXNARD	4.64	2.11	1.35	-1.63	2.31	.05	.74	-.32	.35	.15	.12	.06	.00	.00	.00	-.04	.00	-.11	1.13	.61	.08	-1.02	3.47	.33	14.19	.19
OZENA	E3.72	1.01	2.45	-.50	1.05	-1.59	.77	.02	.38	.01	.54	.47	T	-.07	.00	-.14	.27	-.06	1.24	.78	.40	-.32	3.58	1.37	E14.40	.98
PACIFIC HOUSE	7.45		9.05		9.27		2.59		7.14		.34		.00		.00		.28		1.70		3.64		7.99		49.45	
PACOIMA DAM FC 33 AE	6.30	2.93	1.95	-2.44	2.08	-1.14	1.33	-.19	2.04	1.34	.40	.25	.00	-.03	.00	-.07	T	-.30	2.25	1.38	.72	-.66	4.48	.56	21.55	1.63
PAICINES OHRWALL RCH	2.99		2.49		.94		1.43		2.56		.10		.00		.00		T		1.93		.55		2.97		15.96	
PALMDALE	3.61	2.25	.72	-1.16	.65	-1.04	.35	-.11	.17	.05	T	-.03	.02	.00	T	-.32	T	-.22	1.56	1.18	.93	.45	1.85	-.30	9.87	.75
PALMDALE CAA AP	3.54		.45		.58		.13		.11		.00		T		T		.05		1.51		.27		.98		7.62	
PALM SPRINGS	3.30	2.35	.37	-.91	.25	-.34	T	-.21	T	-.06	.00	-.01	.00	-.15	.06	-.19	.00	-.21	.74	.40	.11	-.21	.64	-.61	5.47	-.15
PALO ALTO CITY HALL	2.70		3.03		1.51		.95		1.88		.03		T		.00		.32		1.05		.43		2.89		14.79	
PALOMA	6.52	2.54	5.27	.40	1.45	-2.75	1.99	.16	1.76	1.37	.20	.16	.00	.00	.00	-.03	T	-.03	1.05	.01	1.07	-.60	4.13	-.95	23.44	.28
PALOMAR MTN OBSY P	10.97		2.55		1.42		.91		1.60		.41		.05		.00		.00		3.08		1.80		4.49		27.28	
PALOS VERDES EST FC43C	3.94	1.47	1.02	-1.79	1.59	-.33	1.09	.34	.50	.31	.00	-.09	.00	.00	.00	-.02	.00	-.28	1.75	1.25	.32	-.61	3.04	.40	13.25	1.15
PANOCHE	3.18		1.65		.42		1.49		.95		.27		T		.00		.05		1.56		.36		1.98		11.91	
PANOCHE JUNCTION	1.56	.64	.94	-.23	.32	-.88	1.02	.30	.58	.29	.22	.18	.00	.00	.00	.00	.03	-.03	.35	.00	.20	-.21	.68	-.22	5.90	-.16
PARADISE	-		-		-		-		6.40		.00		.00		.00		4.07		6.87		2.83		7.22		-	
PARKER RESERVOIR	.88	.36	.25	-.41	.03	-.71	.19	-.05	.00	-.02	.14	.08	.80	.44	.66	.12	.02	-.81	1.76	1.56	.17	-.12	.30	-.60	5.20	-.16
PARKFIELD	4.53	1.24	2.55	-.41	1.24	-1.16	2.93	1.95	1.11	.73	.25	.15	.00	-.02	.00	-.02	.06	-.07	1.33	.78	.88	-.13	4.01	2.31	19.79	5.35
PASADENA	6.00	1.94	3.17	-1.09	1.89	-1.39	2.08	.78	1.43	.92	.18	.08	T	-.02	.00	-.03	.00	-.35	1.97	1.14	.69	-.72	3.76	.33	21.12	1.59
PASKENTA RS	4.70	.97	4.76	.98	2.52	-1.48	1.75	-.29	1.62	.58	[illegible]	-.37	.00	-.05	.00	-.01	1.31	.97	5.31	4.90	.84	-.84	3.67	-.98	27.53	4.28
PASO ROBLES	4.77	1.37	1.90	-1.41	.31	-2.49	1.63	.75	.70	.27	.37	.30	.00	-.02	.00	-.04	.02	-.15	.60	-.02	.30	-.86	3.30	.53	13.90	-1.77
PASO ROBLES CAA AP	4.38		1.77		.31		1.28		.52		.26		.00		.00		T		1.16		.37		2.98		13.03	

See reference notes following Station Index.

Station	January Precipitation	January Departure	February Precipitation	February Departure	March Precipitation	March Departure	April Precipitation	April Departure	May Precipitation	May Departure	June Precipitation	June Departure	July Precipitation	July Departure	August Precipitation	August Departure	September Precipitation	September Departure	October Precipitation	October Departure	November Precipitation	November Departure	December Precipitation	December Departure	Annual Precipitation	Annual Departure
PATTIWAY	1.46	-.09	1.69	-.18	2.15	.44	1.04	.04	.99	.63	.42	.34	.00	.00	.00	-.06	.05	-.09	1.19	.71	.62	-.18	1.89	.32	11.50	1.8
PAYNES CREEK	-		-		-		-		-		-		-		-		-		-		1.37		4.91		-	
PENDOLA GS	7.67		3.85		.25		3.07		-		-		-		-		-		-		-		14.80		-	
PERRIS 1 WSW	5.38		.97		.95		1.10		.62		-		-		-		-		-		-		-		-	
PETALUMA FIRE STA 2	3.52	-1.60	5.46	1.24	2.34	-.70	1.50	-.20	2.16	1.43	T	-.23	.00	-.01	.00	-.01	.99	.77	4.87	3.75	.88	-1.62	3.08	-1.79	24.80	1.03
PIEDRA	2.95	.04	1.66	-1.81	1.43	-1.56	1.80	.27	2.24	1.82	.16	.08	.00	-.03	.00	.00	.37	.21	.64	-.19	1.11	-.25	3.66	.88	16.02	-.54
PINE CANYON PS FC321E	6.90	3.58	2.22	-2.49	1.17	-1.99	1.53	.41	.79	.68	.14	.06	.00	-.04	.00	-.24	.00	-.28	1.50	.69	.60	-.73	6.92	2.64	21.77	2.29
PINNACLES NM	4.74	1.82	2.87	-1.04	.79	-2.73	1.77	.55	1.39	1.13	.24	.23	.00	-.01	.00	.00	.01	-.08	2.12	1.57	.73	-.25	3.46	.55	18.12	1.74
PISMO BEACH	3.57		2.99		.63		1.70		1.03		.22		.00		.00		.00		2.47		.45		2.96		16.02	
PIT RIVER PH 5	9.91		19.84		12.84		5.60		5.76		1.04		T		.00		6.77		6.14		5.23		15.63		88.76	
PITTS RANCH	6.60		9.55		2.79		2.58		3.65		.00		.00		.00		4.03		5.51		1.14		5.62		41.47	
PLACERVILLE	5.01	-2.67	6.98	.13	6.81	.03	3.05	-.51	6.46	4.62	.13	-.43	.00	-.02	.00	-.02	.48	-.13	2.08	-.12	2.65	-1.77	6.69	.00	40.34	-.89
PLACERVILLE IFG	5.02		6.93		7.65		2.96		6.50		.45		T		.00		.43		1.89		2.69		6.18		40.70	
PLYMOUTH	3.99		4.43		6.00		2.74		3.18		.10		.00		.00		.24		1.13		2.09		3.95		27.85	
POINT ARENA	-		-		-		-		-		-		-		-		3.04		9.44		1.97		4.67		-	
POINT ARGUELLO USCG	3.79		2.20		.48		.38		.80		.28		.00		T		.00		1.00		.11		2.72		11.76	
PT PIEDRAS BLANCAS	5.11	1.52	4.31	.16	1.17	-2.46	1.83	.60	2.58	2.23	.02	-.03	.00	-.04	.00	-.01	.08	.04	3.58	2.63	.27	-1.19	3.09	-.74	22.04	2.71
POMONA	5.16	1.85	1.49	-2.73	1.19	-1.72	1.41	-.15	1.15	.65	.32	.19	.01	.00	.00	-.07	.00	-.25	2.75	1.99	1.03	-.33	5.85	2.53	20.36	1.96
PORT CHICAGO NAVAL DEP	2.31		3.27		1.84		.88		2.63		T		.00		.00		.25		1.71		.23		2.99		16.11	
PORTERVILLE	2.07	.15	1.04	-.77	1.46	-.33	1.19	.23	2.26	1.74	.12	.03	.00	-.02	.00	-.01	.04	-.09	.39	-.12	1.43	.64	1.87	.21	11.87	1.66
PORTOLA	3.10	.13	3.30	.19	2.56	.16	1.57	.29	2.30	1.43	E .08	-.41	.00	-.15	.00	-.07	1.18	.95	2.44	1.36	1.29	-.72	5.05	2.27	E22.87	5.43
POSEY 3 E	3.90		2.56		3.69		3.70		6.34		.63		.00		.00		.09		3.40		1.26		4.18		29.75	
POTTER VALLEY PH	7.92	-.29	7.49	.35	6.21	1.47	2.43	-.61	5.57	4.12	.00	-.58	.14	.10	.00	-.01	4.18	3.63	7.11	4.73	2.38	-2.75	7.03	-.78	50.46	9.38
POWAY VALLEY	6.39		.36		1.27		1.22		1.49		.30		.00		.00		.00		1.89		1.17		E1.21		E15.30	
PRIEST VALLEY	-		-		-		-		-		-		-		-		-		-		-		-		-	
QUINCY RS	6.03	-1.24	10.24	3.68	4.42	-1.44	3.48	.64	5.43	3.53	.08	-.73	.00	-.10	.00	-.13	1.83	.85	3.44	.95	1.85	-2.93	8.04	1.16	44.84	4.24
RAMONA SPAULDING	7.00		.52		1.40		1.59		1.83		.34		.00		T		T		3.58		1.72		1.22		19.20	
RANCHITA	5.69		.29		1.46		.58		1.70		.00		.00		1.12		.00		2.84		1.26		1.64		16.58	
RANDSBURG	1.68	.66	.70	-.64	.43	-.59	.00	-.41	.03	.00	.00	-.01	.01	-.05	.00	-.37	.09	-.23	.57	.36	.00	-.42	.80	-.60	4.31	-2.30
RAYWOOD FLATS	13.91	9.39	3.31	-5.13	1.87	-3.14	1.25	-1.80	2.49	1.53	.00	-.16	.00	-.54	.97	-.10	.00	-.99	4.01	2.04	1.90	-.48	7.32	-.13	37.03	.49
RED BLUFF WB AP R	3.56	-.17	1.92	-1.61	2.61	.00	1.61	-.18	1.67	.61	.01	-.45	T	-.02	.00	-.05	2.47	2.14	4.30	2.81	1.20	-1.07	2.59	-1.64	21.94	.37
REDDING FIRE STA 2	5.41	-1.78	7.57	1.58	5.81	.85	1.72	-1.21	3.05	1.22	.11	-.75	.01	-.10	.00	-.06	3.84	3.17	6.08	3.82	3.44	-.62	6.51	.03	43.55	6.15
REDLANDS	4.73	2.21	.77	-2.08	1.17	-1.46	1.77	.59	1.70	1.08	.18	.08	.90	.86	.00	-.23	.00	-.29	2.15	1.31	.41	-.58	1.93	-.29	15.71	1.20
REDWOOD CITY	2.97	-1.11	4.06	.30	1.42	-1.41	1.32	.11	2.76	2.31	T	-.12	T	-.02	.00	-.03	.72	.66	1.95	1.00	.66	-1.08	4.12	.42	19.98	1.03
REPRESA	2.70	-2.19	4.16	-.20	3.88	.10	2.41	.68	3.89	2.89	.00	-.21	.00	.00	.00	-.02	.59	.32	1.81	.56	.94	-1.49	3.12	-.99	23.50	-.55
RICHMOND	2.87		4.73		2.02		1.87		3.16		.02		.00		.00		1.71		3.32		.33		3.72		23.75	
RICHMOND FIELD STA	2.69		E 4.11		E 2.73		E 1.87		3.15		.04		.00		.00		1.35		2.97		.52		3.73		E 23.16	
RIVERSIDE FIRE STA	4.12	2.11	.80	-1.41	.93	-1.16	1.03	.18	1.06	.68	.14	.10	.04	.03	.00	-.16	.00	-.17	1.42	.81	.43	-.32	2.06	.15	12.03	.84
RIVERSIDE CITRUS E S R	3.92		1.17		1.32		1.28		1.15		.20		.00		.00		.00		1.44		.56		2.17		13.21	
ROCKLIN	2.48	-1.97	4.39	.36	3.29	-.19	2.30	.53	2.63	1.72	.00	-.23	.00	-.01	.00	-.02	.83	.57	2.28	1.18	.74	-1.51	3.15	-.70	22.09	-.22
ROUND MOUNTAIN	6.47		8.47		9.71		E4.60		4.89		E .20		E .00		E .00		4.72		5.81		6.53		E10.91		E62.31	
SACRAMENTO WB AP R	2.11	-.55	4.19	1.43	2.07	-.02	1.50	.12	1.61	1.07	T	-.11	T	.00	.00	.00	1.08	1.02	.92	.01	.51	-.99	2.99	-.02	16.98	1.96
SACRAMENTO WB CITY R	2.47	-.39	4.18	.87	2.23	.00	1.66	.23	1.78	1.21	T	-.14	.00	.00	.00	.00	1.35	1.27	1.35	.43	.33	-1.26	3.07	-.12	18.42	2.10
SAGEHEN CREEK	6.88		5.90		3.86		1.31		4.84		.10		.12		.00		.65		3.20		2.08		7.88		36.82	
SAINT HELENA	4.94	-2.30	8.22	1.85	3.28	-.69	2.40	.34	4.53	3.66	.50	.22	.00	-.01	.00	-.03	1.70	1.41	7.14	5.72	1.19	-2.19	5.70	-.53	39.60	7.45
SAINT JOHN	3.61	.32	3.29	-.24	E1.98	-.45	2.17	.65	.77	.06	.00	-.32	.00	.00	.00	-.02	2.82	2.58	4.92	3.74	.57	-1.44	2.85	-1.15	E 22.98	3.73
SAINT MARYS COLLEGE	4.29		4.77		3.09		1.91		5.44		T		.00		.00		.83		3.08		.92		4.68		29.01	
SALINAS CAA AP	2.75	-.18	2.30	-.12	.96	-1.31	.84	-.26	2.32	1.87	.11	-.01	T	-.02	T	-.02	.12	-.10	.98	.38	.46	-.78	2.97	.51	13.81	-.04
SALINAS DAM	4.91		2.70		1.09		4.05		2.10		.20		.00		T		T		.74		.42		5.17		21.38	
SALT SPRINGS PH	6.04	-1.88	7.82	-.24	8.36	1.36	2.77	-1.03	6.03	3.72	.39	-.45	.02	-.11	.00	-.06	.47	-.02	1.50	-1.30	2.41	-2.11	6.49	-.68	42.30	-2.80
SALYER RS	6.88	-1.58	7.39	-.27	E10.44	4.19	E2.58	-.38	4.62	2.30	.01	-.87	.06	-.09	.00	-.03	2.85	2.18	7.10	3.73	6.88	1.22	9.81	.86	E 58.62	11.26
SAN ANDREAS 3 S	4.20	-.60	3.99	-1.92	5.49	.56	1.97	-.50	3.87	2.91	.00	-.20	.00	-.02	.00	.00	.31	.15	2.12	.65	1.29	-1.79	4.54	.23	27.78	-.53
SAN ANTONIO CN MOUTH	8.17	4.39	2.49	-3.37	1.75	-2.86	1.65	-.86	3.02	2.27	.41	.30	.01	-.01	.00	-.08	.03	-.38	2.97	1.69	1.82	-.35	8.38	3.40	30.70	4.14
SAN BERNARDINO CO HOSP	6.34	3.17	1.92	-1.42	.95	-1.88	1.10	-.34	2.26	1.69	.28	.18	.00	-.03	.00	-.16	T	-.21	2.53	1.74	.77	-.51	4.29	1.46	20.44	3.69
SAN CLEMENTE DAM	5.21	1.28	5.11	.14	1.57	-2.23	1.72	-.12	1.93	1.52	.09	.01	.00	.00	.00	-.03	.07	.03	1.47	.32	.93	-1.15	3.99	-.85	22.09	-1.08
SANDBERG PTL STA FC130	6.62	4.06	2.21	-1.50	.88	-1.80	.71	-.39	1.11	.69	.10	.06	.00	-.03	.00	-.18	.00	-.23	.59	-.02	.62	-.35	5.58	2.33	18.42	2.64
SANDBERG WB //R	6.30	4.00	1.96	-.76	.92	-.89	.62	-.12	1.04	.79	.09	.05	T	-.02	.00	-.10	T	-.23	.59	-.07	.36	-.34	4.28	1.43	16.16	3.74
SAN DIEGO WB AP R	4.80	3.11	.50	-1.76	.75	-.77	.84	.01	.88	.62	.26	.22	T	-.01	T	-.05	.37	.20	1.76	1.13	.59	-.24	1.38	-1.19	12.13	1.27
SAN DIMAS FIRE WDN 95	6.01	2.88	1.72	-2.59	1.65	-1.52	1.82	.44	1.63	1.29	.41	.26	.00	.00	.00	-.08	.00	-.24	2.97	2.07	.78	-.56	5.70	1.88	22.69	3.83
SAN FERNANDO	5.94	2.80	1.72	-1.68	1.55	-1.32	1.00	-.18	1.56	1.12	.17	.08	.00	-.02	.00	-.02	.00	-.18	1.92	1.29	.62	-.58	3.54	.62	18.02	1.93
SAN FRAN ACAD OF SCI	2.96		4.23		3.89		1.59		4.31		.07		.03		-		-		-		-		-		-	
SAN FRANCISCO WB AP R	3.36	-.11	3.86	.42	2.06	-.38	1.58	.29	3.81	3.41	.01	-.12	T	-.01	T	-.01	1.06	.95	2.87	1.95	1.18	-.44	4.18	.59	23.97	6.54
SAN FRANCISCO FOB R	2.84	-1.19	3.58	-.33	2.39	-.39	1.09	-.40	3.19	2.60	.06	-.09	.01	.00	T	-.01	1.46	1.33	3.46	2.39	1.13	-1.14	3.60	-.47	22.81	2.30
SAN GABRIEL CANYON	7.36	4.16	2.33	-2.76	1.96	-1.81	1.68	-.35	1.67	1.07	.36	.20	.05	.03	.00	-.06	.00	-.32	2.54	1.59	.95	-.59	5.52	1.06	24.42	2.22
SAN GABRIEL DAM FC 425	9.60		3.23		2.16		1.95		2.39		.30		.01		T		.00		3.40		1.03		9.02		33.09	
SAN GABRIEL FIRE DEP	4.99	2.27	1.82	-2.15	2.22	-1.03	1.61	.26	.80	.72	.15	.11	T	.00	.00	-.09	.00	-.41	2.47	1.91	.98	-.55	3.00	-.76	18.04	.28
SAN GREGORIO 3 SE	4.61		5.48		4.92		1.99		5.79		.05		T		.02		1.47		3.42		1.59		5.04		34.38	
SAN JACINTO	5.27	2.91	.70	-1.80	1.70	-.63	.86	-.33	1.73	1.31	.08	.02	.40	.31	.00	-.21	T	-.23	3.95	3.20	1.37	.35	2.06	.04	18.12	4.94
SAN JOSE R	2.79	.42	2.72	.19	.82	-1.07	.94	-.11	1.21	.78	.12	.02	T	.00	.00	-.02	.27	.20	.92	.25	.22	-.95	2.75	.36	12.76	.07
SAN LUIS OBISPO POLY	4.64	-.05	3.92	-.27	1.17	-2.30	3.30	1.81	1.57	1.35	.24	.12	.00	-.01	.00	-.03	T	-.20	1.68	.80	.55	-1.15	4.23	.26	21.30	.03
SAN MARCOS RANCH	7.59		3.53		1.76		2.94		1.13		.09		.00		.00		.00		1.34		.45		8.09		26.92	
SAN MATEO	3.35	-1.31	3.70	.15	2.25	-1.14	1.06	-.40	5.04	4.46	.02	-.11	T	-.01	.00	-.01	1.19	.92	2.93	1.85	1.03	-1.19	3.98	.53	24.55	3.74
SAN PEDRO	3.69	2.06	1.14	-1.31	.73	-1.08	1.06	.31	.69	.43	T	-.04	.00	.00	.00	-.03	.00	-.12	1.32	.83	.47	-.41	2.44	.04	11.54	.68
SAN RAFAEL	6.45	-1.50	7.52	.69	4.84	-.05	2.59	.18	5.51	4.41	.01	-.24	.00	-.02	.00	-.01	1.62	1.22	7.85	6.05	.87	-2.76	5.59	-1.22	42.85	6.75
SANTA ANA FIRE STA	4.12	1.99	1.11	-1.91	E1.02	-1.42	1.37	.43	.35	-.03	.00	-.04	T	-.01	.00	-.05	.00	-.19	1.89	1.24	.22	-.86	3.06	.14	E13.14	-.71
SANTA ANA RIVER PH 1	7.63	2.94	1.98	-3.22	2.65	-2.96	1.93	-.63	3.97	2.91	.50	.36	.00	-.11	.00	-.27	T	-.53	2.82	1.31	1.11	-.61	4.66	.52	26.65	-.29
SANTA ANITA FERN FC432	9.15	4.16	3.63	-2.79	1.73	-3.81	2.39	.01	2.71	2.49	.60	.54	.00	-.04	.00	-.11	.00	-.76	3.59	2.27	E 1.25	-1.47	7.36	1.33	E 32.41	1.82
SANTA BARBARA	5.39	1.48	3.74	.01	.54	-2.40	2.31	1.16	1.57	1.15	.06	-.03	.00	-.03	.00	-.03	.00	-.30	1.41	.69	.51	-.85	4.51	1.24	20.04	2.09
SANTA BARBARA CAA AP	5.12	2.95	2.91	.65	.39	-1.99	2.11	1.39	1.08	.84	.01	-.01	T	-.10	T	.00	T	-.05	.84	.37	.25	-1.06	3.81	1.00	16.52	3.99
SANTA BARBARA TV PEAK	10.25		5.26		1.74		4.23		3.05		.23		.00		.00		.00		2.16		.65		15.18		42.75	
SANTA CLARA UNIV	2.93	-.09	2.60	-.11	.99	-1.55	1.27	.27	1.19	.66	.07	-.05	.00	.00	.00	-.03	.18	-.11	.91	.16	.23	-1.17	2.79	-.01	13.16	-2.03
SANTA CRUZ	5.90	.13	4.90	-.30	2.03	-2.11	1.96	.10	4.03	3.36	.16	-.06	.06	.04	.05	.02	.29	-.18	5.34	3.91	.97	-1.77	5.48	.08	31.17	2.92
SANTA FE DAM	5.15		1.06		2.80		1.49		1.12		.12		T		.00		.00		2.17		.84		3.49		18.24	
SANTA MARGARITA 2 SW	7.05	2.40	6.76	.54	.90	-5.93	4.77	1.95	4.75	4.14	.29	.25	.00	-.12	.00	-.01	T	-.04	2.41	1.04	1.23	-2.45	8.03	1.22	36.19	2.99
SANTA MARGARITA BSTR	6.94		5.64		1.82		4.42		5.80		.20		.00		.00		.05		2.14		.86		8.35		36.23	
SANTA MARIA	2.54	-.24	2.30	-.28	1.10	-1.58	.54	-.48	.60	.20	.25	.18	T	-.02	.01	-.02	.03	-.17	2.37	1.65	.68	-.48	2.26	-.03	12.68	-1.27
SANTA MARIA 14 ENE	3.64		2.36		1.50		2.43		1.90		.00		.00		.00		.00		2.12		.89		4.54		19.38	
SANTA MARIA WB AP R	2.13	-.58	1.93	-.54	.52	-1.77	.94	-.26	1.03	.71	.26	.12	.02	-.01	.00	-.02	.02	-.10	1.18	.56	.36	-.58	2.12	-.49	10.52	-2.96
SANTA MONICA	4.74	1.68	2.95	-.25	1.11	-1.49	1.35	.64	.40	.07	.07	.02	T	.00	T	-.02	.00	-.17	1.58	1.01	.35	-.89	3.15	.54	15.70	1.14
SANTA MONICA PIER	4.63	2.85	2.52	-.44	1.80	-.62	1.10	.42	.13	.06	.07	.06	T	.00	T	.00	.00	-.24	1.75	1.43	.26	-.61	3.16	.29	15.42	3.20
SANTA PAULA	5.34	1.91	1.97	-.53	1.95	-1.33	1.21	.59	.58	.18	.15	.11	.00	-.01	.00	-.02	.00	-.35	2.02	1.20	.50	-.37	4.39	1.57	18.11	2.95
SANTA ROSA	3.85	-2.22	5.57	.32	2.49	-1.64	2.32	.36	3.93	2.76	.08	-.20	.00	-.04	.00	-.02	2.16	1.78	6.16	4.62	.93	-2.33	3.99	-1.48	31.48	1.91
SANTIAGO DAM	6.24		.86		1.36		1.71		1.15		.13		.00		.00		.00		2.26		.79		3.94		18.44	
SAUGUS POWER PLANT	5.54	2.55	.98	-3.13	2.89	-.46	1.49	.19	1.15	.91	.33	.25	.00	-.04	.00	-.11	.01	-.27	2.19	1.32	.79	-.57	6.52	2.30	21.89	2.94
SAWYERS BAR RS	4.88	-2.67	8.17	3.31	11.45	6.53	1.81	-.61	4.08	2.13	.04	-1.15	.71	.31	.00	-.15	2.29	1.54	6.85	2.39	7.96	2.65	13.72	7.61	61.96	21.89
SCOTIA	6.21	.59	8.92	1.75	8.34	2.29	3.21	.06	4.14	2.46	.10	-.67	.09	.05	.10	.05	2.89	2.49	5.17	1.70	5.62	-.22	8.03	-.47	54.81	10.08
SEARSVILLE LAKE	4.58	-.67	5.22	.31	2.66	-1.17	1.11	-.57	5.49	4.85	.03	-.09	T	.00	.00	-.04	1.05	.94	2.44	1.71	1.63	-1.15	6.50	1.51	30.68	5.13
SEPULVEDA DAM	5.84	3.87	1.28	-2.42	1.28	-1.25	.69	-.16	.20	.18	.07	.06	T	.00	.00	-.07	.00	-.02	1.05	.61	.37	-.49	3.18	.32	13.96	.63
SHAFFER TOOL WORKS	RECORD IS PUBLISHED UNDER NEW STATION NAME, BREA CITY.																									
SHASTA DAM	8.57		15.18		7.31		4.34		5.29		.07		.00		.00		6.14		8.45		5.75		10.18		71.28	
SHELL ABS PLANT	4.32		1.06		1.43		1.18		.94		.47		.22		.00		.00		2.08		1.05		3.95		16.70	
SHINGLE	5.07	-2.29	6.02	1.25	5.85	.23	3.70	.76	5.73	4.28	.00	-.24	.00	-.08	.00	-.01	.78	.52	1.75	.26	2.58	-1.60	4.98	-1.40	36.46	1.68
SIERRA CITY	4.86		-		-		-		-		-		.00		.00		2.38		4.84		4.74		12.22		-	
SIERRA MADRE 1 N	6.21	1.48	3.20	-1.85	1.73	-2.59	2.21	.20	2.00	1.15	.30	.08	.00	-.03	.00	-.05	.00	-.41	2.39	1.28	.85	-.87	5.05	1.29	23.94	-.32
SIERRAVILLE RS	2.98	-1.54	4.85	.70	2.60	-.25	1.57	-.03	3.94	3.22	.10	-.47	.00	-.32	.00	-.15	.86	.38	2.66	1.28	1.55	-1.22	4.12	.30	25.23	1.70

See reference notes following Station Index.

Station	January Precipitation	January Departure	February Precipitation	February Departure	March Precipitation	March Departure	April Precipitation	April Departure	May Precipitation	May Departure	June Precipitation	June Departure	July Precipitation	July Departure	August Precipitation	August Departure	September Precipitation	September Departure	October Precipitation	October Departure	November Precipitation	November Departure	December Precipitation	December Departure	Annual Precipitation	Annual Departure
SIGNAL HILL FC 415	3.46	1.73	1.15	-1.89	.67	-1.77	1.01	.22	.56	.49	.04	.01	.00	.00	.00	-.01	.00	-.44	1.22	.90	.57	-.58	2.34	-.41	11.02	-1.75
SKAGGS SPGS LAS LOMAS	12.55	2.58	14.48	4.42	9.08	.45	4.51	.06	8.97	6.93	.04	-.79	.00	-.03	.00	-.03	5.23	5.06	10.89	6.54	3.77	-2.73	9.36	-2.35	78.88	20.11
SLOAT	-		-		-		-		-		-		.00		.00		1.35		2.84		1.51		7.65		-	
SLOUGHHOUSE 6 SE	2.71		3.19		3.94		2.50		3.91		E .09		E .00		E .00		E .35		.97		.90		2.88		E21.44	
SMITH RIVER 3 WNW	5.69		10.20		16.37		2.95		5.69		.49		.92		1.19		4.15		6.91		8.29		15.90		78.75	
SNOW CREEK UPPER	E6.01	4.01	.61	-2.00	1.13	-.73	.21	-.64	.68	.49	.00	-.05	.15	-.09	.00	-.39	T	-.39	1.72	1.13	1.00	.25	2.47	-.18	E13.98	1.41
SODA SPRINGS	6.73	-1.86	12.39	4.40	7.74	.92	3.08	-.64	7.38	4.91	.09	-1.05	.01	-.20	.00	-.19	1.31	.72	5.01	1.72	4.51	-1.54	9.07	.87	57.32	8.06
SOLEDAD	3.28		1.62		.67		1.25		.84		.14		.00		.00		.03		.86		.35		E2.65		E11.69	
SOMESBAR 1 W	6.59		8.83		14.87		2.33		4.24		.05		.48		-		-				-		-		-	
SOMIS 3 NE	5.26		1.27		3.92		1.37		.89		.21		.00		.00		.00		E1.70		E .60		E4.55		E19.77	
SOMIS 3 NW	4.49		1.54		2.69		1.06		.68		.14		.00		.00		.00		2.07		.90		4.62		18.19	
SONOMA	4.09	-.85	6.35	1.14	3.04	-1.47	1.51	-.28	2.61	1.46	.05	-.15	.00	-.02	.00	-.01	1.95	1.48	5.84	3.97	1.21	-2.00	4.02	-.71	30.67	2.56
SONORA	4.54	-1.61	4.42	-1.51	5.12	-.73	1.82	-.74	4.98	3.56	.05	-.24	.00	-.02	.00	-.02	.29	-.09	1.79	.04	1.66	-1.55	4.29	-.97	28.96	-3.88
SO ENTRANCE YOSEMITE	6.77		8.71		4.81		3.21		7.71		.19		.01		.00		1.07		1.80		2.26		8.47		45.01	
SPADRA PAC FC 356 C	5.09		1.51		1.02		1.27		1.08		.39		T		.00		.00		2.09		1.19		4.59		18.23	
SPRECKELS HWY BRIDGE	2.89	.05	1.85	-.53	1.58	-.64	.79	-.09	1.96	1.51	.10	.01	.00	-.01	.00	-.02	.25	.03	.97	.51	.55	-.48	3.14	.78	14.08	1.12
SPRINGVILLE 7 ENE	4.85		3.17		2.52		3.26		5.76		.63		.00		.00		.31		3.97		1.72		5.07		31.26	
SQUAW VALLEY LODGE	E5.69		7.29		4.03		E4.58		4.17		T		.27		.00		.35		4.51		3.69		8.60		E43.18	
SQUIRREL INN 1	13.44		3.29		2.79		2.78		6.64		.28		T		.00		.00		4.31		1.95		8.84		44.32	
SQUIRREL INN 2	16.28	8.87	4.89	-3.69	3.02	-4.18	2.64	-.92	5.31	3.86	.10	-.10	.00	-.16	.00	-.17	T	-.62	4.08	1.99	2.21	-.73	10.99	4.13	49.52	8.28
STIRLING CITY RS	-		-		-		-		-		-		.00		.00		4.80		-		8.84		-		-	
STOCKTON CAA AP	2.11		2.22		1.51		1.73		1.07		.27		.00		.00		.15		1.72		.37		2.09		13.24	
STOCKTON FIRE STA 4	2.52	-.35	2.59	.19	1.91	-.21	2.13	1.09	1.49	.90	.24	.14	.00	.00	.00	-.01	.16	-.07	1.58	.89	.46	-.97	2.58	-.05	15.66	1.55
STOCKTON MOWRY BRIDGE	2.35		2.06		1.32		1.58		1.15		.02		.00		.00		.11		1.73		.21		2.04		12.57	
STONYFORD RS	4.81	.99	3.92	.07	1.58	-1.02	1.59	.19	.91	.28	.00	-.33	.00	-.01	.00	-.01	2.23	2.01	6.13	4.91	.42	-1.16	3.11	-1.23	24.70	4.69
STONY GORGE RESERVOIR	4.26	1.05	3.44	.01	1.44	-.99	1.56	.21	.86	.21	.00	-.37	.00	-.01	.00	.00	1.50	1.30	5.38	4.29	.46	-1.17	2.88	-.99	21.78	3.54
STRAWBERRY VALLEY	10.75		21.52		11.08		5.56		11.18		.08		.00		.00		2.37		6.77		5.74		18.00		93.05	
SUNLAND	5.25		1.95		1.34		1.67		1.95		.09		.00		.00		.00		2.34		.85		3.51		18.95	
SUSANA KNOLLS	5.62		1.65		3.36		1.25		.67		.15		.00		.00		.00		1.89		.57		5.39		20.55	
SUSANVILLE	3.24		3.81		1.20		.77		1.87		.31		T		.00		.59		1.86		1.54		4.05		19.24	
SUSANVILLE AP	2.88	-.64	3.09	.35	1.11	-1.27	.91	-.17	1.43	.39	.21	-.38	.06	-.13	.00	-.15	1.28	.75	1.29	.27	.60	-1.45	2.79	-.12	15.65	-2.55
SUTTER HILL RS	3.67		6.25		5.96		2.99		4.95		.63		.00		.00		.28		1.46		1.78		4.27		32.24	
TABLE MOUNTAIN	8.39	6.69	2.29	-.72	1.00	-.78	1.04	-.15	.88	.65	.04	-.04	.12	-.14	E .00	-.56	T	-.33	2.83	1.92	1.46	.18	5.24	2.40	E23.29	9.12
TAHOE	5.15	-.67	6.04	.56	4.70	.87	1.57	-.50	3.61	2.51	T	-.62	.69	.46	.00	-.15	.69	.22	2.10	.48	2.02	-1.26	5.88	.80	32.45	2.70
TEHACHAPI	2.90	1.37	1.22	-1.08	1.20	-.51	1.16	.11	.98	.54	.22	.10	.00	-.05	.00	-.16	.00	-.21	1.05	.55	.43	-.34	1.60	-.07	10.76	.25
TEJON RANCHO	2.15	.25	1.06	-.98	2.97	.84	1.28	-.13	1.23	.62	.84	.73	T	-.02	.00	-.02	T	-.13	1.14	.57	.63	-.47	1.84	.18	13.14	1.44
TENNANT	2.74		6.65		2.93		1.78		3.21		.00		.03		.05		-		-		-		-		-	
THERMAL CAA AP	1.24		.05		.03		.02		T		.00		T		.12		T		.65		T		.11		2.22	
THOUSAND OAKS 2 N	4.87		2.48		2.02		1.55		.61		T		.15		.00		.00		1.37		.24		3.87		17.16	
THREE RIV EDISON PH 2	3.35	-.22	2.50	-1.43	2.10	-1.15	2.92	.84	3.49	2.62	.20	.01	.00	-.05	.00	-.04	.22	.08	1.04	.11	1.73	.06	3.82	.64	21.37	1.47
TIGER CREEK PH	6.46	-2.17	7.46	-.69	8.07	1.01	2.37	-1.20	6.92	5.11	.20	-.46	.04	.01	.00	-.04	.40	-.20	2.46	.09	2.96	-1.70	6.00	-1.11	43.34	-1.35
TOPANGA RS FC 6	8.45	3.93	4.46	-1.06	1.10	-2.66	2.01	.46	1.13	.89	.06	-.04	.00	.00	.00	-.04	.00	-.33	1.27	.62	.58	-1.09	6.92	1.35	25.98	2.03
TOPAZ LAKE	2.60		1.88		.72		.74		1.93		.02		-		-		-		-		-		-		-	
TORRANCE	4.20	2.13	1.37	-1.92	1.26	-.83	.63	-.12	.46	.37	T	-.08	T	.00	.00	-.02	.00	-.36	1.00	.51	.69	-.26	2.68	-.06	12.29	-.64
TRACY CARBONA	1.54	-.45	1.72	.35	1.96	.27	.93	.10	1.75	1.18	.11	-.04	.00	-.01	.00	-.01	.31	.12	1.55	1.07	.10	-.99	1.81	-.08	11.78	1.51
TRACY PUMPING PLANT	1.78		2.38		.93		.92		1.32		.02		.00		.00		.17		1.62		.21		1.81		11.16	
TRONA	1.11	.49	.07	-.81	.40	-.08	.06	-.17	.00	-.17	.04	-.05	.00	-.04	.00	-.15	.00	-.19	.25	.05	.00	-.32	.40	-.37	2.33	-1.81
TRUCKEE RS	5.94	.13	5.76	.62	4.08	-.28	1.20	-.69	3.06	1.94	.03	-.35	.14	-.09	.00	-.13	.42	.07	1.99	.74	2.23	-.25	7.20	2.76	32.05	4.47
TULELAKE //R	.87	-.03	1.23	.33	2.21	1.32	1.02	.14	2.13	.87	.00	-1.08	.74	.45	.00	-.16	1.64	1.07	1.44	.40	1.84	.89	1.98	.87	15.10	5.07
TULELAKE 5 WSW	-		-		-		-		-		.00		.86		.00		1.65		-		-		-		-	
TURLOCK	2.60	.58	1.87	-.27	1.62	-.24	.95	-.23	1.25	.79	.05	-.01	T	.00	.00	-.01	.14	.05	.61	-.05	.37	-.74	2.43	.13	11.89	.00
TURNTABLE CREEK	6.68		15.59		9.42		4.86		5.71		.01		T		.00		5.78		6.77		5.02		9.39		69.23	
TUSTIN IRVINE RANCH	5.40	2.94	.50	-2.21	1.15	-1.12	1.87	.92	.82	.40	.11	.07	.01	.01	.00	-.02	.00	-.14	2.21	1.63	.43	-.63	3.06	.74	15.56	2.59
TWENTYNINE PALMS	1.04	.42	.02	-.35	.15	-.25	.03	-.08	.03	.02	.08	.08	.84	.49	T	-.59	T	-.35	1.12	.56	T	-.39	.11	-.51	3.42	-.95
TWIN LAKES	6.54	-1.49	8.69	1.30	7.83	1.05	2.97	-.94	6.47	4.60	.09	-1.17	.58	.15	.00	-.30	.25	-.42	1.75	-.58	4.89	.99	6.62	-.33	46.68	2.86
UKIAH	6.77	-.79	7.79	1.63	4.91	.20	2.34	-.04	4.67	3.54	.00	-.35	.00	-.03	.00	-.01	3.51	3.07	5.52	3.73	2.56	-1.49	6.18	-.56	44.25	8.90
UKIAH 4 W	10.23		9.96		8.49		3.07		5.48		T		.04		T		3.80		6.74		4.59		8.12		60.52	
UNION OIL STEARNS ABS	4.44		1.41		.65		1.01		.99		.43		T		.00		.00		1.87		.76		4.42		15.98	
U C L A	7.07	4.07	3.83	-.12	.98	-2.22	1.88	.74	.63	.51	.12	.02	T	.00	.00	-.03	.00	-.31	1.42	.79	.53	-.67	3.41	-.70	19.87	2.08
UPLAND	5.93	1.77	1.51	-2.83	1.36	-3.03	2.20	.83	2.03	1.33	.00	-.14	.00	-.03	.00	-.09	.00	-.30	3.93	2.88	1.13	-.38	6.83	3.11	24.92	3.12
UPPER LAKE 7 W	7.55	.14	8.71	1.71	6.50	.20	2.59	-.88	5.12	3.83	.00	-1.11	.04	.01	.00	.00	4.13	3.95	5.78	2.86	2.61	-2.11	6.60	-1.51	49.63	7.09
UPPER LAKE RS	7.06	.27	6.97	1.83	4.50	.35	2.56	.61	4.59	3.42	.00	-.33	.00	-.03	.00	-.02	3.83	3.47	6.25	4.52	2.03	-1.28	5.79	.10	43.58	12.91
UPPER MATTOLE	11.00	-3.98	12.95	.30	14.69	4.48	4.68	-.83	9.31	6.11	.00	-1.11	1.02	.90	.17	.08	4.43	3.14	10.90	5.70	8.13	-2.46	15.06	1.05	92.34	13.38
VACAVILLE	2.80	-2.69	4.90	.33	2.03	-1.46	2.02	.28	2.24	1.35	.00	-.14	.00	.00	.00	-.02	.87	.60	4.21	3.03	.57	-2.04	4.06	-.99	23.70	-1.75
VALLEY CENTER 3 NE	8.39		.65		2.02		1.62		2.35		.53		T		.00		.00		2.42		.89		2.42		21.29	
VALYERMO RS	5.19	3.72	1.21	-.98	.68	-.93	.25	-.46	.05	-.16	T	-.08	.14	.01	.00	-.24	.22	-.14	1.63	1.10	.40	-.28	2.11	.03	11.88	1.59
VAN NUYS CITY WHSEFC15	7.09	4.25	1.65	-2.34	1.59	-.97	.85	-.39	.45	.31	.10	.05	.00	.00	.00	-.04	.00	-.25	1.45	.99	E .32	-.84	3.49	.29	E16.99	1.06
VENTURA	4.71	1.31	1.63	-1.46	1.22	-1.42	.93	.07	.35	.09	.01	-.05	.00	-.01	.00	-.01	.00	-.17	.93	.34	.56	-.69	3.49	.74	13.83	-1.26
VICTORVILLE PUMP PLT	2.12	1.15	.16	-1.01	.62	-.40	.14	-.26	.01	-.03	.00	.00	.00	-.20	.00	-.19	.00	-.11	1.37	.98	.24	-.20	.65	-.41	5.31	-.68
VINCENT PATROL STA FC	3.24	1.94	.84	-1.09	.83	-.72	.28	-.23	.13	.01	.08	.05	.00	-.11	.00	-.31	.00	-.20	1.58	1.17	.39	-.26	1.53	-.44	8.90	-.19
VINTON	1.14		1.98		.97		E .73		2.30		.05		.02		.00		.37		1.69		.89		2.59		E12.73	
VISALIA	1.67	-.22	1.33	-.43	1.26	-.45	1.16	.22	1.49	1.09	.14	.07	T	-.01	.00	-.01	.07	-.10	.25	-.21	1.32	.55	.97	-.60	9.66	-.10
VISTA	-		-		-		-		-		-		-		.00		.00		1.61		.62		1.92		-	
VOLCANOVILLE	5.79		10.50		8.36		4.23		8.61		.43		.00		.00		1.22		2.65		2.72		8.97		53.48	
VOLLMERS	12.73	2.10	19.30	7.33	8.75	-.42	6.27	1.36	12.05	8.95	.24	-1.64	T	-.23	.00	-.14	12.25	11.60	9.78	3.46	3.80	-2.55	11.23	-.30	96.40	29.52
VOLTA PH	3.77	-.76	6.07	1.34	6.93	2.41	2.80	-.25	5.38	3.30	.40	-.61	.00	-.04	.00	-.08	4.23	3.74	5.50	3.23	2.97	-.87	5.31	-.11	43.36	11.30
WALLACE	2.41	-.96	2.68	-1.01	4.11	.76	2.18	.67	1.99	1.36	.09	-.11	T	.00	.00	.00	.25	.16	1.60	.71	.84	-1.24	2.85	-.27	19.00	.07
WALMAR SCHOOL	-		4.31		-		-		-		-		-		-		-		-		.50		3.57		-	
WALNUT CREEK	3.74	-.33	3.94	.27	2.14	-.49	1.50	.29	3.63	3.35	.02	-.08	.00	.00	.00	-.05	.44	.16	1.82	.90	.52	-1.54	4.20	.33	21.95	2.51
WALNUT CREEK 4 E	2.75		3.47		1.40		1.16		2.85		.06		T		.00		.20		1.55		.40		3.46		17.30	
WALNUT GROVE	2.43		3.59		2.00		1.38		1.81		.00		.00		.00		.34		1.42		.26		2.53		15.76	
WALNUT PATROL STA FC102	4.44		1.46		.98		1.16		1.12		.38		.14		.00		.00		2.22		1.14		4.01		17.05	
WARNER SPRINGS	6.49	3.43	.43	-2.80	1.38	-1.15	.97	-.24	1.14	.66	.20	.12	.15	-.41	1.25	.37	.08	-.33	2.41	1.57	1.52	.41	1.59	-1.50	17.61	.13
WASCO	1.05	-.08	.67	-.54	.99	-.16	.73	.08	.33	.02	.25	.20	.00	.00	.00	-.02	.00	-.12	.20	-.10	.83	.39	.96	.07	6.01	-.26
WATSONVILLE WATERWORKS	4.39	.38	2.83	-.81	1.77	-1.54	.83	-.44	E2.69	2.08	.13	.01	.01	.00	.00	-.02	.11	-.14	1.71	.75	.47	-1.54	4.03	-.37	E18.97	-1.64
WEAVERVILLE RS	4.49	-2.10	5.84	.23	6.69	2.70	2.30	-.49	4.67	3.17	.00	-.82	.08	-.05	.00	-.12	2.36	1.77	6.64	4.38	5.72	.83	8.02	1.53	46.81	11.03
WEED	1.51		-		-		-		-		-		-		-		-		-		-		-		-	
WEED 1 S	-		-		-		-		4.04		.31		.04		.04		6.16		6.63		1.56		4.46		-	
WESTHAVEN	1.68	.61	1.21	-.18	.22	-.94	1.02	.44	.38	.20	.27	.13	.00	.00	.00	.00	.00	-.09	.25	-.16	.70	.10	1.40	.26	7.13	.37
WEST POINT 3 SW	4.65		6.06		7.14		2.16		6.08		.05		.00		.00		.55		1.76		1.81		5.15		35.41	
WESTWOOD 3 WSW	4.69		8.24		5.26		1.88		5.26		.13		-		-		-		-		-		-		-	
WHEELER	6.88		-		11.16		2.25		7.30		.00		.81		.00		3.14		-		-		-		-	
WHITE MOUNTAIN 1	2.03		1.25		.86		1.90		2.74		T		.06		.00		1.50		1.54		1.22		1.22		14.32	
WHITE MOUNTAIN 2	1.85		.92		2.41		1.59		4.66		.26		.10		T		.49		3.33		1.56		.83		18.00	
WHITE ROCK	2.84	-1.15	3.74	-.79	4.47	.98	2.54	.52	4.37	3.58	E .06	-.17	E .00	.00	.00	.00	E .40	.33	1.22	.00	1.07	-1.37	3.42	-.34	E24.13	1.59
WHITTIER FC 106 C	4.41	2.13	1.64	-1.72	.99	-1.57	1.11	.09	.92	.75	.07	.01	.12	.12	.00	-.07	.00	-.29	1.59	1.06	.64	-.38	2.67	-.36	14.16	-.23
WILLIAMS	2.42		2.60		.70		1.41		.32		T		.00		.00		1.12		3.91		.10		2.64		15.22	
WILLOWS	4.16	.79	2.25	-.58	1.21	-.99	1.18	.04	.98	.35	.00	-.24	.00	-.01	.00	-.02	2.41	2.10	4.31	3.45	.25	-1.55	2.45	-.78	19.20	2.56
WINTERS	1.89		3.99		.96		1.60		1.38		.00		.00		.00		.50		2.92		.36		3.37		16.97	
WOFFORD HEIGHTS	2.34	.16	1.87	-.25	.07	-1.51	.82	.24	.74	.48	T	-.06	.00	-.11	.00	-.11	.00	-.16	.26	-.10	.25	-.50	1.56	-.12	7.91	-2.04
WOODFORDS	3.36	-.92	3.39	.19	1.27	-.84	1.32	.39	1.93	1.07	.04	-.41	.02	-.32	T	-.34	.94	.57	1.35	.00	1.59	-.67	2.90	-.30	18.11	-1.58
WOODLAND 1 WNW	2.40	-1.34	3.72	.81	1.26	-1.17	1.00	-.29	1.21	.52	.00	-.27	.00	.00	.00	-.01	.93	.73	1.50	.58	.33	-1.57	2.55	-.58	14.90	-2.54
WRIGHTS	7.30	-.58	11.75	2.79	3.51	-2.98	3.25	-.46	6.24	4.93	.2[illegible]	-.17	.00	-.03	E .00	-.04	1.17	.64	E4.26	2.07	E1.15	-4.09	E7.79	-1.06	E46.62	1.02
YORBA LINDA	4.20	1.65	.96	-2.34	1.01	-1.37	1.21	.09	1.18	.81	.2[illegible]	.19	T	-.01	.00	-.05	.00	-.30	1.96	1.25	.97	-.07	3.92	1.11	15.64	.96
YOSEMITE NP	5.03	-1.30	6.54	.21	5.05	-.37	2.34	-.54	4.85	3.39	.48	-.15	.00	-.18	.00	-.17	.09	-.65	1.54	-.46	2.05	-1.20	5.74	.13	33.71	-1.29
YREKA	2.73	-.15	3.16	.80	4.98	3.33	.40	-.61	.56	-.47	.02	-.62	.01	-.35	.00	-.26	.97	.49	2.30	1.07	2.82	.43	4.85	1.92	22.80	5.58

See reference notes following Station Index.

Station	Highest	Date	Lowest	Date	Last spring minimum of 16° or below: Date	Temp.	20° or below: Date	Temp.	24° or below: Date	Temp.	28° or below: Date	Temp.	32° or below: Date	Temp.	First fall minimum of 32° or below: Date	Temp.	28° or below: Date	Temp.	24° or below: Date	Temp.	20° or below: Date	Temp.	16° or below: Date	Temp.	Number of days between dates: 16° or below	20° or below	24° or below	28° or below	32° or below
ADIN RS	96	9- 6	-18	1-27	3-13	8	3-22	20	4- 7	21	4-25	25	6-16	31	9-19	32	9-24	27	10-19	24	11- 4	17	12-23	15	285	227	195	152	95
ALDERPOINT	104	9- 9+	20	1-28+	NONE		1-29	20	1-31	24	2- 5	27	3-25	32	11- 4	30	11-30	26	NONE		NONE		NONE					298	224
ALPINE 1 W	109	7- 4	28	1-31	NONE		NONE		NONE		1-31	28	3-23	31	NONE		NONE		NONE		NONE		NONE						
ALTURAS RS	97	9- 7	-21	1-27	3-14	15	4- 7	19	4-25	22	5- 3	28	6-16	30	8-16	32	9-19	26	10-16	24	11- 1	18	11- 6	14	237	208	174	139	61
ANGWIN PAC UNION COL	101	9- 7	25	1-27	NONE		NONE		NONE		3-16	28	3-21	30	12-23	30	NONE		NONE		NONE		NONE						277
ANTIOCH 1 E	105	9- 7	22	1-10	NONE		NONE		1-10	22	2- 5	26	2- 5	26	11-23	31	12- 3	27	NONE		NONE		NONE					301	291
ANTIOCH PUMP PLT 3	108	9- 8	23	1-10	NONE		NONE		1-10	23	2- 5	27	2- 6	30	11- 6	32	12- 3	28	NONE		NONE		NONE					301	273
ASH MTN	108	6-24+	25	1-27	NONE		NONE		NONE		1-31	28	3-22	31	12- 8	32	NONE		NONE		NONE		NONE						261
AUBERRY	108	6-25	18	1-27+	NONE		1-29	20	2- 3	24	3-22	27	4-22	30	11-16	29	11-17	27	NONE		NONE		NONE					240	208
AUBURN	104	9- 8	23	1-27	NONE		NONE		1-27	23	2- 1	28	2- 5	30	12- 9	31	NONE		NONE		NONE		NONE						307
AVALON PLEASURE PIER	97	6-17	33	2-19	NONE		NONE		NONE		NONE		NONE		NONE		NONE		NONE		NONE		NONE						
AVENAL 9 SSE	115	6-25+	24	1-10+	NONE		NONE		1-30	24	2- 5	26	3-23	30	11-17	32	12- 1	27	NONE		NONE		NONE					299	239
BACKUS RANCH	109	7-31	9	1-28	1-28	9	1-31	20	2- 5	24	3-23	28	4-21	32	11- 7	32	11-28	26	11-30	22	NONE		NONE				298	250	200
BAKER 9 NNW	117	6-26+	24	2- 1	NONE		NONE		2- 1	24	2- 4	27	2- 5	31	11-28	30	12- 1	27	NONE		NONE		NONE					300	296
BAKERSFIELD WB AP	112	6-25	27	1-28	NONE		NONE		NONE		1-28	27	2- 4	30	12- 3	31	NONE		NONE		NONE		NONE						302
BARRETT DAM	106	7- 5	26	1-31	NONE		NONE		NONE		2- 6	28	3-24	30	11- 6	32	12- 1	27	NONE		NONE		NONE					298	227
BARSTOW	109	6-24+	20	1-31+	NONE		1-31	20	1-31	20	2- 4	28	3-22	31	11-17	29	11-29	25	11-30	20	11-30	20	NONE			303	303	298	240
BEAUMONT 1 E	106	7- 4	18	1-28	NONE		1-28	18	1-28	18	3-22	28	3-24	31	11- 6	32	NONE		NONE		NONE		NONE						227
BEN LOMOND	101	9- 7	25	1-27	NONE		NONE		NONE		2- 5	28	3-24	30	11- 4	32	NONE		NONE		NONE		NONE						225
BERKELEY	90	6-22	32	1-29	NONE		NONE		NONE		NONE		1-29	32	NONE		NONE		NONE		NONE		NONE						
BERRYESSA LAKE	-	-	-	-	-		-		-		-		-		11-28	31	NONE		NONE		NONE		NONE		-	-	-	-	-
BIG BAR RS	107	9- 9+	14	1-27	1-30	15	2- 1	17	2- 1	17	4- 7	28	4- 8	31	11- 2	29	11- 3	28	NONE		NONE		NONE					210	208
BIG BEAR LAKE DAM	86	6-23+	-	-	-		-		-		-		-		8-30	31	10- 6	26	10-22	22	11- 3	20	11- 7	16	-	-	-	-	-
BIG CREEK PH 1	90	6-24+	8	1-27	1-29	15	1-30	18	3-23	24	3-23	24	4-23	32	11- 2	32	11- 6	28	NONE		NONE		NONE					228	193
BISHOP WB AP	104	6-24+	4	1-28	2- 5	16	2- 5	16	3-23	24	4-19	27	4-19	27	10- 5	27	10- 5	27	11-17	24	11-22	19	12- 1	15	299	290	239	169	169
BISHOP UNION CARBIDE	85	7-16	-	-	-		5-20	20	5-22	23	5-22	23	6-15	30	9-17	32	10-12	28	10-20	24	10-21	20	11- 3	14	-	154	151	143	94
BLUE CANYON WB AP	89	9- 6+	9	1-27	1-29	14	2- 2	20	3-22	21	4-20	26	5-20	30	11- 2	26	11- 2	26	11-16	24	12-22	17	NONE			323	239	196	166
BLYTHE	118	6-26+	31	1-29	NONE		NONE		NONE		NONE		1-29	31	12- 1	32	NONE		NONE		NONE		NONE						306
BLYTHE CAA AP	120	6-26	33	1-29+	NONE		NONE		NONE		NONE		NONE		NONE		NONE		NONE		NONE		NONE						
BOCA	92	9- 8	-27	1- 9	3-30	16	4-26	20	5- 4	22	6-16	27	6-20	32	7-11	31	7-31	28	8-12	23	8-30	18	11- 6	16	221	126	100	45	21
BONITA	101	6-17+	34	12- 1	NONE		NONE		NONE		NONE		NONE		NONE		NONE		NONE		NONE		NONE						
BORREGO SPRGS 3 NNE	115	6-25	27	11-30	NONE		NONE		NONE		NONE		2- 1	32	11-30	27	11-30	27	NONE		NONE		NONE						302
BOWMAN DAM	91	9- 7	3	1-27	2- 5	11	3-16	20	3-29	21	4-20	26	5-20	29	10- 4	30	11- 2	20	11- 2	20	11- 2	20	12-22	15	320	231	218	196	137
BRAWLEY	120	6-25+	33	1-19	NONE		NONE		NONE		NONE		NONE		NONE		NONE		NONE		NONE		NONE						
BRIDGEPORT	90	9- 8	-	-	-		-		-		-		-		7- 7	32	8- 6	27	9-19	23	9-20	18	10- 6	11	-	-	-	-	-
BRIDGEPORT DAM	-	-	1	1- 9	4- 8	13	4-16	20	5-14	24	6-16	28	6-17	30	-		-		-		-		-		-	-	-	-	-
BROOKS FARNHAM RCH	108	6-24+	18	1- 9	NONE		1-10	19	2- 6	24	2- 6	24	3-23	30	11- 4	31	11-23	27	12- 2	24	NONE		NONE				299	290	226
BURBANK WB AP	105	7- 3	28	1-28	NONE		NONE		NONE		1-28	28	1-28	28	NONE		NONE		NONE		NONE		NONE						
BURLINGAME	87	6-17+	31	1- 9+	NONE		NONE		NONE		NONE		2- 4	32	NONE		NONE		NONE		NONE		NONE						
BURNEY	97	9- 7+	-11	1-27	2- 7	11	4- 7	20	4- 8	23	5-15	28	6-16	31	8-12	32	8-29	28	10-29	24	11- 1	20	11- 6	16	272	208	204	106	57
BUTTONWILLOW	111	6-25+	23	12- 3	NONE		NONE		2- 5	24	2- 6	28	2- 6	28	11-18	32	11-30	24	11-30	24	NONE		NONE				298	297	285
CABRILLO NM	90	6-17+	39	1-31	NONE		NONE		NONE		NONE		NONE		NONE		NONE		NONE		NONE		NONE						
CACHUMA DAM	109	6-18	24	1-28	NONE		NONE		1-28	24	2- 4	28	3-24	32	11-17	31	NONE		NONE		NONE		NONE						238
CALAVERAS BIG TREES	92	9- 7	8	1-30	2- 5	16	2- 5	16	2- 6	22	4- 1	28	5-21	32	10- 4	32	11- 3	28	11- 6	24	12-22	20	NONE			320	273	216	136
CALLAHAN RS	102	6-25	- 6	1-27	2- 5	16	2-10	17	4- 8	24	4-25	26	5-15	32	9-19	29	10- 7	23	10- 7	23	11- 2	20	11-29	16	297	265	182	165	127
CAMPO	105	6-24	23	2- 1	NONE		NONE		3-24	24	4-17	27	5- 2	31	10- 4	32	11- 6	26	12-27	24	NONE		NONE				278	203	155
CAMP PARDEE	109	6-25	27	1-30	NONE		NONE		NONE		1-30	27	2- 4	31	NONE		NONE		NONE		NONE		NONE						
CANOGA PARK PIERCE COL	108	7- 4	25	1-28	NONE		NONE		NONE		2- 4	27	2- 5	30	11-18	32	NONE		NONE		NONE		NONE						286
CANTIL 2 E	-	-	12	1- 2+	2- 4	15	2- 4	15	3-13	24	4-21	25	4-22	29	-		11-18	27	11-28	21	11-30	16	11-30	16	299	299	260	211	-
CANYON DAM	94	9- 8	- 5	1-27+	2- 7	12	3-22	20	3-23	22	4-25	28	5-21	32	10- 4	30	11- 2	28	11- 4	24	11-29	20	12-23	14	319	252	226	191	136
CATHAY BULL RUN RCH	107	6-25+	19	1-27	NONE		1-27	19	2- 3	24	2- 5	28	3-23	31	11- 6	32	12-11	28	NONE		NONE		NONE					309	228
CECILVILLE SAWYER	100	9- 8+	2	1-27	2- 4	16	2-10	19	-		4-25	27	5-23	32	10- 5	31	11- 2	26	11- 4	24	NONE		NONE				-	191	135
CEDAR GROVE	-	-	-	-	-		-		-		-		-		10- 4	28	10- 4	28	10- 7	23	-		-		-	-	-	-	-
CEDARVILLE	95	9- 6+	-	-	-		-		-		4-25	28	5- 3	30	9-19	32	11- 1	24	11- 1	24	11-21	20	12-23	14	-	-	-	190	139
CENTERVILLE PH	111	9- 7	22	1-30	NONE		NONE		2- 3	24	2- 4	26	2- 6	30	11-16	32	NONE		NONE		NONE		NONE						283
CHERRY VALLEY DAM	95	9- 9	[illegible]	1-27	2- 3	16	2- 3	16	3-17	24	4- 1	27	5-20	32	10- 7	31	11- 3	27	11-16	23	NONE		NONE				244	216	140
CHESTER	-	-	-	-	-		-		-		-		-		-		8-29	28	10-19	23	11- 4	19	11- 6	15	-	-	-	-	-
CHICO EXP STA	109	6-27	22	1-30	NONE		NONE		2- 3	23	2- 4	26	3-23	30	11-16	32	12- 2	28	NONE		NONE		NONE					301	238
CHULA VISTA	88	6-19	38	1-31+	NONE		NONE		NONE		NONE		NONE		NONE		NONE		NONE		NONE		NONE						
CLAREMONT POMONA COL	106	7- 4	27	1-28	NONE		NONE		NONE		1-28	27	1-31	30	NONE		NONE		NONE		NONE		NONE						
CLARKSBURG	105	6-24	22	1-10	NONE		NONE		1-10	22	2-10	27	2-10	27	11-22	32	NONE		NONE		NONE		NONE						285
CLEARLAKE HI 1 NNE	106	9- 7+	15	1-30	2- 4	16	2- 5	19	2- 5	19	4- 9	28	4-15	32	-		-		-		-		-		-	-	-	-	-
CLOVERDALE 3 SSE	110	9- 8	27	1-29	NONE		NONE		NONE		1-30	28	2- 1	31	12-11	32	NONE		NONE		NONE		NONE						313
COALINGA	109	6-25	26	1-28+	NONE		NONE		NONE		2- 5	28	3-14	31	11-17	32	12-23	28	NONE		NONE		NONE					321	248
COLFAX	101	9- 7	22	1-27+	NONE		NONE		2- 4	22	2- 4	22	4-21	32	11-16	32	NONE		NONE		NONE		NONE						209
COLUSA 1 SSW	109	6-27	20	1- 9	NONE		1- 9	20	2- 4	23	2- 5	28	2- 6	30	11- 4	32	11-25	28	NONE		NONE		NONE					293	271
CORCORAN IRRIG DIST	112	6-25+	26	1- 3+	NONE		NONE		NONE		3-22	28	3-22	28	11-24	32	12- 1	28	NONE		NONE		NONE					254	247
CORONA	110	7- 4	30	1-23	NONE		NONE		NONE		NONE		2- 4	31	NONE		NONE		NONE		NONE		NONE						
COVELO	105	9- 9	13	1-27	1-29	16	2- 3	18	2- 6	24	4- 7	28	4-15	31	10-28	32	11- 3	24	11- 3	24	NONE		NONE				270	210	196
COW CREEK	123	6-25+	31	2- 3	NONE		NONE		NONE		NONE		2- 3	31	NONE		NONE		NONE		NONE		NONE						
CRESCENT CITY 1 N	78	9-20	29	1-26+	NONE		NONE		NONE		NONE		2- 4	32	11-30	31	NONE		NONE		NONE		NONE						299
CROCKETT	100	6-23+	29	1-27	NONE		NONE		NONE		NONE		2- 5	32	NONE		NONE		NONE		NONE		NONE						
CULVER CITY	100	6-17	34	1-28	NONE		NONE		NONE		NONE		NONE		NONE		NONE		NONE		NONE		NONE						
CUYAMA	106	6-26	7	1-28	1-29	15	1-29	15	2- 5	24	3-23	26	5- 9	31	10- 4	32	11-16	26	NONE		NONE		NONE					238	148
CUYAMACA	95	6-25	8	2- 1	2- 4	12	2- 5	18	2- 7	24	4-24	28	5- 1	30	10- 8	31	11- 6	24	11- 6	24	11-17	16	11-17	16	286	285	272	196	160
DAGGETT CAA AP	110	6-24+	21	11-30	NONE		NONE		1-31	23	2- 5	28	2- 5	28	11-17	32	11-30	21	11-30	21	NONE		NONE				303	298	285
DAVIS AGR COLLEGE	108	6-25+	24	1-10	NONE		NONE		1-10	24	2- 4	26	2- 5	30	11- 6	31	NONE		NONE		NONE		NONE						274
DEEP SPRINGS SCHOOL	98	6-25+	- 2	1-28	2- 5	15	2-19	20	5-11	23	5-22	26	5-25	31	10-20	31	10-22	27	11- 6	23	11-17	18	11-22	16	290	271	179	153	148
DEER CREEK PH	93	6-23+	5	1-29	2- 4	11	2- 5	17	3-23	24	4- 7	27	5-21	32	10- 4	32	11- 4	28	11- 5	24	NONE		NONE				227	211	136
DENAIR	107	6-24	24	1-10+	NONE		NONE		1-30	24	2- 5	28	3-23	32	11- 6	32	12- 1	28	NONE		NONE		NONE					299	228
DE SABLA	98	6-28	19	1-27+	NONE		1-30	19	2- 4	23	3-22	27	4- 1	31	11- 4	31	11-16	28	NONE		NONE		NONE					239	217
DOBBINS COLGATE	106	9- 8	24	1-30	NONE		NONE		1-30	24	2- 3	27	3-22	32	12- 8	32	12-23	28	NONE		NONE		NONE					323	261
DONNER MEMORIAL ST PK	92	9- 8	-18	1-29+	3-30	13	4-14	20	5-15	23	6-16	27	6-20	30	8- 6	29	8-12	28	9-21	22	11- 5	16	11- 5	16	220	205	129	57	47
DOWNIEVILLE RS	94	9- 9	10	1-29	2- 5	16	2- 6	19	3-22	24	3-24	27	5- 3	32	10-19	31	11- 3	28	11- 6	24	12-21	20	NONE			318	229	224	169
DOYLE 5 SSE	99	9- 8	0	1-30	2- 4	10	3-23	20	4-15	23	4-15	23	5-14	31	9-20	32	10-19	28	11- 6	20	11- 6	20	12-22	16	321	228	205	187	129
DUDLEYS	98	6-24+	2	1-27	2- 4	16	2- 5	20	3-23	21	4-19	28	5-14	31	10- 4	29	10- 5	26	11- 6	22	12-23	20	NONE			321	228	169	143
DUTTONS LANDING	99	6-24+	26	2- 4	NONE		NONE		NONE		2- 5	28	2- 6	30	12- 2	32	NONE		NONE		NONE		NONE						299
EAGLE MTN	115	6-27+	36	1-22+	NONE		NONE		NONE		NONE		NONE		NONE		NONE		NONE		NONE		NONE						
EAST PARK RES	105	6-26+	18	1- 9	NONE		1-30	20	2- 4	23	3-22	28	3-23	30	11- 4	30	11-30	28	NONE		NONE		NONE					253	226
EL CAJON 2 E	110	7- 4	28	12- 1+	NONE		NONE		NONE		NONE		3-24	31	11-23	32	12- 1	28	NONE		NONE		NONE						244
EL CAPITAN DAM	111	7- 5	34	2- 2+	NONE		NONE		NONE		NONE		NONE		NONE		NONE		NONE		NONE		NONE						
EL CENTRO 2 SSW	119	6-24+	31	1-30+	NONE		NONE		NONE		NONE		1-30	31	11-30	31	NONE		NONE		NONE		NONE						304
ELECTRA PH	109	6-24	22	1-29	NONE		NONE		1-30	23	2- 5	27	3-23	32	11-29	32	12- 2	28	NONE		NONE		NONE					300	251
ELK VALLEY	95	7- 4	10	1-30	1-30	10	1-30	10	2-10	23	4- 7	28	4-26	32	10-20	30	11- 2	27	11- 4	23	NONE		NONE				267	209	177
ELSINORE	108	7- 4+	28	1-19+	NONE		NONE		NONE		2- 1	28	3-24	31	11-17	31	NONE		NONE		NONE		NONE						238

See reference notes following Station Index.

Station	Highest	Date	Lowest	Date	Last spring minimum of 16° or below		20° or below		24° or below		28° or below		32° or below		First fall minimum of 32° or below		28° or below		24° or below		20° or below		16° or below		Number of days between dates 16° or below	20° or below	24° or below	28° or below	32° or below
					Date	Temp.	Date	Temp.	Date	Temp.	Date	Temp.	Date	Temp.	Date	Temp.	Date	Temp.	Date	Temp.	Date	Temp.	Date	Temp.					
ESCONDIDO	104	7- 4	29	1-31+	NONE		NONE		NONE		NONE		4- 4	32	12- 1	29	NONE		NONE		NONE		NONE						241
ESCONDIDO CHURCH RCH	110	7- 4	32	1-28+	NONE		NONE		NONE		NONE		1-31	32	NONE		NONE		NONE		NONE		NONE						
EUREKA WB CITY	73	7-13+	28	1-27+	NONE		NONE		NONE		1-29	28	1-30	30	NONE		NONE		NONE		NONE		NONE						
FAIRFIELD POLICE STA	105	6-24+	23	1-29+	NONE		NONE		1-30	23	2- 5	28	2- 5	28	11-24	32	NONE		NONE		NONE		NONE						292
FAIRMONT	101	6-25+	17	1-28+	NONE		1-30	18	2- 1	23	2- 4	28	2- 5	31	11-30	30	NONE		NONE		NONE		NONE						298
FALL RIVER MILLS INTAKE	94	9- 7+	- 3	1-27	2-10	14	2-13	18	3-23	22	4-15	28	5-16	32	10-15	32	11- 1	28	11- 4	22	11- 6	18	NONE			266	226	200	152
FIVE POINTS 5 SSW	-	-	23	1- 4+	NONE		NONE		2- 4	23	-		3-24	30	-		-		NONE		NONE		NONE					-	-
FOLSOM DAM	107	6-25+	26	1-27	NONE		NONE		NONE		1-30	27	2- 3	32	12-23	31	NONE		NONE		NONE		NONE						323
FONTANA KAISER	109	7- 4	28	1-28	NONE		NONE		NONE		1-28	28	1-28	28	NONE		NONE		NONE		NONE		NONE						
FOREST GLEN	103	9-10	5	1-30	1-31	9	2- 6	20	4- 7	24	4- 8	27	5-25	32	10-20	32	11- 2	25	11- 3	22	11-30	20	NONE			297	210	208	148
FORT BIDWELL	94	9- 6	-13	1-27	2-10	9	3-23	20	4-25	24	5- 3	28	5-14	32	9-19	30	10-15	27	11- 1	20	11- 1	20	11-27	15	290	223	190	165	128
FORT BRAGG	75	10-30	26	1-27	NONE		NONE		NONE		1-27	26	2- 4	32	NONE		NONE		NONE		NONE		NONE						
FORT BRAGG AVN	74	7-13	24	1-27	NONE		NONE		1-27	24	1-30	28	4- 7	32	11-29	32	NONE		NONE		NONE		NONE						236
FORT JONES RS	98	6-25	-12	1-27	2- 6	15	2-10	18	4- 7	23	4-25	27	5-24	31	9-19	30	10-17	28	11- 2	23	11- 4	18	11-30	16	297	267	209	175	118
FORT ROSS	80	9- 6	30	1-26+	NONE		NONE		NONE		NONE		2- 3	32	NONE		NONE		NONE		NONE		NONE						
FRESNO WB AP	108	6-24	24	1- 9	NONE		NONE		1- 9	24	2- 4	28	2- 5	30	12- 1	30	NONE		NONE		NONE		NONE						299
FRIANT GOVT CAMP	112	6-25	22	1-29	NONE		NONE		1-29	22	2- 4	27	3-22	29	12- 2	32	NONE		NONE		NONE		NONE						255
GIANT FOREST	85	7-19+	0	1-27	3-22	16	4-19	20	4-20	23	5-15	27	5-24	32	10- 4	29	10- 5	28	10-21	24	11- 3	19	11- 4	16	227	198	184	143	133
GILROY	110	6-25	-	-	-		-		-		-		-		11- 3	32	11-30	28	NONE		NONE		NONE		-	-	-	-	-
GLENNVILLE	102	6-24	11	1-27+	2- 4	11	3-22	18	4- 7	24	5- 9	28	5- 9	28	10- 4	27	10- 4	27	11- 4	23	12- 1	19	NONE			254	211	148	148
GRANT GROVE	82	8-18+	1	1-27	3-22	15	4-19	20	4-20	24	5-16	27	5-24	32	10- 4	27	10- 4	27	10-21	24	11- 4	17	11-17	16	240	199	184	141	133
GRASS VALLEY	100	9- 8+	20	1-27	NONE		1-27	20	1-30	22	3-22	28	4- 1	31	11- 5	32	12-22	28	NONE		NONE		NONE					275	218
GRATON 1 W	100	6-24+	23	1-29+	NONE		NONE		1-30	23	2- 5	27	3-23	32	11- 4	32	NONE		NONE		NONE		NONE						226
GREENLAND RANCH	121	6-26+	31	2- 3	NONE		NONE		NONE		NONE		2- 3	31	NONE		NONE		NONE		NONE		NONE						
HAIWEE	101	6-26	13	1-28+	1-29	13	1-31	19	2- 6	24	2- 7	28	3-15	32	11-15	32	11-18	28	12-24	24	NONE		NONE				321	284	245
HALF MOON BAY 2 NNW	83	6-18	31	1- 3	NONE		NONE		NONE		NONE		1- 3	31	NONE		NONE		NONE		NONE		NONE						
HAMILTON AFB	97	6-24	27	1-10	NONE		NONE		NONE		1-10	27	2- 4	30	NONE		NONE		NONE		NONE		NONE						
HAMILTON AFB 1 E	97	6-23	20	1-29	NONE		1-29	20	1-31	24	2- 4	25	2- 4	25	11-23	32	12- 2	28	NONE		NONE		NONE					301	292
HANFORD	107	6-24+	24	2- 4	NONE		NONE		2- 4	24	2- 5	28	3-23	31	11-16	32	12- 1	28	NONE		NONE		NONE					299	238
HAPPY CAMP RS	102	9- 9	11	1-27	1-30	15	1-30	15	1-30	15	4-15	27	4-25	31	11- 2	31	11- 3	28	NONE		NONE		NONE					202	191
HAT CREEK PH 1	98	9- 7+	- 7	1-27	2- 7	14	3-23	20	4- 7	23	4-25	27	5-15	30	8-16	32	10-16	27	11- 1	23	11- 4	19	11-29	16	295	226	208	174	93
HAYFIELD PUMP PLANT	115	6-27	29	1- 2+	NONE		NONE		NONE		NONE		2- 1	30	12- 1	29	NONE		NONE		NONE		NONE						303
HEALDSBURG	106	9- 7	23	1-29	NONE		NONE		1-29	23	2- 4	28	3-16	32	11-29	31	NONE		NONE		NONE		NONE						258
HENSHAW DAM	103	7- 5+	20	1-31	NONE		1-31	20	2- 1	24	3-24	27	4-21	32	10- 2	32	11-18	26	NONE		NONE		NONE					239	164
HETCH HETCHY	95	9- 8	8	1-27+	2- 3	16	2- 4	17	3-22	24	3-22	24	5-20	30	10- 5	32	11- 5	28	12-23	24	NONE		NONE				276	228	138
HOLLISTER	109	9- 7	27	1-27	NONE		NONE		NONE		1-29	28	2- 5	32	12- 3	32	NONE		NONE		NONE		NONE						301
HUNTINGTON LAKE	81	8-17	-10	1-27	3-22	10	4-23	20	4-23	20	5-20	27	5-24	32	10- 2	32	10- 5	26	10-19	23	11- 4	20	11-16	13	239	195	179	138	131
IDRIA	103	6-25	18	1-27+	NONE		1-28	18	1-31	24	3-16	27	4-23	32	11- 2	27	11- 2	27	NONE		NONE		NONE					231	193
IDYLLWILD RS	94	7- 4	11	1-31	2- 4	14	3-17	20	4-22	22	5-13	27	5-24	29	8-30	32	10- 6	28	11- 6	21	11-17	18	-		-	245	198	146	98
IMPERIAL	117	6-24	30	1-27	NONE		NONE		NONE		NONE		1-27	30	NONE		NONE		NONE		NONE		NONE						
INDEPENDENCE	105	6-26+	6	1-27	2- 1	14	2- 4	20	2- 6	22	3-17	28	4-21	32	10-22	31	11- 7	28	12- 2	19	12- 2	19	NONE			301	299	235	184
INDIO US DATE GARDEN	120	6-24	30	1-31	NONE		NONE		NONE		NONE		1-31	30	11-30	31	NONE		NONE		NONE		NONE						303
INYOKERN	110	6-25	8	1-29	1-30	15	1-31	20	2- 4	22	2- 6	28	4-21	32	10- 7	30	11-18	28	11-30	21	NONE		NONE				299	285	169
IRON MTN	118	6-26	34	1-23	NONE		NONE		NONE		NONE		NONE		NONE		NONE		NONE		NONE		NONE						
JESS VALLEY	85	9- 6+	-17	1-27	3-23	16	4- 7	20	4-25	22	5- 3	27	6-16	32	9-19	29	10- 7	24	10- 7	24	11- 4	18	11-17	16	239	211	165	157	95
JOICE ISLAND	102	9- 7	23	1-10	NONE		NONE		1-30	24	2- 4	25	2- 5	32	11-23	32	NONE		NONE		NONE		NONE						291
JULIAN WYNOLA	98	7- 4+	15	2- 1	2- 1	15	2- 2	19	2- 2	19	5- 3	28	5- 4	32	7-22	32	10- 2	28	11-18	24	NONE		NONE				289	152	79
KENTFIELD	100	6-25	24	1-28+	-		-		1-29	24	2- 5	27	2- 6	30	11-28	32	NONE		NONE		NONE		NONE		-	-			295
KERN RIVER PH 1	112	6-25	29	1-28	NONE		NONE		NONE		NONE		2- 5	31	NONE		NONE		NONE		NONE		NONE						
KERN RIVER PH 3	104	7-29+	17	1-28	NONE		1-29	20	2- 5	22	3-23	28	3-23	28	11- 6	32	11-17	27	12- 2	24	NONE		NONE				300	239	228
KETTLEMAN CITY 1 SSW	112	6-25+	23	1-10	NONE		NONE		1-10	23	1-28	26	2- 4	29	12- 3	32	NONE		NONE		NONE		NONE						302
KETTLEMAN STA	108	7- 5	26	1-10	NONE		NONE		NONE		1-10	26	2- 4	30	NONE		NONE		NONE		NONE		NONE						
KING CITY	109	6-24	19	1-28	NONE		1-28	19	1-28	19	3-25	28	4-23	32	11- 4	30	11-28	28	12- 2	24	NONE		NONE				308	248	195
KLAMATH	81	9-20	24	1-29	NONE		NONE		1-29	24	1-30	27	2-10	32	NONE		NONE		NONE		NONE		NONE						
LAGUNA BEACH	95	6-17	30	3-31	NONE		NONE		NONE		1-27	28	3-31	30	NONE		NONE		NONE		NONE		NONE						
LAKE ARROWHEAD	89	6-26+	15	1-28	1-28	15	2- 4	20	3-22	24	4-20	28	5-15	32	10-21	30	11- 4	28	11-17	24	NONE		NONE				240	198	159
LAKE CITY	91	7-25	-15	1-27	3-14	16	3-23	20	4-25	24	4-25	24	5-23	32	9-19	27	9-19	27	10- 7	22	11- 4	12	11- 4	12	235	226	165	147	119
LAKE ELEANOR	93	9- 8	2	1-27	2- 6	15	2- 6	15	2- 6	15	4- 1	28	5-20	32	10- 7	31	-		-		-		-		-	-	-	-	140
LAKEPORT	103	6-25	19	1-29	NONE		1-29	19	2- 5	23	4-25	25	5-15	32	11- 3	32	11-23	28	11-30	24	NONE		NONE				298	212	172
LAKESHORE	107	9- 6+	16	1-27	1-27	16	1-27	16	2- 5	24	3-22	27	4- 1	32	11- 4	30	11-30	27	NONE		NONE		NONE					253	217
LAKE SPAULDING	91	9- 6	4	1-22+	2- 5	10	3-22	18	4- 1	24	4-24	28	5-22	32	8-30	31	11- 2	26	11- 4	24	11-16	20	12-22	13	320	239	217	192	100
LAKE SPAULDING DAM	90	7-10	-	-	-		-		-		-		5-20	30	-		-		-		-		-		-	-	-	-	-
LA MESA	104	7- 4	37	1-31	NONE		NONE		NONE		NONE		NONE		NONE		NONE		NONE		NONE		NONE						
LANCASTER	107	6-24	6	1-28	1-31	8	2- 1	17	2- 1	17	3-23	28	3-24	32	10-22	32	11- 7	28	11-17	24	11-30	19	NONE			302	289	229	212
LAS PLUMAS	107	6-25	24	1-27	NONE		NONE		1-27	24	1-27	24	1-30	32	NONE		NONE		NONE		NONE		NONE						
LE GRAND	106	6-24+	24	1-30	NONE		NONE		1-30	24	2- 4	27	3-23	32	11-17	32	12- 1	28	NONE		NONE		NONE					300	239
LEMON COVE	110	6-24	25	1- 9	NONE		NONE		NONE		2- 3	28	2- 5	32	12- 3	32	NONE		NONE		NONE		NONE						301
LINDSAY	110	6-24	26	1-10+	NONE		NONE		NONE		2- 5	27	3-22	31	11-28	32	12- 3	27	NONE		NONE		NONE					301	251
LIVERMORE	109	9- 8	25	1-10+	NONE		NONE		NONE		2- 6	28	3-23	32	11- 6	31	NONE		NONE		NONE		NONE						228
LLANO SHAWNEE HILLS RCH	104	7- 4	10	1-28	1-28	10	1-28	10	1-31	22	4-21	27	4-21	27	11- 4	32	NONE		NONE		NONE		NONE						197
LODI	105	6-24	24	1-27+	NONE		NONE		1-30	24	2- 4	26	3-23	31	11- 5	30	11-30	28	NONE		NONE		NONE					299	227
LOMPOC SEWAGE PLANT	94	7- 7	27	2- 4	NONE		NONE		NONE		2- 4	27	3-24	31	11-17	31	12- 1	28	NONE		NONE		NONE					300	238
LONG BEACH	99	6-18	33	1-28	NONE		NONE		NONE		NONE		NONE		NONE		NONE		NONE		NONE		NONE						
LOS ANGELES WB AP	100	6-18	36	1-28	NONE		NONE		NONE		NONE		NONE		NONE		NONE		NONE		NONE		NONE						
LOS ANGELES WB CITY	104	6-18	35	1-28	NONE		NONE		NONE		NONE		NONE		NONE		NONE		NONE		NONE		NONE						
LOS BANOS	110	6-24	24	1-27+	NONE		NONE		1-29	24	2- 5	27	3-23	32	11-23	31	12- 3	26	NONE		NONE		NONE					301	245
LOS GATOS	106	9- 7	25	1-27	NONE		NONE		NONE		1-29	28	2- 4	31	12-23	32	NONE		NONE		NONE		NONE						322
LUCERNE VALLEY 2 W	106	6-25+	14	11-30	NONE		2- 5	18	2- 5	18	4-21	28	4-21	28	10- 8	30	11- 4	28	11- 8	24	11-18	19	11-28	16		286	276	197	170
MADERA	115	6-25	24	1-29	NONE		NONE		1-29	24	2- 4	28	2- 5	32	11-16	31	11-22	28	NONE		NONE		NONE					291	284
MANDEVILLE ISLAND	102	6-24	25	1-10	NONE		NONE		NONE		2- 5	28	2- 5	28	11-23	32	12- 1	28	NONE		NONE		NONE					299	291
MANZANITA LAKE	88	9- 8+	- 5	1-23	3-22	15	3-30	18	4-15	22	4-25	28	5-23	31	10- 2	32	10- 4	28	10- 7	20	10- 7	20	12-22	15	275	191	175	162	132
MARICOPA	110	6-24+	25	1-28	NONE		NONE		NONE		1-28	25	2- 1	32	12-12	32	12-13	28	NONE		NONE		NONE					319	314
MARTINEZ FIRE STA	103	6-24+	28	1-10+	NONE		NONE		NONE		1-27	28	2- 5	31	12- 3	32	NONE		NONE		NONE		NONE						301
MARYSVILLE	107	6-24+	27	1-30	NONE		NONE		NONE		2- 4	28	2- 4	28	12-22	32	NONE		NONE		NONE		NONE						321
MC CLOUD	96	9- 7	- 4	1-27	2- 6	16	3-22	18	4- 8	24	5-23	28	6-15	31	8-28	32	10-17	27	11- 3	24	11- 4	20	NONE			227	209	147	74
MECCA 3 SE	118	6-25	31	11-30	NONE		NONE		NONE		NONE		NONE		11-30	31	NONE		NONE		NONE		NONE						
MERCED FIRE STA 2	108	6-24	21	1- 2	NONE		NONE		1-31	24	2- 5	25	3-23	30	11-18	31	11-28	26	11-30	23	NONE		NONE				303	296	240
MIDDLEWATER	111	6-25	21	1-28	NONE		NONE		1-28	21	1-28	21	2- 6	32	12- 3	32	NONE		NONE		NONE		NONE						300
MILL CREEK 2	103	7- 4	22	1-28	NONE		NONE		1-28	22	1-28	22	3-16	32	11- 6	31	NONE		NONE		NONE		NONE						235
MINERAL	93	9- 7	0	2- 3	3-22	16	3-22	16	4- 1	22	6-15	28	6-16	32	8- 5	31	8-29	28	11- 4	21	11-11	19	12-23	15	276	234	217	75	50
MODESTO	108	6-24	25	1-30	NONE		NONE		NONE		2- 4	28	2- 5	32	11-23	32	NONE		NONE		NONE		NONE						291
MONO LAKE	93	6-27	- 2	1-27	2- 6	14	3-23	20	4-15	24	4-19	26	5-21	31	10- 4	31	11- 3	25	11- 5	24	11-17	20	12-23	16	320	239	204	198	136
MONTEREY	92	9- 7	27	1-27	NONE		NONE		NONE		1-27	27	1-30	32	NONE		NONE		NONE		NONE		NONE						
MONTICELLO DAM	-	-	-	-	-		-		-		-		-		11-30	32	NONE		NONE		NONE		NONE		-	-	-	-	-
MOUNTAIN PASS	102	6-27	13	1-29	1-31	15	1-31	15	2- 3	23	3-23	28	-		11- 3	31	11-18	24	11-18	24	NONE		NONE				288	240	-

See reference notes following Station Index.

Station	Highest	Date	Lowest	Date	Last spring minimum of 16° or below: Date	Temp.	20° or below: Date	Temp.	24° or below: Date	Temp.	28° or below: Date	Temp.	32° or below: Date	Temp.	First fall minimum of 32° or below: Date	Temp.	28° or below: Date	Temp.	24° or below: Date	Temp.	20° or below: Date	Temp.	16° or below: Date	Temp.	Number of days between dates: 16° or below	20° or below	24° or below	28° or below	32° or below
MT BRECKENRIDGE	82	7-17+	1	1-27	3-22	15	4-21	20	4-22	22	5-24	27	5-29	31	8-30	32	10- 7	28	10-21	24	-		-		-	-	182	136	93
MT DIABLO NORTH GATE	105	9- 8	20	1-27	NONE		1-27	20	1-30	24	1-30	24	4- 1	31	11-23	31	NONE		NONE		NONE		NONE						236
MOUNT HAMILTON	94	9- 7	16	1-26+	1-27	16	1-29	20	3-21	24	3-22	28	4-21	32	11- 2	31	12-22	25	NONE		NONE		NONE					275	195
MOUNT HEBRON RS	91	7- 5	-24	1-27	3-13	15	4-25	19	-		6-16	27	6-22	29	7-16	32	9-19	23	9-19	23	11- 1	16	11- 1	16	233	190	-	95	24
MOUNT SHASTA WB CITY	91	9- 6	2	1-29	2- 4	12	2-10	18	3-23	22	4-15	26	5- 3	31	9-19	32	10- 7	27	11- 2	22	11-29	19	NONE			292	224	175	139
MT WILSON FC 3388	90	6-24	10	1-28	1-28	10	1-31	20	4-21	23	4-22	27	5-15	32	10-21	30	11- 3	25	NONE		NONE		NONE					195	159
NACIMIENTO DAM	110	6-24+	-	-	-		-		-		-		-		11-28	32	12- 1	26	NONE		NONE		NONE		-	-	-	-	-
NAPA STATE HOSPITAL	105	6-24	27	1- 9+	NONE		NONE		NONE		2- 5	28	3-16	32	12- 1	32	NONE		NONE		NONE		NONE						260
NEEDLES CAA AP	119	6-25	31	1-29+	NONF		NONE		NONE		NONE		1-31	31	NONE		NONE		NONE		NONE		NONE						
NEVADA CITY	98	9- 9	16	1-29+	1-30	16	2- 4	20	3-22	24	4- 7	27	5-21	32	11- 3	26	11- 3	26	12- 2	24	NONE		NONE				255	210	166
NEWARK	99	6-25	29	1-10+	NONE		NONE		NONE		NONE		2- 6	31	12- 2	31	NONE		NONE		NONE		NONE						299
NEWMAN	109	6-25	25	1-10+	NONE		NONE		NONE		2- 5	27	2- 5	27	11-24	31	12- 3	27	NONE		NONE		NONE					301	292
NEWPORT BEACH HARBOR	101	6-17	37	1-28	NONE		NONE		NONE		NONE		NONE		NONE		NONE		NONE		NONE		NONE						
NORTH FORK RS	100	6-24	7	1-27	1-31	11	2- 4	19	2- 4	19	5-13	28	5- 9	32	11- 3	31	11-17	26	NONE		NONE		NONE					188	178
NORTH HOLLYWOOD	105	6-18	29	1-28	NONE		NONE		NONE		NONE		2- 3	32	NONE		NONE		NONE		NONE		NONE						
OAKDALE WOODWARD DAM	106	6-25+	21	1-29	NONE		NONE		2- 3	24	2- 4	27	4- 2	32	11-26	32	12- 2	25	NONE		NONE		NONE					301	238
OAKLAND	104	6-24	28	1-27	NONE		NONE		NONE		1-27	28	-		NONE		NONE		NONE		NONE		NONE						-
OAKLAND WB AP	99	6-24	29	2- 3	NONE		NONE		NONE		NONE		2- 4	32	NONE		NONE		NONE		NONE		NONE						
OCEANSIDE PENDLETON	93	6-17	37	1-19+	NONE		NONE		NONE		NONE		NONE		NONE		NONE		NONE		NONE		NONE						
OJAI	107	7- 4	25	1-28	NONE		NONE		NONE		1-31	28	2- 5	31	11-17	32	NONE		NONE		NONE		NONE						285
OPIDS CAMP FC 57 BE	96	6-24+	10	1-28	1-28	10	1-28	10	1-31	22	2- 4	28	4-22	32	10-21	32	NONE		NONE		NONE		NONE						182
ORANGE COVE	107	6-25+	24	1-10	NONE		NONE		1-10	24	2- 3	28	3-23	32	11-30	32	NONE		NONE		NONE		NONE						252
ORICK PRAIRIE CR PARK	83	9- 8	22	1-27	NONE		NONE		1-29	24	1-30	26	3-22	30	11- 2	31	NONE		NONE		NONE		NONE						225
ORINDA BOWMAN	105	9- 7	22	1-27+	NONE		NONE		2- 4	24	2- 5	26	3-23	30	11- 3	30	12- 1	28	NONE		NONE		NONE					299	225
ORLAND	109	6-28	21	1- 9	NONE		NONE		2- 4	23	2- 5	26	2- 6	30	11-23	32	12-22	28	NONE		NONE		NONE					320	290
ORLEANS	106	9- 9	20	1-27+	NONE		1-30	20	1-30	20	1-31	27	4- 8	31	11- 2	31	NONE		NONE		NONE		NONE						208
OROVILLE 1 WSW	110	6-28	22	2- 3	NONE		NONE		2- 3	22	2- 4	26	3-22	31	11-22	32	12- 2	27	NONE		NONE		NONE					301	245
OROVILLE 7 SE	108	6-27+	20	1-30	NONE		1-30	20	2- 3	22	3-22	28	3-23	31	11- 6	30	11-11	28	NONE		NONE		NONE					245	228
OXNARD	102	6-17	32	1-28	NONE		NONE		NONE		NONE		1-28	32	NONE		NONE		NONE		NONE		NONE						
PALMDALE	108	6-24+	10	1-28	1-31	16	1-31	16	2- 1	24	3-23	26	4-20	31	11- 6	31	11-29	28	11-30	23	NONE		NONE				302	251	200
PALMDALE CAA AP	106	6-24+	4	1-28	1-31	9	2- 1	19	3-23	24	3-23	24	4-21	32	10-21	30	11-17	25	11-30	20	11-30	20	NONE			303	253	239	183
PALM SPRINGS	122	7-31	30	11-30	NONE		NONE		NONE		NONE		2- 1	31	11-30	30	NONE		NONE		NONE		NONE						302
PALO ALTO CITY HALL	100	6-25	28	1- 9+	NONE		NONE		NONE		1-31	28	2- 5	30	12- 1	32	NONE		NONE		NONE		NONE						299
PALOMAR MTN OBSY	93	9- 7	18	1-28	NONE		1-28	18	3-17	21	4-22	27	5-23	31	10-21	32	11-17	28	NONE		NONE		NONE					209	151
PANOCHE JUNCTION	112	6-24	27	1- 4+	NONE		NONE		NONE		2- 4	28	2- 6	29	12- 3	32	NONE		NONE		NONE		NONE						300
PARADISE	108	9- 8	-	-	-		-		-		-		-		12-22	32	NONE		NONE		NONE		NONE		-	-	-	-	-
PARKER RESERVOIR	118	7- 5	34	1-30	NONE		NONE		NONE		NONE		NONE		NONE		NONE		NONE		NONE		NONE						
PASADENA	103	7- 4	29	1-28	NONE		NONE		NONE		NONE		1-28	29	NONE		NONE		NONE		NONE		NONE						
PASO ROBLES	111	6-24	17	12- 3	NONE		1- 1	20	2- 5	23	2- 5	23	4- 7	31	11- 3	31	11- 6	28	11-25	24	11-28	20	NONE			331	293	274	210
PASO ROBLES CAA AP	110	6-24	23	11-30+	NONE		NONE		1- 4	24	2- 5	27	4- 7	30	11- 5	32	11-22	28	11-30	23	NONE		NONE				330	290	212
PERRIS	-	-	29	1-31	NONE		NONE		NONE		NONE		2- 6	31	-		-		-		-		-		-	-	-	-	-
PETALUMA FIRE STA 2	105	9- 7	21	1-29	NONE		NONE		1-29	21	2- 5	26	3-23	32	11- 6	32	11-29	27	NONE		NONE		NONE					297	228
PINNACLES NM	110	9- 7	22	1-28+	NONE		NONE		2- 5	24	2- 5	24	4- 8	32	11- 3	30	12- 1	28	NONE		NONE		NONE					299	209
PISMO BEACH	98	7- 6	31	1-27+	NONE		NONE		NONE		NONE		1-28	31	NONE		NONE		NONE		NONE		NONE						
PLACERVILLE	103	6-25	17	1-27	NONE		1-31	20	2- 5	23	3-22	26	4- 1	31	11- 3	28	11- 3	28	12-23	24	NONE		NONE				321	226	216
PLACERVILLE IFG	101	9- 8	20	1-27	NONE		1-27	20	1-29	23	1-31	28	3-21	30	12-22	29	NONE		NONE		NONE		NONE						276
POINT ARENA	-	-	-	-	-		-		-		-		-		NONE		NONE		NONE		NONE		NONE		-	-	-	-	-
PT PIEDRAS BLANCAS	76	11- 6	35	1-27	NONE		NONE		NONE		NONE		NONE		NONE		NONE		NONE		NONE		NONE						
POMONA	108	7- 4	28	1-31	NONE		NONE		NONE		1-31	28	2- 5	31	11-17	32	NONE		NONE		NONE		NONE						285
PORT CHICAGO NAVAL DEPOT	105	6-25+	23	1-10+	NONE		NONE		1-11	23	2- 6	28	3-24	32	11- 4	31	12- 2	27	NONE		NONE		NONE					299	225
PORTERVILLE	112	6-25	25	1-30	NONE		NONE		NONE		2- 5	28	2- 5	28	12- 1	32	NONE		NONE		NONE		NONE						299
PORTOLA	95	9- 7	-13	1-22+	3-23	16	4-12	20	4-15	21	5-14	26	6-16	29	7-31	31	8-11	28	10-17	24	11- 6	15	11- 6	15	228	208	185	89	45
POSEY 3 E	92	9- 6	5	1-27	2- 3	15	2- 4	17	3-23	23	5- 9	28	5-21	32	10- 4	29	11- 3	25	11- 4	23	NONE		NONE				226	178	136
POTTER VALLEY PH	106	9- 8	20	1-27+	NONE		1-29	20	2- 4	23	3-22	28	3-23	29	11- 6	29	11-29	24	11-29	24	NONE		NONE				298	252	228
PRIEST VALLEY	-	-	8	1-28	1-31	15	2- 4	19	2- 6	24	3-20	28	-		-		-		-		-		-		-	-	-	-	-
QUINCY RS	102	9- 7+	- 1	1-29	2- 6	15	2- 7	18	3-23	21	4-25	26	6-16	32	7-31	32	8-29	28	11- 3	24	11- 6	18	11-22	16	289	272	225	126	45
RAMONA SPAULDING	110	7- 4	30	1-19+	NONE		NONE		NONE		NONE		4- 3	32	11-18	32	NONE		NONE		NONE		NONE						229
RANDSBURG	107	6-27	15	1-28	1-28	15	1-28	15	1-31	24	2- 1	28	4-21	30	11- 3	32	11-16	26	NONE		NONE		NONE					288	196
RED BLUFF WB AP	109	9- 6+	25	1- 9+	NONE		NONE		NONE		2- 4	26	2- 5	30	11-23	32	NONE		NONE		NONE		NONE						291
REDDING FIRE STA 2	107	6-25+	25	1- 9	NONE		NONE		NONE		1-31	27	2- 5	32	12- 8	30	NONE		NONE		NONE		NONE						306
REDLANDS	110	7- 4	28	1-28	NONE		NONE		NONE		1-28	28	2- 1	31	11-30	32	NONE		NONE		NONE		NONE						302
REDWOOD CITY	99	6-24	28	1-29	NONE		NONE		NONE		1-29	28	2- 5	31	NONE		NONE		NONE		NONE		NONE						
RICHMOND	94	6-17	32	1-29+	NONE		NONE		NONE		NONE		1-30	32	NONE		NONE		NONE		NONE		NONE						
RICHMOND FIELD STA	88	6-18	31	1-10	NONE		NONE		NONE		NONE		1-31	32	NONE		NONE		NONE		NONE		NONE						
RIVERSIDE FIRE STA 3	108	7- 4	30	1-23+	NONE		NONE		NONE		NONE		2- 5	32	NONE		NONE		NONE		NONE		NONE						
RIVERSIDE CITRUS EXP STA	108	7- 5	29	1-28	NONE		NONE		NONE		NONE		2- 4	32	NONE		NONE		NONE		NONE		NONE						
ROCKLIN	110	6-25	20	1-31	NONE		1-31	20	2- 4	24	2- 5	28	3-24	32	11- 6	30	12- 2	26	NONE		NONE		NONE					300	227
SACRAMENTO WB AP	106	6-24	27	1-10	NONE		NONE		NONE		2- 3	28	2- 5	32	12- 6	32	NONE		NONE		NONE		NONE						304
SACRAMENTO WB CITY	108	6-24	26	1- 9	NONE		NONE		NONE		1-30	28	2- 4	29	NONE		NONE		NONE		NONE		NONE						
SAINT HELENA	109	9- 7	22	1-30	NONE		NONE		2- 3	23	2- 5	26	3-24	32	11- 4	32	NONE		NONE		NONE		NONE						225
SAINT MARYS COLLEGE	105	9- 7	22	1- 9+	NONE		NONE		2- 4	24	2- 5	25	3-24	32	11- 3	30	12- 1	26	NONE		NONE		NONE					299	224
SALINAS CAA AP	99	9- 7	29	1-29+	NONE		NONE		NONE		NONE		2- 4	31	NONE		NONE		NONE		NONE		NONE						
SALT SPRINGS PH	99	9- 6	20	1-27	NONE		1-27	20	1-31	24	2- 4	26	4- 1	30	11- 5	30	12-22	26	NONE		NONE		NONE					321	218
SALYER RS	103	9-10	20	1-29+	NONE		1-30	20	2- 1	21	-		-		11- 3	29	11-30	25	NONE		NONE		NONE					-	-
SAN ANTONIO CN MOUTH	102	7- 4	25	1-28	NONE		NONE		NONE		1-28	25	1-28	25	NONE		NONE		NONE		NONE		NONE						
SAN BERNARDINO CO HOSP	110	7- 4	30	1-28+	NONE		NONE		NONE		NONE		2- 5	32	11-30	31	NONE		NONE		NONE		NONE						298
SANDBERG WB	96	6-24	14	1-28	1-28	14	1-29	20	1-30	21	3-22	27	4-21	29	11- 2	30	NONE		NONE		NONE		NONE						195
SAN DIEGO WB AP	97	6-18	42	1-28+	NONE		NONE		NONE		NONE		NONE		NONE		NONE		NONE		NONE		NONE						
SAN FERNANDO	107	7- 3	30	1-28	NONE		NONE		NONE		NONE		NONE		NONE		NONE		NONE		NONE		NONE						
SAN FRAN CALIF ACAD OF SCI	-	-	34	1-29+	NONE		NONE		NONE		NONE		NONE		-		-		-		-		-		-	-	-	-	-
SAN FRANCISCO WB AP	94	6-24	32	1-10	NONE		NONE		NONE		NONE		1-10	32	NONE		NONE		NONE		NONE		NONE						
SAN FRANCISCO FOB	88	9- 7	36	1-28	NONE		NONE		NONE		NONE		NONE		NONE		NONE		NONE		NONE		NONE						
SAN GABRIEL FIRE DEPT	105	7- 4	31	1-28	NONE		NONE		NONE		NONE		1-31	32	NONE		NONE		NONE		NONE		NONE						
SAN GREGORIO 3 SE	89	9- 7	28	1-26+	NONE		NONE		NONE		1-31	28	3-24	31	12- 1	32	NONE		NONE		NONE		NONE						252
SAN JACINTO	111	7- 4	25	3-23	NONE		NONE		NONE		3-23	25	3-24	31	11- 6	32	11-30	28	NONE		NONE		NONE					252	227
SAN JOSE	102	6-24	31	1-27	NONE		NONE		NONE		NONE		1-30	32	NONE		NONE		NONE		NONE		NONE						
SAN LUIS OBISPO POLY	99	7- 7	27	1-28	NONE		NONE		NONE		1-28	27	1-29	30	NONE		NONE		NONE		NONE		NONE						
SAN MARCOS RANCH	108	6-25	24	1-28+	NONE		NONE		1-28	24	3-22	27	3-23	29	11- 5	32	11-17	24	11-17	24	NONE		NONE				293	240	227
SAN MATEO	98	6-24	31	1-29+	NONE		NONE		NONE		NONE		2- 4	32	12- 9	31	NONE		NONE		NONE		NONE						308
SAN PEDRO	95	6-17	35	1-28	NONE		NONE		NONE		NONE		NONE		NONE		NONE		NONE		NONE		NONE						
SAN RAFAEL	100	6-24	29	1-30	NONE		NONE		NONE		NONE		2- 2	31	NONE		NONE		NONE		NONE		NONE						
SANTA ANA FIRE STA	102	6-17	33	1-28	NONE		NONE		NONE		NONE		NONE		NONE		NONE		NONE		NONE		NONE						
SANTA ANA RIVER PH 1	102	6-24	24	1-28	NONE		NONE		1-28	24	1-28	24	1-31	29	NONE		NONE		NONE		NONE		NONE						
SANTA BARBARA	100	6-18	29	1-28	NONE		NONE		NONE		NONE		1-28	29	NONE		NONE		NONE		NONE		NONE						
SANTA BARBARA CAA AP	96	6-17	30	1-28	NONE		NONE		NONE		NONE		1-31	32	NONE		NONE		NONE		NONE		NONE						

See reference notes following Station Index.

Station	Highest	Date	Lowest	Date	Last spring minimum of										First fall minimum of										Number of days between dates				
					16° or below		20° or below		24° or below		28° or below		32° or below		32° or below		28° or below		24° or below		20° or below		16° or below		16° or below	20° or below	24° or below	28° or below	32° or below
					Date	Temp.	Date	Temp.	Date	Temp.	Date	Temp	Date	Temp.	Date	Temp.	Date	Temp.	Date	Temp.	Date	Temp	Date	Temp.					
SANTA CLARA UNIVERSITY	102	6-24	29	1-10+	NONE		NONE		NONE		NONE		2- 5	32	NONE		NONE		NONE		NONE		NONE						
SANTA CRUZ	100	9- 7	28	1-27+	NONE		NONE		NONE		2- 3	28	2- 5	31	12-23	31	NONE		NONE		NONE		NONE						321
SANTA MARIA	102	7- 7	29	1-28+	NONE		NONE		NONE		NONE		2- 4	29	11-27	30	NONE		NONE		NONE		NONE						296
SANTA MARIA WB AP	98	7- 6	26	1-28+	NONE		NONE		NONE		2- 4	26	2- 5	32	11-17	32	NONE		NONE		NONE		NONE						285
SANTA MONICA PIER	92	6-18	36	1-28	NONE		NONE		NONE		NONE		NONE		NONE		NONE		NONE		NONE		NONE						
SANTA PAULA	105	6-18	30	1-28+	NONE		NONE		NONE		NONE		3-22	32	11-17	32	NONE		NONE		NONE		NONE						240
SANTA ROSA	106	9- 8	23	1-29+	NONE		NONE		1-31	23	2- 6	27	3-23	32	11- 4	32	NONE		NONE		NONE		NONE						226
SCOTIA	83	9-21	24	1-27	NONE		NONE		1-27	24	1-30	26	2- 5	30	NONE		NONE		NONE		NONE		NONE						
SHASTA DAM	107	9- 8	28	1-27+	NONE		NONE		NONE		1-28	28	3-13	31	12-12	32	NONE		NONE		NONE		NONE						274
SIERRA CITY	100	9- 7+	11	1-23+	-		-		-		-		-		10- 7	32	11-15	28	11-16	24	12-22	19	NONE		-	-	-	-	-
SIERRA MADRE 1 N	105	7- 4	29	1-28	NONE		NONE		NONE		NONE		1-28	29	NONE		NONE		NONE		NONE		NONE						
SIERRAVILLE RS	96	9- 9	-15	1-22	2- 9	10	4- 7	18	4-25	24	5-14	27	6-16	30	8- 8	31	8-12	28	10-17	24	11- 6	17	11-22	14	286	213	175	90	53
SODA SPRINGS	84	9- 8	-16	1-22	4-15	16	4-24	19	5-15	24	6-15	28	6-16	30	8- 6	30	8-30	27	10- 4	24	11- 3	17	11-11	14	210	193	142	76	51
SONOMA	109	9- 7	23	1- 9+	NONE		NONE		2- 3	23	2- 5	25	3-25	31	11- 4	30	11-30	28	NONE		NONE		NONE					298	224
SONORA	106	6-25	-	-	-		-		2- 3	24	2- 5	28	3-23	31	11- 6	32	12-22	28	NONE		NONE		NONE		-	-		320	228
SO ENTRANCE YOSEMITE NP	94	6-25	3	1-27	2- 4	13	2- 4	13	5- 3	21	5- 3	21	5-22	32	10- 4	29	10-21	27	11- 3	23	NONE		NONE				184	171	135
SQUAW VALLEY LODGE	89	6-27	-	-	3-12	11	3-31	18	5- 3	24	6-14	27	6-17	31	8- 6	32	8-30	26	10- 7	23	11- 5	16	11- 5	16	238	219	157	77	50
SQUIRREL INN 2	-	-	15	1-28	1-28	15	1-31	18	3-23	24	4-22	28	5-23	32	10-20	32	11- 3	28	11-23	24	NONE		NONE				245	195	150
STOCKTON CAA AP	106	6-24	25	1- 1+	NONE		NONE		NONE		2- 4	28	2- 5	32	11-23	32	11-30	28	NONE		NONE		NONE					299	291
STOCKTON FIRE STA 4	105	6-25	24	1-27	NONE		NONE		1-27	24	2- 4	26	2- 5	29	11- 6	31	11-24	28	NONE		NONE		NONE					293	274
STOCKTON MOWRY BRIDGE	108	6-24	23	12- 3	NONE		NONE		NONE		2- 5	28	2- 5	28	11- 6	32	11-24	28	12- 3	23	NONE		NONE					292	274
STONY GORGE RESERVOIR	108	6-27	18	1- 9	NONE		2- 3	20	2- 5	24	2- 9	27	3-22	30	11- 4	31	11-30	27	NONE		NONE		NONE					294	227
STRAWBERRY VALLEY	98	9- 7	14	1-27	1-31	16	2- 3	17	2- 3	17	4- 1	28	4-21	31	11- 3	30	11-15	28	12-23	24	NONE		NONE				323	228	196
SUNLAND	110	7- 3	22	1-28	NONE		NONE		1-28	22	1-28	22	1-31	32	NONE		NONE		NONE		NONE		NONE						
SUSANVILLE AP	99	6-23	- 8	1-27	2- 7	15	3-23	18	4-25	24	5- 3	25	6-16	32	9-19	31	9-20	28	10- 2	21	11- 1	20	11- 6	15	272	223	160	140	95
TABLE MTN	84	6-25	2	1-28	4-21	15	4-21	15	4-22	23	5-23	27	5-24	31	10-11	31	10-20	26	10-21	22	11- 3	17	NONE			196	182	150	140
TAHOE	82	6-28+	2	1-27	3-14	15	3-30	18	4-18	22	5-20	28	6-16	30	8-30	29	10- 4	27	11- 5	23	11- 6	20	11-17	16	248	221	201	137	75
TEHACHAPI	98	9- 7	2	1-28	1-31	15	1-31	15	3-23	23	3-24	27	5- 1	30	10- 7	30	11- 3	28	NONE		NONE		NONE					224	159
TEJON RANCHO	108	6-24+	23	1-28	NONE		NONE		1-28	23	1-28	23	2- 4	32	12- 9	31	12-12	28	NONE		NONE		NONE					318	308
THERMAL CAA AP	119	6-26	31	11-30	NONE		NONE		NONE		NONE		NONE		11-30	31	NONE		NONE		NONE		NONE						
THREE RIV EDISON PH 2	108	6-25	25	1-10+	NONE		NONE		NONE		2- 5	28	3-22	32	11-24	30	NONE		NONE		NONE		NONE						247
TIGER CREEK PH	102	9- 7	15	1-27	1-27	15	1-30	20	2- 4	24	3-22	28	4-21	32	11- 3	30	12-23	26	NONE		NONE		NONE					276	196
TOPAZ LAKE	-	-	- 3	1-30	2- 4	13	2- 5	18	4- 7	24	4- 7	24	4-20	32	-		-		-		-		-		-	-	-	-	-
TORRANCE	-	-	30	1-28	NONE		NONE		NONE		NONE		2- 1	32	NONE		NONE		NONE		NONE		NONE						
TRACY CARBONA	107	6-26	26	1-10	NONE		NONE		NONE		2- 5	27	2- 6	30	12- 1	32	12- 3	27	NONE		NONE		NONE					301	298
TRACY PUMPING PLANT	108	6-23+	25	1-10+	NONE		NONE		NONE		2- 5	25	2- 5	25	11-23	31	12- 3	28	NONE		NONE		NONE					301	291
TRONA	115	6-26	22	1-27	NONE		NONE		1-27	22	2- 5	27	2- 6	31	11-18	32	11-30	26	12- 1	24	NONE		NONE				308	298	285
TRUCKEE RS	90	6-28+	-13	1-29	3-30	16	3-30	16	5- 3	22	6-16	28	6-17	31	7-15	32	8-11	26	10- 8	21	11- 5	19	11- 6	15	221	220	158	56	28
TULELAKE	93	9- 6	- 9	1-27	3-23	15	4-11	20	4-25	23	5- 3	26	6-16	32	9-20	28	9-20	28	10-19	23	11- 1	20	11- 6	16	228	204	177	140	96
TURNTABLE CREEK	106	9- 7+	25	1-27	NONE		NONE		NONE		1-30	28	2- 6	32	NONE		NONE		NONE		NONE		NONE						
TUSTIN IRVINE RANCH	102	6-18	32	1-28+	NONE		NONE		NONE		NONE		2- 1	32	NONE		NONE		NONE		NONE		NONE						
TWENTYNINE PALMS	113	7- 5	24	1-28	NONE		NONE		1-28	24	3-16	25	3-16	25	11-18	31	NONE		NONE		NONE		NONE						247
TWIN LAKES	81	9- 7	- 7	1-22+	4-19	14	5- 3	20	5-23	23	6-15	25	6-15	25	8- 6	32	8-30	24	8-30	24	10- 4	20	10- 7	16	171	154	99	76	52
UKIAH	109	9- 8	19	1-29	NONE		1-29	19	2- 3	23	2- 5	25	3-23	31	11- 3	32	11-29	28	NONE		NONE		NONE					297	225
U C L A	97	6-17+	31	1-29	NONE		NONE		NONE		NONE		1-29	31	NONE		NONE		NONE		NONE		NONE						
UPLAND	107	7- 4	28	1-28	NONE		NONE		NONE		1-28	28	1-28	28	NONE		NONE		NONE		NONE		NONE						
UPPER LAKE RS	106	9- 7	17	1-29	NONE		2- 4	19	2- 5	24	4- 2	28	4-16	31	11- 4	22	11- 4	22	11- 4	22	12- 2	20	NONE			301	272	216	202
VACAVILLE	110	6-23+	22	1- 9	NONE		NONE		2- 4	23	2- 5	25	3-18	32	11- 5	32	NONE		NONE		NONE		NONE						232
VALYERMO RS	102	6-24	2	1-28	2- 1	16	4-17	20	4-17	20	4-22	25	4-23	32	10-22	32	11- 4	28	11-30	18	11-30	18	NONE			227	227	196	182
VICTORVILLE PUMP PLANT	106	6-26	7	1-31	1-31	7	2- 1	18	3-23	24	3-23	24	4-24	31	11- 4	32	11-18	26	11-30	18	11-30	18	NONE			302	252	240	194
VISALIA	109	6-25+	25	1-10	NONE		NONE		NONE		2- 3	27	3-22	32	12- 3	32	NONE		NONE		NONE		NONE						256
VISTA	-	-	-	-	-		-		-		-		-		NONE		NONE		NONE		NONE		NONE		-	-	-	-	-
VOLTA PH	104	9- 6+	21	1-29	NONE		NONE		2- 2	24	2- 4	26	3-22	31	10- 3	32	NONE		NONE		NONE		NONE						195
WALNUT CREEK	106	6-25	24	1-10	NONE		NONE		1-10	24	2- 5	28	3-23	32	11-23	32	NONE		NONE		NONE		NONE						245
WALNUT GROVE	105	6-24	25	1- 9+	NONE		NONE		NONE		2- 4	27	2- 5	30	11-17	32	NONE		NONE		NONE		NONE						285
WARNER SPRINGS	103	7- 4+	18	1-31	NONE		1-31	18	4- 2	24	5- 1	25	5- 3	30	11- 6	28	11- 6	28	NONE		NONE		NONE					278	187
WASCO	111	6-26	22	1- 4	NONE		NONE		2- 1	24	2- 4	28	2- 5	29	12- 1	29	NONE		NONE		NONE		NONE						299
WATSONVILLE WATERWORKS	99	9- 8	28	1-27	NONE		NONE		NONE		1-27	28	2- 5	30	12- 1	32	NONE		NONE		NONE		NONE						299
WEAVERVILLE RS	102	9- 9	- 4	1-27	2- 1	14	2- 6	19	4- 7	23	4- 8	27	4-25	29	10-20	27	10-20	27	11-22	23	11-30	19	NONE			297	229	195	178
WEED 1 S	91	6-24	-	-	-		-		-		5- 3	28	6-16	30	9-19	32	10- 7	28	10-19	24	11- 4	16	11- 4	16	-	-	-	157	95
WESTWOOD 3 WSW	-	-	-13	2- 3	3-22	15	4-11	20	4-11	20	5- 3	28	5-24	32	-		-		-		-		-		-	-	-	-	-
WHEELER	80	9- 8	25	1-27	NONE		NONE		NONE		1-27	25	1-30	29	-		-		-		-		-		-	-	-	-	-
WHITE MOUNTAIN 1	71	6-28+	-21	1-29	5-24	15	5-30	20	6-17	21	6-21	28	6-22	32	7- 5	30	7-22	28	8- 6	24	9-19	20	10- 4	15	133	112	50	31	13
WHITE MOUNTAIN 2	61	7-16	-18	1-27	5-24	12	6-16	20	6-17	24	6-17	24	6-21	31	7- 7	30	7-14	19	7-14	19	7-14	19	10- 4	14	133	28	27	27	16
WILLIAMS	110	6-28	22	1- 9	NONE		NONE		1-10	23	2- 5	25	2- 6	31	11-24	32	NONE		NONE		NONE		NONE						291
WILLOWS	111	6-28	22	1- 9	NONE		NONE		2- 4	23	2- 5	28	2- 6	30	11-16	32	12-22	28	NONE		NONE		NONE					320	283
WINTERS	108	6-25	24	1-10+	NONE		NONE		1-30	24	2- 5	27	2- 5	27	11-23	32	NONE		NONE		NONE		NONE						291
WOODFORDS	91	7-27	- 1	1-28+	3-22	16	4- 7	20	4-18	23	5-14	28	6-10	31	10- 4	31	11- 2	27	11- 5	22	11- 6	20	11-22	12	245	213	201	172	116
WOODLAND 1 WNW	107	6-26+	27	1- 9	NONE		NONE		NONE		2- 4	28	2- 5	32	11- 6	30	12- 1	28	NONE		NONE		NONE					300	274
YORBA LINDA	110	7- 4	30	1-28	NONE		NONE		NONE		NONE		1-28	30	NONE		NONE		NONE		NONE		NONE						
YOSEMITE NP	97	9- 7	7	1-27	1-31	15	2- 3	19	2- 4	21	3-23	28	4-20	31	10- 5	30	11- 6	26	NONE		NONE		NONE					228	168
YREKA	95	6-24+	- 7	1-29	2- 5	14	2-10	20	3-14	24	4- 7	26	4-25	30	10- 5	30	10- 6	26	10-19	24	11-24	19	NONE			287	219	182	163

See reference notes following Station Index.

Station		Jan	Feb.	Mar.	Apr.	May	June	July	Aug.	Sept.	Oct.	Nov.	Dec.	Annual
ANTIOCH PUMPING PLANT 3	EVAP	1.63	1.18	3.36	B 7.23	B 7.75	12.43	12.71	10.73	8.08	3.88	2.43	1.02	72.43
	DEP	-	-	-	-	-	-	-	-	-	-	-	-	-
	WIND	-	-	-	-	-	-	-	-	-	-	-	-	-
AVENAL 9 SSE	EVAP	1.49	B 2.19	B 5.39	9.22	11.72	B15.99	19.08	B15.55	12.46	6.63	B 3.39	2.92	106.03
	DEP	-	-	-	-	-	-	-	-	-	-	-	-	-
	WIND	-	-	-	-	-	-	-	-	-	-	-	-	-
BACKUS RANCH	EVAP	1.89	3.48	6.88	9.31	10.61	18.09	18.23	16.46	11.44	B 5.41	3.55	2.27	107.62
	DEP	-1.15	- .23	.74	- .11	-2.90	1.60	- .56	-1.34	-1.31	-2.21	- .83	- .65	- 8.95
	WIND	1412	1572	3495	2688	2852	3540	2575	2160	1865	1715	2099	1105	27078
	MAX	49.5	63.1	65.0	75.0	79.6	87.7	90.8	88.9	84.7	69.8	56.8	53.3	72.0
	MIN	34.3	43.0	42.2	45.4	49.2	58.2	59.4	58.5	55.8	48.4	38.1	34.1	47.2
BEAUMONT 1 E	EVAP	-	2.22	4.49	■ 4.41	-	-	-	-	-	-	-	-	-
	DEP	-	-1.37	- .61	-1.39	-	-	-	-	-	-	-	-	-
	WIND	1018	579	972	B 896	-	-	-	-	-	-	-	-	-
BEAUMONT PUMPING PLANT	EVAP	-	-	-	-	-	-	-	10.22	7.56	B 4.55	2.85	B 3.06	-
	DEP	-	-	-	-	-	-	-	-	-	-	-	-	-
	WIND	-	-	-	-	-	-	-	970	957	743	860	826	-
BERRYESSA LAKE	EVAP	-	-	-	-	-	-	-	-	-	-	-	.70	-
	DEP	-	-	-	-	-	-	-	-	-	-	-	-	-
	WIND	-	-	-	-	-	-	-	-	-	-	-	B 1157	-
BOCA	EVAP	-	-	-	-	5.17	9.53	10.15	10.59	7.46	3.49	-	-	-
	DEP	-	-	-	-	-1.81	1.25	- .41	1.11	.46	- .55	-	-	-
	WIND	1624	1513	2411	2732	2382	1413	1211	1743	1487	1431	-	1554	-
BURLINGAME	EVAP	1.17	1.03	B 3.52	5.94	5.76	9.01	9.50	8.22	5.86	3.36	2.18	1.04	56.59
	DEP	-	-	-	-	-	-	-	-	-	-	-	-	-
	WIND	1606	1412	2585	2641	2400	3373	3180	3364	2265	1993	1438	1457	27714
	MAX	55.0	62.0	68.0	75.4	78.7	84.0	83.1	80.9	80.0	73.0	62.5	56.8	71.6
	MIN	39.0	47.8	48.6	49.6	53.5	54.1	55.1	53.9	56.2	53.4	45.9	43.3	50.0
CACHUMA DAM	EVAP	2.51	B 2.03	4.42	5.94	6.20	9.76	10.85	9.76	7.90	5.32	3.44	3.04	71.17
	DEP	-	-	-	-	-	-	-	-	-	-	-	-	-
	WIND	1691	1076	1935	1581	1567	1339	1206	1241	1240	1525	1446	1687	17534
CAMP PARDEE	EVAP	.72	.61	2.13	3.90	5.34	10.30	11.63	9.82	6.51	2.62	1.26	.51	55.35
	DEP	- .02	- .49	- .11	.37	-1.55	1.04	.11	- .19	-1.02	-1.08	- .03	- .23	- 3.20
	WIND	773	686	857	805	856	840	919	903	876	762	581	729	9587
CHICO EXP STA	EVAP	B 1.57	B 1.54	■ 3.21	4.41	B 6.92	-	B11.53	B10.06	B 6.43	B 2.67	1.64	B .68	-
	DEP	-	-	-	-	-	-	-	-	-	-	-	-	-
	WIND	1248	1425	1619	1420	1714	1138	1069	1118	974	737	621	1054	14137
CHULA VISTA	EVAP	2.44	2.52	4.39	6.25	7.20	7.24	8.19	7.63	6.35	4.51	3.41	2.99	63.12
	DEP	- .38	- .72	- .51	.46	.42	.26	.65	.47	.38	- .23	- .25	.20	.75
	WIND	1774	1524	2548	3032	3406	2872	3032	2632	2622	2302	1985	1549	29278
	MAX	-	-	-	-	-	-	86.9	88.8	83.4	76.7	68.0	66.6	-
	MIN	-	-	-	-	-	-	63.0	64.0	61.4	55.9	46.5	46.0	-
DAVIS AGR COLLEGE	EVAP	1.62	1.33	3.19	B 7.33	7.08	11.41	11.88	10.26	7.20	3.29	3.08	■ .98	68.65
	DEP	.33	- .49	- .45	1.82	-1.12	1.72	1.13	.57	- .80	-1.71	.65	- .22	1.43
	WIND	1749	1356	1254	2274	1788	1666	1592	1568	1197	1086	1576	1125	18231
DUTTONS LANDING	EVAP	1.61	1.69	3.49	6.49	6.64	10.16	9.80	8.75	6.34	3.36	2.70	■ 1.42	62.45
	DEP	-	-	-	-	-	-	-	-	-	-	-	-	-
	WIND	2383	2429	3698	3732	4319	3558	4226	3961	3355	2244	2016	2833	38754
	MAX	53.6	59.9	-	75.1	74.5	-	83.1	83.2	80.0	72.3	-	-	-
	MIN	34.1	45.1	-	46.3	51.0	-	55.2	54.3	54.0	51.1	-	-	-
FALL RIVER MILLS INTAKE	EVAP	-	-	B 3.51	■ 5.63	B 6.83	11.49	14.00	11.42	B 9.81	-	-	-	-
	DEP	-	-	.50	.79	- .52	2.47	1.92	.60	2.72	-	-	-	-
	WIND	1140	1310	2615	2575	2710	2470	2688	2802	1860	1565	1305	1380	24420
FOLSOM DAM	EVAP	1.25	1.21	3.64	6.21	7.13	12.07	12.57	11.28	7.97	4.35	2.48	.77	70.94
	DEP	-	-	-	-	-	-	-	-	-	-	-	-	-
	WIND	1869	1605	1932	1835	1906	1738	1710	1723	1727	1518	1479	1339	20381
FRIANT GOVT CAMP	EVAP	1.18	1.51	3.70	6.56	8.30	14.62	17.46	B15.60	10.80	5.67	2.53	1.30	89.23
	DEP	- .07	- .44	.02	.89	-1.98	.85	1.62	1.84	.96	- .05	- .07	.05	3.62
	WIND	1347	1431	1746	1771	1900	1956	1898	1715	1422	1455	1155	1389	19185
	MAX	50.5	60.4	67.7	75.3	88.5	89.2	91.8	89.0	86.7	74.3	62.9	52.5	74.1
	MIN	35.0	46.5	45.8	49.2	54.5	60.7	62.5	58.4	59.6	51.8	44.1	39.8	50.7
HAMILTON AFB 1 E	EVAP	B 1.79	1.74	4.42	6.66	6.40	11.21	11.32	10.33	6.80	4.59	2.63	1.65	69.54
	DEP	-	-	-	-	-	-	-	-	-	-	-	-	-
	WIND	■ 1850	1925	3335	3146	3082	3196	2808	3212	2589	2398	1799	2583	31923
	MAX	53.7	59.7	68.0	76.3	78.8	86.0	86.1	84.0	81.8	72.5	62.5	54.5	72.0
	MIN	37.0	46.0	46.2	48.6	53.2	55.6	56.1	53.7	55.8	51.7	43.2	41.5	49.1
HETCH HETCHY	EVAP	-	-	-	4.69	3.74	8.31	9.13	8.37	6.07	B 2.34	-	-	-
	DEP	-	-	-	-	-	-	-	-	-	-	-	-	-
	WIND	-	-	-	-	-	-	-	-	-	-	-	-	-
JOICE ISLAND	EVAP	1.24	1.40	3.07	6.52	6.16	10.85	10.93	9.01	6.61	2.88	1.65	.70	61.02
	DEP	-	-	-	-	-	-	-	-	-	-	-	-	-
	WIND	1239	1190	2394	2616	4164	3098	3025	3328	2815	-	1378	2000	-
KETTLEMAN CITY 1 SSW	EVAP	1.86	2.38	5.58	9.44	11.07	16.80	17.91	15.78	10.98	6.93	3.39	1.69	103.81
	DEP	-	-	-	-	-	-	-	-	-	-	-	-	-
	WIND	1754	1727	2164	2407	2699	2370	2324	2158	1900	2136	B 1317	B 1645	24601
LAKESHORE	EVAP	-	B 1.25	B 2.23	■ 4.66	B 5.02	7.83	9.22	8.66	B 6.13	B 2.50	B 1.32	B .68	-
	DEP	-	-	-	-	-	-	-	-	-	-	-	-	-
	WIND	404	563	467	498	402	102	325	397	412	309	368	482	4729
LAKE SPAULDING DAM	EVAP	-	-	-	-	B 5.62	12.10	12.77	12.45	8.90	3.33	-	-	-
	DEP	-	-	-	-	-	-	-	-	-	-	-	-	-
	WIND	-	-	-	-	-	-	-	-	-	-	-	-	-
LODI	EVAP	1.32	1.09	3.71	6.59	7.21	10.86	11.66	9.28	6.78	3.08	1.88	.79	64.25
	DEP	.30	- .75	.12	.81	-1.66	.17	- .27	-1.04	- .96	-1.36	- .12	- .21	- 4.94
	WIND	1689	1449	2144	2455	2457	2037	1931	1659	1570	1175	938	1386	20890
MANDEVILLE ISLAND	EVAP	1.54	1.02	4.98	B 7.82	7.38	12.64	13.12	10.07	7.68	4.32	3.02	■ 1.21	74.80
	DEP	-	-	-	-	-	-	-	-	-	-	-	-	-
	WIND	3521	2915	4874	5335	5503	5828	6286	3948	3969	3205	2731	3664	51779
	MAX	51.8	59.8	67.6	76.3	77.6	86.8	86.4	86.3	83.1	72.4	61.4	54.6	72.0
	MIN	39.5	46.6	51.8	52.6	53.6	59.4	58.7	57.1	57.6	53.0	43.7	39.6	51.1
MONTICELLO DAM	EVAP	-	-	-	-	-	-	-	-	-	-	-	.77	-
	DEP	-	-	-	-	-	-	-	-	-	-	-	-	-
	WIND	-	-	-	-	-	-	-	-	-	-	-	B 462	-
	MAX	-	-	-	-	-	-	-	-	-	-	-	54.2	-
	MIN	-	-	-	-	-	-	-	-	-	-	-	40.4	-
NACIMIENTO DAM	EVAP	-	-	-	-	6.70	12.07	14.51	12.13	9.64	5.22	3.22	1.57	-
	DEP	-	-	-	-	-	-	-	-	-	-	-	-	-
	WIND	-	-	-	-	-	-	-	-	-	-	-	-	-

See reference notes following Station Index

Station		Jan.	Feb.	Mar.	Apr.	May	June	July	Aug.	Sept.	Oct.	Nov.	Dec.	Annual
NEWARK	EVAP	1.35	1.23	3.26	5.72	6.08	8.95	9.13	8.77	6.50	3.86	2.33	1.09	58.27
	DEP	- .01	- .67	- .16	.67	-1.11	.68	.38	1.04	- .10	- .46	- .02	- .17	.07
	WIND	1365	1235	1970	2251	1921	2282	2191	2230	1667	1525	1147	1474	21258
OAKDALE WOODWARD DAM	EVAP	1.28	1.16	3.74	6.07	B 8.22	13.46	14.22	14.21	9.44	4.74	2.23	.77	79.54
	DEP	.07	- .60	.44	.81	-1.21	1.00	- .42	1.44	.49	- .44	- .28	- .39	.91
	WIND	2848	3354	3070	3346	3340	3047	2962	2573	2480	2511	2049	2927	34507
PLACERVILLE IFG	EVAP	B 1.13	-	B 2.19	4.56	B 5.04	9.06	10.46	8.96	7.05	2.85	B 1.77	B 1.48	-
	DEP	-	-	-	-	-	-	-	-	-	-	-	-	-
	WIND	-	-	-	-	-	-	-	-	-	-	-	-	-
RICHMOND FIELD STA	EVAP	1.99	1.53	3.52	5.54	5.42	7.76	B 8.32	7.22	5.04	3.61	2.40	1.15	53.50
	DEP	-	-	-	-	-	-	-	-	-	-	-	-	-
	WIND	2249	2188	3041	2995	3444	3311	4840	4943	3511	2162	1457	-	-
	MAX	-	-	-	75.7	-	-	-	-	-	-	-	-	-
	MIN	-	-	-	48.4	-	-	-	-	-	-	-	-	-
RIVERSIDE CITRUS EXP STA	EVAP	1.76	2.06	4.47	5.35	B 5.91	8.75	10.02	9.39	B 6.86	B 4.39	B 3.14	2.49	64.59
	DEP	-	-	-	-	-	-	-	-	-	-	-	-	-
	WIND	-	-	-	-	-	-	-	-	-	-	-	-	-
SALT SPRINGS PH	EVAP	-	-	B 2.40	5.08	4.39	8.75	9.98	10.17	7.76	3.10	2.44	2.16	-
	DEP	-	-	-	-	-	-	-	-	-	-	-	-	-
	WIND	-	-	-	-	-	-	-	-	-	-	-	-	-
SHASTA DAM	EVAP	B 1.88	B 1.87	2.61	B 5.66	6.13	10.97	12.26	10.62	B 7.74	B 2.85	B 3.03	B 1.65	67.27
	DEP	-	-	-	-	-	-	-	-	-	-	-	-	-
	WIND	2176	1697	1338	1667	1416	1650	1847	1683	1758	1655	1925	1547	20359
STOCKTON MOWRY BRIDGE	EVAP	.87	.93	3.60	6.88	8.44	12.54	12.52	10.56	7.10	3.42	1.65	B .68	69.19
	DEP	-	-	-	-	-	-	-	-	-	-	-	-	-
	WIND	1240	1215	2475	2305	3535	2740	1805	2085	1280	1180	830	785	21475
	MAX	50.5	57.3	68.9	77.9	82.3	91.6	94.5	91.4	87.2	73.5	59.1	51.5	73.8
	MIN	36.6	47.1	48.5	50.4	54.3	58.2	59.4	56.9	58.4	53.3	43.4	41.2	50.6
TAHOE	EVAP	-	-	-	-	-	5.33	5.93	5.92	3.52	B 1.23	-	-	-
	DEP	-	-	-	-	-	1.02	.44	.20	- .66	-1.27	-	-	-
	WIND	1361	1213	1387	1810	490	181	151	268	254	320	1567	1151	10153
TRACY PUMPING PLANT	EVAP	1.95	1.82	5.47	9.30	B10.94	17.44	19.37	15.96	10.96	B 5.24	3.23	-	-
	DEP	-	-	-	-	-	-	-	-	-	-	-	-	-
	WIND	2078	1821	3948	4362	5737	6482	5988	6585	4755	2835	1850	1430	47871
TULELAKE	EVAP	-	-	-	-	-	9.44	10.31	9.33	6.52	B 2.25	-	-	-
	DEP	-	-	-	-	-	-	-	-	-	-	-	-	-
	WIND	-	-	-	-	-	-	-	-	-	-	-	-	-
TULELAKE 5 WSW	EVAP	-	-	-	-	-	10.79	10.90	10.09	-	B 1.89	-	-	-
	DEP	-	-	-	-	-	-	-	-	-	-	-	-	-
	WIND	-	-	-	-	-	-	-	-	-	-	-	-	-
TURNTABLE CREEK	EVAP	2.10	B 2.70	B 2.46	5.57	B 5.07	9.15	10.26	10.08	B 8.41	B 3.72	3.49	B 1.96	64.97
	DEP	-	-	-	-	-	-	-	-	-	-	-	-	-
	WIND	2768	2501	1919	2092	1742	1655	1894	1676	1836	2062	2562	2172	24879
WALNUT GROVE	EVAP	-	-	-	6.68	B 6.70	11.73	10.96	9.15	6.59	B 3.38	1.76	B 1.32	-
	DEP	-	-	-	-	-	-	-	-	-	-	-	-	-
	WIND	1571	1371	2363	2263	2026	2162	2003	1655	1563	966	864	998	19805

MAX AND MIN IN TABLE 4 REFER TO MEAN MAXIMUM AND MINIMUM TEMPERATURES OF WATER IN PAN.

WEATHER SUMMARY (Continued)

west to northeast path from Hunter's Point across San Francisco Bay to El Sobrante north of El Cerrito. In May, generally during the periods 10th - 11th, 13th - 14th, 17th - 19th, and on intermittent days toward the end of the month, storm fronts caused considerable damage at times throughout the State, and extremely severe thunderstorms accompanied by hail in the vicinity of Dudleys and Auberry caused a prolonged power failure on the 13th. The storm also damaged some of the fruit crops in Madera, Fresno, Kings, and Tulare Counties. Heavy rains damaged much of the strawberry crop in Santa Clara County and washed out bridges near Santa Cruz. Severe thunderstorms during July and August were responsible for the damaging of the center span of the O'Byrnes Valley bridge up the Stanislaus River Canyon on July 6; and for various local damages near Redlands in July and in sections of the southern California mountains and desert in August. Widespread and heavy rains in October were responsible for considerable damage throughout most of the State as a result of local flooding and lightning strikes. An unusually vigorous storm passing over northern and central California on December 17 and 18 caused brief but torrential rains and violent gusts of wind in many areas. Damage was reported in parts of the Sacramento Valley, the Vallejo area, and in Santa Cruz County.

Santa Ana-type winds of note in southern California occurred on the following days: on January 16 in the San Bernardino, Ontario, Fontana, and Chino areas, with gusts reported up to 68 m.p.h.; on March 29 at Edwards Air Force Base, near Lancaster with gusts to 80 m.p.h., and in the southern California coastal basin on March 21 - 22. The usual wind damages, such as power failures, falling telephone lines and trees, the blowing down of television antennas, and numerous other miscellaneous accidents were reported. There were numerous fires in the mountains and foothill areas of southern California during November, the worst being the 28,000-acre brush fire in the San Gabriel Mountains which was fanned by severely strong and gusty winds. On November 21 - 22 an extremely severe Santa Ana windstorm blew from Oxnard south to San Diego and on the coastal plains and mountains. Considerable and widespread damage at most southern California communities were attributed to this storm.

FLOODS: Usual flooding occurred throughout many areas of the State as a result of locally heavy downpours. Rains from a storm of February 20 - 21 primed the relatively dry ground over the Russian River basin for runoff from the rains following. The Russian River crested near 31 feet at Guerneville on the 25th, about 2 feet above flood stage, causing minor flooding in the resort area. On February 25 the Eel River reached a crest of 19.3 feet, inundating several thousand acres of farmland. Damage was mainly debris deposit and bank erosion. Light to locally moderate rain that fell in the northern half of the Sacramento district the first 8 days of October followed by a warm-type storm between the 8th and 10th and another on the 12th and 13th, caused a minor crest to develop in the upper Sacramento River that reached the Colusa area early on the 15th, and resulted in overflow at the Tisdale weir into Sutter bypass. The upper Sacramento overflowed again during the last part of December; however, the overflow depth did not exceed much over one foot over the weir on any of the rises.

Details of each month's weather may be found in the monthly issues of this publication.

Joseph R. Glantz
Climatologist
Weather Records Processing Center
San Francisco, California

See reference notes following Station Index

AVENAL 9 SSE	All equipment moved 270 feet N.	August 20, 1957
BEAUMONT	Recording rain gage installed	October 10, 1957
BEAUMONT 1 E	Recording rain gage removed	October 10, 1957
BEAUMONT 1 N	All equipment moved 1.4 miles SE and evaporation and wind equipment removed.	May 1, 1957
BEAUMONT PUMPING PLANT	Rain gage moved 95 feet NNE and evaporation and wind equipment installed.	August 1, 1957
BIEBER	Recording rain gage moved 175 yards NNE.	August 21, 1957
BISHOP WB AP	Non-recording rain gage moved 30 feet NW	August 8, 1957
BOULEVARD 5 W	Rain gage moved 4 miles E	November 1, 1957
BURBANK FIRE DEPT FC 226	Rain gage moved 400 feet N.	September 19, 1957
BURNEY	Temperature equipment moved 118 feet S and rain gage moved 133 feet S	April 30, 1957
CAJON WEST SUMMIT	Recording rain gage moved 250 feet E	June 20, 1957
CANTIL 2 E	All equipment moved 1.5 miles W	October 29, 1957
CEDARVILLE	All equipment moved 200 yards S	April 20, 1957
CHESTER	Temperature equipment installed	August 20, 1957
CHUCHUPATE RS	Recording rain gage moved 28 feet NE	October 15, 1957
CONCORD 3 ESE	Rain gage moved 0.8 mile NNE.	October 22, 1957
COVELO	All equipment moved 0.4 mile S.	August 15, 1957
COVELO EEL RIVER RS	Recording rain gage moved 14 feet NW.	August 17, 1957
CRESCENT CITY	All equipment moved 2800 feet NNE	April 12, 1957
EL CENTRO	All equipment moved 1.2 miles S	November 15, 1956
FINLEY	All equipment moved 1 mile NNE and non-recording equipment removed.	April 25, 1957
FIVE POINTS 5 SSW	All equipment moved 40 feet E	November 1, 1957
FORT JONES 6 SE	Recording rain gage moved 175 feet SW	April 14, 1957
HAT CREEK RS	Recording rain gage moved 150 yards ENE.	April 22, 1957
HOOPA 2 SE	Rain gage moved 170 feet NNW.	September 15, 1957
HUASNA	Recording rain gage moved 2.4 miles SSE.	August 9, 1957
KENTFIELD	All equipment moved 0.4 mile NW	March 15, 1957
KETTLEMAN STATION	Temperature equipment moved 6 feet W.	November 20, 1956
LAFAYETTE 3 NNE	Rain gage moved 0.4 mile S.	November 8, 1957
LAKE ELEANOR	Temperature and non-recording gage discontinued and storage gage equipment installed.	November 1, 1957
LECHUZA PATROL STA FC 352	All equipment moved 150 feet SE.	July 11, 1956
LIVERMORE	All equipment moved 100 yards ESE.	December 4, 1957
MECCA	All equipment moved 190 feet NNE	January 23, 1957
MOJAVE	Rain gage moved 0.8 mile SSE	December 17, 1956
MONTAGUE SISKIYOU CO AP	Recording rain gage moved 1.7 miles S	April 15, 1957
MONTEREY	All equipment moved 400 feet WNW	February 9, 1957
OAKDALE WOODARD DAM	All equipment moved 30 feet NNE.	January 22, 1957
OAKVILLE 4 SW	Recording rain gage moved 0.5 mile SW	March 1, 1957
OCOTILLO	Rain gage moved 600 feet S	November 1, 1957
OILFIELDS JOAQUIN RIDGE	Storage rain gage moved 75 feet N.	July 17, 1957
PALOS VERDES ESTATES FC 43 A	Rain gage moved 0.1 mile NW.	July 12, 1955
PARADISE	Rain gage moved 160 feet SE.	August 19, 1957
POINT AREA	Temperature and non-recording rain gage equipment installed.	August 14, 1957
RANDSBURG	Recording rain gage equipment removed.	March 24, 1957
REDLANDS	All equipment moved 0.5 mile WSW	June 20, 1956
SAN NICOLAS ISLAND	Recording rain gage moved 240 feet WNW.	May 14, 1957
SANTA PAULA	All equipment moved 0.5 mile E	November 27, 1957
SHAFFER TOOL WORKS BREA	Rain gage moved 2 blocks W and 4 blocks S.	June 3, 1957
SIERRA CITY	All equipment moved 0.2 mile NW.	June 19, 1957
SPADRA PACIFIC COLONY FC 356 B	All equipment moved 600 feet NE.	October 1, 1955
STIRLING CITY RS	Rain gage moved 45 feet SW and recording rain gage installed	October 29, 1957
TORRANCE	All equipment moved 2.9 miles N.	June 27, 1957
TULELAKE 2 SE	All equipment moved 1.7 miles NW	October 10, 1956
U C L A	All equipment moved 650 feet SW.	May 9, 1957
VISALIA	Temperature equipment moved 12 feet SW.	July 1, 1956
WELDON	Recording rain gage moved 1.1 miles WSW	October 28, 1957
WHITTIER CITY HALL FC 106 B	Rain gage moved 0.5 mile SE.	May 5, 1955
WILLOWS	All equipment moved 0.8 mile WNW	November 1, 1956
WOODLAND	All equipment moved 1.3 miles W by N	April 1, 1957
WRIGHTS	Rain gage moved 0.2 mile N	December 11, 1957

CHANGES IN STATION NAMES

BEAUMONT 1 N	Changed to	BEAUMONT 1 E	May 1, 1957
BOULEVARD 5 W	Changed to	BOULEVARD	November 1, 1957
BURBANK FIRE DEPT FC 226	Changed to	BURBANK FIRE DEPT FC 226 B	September 19, 1957
CANTIL 2 E	Changed to	CANTIL	October 29, 1957
CONCORD 3 ESE	Changed to	CONCORD 3 E	October 22, 1957
CRESCENT CITY	Changed to	CRESCENT CITY 1 N	April 12, 1957
EL CENTRO	Changed to	EL CENTRO 2 SSW	November 15, 1956
FINLEY	Changed to	FINLEY 1 NNE	April 25, 1957
FORT JONES 6 SE	Changed to	FORT JONES 6 ESE	April 14, 1957
GRATON	Changed to	GRATON 1 W	April 10, 1957
HAT CREEK EXP STA	Changed to	HAT CREEK RS	April 22, 1957
LAFAYETTE 3 NNE	Changed to	LAFAYETTE 2 NNE	November 8, 1957
LECHUZA PATROL STA FC 352	Changed to	LECHUZA PATROL STA FC 352 B	July 11, 1956
MARTINEZ 2 S	Corrected to	MARTINEZ 3 S	May 1, 1957
MECCA	Changed to	MECCA 3 SE	January 23, 1957
MONTAGUE SISKIYOU CO AP	Changed to	MONTAGUE 3 NE	April 15, 1957
NEWHALL SOLEDAD DIV HDGRS FC 32 CE	Changed to	NEWHALL SOLEDAD FC 32 C	August 10, 1955
PALOS VERDES ESTATES FC 43 A	Changed to	PALOS VERDES ESTATES FC 43 C	July 12, 1955
SHAFFER TOOL WORKS BREA	Changed to	BREA CITY	June 1, 1957
SPADRA PACIFIC COLONY FC 356 B	Changed to	SPADRA PACIFIC COLONY FC 356 C	October 1, 1955
TULELAKE 2 SE	Changed to	TULELAKE	October 10, 1956
WELDON	Changed to	WELDON 1 WSW	October 28, 1957
WHITTIER CITY HALL FC 106 B	Changed to	WHITTIER CITY HALL FC 106 C	May 5, 1955
WOODLAND	Changed to	WOODLAND 1 WNW	April 1, 1957

TOTAL PRECIPITATION

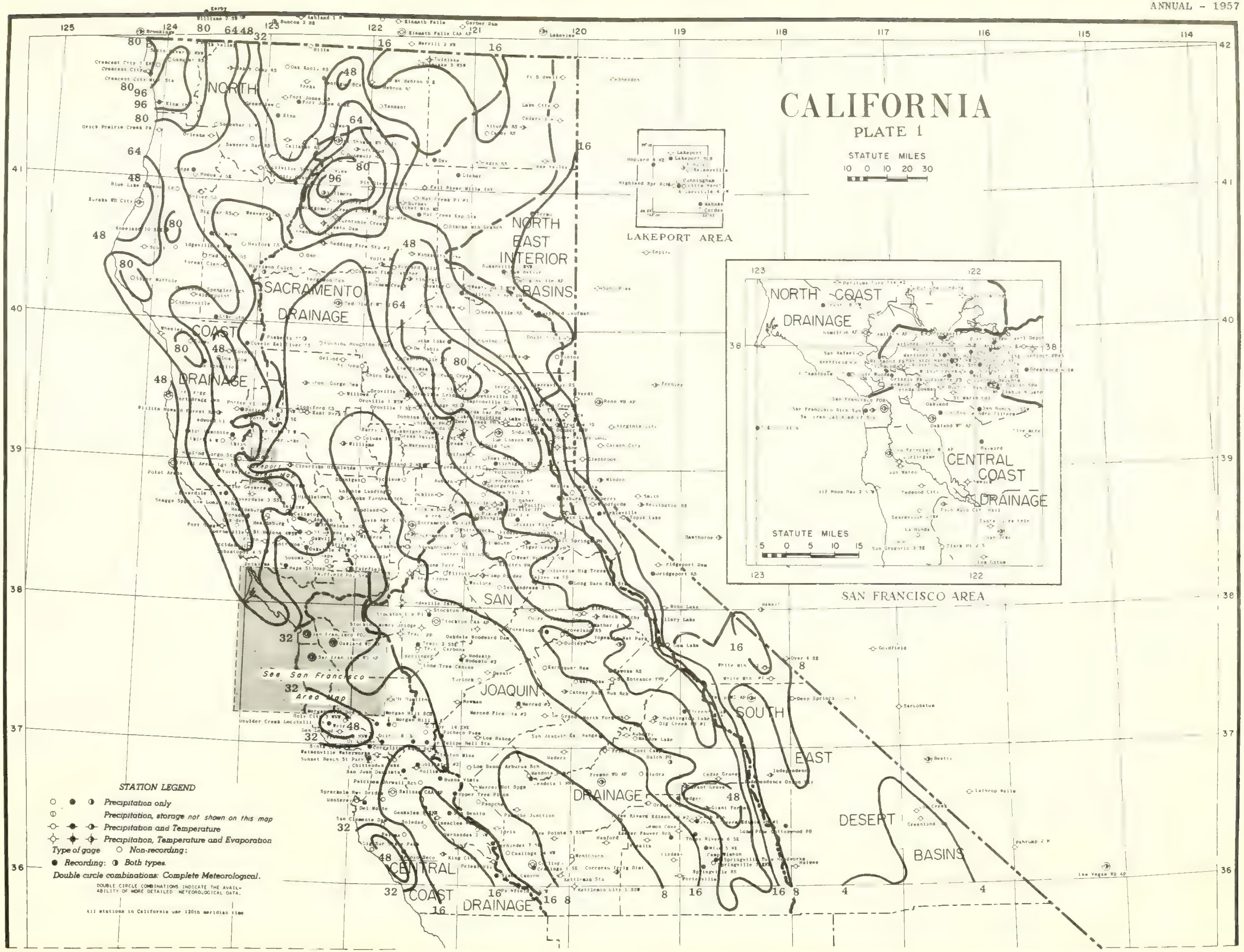

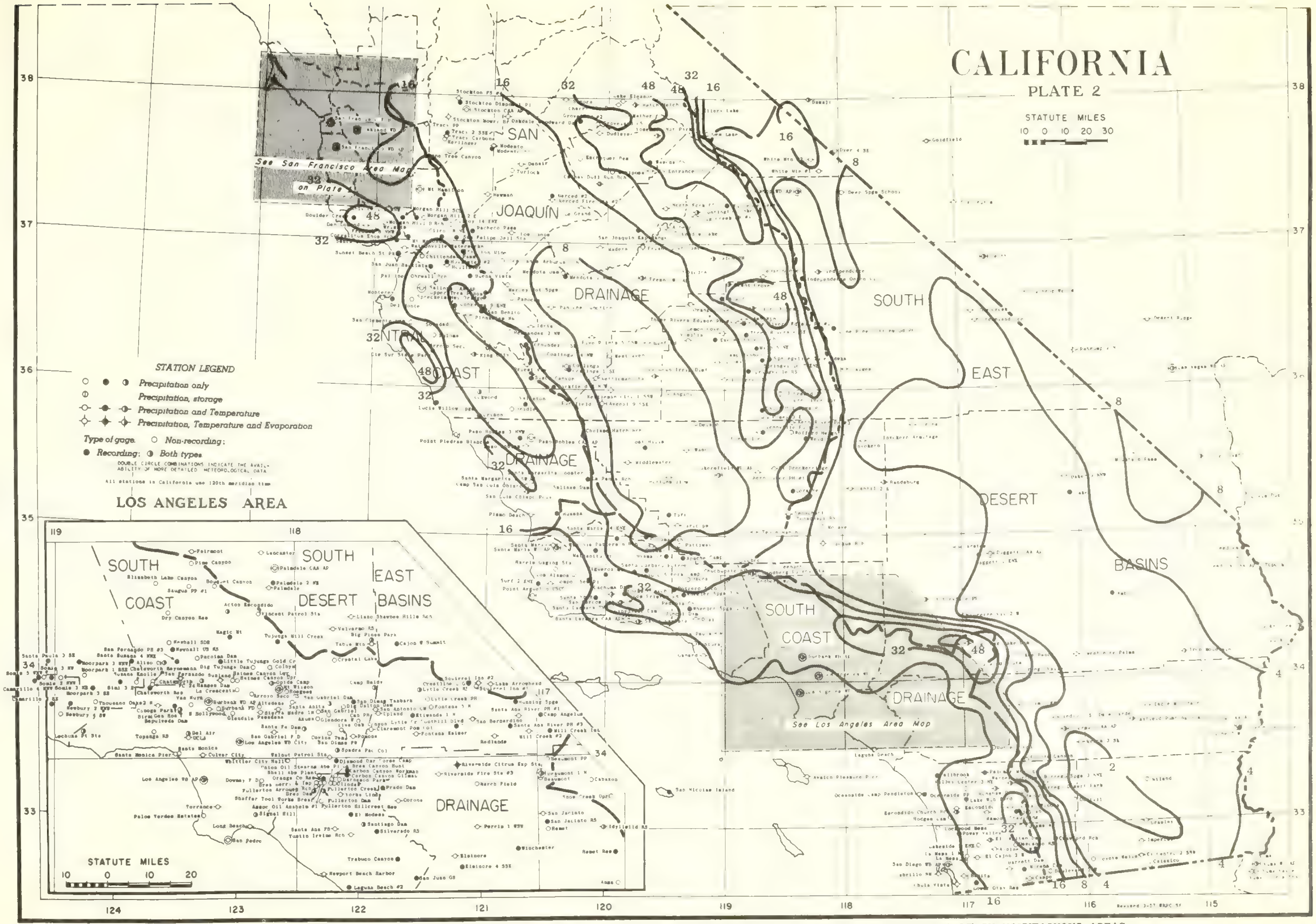

ISOLINES ARE DRAWN THROUGH POINTS OF APPROXIMATELY EQUAL VALUE. CAUTION SHOULD BE USED IN INTERPOLATING ON THESE MAPS, PARTICULARLY IN MOUNTAINOUS AREAS.

AVERAGE TEMPERATURE

ANNUAL - 1957

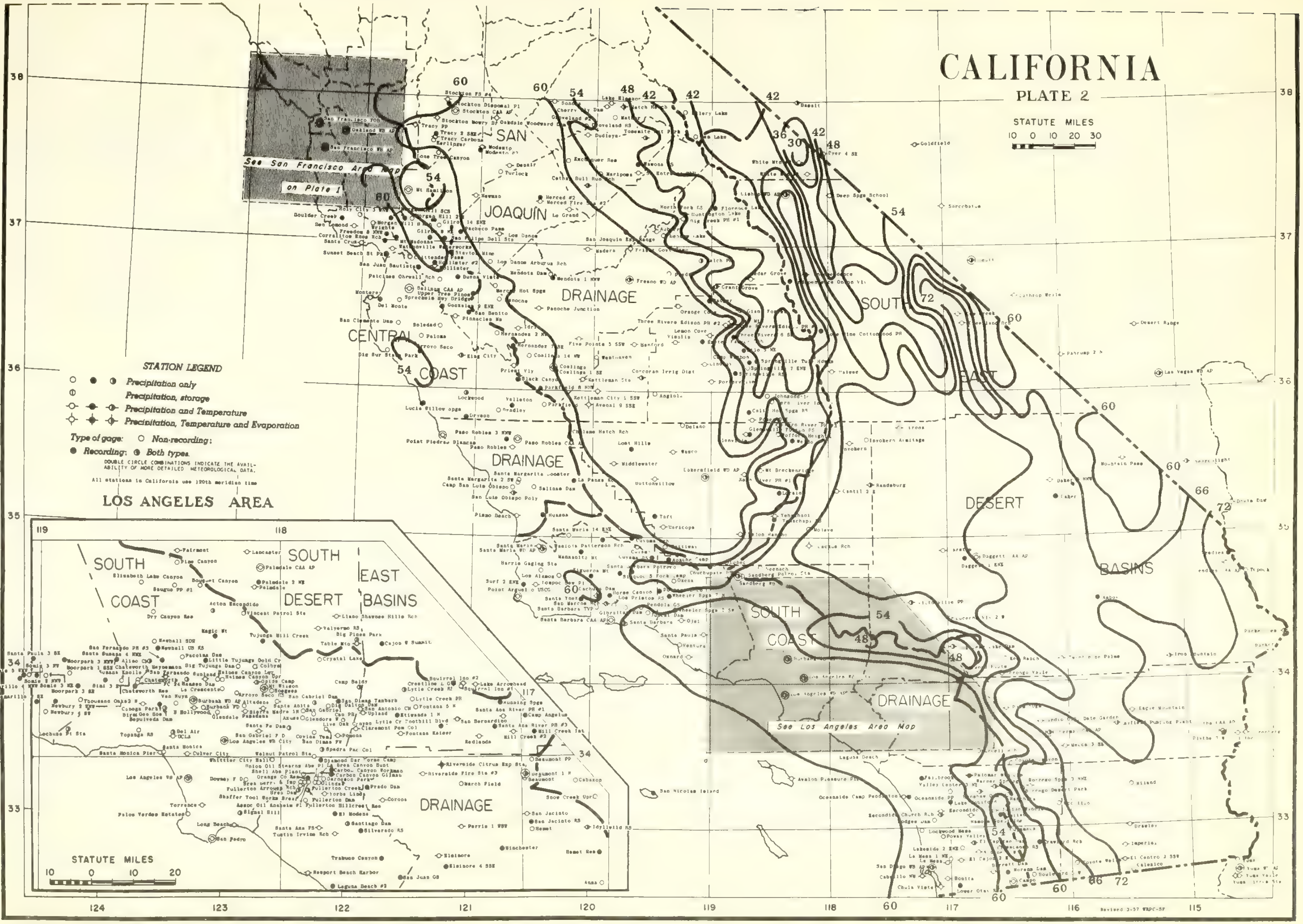

ISOLINES ARE DRAWN THROUGH POINTS OF APPROXIMATELY EQUAL VALUE. CAUTION SHOULD BE USED IN INTERPOLATING ON THESE MAPS, PARTICULARLY IN MOUNTAINOUS AREAS.

STATION INDEX

Station	Index No.	County	Drainage ‡	Latitude	Longitude	Elevation	Years of record: Temp.	Years of record: Precip.	Years of record: Evap	Opened or closed during yr.: Month opened	Opened or closed during yr.: Month closed	Refer to tables
ACTON ESCONDIDO CANYON FC 261 B E	0014	LOS ANGELES	29	34 30	118 17	2920		61				2 C
ADIN RANGER STATION	0029	MODOC	21	41 12	120 57	4193	2	14				1 2 3
ALAMO 1 N	0064	CONTRA COSTA	4	37 52	122 02	375		0		OCT		2
ALDERPOINT	0088	HUMBOLDT	7	40 11	123 36	435	14	15				1 2 3
ALISO CANYON FC 446	0115	LOS ANGELES	13	34 19	118 33	2367		18				2 C
ALPINE 1 W	0136	SAN DIEGO	33	32 50	116 47	1700	5	5				1 2 3
ALTADENA	0144	LOS ANGELES	13	34 11	118 08	1125		36				2
ALTURAS RANGER STATION	0161	MODOC	21	41 29	120 32	4365	40	43				1 2 3 C
AMBOY	0176	SAN BER'DINO	6	34 33	115 45	620						C
ANGIOLA	0204	TULARE	9	35 59	119 29	205		57				2
ANGWIN PACIFIC UNION COLLEGE	0212	NAPA	17	38 35	122 26	1815	6	18				1 2 3
ANTIOCH 1 E	0227	CONTRA COSTA	27	38 00	121 47	46	79	79				1 2 3
ANTIOCH PUMPING PLANT 3	0232	CONTRA COSTA	27	37 59	121 44	60	2	2	2			1 2 3 4
ANZA	0235	RIVERSIDE	33	33 33	116 41	3900		13				2
APACHE CAMP	0239	VENTURA	30	34 52	119 21	4600						C
ARROYO SECO	0322	MONTEREY	24	36 14	121 29	800						C
ARROYO SECO RS FC 508 C	0327	LOS ANGELES	13	34 13	118 10	1220		41				2
ASH MOUNTAIN	0343	TULARE	9	36 29	118 50	1698	33	33				1 2 3
ASSOC OIL ANAHEIM 1	0355	ORANGE	26	33 55	117 53	350		16				2
ATLAS ROAD	0372	NAPA	17	38 25	122 15	1735						C
ATWELL CCC CAMP	0374	TULARE	9	36 28	118 40	6400		9				S
AUBERRY	0379	FRESNO	27	37 05	119 29	2003	39	42				1 2 3
AUBURN	0383	PLACER	1	38 54	121 04	1297	85	87				1 2 3
AVALON PLEASURE PIER	0395	LOS ANGELES	33	33 21	118 20	0	47	47				1 2 3
AVENAL 9 SSE	0398	KINGS	10	35 54	120 03	550	1	2	2			1 2 3 4
AZUSA FC 143	0410	LOS ANGELES	26	34 08	117 54	607		52				2
BACKUS RANCH	0418	KERN	6	34 57	118 11	2645	21	22	22			1 2 3 4
BADGER	0422	TULARE	9	36 38	119 01	3030						C
BADGER PASS	0425	MARIPOSA	14	37 40	119 40	7300		15				S
BAKER	0436	SAN BER'DINO	6	35 16	116 04	940						C
BAKER 9 NNW	0437	SAN BER'DINO	6	35 23	116 07	1045	4	4				1 2 3
BAKERSFIELD WB AIRPORT	0442	KERN	10	35 25	119 03	489	51	69				1 2 3
BALCH POWER HOUSE	0449	FRESNO	11	36 55	119 05	1720		32				2
BALL MOUNTAIN LOOKOUT	0468	TEHAMA	23	39 56	122 47	6500		9				S
BARNESON PARK	0509	ORANGE	26	33 56	117 51	600		16				2
BARRETT DAM	0514	SAN DIEGO	33	32 41	116 40	1623	42	43				1 2 3
BARSTOW	0519	SAN BER'DINO	15	34 54	117 02	2142	35	45				1 2 3
BATES RIDGE	0543	SANTA BARBARA	30	34 55	119 54	5300		10				S
BEAUMONT	0606	RIVERSIDE	28	33 56	116 59	2580		64				2 C
BEAUMONT PUMPING PLANT	0607	RIVERSIDE	28	33 59	116 58	3045		47	0			2 4
BEAUMONT 1 E	0609	RIVERSIDE	6	33 56	116 57	2589	18	18	15			1 2 3 4C
BEEHIVE MEADOW	0617	TUOLUMNE	37	38 00	119 47	6500		9				S
BEL AIR FC 10	0619	LOS ANGELES	33	34 05	118 27	540		30				2 C
BEN LOMOND	0674	SANTA CRUZ	4	37 05	122 06	504	21	21				1 2 3
BENSONS FERRY	0682	SAN JOAQUIN	16	38 15	121 26	17		45				2
BERKELEY	0693	ALAMEDA	4	37 52	122 15	299	71	71				1 2 3 C
BERRYESSA LAKE	0705	NAPA	23	38 33	122 14	480	0	0	0	NOV		1 2 3 4
BESWICK 7 S	0715	SISKIYOU	12	41 52	122 14	6140		5				[illegible]
BIEBER	0731	LASSEN	21	41 07	121 08	4130						C
BIG BAR RANGER STATION	0738	TRINITY	35	40 45	123 15	1248	5	14				1 2 3
BIG BEAR LAKE DAM	0742	SAN BER'DINO	28	34 14	116 58	6815	20	28				1 2 3 C
BIG CREEK POWER HOUSE 1	0755	FRESNO	27	37 12	119 15	4928	43	43				1 2 3
BIG DALTON DAM FC 223 B E	0758	LOS ANGELES	26	34 10	117 48	1575		28				2
BIG PINE CREEK	0767	INYO	19	37 08	118 28	10000		6				S
BIG PINES PARK FC 83	0779	LOS ANGELES	6	34 23	117 41	6860		30				2 C
BIG SUR STATE PARK	0790	MONTEREY	4	36 15	121 47	220		43				2
BIG TUJUNGA DAM FC 46 D E	0798	LOS ANGELES	13	34 18	118 11	2315		18				2
BIRMINGHAM GENERAL HOSPITAL	0818	LOS ANGELES	13	34 11	118 30	722						C
BISHOP PASS SNOW COURSE	0821	FRESNO	11	37 06	118 34	11040		8				S
BISHOP WB AIRPORT	0822	INYO	19	37 22	118 22	4108	22	45				1 2 3 C
BISHOP UNION CARBIDE	0824	INYO	19	37 22	118 43	9390	0	0		MAY		1 2 3
BLACK MOUNTAIN 2 S	0850	SANTA CLARA	4	37 17	122 09	2331		3				2
BLACKS MOUNTAIN	0867	LASSEN	21	40 46	121 12	7200		11				S
BLACKS MOUNTAIN BRANCH	0870	LASSEN	21	40 44	121 15	5600		16				2
BLUE CANYON WB AIRPORT	0897	PLACER	8	39 17	120 42	5280	14	18				1 2 3 C
BLUE LAKE REDWOOD CREEK	0903	HUMBOLDT	17	40 55	123 49	975		0				2
#BLYTHE	0924	RIVERSIDE	5	33 37	114 36	266	48	49				1 2 3
BLYTHE 7 W	0925	RIVERSIDE	5	33 37	114 43	390						C
BLYTHE CAA AIRPORT	0927	RIVERSIDE	5	33 37	114 43	390	16	17				1 2 3
BOCA	0931	NEVADA	36	39 23	120 06	5532	21	68	17			1 2 3 4
BONITA	0968	SAN DIEGO	33	32 40	117 02	105	41	42				1 2 3
BORREGO DESERT PARK	0983	SAN DIEGO	6	33 17	116 21	850		12				[illegible]
BORREGO SPRINGS 3 NNE	0986	SAN DIEGO	6	33 13	116 20	625	13	13				1 2 3
BOULDER CREEK LOCATELLI RCH	1005	SANTA CRUZ	4	37 08	122 12	2200						C
BOULEVARD	1009	SAN DIEGO	6	32 40	116 17	3400		31				[illegible]
BOUQUET CANYON	1013	LOS ANGELES	13	34 35	118 21	3000		17				2
BOWMAN DAM	1018	NEVADA	8	39 27	120 40	5347	29	74				1 2 3 C
BRADLEY	1034	MONTEREY	24	35 52	120 48	540		11				2
BRAWLEY	1048	IMPERIAL	6	32 59	115 32	- 119	48	49				1 2 3
BRAY 10 WSW	1050	SISKIYOU	12	41 34	122 08	5759		5				S
BREA BERRY AND IMPERIAL	1054	ORANGE	36	33 55	117 54	350		15				2
BREA CITY	1056	ORANGE	26	33 55	117 54	350		16				2
BREA DAM	1057	ORANGE	36	33 53	117 56	275		16				2 C
BRENTWOOD 6 SW	1060	CONTRA COSTA	27	37 55	121 46	300						C
BRIDGEPORT	1072	MONO	38	38 15	119 14	6470	0	8		✓JUL		1 2 3
BRIDGEPORT DAM	1075	MONO	38	38 19	119 13	6420	28	38			JUN	1 2 3
BRIDGEPORT RANGER STATION	1076	MONO	38	38 16	119 17	6550						C
BRIDGEVILLE 4 NNW	1080	HUMBOLDT	7	40 31	123 49	2050		3				2
BROOKS FARNHAM RANCH	1112	YOLO	23	38 46	122 09	350	34	36				1 2 3 C
BRUSH CREEK RANGER STATION	1130	BUTTE	[illegible]	39 41	121 20	3560		22				2 C
BRUSHY SPRINGS GUARD STATION	1133	PLACER	1	39 00	120 35	4800		4				S
BRYSON	1142	MONTEREY	24	35 48	121 05	925						C
BUCKHORN	1149	SHASTA	21	40 52	121 51	3771		7			FEB	2
BUCKS LAKE	1161	PLUMAS	8	39 54	121 12	5200						C
BUENA VISTA	1170	SAN BENITO	20	36 46	121 11	1640						C
BULLARDS BAR POWER HOUSE	1180	YUBA	8	39 25	121 09	1740		17				2
BURBANK FIRE DEPT FC 226 B	1192	LOS ANGELES	13	34 11	118 18	680		28				[illegible]
#BURBANK WB AIRPORT	1194	LOS ANGELES	13	34 12	118 22	699	26	26				1 2 3 C
BURLINGAME	1206	SAN MATEO	4	37 35	122 21	10	12	12	2			1 2 3 4
BURNEY	1214	SHASTA	21	40 53	121 40	3127	23	23				1 2 3
BURTON RANCH	1216	CONTRA COSTA	4	37 52	122 05	560		1				[illegible]
BUTTONWILLOW	1244	KERN	10	35 24	119 28	268	18	42				1 2 3
CABAZON	1250	RIVERSIDE	6	33 55	116 47	1815		38				[illegible]
CABRILLO NATIONAL MONUMENT	1252	SAN DIEGO	33	32 40	117 14	410	5	5				1 2 3 C
CACHUMA DAM	1253	SANTA BARBARA	32	34 35	119 59	781	4	6	2			1 2 3 4C
CAJON WEST SUMMIT	1272	SAN BER'DINO	6	34 23	117 34	4780						C
CALAVERAS BIG TREES	1277	CALAVERAS	2	38 17	120 19	4696	17	17				1 2 3
CALAVERAS RANGER STATION	1280	CALAVERAS	34	38 12	120 22	3343						C
CALEXICO	1288	IMPERIAL	6	32 40	115 29	3		37				2
CALIFORNIA HOT SPRINGS RS	1300	TULARE	9	35 52	118 41	2975						C
CALISTOGA	1312	NAPA	17	38 35	122 35	365		66				[illegible]
CALLAHAN RANGER STATION	1316	SISKIYOU	12	41 18	122 48	3136	4	14				1 2 3
CAMARILLO 2 SE	1336	VENTURA	33	34 12	119 01	123						C
CAMARILLO 4 NNW	1338	VENTURA	33	34 16	119 05	352						C
CAMP ANGELUS	1369	SAN BER'DINO	28	34 09	116 59	5800						C
CAMP BALDY FC 85 F	1373	LOS ANGELES	26	34 14	117 40	4300		37				2 C
CAMPO	1424	SAN DIEGO	33	32 37	116 28	2612	8	70				1 2 3
CAMP PARDEE	1428	CALAVERAS	16	38 15	120 51	658	30	31	18			1 2 3 4C
CAMP PIONEER SKI SHELTER	1433	SIERRA	8	39 38	120 34	5565		12				S
CAMP SAN LUIS OBISPO	1444	SAN LUIS OB'PO	4	35 21	120 41	625		15				[illegible]
CAMPTONVILLE RANGER STATION	1462	YUBA	8	39 27	121 03	2745		45				2 C
CAMP WISHON	1470	TULARE	9	36 11	118 40	3800						C
CANBY RANGER STATION	1476	MODOC	21	41 27	120 52	4312		5				[illegible]

Station	Index No.	County	Drainage ‡	Latitude	Longitude	Elevation	Years of record: Temp.	Years of record: Precip.	Years of record: Evap	Opened or closed during yr.: Month opened	Opened or closed during yr.: Month closed	Refer to tables
CANOGA PARK PIERCE COLLEGE	1484	LOS ANGELES	13	34 11	118 34	794	[illegible]	8				1 2 3
CANTIL	1488	KERN	6	35 18	117 58	2010	1	2				1 2 3
CANYON DAM	1497	PLUMAS	8	40 10	121 05	4555	31	44				1 2 3
CARBON CANYON GILMAN	1518	ORANGE	26	33 56	117 48	1775						C
CARBON CANYON WORKMAN	1520	SAN BER'DINO	26	33 57	117 48	1175						C
CATHAY BULL RUN RANCH	1588	MARIPOSA	27	37 24	120 04	1425	3	3				1 2 3 C
CAZADERO	1602	SONOMA	22	38 32	123 07	1040		18				2
CECILVILLE SAWYER MT VIEW	1606	SISKIYOU	12	41 06	123 03	3000	2	3				1 2 3
CEDAR GROVE	1609	FRESNO	11	36 47	118 40	4650	10	11				1 2 3
CEDARVILLE	1614	MODOC	18	41 32	120 10	4672	61	62				1 2 3
CENTERVILLE POWER HOUSE	1624	BUTTE	23	39 47	121 40	522	44	44				1 2 3
CHALLENGE RANGER STATION	1653	YUBA	8	39 29	121 14	2575		20				2
CHATSWORTH HEYNEMANN RANCH	1679	LOS ANGELES	13	34 16	118 36	1000		12				2
CHATSWORTH FC 24 D	1680	LOS ANGELES	13	34 15	118 36	957		30				2
CHATSWORTH RESERVOIR	1682	LOS ANGELES	13	34 14	118 37	865						C
CHERRY VALLEY DAM	1697	TUOLUMNE	37	37 58	119 55	4765	2	2				1 2 3
CHESTER	1700	PLUMAS	8	40 18	121 13	4530	0	47				1 2 3
CHICO EXPERIMENT STATION	1715	BUTTE	23	39 42	121 47	205	88	87	7			1 2 3 4C
CHITTENDEN PASS	1739	SAN BENITO	20	36 54	121 36	125		11				2
CHOLAME HATCH RANCH	1743	SAN LUIS OB'PO	24	35 41	120 12	1975						C
CHUCHUPATE RANGER STATION	1754	VENTURA	10	34 48	119 01	5265						C
CHULA VISTA	1758	SAN DIEGO	33	32 36	117 06	9	38	39	39			1 2 3 4
CISCO RANGER STATION	1768	PLACER	8	39 18	120 31	5739		14				2
CLAREMONT POMONA COLLEGE	1779	LOS ANGELES	26	34 06	117 43	1201	64	66				1 2 3
CLARKSBURG	1784	YOLO	23	38 25	121 32	14	23	23				1 2 3
CLAYTON 1 SW	1786	CONTRA COSTA	[illegible]	37 56	121 58	1010						C
CLEARLAKE HIGHLANDS 1 NNE	1806	LAKE	23	38 58	122 38	1352	2	3				1 2 3 C
CLOVERDALE 3 SSE	1838	SONOMA	22	38 46	122 59	320	55	60				1 2 3
CLOVERDALE 11 W	1840	SONOMA	22	38 46	123 13	1750						[illegible]
CLOVER MEADOWS GUARD STATION	1844	MADERA	27	37 32	119 17	7002		9				S
COALINGA	1864	FRESNO	27	36 09	120 21	671	45	46				1 2 3
COALINGA 1 SE	1867	FRESNO	27	36 08	120 20	663	31	39				C
COALINGA 14 NW	1869	FRESNO	27	36 14	120 34	1640		18				2
COLBYS FC 53D	1896	LOS ANGELES	13	34 18	118 07	3675		60				2
COLD SPRINGS CAMP	1905	MONTEREY	4	36 13	121 41	3280		17				S
COLEMAN FISH HATCHERY	1907	SHASTA	23	40 24	122 09	420		13				[illegible]
COLFAX	1912	PLACER	8	39 06	120 58	2418	85	[illegible]				1 2 3
COLGATE POWER HOUSE	1916	YUBA	8	39 20	121 11	585		51				2
COLUSA 1 SSW	1948	COLUSA	23	39 12	122 01	60	52	78				1 2 3
CONCORD 2 SE	1961	CONTRA COSTA	4	37 57	122 00	260		0			APR	2
CONCORD 3 E	1962	CONTRA COSTA	4	37 58	121 59	195		1				2
CONCORD 1 SE	1965	CONTRA COSTA	[illegible]	37 59	122 01	112						C
CORCORAN IRRIG DIST	2012	KINGS	9	36 06	119 34	200	11	12				1 2 3 C
CORDES	2015	LAKE	23	38 51	122 47	2610		2				2
CORNING HOUGHTON RANCH	2027	TEHAMA	23	39 54	122 22	487		7				2
CORONA	2031	RIVERSIDE	[illegible]	33 53	117 34	610	44	49				1 2 3
CORRALITOS ENOS RANCH	2051	SANTA CRUZ	20	37 00	121 49	730						C
COTTONWOOD CREEK	2069	INYO	19	36 29	118 11	10600		6				S
COVELO	2081	MENDOCINO	7	39 47	123 15	1385	17	39				1 2 3
COVELO EEL RIVER RANGER STA	2084	MENDOCINO	7	39 50	123 05	1564						C
COVINA TEMPLE FC 193	2090	LOS ANGELES	26	34 05	117 52	575		29				2
COW CREEK	2092	INYO	6	36 32	116 53	- 152	22	23				1 2 3
COYOTE CANYON	2103	RIVERSIDE	6	33 26	116 30	2300		15				2
COYOTE WELLS	2111	IMPERIAL	6	32 44	115 58	250		14				[illegible]
CRABTREE MEADOW	2114	TULARE	10	36 34	118 20	10720		8				S
CRAWFORD RANCH	2139	SAN DIEGO	6	32 53	116 17	1500						C
CRESCENT CITY 1 N	2147	DEL NORTE	17	41 46	124 12	40	57	68				1 2 3
CRESCENT CITY 7 ENE	2148	DEL NORTE	17	41 48	124 05	120		2				2
CRESCENT CITY MNTC STATION	2150	DEL NORTE	17	41 46	124 12	50						C
CRESTLINE LAKE GREGORY	2163	SAN BER'DINO	15	34 15	117 17	4530						C
#CROCKETT	2177	CONTRA COSTA	[illegible]	38 03	122 13	12	3	40				1 2 3
CRYSTAL LAKE EAST PINE FLAT FC 283 B	2199	LOS ANGELES	26	34 20	117 50	5770		26				2
#CULVER CITY	2214	LOS ANGELES	33	34 01	118 23	80	23	23				1 2 3
CUMMINGS	2218	MENDOCINO	7	39 50	123 38	1324		30				2
CUNNINGHAM	2224	LAKE	23	38 57	122 52	1421		[illegible]				2
CUYAMA	2236	SANTA BARBARA	30	34 56	119 37	2240	13	13				1 2 3
CUYAMACA	2239	SAN DIEGO	25	32 59	116 35	4650	59	70				1 2 3
CUYAMA RANCH	2248	SAN LUIS OB'PO	30	34 59	119 40	2150						C
CUYAMA RANGER STATION	2249	SANTA BARBARA	30	34 51	119 29	2749						C
DAGGETT 1 ENE	2255	SAN BER'DINO	6	34 52	116 52	1975						C
DAGGETT CAA AIRPORT	2257	SAN BER'DINO	6	34 52	116 47	1922	14	18				1 2 3
DAVIS AGRICULTURAL COLLEGE	2294	YOLO	23	38 32	121 45	51	86	86	25			1 2 34GC
DAY	2306	MODOC	23	41 13	121 23	3650						C
DEEP SPRINGS SCHOOL	2331	INYO	6	37 22	117 59	5225	6	9				1 2 3
DEER CREEK POWER HOUSE	2334	NEVADA	[illegible]	39 18	120 51	3700	49	51				1 2 3
DELANO	2346	KERN	9	35 47	119 15	323		52				2
DEL MONTE	2362	MONTEREY	4	36 36	121 52	46	23	43				C
DENAIR	2389	STANISLAUS	37	37 32	120 48	124	58	59				1 2 3
DE SABLA	2402	BUTTE	23	39 52	121 37	2713	51	54				1 2 3
DESCANSO RANGER STATION	2406	SAN DIEGO	33	32 51	116 37	3500		39				2
DIAMOND BAR HORSE CAMP	2432	LOS ANGELES	26	33 59	117 50	750						C
DOBBINS COLGATE FOREBAY	2458	YUBA	8	39 21	121 12	1550	47	54				1 2 3
DONNER MEMORIAL STATE PARK	2467	NEVADA	36	39 19	120 14	5937	3	4				1 2 3
DOS RIOS	2490	MENDOCINO	7	39 43	123 21	927		36				2
DOUBLE BUNK MEADOW	2492	TULARE	10	35 57	118 36	6200		[illegible]				S
DOWNEY FIRE DEPT FC 107 C	2494	LOS ANGELES	33	33 56	118 08	130		32				[illegible]
DOWNIEVILLE RANGER STATION	2500	SIERRA	8	39 34	120 50	2895	31	[illegible]				1 2 3 C
DOYLE 5 SSE	2506	LASSEN	18	39 57	120 05	4385	1	1				1 2 3
DRY CANYON RESERVOIR	2516	LOS ANGELES	29	34 29	118 32	1511	22	35				2
DUDLEYS	2539	MARIPOSA	14	37 45	120 06	3000	46	47				1 2 3
DUNNIGAN	2568	YOLO	23	38 53	121 58	63		59				2
DUNSMUIR RANGER STATION	2572	SHASTA	23	41 13	122 16	2420		47				2
DUTTONS LANDING	2580	NAPA	17	38 12	122 18	20	0	2	2			1 2 3 4
EAGLE MOUNTAIN	2598	RIVERSIDE	6	33 47	115 28	973	24	24				1 2 3
EAST PARK RESERVOIR	2640	COLUSA	23	39 22	122 31	1205	47	47				1 2 3
EAST VIDETTE MEADOW	2653	TULARE	11	36 44	118 23	10400		2				[illegible]
EL CAJON 2 E	2705	SAN DIEGO	33	32 47	116 55	525	57	61				1 2 3
EL CAPITAN DAM	2709	SAN DIEGO	25	32 53	116 49	600	22	22				1 2 3 C
EL CENTRO 2 SSW	2713	IMPERIAL	6	32 46	115 34	- 30	24	26				1 2 3 C
ELECTRA POWER HOUSE	2728	AMADOR	16	38 20	120 40	715	53	54				1 2 3
ELIZABETH LAKE CANYON FC 128 B	2735	LOS ANGELES	29	34 36	118 34	2075		9				2
ELK VALLEY	2749	DEL NORTE	17	42 00	123 43	1711	20	20				1 2 3
ELLERY LAKE	2756	MONO	38	37 56	119 14	9600	26	32				2
ELLIOTT	2760	SAN JOAQUIN	16	38 14	121 11	90		31				2
EL MODENA	2775	ORANGE	28	33 48	117 47	464						C
ELSINORE	2805	RIVERSIDE	28	33 40	117 21	1300	59	60				1 2 3
ELSINORE 4 SSE	2812	RIVERSIDE	28	33 37	117 19	1305						C
ESCONDIDO	2862	SAN DIEGO	33	33 07	117 05	660	59	60				1 2 3
ESCONDIDO CHURCH RANCH	2871	SAN DIEGO	33	33 06	117 05	715	40	41				1 2 3 C
ETIWANDA	2895	SAN BER'DINO	[illegible]	34 08	117 31	1390						C
ETNA	[illegible]	SISKIYOU	12	41 28	122 54	2912						C
EUREKA WB CITY	2910	HUMBOLDT	17	40 48	124 10	43	71	71				1 2 3 C
EXCHEQUER RESERVOIR	2920	MARIPOSA	14	37 35	120 16	484		7				2
EXETER FAUVER RANCH	2922	TULARE	9	36 21	119 04	439						C
FAIRFIELD	2933	SOLANO	23	38 15	122 03	15						C
FAIRFIELD POLICE STATION	2934	SOLANO	23	38 15	122 03	19	6	7				1 2 3
FAIRMONT	2941	LOS ANGELES	15	34 42	118 26	3060	36	48				1 2 3
FALLBROOK	2958	SAN DIEGO	33	33 21	117 15	542						C
FALL RIVER MILLS INTAKE	2964	SHASTA	21	41 01	121 28	3340	35	35	31			1 2 3 4
FEATHER FALLS	2994	BUTTE	8	39 36	121 15	2965				✓JUL		2
FERGUSON RANCH	3020	TEHAMA	23	40 21	122 27	800		6				2
FIDDLETOWN LYNCH RANCH	3038	AMADOR	16	38 31	120 42	2100		12				2 C

✓ Reactivated

Station	Index No.	County	Drainage‡	Latitude	Longitude	Elevation	Years of record: Temp.	Precip.	Evap.	Opened or closed during yr.: Month opened	Month closed	Refer to tables
FIGUEROA MOUNTAIN	3048	SANTA BARBARA	32	34 44	120 00	3150						C
FINLEY 1 NNE	3055	LAKE	23	39 01	122 52	1340		1				2 C
FINLEY 5 SW	3057	LAKE	23	38 58	122 57	1750		0		NOV		2 C
FIVE POINTS 5 SSW	3083	FRESNO	11	36 21	120 09	285	10	12				1 2 3
FLORENCE LAKE	3093	FRESNO	27	37 16	118 58	7355						C
FOLSOM DAM	3113	SACRAMENTO	1	38 42	121 09	350	2	2	[illegible]			1 2 3 4
FONTANA 5 N	3118	SAN BER'DINO	28	34 11	117 27	1972		3				[illegible]
FONTANA KAISER	3120	SAN BER'DINO	[illegible]	34 05	117 30	1090	36	38				1 2 3
FOREST GLEN	3130	TRINITY	35	40 23	123 20	2340	20	22				1 2 3
FORESTHILL RANGER STATION	3134	PLACER	1	39 01	120 50	3200		18				2
FORT BIDWELL	3157	MODOC	18	41 51	120 08	4498	69	70				1 2 3
FORT BRAGG	3161	MENDOCINO	17	39 27	123 48	[illegible]	23	65				1 2 3 C
FORT BRAGG AVIATION	3164	MENDOCINO	17	39 24	123 49	61	17	[illegible]				1 2 3
FORT JONES 6 ESE	3176	SISKIYOU	12	41 35	122 43	3324						C
FORT JONES RANGER STATION	3182	SISKIYOU	12	41 36	122 51	2720	21	21				1 2 3
FORT ROSS	3191	SONOMA	17	38 31	123 15	114	8	83				1 2 3
FORWARD MILL	3204	SHASTA	23	40 26	121 44	3250		[illegible]				2
FREEDOM 8 NNW	3332	SANTA CRUZ	20	37 03	121 49	1495						C
FRENCH GULCH	3242	SHASTA	23	40 42	122 38	1100		6				2
FRESNO WB AIRPORT	3257	FRESNO	27	36 46	119 42	331	70	80				1 2 3 C
FRIANT GOVERNMENT CAMP	3261	FRESNO	27	36 59	119 43	410	19	19	19			1 2 3 4
FULLERTON ARROUES RANCH	3279	ORANGE	26	33 54	117 55	330		16				2
FULLERTON CREEK 5	3282	ORANGE	26	33 55	117 52	400		16				2
FULLERTON DAM	3285	ORANGE	26	33 54	117 53	310		16				2 C
FULLERTON HILLCREST RES	3288	ORANGE	26	33 53	117 55	330		25				[illegible]
GARBERVILLE	3320	HUMBOLDT	7	40 06	123 48	340		10				2
GARDEN VALLEY 2 S	3338	EL DORADO	1	38 50	120 51	1940		11				2
GASQUET RANGER STATION	3357	DEL NORTE	17	41 52	123 58	384		18				[illegible]
GEM LAKE	3369	MONO	38	37 45	119 08	8970	25	31				2
GEORGETOWN	3381	EL DORADO	1	38 54	120 50	2701		66				2 C
GEORGETOWN RANGER STATION	3384	EL DORADO	1	38 55	120 48	3001		11				2
GERLE CREEK CAMP	3388	EL DORADO	1	38 59	120 23	5500		11				S
GIANT FOREST	3397	TULARE	[illegible]	36 34	118 46	6360	37	37				1 2 3 C
GIBRALTAR DAM	3401	SANTA BARBARA	32	34 31	119 42	1250		17				2
GILROY	3417	SANTA CLARA	20	37 00	121 34	194	0	0		MAY		1 2 3
GILROY 8 NE	3419	SANTA CLARA	20	37 02	121 26	1050						C
GILROY 14 ENE	3422	SANTA CLARA	20	37 06	121 20	1350		1				[illegible]
GLENDALE STAPENHORST FC 295G	3450	LOS ANGELES	13	34 09	118 16	530		48				2
GLENDORA WEST FC 185	3452	LOS ANGELES	26	34 08	117 52	822		75				[illegible]
GLENNVILLE	3463	KERN	10	35 43	118 42	3130	6	7				1 2 3
GLENVILLE FULTON RANGER STA	3465	KERN	10	35 44	118 40	3500						C
GOLD RUN	3491	PLACER	8	39 10	120 52	3240		39				2
GONZALES 9 ENE	3502	SAN BENITO	24	36 33	121 18	2350						C
GRACE MEADOW	3529	TUOLUMNE	37	38 09	119 36	8900		10				S
GRANITE BASIN	3548	FRESNO	11	36 52	118 36	10000		9				[illegible]
GRANT GROVE	3551	TULARE	11	36 44	118 58	6580	16	22				1 2 3 C
GRASS VALLEY	3571	NEVADA	8	39 12	121 02	2693	49	85				1 2 3
GRASS VALLEY 2 NNE	3572	NEVADA	8	39 14	121 02	2710						C
GRATON 1 W	3578	SONOMA	22	38 26	122 53	210	61	62				1 2 3
GREENLAND RANCH	3603	INYO	6	36 27	116 52	- 168	44	46				1 2 3
GREENVIEW	3614	SISKIYOU	12	41 33	122 54	2818		14				2
GREENVILLE RANGER STATION	3621	PLUMAS	[illegible]	40 08	120 56	3560		35				2
GRIZZLY FLATS	3649	EL DORADO	16	38 38	120 32	3930						C
GRIZZLY PEAK	3652	CONTRA COSTA	4	37 52	122 13	1754		17				2
GROVELAND 2	3669	TUOLUMNE	37	37 50	120 14	2825						C
GROVELAND RS	3672	TUOLUMNE	37	37 49	120 06	3135		20				[illegible]
GUERNEVILLE	3683	[illegible]	[illegible]	38 30	123 00	115		18				2
HAINES CANYON LOWER FC 364	3703	LOS ANGELES	13	34 16	118 16	2450		40				2
HAINES CANYON UPPER FC 367	3704	LOS ANGELES	13	34 16	118 15	3450		42				2
HAIWEE	3710	INYO	19	36 08	117 57	3825	34	35				1 2 3
HALF MOON BAY 2 NNW	3714	SAN MATEO	4	37 29	122 27	60	17	18				1 2 3
HAMILTON BRANCH POWER HOUSE	3725	PLUMAS	8	40 16	121 05	4560						C
HAMILTON CITY	3729	GLENN	23	39 44	122 01	150		27			FEB/56	2
HAMILTON AFB	3734	MARIN	17	38 04	122 31	- 2	24	24				1 2 3
HAMILTON AFB 1 E	3735	MARIN	17	38 03	122 30	10	2	2	2			1 2 3 4
HANFORD	3747	KINGS	11	36 20	119 40	242	57	59				1 2 3
HANSEN DAM	3751	LOS ANGELES	13	34 15	118 24	975		18				2 C
HAPPY CAMP RANGER STATION	3761	SISKIYOU	12	41 48	123 23	1090	39	42				1 2 3 C
HARRIS GAGING STATION	3737	SANTA BARBARA	33	34 46	120 25	320		15				[illegible]
HARRISON GULCH RANGER STA	3791	SHASTA	23	40 22	122 58	2710		14				2 C
HARRY L ENGLEBRIGHT DAM	3800	NEVADA	8	39 14	121 16	580		7				2
HATCHET MT MNTC STA	3817	SHASTA	21	40 51	121 46	4368				∅FEB		2
HAT CREEK RANGER STATION	3821	SHASTA	21	40 48	121 30	3348						C
HAT CREEK POWER HOUSE NO 1	3824	SHASTA	21	40 56	121 33	3015	34	37				1 2 3
HAVISIDE RANCH	3841	CONTRA COSTA	4	37 57	122 06	330						C
HAYFIELD PUMPING PLANT	3855	RIVERSIDE	[illegible]	33 42	115 38	1370	24	24				1 2 3 C
HAYFORK RANGER STATION	3859	TRINITY	35	40 33	123 10	2346		34				[illegible]
HAYWARD	3863	ALAMEDA	4	37 39	121 58	1000						C
HEALDSBURG	3875	SONOMA	22	38 37	122 52	101	64	81				1 2 3
HEALDSBURG 2 E	3878	SONOMA	[illegible]	38 37	122 52	102		12				2
HEMET	3896	RIVERSIDE	33	33 45	116 58	1595		17				2
HEMET RESERVOIR	3899	RIVERSIDE	33	33 40	116 41	4400						C
HENSHAW DAM	3914	SAN DIEGO	33	33 14	116 46	2700	15	15				1 2 3 C
HERNANDEZ 2 NW	3925	SAN BENITO	20	36 24	120 50	2160		17				[illegible]
HERNANDEZ 7 SE	3928	SAN BENITO	20	36 18	120 42	2765						C
HETCH HETCHY	3939	TUOLUMNE	37	37 57	119 47	3870	47	46	2			1 2 3 4C
HIGHLAND SPRINGS RANCH	3955	LAKE	23	38 56	122 54	1480		1				2
HILTS	3987	SISKIYOU	12	42 00	122 37	2915		15				2
HOBERGS	4010	LAKE	23	38 50	122 43	2980		18				2
HODGES DAM	4014	SAN DIEGO	33	33 03	117 08	320		17				[illegible]
HOEGEES FC 60A	4017	LOS ANGELES	13	34 13	118 02	2750		32				2
HOLLISTER	4022	SAN BENITO	20	36 51	121 24	284	84	84				1 2 3
HOLLISTER 2	4025	SAN BENITO	20	36 51	121 24	284						C
HOLY CITY 3 WNW	4056	SANTA CRUZ	4	37 10	122 02	2200		4			JUN	2
HOOPA	4082	HUMBOLDT	35	41 03	123 41	350						C
HOOPA 2 SE	4084	HUMBOLDT	35	41 02	123 39	315		0				2
HOPLAND 8 NE	4097	LAKE	23	39 01	123 00	2510						C
HOPLAND LARGO STATION	4100	MENDOCINO	22	39 01	123 07	550		18				2
HORSE CANYON	4113	SANTA BARBARA	32	34 37	119 51	1550						C
HORSE CORRAL MEADOW	4116	FRESNO	11	36 45	118 46	7675		[illegible]				S
HUASNA	4144	SAN LUIS OB'PO	30	35 05	120 22	710						C
HUCKLEBERRY LAKE	4148	TUOLUMNE	37	38 06	119 45	7800		9				S
HUNTINGTON LAKE	4176	FRESNO	27	37 14	119 13	7020	42	[illegible]				1 2 3 C
HYAMPOM	4191	TRINITY	35	40 37	123 28	1240						C
IDRIA	4204	SAN BENITO	27	36 25	120 40	2650	36	40				1 2 3
IDYLLWILD RANGER STATION	4211	RIVERSIDE	33	33 45	116 43	5397	20	26				1 2 3 C
IMPERIAL	4223	IMPERIAL	6	32 51	115 34	- 69	37	39				1 2 3
INDEPENDENCE	4232	INYO	19	36 48	118 12	3950	54	72				1 2 3 C
INDEPENDENCE ONION VALLEY	4235	INYO	19	36 46	118 20	9175						C
INDIO U S DATE GARDEN	4259	RIVERSIDE	6	33 43	116 15	- 20	79	80				1 2 3
INYOKERN	4278	KERN	6	35 39	117 49	2440	[illegible]	9				1 2 3
INYOKERN ARMITAGE	4280	KERN	6	35 41	117 41	2218		17				2
IOWA HILL	4288	PLACER	1	39 05	120 51	2970		50				2
IRON MOUNTAIN	4297	SAN BER'DINO	6	34 08	115 08	[illegible]	23	23				1 2 3 C
IRON MOUNTAIN LOOKOUT	4298	EL DORADO	1	38 42	120 21	6180		9				S
JESS VALLEY	4374	MODOC	21	41 16	120 18	5290	16	17				1 2 3
JOHNSONDALE	4389	TULARE	10	35 58	118 32	4645		3				2
JOICE ISLAND	4392	SOLANO	23	38 11	122 03	10	1	2	2			1 2 3 4
JULIAN	4412	SAN DIEGO	33	33 05	116 36	4215						C
JULIAN WYNOLA	4418	SAN DIEGO	33	33 06	116 39	3655	8	[illegible]				1 2 3
JUNCAL DAM	4422	SANTA BARBARA	32	34 29	119 31	2060		17				2
KAISER MEADOWS	4442	FRESNO	27	37 18	119 06	9110		10				[illegible]
KEE RANCH	4467	SAN BER'DINO	[illegible]	34 10	116 32	4300		11				[illegible]
KELLOGG	4480	SONOMA	22	38 38	122 39	1360		18				[illegible]

Station	Index No.	County	Drainage‡	Latitude	Longitude	Elevation	Years of record: Temp.	Precip.	Evap.	Opened or closed during yr.: Month opened	Month closed	Refer to tables
KELSEYVILLE	4488	LAKE	23	38 59	122 50	1385		26				2
KELSEYVILLE 4 SW	4493	LAKE	23	38 56	122 53	1480						C
KENTFIELD	4500	MARIN	17	37 57	122 33	45	49	70				1 2 3
KERLINGER	4508	SAN JOAQUIN	27	37 41	121 26	172		10				2
KERN RIVER INTAKE NO 3	4518	TULARE	10	35 57	118 29	3650		4				[illegible]
# KERN RIVER POWER HOUSE NO 1	4520	KERN	10	35 28	118 47	970	49	54				1 2 3
KERN RIVER POWER HOUSE NO 3	4523	KERN	10	35 47	118 26	2703	11	11				1 2 3
KETTLEMAN CITY 1 SSW	4534	KINGS	11	36 00	119 58	310	2	2	2			1 2 3 4
KETTLEMAN STATION	4536	KINGS	11	36 04	120 05	508	15	17				1 2 3
KING CITY	4555	MONTEREY	24	36 12	121 08	320	30	71				1 2 3 C
KLAMATH	4577	DEL NORTE	12	41 32	124 02	25	8	15				1 2 3 C
KNEELAND 10 SSE	4587	HUMBOLDT	7	40 38	123 54	2356						C
KNIGHTS LANDING	4591	YOLO	23	38 48	121 43	33		80				2
KYBURZ STRAWBERRY	4616	EL DORADO	1	38 48	120 09	5750						C
LA BREA CANYON HUNT	4620	ORANGE	26	33 57	117 50	700		14			SEP/55	2
LA CRESCENTA FC 251	4628	LOS ANGELES	13	34 13	118 14	1565		28				2
LAFAYETTE 2 NNE	4633	CONTRA COSTA	4	37 55	122 06	535		[illegible]				2
LAFAYETTE FIRE STATION	4635	CONTRA COSTA	4	37 53	122 07	290						C
# LAGUNA BEACH	4647	ORANGE	33	33 32	117 47	56	27	30				1 2 3
LAGUNA BEACH 2	4650	ORANGE	33	33 33	117 48	180						C
LA HONDA	4660	SAN MATEO	4	37 19	122 16	670		8				2
LAKE ALPINE	4664	ALPINE	34	48 28	120 01	7500		8				S
LAKE ARROWHEAD	4671	SAN BER'DINO	15	34 15	117 12	5250	17	17				1 2 3
LAKE CITY	4675	MODOC	18	41 38	120 13	4613	22	26				1 2 3
LAKE ELEANOR	4679	TUOLUMNE	37	37 58	119 53	4662	45	[illegible]				1 2 3 S
LAKE MOUNTAIN	4690	TRINITY	7	40 01	123 24	3170						C
LAKEPORT	4701	LAKE	23	39 03	122 55	1343	13	56				1 2 3
LAKEPORT SCS	4703	LAKE	23	39 02	122 55	1356						C
LAKE SABRINA	4705	INYO	19	37 13	118 36	9000	29	34				S
LAKESHORE	4709	SHASTA	23	40 53	122 23	1075	11	11	11			1 2 3 4
LAKESIDE 2 ENE	4711	SAN DIEGO	25	32 52	116 54	450		4				2
LAKE SPAULDING	4713	NEVADA	8	39 19	120 38	5156	50	63				1 2 3
LAKE SPAULDING DAM	4714	NEVADA	8	39 20	120 38	4960	0	[illegible]	2			1 2 3 4
LAKE WOHLFORD	4726	SAN DIEGO	33	33 10	117 00	1500						C
LA MESA	4735	SAN DIEGO	25	32 46	117 01	528	23	24				1 2 3
LA MESA 1 NE	4736	SAN DIEGO	25	32 47	117 00	660		[illegible]				2
LANCASTER	4747	LOS ANGELES	15	34 42	118 08	2352	13	15				1 2 3
LA PANZA RANCH	4767	SAN LUIS OB'PO	24	35 23	120 10	1560						C
LA PORTE	4773	PLUMAS	8	39 41	120 58	4975		0		JUL		2
LAS PLUMAS	4812	BUTTE	[illegible]	39 41	121 29	506	44	44				1 2 3
LAYTONVILLE	4851	MENDOCINO	7	39 42	123 29	1640						C
LA ZACA FOXEN DIVIDE	4855	SANTA BARBARA	32	34 46	120 07	1470		13				S
LA ZACA SAN ANTONIO DIVIDE	4858	SANTA BARBARA	32	34 42	120 11	985		15				S
LEBEC	4863	KERN	10	34 50	118 52	3583		17				2
LECHUZA PATROL STA FC 352 B	4867	LOS ANGELES	33	34 05	118 53	1530		25				2 C
LE GRAND	4884	MERCED	27	37 14	120 15	255	56	58				1 2 3
LEMON COVE	4890	TULARE	9	36 23	119 02	513	63	59				1 2 3
LEWIS CREEK KINGS CANYON	4920	FRESNO	11	36 48	118 41	4650		12				S
LINDSAY	4957	TULARE	9	36 11	119 04	395	44	44				1 2 3
LITTLE TUJUNGA GOLD CREEK	4986	LOS ANGELES	13	34 19	118 18	2750						C
LIVE OAK CANYON FC 230 C	4993	LOS ANGELES	26	34 07	117 44	1255		42				2
LIVERMORE	4997	ALAMEDA	4	37 41	121 47	480	86	87				1 2 3
LIVORNA HEIGHTS	5000	CONTRA COSTA	4	37 52	122 01	450		0			MAY	2
LLANO SHAWNEE HILLS RANCH	5002	LOS ANGELES	15	34 28	117 45	3820	39	42				1 2 3
LOCKWOOD	5017	MONTEREY	24	35 58	121 05	1104		14				2 C
LOCKWOOD MESA	5023	SAN DIEGO	33	32 59	117 15	200		17				2
LODI	5032	SAN JOAQUIN	16	38 07	121 17	40	56	76	27			1 2 3 [illegible]
LOGAN MEADOW	5040	MADERA	27	37 19	119 19	3000		7				S
LOMPOC SEWAGE PLANT	5064	SANTA BARBARA	32	34 40	120 28	72	11	11				1 2 3
LONE PINE COTTONWOOD PH	5067	INYO	19	36 26	118 03	3950						C
LONE TREE CANYON	5074	SAN JOAQUIN	27	37 37	121 23	420		24				2
LONG BARN EXP STATION	5078	TUOLUMNE	37	38 11	120 01	5200						C
# LONG BEACH	5082	LOS ANGELES	13	33 46	118 12	34	37	37				1 2 3
LORAINE	5098	KERN	10	35 18	118 26	2720						C
LOS ALAMOS	5107	SANTA BARBARA	33	34 45	120 17	565		49				2
# LOS ANGELES WB AIRPORT	5114	LOS ANGELES	33	33 56	118 23	99	22	22				1 2 3 C
LOS ANGELES WB CITY	5115	LOS ANGELES	13	34 03	118 14	312	80	80				1 2 3 C
LOS BANOS	5118	MERCED	27	37 03	120 51	125	54	85				1 2 3
LOS BANOS ARBURUA RANCH	5119	MERCED	27	36 53	120 56	860		[illegible]				2
LOS GATOS	5123	SANTA CLARA	[illegible]	37 13	121 59	428	71	73				1 2 3
LOS GATOS 4 SW	5125	SANTA CRUZ	4	37 11	122 02	2415		0		MAY		[illegible]
LOS PRIETOS RANGER STATION	5147	SANTA BARBARA	32	34 32	119 48	1000		15				[illegible]
LOST HILLS	5151	KERN	10	35 37	119 41	285						C
LOWER KIBBEY RIDGE	5160	TUOLUMNE	37	38 01	119 53	6500		[illegible]				S
LOWER OTAY RESERVOIR	5162	SAN DIEGO	33	32 37	116 56	500						C
LUCERNE VALLEY 2 W	5182	SAN BER'DINO	6	34 27	116 59	2975	[illegible]	9				1 2 3
LUCIA WILLOW SPRINGS	5184	MONTEREY	4	35 53	121 27	340						C
LYTLE CREEK FOOTHILL BLVD	5212	SAN BER'DINO	[illegible]	34 07	117 20	1160						C
LYTLE CREEK POWER HOUSE	5215	SAN BER'DINO	28	34 12	117 27	2250		52				2
LYTLE CREEK RANGER STATION	5218	SAN BER'DINO	28	34 14	117 29	2720		36				2 C
MADERA	5233	MADERA	27	36 58	120 04	270	58	58				1 2 3
MAD RIVER RANGER STATION	5244	TRINITY	17	40 27	123 32	2775		14				2
MAGIC MOUNTAIN	5256	LOS ANGELES	29	34 24	118 17	4450						C
MAHNKE	5258	LAKE	23	38 52	122 47	2380						C
MAMMOTH PASS	5284	MONO	19	37 37	119 02	9500		8				[illegible]
MANDEVILLE ISLAND	5296	SAN JOAQUIN	27	38 02	121 34	10	2	2	2			1 2 3 4
MANZANITA LAKE	5311	SHASTA	23	40 32	121 34	5850	8	9				1 2 3 [illegible]
MANZANITA MOUNTAIN	5314	SANTA BARBARA	30	34 54	120 05	3125						C
MARCH FIELD	5326	RIVERSIDE	28	33 54	117 15	1533		14				2
MARICOPA	5338	KERN	10	35 05	119 23	680	46	[illegible]				1 2 3
MARIPOSA	5346	MARIPOSA	27	37 29	119 58	2011		[illegible]				[illegible]
MARKLEEVILLE	5356	ALPINE	3	38 42	119 47	5546						C
MARRE RANCH	5365	SANTA BARBARA	32	34 41	119 59	1450		15				[illegible]
MARTINEZ 3 S	5371	CONTRA COSTA	4	37 58	122 08	225						C
MARTINEZ 3 SSE	5372	CONTRA COSTA	4	37 58	122 06	278		2				2
MARTINEZ FIRE STATION	5377	CONTRA COSTA	4	38 01	122 07	16	12	12				1 2 3
MARYSVILLE	5385	YUBA	[illegible]	39 09	121 35	62	86	86				1 2 3
[illegible]	5400	TUOLUMNE	37	37 53	119 51	4515		[illegible]				2
MC CARTHY POINT RANGER STA	5444	TEHAMA	23	40 11	121 41	3800		11				S
MC CLOUD	5449	SISKIYOU	21	41 16	122 08	3300	47	47				1 2 3 C
MEADOW LAKE	5496	FRESNO	27	37 05	119 26	4485		10				[illegible]
MECCA 3 SE	5502	RIVERSIDE	6	33 33	116 02	- 175	44	47				1 2 3
MEDICINE LAKE	5505	SISKIYOU	12	41 35	121 37	6660		9				[illegible]
MENDOTA 1 NNW	5526	FRESNO	27	36 47	120 22	174						C
MENDOTA DAM	5528	FRESNO	27	36 47	120 22	175		[illegible]				2
MERCED FIRE STATION 2	5532	MERCED	14	37 18	120 29	169	84	[illegible]				1 2 3
MERCED 2	5535	MERCED	14	37 19	120 29	168						C
MERCEY HOT SPRINGS	5550	FRESNO	27	36 42	120 52	1165		[illegible]				2
MEYERS INSPECTION STATION	5572	EL DORADO	36	38 51	120 01	6342		2				[illegible]
MICHIGAN BLUFF	5586	PLACER	1	39 03	120 44	3500						C
MIDDLETOWN	5598	LAKE	23	38 45	122 37	1122		[illegible]				[illegible]
MIDDLEWATER	5602	KERN	10	35 30	119 49	803	[illegible]	46				1 2 3
MILFORD LAUFMAN RANGER STA	5623	LASSEN	18	40 08	120 21	4860						C
MILL CREEK NO 2	5629	SAN BER'DINO	28	34 05	117 02	2965	36	55				1 2 3
MILL CREEK INTAKE	5632	SAN BER'DINO	[illegible]	34 05	116 57	[illegible]						C
MILO 5 NE	5669	TULARE	9	36 17	118 46	3400				JAN		C
MINERAL	5679	TEHAMA	23	40 21	121 38	4901	31	33				1 2 3 C
MINERAL KING	5680	TULARE	[illegible]	36 26	118 35	7875		1				[illegible]
MIRANDA SPENGLER RANCH	5713	HUMBOLDT	7	40 12	123 46	400		[illegible]				2 C
MITCHELL MEADOW	5723	FRESNO	11	36 45	118 43	9700		0		AUG		S
MODESTO	5738	STANISLAUS	37	37 39	121 00	91	31	76				1 2 3
MODESTO 2	5741	STANISLAUS	37	37 38	121 00	92						C
MOJAVE	5756	[illegible]	6	35 03	118 10	2735		55				2
MONACHE MEADOWS	5775	TULARE	10	36 13	118 10	[illegible]		9				S

∅ Reactivated

STATION INDEX

Station	Index No.	County	Drainage‡	Latitude	Longitude	Elevation	Years of record: Temp.	Years of record: Precip.	Years of record: Evap.	Opened or closed during yr.: Month opened	Opened or closed during yr.: Month closed	Refer to tables
MONO LAKE	5779	MONO	38	38 01	119 09	6520	8	8				1 2 3
MONTAGUE 3 NE	5785	SISKIYOU	12	41 45	122 28	2640						C
MONTEREY	5795	MONTEREY	4	35 36	121 54	335	10	10				1 2 3
MONTGOMERY CREEK 2 SSW	5809	SHASTA	21	40 49	121 56	2100						C
MONTICELLO DAM	5818	NAPA	23	38 30	122 07	505	0	0	0	NOV		1 2 3 4
MOORPARK 1 SSE	5823	VENTURA	33	34 17	118 53	520		2				2
MOORPARK 3 SE	5825	VENTURA	33	34 15	118 51	635						C
MOORPARK 3 NNW	5826	VENTURA	33	34 20	118 54	1050						C
MORENA DAM	5840	SAN DIEGO	33	32 41	116 32	3000						C
MORGAN HILL 2 E	5844	SANTA CLARA	4	37 08	121 37	225		25				2
MORGAN HILL BOSSANA RANCH	5847	SANTA CLARA	20	37 09	121 47	770						C
MORGAN HILL SCS	5853	SANTA CLARA	20	37 08	121 39	350						C
MORONGO VALLEY	5863	SAN BER'DINO	6	34 03	116 34	2580		14				[illegible]
MOUNTAIN PASS	5890	SAN BER'DINO	6	35 28	115 32	4735	2	2				1 2 3
MOUNT BRECKENRIDGE	5903	KERN	10	35 27	118 35	7485	1	1			NOV	1 2 3
MOUNT DANAHER	5909	EL DORADO	1	38 45	120 40	3408		14				2 C
MOUNT DIABLO NORTH GATE	5915	CONTRA COSTA	4	37 52	121 56	2100	6	6				1 2 3
MT DIABLO STATE PARK HQ	5916	CONTRA COSTA	4	37 51	121 56	1600						C
MOUNT HAMILTON	5933	SANTA CLARA	4	37 20	121 39	4206	67	76				1 2 3
MOUNT HEBRON 9 E	5940	SISKIYOU	12	41 47	121 50	4396		6				2
MOUNT HEBRON RANGER STATION	5941	SISKIYOU	12	41 46	122 00	4250	6	15				1 2 3
MOUNT MADONNA	5973	SANTA CRUZ	20	37 01	121 43	1800						C
MOUNT SHASTA SLOPE	5982	SISKIYOU	23	41 22	122 14	7500		9				S
MOUNT SHASTA WB CITY	5983	SISKIYOU	23	41 19	122 19	3544	44	70				1 2 3 C
MOUNT TAMALPAIS 1 S	5995	MARIN	17	37 55	122 34	950						C
MOUNT WILSON FC 338 B	6006	LOS ANGELES	13	34 14	118 04	5709	17	18				1 2 3 C
MUIR WOODS	6027	MARIN	17	37 54	122 34	140		17				2
MUMBO BASIN	6032	TRINITY	35	41 12	122 32	5700		9				S
MURCELL RANCH	6035	RIVERSIDE	33	33 32	116 46	3705		9				2
NACIMIENTO DAM	6056	SAN LUIS OB'PO	24	35 46	120 53	770	0	0	0	MAY		1 2 3 4
NAPA	6065	NAPA	17	38 18	122 17	16		42				2
#NAPA STATE HOSPITAL	6074	NAPA	17	38 17	122 16	60	62	80				1 2 3
NEEDLES	6115	SAN BER'DINO	5	34 50	114 36	480						C
NEEDLES CAA AIRPORT	6118	SAN BER'DINO	5	34 46	114 37	913	61	68				1 2 3
NEENACH	6122	LOS ANGELES	15	34 48	118 35	2885	13	35				2
NEVADA CITY	6136	NEVADA	8	39 16	121 02	2600	64	94				1 2 3
NEWARK	6144	ALAMEDA	4	37 31	122 02	14	12	16	16			1 2 3 4
NEWBURY PARK 2 WNW	6147	VENTURA	33	34 11	118 57	685						C
NEWBURY PARK 4 SW	6149	VENTURA	33	34 09	118 58	780		2				2
NEWHALL SOLEDAD FC 32 C	6162	LOS ANGELES	29	34 23	118 32	1243		30				2
NEWHALL U S RANGER STATION	6164	LOS ANGELES	29	34 22	118 31	1342						C
#NEWMAN	6168	STANISLAUS	27	37 19	121 02	91	66	69				1 2 3
NEWPORT BEACH HARBOR	6175	ORANGE	33	33 36	117 53	8	36	36				1 2 3
NICOLAUS	6193	SUTTER	8	38 54	121 35	47		38				2
NILAND	6197	IMPERIAL	6	33 17	115 31	- 55		16				2
NORTH FORK RANGER STATION	6252	MADERA	27	37 14	119 30	2630	43	54				1 2 3
#NORTH HOLLYWOOD	6256	LOS ANGELES	13	34 10	118 22	619	20	22				1 2 3
NOVATO 8 WNW	6290	MARIN	17	38 08	122 43	350						C
OAKDALE WOODWARD DAM	6305	STANISLAUS	34	37 52	120 52	215	61	70	40			1 2 3 4
OAK KNOLL RANGER STATION	6328	SISKIYOU	12	41 50	122 51	1963		15				2
OAKLAND	6332	ALAMEDA	4	37 47	122 10	440	79	84				1 2 3
#OAKLAND CITY HALL	6333	ALAMEDA	4	37 48	122 16	36	6	7			NOV54	1 2 3
#OAKLAND WB AIRPORT	6335	ALAMEDA	4	37 44	122 12	3	29	29				1 2 3 C
OAKVILLE 1 WNW	6351	NAPA	17	38 27	122 25	160		20				2
OAKVILLE 4 SW	6354	NAPA	17	38 23	122 28	1465						C
OCCIDENTAL	6370	SONOMA	17	38 25	122 59	1000		18				2
#OCEANSIDE CAMP PENDLETON	6377	SAN DIEGO	33	33 13	117 24	60	5	5				1 2 3
OCEANSIDE PUMPING PLANT	6379	SAN DIEGO	33	33 13	117 21	31						C
OCOTILLO	6383	SAN DIEGO	6	33 09	116 07	195		15				2
OILFIELDS JOAQUIN RIDGE	6395	FRESNO	27	36 18	120 24	3620		7				S
OJAI	6399	VENTURA	33	34 27	119 15	750	52	52				1 2 3
OLINDA	6432	ORANGE	26	33 55	117 51	520		16				2
ONO	6455	SHASTA	23	40 29	122 37	980		6				2
OPIDS CAMP FC 57 BE	6465	LOS ANGELES	26	34 15	118 06	4254	17	38				1 2 3 C
ORANGE COUNTY RESERVOIR	6473	ORANGE	26	33 56	117 53	600						C
ORANGE COVE	6476	FRESNO	9	36 37	119 18	431	26	27				1 2 3
ORICK PRAIRIE CREEK PARK	6498	HUMBOLDT	17	41 20	124 02	161	21	21				1 2 3
ORINDA BOWMAN	6502	CONTRA COSTA	4	37 52	122 10	550	13	13				1 2 3
ORLAND	6506	GLENN	23	39 45	122 12	254	74	75				1 2 3
ORLEANS	6508	HUMBOLDT	12	41 18	123 32	403	19	57				1 2 3
OROVILLE 1 WSW	6521	BUTTE	8	39 30	121 34	160	4	4				1 2 3
OROVILLE 7 SE	6523	BUTTE	8	39 26	121 29	530	38	38				1 2 3
OROVILLE BRIDGE	6525	BUTTE	8	39 31	121 34	220		10				2
OROVILLE RANGER STATION	6528	BUTTE	8	39 32	121 34	300						C
OSTRANDER LAKE	6552	MARIPOSA	14	37 38	119 33	8600		9				S
OXNARD	6569	VENTURA	33	34 11	119 10	45	34	35				1 2 3
OZENA	6576	VENTURA	30	34 42	119 19	3705		52				2
PACHECO PASS	6583	MERCED	27	37 04	121 11	850						C
PACIFIC HOUSE	6597	EL DORADO	1	38 45	120 30	3440		16				2
PACOIMA DAM FC 33 AE	6602	LOS ANGELES	13	34 20	118 24	1500		42				2
PAICINES OHRWALL RANCH	6610	SAN BENITO	20	36 44	121 22	920		15				2
PALMDALE	6624	LOS ANGELES	6	34 35	118 07	2655	26	26				1 2 3
PALMDALE 2 NE	6625	LOS ANGELES	6	34 36	118 06	2583						C
PALMDALE CAA AIRPORT	6627	LOS ANGELES	6	34 38	118 05	2517	14	14				1 2 3
PALM SPRINGS	6635	RIVERSIDE	6	33 49	116 32	411	60	63				1 2 3
PALO ALTO CITY HALL	6646	SANTA CLARA	4	37 27	122 08	23	4	4				1 2 3 C
PALOMA	6650	MONTEREY	24	36 21	121 30	1835		18				2
PALOMAR MOUNTAIN OBSERVATORY	6657	SAN DIEGO	33	33 21	116 51	5560	16	16				1 2 3 C
PALOS VERDES ESTATES FC 43 C	6663	LOS ANGELES	33	33 48	118 23	250		31				2
PANOCHE	6675	SAN BENITO	27	36 36	120 50	1265		[illegible]				2
PANOCHE JUNCTION	6678	FRESNO	27	36 33	120 29	500	17	20				1 2 3
PARADISE	6685	BUTTE	23	39 45	121 37	1708	0	0		MAY		1 2 3
PARADISE MEADOW	6688	TUOLUMNE	37	38 03	119 40	7700		7				S
PARKER RESERVOIR	6699	SAN BER'DINO	5	34 17	114 10	738	24	24				1 2 3 C
PARKFIELD	6703	MONTEREY	24	35 53	120 26	1482		50				[illegible]
PARKFIELD 8 NNW	6708	FRESNO	27	36 01	120 29	2640						C
PASADENA	6719	LOS ANGELES	13	34 09	118 09	864	50	59				1 2 3
PASKENTA RANGER STATION	6726	TEHAMA	23	39 53	122 33	755		19				2 C
PASO ROBLES	6730	SAN LUIS OB'PO	24	35 38	120 41	700	71	71				1 2 3
PASO ROBLES 3 NNW	6736	SAN LUIS OB'PO	24	35 40	120 45	1325						C
PASO ROBLES CAA AIRPORT	6742	SAN LUIS OB'PO	24	35 40	120 38	803	14	14				1 2 3
PATTIWAY	6754	KERN	10	34 56	119 23	3868		42				2
PAYNES CREEK	6761	TEHAMA	23	40 20	121 54	1850		2				2
PEAR LAKE	6767	TULARE	9	36 36	118 40	9700		1				S
PENDOLA GUARD STATION	6791	SANTA BARBARA	32	34 31	119 34	1620		13				2
PERRIS 1 WSW	6818	RIVERSIDE	33	33 47	117 15	1602	4	5			JUN	1 2 3
PETALUMA FIRE STATION 2	6826	SONOMA	17	38 14	122 38	16	44	67				1 2 3
PETALUMA 1 N	6829	SONOMA	17	38 15	122 38	27						C
PIEDRA	6857	FRESNO	11	36 48	119 23	580		39				2
PINE CANYON PATROL STATION FC 321 E	6891	LOS ANGELES	29	34 40	118 26	3275		26				[illegible]
PINNACLES NATIONAL MONUMENT	6926	SAN BENITO	20	36 29	121 11	1300	20	21				1 2 3
PISMO BEACH	6943	SAN LUIS OB'PO	4	35 08	120 38	80	8	8				1 2 3
PIT POWER HOUSE 5	6946	SHASTA	21	40 59	121 59	1458		13				2
PITTS RANCH	6950	LAKE	23	38 56	122 52	1550		1				2
PLACERVILLE	6960	EL DORADO	1	38 44	120 48	1890	67	81				1 2 3
PLACERVILLE IFG	6962	EL DORADO	1	38 44	120 44	2755	2	2	2			1 2 3 4
PLACERVILLE 1 W	6963	EL DORADO	1	38 44	120 49	1785						C
PLEASANT HILL 1 NW	6982	CONTRA COSTA	4	37 57	122 05	60						C
PLYMOUTH	7000	AMADOR	16	38 29	120 51	1096		14				2
POINT ARENA	7009	MENDOCINO	17	38 55	123 42	197	0	0				1 2 3 C
POINT ARENA LIGHT STATION	7011	MENDOCINO	17	38 57	123 44	60	6	7			AUG	1 2 3
POINT ARGUELLO USCG	7016	SANTA BARBARA	33	34 33	120 36	63	14	16				1 2 3
POINT PIEDRAS BLANCAS	7024	SAN LUIS OB'PO	4	35 40	121 17	32	18	19				1 2 3
POMONA	7050	LOS ANGELES	26	34 04	117 46	855	45	45				1 2 3
PORT CHICAGO NAVAL DEPOT	7070	CONTRA COSTA	4	38 01	122 01	50	12	12				1 2 3
PORTERVILLE	7077	TULARE	9	36 04	119 01	393	69	69				1 2 3
PORTOLA	7085	PLUMAS	8	39 48	120 28	4838	41	43				1 2 3 C
PORTUGUESE MEADOW	7093	TULARE	10	35 48	118 34	7000		4				S
POSEY 3 E	7096	TULARE	10	35 48	118 38	4920	3	3				1 2 3
POST CORRAL MEADOW	7097	FRESNO	11	37 07	118 54	8215		5				S
POTRERO SECO	7105	VENTURA	32	34 38	119 26	4850						C
POTTER VALLEY 3 NNW	7107	MENDOCINO	22	39 22	123 07	1020						C
POTTER VALLEY 3 SE	7108	MENDOCINO	22	39 18	123 04	1100						C
POTTER VALLEY POWER HOUSE	7109	MENDOCINO	22	39 22	123 08	1014	18	[illegible]				1 2 3
POWAY VALLEY	7111	SAN DIEGO	33	32 57	117 04	440		2				2
PRADO DAM	7123	RIVERSIDE	28	33 53	117 38	570						C
PRIEST VALLEY	7150	MONTEREY	24	36 10	120 41	2390	11	56				1 2 3
QUAKING ASPEN	7179	TULARE	10	36 07	118 32	7200		2				S
QUINCY RANGER STATION	7195	PLUMAS	8	39 56	120 57	3409	62	63				1 2 3
QUINN RANGER STATION	7205	TULARE	10	36 20	118 35	8300		8				S
RAMONA SPAULDING	7231	SAN DIEGO	33	33 04	116 51	1470	8	8				1 2 3
RANCHITA	7244	SAN DIEGO	33	33 12	116 32	4000		14				2
RANDSBURG	7253	KERN	15	35 22	117 39	3570	19	20				1 2 3
RAYWOOD FLATS	7279	SAN BER'DINO	6	34 03	116 49	6620		39				2
RED BLUFF WB AIRPORT	7292	TEHAMA	23	40 09	122 15	341	79	86				1 2 3 C
REDDING FIRE STATION NO 2	7296	SHASTA	23	40 35	122 24	577	82	83				1 2 3 C
REDLANDS	7306	SAN BER'DINO	28	34 03	117 11	1318	65	69				1 2 3
REDWOOD CITY	7339	SAN MATEO	[illegible]	37 29	122 14	31	27	27				1 2 3
REDWOOD VALLEY	7351	MENDOCINO	22	39 16	123 12	718						C
REPRESA	7370	SACRAMENTO	1	38 42	121 10	305		65				2
#RICHMOND	7414	CONTRA COSTA	4	37 56	122 21	55	7	7				1 2 3
RICHMOND FIELD STATION	7416	CONTRA COSTA	[illegible]	37 55	122 20	10	2	2	2			1 2 3 4
RIVERSIDE FIRE STATION NO 3	7470	RIVERSIDE	28	33 57	117 24	820	76	77				1 2 3
RIVERSIDE CITRUS	7473	RIVERSIDE	28	33 58	117 20	1045	[illegible]	2	2			1 2 3 4GC
ROBERTSON FLAT	7492	PLACER	2	39 10	120 30	6250		8				S
ROCK CREEK	7510	INYO	19	37 27	118 44	9700		6				S
ROCKLIN	7516	PLACER	1	38 48	121 14	239	85	[illegible]				1 2 3
ROSE MARIE MEADOW	7560	FRESNO	27	37 19	118 52	10000		1				S
ROUND MEADOW	7579	TULARE	10	35 48	118 21	9000		10				S
ROUND MOUNTAIN	7580	SHASTA	23	40 48	121 57	2010		4				2
RUNNING SPRINGS	7600	SAN BER'DINO	28	34 12	117 05	6000						C
SACHES SPRINGS	7623	TUOLUMNE	37	38 06	119 51	7900		8				S
SACRAMENTO WB AIRPORT	7630	SACRAMENTO	23	38 31	121 30	17	26	26				1 2 3 C
#SACRAMENTO WB CITY	7633	SACRAMENTO	23	38 35	121 30	25	80	109				1 2 3 C
SADDLE CAMP RANGER STATION	7637	TEHAMA	23	40 10	122 48	3850		11				S
SAGEHEN CREEK	7641	NEVADA	36	39 26	120 14	6337		4				2
SAINT HELENA	7643	NAPA	17	38 30	122 28	255	50	50				1 2 3
SAINT HELENA 4 WSW	7646	NAPA	17	38 30	122 32	1792						C
SAINT HELENA 7 NE	7649	NAPA	23	38 34	122 22	1050						C
SAINT JOHN	7656	GLENN	23	39 43	122 00	145		[illegible]				2
SAINT MARYS COLLEGE	7661	CONTRA COSTA	4	37 50	122 06	625	15	15				1 2 3 C
SALINAS	7667	MONTEREY	24	36 40	121 39	46				OCT		– G
SALINAS CAA AIRPORT	7669	MONTEREY	24	36 40	121 36	74	84	85				1 2 3
SALINAS DAM	7672	SAN LUIS OB'PO	24	35 20	120 30	1350		15				2
SALSIPUEDES GAGING STATION	7681	SANTA BARBARA	32	34 35	120 24	250		15				S
SALISPUEDES JALAMA DIVIDE	7684	SANTA BARBARA	32	34 32	120 23	1150		15				S
SALT SPRINGS POWER HOUSE	7689	AMADOR	16	38 30	120 13	3700	11	26	14			1 2 3 4 S
SALYER RANGER STATION	7698	TRINITY	35	40 53	123 35	623	1	14				1 2 3
SAN ANDREAS 3 S	7702	CALAVERAS	2	38 09	120 41	1100		24				2
SAN ANTONIO CANYON MOUTH	7711	LOS ANGELES	28	34 10	117 40	2394	25	40				1 2 3
SAN ANTONIO SANTA MARIA	7713	SANTA BARBARA	33	34 49	120 21	1000		14				S
SAN BENITO	7719	SAN BENITO	20	36 31	121 05	1360						C
SAN BERNARDINO COUNTY HOSP	7723	SAN BER'DINO	28	34 08	117 16	1125	66	87				1 2 3
SAN CLEMENTE DAM	7731	MONTEREY	4	36 26	121 42	600		19				2
SANDBERG PATROL STA FC 130 B	7734	LOS ANGELES	29	34 45	118 43	4025		30				[illegible]
SANDBERG WB	7735	LOS ANGELES	29	34 45	118 44	4517	25	25				1 2 3 C
SAN DIEGO WB AIRPORT	7740	SAN DIEGO	33	32 44	117 10	19	86	108				1 2 3 C
SAN DIMAS FIRE WARDEN FC 95	7749	LOS ANGELES	26	34 06	117 48	955		30				2
SAN DIMAS TANBARK FLAT	7750	LOS ANGELES	26	34 12	117 46	2750						GC
SAN FELIPE BELL STATION	7755	SANTA CLARA	20	37 02	121 19	355						C
SAN FERNANDO	7759	LOS ANGELES	13	34 16	118 28	965	40	78				1 2 3
SAN FERNANDO POWER HOUSE 3	7762	LOS ANGELES	13	34 19	118 30	1248						C
#SAN FRANCISCO CALIFORNIA ACADEMY OF SCIENCE	7765	SAN FRANCISCO	4	37 46	122 28	245	6	6			AUG	1 2 3 C
SAN FRANCISCO RICH SUNSET	7767	SAN FRANCISCO	[illegible]	37 47	122 30	18						C
#SAN FRANCISCO WB AIRPORT	7769	SAN MATEO	4	37 37	122 23	8	30	30				1 2 3 C
#SAN FRANCISCO FEDERAL OFFICE BLDG	7772	SAN FRANCISCO	4	37 47	122 25	[illegible]	86	108				1 2 3 C
SAN GABRIEL CANYON PWR HOUSE	7776	LOS ANGELES	26	34 09	117 54	744		40				[illegible]
SAN GABRIEL DAM 1 FC 425 BE	7779	LOS ANGELES	26	34 12	117 52	1481		16				2 C
SAN GABRIEL FIRE DEPT	7785	LOS ANGELES	13	34 06	118 06	400	19	19				1 2 3
SAN GREGORIO 3 SE	7807	SAN MATEO	4	37 18	122 20	355	3	3				1 2 3
SAN JACINTO	7810	RIVERSIDE	33	33 48	116 59	1550	63	67				1 2 3
SAN JACINTO RANGER STATION	7813	RIVERSIDE	33	33 47	116 58	1560						C
SAN JOAQUIN EXPERIMENT RANGE	7817	MADERA	27	37 05	119 44	1470						C
#SAN JOSE	7821	SANTA CLARA	4	37 20	121 53	95	51	84				1 2 3 C
SAN JUAN BAUTISTA	7834	SAN BENITO	20	36 49	121 31	550						C
SAN JUAN GUARD STATION	7837	ORANGE	33	33 36	117 31	730						C
SAN LUIS OBISPO POLY	7851	SAN LUIS OB'PO	[illegible]	35 18	120 40	300	63	[illegible]				1 2 3 C
SAN MARCOS RANCH	7861	SANTA BARBARA	32	34 33	119 52	800	6	6				1 2 3 C
#SAN MATEO	7864	SAN MATEO	4	37 34	122 20	30	64	65				1 2 3
SAN NICOLAS ISLAND	7870	VENTURA	33	33 14	119 28	502						C
#SAN PEDRO	7876	LOS ANGELES	33	33 43	118 16	10	38	47				1 2 3
#SAN RAFAEL	7880	MARIN	17	37 58	122 32	31	10	82				1 2 3
SAN RAMON 1 SSW	7882	CONTRA COSTA	[illegible]	37 46	121 59	555						C
SANTA ANA FIRE STATION	7888	ORANGE	28	33 45	117 52	115	41	50				1 2 3
SANTA ANA RIVER PWR HOUSE 3	7891	SAN BER'DINO	28	34 07	117 07	1980						C
SANTA ANA RIVER PWR HOUSE 1	7894	SAN BER'DINO	28	34 08	117 04	2765	51	54				1 2 3
SANTA ANITA FERN LODGE FC 432	7897	LOS ANGELES	13	34 12	118 01	2035		19				2
SANTA BARBARA	7902	SANTA BARBARA	33	34 26	119 42	100	73	90				1 2 3 C
SANTA BARBARA CAA AIRPORT	7905	SANTA BARBARA	33	34 26	119 50	9	17	17				1 2 3
SANTA BARBARA POTRERO	7908	SANTA BARBARA	30	34 47	119 39	5200						C
SANTA BARBARA TV PEAK	7909	SANTA BARBARA	32	34 32	119 57	4000		[illegible]				2
SANTA CLARA UNIVERSITY	7912	SANTA CLARA	4	37 21	121 56	88	71	76				1 2 3
SANTA CRUZ	7916	SANTA CRUZ	4	36 59	122 01	125	85	80				1 2 3
SANTA FE DAM	7926	LOS ANGELES	13	34 07	117 58	427		16				2 C
SANTA MARGARITA 2 SW	7930	SAN LUIS OB'PO	24	35 22	120 38	1250		19				2
SANTA MARGARITA BOOSTER	7933	SAN LUIS OB'PO	24	35 23	120 38	1153		15				[illegible]
SANTA MARIA	7940	SANTA BARBARA	30	34 57	120 26	224	64	67				1 2 3
SANTA MARIA 14 ENE	7942	SANTA BARBARA	30	35 01	120 12	815		3				2
SANTA MARIA WB AIRPORT	7946	SANTA BARBARA	30	34 54	120 27	238	15	15				1 2 3 C
SANTA MONICA	7950	LOS ANGELES	33	34 01	118 29	80		69				2
#SANTA MONICA PIER	7953	LOS ANGELES	33	34 01	118 30	0	20	20				1 2 3
SANTA PAULA	7957	VENTURA	29	34 21	119 04	282	[illegible]	31				1 2 3
SANTA PAULA 3 SE	7959	VENTURA	33	34 20	119 01	2250						C
SANTA ROSA	7965	SONOMA	22	38 27	122 43	167	69	69				1 2 3
SANTA SUSANA 4 NNE	7973	VENTURA	33	34 20	118 42	1520						C
SANTA YNEZ	7976	SANTA BARBARA	32	34 37	120 06	600						C
SANTIAGO DAM	7987	ORANGE	28	33 48	117 43	1025		10				2 C
SAUGUS POWER PLANT 1	8014	LOS ANGELES	29	34 35	118 27	2105	19	25				2
SAWYERS BAR RANGER STATION	8025	SISKIYOU	12	41 18	123 08	2169		19				2
#SCOTIA	8045	HUMBOLDT	7	40 29	124 06	139	[illegible]	32				1 2 3
SEARSVILLE LAKE	8068	SAN MATEO	4	37 24	122 14	350		32				2
SEBASTOPOL 4 S	8072	SONOMA	22	38 21	122 50	175						C
SEPULVEDA DAM	8092	LOS ANGELES	13	34 10	118 28	740		18				2 C
SHAFFER TOOL WORKS BREA	8119	ORANGE	26	33 55	117 54	360		15				2
SHASTA DAM	8135	SHASTA	23	40 43	122 25	1076	15	15	13			1 2 3 4 C

Station	Index No.	County	Drainage‡	Latitude	Longitude	Elevation	Years of record: Temp.	Precip.	Evap	Opened or closed during yr.: Month opened	Month closed	Refer to tables
SHELL ABS PLANT	8158	LOS ANGELES	26	33 57	117 54	800		9				2
SHINGLE	8173	EL DORADO	1	38 40	120 54	1375		55				2
SIERRA CITY	8207	SIERRA	8	39 34	120 38	4182	6	7				1 2 3
SIERRA MADRE 1 N	8210	LOS ANGELES	13	34 10	118 04	1153	47	61				1 2 3
SIERRAVILLE RANGER STATION	8218	SIERRA	8	39 35	120 22	4975	45	48				1 2 3 C
SIGNAL HILL FC 415	8230	LOS ANGELES	13	33 48	118 10	125		21				2 C
SILVERADO RANGER STATION	8243	RIVERSIDE	28	33 45	117 40	1100						C
SIMI 3 E	8258	VENTURA	33	34 16	118 44	920						C
SISQUOC SOUTH FORK CAMP	8266	SANTA BARBARA	30	34 46	119 46	2500						C
SKAGGS SPGS LAS LOMAS RANCH	8272	SONOMA	22	38 41	123 08	1930		18				2
SLOAT	8292	PLUMAS	8	39 52	120 44	4115		0		JUL		2
SLOUGHHOUSE 6 SE	8293	SACRAMENTO	16	38 28	121 05	160		6				2
SMITH RIVER 3 WNW	8311	DEL NORTE	17	41 57	124 12	25		1				2
SNOW CREEK	8315	RIVERSIDE	6	33 53	116 41	1275		1			JAN	2
SNOW CREEK UPPER	8317	RIVERSIDE	6	33 52	116 41	1940		38		⌀JAN		2
SNOW FLAT	8318	MARIPOSA	14	37 50	119 30	8700		9				S
SODA SPRINGS	8331	NEVADA	8	39 19	120 23	6750	27	28				1 2 3 C
SOLEDAD	8338	MONTEREY	24	36 26	121 19	204		2				2
SOMESBAR 1 W	8346	HUMBOLDT	12	41 23	123 29	550		2				2
SOMIS 2 NNW	8347	VENTURA	33	34 17	119 00	510						C
SOMIS 3 NE	8348	VENTURA	33	34 17	118 58	490		2				2
SOMIS 3 NW	8349	VENTURA	33	34 17	119 03	510		2				2
SOMIS 5 WNW	8350	VENTURA	33	34 17	109 04	520						C
SONOMA	8351	SONOMA	17	38 17	122 27	20	6	25				1 2 3
SONORA	8353	TUOLUMNE	37	37 59	120 23	1830	49	70				1 2 3
S E FARALLON	8376	SAN FRANCISCO	4	37 42	123 00	27						C
SOUTH ENTRANCE YOSEMITE NP	8380	MARIPOSA	14	37 30	119 38	5135	16	16				1 2 3
SOUTH LAKE	8406	INYO	19	37 10	118 34	9500	30	35				S
SPADRA PACIFIC COLONY FC 356 C	8436	LOS ANGELES	26	34 03	117 49	690		14				2 C
SPRECKELS HIGHWAY BRIDGE	8446	MONTEREY	24	36 36	121 41	60		52				2
SPRINGVILLE 7 ENE	8455	TULARE	9	36 10	118 42	2470		4				2
SPRINGVILLE RANGER STATION	8460	TULARE	9	36 08	118 48	1050						C
SPRINGVILLE TULE HEADWORKS	8463	TULARE	9	36 12	118 39	4070	47	48				C
SQUAW VALLEY LODGE	8474	PLACER	36	39 12	120 14	6226	0	1				1 2 3
SQUIRREL INN 1	8476	SAN BER'DINO	15	34 14	117 15	5239		-				2
SQUIRREL INN 2	8479	SAN BER'DINO	15	34 14	117 14	5723	47	55				1 2 3
STATE LAKES	8510	FRESNO	11	36 56	118 35	10200		2				S
STATUM MEADOW	8514	FRESNO	11	36 56	118 55	8300		9				S
STAYTON MINE	8517	SAN BENITO	20	36 55	121 13	2975						C
STIRLING CITY RANGER STATION	8544	BUTTE	8	39 54	121 32	3518		24		⌀JUL		2 C
STOCKTON DISPOSAL PLANT	8554	SAN JOAQUIN	27	37 56	121 20	11						C
#STOCKTON CAA AIRPORT	8558	SAN JOAQUIN	27	37 54	121 15	22	9	9				1 2 3
STOCKTON FIRE STATION 4	8560	SAN JOAQUIN	27	37 58	121 18	11	85	91				1 2 3
STOCKTON MOWRY BRIDGE	8562	SAN JOAQUIN	27	37 51	121 23	15	1	2	2			1 2 3 4
STONYFORD RANGER STATION	8580	COLUSA	23	39 23	122 33	1168		28				2
STONY GORGE RESERVOIR	8587	GLENN	23	39 35	122 32	800	31	31				1 2 3 C
STOUTS MEADOW	8591	SHASTA	21	41 10	121 56	5300		9				S
STRAWBERRY VALLEY	8606	YUBA	8	39 34	121 06	3784	13	16				1 2 3
SUGARLOAF MEADOW	8635	TULARE	11	36 43	118 40	7200		8			AUG	S
SUNLAND	8660	LOS ANGELES	13	34 16	118 18	1460	8	8				1 2 3
SUNSET BEACH STATE PARK	8680	SANTA CRUZ	20	36 54	121 50	85						C
SURF 2 ENE	8697	SANTA BARBARA	32	34 41	120 34	105						C
SUSANA KNOLLS	8700	VENTURA	33	34 16	118 40	1085		2				2
SUSANVILLE	8701	LASSEN	18	40 25	120 39	4195		6				2
SUSANVILLE AIRPORT	8702	LASSEN	18	40 23	120 33	4148	57	62				1 2 3
SUSANVILLE 1 WNW	8703	LASSEN	18	40 26	120 40	4555						C
SUTTER HILL RANGER STATION	8713	AMADOR	16	38 23	120 48	1580		14				2
TABLE MOUNTAIN	8748	LOS ANGELES	6	34 23	117 41	7500	31	34				1 2 3
TAFT	8752	KERN	10	35 09	119 28	1025						C
TAHOE	8758	PLACER	36	39 10	120 09	6228	48	48	38			1 2 3 4
TALBOT CAMP	8771	PLACER	1	39 12	120 22	6000		7				S
TEHACHAPI	8826	KERN	10	35 08	118 27	3975	58	62				1 2 3
TEHACHAPI RANGER STATION	8832	KERN	10	35 08	118 27	3975						C
TEJON RANCHO	8839	KERN	10	35 02	118 45	1425	55	57				1 2 3
TENNANT	8860	SISKIYOU	12	41 35	121 55	4750		5			SEP	2
TERMO	8873	LASSEN	18	40 52	120 27	5300						C
THE CEDARS	8881	PLACER	1	39 15	120 21	5900		9				S
THE GEYSERS	8885	SONOMA	22	38 48	122 49	1600						C
THERMAL CAA AIRPORT	8892	RIVERSIDE	6	33 37	106 10	- 120	8	[illegible]				1 2 3
THOUSAND OAKS 2 N	8905	VENTURA	33	34 12	118 50	915		2				2
THREE RIVERS 6 SE	8912	TULARE	9	36 22	118 51	2200				JAN		C
THREE RIVERS EDISON PH 2	8914	TULARE	9	36 28	118 53	950	46	48				1 2 3
THREE RIVERS EDISON PH 1	8917	TULARE	9	36 28	118 52	1140						C
TIGER CREEK POWER HOUSE	8928	AMADOR	16	38 28	120 27	2355	26	51				1 2 3 C
TOPANGA RANGER STATION FC 6	8967	LOS ANGELES	33	34 05	118 36	747		30				2
TOPAZ LAKE	8970	MONO	38	38 40	119 33	.044	[illegible]	1			JUL	1 2 3
#TORRANCE	8973	LOS ANGELES	33	33 52	118 20	62	25	26				1 2 3
TRABUCO CANYON	8992	ORANGE	33	33 39	117 36	970						C
TRACY 2 SSE	8997	SAN JOAQUIN	27	37 43	121 25	105						C
TRACY CARBONA	8999	SAN JOAQUIN	27	37 42	121 25	140	8	45				1 2 3
TRACY PUMPING PLANT	9001	ALAMEDA	27	37 48	121 35	61	2	2	2			1 2 3 4
TRINITY CENTER RANGER STA	9023	TRINITY	35	41 00	122 41	2295						C

Station	Index No.	County	Drainage‡	Latitude	Longitude	Elevation	Years of record: Temp.	Precip.	Evap.	Opened or closed during yr.: Month opened	Month closed	Refer to tables
TRONA	9035	SAN BER'DINO	6	35 47	117 23	1695	37	38				1 2 3
TRUCKEE RANGER STATION	9043	NEVADA	36	39 20	120 11	5982	73	75				1 2 3 C
TUJUNGA MILL CREEK FC 470	9049	LOS ANGELES	13	34 23	118 05	4600						C
TULELAKE	9053	SISKIYOU	12	41 58	121 28	4035	26	26	2			1 2 3 4 C
TULELAKE 5 WSW	9056	SISKIYOU	12	41 55	121 34	4033		18	1		NOV	2 4
TUNNEL RANGER STATION	9061	TULARE	10	36 22	118 17	8950		12				S
TUOLUMNE MEADOWS	9063	TUOLUMNE	37	37 53	119 20	8600		9				S
TURLOCK	9073	STANISLAUS	14	37 29	120 51	104		37				2
TURNTABLE CREEK	9083	SHASTA	23	40 46	122 18	1080	11	11	11			1 2 3 4
TUSTIN IRVINE RANCH	9087	ORANGE	33	33 44	117 47	118	44	81				1 2 3
TWENTYNINE PALMS	9099	SAN BER'DINO	6	34 08	116 03	1990	23	23				1 2 3
TWIN LAKES	9105	ALPINE	16	38 42	120 03	7829	27	38				1 2 3
UKIAH	9122	MENDOCINO	22	39 09	123 12	623	65	81				1 2 3
UKIAH 4 W	9126	MENDOCINO	22	39 09	123 16	1550		2				2
UKIAH MASONITE	9129	MENDOCINO	22	39 10	123 12	615						C
UNION OIL STEARNS ABS PLANT	9138	ORANGE	26	33 56	117 52	700		15				2
#UNIV OF CALIF AT LOS ANGELES	9152	LOS ANGELES	33	34 04	118 27	430	25	25				1 2 3
UPLAND	9157	SAN BER'DINO	26	34 08	117 40	1840	28	47				1 2 3
UPPER LAKE 7 W	9167	LAKE	23	39 11	123 02	1520		18				2
UPPER LAKE RANGER STATION	9173	LAKE	23	39 10	122 55	1347	41	55				1 2 3
UPPER MATTOLE	9177	HUMBOLDT	17	40 15	124 12	255		71				2
UPPER SAN LEANDRO FILTERS	9185	ALAMEDA	4	37 46	122 10	413						C
UPPER TRES PINOS	9189	SAN BENITO	20	36 38	121 02	2050						C
VACAVILLE	9200	SOLANO	23	38 22	122 00	175	66	78				1 2 3
VALLETON	9221	MONTEREY	24	35 53	120 42	950						C
VALLEY CENTER 3 NE	9228	SAN DIEGO	33	33 16	117 01	1615		16				2
VALYERMO RANGER STATION	9251	LOS ANGELES	15	34 27	117 51	3700	19	39				1 2 3
VAN NUYS CITY WHSE FC 15	9260	LOS ANGELES	13	34 11	118 27	695		32				2
VENADO	9273	SONOMA	22	38 37	123 01	1260						C
VENTURA	9285	VENTURA	33	34 17	119 18	45		72				2
VERMILION VALLEY	9301	FRESNO	27	37 22	118 59	7520		9				S
VICTORVILLE PUMPING PLANT	9325	SAN BER'DINO	6	34 33	117 18	2900	21	21				1 2 3 C
VINCENT PATROL STATION FC 120	9345	LOS ANGELES	29	34 29	118 08	3135		30				2
VINTON	9351	PLUMAS	8	39 49	120 11	4945		8				2
VISALIA	9367	TULARE	9	36 20	119 18	354	68	79				1 2 3
VISTA	9378	SAN DIEGO	33	33 12	117 13	570	0	[illegible]		AUG		1 2 3
VOLCANOVILLE	9382	EL DORADO	1	38 59	120 47	3036		4				2
VOLLMERS	9386	SHASTA	23	40 57	122 26	1359		20				2 C
VOLTA POWER HOUSE	9390	SHASTA	23	40 27	121 52	2200	14	35				1 2 3 C
WALLACE	9418	CALAVERAS	[illegible]	38 12	120 59	197		31				2
WALMAR SCHOOL	9420	CONTRA COSTA	4	37 57	122 05	128		0				2
WALNUT CREEK	9423	CONTRA COSTA	4	37 54	122 04	190	22	58				1 2 3
WALNUT CREEK 2 ENE	9426	CONTRA COSTA	4	37 54	122 01	220						C
WALNUT CREEK 4 E	9427	CONTRA COSTA	4	37 54	121 59	400		2				2
WALNUT GROVE	9428	SACRAMENTO	23	38 14	121 31	10	[illegible]	4	2			1 2 3 4
WALNUT PATROL STATION FC102B	9431	LOS ANGELES	26	34 00	117 52	488		16				2
WARNER SPRINGS	9447	SAN DIEGO	33	33 17	116 38	3180	51	51				1 2 3 C
WASCO	9452	KERN	10	35 36	119 20	333	55	58				1 2 3
WASIOJA PATTERSON RANCH	9457	SANTA BARBARA	30	34 59	119 54	2175						C
WATSONVILLE WATERWORKS	9473	SANTA CRUZ	20	36 56	121 46	95	51	65				1 2 3
WAWONA RANGER STATION	9482	MARIPOSA	14	37 32	119 46	3975						C
WEAVERVILLE RANGER STATION	9490	TRINITY	35	40 44	122 56	2050	44	68				1 2 3 C
WEED	9498	SISKIYOU	12	41 26	122 23	3606		10			APR	2
WEED 1 S	9499	SISKIYOU	12	41 25	123 23	3630	0	0		APR		1 2 3
WELDON 1 WSW	9512	KERN	10	35 40	118 18	2680						C
WEST BIG PINE LOOKOUT	9532	SANTA BARBARA	32	34 42	119 40	6500		9				S
WESTHAVEN	9560	FRESNO	11	36 13	119 59	285		32				2
WEST POINT 3 SW	9583	CALAVERAS	16	38 22	120 33	2400		8				2
WESTVILLE	9597	PLACER	[illegible]	39 11	120 39	5200		9				S
WESTWOOD 3 WSW	9600	LASSEN	[illegible]	40 18	121 03	4990	2	3			AUG	1 2 3
WHEATLAND 2 NE	9605	YUBA	8	39 02	121 24	113						C
WHEELER	9612	MENDOCINO	17	39 53	123 55	50	5	7				1 2 3
WHEELER SPRINGS 2 SW	9615	VENTURA	33	34 29	119 18	850						C
WHEELER SPRINGS 7 N	9618	VENTURA	29	34 36	119 20	4150						C
WHITE MOUNTAIN NO 1	9632	MONO	6	37 30	118 11	10150	2	2				1 2 3
WHITE MOUNTAIN NO 2	9633	MONO	6	37 35	118 14	12470	2	2				1 2 3
WHITE ROCK	9639	SACRAMENTO	16	38 34	121 05	353		33				2
WHITTIER CITY HALL FC 106 C	9660	LOS ANGELES	26	33 59	118 02	340		10				2
WILLIAMS	9677	COLUSA	23	39 09	122 09	86	[illegible]	5				1 2 3 C
WILLITS HOWARD FOREST RS	9685	MENDOCINO	7	39 21	123 19	1900	13	15				C
WILLOWS	9699	GLENN	23	39 32	122 12	140	78	79				1 2 3
WINCHESTER	9722	RIVERSIDE	33	33 42	117 05	1470						C
WINTERS	9742	YOLO	23	38 32	121 58	135	15	15				1 2 3
WOFFORD HEIGHTS	9754	KERN	10	35 43	118 27	2700		64				2
WOODCHUCK MEADOW	9773	FRESNO	11	37 02	118 54	9200		2				S
WOODFORDS	9775	ALPINE	3	38 47	119 49	5671	20	26				1 2 3
WOODLAND 1 WNW	9781	YOLO	23	38 41	121 48	69	32	75				1 2 3
WRIGHTS	9814	SANTA CLARA	[illegible]	37 08	121 57	1600		39				2
WRIGHTS LAKE	9816	EL DORADO	1	38 51	120 14	6800		9				S
YORBA LINDA	9847	ORANGE	26	33 53	117 49	395	42	45				1 2 3
YORKVILLE	9851	MENDOCINO	17	38 55	123 16	1100						C
YOSEMITE NATIONAL PARK	9855	MARIPOSA	14	37 45	119 35	3985	52	53				1 2 3 C
YREKA	9866	SISKIYOU	12	41 43	122 38	2631	54	79				1 2 3

⌀ Reactivated

‡ 1 AMERICAN, 2 CALAVERAS, 3 CARSON, 4 CENTRAL COAST, 5 COLORADO, 6 DESERT, 7 EEL, 8 FEATHER, 9 KAWEAH, 10 KERN, 11 KINGS, 12 KLAMATH, 13 LOS ANGELES, 14 MERCED, 15 MOJAVE, 16 MOKELUMNE, 17 NORTH COAST, 18 N E INTERIOR, 19 OWENS, 20 PAJARO, 21 PIT, 22 RUSSIAN, 23 SACRAMENTO, 24 SALINAS, 25 SAN DIEGO, 26 SAN GABRIEL, 27 SAN JOAQUIN, 28 SANTA ANA, 29 SANTA CLARA, 30 SANTA MARIA, 31 SANTA MARGARITA, 32 SANTA YNEZ, 33 SOUTH COAST, 34 STANISLAUS, 35 TRINITY, 36 TRUCKEE, 37 TUOLUMNE, 38 WALKER.

Additional information regarding the climate of California may be obtained by writing to the State Climatologist at Weather Bureau Office, 557 Federal Office Building, 50 Fulton St., San Francisco 2, California, or to any Weather Bureau Office near you.

Unless otherwise indicated, dimensional units used in this bulletin are: Temperature in°F., precipitation and evaporation in inches, and wind movement in miles.

Evaporation is measured in standard Weather Bureau type pan of 4-foot diameter unless otherwise shown by footnote following Table 4.

Long-term means for full-time stations (those with Weather Bureau, Weather Bureau Airport, or Weather Bureau City in the station name, and also Beaumont 1 E and San Jose) are based on the period 1921-1950, adjusted to represent observations taken at the present location. Long-term means from which departures are computed are based on 10 years or more of record ending generally with data for 1950.

Climatological divisions, outlined on the maps in this bulletin became effective with data for January 1941.

Figures and letters following the station name, such as 12 SSW, indicate distance in miles and direction from the post office.

Delayed data and corrections will be carried in the June and December issues of Climatological Data.

- \- No record.
- \+ Also later date (dates) or months.
- * Amount included in following measurement.
- V Includes total for previous months. V in annual column means total is for a two-year period.
- \# Thermometers are generally exposed in a shelter located a few feet above sod-covered ground; however, the reference indicates that the thermometers are exposed in a shelter located on the roof of a building.
- // Gage is equipped with a windshield.
- B Adjusted to full month.
- C Data for recorder stations denoted by "C" in the Refer to Tables column of the Station Index are processed for special purposes and published in "Hourly Precipitation Data". Length of record for recorder-only stations may be found in the annual issue of "Hourly Precipitation Data".
- E Amount is wholly or partially estimated.
- G In the "Refer to Tables" column of the Station Index the letter "G" indicates that soil temperatures are published.
- M One or more days' record missing; if average value is entered, less than 10 days' record is missing. See monthly Climatological Data for detailed daily record.
- R Amounts from recording gage. These amounts are essentially accurate but may vary slightly from the amounts to be published later in "Hourly Precipitation Data".
- S Storage precipitation station. Data will be published in the July or August or delayed data December issue of Climatological Data.
- T Trace, an amount too small to measure.

Subscription Price: 20 cents per copy, monthly and annual; $2.50 per year. (Yearly subscription includes the annual summary.) Checks and money orders should be made payable to the Superintendent of Documents. Remittances and correspondence regarding subscriptions should be sent to Superintendent of Documents, Government Printing Office, Washington 25, D. C.

USCOMM-WB-Asheville - 2/19/58 - 2350

U. S. DEPARTMENT OF COMMERCE

SINCLAIR WEEKS, Secretary

WEATHER BUREAU

F. W. REICHELDERFER, Chief

CLEMSON COLLEGE LIBRARY

CLIMATOLOGICAL DATA

CALIFORNIA

JANUARY 1958

Volume LXII No. 1

ASHEVILLE: 1958

STORM DATA AND UNUSUAL WEATHER PHENOMENA: Santa Ana conditions resulted in strong to whole gale force northerly winds in much of central Los Angeles and western San Bernardino Counties on the 3d - 5th. Winds reached a peak gust of 68 m.p.h. at Fontana Kaiser on the morning of the 5th and at Canoga Park blew down a 130-foot boom of a giant crane which damaged 14 parked automobiles. In Hollywood many tree branches and signs were blown down, and one acacia tree fell across a parked automobile.

A general storm with associated front moving across the State on the 9th and 10th caused widespread thunderstorms with hail and two reported tornadoes in coastal areas of northern and central California. Thunderstorms were reported from Fort Bragg southward to San Francisco. Hail broke windows in homes in Sausalito, and hailstones with diameters of 1/8 to 1/4 inch fell in the Mission district of San Francisco. Minor flooding occurred in Oakland, Marin County, and on the San Francisco Peninsula. A small tornado traveling east-northeast from Bodega Bay at 5:55 a.m. on the 10th to Sebastopol at 6:15 a.m. caused considerable damage over a narrow path estimated 25 - 100 yards in width. Three fishing boats were sunk at Bodega Bay, guest cottages were knocked from foundations, and roofs were torn from buildings. At Elphick Road in the Sebastopol area the path was described as 75 to 100 feet wide. The funnel was not clearly discerned because of darkness but appeared to dip and then rise. Mr. J. L. La Blue of Sebastopol reported a loud roaring noise growing in volume as the funnel approached, heavy thunder and lightning with flashes at about one minute intervals, and hail for a brief interval. Trees were uprooted on Water Trough Road, houses and ranch buildings were damaged on Elphick and Cooper Roads, and a few small outbuildings were almost completely demolished. Chicken ranches were hard hit with many wire cages demolished or deposited on roofs and in trees with resultant heavy loss of poultry. At Kelly Subdivision a house was moved from its foundation. The tornado continued eastward along Todd Road with diminishing violence, dissipating a few miles west of Santa Rosa. Another small tornado occurred at Crescent City at 2:45 a.m. on the 10th with path estimated 60 yards wide and 3/4 mile long. Although darkness limited observation the tornado apparently dipped down to sweep a distance of 2 blocks on Huntington Street in Beresa Tract, then skipped northeastward to dip down on a 2-block path on Amador Street in Filkins Tract. Roofs were torn off, windows smashed, television antennas bent or twisted, wood piles scattered, and trees uprooted or shorn of limbs. Mr. Leslie Williams of Crescent City reported the sound like the rumble of a train coming toward him, awakening him from sleep just before his roof was torn off.

Santa Ana conditions again prevailed over western San Bernardino County on the 22d. Northerly gales blowing through mountain passes reached a peak gust of 56 m.p.h. at Fontana Kaiser. Portions of highways were closed to house trailer traffic, and sand whipped across highways radiator-high in some areas.

Two closely associated storms moving across California in the period 23d - 26th caused heavy rainfall and locally strong winds over much of the State. The heavy rains caused numerous earth slides and local flooding. Nine cars of a freight train were derailed by a slide in Plumas County. Five families were evacuated from flooded homes in Kentfield, and flooding occurred in other areas of Marin County, on the San Francisco Peninsula, and in Santa Cruz. At Sacramento rain fell at an excessive rate of 0.57 inch in 20 minutes. Gale winds damaged trees in the vicinity of Los Banos, and several trees were toppled in Marin County, Oakland, and coastside San Mateo County. A possible small tornado occurred along a path between Irwin and Turlock in Merced and Stanislaus Counties, causing considerable damage to farm buildings, trees, and utility lines on the 25th. In the Irwin area the small tornado occurred about 10 p.m. over a path about 100 yards wide and 2 miles long. The rains and wind contributed to numerous traffic accidents in which eight persons were killed and one injured in northern California. A 12-year old Boy Scout, lost in a blizzard in the Mendocino National Forest was later found dead from exposure. In southern California rains flooded many streets in Santa Barbara, West Los Angeles, Torrance, El Segundo, Manhattan Beach, and the San Gabriel Valley. Water up to 4 feet deep was reported at an intersection in Culver City. Winds damaged utility lines and trees at Redondo Beach and sank two boats after tearing them from the moorings and smashing them against a sea wall. Two persons were injured in storm-contributed traffic accidents, one person aboard a storm tossed boat, and two were swept almost a mile down a rain swollen drainage ditch after their car ran off the road near Etiwanda.

A storm front moving southeastward across the State on the 29th and 30th caused heavy rains and locally strong winds over northern California. Mud slides blocked the Northwestern Pacific Railway 30 miles south of Eureka. Highway US 101 was partially blocked by slides near Leggett, and several small slides were reported in the Santa Cruz Mountains. Some areas of Kentfield were again flooded. The Eel River at Fernbridge reached a stage of 19.2 feet on the 30th, flooding about 5,000 acres. Strong winds blew down trees near Salinas, and powerlines suffered some damage.

The effect of weather on crops can be found in the California Weekly Weather and Crop Bulletin prepared jointly by the California Crop and Livestock Service in Sacramento and the U.S. Weather Bureau State Climatologist, San Francisco

Robert F. Dale
State Climatologist
U. S. Weather Bureau
San Francisco, California

****

MONTHLY EXTREMES

Highest Temperature 87° on the 17th at Los Angeles Weather Bureau Airport.

Lowest Temperature -8° on the 19th at Boca.

Greatest Total Precipitation 22.74 inches at Gasquet Ranger Station.

Least Total Precipitation 0.00 inch at 3 stations.

Greatest One-day Precipitation 4.91 inches on the 29th at Gasquet Ranger Station.

Greatest Total Snowfall 92.0 inches at Soda Springs.

Deepest Snow on Ground 77 inches on the 31st at Soda Springs.

TABLE 2

Station	Temperature: Average Maximum	Average Minimum	Average	Departure From Long Term Means	Highest	Date	Lowest	Date	Degree Days	No. of Days: Max. 90° or Above	Max. 32° or Below	Min. 32° or Below	Min. 0° or Below	Precipitation: Total	Departure From Long Term Means	Greatest Day	Date	Snow, Sleet: Total	Max. Depth on Ground	Date	No. of Days: .10 or More	.50 or More	1.00 or More
NORTH COAST DRAINAGE																							
ALDERPOINT AM	52.9	37.9	45.4		60	18	28	7	600	0	0	4	0	11.71		2.10	29	.0	0		15	9	6
ANGWIN PAC UNION COL	52.7	39.6	46.2		63	17+	31	[illegible]	574	0	0	1	0	10.06	3.14	2.25	29	.0	0		10	8	5
BIG BAR RS AM	48.9	36.0	42.5		57	18	28	1	690	0	0	6	0	9.87		1.34	10	.0	0		13	7	3
CALLAHAN RS	43.7	24.5	34.1		54	1	14	5	951	0	0	29	0	4.58		.91	28	.6	0		9	4	0
CECILVILLE SAWYER	48.6	29.9	39.3		56	17+	23	21+	789	0	0	21	0	7.64		1.36	27		1	12	13	6	3
CLOVERDALE 3 SSE AM	57.3	38.8	48.1	0.9	67	19	28	7	518	0	0	4	0	8.61	- .30	2.38	26	.0	0		10	5	3
COVELO AM	49.3	32.4	40.9	0.9	56	2	25	[illegible]	742	0	0	17	0	10.57	3.97	1.33	30	.0	0		14	10	5
CRESCENT CITY 1 N	58.6M	43.2M	50.9M	4.9	69	6	36	21	430	0	0	0	0	15.61	3.68	3.32	28	.0	0		17	9	4
DUTTONS LANDING AM	55.7M	36.1M	45.9M		67	19	31	22		0	0	1	0	6.20		2.03	24	.0	0				
ELK VALLEY	47.8	33.8	40.8	4.4	57	9	24	7	745	0	0	15	0	22.38	8.62	3.84	29	.0	0		19	12	8
EUREKA WB CITY R	58.0	44.3	51.2	4.0	69	6	35	22	420	0	0	0	0	8.57	2.37	1.75	28	.0	0		14	4	4
FOREST GLEN AM	45.8	30.1	38.0	2.6	52	[illegible]	[illegible]	[illegible]	[illegible]	0	0	23	0	17.67	6.49	2.79	29	.5			15	13	9
FORT BRAGG AM	59.3	42.1	50.7	3.0	69	1	35	22+	437	0	0	0	0	[illegible].31	1.08	1.60	12	.0	0		13	6	3
FORT BRAGG AVN	58.7	41.4	50.1	2.5	69	6	32	4	455	0	0	1	0	8.48	2.65	1.88	12	.0	0		14	5	3
FORT JONES RS	43.2	29.4	36.3	4.4	55	9	21	22	684	0	3	21	0	5.89	2.80	1.67	29	1.5	T	30+	10	5	2
FORT ROSS	60.4	44.1	52.3		70	7	38	22+	392	0	0	0	0	10.39	.75	2.03	23	.0	0		12	8	5
GRATON 1 W	55.1	37.2	46.2	0.1	65	18	30	22+	574	0	0	3		11.79	2.46	1.60	23	.0			12	9	5
HAMILTON AFB	55.0	41.5	48.3	1.9	68	18	34	19	512	0	0	0		7.37	2.28	2.27	25	.0			10	6	1
HAMILTON AFB 1 E	56.3	38.3	47.3		68	19+	31	22	543	0	0	3		6.74		2.05	26	.0	0		6	4	3
HAPPY CAMP RS	46.8	34.7	40.8	2.6	55	18	28	19	742	0	0	11		16.71	8.66	3.32	29	.0	0		19	9	6
HEALDSBURG	57.2	38.9	48.1	1.7	70	18	29	5	516	0	0	5	0	10.04	1.32	1.94	26	.0	0		11	9	5
JOICE ISLAND	52.7M	39.2M	46.0M						580	0	0							.0	0				
KENTFIELD AM	55.6	37.3	46.5	0.5	67	19	32	22+	569	0	0	3	0	13.83	3.84	3.80	24	.0	0		9	7	5
KLAMATH R	57.0	41.5	49.3		63	17+	34	22	480	0	0	0	0	18.74		4.05	28	.0	0		16	13	6
MOUNT HEBRON RS AM	41.4	21.3	31.4		48	9+	10	5	1035	0	0	29	0	1.42		.49	29	1.5	1	21	3	0	0
NAPA STATE HOSPITAL	58.8	36.1	47.5	0.5	68	18	30	22	535	0	0	5	0	5.83	.96	1.70	26	.0	0		8	5	2
ORICK PRAIRIE CR PARK	54.9	40.4M	47.7M	4.8	63	24	33	22	531	0	0	0	0	17.89	7.99	3.12	28	.0	0		19	10	6
ORLEANS	50.0	38.1	44.1	2.5	59	18	31	19+	642	0	0	5	0	14.40	5.90	2.23	28	.0	0		18	9	6
PETALUMA FIRE STA 2	58.2	37.2	47.7	1.1	70	17	29	4	527	0	0	9		5.57	.45	1.34	24	.0	0		9	5	2
POINT ARENA AM	58.6	42.1	50.4		68	7	35	21	444	0	0	0		9.62		1.36	24	.0	0		13	9	5
POTTER VALLEY PH	57.1M	35.4M	46.3M	1.2	66	17	25	5+	572	0	0		0	10.94	2.73	2.36	10	.0	0		12	8	4
SAINT HELENA	58.2	36.6	47.4	1.8	70	4	27	7	537	0	0	9	0	8.98	1.74	1.81	29	.0	0		11	7	4
SALYER RS AM	51.0M	36.2M	43.6M		61	17	27	7	655	0	0	6	0	11.72	3.26	1.85	10	.0	0			10	4
SAN RAFAEL	58.9	41.3	50.1		72	18	37	22+	455	0	0	0	0	10.18	2.23	2.72	24	.0	0		9	5	5
SANTA ROSA AM	58.3	34.7	46.5	- 0.2	72	19	29	5	566	0	0	9	0	7.18	1.11	1.71	24	.0	0		9	6	4
SCOTIA AM	57.2	42.2	49.7	1.7	62	23+	34	23+	465	0	0	0	0	11.48	3.86	2.32	10	.0	0		15	7	6
SONOMA	57.1	35.3	46.2		69	18	27	22	575	0	0	11	0	7.75	2.81	1.73	26	.0	0		9	6	3
TULELAKE //R	40.8	25.6	33.2	4.8	47	29	14	5	979	0	1	26	0	1.41	.51	.72	28				4	1	0
UKIAH	57.9	36.4	47.2	2.0	70	17	27	8+	546	0	0	9	0	8.42	.86	1.42	10	.0	0		13	6	3
WEAVERVILLE RS AM	45.5	31.9	38.7	1.8	59	18	25	22+	808	0	0	18	0	9.01	2.42	1.31	29	.0	0		12	8	4
WEED 1 S AM	42.3	26.2	34.3		56	8	12	5	946	0	1	21	0	4.38		.68	10				10	5	0
YREKA AM	43.5	27.6	35.6	2.0	52	10	21	22+	905	0	1	26	0	5.14	2.26	1.68	30						1
DIVISION			44.6											9.81									
SACRAMENTO DRAINAGE																							
ADIN RS	45.8	26.4	36.1		63	5	16	22	890	0	0	27	0	2.46		.56	29	T	0		10	1	0
ALTURAS RS AM	46.1	23.3	34.7	6.9	54	8+	14	22	933	0	0	30	0	1.85	.06	1.02	13		2	13	3	1	1
AUBURN AM	55.7M	36.5M	46.1M	0.8	67	19	30	23+	578	0	0	6	0	7.67	1.43	1.63	26	.0	0		9	6	3
BERRYESSA LAKE	57.3	38.0	47.7		66	16	31	7	529	0	0	3	0	5.32		.97	26+	.0	0		8	6	0
BLUE CANYON WB AP //R	44.3	31.5	37.9	1.7	62	5	22	13	833	0	1	20	0	11.82	2.65	2.50	29	55.7	33	26	11	[illegible]	4
BOWMAN DAM	47.0	29.2	38.1	2.6	60	16	20	31+	823	0	0	23	0	10.12	- 2.42				44	26			
BROOKS FARNHAM RCH AM	M	M	M		63	4	27	22+		0	0		0	5.23	1.78			.0	0				
BURNEY AM	45.2	23.6	34.4	4.4	52	8	10	5	939	0	0	29	0	5.54	.68	.81	30	7.0	7	25	12	4	0
CANYON DAM	39.1M	24.4M	31.8M	3.6	47	18+	14	22	1025	0	2	30	0	6.84	.98	1.61	10	18.5	18	27+	10	4	3
CENTERVILLE PH	57.1	36.8	47.0	2.6	70	4	28	22	554	0	0	11	0	9.56	2.31	1.89	26	.0	0		9	5	5
CHESTER	42.2	21.2	31.7		50	17	9	22	1024	0	0	31	0	5.55	.41	1.31	26	19.5	12	26	10	4	2
CHICO EXP STATION	53.2	37.4	45.3	- 0.4	64	4	28	22+	606	0	0	9	0	6.42	1.72	1.78	26	.0	0		7	5	3
CLARKSBURG AM	52.6	37.3	45.0	1.0	60	19	29	22	614	0	0	4	0	4.44	1.13	1.39	2	.0	0				
COLFAX	55.3	36.6	46.0	2.3	65	7+	28	22	581	0	0	6	0	5.32	- 3.43	2.20	26	.0	0		10	3	1
COLUSA 1 SSW	52.3	37.4	44.9	- 0.1	63	4	30	22	618	0	0	7	0	4.83	1.74	1.47	26	.0	0		9	4	2
DAVIS AGR COLLEGE AM	52.6	38.2	45.4	- 0.9	61	19	28	22	601	0	0	3	0	4.91	1.39	1.78	26	.0	0		6	3	2
DEER CREEK PH	41.4	28.8	35.1	- 0.6	51	18	20	22	920	0	0	27	0	12.55	- .47	2.26	26	3.0	1	24	10	9	6
DE SABLA	52.9M	34.4M	43.7M	3.0	68	16	27	21	653	0	0	11	0	14.27	2.47	3.44	29	.0	0		10	6	5
DOWNIEVILLE RS AM	47.5	27.9	37.7	0.8	59	5	21	23+	838	0	0	28	0	10.76	- 1.48	2.12	30	2.5	2	24	11	9	4
EAST PARK RESERVOIR AM	54.5	32.9	43.7	0.7	65	18+	26	22	653	0	0	17	0	5.48	1.85	2.00	26	.0	0			4	2
FAIRFIELD POLICE STA	56.2	37.8	47.0		69	18	30	22+	553	0	0	3	0	5.08		1.48	24	.0	0		7	4	1
FALL RIVER MILLS INTAKE AM	42.7M	26.4M	34.6M	2.8	50	29+	20	23+	944	0	0	29	0	2.31	- .07	.40	10	.5	0			0	0
FOLSOM DAM AM	55.0	38.1	46.6		62	27+	31	22	564	0	0	4	0	5.70		1.02	26	.0	0		10	6	1
GRASS VALLEY AM	53.6	35.9	44.8	0.7	66	6	28	22	618	0	0	6	0	10.50	.53	1.77	30	.0	0		10	9	5
HAT CREEK PH 1 AM	44.6M	24.0M	34.3M	- 0.1	52	8+	15	2	944	0	0	29	0	3.04	.59	.41	30	2.5	2	25+	11	0	0
JESS VALLEY	43.4	25.2	34.3	6.6	58	5	13	22	949	0	0	31	0	1.63	- .28	.24	15+	3.0	2	14+	7	0	0
LAKEPORT	53.4	32.7	43.1		63	18	23	7	673	0	0	16	0	7.68	1.68	2.02	26	.0	0		12	6	3
LAKESHORE	54.5	35.6	45.1		69	16	28	7	611	0	0	8	0	14.09		2.53	29	2.0	0		15	9	5
LAKE SPAULDING	46.4	26.3	36.4	1.8	60	17+	14	13	880	0	0	28	0	11.33	- .85	1.91	10	40.5	37	30	10	8	6
LAS PLUMAS	56.8	40.6	48.7	1.7	66	19+	32	22	499	0	0	1	0	11.10	2.37	3.10	26	.0	0		8	6	5
MANZANITA LAKE // AM	40.6	21.4	31.0		55	6	9	31	1049	0	4	30	0	4.58		.80	31		19	27+	14	3	0
MARYSVILLE AM	53.7	38.7	46.2	- 0.6	62	19	29	6	572	0	0	3	0	4.96	1.25	1.48	26	.0	0		8	4	2
MC CLOUD AM	45.6	26.1	35.9	1.1	61	6	19	22+	897	0	0	29	0	11.23	3.46	2.31	29	18.0	11	24	13	10	3
MINERAL AM	41.7	26.0	33.9	3.5	54	18+	15	21+	960	0	0	30	0	7.75	.36	1.06	30	28.6	15	30	12	9	1
MONTICELLO DAM AM	56.2	36.9	46.6		64	19	32	22+	563	0	0	4	0	5.10		1.90	26	.0	0		7	6	1
MOUNT SHASTA WB CITY //R	42.8	28.2	35.5	2.7	60	7	19	22	906	0	0	24	0	7.17	2.63	1.74	12	31.2	7	24+	12	6	1
NEVADA CITY AM	49.6	29.4	39.5	- 1.0	56	19+	22	22+	783	0	0	25	0	10.73	.97	2.24	30	.0	0		10	9	4
ORLAND AM	52.9	37.0	45.0	- 0.9	65	5	30	7	613	0	0	3	0	5.68	2.24	1.89	26	.0	0		9	5	2
OROVILLE 1 WSW AM	54.6	37.4	46.0		62	19	29	22+	582	0	0	6	0	5.25				.0	0				
OROVILLE 7 SE AM	52.7	33.4	43.1	- 1.9	64	5+	27	7	674	0	0	17	0	5.30	.73	1.90	26	.0	0		[illegible]	3	2
PARADISE AM	55.7	37.9	46.8		67	17	32	21+	555	0	0	2	0	11.10		1.77	2	.0	0		10	9	5
PLACERVILLE AM	52.2	30.7	41.5	0.5	60	19	22	22	725	0	0	23	0	8.39	.71	1.85	26	.0	0		10	7	3
PLACERVILLE IFG AM	53.0	37.5	45.3		65	8	30	22	602	0	0	2	0	8.31				.0	0				
PORTOLA	42.8	20.5	31.7	3.1	53	17	8	13	1024	0	0	30	0	3.28	.31	.77	30		6	28+	7	4	0
QUINCY RS AM	46.8	26.8	36.8	[illegible].1	63	5	16	22	868	0	0	26	0	7.33	.06	1.65	30		2	26+	10	[illegible]	3
RED BLUFF WB AP R	53.9	38.2	46.1	1.0	67	17	29	7	580	0	0	3	0	5.50	1.77	.91	25	.0	0		9	7	0
REDDING FIRE STA 2	56.5	39.5	48.0	2.7	71	17	28	7	521	0	0	4	0	9.44	2.25	1.60	12	.0	0				5

See Reference Notes Following Station Index

TABLE 2 - CONTINUED

Station		Temperature: Average Maximum	Average Minimum	Average	Departure From Long Term Means	Highest	Date	Lowest	Date	Degree Days	No. of Days Max 90° or Above	Max 32° or Below	Min 32° or Below	Min 0° or Below	Precipitation: Total	Departure From Long Term Means	Greatest Day	Date	Snow, Sleet Total	Max Depth on Ground	Date	No. of Days 10 or More	50 or More	1.00 or More
ROCKLIN	AM	54.6	35.1	44.9	- 0.7	65	6	28	22+	617	0	0	13	0	5.94	1.54	1.30	26	.0	0		8	6	2
SACRAMENTO WB AP	R	52.9	38.6	45.8	1.5	62	18	30	22	590	0	0	4	0	4.87	2.21	.97	1	.0	0		9	4	0
SACRAMENTO WB CITY	R	54.1	39.6	46.9	1.7	61	18	31	22	554	0	0	3	0	5.38	2.52	1.08	25	.0	0		9	6	1
SHASTA DAM	AM	53.6	40.4	47.0		64	18+	33	24+	553	0	0	0	0	12.96		2.04	29	.0	0		12	10	9
SIERRA CITY	AM	50.1	31.3	40.7		63	17	23	13	747	0	0	21	0	11.14		2.55	30	16.0	5	26	11	7	5
SIERRAVILLE RS	AM	42.8M	17.7M	30.3M	3.3	51	2	6	19	1073	0	0	31	0	3.56	- .96	1.35	30	14.5	7	26	7	3	1
SODA SPRINGS	AM	38.5	12.7	25.6	0.5	54	8	- 4	21	1213	0	6	31	3	9.23	.64	1.62	30	92.0	77	31	9	7	5
STONY GORGE RESERVOIR		54.7	35.1	44.9	1.6	66	16	28	7	617	0	0	14	0	5.40	2.19	1.83	26	.0	0		9	3	1
STRAWBERRY VALLEY		49.1	32.9	41.0		65	16	26	21+	737	0	0	12	0	14.26		2.55	29	.6	T	31+	11	8	6
TURNTABLE CREEK	AM	54.2M	39.8M	47.0M		67	6	32	24	548	0	0	1	0	14.20		2.71	29	.0	0		11	10	7
TWIN LAKES		40.8	17.2	29.0	4.8	52	17+	0	21	1108	0	4	31	1	7.41	- .62	1.56	26	65.5	75	30	8	5	4
UPPER LAKE RS		M	M	M		66	17	20	7		0	0		0	8.84	2.05			.0	0				
VACAVILLE		54.5	36.2	45.4	- 0.3	68	18	28	22	600	0	0	7	0	5.67	.18	1.41	26	.0	0		7	5	2
VOLTA PH		54.8	37.0	45.9		68	16+	30	13	583	0	0	3	0	6.34	1.81	1.51	24	.0	0		11	5	1
WALNUT GROVE		55.3	38.2	46.8		74	26	29	22	557	0	0	7	0	5.02		1.36	26	.0	0		7	4	2
WILLIAMS	AM	53.3	35.1	44.2		65	4	30	1	637	0	0	9	0	4.60		2.24	26	.0	0		6	3	1
WILLOWS	AM	53.4	36.0	44.7	- 0.5	64	5	29	7	622	0	0	9	0	4.78	1.41	1.74	26	.0	0		7	3	1
WINTERS	AM	55.0	36.7	45.9		64	19+	30	22+	585	0	0	6	0	5.32		2.04	26	.0	0		6	5	1
WOODLAND 1 WNW	AM	52.7	36.4	44.6	- 0.9	60	29+	28	22	625	0	0	6	0	4.04	.30	1.05	2	.0	0		8	3	1
DIVISION				41.4											7.17									
NORTHEAST INTERIOR BASINS																								
BOCA	AM	39.0	8.5	23.8	0.4	48	9	- 8	19	1271	0	3	31	8	3.49	- 1.59	1.18	30	18.0	19	30+	6	3	1
BRIDGEPORT		43.8	15.2	29.5		55	23	- 6	31	1092	0	0	30	1	.71		.30	26	10.0	4	26	3	0	0
CEDARVILLE	AM	39.6M	24.7M	32.2M	2.6	50	30	11	7	1009	0	2	28	0	1.59	- .15	.39	30	5.3			6	0	0
DONNER MEMORIAL ST PK	AM	41.1	12.8	27.0		53	18	1	19	1169	0	0	31	0	6.68		1.64	30		46	27+	9	5	3
DOYLE 5 SSE	AM	42.1	24.7	33.4		52	29	11	19+	972	0	2	26	0	2.01		.86	30	3.0	2	14+	5	1	0
FORT BIDWELL		40.0	25.1	32.6	3.9	47	31+	11	7	1000	0	4	26	0	1.90	- 1.04	.36	2	8.5	3	4+	9	0	0
LAKE CITY	AM	M	M	M																				
MONO LAKE		43.0	23.3	33.2		55	23	13	22	981	0	0	30	0	1.33		.57	24	11.0			4	1	0
SQUAW VALLEY LODGE		38.7	15.8	27.3		48	7	1	19	1160	0	1	30	0	6.22		1.57	24	55.5	50	30	7	4	3
SUSANVILLE AP		40.8	23.1	32.0	1.6	53	28	12	22+	1013	0	3	31	0	1.92	- 1.60	.69	29	4.1	1	26+	5	1	0
TAHOE	AM	38.9	20.5	29.7	3.1	48	17	11	22	1088	0	2	30	0	5.16	- .66	1.21	30	46.0	33	31+	9	5	1
TRUCKEE RS	AM	37.6	13.0	25.3	- 0.4	46	24	1	22	1224	0	4	30	0	5.72	- .09	1.58	30	43.0	35	31+	8	5	2
WOODFORDS		44.7	24.5	34.6	2.7	56	23+	15	22+	937	0	0	29	0	3.19	- 1.09	.97	30	14.5	6	26	5	4	0
DIVISION				30.1											3.33									
CENTRAL COAST DRAINAGE																								
BEN LOMOND		58.5M	36.4M	47.5M	1.7	68	17	30	22+	537	0	0	9	0	10.52	- .42	3.25	24	.0	0		7	6	6
BERKELEY	R	58.2	44.8	51.5	3.2	67	18	39	22	411	0	0	0	0	5.48	.57	1.00	24	.0	0		11	5	1
BURLINGAME		57.6	41.9	49.8		63	19+	34	7	465	0	0	0	0	4.55				.0	0				
CROCKETT		56.9	42.6	49.8		70	19+	36	22	465	0	0	0	0	5.12	2.24	1.51	24	.0	0		8	4	1
GILROY	AM	59.7	34.3	47.0		65	9	26	22	552	0	0	14	0	5.17		1.27	24	.0	0		7	6	1
HALF MOON BAY 2 NNW	AM	60.7M	44.3M	52.5M	2.8	67	8	36	21	379	0	0	0	0	6.23	1.96	2.20	24	.0	0				
HOLLISTER		63.6	38.8	51.2	3.1	71	7	32	22+	420	0	0	5	0	2.71	.09	1.40	24	.0	0		5	1	1
KING CITY		64.4M	34.6M	49.5M	1.5	73	7	25	22+	475	0	0	14	0	1.51	- .75	.75	24	.0	0		5	1	0
LIVERMORE	AM	59.8	36.1	48.0	0.4	67	4	28	7	520	0	0	5	0	3.16	.19	.82	26	.0	0		6	3	0
LOS GATOS		61.5	40.1	50.8	3.4	68	10	34	22+	433	0	0	0	0	6.19	- .42	2.04	26	.0	0		6	4	3
MARTINEZ FIRE STA	AM	55.0	38.5	46.8		67	19	32	24+	557	0	0	2	0	5.60		1.32	24	.0	0		7	5	2
MONTEREY		63.7	43.9	53.8		78	7	38	15	339	0	0	0	0	3.71		1.71	24	.0	0		5	3	1
MOUNT DIABLO NORTH GATE	AM	55.6	42.2	48.9		66	18	37	13	491	0	0	0	0	6.11		1.29	26	.0	0		9	6	3
MOUNT HAMILTON		49.7	36.3	43.0	2.5	63	6	28	21	673	0	0	7	0	7.30	1.81	2.28	26	T	0		10	6	2
NACIMIENTO DAM		62.3	35.6	49.0		69	8	29	20+	490	0	0	9	0	2.21		1.08	24	.0	0		4	2	1
NEWARK	AM	62.0M	37.5M	49.8M		66	23+	31	8	464	0	0	2	0	4.27		1.43	24	.0	0		6	4	1
OAKLAND		60.9M	42.0M	51.5M	3.6	69	18	37	22+	415	0	0	0	0	6.51	1.71	2.01	24	.0	0				1
OAKLAND WB AP	R	58.5	41.6	50.1	2.9	66	18	35	18	455	0	0	0	0	4.87	1.57	1.06	23	.0	0		9	4	1
ORINDA BOWMAN		56.6	35.6	46.1		67	18	27	22	578	0	0	12	0	8.93		1.75	26	.0	0		10	6	5
PALO ALTO CITY HALL	AM	60.0	39.1	49.6		68	19	31	7	470	0	0	2	0	3.49		1.31	24	.0	0		7	2	1
PASO ROBLES		62.1	33.3	47.7	1.9	70	7	22	22	529	0	0	18	0	2.93	- .47	1.12	26	.0	0		4	2	2
PASO ROBLES CAA AP		60.5	33.9	47.2		68	7	25	22	543	0	0	15	0	1.97		.75	24	.0	0		4	2	0
PINNACLES NM		61.5	34.3	47.9	1.7	72	7	26	22+	522	0	0	12	0	2.97	.05	1.15	24	.0	0		5	2	1
PISMO BEACH		67.0	44.6	55.8		77	16+	37	23	277	0	0	0	0	3.62		1.58	24	.0	0		4	2	2
PT PIEDRAS BLANCAS		61.9	47.6	54.8	3.6	70	7	42	22	307	0	0	0	0	4.32	.73	2.06	24	.0	0		8	2	1
PORT CHICAGO NAVAL DEPOT	AM	56.7	34.1	45.4		67	19	28	22	600	0	0	13	0	5.70		1.08	26	.0	0		8	7	2
REDWOOD CITY		60.9	40.2	50.6	2.8	67	18	32	7	440	0	0	1	0	4.61	.53	1.39	24	.0	0		7	3	1
RICHMOND		59.7M	42.9M	51.3M		68	17	35	18	418	0	0	0	0	6.19		1.96	24	.0	0		8	4	3
RICHMOND FIELD STA	AM	57.7	42.7	50.2		66	19	35	18	450	0	0	0	0	5.32		1.10	24	.0	0		7	5	3
SAINT MARYS COLLEGE		55.1	34.8	45.0		64	18	26	22	613	0	0	15	0	8.48		2.08	26	.0	0		8	6	4
SAN FRANCISCO WB AP	R	58.2	42.5	50.4	2.5	65	18	37	7	446	0	0	0	0	4.65	1.18	.81	29	.0	0		8	6	0
SAN FRANCISCO FOB	R	58.2	47.3	52.8	2.7	66	18	43	7+	373	0	0	0	0	4.38	.35	.86	24	.0	0		8	5	0
SAN GREGORIO 3 SE		61.9	40.0	51.0		73	7	32	23+	428	0	0	2	0	7.17		2.38	24	.0	0		7	5	3
SAN JOSE	R	61.0	42.7	51.9	2.6	67	28	35	7	400	0	0	0	0	2.91	.54	.80	24	.0	0		7	2	0
SAN LUIS OBISPO POLY	AM	65.4	44.3	54.9	3.1	79	6	36	24+	306	0	0	0	0	3.78	- .91	1.32	25	.0	0		6	2	2
SAN MATEO		60.2	41.2	50.7	1.7	67	18	33	16+	435	0	0	0	0	4.68	.02	1.48	24	.0	0		7	4	2
SANTA CLARA UNIVERSITY		60.3	41.4	50.9	3.8	66	28	33	7	431	0	0	0	0	3.09	.07	1.30	24	.0	0		6	1	1
SANTA CRUZ		61.5	39.0	50.3	0.4	71	7	32	22+	449	0	0	2	0	7.70	1.93	3.70	24	.0	0		6	4	2
WALNUT CREEK	AM	56.4	36.0	46.2	0.3	66	19	30	22+	577	0	0	7	0	6.55	2.48	2.04	26	.0	0		7	5	2
WATSONVILLE WATERWORKS	AM	61.7	38.1	49.9	0.4	72	[illegible]	32	22	459	0	0	1	0	5.07	1.06	1.17	24	.0	0		7	5	2
DIVISION				49.8											4.99									
SAN JOAQUIN DRAINAGE																								
ANTIOCH 1 E		55.2	36.3	45.8	- 0.9	65	23	28	22	591	0	0	8	0	4.12	1.53	1.06	26	.0	0		7	4	1
ANTIOCH PUMP PLT 3	AM	55.5	34.4	45.0		63	19	28	22+	613	0	0	12	0	3.21		.78	26	.0	0		7	3	0
ASH MTN	AM	59.5M	36.7M	48.1M	2.5	69	6+	31	23+	519	0	0	4	0	4.87	.81	1.83	25	.0	0		8	4	1
AUBERRY		58.2	33.7	46.0	2.9	72	7	26	24	582	0	0	17	0	4.22	.40	1.30	26+	.0	[illegible]		6	4	2
AVENAL 9 SSE	AM	59.4	34.8	47.1		76	12	25	23	549	0	0	12	0	1.59		.48	24	.0	0		4	0	0
BAKERSFIELD WB AP	[illegible]	58.0	38.6	48.3	1.4	71	1	30	17	509	0	0	3	0	.93	- .09	.38	24	.0	0		3	0	0
BIG CREEK PH 1		51.5	34.3	42.9	3.1	62	4	22	22	678	0	0	13	0	4.32	- .22			2.5	0				
BUTTONWILLOW	AM	56.8	33.9	45.4	0.0	65	27	25	23	601	0	0	15	0	1.02	.03	.55	26	.0	0		3	1	0
CALAVERAS BIG TREES	AM	50.9	29.1	40.0	2.9	68	20	20	22+	772	0	0	27	0	10.21	.21	1.90	30	11.5	5	24	10	8	6
CAMP PARDEE	AM	53.9	38.5	46.2	0.8	62	30+	32	8	575	0	0	1	0	4.42	.83	.89	24	.0	0		9	5	0

See Reference Notes Following Station Index

TABLE 2 - CONTINUED

Station		Temperature: Average Maximum	Average Minimum	Average	Departure From Long Term Means	Highest	Date	Lowest	Date	Degree Days	No. of Days Max 90° or Above	Max 32° or Below	Min 32° or Below	Min 0° or Below	Precipitation: Total	Departure From Long Term Means	Greatest Day	Date	Snow, Sleet: Total	Max. Depth on Ground	Date	No. of Days .10 or More	.50 or More	1.00 or More
CATHAY BULL RUN RCH	AM	57.1	34.4	45.8		68	8+	29	23+	593	0	0	13	0	4.83		1.11	24	.0	0		8	4	1
CHERRY VALLEY DAM	AM	51.5	30.3	40.9		63	17	24	31+	742	0	0	22	0	7.82		1.59	25	22.5	10	24	10	6	3
COALINGA		58.8M	34.4M	46.6M	0.9	69	1	28	23+	562	0	0	19	0	1.36	.10	.94	24	.0	0		3	1	0
CORCORAN IRRIG DIST	AM	54.7	35.1	44.9		66	2	26	23	617	0	0	11		1.93		.56	25	.0	0		5	2	0
DENAIR		55.0	37.2	46.1	1.4	64	1	28	5	578	0	0	7	0	3.29	1.22	1.72	24	.0	0		5	3	1
DUDLEYS		54.8M	27.6M	41.2M	2.5	65	17+	19	19+	729	0	0	27	0	7.22	- .40			.0	0				
ELECTRA PH		58.2	35.6	46.9	0.9	68	1	28	22+	557	0	0	13	0	6.59	.75	2.25	26	.0	0		8	5	3
FIVE POINTS 5 SSW		57.5	34.3	45.9		69	2	27	29	586	0	0	11	0	1.53		.87	24	.0	0		4	1	0
FRESNO WB AP	R	54.9	37.9	46.4	1.7	66	1	30	23	568	0	0	5	0	2.03	.46	.92	24	.0	0		5	1	0
FRIANT GOVT CAMP	AM	55.5	35.8	45.7	- 0.1	67	2	28	21	590	0	0	12	0	2.80	.47	.56	24	.0	0		6	2	0
GIANT FOREST	AM	39.3	24.0	31.7	- 1.3	48	5	18	22+	1026	0	1	31	0	7.79	1.45	2.51	25	35.0	31	31+	7	7	3
GLENNVILLE		57.5	27.4	42.5		70	7	17	22	693	0	0	24	0	5.33		2.31	25		0		7	4	2
GRANT GROVE	AM	45.2	24.9	35.1	3.0	55	18	18	21	921	0	0	30	0	7.11	- .16	1.95	25	34.5	[illegible]	31+	7	6	3
HANFORD		56.9	35.1	46.0	0.7	70	1	27	23+	580	0	0	14	0	1.35	.23	1.05	24	.0	0		5	1	1
HETCH HETCHY	AM	50.6	29.6	40.1	3.3	60	19	23	22	764	0	0	29	0	5.56	- .25	1.36	24		1	24	9	5	1
HUNTINGTON LAKE		44.9	21.8	33.4	3.4	55	17	10	21	974	0	0	31	0	6.26	1.68	2.39	24	51.0	41	26	6	5	2
IDRIA		57.0	33.6	45.3	- 1.1	70	7	27	22	602	0	0	14	0	2.56	.03	1.29	24	.0	0		4	0	1
KERN RIVER PH 1		58.1	42.7	50.4	0.5	75	1	35	8	444	0	0	0	0	2.17	.28	.52	10	.0	0		7	1	0
KERN RIVER PH 3		62.2	32.2	47.2		71	7+	21	22	545	0	0	15	0	3.87		1.70	26	.0	0		5	3	1
KETTLEMAN CITY 1 SSW	AM	57.3	34.9	46.1		68	2	25	23	577	0	0	12	0	1.37		.51	24	.0	0		5	1	0
KETTLEMAN STA		59.2	40.7	50.0	3.8	71	1	34	24+	460	0	0	0	0	1.26	.50	.74	24	.0	0		3	1	0
LE GRAND		55.8M	37.0M	46.4M	0.9	66	2	29	23+	570	0	0	8	0	3.49	1.11	1.65	24	.0	0		5	2	1
LEMON COVE		57.2	38.1	47.7	0.9	67	1	31	21+	533	0	0	5	0	2.36	- .23	.88	24	.0	0		6	2	0
LINDSAY		56.6	37.5	47.1	1.5	66	1	29	23	547	0	0	4	0	2.45	.39	.74	24	.0	0		5	3	0
LODI		54.0	38.5	46.3	1.0	65	18	30	18	573	0	0	6	0	4.41	1.13	1.09	26	.0	0		6	4	1
LOS BANOS		56.3	36.8	46.6	- 0.9	65	30	27	22	564	0	0	8	0	2.54	.88	1.16	24	.0	0		6	1	1
MADERA	AM	55.6M	36.8M	46.2M	1.6	67	2	30	23	584	0	0	6	0	2.51	.63	.83	24	.0	0		6	2	0
MANDEVILLE ISLAND		53.5	37.8	45.7		62	18	29	22	591	0	0	5	0	3.07		.88	26	.0	0		6	3	0
MARICOPA		57.7	39.5	48.6	1.6	69	24	29	9	502	0	0	3	0	.54	- .43	.32	25	.0	0		2	0	0
MERCED FIRE STA 2		56.7M	38.8M	47.8M	2.2	67	1	30	5	528	0	0	2	0	3.20	.97	1.70	24	.0	0		5	3	1
MIDDLEWATER		56.6	36.8	46.7	0.6	69	1	29	23	558	0	0	10	0	.97	.02	.49	25	.0	0		3	0	0
MODESTO		54.7	38.6	46.7	2.6	65	29	32	5	561	0	0	1	0	3.29	1.18	.85	24	.0	0		10	2	0
NEWMAN		57.1M	36.4M	46.8M	0.5	67	29+	29	20+	559	0	0		0	2.79	.74	1.90	24	.0	0			1	1
NORTH FORK RS	AM	57.3M	30.2M	43.8M	1.9	68	8+	20	19	651	0	0	22	0	5.76	- .89	1.43	25		0		7	6	2
OAKDALE WOODWARD DAM	AM	52.8	37.7	45.3	0.8	62	2	30	6+	604	0	0	4	0	3.55	.96	1.06	24	.0	0		7	4	1
ORANGE COVE	AM	56.1	37.2	46.7	1.5	67	2	29	23	562	0	0	7	0	2.78	.30	.65	24	.0	0		6	2	0
PANOCHE JUNCTION		58.5	34.7	46.6	1.0	72	2	26	22	564	0	0	9	0	1.88	.96	1.43	24	.0	0		3	1	1
PORTERVILLE	AM	57.5	36.8	47.2	0.2	68	2	30	23+	547	0	0	5	0	2.34	.42	.56	27	.0	0		6	2	0
POSEY 3 E		51.4	28.5	40.0		61	7+	18	22	771	0	0	28	0	7.77		2.78	25		0		7	5	4
SALT SPRINGS PH		56.8	35.6	46.2		69	16	28	22	577	0	0	9	0	8.36	.44	2.15	26	7.0	1	30	9	5	4
SONORA	AM	56.8	34.3	45.6	1.4	68	8	26	22	593	0	0	11	0	6.23	.08	1.22	24	.0	0		10	5	2
SO ENTRANCE YOSEMITE NP		52.2	27.1	39.7		67	16	20	22+	779	0	0	31	0	6.66		2.90	26				5	4	2
STOCKTON CAA AP		54.1	38.2	46.2		63	29	31	22	577	0	0	4	0	3.29		.52	23	.0	0		9	1	0
STOCKTON FIRE STA 4	AM	54.2	35.8	45.0	- 0.7	67	12	26	5	609	0	0	6	0	3.91	1.04	.79	2	.0	0		[illegible]	4	0
STOCKTON MOWRY BRIDGE		55.8	37.7	46.8		62	29+	30	22	556	0	0	6	0	3.46		.87	24	.0	0		5	3	0
TEHACHAPI		54.0	31.7	42.9	3.9	66	17+	17	22	680	0	0	15	0	1.69	.16	.61	25	T	0		4	2	0
TEJON RANCHO		57.3	39.1	48.2	0.6	70	1	32	23+	515	0	0	2	[illegible]	1.96	.06	.73	30	.0	0		5	1	0
THREE RIV EDISON PH 2		61.0	37.0	49.0	3.9	70	5	29	23	490	0	0	4	0	3.81	.24	1.35	25	.0	0		6	2	2
TIGER CREEK PH		54.2	33.1	43.7	2.5	62	17+	26	22	655	0	0	14	0	10.13	1.50	2.85	26	.0	0		9	6	4
TRACY CARBONA	AM	54.1	35.7	44.9		63	30	27	23+	614	0	0	[illegible]	0	2.22	.23	.84	24	.0	0		5	2	0
TRACY PUMPING PLANT		55.7	36.4M	46.1M		66	29	28	22	584	0	0	6	0	3.19		.95	10	.0	0		5	4	0
VISALIA	AM	57.2	38.3	47.8	1.9	69	2	31	23	526	0	0	1	0	2.17	.28	.53	25	.0	0		6	1	0
WASCO	AM	56.2	36.2	46.2	0.7	65	2	29	23	574	0	0	8	0	1.39	.26	.48	26	.0	0		5	0	0
YOSEMITE NP		48.9	28.0	38.5	3.4	63	4	20	22	814	0	0	29	0	5.79	- .54	1.95	23	4.0	3	23	9	5	1
DIVISION				45.0											3.81									
SOUTH COAST DRAINAGE																								
ALPINE 1 W		67.1	37.5	52.3		76	16	30	22+	388	0	0	7	0	1.33		.83	26	.0	0		3	1	0
AVALON PLEASURE PIER	AM	65.7	45.7	55.7	1.2	74	5	41	22+	279	0	0	0	0	1.52	- .72	1.14	26	.0	0		2	1	1
BARRETT DAM	AM	66.1	29.3	47.7	- 1.5	74	17	22	25+	533	0	0	26	0	.85	- 2.16	.48	27	.0	0		3	0	0
BEAUMONT 1 E		61.6	37.6	49.6	3.1	70	8	24	22	469	0	0	9	0	1.70	- .83	1.70	26	.0	0		1	1	1
BIG BEAR LAKE DAM		40.2	21.6	30.9	2.2	49	29	14	18	1051	0	0	31	0	3.10	- 2.10	2.47	26	4.0	2	26	3	1	1
BONITA		71.7	40.3	56.0	3.4	83	7	31	23	270	0	0	1	0	.59	- 1.42	.48	26	.0	0		1	0	0
BURBANK WB AP	R	69.4	44.7	57.1	4.5	82	16	37	23	242	0	0	0	0	1.18	- 1.17	.69	25	.0	0		4	1	0
CABRILLO NM		66.9	49.6	58.3		73	21+	43	23	200	0	0	0	0	.90		.60	26	.0	0		2	1	0
CACHUMA DAM	AM	66.4	37.4	51.9		77	18+	28	22	400	0	0	4	0	2.01		1.22	26	.0	0		5	1	1
CAMPO		63.0	30.0	46.5		72	29	12	22	565	0	0	22	0	.72	- 2.32	.49	26	.0	0		3	0	0
CANOGA PARK PIERCE COL		70.0	42.3	56.2		82	17	29	23	272	0	0	3	0	1.62		1.04	26	.0	0		4	1	1
CHULA VISTA	AM	66.9M	43.6M	55.3M	3.3	81	8	39	23+	296	0	0	0	0	.48	- 1.13	.31	27	.0	0		2	0	0
CLAREMONT POMONA COLLEGE		66.5	40.8	53.7	2.8	78	16	34	21	343	0	0	0	0	2.60	- 1.02	2.31	26	.0	0		3	1	1
CORONA		69.0	41.6	55.3	3.7	82	17	28	23	298	0	0	4	0	1.26	- 1.45	1.07	26	.0	0		2	1	1
CULVER CITY		70.6	44.8	57.7	3.8	82	17	40	23+	218	0	0	0	0	2.09	.24	1.70	26	.0	0		2	1	1
CUYAMA	AM	59.4	31.3	45.4		76	8	20	22	603	0	0	18	0	.63		.33	26	T	0		2	0	0
CUYAMACA	AM	53.0	29.5	41.3	2.9	61	30+	15	22	731	0	0	19	0	2.92	- 3.71	1.66	27	.0	0		3	2	1
EL CAJON 2 E		70.4	34.9	52.7	0.5	82	7	27	23+	374	0	0	15	0	.90	- 1.62	.67	26	.0	0		3	1	0
EL CAPITAN DAM	AM	71.2	40.8	56.0	2.3	80	8	36	23+	276	0	0	0	0	1.36	- 1.11	.82	27	.0	0		3	1	0
ELSINORE		67.7	33.3	50.5	0.6	78	17	22	23	442	0	0	14	0	.77	- 1.86	.57	26	.0	0		2	1	0
ESCONDIDO		68.3	36.1	52.2	1.8	78	16+	27	23	391	0	0	11	0	1.02	- 2.36	.54	26	.0	0		3	1	0
ESCONDIDO CHURCH RCH		72.1	40.1	56.1	4.4	80	15+	31	22	269	0	0	3	0	1.14	- 1.74	.66	26	.0	0		3	1	0
FONTANA KAISER		68.5	46.7	57.6	6.5	80	17	37	24+	239	0	0	0	0	2.20	- 1.21			.0	0				
HENSHAW DAM	AM	61.2	28.9	45.1		69	2	17	23	609	0	0	24	0	1.96		.81	26	.0	0		3	2	0
IDYLLWILD RS		58.0M	26.7M	42.4M	3.3	67	17+	15	22	695	0	0	26	0	3.25	- .82	2.44	26				3	1	1
JULIAN WYNOLA		55.5M	33.2M	44.4M		62	9	21	21	630	0	0	16	0	2.46		1.32	26	.0	0		3	2	1
LAGUNA BEACH		67.6M	42.5M	55.1M	0.7	79	5	37	23+	309	0	0	0	0	.91	- 1.20	.72	26	.0	0		2	1	0
LOMPOC SEWAGE PLANT		66.6	38.3	52.5		81	5	30	19+	383	0	0	7	0	2.19		.69	24	.0	0		5	2	0
LONG BEACH		67.7	43.4	55.6	1.5	81	16	37	22	286	0	0	0	0	1.76	- .24	.66	26	.0	0		3	2	0
LOS ANGELES WB AP	R	69.6	49.0	59.3	6.1	87	17	44	23+	174	0	0	0	0	1.49	- .52	.84	25	.0	0		4	1	0
LOS ANGELES WB CITY	R	69.2	49.9	59.6	4.6	80	17+	44	22	164	0	0	0	0	2.08	- .30	1.26	25	.0	0		3	2	1
MILL CREEK 2		61.5	43.1	52.3	1.9	69	17+	36	22+	388	0	0	0	0	2.72	- .95	2.53	26	.0	0		2	1	1
MT WILSON FC 338B	//	52.8	36.9	44.9	3.5	62	17+	28	22	616	0	0	5	0	3.43	- 1.40	2.78	26	.0	0		3	1	1
NEWPORT BEACH HARBOR		66.4	47.5	57.0	3.1	78	5	40	23+	244	0	0	0	0	.86	- 1.11	.69	26	.0	0		2	1	0
NORTH HOLLYWOOD		71.0M	44.1M	57.6M	7.3	83	16	35	23	229	0	0	0	0	1.30	- 1.20	1.00	26	.0	0		3	1	1
OCEANSIDE PENDLETON		66.6	44.0	55.3		78	8	29	23	293	0	0	1	0	1.71		.78	25	.0	0		4	2	0
OJAI		70.1	36.6	53.4	2.9	83	14	28	22	355	0	0	4	0	3.24	- 1.47	2.43	26	.0	0		5	1	1
OIDS CAMP FC 57 BE		48.5	36.5	42.5	2.6	57	28+	29	24	692	0	0	5	0	5.56	.08	3.99	26	.0	0		4	2	2

See Reference Notes Following Station Index

TABLE 2 - CONTINUED

Station	Temperature: Average Maximum	Average Minimum	Average	Departure From Long Term Means	Highest	Date	Lowest	Date	Degree Days	No. of Days Max 90° or Above	Max 32° or Below	Min 32° or Below	Min 0° or Below	Precipitation: Total	Departure From Long Term Means	Greatest Day	Date	Snow, Sleet: Total	Max Depth on Ground	Date	No. of Days 10 or More	50 or More	1.00 or More
OXNARD	71.1	46.7	58.9	5.6	82	7	38	23+	191	0	0	0	0	2.09	- .44	1.72	26	.0	0		3	1	1
PALOMAR MTN OBSY R	54.8	35.5	45.2		62	30+	25	22	609	0	0	7	0	2.74		2.33	26	.0	0		2	1	1
PASADENA	68.9	43.4	56.2	3.7	78	17+	37	22	267	0	0	0	0	2.56	- 1.50	2.25	26	.0	0		3	1	1
POINT ARGUELLO USCG	M	M	M							0	0		0	1.80		1.38	25	.0	0		3	1	1
POMONA	68.1	37.9	53.0	3.9	80	16	30	23	365	0	0	2	0	2.49	- .82	2.13	26	.0	0		2	1	1
RAMONA SPAULDING	68.5	33.5	51.0		76	8+	21	22	427	0	0	15	0	1.08		.57	26	.0	0		3	1	0
REDLANDS	67.5	40.0	53.8	3.1	77	17+	32	23	340	0	0	1	0	1.32	- 1.20	.95	26	.0	0		2	1	0
RIVERSIDE FIRE STA 3	68.5	40.6	54.6	3.0	81	17	30	23	319	0	0	2	0	1.10	- .91	.88	26	.0	0		2	1	0
RIVERSIDE CITRUS E S R AM	67.7	41.5	54.6		78	18	32	23	314	0	0	1	0	1.19		1.02	25	.0	0		2	1	1
SAN ANTONIO CN MOUTH	63.9	43.3	53.6	1.7	74	16	35	24	346	0	0	0	0	3.94	.16	3.70	26	.0	0		2	1	1
SAN BERNARDINO CO HOSP	68.2	41.4	54.8	3.4	79	17	31	23	307	0	0	1	0	1.81	- 1.36	1.62	26	.0	0		1	1	1
SANDBERG WB //R	48.8	36.5	42.7	2.9	58	28+	27	21	685	0	0	5	0	.88	- 1.42	.44	25	.2	T	30	3	0	0
SAN DIEGO WB AP R	69.4	49.5	59.5	4.6	81	7	43	23	170	0	0	0	0	.62	- 1.07	.34	25	.0	0		2	0	0
SAN FERNANDO	67.8	46.0	56.9	3.5	80	17	35	2	251	0	0	0	0	1.96	- 1.18	1.42	26	.0	0		3	1	1
SAN GABRIEL FIRE DEPT	71.0	41.8	56.4	3.5	82	16	34	23	260	0	0	0	0	2.26	- .46	1.97	26	.0	0		3	1	1
SAN JACINTO	65.8	32.5	49.2	0.2	75	16+	22	22	485	0	0	19	0	1.67	- .69	1.50	26	.0	0		2	1	1
SAN MARCOS RANCH AM	66.5	32.5	49.5		79	18	15	22	474	0	0	16	0	2.65		2.14	26	.0	0		5	1	1
SAN PEDRO	65.5	49.7	57.6	2.9	76	16	40	3	224	0	0	0	0	2.30	.67	1.11	26	.0	0		3	2	1
SANTA ANA FIRE STA	71.0	45.1	58.1	5.6	83	7	37	22	211	0	0	0	0	1.50	- .63	1.28	26	.0	0		2	1	1
SANTA ANA RIVER PH 1	63.6	40.7	52.2	3.8	70	16+	34	24+	393	0	0	0	0	3.09	- 1.60	2.40	26	.0	0		2	2	1
SANTA BARBARA	69.6	44.3	57.0	4.0	81	17	40	23+	240	0	0	0	0	3.71	- .20	2.46	26	.0	0		4	2	1
SANTA BARBARA CAA AP	68.1	40.7	54.4	3.3	78	17	35	23+	321	0	0	0	0	3.21	1.04	1.98	25	.0	0		5	2	1
SANTA MARIA AM	67.7	38.0	52.9	2.7	81	8	31	28	367	0	0	1	0	2.72	- .06	1.30	25	.0	0		3	2	2
SANTA MARIA WB AP R	65.6	38.9	52.3	1.9	80	5	31	23+	387	0	0	4	0	2.46	- .25	1.08	25	.0	0		5	2	1
SANTA MONICA PIER	68.0	49.8	58.9	3.9	78	16	43	23	184	0	0	0	0	1.80	.02	1.40	26	.0	0		3	1	1
SANTA PAULA AM	71.0M	43.5M	57.3M		82	18	30	22	238	0	0	2	0	2.72	- .71	2.24	26	.0	0		2	1	1
SIERRA MADRE 1 N	69.6M	40.4M	55.0M	0.8	83	17	37	17+	300	0	0	0	0	2.60	- 2.13	2.22	26	.0	0		2	1	1
SUNLAND	70.3	41.9	56.1		81	17	34	31+	271	0	0	0	0	1.90		1.58	26	.0	0		3	1	1
TORRANCE	71.5	42.7	57.1	4.4	82	7	36	23+	238	0	0	0	0	1.97	- .10	1.37	26	.0	0		4	1	1
TUSTIN IRVINE RANCH	71.4	42.6	57.0	4.5	82	7	31	23	248	0	0	2	0	1.46	- 1.00	1.15	26	.0	0		2	1	1
U C L A	69.6	51.3	60.5	5.1	82	17	46	31+	155	0	0	0	0	2.46	- .54	1.78	25	.0	0		2	2	1
UPLAND	66.2	44.6	55.4	5.2	77	9	39	21	289	0	0	0	0	4.11	- .05	3.73	26	.0	0		3	1	1
VISTA	71.3	45.8	58.6		84	16	34	24+	198	0	0	0	0	1.75		1.00	27	.0	0		3	2	1
WARNER SPRINGS	61.9	30.6	46.3	0.3	69	17	20	23+	576	0	0	22	0	.58	- 2.48			.0	0			0	0
YORBA LINDA	71.2	42.2	56.7	3.2	83	17	34	23	250	0	0	0	0	1.98	- .57	1.63	26	.0	0		3	1	1
DIVISION			53.1											1.95									
SOUTHEAST DESERT BASINS																							
BACKUS RANCH	59.8	32.5	46.2	3.6	72	29	21	23	576	0	0	18	0	.43	- .48	.33	26	.0	0		2	0	0
BAKER 9 NNW AM	63.9	35.2	49.6		70	31+	28	23+	472	0	0	13	0	.20		.15	27	.0	0		1	0	0
BARSTOW	62.5	32.2	47.4	1.7	75	29	24	23	538	0	0	21	0	.35	- .42	.29	26	.0	0		1	0	0
BISHOP WB AP R	56.4	23.3	39.9	2.0	69	17	15	21	774	0	0	30	0	.58	- .54	.35	26	T	0		2	0	0
BISHOP UNION CARBIDE AM	M	22.0	M		51	18	11	3		0	1	30	0	1.31									0
BLYTHE	71.1	40.0	55.6	4.5	76	30	34	23+	282	0	0	0	0	.02	- .48	.02	26	.0	0		0	0	0
BLYTHE CAA AP	69.3	42.5	55.9		74	30	35	21	276	0	0	0	0	.12	- .39	.12	26	.0	0		1	0	0
BORREGO SPRGS 3 NNE AM	73.2	39.2	56.2		77	9	32	23	263	0	0	1	0	T		T	26	.0	0		0	0	0
BRAWLEY AM	73.7	40.8	57.3	4.3	79	18	33	23	230	0	0	0	0	.04	- .31	.04	26	.0	0		0	0	0
CANTIL	63.4	31.9	47.7		75	29	24	27+	528	0	0	19	0	.62		.31	26	.0	0		2	0	0
COW CREEK	58.7	43.5	56.1	4.1	78	5	35	9+	271	0	0	0	0	.19	.00	.19	26	.0	0		1	0	0
DAGGETT CAA AP	64.1	35.2	49.7		76	29	27	14	465	0	0	10	0	.23	- .34	.23	26	.0	0		1	0	0
DEEP SPRINGS SCHOOL	M	M	M		62	29				0	0		0	.98		.98	26		1	26	1	1	0
EAGLE MTN AM	66.5	45.8	56.2	2.9	73	8	40	20	262	0	0	0	0	.00	- .52	.00		.0	0		0	0	0
EL CENTRO 2 SSW	72.6	39.1	55.9	2.5	77	30+	30	23	276	0	0	1	0	.07	- .23	.07	26	.0	0		0	0	0
FAIRMONT AM	54.8	38.0	46.4	2.7	66	9	31	23+	569	0	0	2	0	1.28	- 1.89	1.17	26	.0	0		1	1	1
HAIWEE AM	52.9	32.3	42.6	2.5	62	17	27	23+	691	0	0	18	0	.73	.01	.49	26	.0	0		2	0	0
HAYFIELD PUMP PLANT AM	68.0	40.8M	54.4M	3.5	75	30	30	21	321	0	0	5	0	.10	- .53	.10	27	.0	0		1	0	0
IMPERIAL	73.0	42.0	57.5	3.8	80	17	35	24	222	0	0	0	0	.08	- .23	.08	26	.0	0		0	0	0
INDEPENDENCE AM	59.4M	26.2M	42.8M	3.4	73	18	22	24+		0	0	28	0	1.18	.18			.0	0				
INDIO US DATE GARDEN AM	75.6	39.5	57.6	3.9	83	18	29	24	222	0	0	2	0	.06	- .60	.05	27	.0	0		0	0	0
INYOKERN	61.3	33.0	47.2		70	17	23	23+	545	0	0	16	0	.65		.63	26	.0	0		1	1	0
IRON MTN AM	67.3	42.5	54.9	2.4	72	8	34	31	309	0	0	0	0	.10	- .36	.10	27	.0	0		1	0	0
LAKE ARROWHEAD	47.6	31.2	39.4	2.0	57	28	25	31	786	0	0	17	0	4.71	- 1.12	4.54	26	.0	0		2	1	1
LANCASTER	58.3	28.4	43.4		69	29	17	22	665	0	0	24	0	.75		.68	26	.0	0		1	1	0
LLANO SHAWNEE HILLS RCH	57.1	37.2	47.2	4.1	71	29	28	22	546	0	0	3	0	.25	- 1.01	.22	26	.0	0		1	0	0
LUCERNE VALLEY 2 W	M	M	M											.34		.33	26	.0	0		1	0	0
MECCA 3 SE AM	72.2	38.9	55.6	3.0	79	17	31	24+	289	0	0	3	0	.00	- .51	.00		.0	0		0	0	0
MOUNTAIN PASS	51.3	30.7	41.0		58	8	21	20	737	0	0	18	0	.55		.43	26	T	0		2	0	0
NEEDLES CAA AP	64.5	43.0	53.8	2.6	70	30+	34	21	341	0	0	0	0	.33	- .27	.32	26	.0	0		1	0	0
PALMDALE	61.6	32.9	47.3	3.7	72	28	22	22	546	0	0	20	0	.98	- .38			.0	0				0
PALMDALE CAA AP	59.8	29.5	44.7		70	29	17	22	623	0	0	21	0	.62		.40	25	.0	0		2	0	0
PALM SPRINGS	72.6	40.6	56.6	1.8	80	16	30	23	251	0	0	1	0	.31	- .64	.31	26	.0	0		1	0	0
PARKER RESERVOIR AM	66.6	44.2	55.4	3.4	72	31	41	24+	291	0	0	0	0	.13	- .39	.13	27	.0	0		1	0	0
RANDSBURG	56.8	38.3	47.6	3.1	67	29	30	22	535	0	0	3	0	.78	- .24	.50	26	.0	0		2	1	0
SQUIRREL INN 2	47.3	33.0	40.2	2.3	55	28+	26	22	764	0	0	12	0	4.30	- 3.11	4.03	26	.0	0		2	1	1
TABLE MOUNTAIN	43.8	28.6	36.2	3.2	57	29	15	22	884	0	0	25	0	1.50	- .20	1.44	26	1.0	1	26	1	1	1
THERMAL CAA AP	73.9	40.2	57.1		80	17+	31	24	242	0	0	2	0	.02		.02	26	.0	0		0	0	0
TRONA AM	61.8	33.6	47.7	3.6	72	6	25	2	530	0	0	13	0	.75	.13	.75	26	.0	0		1	1	0
TWENTYNINE PALMS	65.3	38.5	51.9	4.5	70	31+	30	2+	400	0	0	4	0	.00	- .62	.00		.0	0		0	0	0
VALYERMO RS	58.6	29.2	43.9	2.1	72	29	20	21	648	0	0	22	0	.38	- 1.09	.38	26		0		1	0	0
VICTORVILLE PUMP PLANT AM	60.8	29.2	45.0	3.3	71	30	18	22	616	0	0	23	0	.11	- .86	.09	26	.0	0		0	0	0
WHITE MOUNTAIN 1 AM	31.7	8.6	20.2		40	18+	2	22+	1380	0	16	31	0	1.61		.63	26	15.0	15	31+	3	2	0
WHITE MOUNTAIN 2 AM	23.9	10.5	17.2		32	8	0	31	1473	0	31	31	1	1.41		.47	25	15.0	19	31+	4	0	0
DIVISION			48.0											.66									

DAILY PRECIPITATION

Table 3

Station	Total	1	2	3	4	5	6	7	8	9	10	11	12	13	14	15	16	17	18	19	20	21	22	23	24	25	26	27	28	29	30	31
ACTON ESCONDIDO FC261BE	1.05										.06														.01	.05	.79				.14	
ADIN RS	2.46		.11								.10	.11	.16	.20		.18								.40	.08		.08		.30	.56	.18	
ALDERPOINT	11.71		.68						.12		1.56	.22	1.03	.22		.60					.16	.04			1.41	1.00	.40		1.56	2.10	.51	.10
ALISO CN FC 446	3.39										.16														.16	.48	2.34	.05			.20	
ALPINE 1 W	1.33																									.18	.83	.32				
ALTADENA	2.46										.02														.05	.16	2.14				.09	
ALTURAS RS	1.85		.03											1.02		.09									.02		.07	.08	.15		.39	
ANGIOLA	1.85		.04								.16		.02												.97	.04	.34				.28	
ANGWIN PAC UNION COL	10.06	.26	.83							.01	1.82	.01	.71											.59	1.19	1.05	1.06		.28	2.25		
ANTIOCH 1 E	4.12		.59			.03				T	.89		.02	.02										.35	.83	.02	1.06			.14	.17	
ANTIOCH PUMP PLT 3	3.21	T	.62		T	T	.01		T		.36	.32	T	.02		T	T	T	T						.66	.16	.78	T			.20	.08
ANZA	.92																									.12	*	.80				
ARROYO SECO RS FC 508 C	1.81										.05															.20	1.28	.16			.12	
ASH MTN	4.87			.01							.28	.16			T										.52	1.83	.61	.77			.42	.27
ASSOC OIL ANAHEIM 1	2.20																									.13	1.80	.08			.11	.08
AUBERRY	4.22		.05								.60			.12					.05						1.30	.08	1.30	.20			.50	.02
AUBURN	7.67		1.02								.89	.14		.37								.03			.88	.62	1.63	.47			1.59	.03
AVALON PLEASURE PIER	1.52										.02															.27	1.14	.04			.05	
AVENAL 9 SSE	1.59		.03								.07	.08													.48	.35	.47	.01			.10	
AZUSA FC 143	2.95										.01															.10	2.75	.05			.04	
BACKUS RANCH	.43																									.10	.33					
BAKER 9 NNW	.20																									.01	.04	.15				
BAKERSFIELD WB AP R	.93		.07	T			T	T	T	T	.03			.02					T			T			.38	.24	.08	T			.11	
BALCH PH	4.83		.01								.73	.03		.01											1.65	.26	1.27	.08			.70	.09
BARNESON PARK	.50																									.20	.20				.10	
BARRETT DAM	.85																									.17	.20	.48				
BARSTOW	.35																								.05	.01	.29					
BEAUMONT	2.03																									.25	1.65	.10			T	.03
BEAUMONT PUMPING PLANT	2.03																									.05	1.55	.37			T	.06
BEAUMONT 1 E	1.70																										1.70					
BEL AIR FC 10	2.81										T															.30	2.45				.06	
BEN LOMOND	10.52		2.00								1.28		.26												3.25		1.73			1.00	1.00	
BENSONS FERRY	4.04		1.07								.51		.25												.50		.24	.64	.14		.68	.01
BERKELEY R	5.48	.34	.47							.15	.98		.11								.04			.71	1.00	.52	.44			.58	.14	
BERRYESSA LAKE	5.32	.08	.53						T		.97		.03											.42	.83	.56	.97		T	.79	.14	
BIG BAR RS	9.87		.83						.03		1.34	.34	.49	.96		.35	.02				.03	.08			.83	.35	.48		1.33	1.33	.93	.15
BIG BEAR LAKE DAM	3.10										.03															.19	2.47	.41				T
BIG CREEK PH 1	4.32		T								.52	.04		T										*	1.33	.48	1.18	.22			.55	
BIG DALTON DAM FC 223 RE	4.27										.02														.01	.20	3.90	.10			.04	
BIG PINES PARK FC 83	1.83										.05														T	.01	1.76				.01	
BIG SUR STATE PARK	8.24		.66								.92	.10		.22											3.30	.80	.89	.49			.86	
BIG TUJUNGA DAM FC 46 DE	3.70										.16														.05	.10	3.35				.04	
BISHOP WB AP R	.58																								.12	.07	.35			.01	.03	
BISHOP UNION CARBIDE	1.31										.10														.36	*	*	.72			.13	
BLACK MTN 2 S	10.00		1.19							T	1.14		.13								.15				2.66	.15	2.78	.10		.21	1.49	
BLUE CANYON WB AP //R	11.82	.06	.67						.01	.41	1.69	.19	.60								T			.86	2.28	.51	1.56		.05	2.50	.42	.01
BLYTHE	.02																										.02					
BLYTHE CAA AP	.12										T																.12					
BOCA	3.49		.03								.51	.04		.16											.30	.77	.47	T			1.18	.03
BONITA	.59																									.04	.48	.07				
BORREGO DESERT PARK	.13																										.13					
BORREGO SPRGS 3 NNE	T																										T					
BOULEVARD	.50																									.01	.04	.45				
BOUQUET CANYON	2.29										.10														.10	1.13	.81				.15	
BOWMAN DAM	10.12		.64									2.05	*	.51											*	2.29	*	1.79	*	*	2.84	
BRADLEY	2.27										.23														.80	.33	.79	.02			.10	
BRAWLEY	.04																										.04					
BREA BERRY IMPERIAL	2.15										.09															.15	1.65	.08			*	.18
BREA CITY	2.17										.09															.13	1.67	.11			.15	.02
BREA DAM	2.18										.03															.17	1.75	.04			.13	.06
BRIDGEPORT	.71										T														.25	T	.30				.16	
BRIDGEVILLE 4 NNW	-		-					.12			2.42	.43	1.03	.93		1.06					.31	.34		.85		.84	.67	.28	1.80	1.69	.88	1.18
BROOKS FARNHAM RCH	5.23		1.03								.71	*		.18											.89	*	1.75			.06	.61	
BRUSH CREEK RS	16.00		1.23	.05							2.05	.81	.02	1.07											1.46	1.18	2.77	1.00	T	1.01	3.20	.15
BULLARDS BAR PH	13.89		1.03						T		1.93	.33	.22	.77											2.86	.47	3.20	.02		1.95	1.07	.04
BURBANK FIRE DEP FC 226B	1.19										.02														.02	.09	.96	T			.10	
BURBANK WB AP R	1.18										.05														.11	.69	.17				.16	
BURLINGAME	4.55		.55								.79		.02											*	1.44		1.01			.25	.49	
BURNEY	5.54		.46						.02		.61	.42	.06	.67		.18	.02				T				.40	.61	.39	.08	.14	.39	.81	.28
BURTON RANCH	7.58		1.06								1.25	.35		.09							.03				1.22	.30	2.02	.06		.02	1.18	
BUTTONWILLOW	1.02		.09								.12			T											.04	.09	.55	.01			.12	
CABAZON	.79																									.02	.75	.02			T	
CABRILLO NM	.90																									.03	.60	.25	.02		T	
CACHUMA DAM	2.01		.03								.15															.21	1.22	.20			.20	
CALAVERAS BIG TREES	10.21		.35	T							1.00	.72		.54											1.00	1.52	1.73	1.20			1.90	.25
CALEXICO	.01																										.01					
CALISTOGA	8.87		.98	T						.03	.98	.27	T	.85	T	T	T	T							1.18	.63	*	1.77	.02	.54	1.60	.02
CALLAHAN RS	4.58	.09	.13				T	T		.02	.63	T	.46	T		.25	T				T			.66	.01	T	.41	.02	.91	.85	.14	
CAMP BALDY FC 85 F	4.58										.12															.15	4.06	.22			.03	
CAMPO	.72																									.12	.49	.11				
CAMP PARDEE	4.42		.60				.01				.58	.25		.05					T						.89	.21	.63	.42			.57	.21
CAMP SAN LUIS OBISPO	4.01		.15								.41			.05											.27	1.64	1.03	.14		.01	.31	
CAMPTONVILLE RS	11.51		.60								1.18	.70		.74											1.72	1.09		2.31		*	*	3.17
CANBY RS	1.70											.20	*	.26		.08	.01					.03				.07		.06	.07	.32	.60	
CANOGA PARK PIERCE COL	1.62										.16														.06	.26	1.04	T			.10	
CANTIL	.62																								.02	.29	.31					
CANYON DAM	6.84		.36								1.61	.04	.34	.16		.19								.30	.50		1.43			1.54	.37	
CATHAY BULL RUN RCH	4.83		.46								.79	.03		.18											1.11	.21	.39	.86			.80	
CAZADERO	20.65		.65						.05	*	1.78	.03	2.17											2.42	3.09	.75	3.11		1.70	3.57	.20	1.13
CECILVILLE SAWYER	7.64	.15	.38						.05	.20	1.16	.09	.82			.23					.10		.65	.20	.06	.36	.05	1.36	1.14	.64		
CEDARVILLE	1.59		.28									.05		.28		.05						.04		T	T	.10		.24	.01	.12	.39	.03
CENTERVILLE PH	9.56		1.73						.07		1.38		.43	.42										.49	1.35	.35	1.89	T	.04	1.39	.02	
CHALLENGE RS	13.16		1.26	.02							1.25	.59	.02	.80							T	.01			1.66	1.06	2.96	.86	T	.28	2.24	.15
CHATSWORTH HEYNEMANN RCH	2.53										.17															.48	1.60	.13			.15	
CHATSWORTH FC 24 D	-										.14														.44	1.52	.04				-	
CHERRY VALLEY DAM	7.82		.37								1.13	.42		.39											1.57	1.59	.64	.75			.83	.13
CHESTER	5.55		.42						.05		.94	.02	.21	.21		.20					T			.24	.52	.08	1.31	.03	.04	1.04	.24	
CHICO EXP STATION	6.42	T	1.09						.05		.86		.68			.04					.02			.23	1.19	.04	1.78	T		.44	T	
CHITTENDEN PASS	4.09		.30								.82	.01		.03											1.18	.78	.39	.08			.33	.17
CHULA VISTA	.48																									.06	.11	.31				
CISCO RS	12.41		*	.70							*	1.43	*	1.43							T				1.36	*	4.35	.46			2.32	.36
CLAREMONT POMONA COLLEGE	2.60										.10														.01	.18	2.31					
CLARKSBURG	4.44		1.39									*	*	.79											.44		*	1.36			.46	
CLOVERDALE 3 SSE	8.61		.85						.04		1.54	.30	.22	.21			.06								1.35	.41	2.38	.01	.04	.40	.75	.05
COALINGA	1.36		.02																						.94	.12	.24				.04	
COALINGA 14 NW	3.59		.11								.16														1.90	.32	.98				.12	
COLBYS FC53D	3.60										.17															.13	3.25				.05	
COLEMAN FISH HATCHERY	6.63		.55						.09		.60	.10	.06	.58		.30	.03	T	T						.75	.61	1.83	.03	.61	.06	.40	.03
COLFAX	5.32		.21								.45	.12	T	.45											.51	.46	2.20	.10		.60	.20	.02
COLUSA 1 SSW	4.83	.14	1.09			.01	.01	.02	.05	.03	.63		.18				.01	.02						.21	.57	.25	1.47	.01		.12		.01
CONCORD 3 E	4.04		.98			.02					.73	.43		.08				.03							.91	.20					*	.66
CORCORAN IRRIG DIST	1.93		.07								.10			.03											.55	.56	.39	.01			.22	
CORDES	13.16		1.04								2.17	.45	*	1.12											.72	.58	3.87			1.63	1.58	
CORNING HOUGHTON RANCH	5.59		.97						.03		.76	T	.16	.32		.12	T								.69	.46	1.83				.25	
CORONA	1.26										T														T	.15	1.07				.04	
COVELO	10.57		.78						.23	.02	1.21	.59	.83	.59		.40	.02	.02			.07	.02			1.01	.98	1.03	.04	.20	1.03	1.33	.17
COVINA TEMPLE FC 193	2.47										.10														T	.16	2.17	T			.04	
COW CREEK	.19																										.19					

See reference notes following Station Index.

Station	Total	1	2	3	4	5	6	7	8	9	10	11	12	13	14	15	16	17	18	19	20	21	22	23	24	25	26	27	28	29	30	31
		Day of month																														
COYOTE CANYON	.20																										.20					
CRESCENT CITY 1 N	15.61		.83						.18	.01	2.62	.35	2.13	.12		.65	.01	.19			.96	.09		.57	.35	.08	.11	.20	3.32	2.29	.41	.14
CRESCENT CITY 7 ENE	19.76		1.41						.07	.15	1.85	1.21	1.88	.72	T	.75		.14			.62	.37			.82	.45		.14	3.26	4.42	1.10	.40
CROCKETT	5.12		.80								.93		.12											.18	1.51	.85				.25	.48	
CRYSTAL LAKE FC283B	4.05										.62															.10	3.20	.13				
CULVER CITY	2.09										.05														.01	.24	1.70				.09	
CUMMINGS	18.79	.47	1.12						.28	.54	2.16	T	1.82	.04	T	.55					.42			.90	2.16	.22	1.28	.17	1.48	3.55	1.47	.16
CUNNINGHAM	6.87		.50						.11		1.16	.10	.48	.31			.12								.75	.27	1.82			.39	.83	.03
CUYAMA	.63		.08								.18			.01												T	.33	.03				
CUYAMACA	2.92											T														.36	.90	1.66				
DAGGETT CAA AP	.23																								T	T	.23				T	
DAVIS AGR COLLEGE	4.91		1.20		.02		.01	.01	.01		.59	.02	T	.05			.01	.01							.46	.34	1.78	.01		.01	.36	.02
DEEP SPRINGS SCHOOL	.98																									T	.98					
DEER CREEK PH	12.55		1.08								2.24	.68	.03	.61											1.93	.86	2.26	.16		1.35	1.35	
DELANO	1.56		.08								.15			.04					T						.26	.43	.40	.05			.15	
DENAIR	3.29		.29								.18			.02											1.72		.74	.03			.31	
DE SABLA	14.27		1.76						.07		1.70	.34	.63	.42		.08								.03	2.10	.12	3.15	.05	.01	3.44	.37	
DESCANSO RS	1.76																									.19	.55	1.02				T
DONNER MEMORIAL ST PK	6.68		.19								.94	.24		.47								.02			.85	1.09	1.05	.11			1.64	.08
DOS RIOS	13.19		1.09						.24		1.57	.52	1.40	.83		.31	.02				.06	.01			1.55	*	*	1.90	.25	1.68	1.57	.19
DOWNEY FIRE DEPT FC107C	1.69										.22															.30	1.05				.12	
DOWNIEVILLE RS	10.76		.61								1.58	.71		.85											1.23	.90	1.57	.43	.09	.18	2.12	.49
DOYLE 5 SSE	2.01		.01								.31	.02	T	.32			T								.19	.08	.18	T			.86	.04
DRY CANYON RESERVOIR	1.89										.11															.28	1.36	.01			.09	.04
DUDLEYS	7.22		.43							*	1.49	.21		.39										*	1.96	.22	1.44	.12			.96	
DUNNIGAN	4.05		.92								.48														.42	.32	1.63			.02	.26	
DUNSMUIR RS	13.08		.74						.17	.04	1.19	.55	1.42	.67		.20	.03				.02	T			1.14	.88	1.01		1.30	2.19	1.23	.30
DUTTONS LANDING	6.20		.67								.87	*	*	.08											2.03	*	*	1.47		.06	.75	.27
EAGLE MTN	.00																															
EAST PARK RESERVOIR	5.48		.46						.05		1.01		*	.28			.14								.60	.35	2.00	*	.02	.01	.56	
EL CAJON 2 E	.90																									.10	.67	.13				
EL CAPITAN DAM	1.36																									.20	.34	.82				
EL CENTRO 2 SSW	.07																										.07					
ELECTRA PH	6.59		.53								.99	.09		.17											1.12	.15	2.25	.26	.03		1.00	
ELIZABETH LAKE FC128B	2.13										.04														.13	.14	1.73				.09	
ELK VALLEY	22.08	.46	1.12						.11	.11	2.28	.62	2.85	.19		1.63		.14			.74	.02		.87	1.02		.16	.60	3.50	3.84	1.66	.16
ELLERY LAKE	2.66										*	.22	T	.12										.32	1.08	.06	.44	.06		*	.32	.04
ELLIOTT	4.76		.81								.68	.24		.04								T			.88	.22	.70	.30			.83	.06
ELSINORE	.77																									.15	.57	.03			.02	
ESCONDIDO	1.02																									.30	.54	.18				
ESCONDIDO CHURCH RCH	1.14																									.35	.66	.13				
EUREKA WB CITY R	8.57	.18	.14						.05	1.33	.30	T	1.50	.02	.09	.14		.01		.07	.29			.40	.10	.03	.16	.24	1.75	1.39	.38	T
EXCHEQUER RESERVOIR	4.68		.47								.64	.03		.10					.01						1.21	.21	.70	.51			.80	
FAIRFIELD POLICE STA	5.08		.86						T		.81	.03	.02	.04										.21	1.48	.03	.76			.44	.40	
FAIRMONT	1.28										.06															.02	1.17	T			.03	
FALL RIVER MILLS INTAKE	2.31		.22								.40	.33	*	.38		.04	.02								.12	.08	*	.08	.12	.12	.18	.22
FEATHER FALLS	7.99		.87	.02					T		1.16	*	*	1.00							T	T			.88	.55	*	2.23		.17	1.03	.08
FERGUSON RANCH	6.58		.73						.06		.87	.05	.25	.32		.22						T			.78	.68	1.78	T	.18	.12	.54	
FIDDLETOWN LYNCH RCH	6.89		.79								.97	.64		.15											.88	.39	1.03	.81			1.10	.13
FINLEY 1 W	6.57		.59						.12		1.28	.10	*	.49			.12								.82	.53	1.63		.03	.09	.74	.03
FINLEY 5 SW	7.95	.18	.60						.10	.30	1.23	.13	.97	.06		.11								.21	.50	.95	1.17	.02	.04	1.13	.21	.04
FIVE POINTS 5 SSW	1.53		.31									.04													.87	.10	.15				.06	
FOLSOM DAM	5.70		.78							.03	.64	.15		.13							T				.77	.65	1.02	.36			.73	.44
FONTANA 5 N	3.84										.02														.03	.82	2.81	.07			.09	
FONTANA KAISER	2.20										.04														*	*	*	2.15			.01	
FOREST GLEN	17.67		1.26					.17		2.42	.59	1.35	.76			.62	T				.07	.11			1.51	.90	1.30	.02	1.28	2.78	1.15	1.38
FORESTHILL RS	9.22		.66								.86	.82		.44											.88	.89	*	2.29		T	2.21	.17
FORT BIDWELL	1.90		.36								.03		.03	.15		.13					T	.10			.20	.10	.19	.02	.29	.24	.06	
FORT BRAGG	8.31		.30						.12		1.43	T	1.60	.12		.33	.03	.02			.19	.05			.95	.25	.93	.01	.08	1.27	.53	.10
FORT BRAGG AVN	8.48	.40	.01						.15	1.20	.32	T	1.88	.02		.28	.01	.01			.31			.89	.19	.21	.77	.02	.44	1.18	.15	.04
FORT JONES RS	5.89		.19								.19	.04	.84	.03		.10	.01				.03			.55	.12		.21		1.36	1.67	.55	T
FORT ROSS	10.39	1.06	.05						.04	.63	.61		1.38	.01		.12					.03			2.03	1.20	1.60	.32		.23	.89	.19	
FORWARD MILL	7.33		.46						.06		1.21	.18	.53	.66		.08	.39								.68		.39	1.02	.64	.42	.27	.34
FRENCH GULCH	8.41		.62						.04		1.12	.14	.69	.36		.56					.05				.65	.56	1.57	.02	.94	.57	.52	
FRESNO WB AP R	2.03		.13	.01		T	.01	T	T	.09	.14		.04	.03					.01					.06	.92	.23	.21			.06	.09	
FRIANT GOVT CAMP	2.80		.05	.06							.47	.04		.04					.02	.04					.56	.51	.35	.40	T		.26	
FULLERTON ARROUES RCH	2.02										.05															.13	1.64	.02			.18	
FULLERTON CREEK 5	2.41										.14															*	*	2.03			*	.24
FULLERTON DAM	2.30										.03															.18	1.86	.03			.14	.06
FULLERTON HILLCREST RES	1.95										.06														.19	1.56	.02				.12	
GARBERVILLE	12.79		1.00						.19		2.29	.33	1.12	.27		.42					.10				1.24	.80	.79	.02	.63	2.10	1.22	.27
GARDEN VALLEY 2 S	7.95		.63								.75	.21		.39								.04			.92	1.04	1.41	1.18			1.19	.19
GASQUET RS	22.74		1.76	.03							1.94		3.30	1.38		1.27	.02	.15			.61	.58			.87			.74	3.09	4.91	1.43	.66
GEM LAKE	1.80										.08													.02	.52	.34	.42	.10		.04	.08	
GEORGETOWN	9.11		.72								.76	.62		.36											1.05	.98	1.74	.91		.01	1.70	.28
GEORGETOWN RS	9.95		.71								.93	.63		.40											1.14	1.16	1.93	.76			1.88	.41
GIANT FOREST	7.79		T								.50	.55													.65	2.51	1.60	1.42			.56	
GIBRALTAR DAM	3.57										.24														.25	.39	2.51				.18	
GILROY	5.17		.64								.74	.02	T	.09											1.27	.73	.87	.03			.64	.14
GLENDALE STAPENHORST	1.88										.02														.02	.16	1.55	.01			.12	
GLENDORA WEST	3.07										.03														.03	.10	2.85	.01			.05	
GLENNVILLE	5.93		.03	.04							.38			.10											.10	2.31	.87	1.70			.60	
GOLD RUN	11.06		1.01								1.73	.28	.06	.43											2.50	.38	2.20	.03		1.50	.94	
GRANT GROVE	7.11		.05								.71	.41		T											.65	1.95	1.63	1.13			.58	
GRASS VALLEY	10.50		1.11	.01					T	T	1.03	.88		.52							T	T			1.72	.64	1.74	.84		.16	1.77	.08
GRATON 1 W	11.09	.80	.77						.03	.22	.82		.96			.04								1.60	1.56	1.02	1.22		.34	1.52	.19	
GREENVIEW	6.29		.22									.20	.90			.50					T				.60			.27	1.20	1.90	.50	
GRIZZLY PEAK	7.38	T	1.14								1.38	.01												.49	1.80	*	1.30			.83	.43	
GROVELAND RS	8.95		1.38								*	1.85		.70											1.68	.88	.92	.54			.84	.16
GUERNEVILLE	14.10		1.40								1.36	.63	.44	.85			.08								2.70	.98	3.02	.04	.29	.71	1.55	.05
HAINES CYN LOWER FC 364	3.64										.05														.03	.04	3.40	.10			.02	
HAINES CYN UPPER FC 367	3.80										.05														.03	.04	3.56	.10			.02	
HAIWEE	.73										.03															.21	.49				T	
HALF MOON BAY 2 NNW	6.23		.94								.71			.12							T				2.20	*	*	1.20		T	.96	.10
HAMILTON AFB	7.37	.78	.10						T	.88	.34		.11			T					T			.86	.78	2.27	.44		.05	.67	.09	
HAMILTON AFB 1 E	6.74		.91	.02						.02	1.20		.05	.04				.03	.03					.08	1.59	.08	2.05			.45	.17	.02
HANFORD	1.85		.05				.01				.11			.04					.03						1.05	.06	.24	.11			.15	
HANSEN DAM	1.78										.10															.11	1.22	.25			.10	
HAPPY CAMP RS	16.71	.13	.82						.20	.02	1.70	.16	2.02	.21		1.00		.06			.47	.10		.96	.57	.29	.11	.25	2.95	3.32	1.20	.17
HARRIS GAGING STA	3.40		.05								.20														.96	.84	1.12	.03			.20	
HARRISON GULCH RS	9.36		.68								.85	.18	1.09	.51		.47					T	.03			.90	.77	1.25		.77	1.20	.66	
HARRY L ENGLEBRIGHT DAM	5.99		.99								.97	.23		.20											.83	.37	1.60				.80	
HATCHET MT MNTNC STA	15.42		.94					.15		1.35	1.00		.04	1.64		.15	.10	T							1.72	1.75	2.00	1.30	.38	.68	1.50	.72
HAT CREEK PH 1	3.04		.30						T		.34	.28	.04	.33		.15	.02				T				.22	.35	.15	.02	.15	.09	.41	.19
HAYFIELD PUMP PLANT	.10																											.10				
HAYFORK RS	8.77		.90						.10		1.31	.36	.64	.52		.43	.02					.06			.84	.38	.58		1.08	.98	.53	.04
HEALDSBURG	10.04	.63	.71						.03	.06	1.21		1.12			.03								.90	1.01	.73	1.94		.31	1.24	.12	
HEALDSBURG 2 E	9.86		1.31						.04		1.16	.06	.13	.81			.04								1.48	.54	2.56	.02	.09	.64	.92	.06
HEMET	.98																										*	.98				
HENSHAW DAM	1.96																									.33	.81	.80				.02
HERNANDEZ 2 NW	3.20		.25								.14			.09											1.27	.20	.90	.01			.34	
HETCH HETCHY	5.56		.26	.04							.64	.30		.28											1.36	.73	.69	.48	.05		.67	.06
HIGHLAND SPRINGS RCH	8.05		.64						.09		1.32	.05	.30	.65	.10										.74	.34	2.00	.04	.02	.28		1.48
HILTS	6.01		.20									*	*	1.02	*	.16		T				T			.33	*	*	[illegible]	1.06	1.62	.40	.33
HOBERGS	12.76		1.21								1.81	.51	.26	1.27											1.91	.40	2.61	.04	.03	.56	2.11	.04
HODGES DAM	.98																									.42	.40	.12				.04
HOEGEES FC 60A	5.19										.10														.05	.44	4.50				.10	
HOLLISTER	2.71		.25								.22			.05											1.40	.02	.41				.36	

See reference notes following Station Index.

DAILY PRECIPITATION

Table 3—Continued

Station	Total	1	2	3	4	5	6	7	8	9	10	11	12	13	14	15	16	17	18	19	20	21	22	23	24	25	26	27	28	29	30	31
HOOPA 2 SE	15.29	.28	1.02						.10		1.78	.40	1.85	.30		.68					.45			1.30	1.06	.27	.60		1.70	2.30	.98	.22
HOPLAND LARGO STA	8.84		.69						.15		1.58	.24	.23	.62		T	.24				T	T	T	T	.93	.76	1.92	T	.06	.42	.96	.04
HUNTINGTON LAKE	6.26		.01								.62	.07		T											2.38	.68	1.57	.25			.68	
IDRIA	2.56		.08								.26			.06											1.29	.16	.60	.02			.09	
IDYLLWILD RS	3.25										T	T														.40	2.44	.41				
IMPERIAL	.08																										.08					
INDEPENDENCE	1.18													T											T	*	*	1.18			T	
INDIO US DATE GARDEN	.06																										.01	.05				
INYOKERN	.65																								T	.02	.63					
INYOKERN ARMITAGE	.38										.02														.01	.30	.05					
IOWA HILL	9.61		.72								1.12	1.14		.42											.71	1.19	1.18	1.10		2.03		
IRON MTN	.10																											.10				
JESS VALLEY	1.63		.17						T		T	.07	T	.24		.24					T	.03		.05	.07		.20	.03	.18	.15	.20	
JOICE ISLAND	-		.92								■	*	■	*				.95						.07	■	*	*	■	■	2.75		-
JULIAN WYNOLA	2.46																									.48	1.32	.63			.03	
JUNCAL DAM	4.24										.36													.18	.42	3.14					.14	
KEE RANCH	.55																										*	.55				
KELLOGG	8.73		1.14								.98	.22		.86											1.25	.41	1.50	.12	.04	.76	1.40	.05
KELSEYVILLE	5.86		.51						.08		.81	.11	.17	.22			.12								.66	.58	1.76		T	.08	.75	.01
KENTFIELD	13.83		1.59	.02	.01	.01					1.45	.74		.47								.03			3.80	.35	1.98	.07	.78		2.45	.08
KERLINGER	1.81		.45								.23	.05		T											.74		*	.30			.03	.01
KERN RIVER INTAKE 3	4.18									.44														.12	1.64	1.25	.50			.23		
KERN RIVER PH 1	2.17		.06	.01							.52			.12					T						.46	.20	.44	.14			.22	
KERN RIVER PH 3	3.87										.21														.95	.75	1.70	.09			.17	
KETTLEMAN CITY 1 SSW	1.37		.03								.10														.51	.23	.33	.02			.15	
KETTLEMAN STA	1.26		.04								.05														.74	.09	.21				.13	
KING CITY	1.51	.10									.15	.02													.79	.03	.32				.14	
KLAMATH R	18.74	.90	.57						.07	1.53	1.00	.07	2.54	.03	.35	.70	.03	.04		.10	.76			.75	.90	.15	.03	1.12	4.05	2.09	.96	
LA CRESCENTA FC 251	3.20										.06														.06	.14	2.85				.09	
LAFAYETTE 2 NNE	7.21		1.20								1.06	.42													1.21	.37	1.81	.05		.04	1.05	
LAGUNA BEACH	.91																									.12	.72	.07				
LA HONDA	7.61	.04	1.03								.82			.06										.34	1.96	.14	1.87	.03		.75	.57	
LAKE ARROWHEAD	4.71																								T	.02	4.54	.15				
LAKE CITY	-		-											.36		.07	.11		T	T	T	.17		T	■	*	■	*	*	*	*	■
LAKEPORT	7.68		.67						.12		1.03	.18	.27	.33		.10	.06								1.04	.64	2.02		.03	.26	.91	.02
LAKESHORE	14.09	.14	.94						.11	.16	1.56	.05	2.46			.11					.07			.87	1.26	.55	.82	.11	2.22	2.53	.13	
LAKE SPAULDING	11.33		.67						T		1.91	.35	.03	.60											1.87	1.03	1.86	.12		1.21	1.66	.02
LANCASTER	.75										.05															.01	.68				.01	
LA PORTE	15.59		1.39								*	2.90		.15	.10						T				3.90	.80	2.95	.40		.15	1.55	1.30
LAS PLUMAS	11.10		1.52								1.43	.05	.69	.35		.01								.30	1.42	.08	3.10			2.06	.09	
LEBEC	1.18										.03			.07												.04	.44	.23	.03		.32	.02
LECHUZA PT STA FC 352 B	4.83										.10														.11	.59	3.86				.17	
LE GRAND	3.49		.76								.28			.06											1.65	.01	.47	.02			.24	
LEMON COVE	2.36		.02								.25			T					.04						.88	.18	.25	.12			.62	
LINDSAY	2.45		.07	.02				.01	.01		.27			.05					.01						.74	.11	.58	.06			.52	
LIVE OAK CANYON FC 230 C	2.46										.06															.15	2.25					
LIVERMORE	3.16		.43								.32	.05		T		T					T				.77	.10	.82	.08	T	T	.57	.02
LLANO SHAWNEE MILLS RCH	.25										.01																.22				.02	
LOCKWOOD	2.36		.12								.20														.80	.47	.64				.13	
LOCKWOOD MESA	.91																									.40	.29	.22				
LODI	4.41		.83								.93	.01	T	.04							T				.88	.01	1.09			.14	.48	
LOMPOC SEWAGE PLANT	2.19	.02	.06								.20			.05											.69	.32	.62	.05	.01		.17	T
LONE TREE CANYON	2.39		.33								.30			.01											1.00	.06	.55				.14	
LONG BEACH	1.76										.06														.34	.58	.66	.03			.09	
LOS ALAMOS	3.03		.09								.18														.01	.67	1.62	.29			.17	
LOS ANGELES WB AP R	1.49										.07														.22	.84	.26				.10	
LOS ANGELES WB CITY R	2.08										.03														.18	1.26	.53				.08	
LOS BANOS	2.54		.09								.13	.14						.02							1.16	.43	.40	.10			.04	.03
LOS BANOS ARBURUA RCH	2.13	T	.09								.04	.05													1.47	T	.45				.03	
LOS GATOS	5.19		.80								1.08		.02	.05							.02			T	1.59		2.04			.15	.44	
LOS GATOS 4 SW	9.00		1.20								1.10	.22	.01	.15											2.01	.50	2.45	.18			1.18	
LOS PRIETOS RS	3.09										.18														*	*	2.78				.13	
LUCERNE VALLEY 2 W	.34																									.01	.33					
LYTLE CREEK PH	4.10										.03															.65	3.19	.12			.11	
LYTLE CREEK RS	3.85																									.21	■	3.62			.02	
MADERA	2.51		.50								.30			.02					.03						.83	.29	.35	.06			.13	
MAD RIVER RS	15.16	*	1.16						.05	.01	1.90	1.12	*	1.53	.02	.79	.05				.02	*	*	*	*	2.52	*	*	1.70	2.79	1.15	.35
MANDEVILLE ISLAND	3.07		.69								.73													.20	.35		.88	.02		.02	.18	
MANZANITA LAKE //	4.58		.30	.27					.05	T	.52		.03	.63		.17	.32				.30				.22	.28	.25	.14	T	.20	.10	.80
MARCH FIELD	.89										T														.02	.22	.61				.04	
MARICOPA	.54		.07								.02														T	.32	.13					
MARIPOSA	8.20		.38								1.34	.13		.22											1.06	.47	.77	1.18			.65	
MARTINEZ 3 SSE	8.14		.79								.95	.55		.07											1.08	.29	1.40	.03		.02	.87	.09
MARTINEZ FIRE STA	5.60		.92								.73	.38		.02											1.32	.31	1.12	.02		.72	.06	
MARYSVILLE	4.96		1.18						.04		.59	.01		.21											.79	.38	1.48	.10	T		.18	
MATHER	5.26		.23								.66	.19		.20											1.70	.46	1.07	.15			.60	
MC CLOUD	11.23		.61						.15	.02	1.19	.28	.93	.91		.05	T				.01	T			1.22	.68	.70	.05	.98	2.31	.91	.23
MEADOW LAKE	4.58		T	.04							.59			.06											.76	.75	.54	1.20			.64	T
MECCA 3 SE	.00																															
MENDOTA DAM	1.93		.23								.09	.04	T												.95	.40	.14	.03	T		.05	T
MERCED FIRE STA 2	3.20		.51								.22														1.70		.56	.06			.15	
MERCEY HOT SPRINGS	2.74		.04																						*	*	2.70					
MEYERS INSPECTION STA	5.94		T								1.50			.03							T				1.53	.51	.95	.13			1.26	.03
MIDDLETOWN	10.46		1.23						.03		1.26		*	1.18			.02								1.30	■	■	2.50	.09	.84	1.97	.04
MIDDLEWATER	.97										.13														.24	.49	.03				.08	
MILL CREEK 2	2.72																									.07	2.53	.10			.02	
MINERAL	7.75		.82	T					.03		.94	.21	.05	.83		.06	.18				T	T			.67	.55	.87	.58	.13	.77	1.06	
MIRANDA SPENGLER RCH	12.93	.48	.47		.01			.01	.11	.13	3.07	.17	1.30	.04		.43			.01		.17		.01	.93	.83	.17	.81	.10	1.47	1.66	.47	.08
MODESTO	3.25	.13	.29							.25	.13		.18											.58	.85	.41	.23			.21	.03	
MOJAVE	.54																								.01	T	.52				.01	
MONO LAKE	1.33										T														.57	.16	.27				.33	
MONTEREY	3.71		.16								.34	.07													1.71		.77				.66	
MONTICELLO DAM	5.10		.58							.02	.54	.05		.04			T	.02				.01			.57	.51	1.90	.02		.16	.64	.04
MOORPARK 1 SSE	2.78										.06															*	*	2.56			.16	
MORGAN HILL 2 E	4.46		.48								.73	.08		.13											1.35	.29	.91	.09			.40	
MORONGO VALLEY	.53																										.15	.38				
MOUNTAIN PASS	.55																								.12		.43					
MOUNT DANAHER	9.14		.46								.94	.63		.33											.87	1.97	■	2.47			1.29	.18
MOUNT DIABLO NORTH GATE	6.11		1.04				T				.67	.53	T	.11							.04				1.00	.36	1.29	.11			.96	
MOUNT HAMILTON	7.30	T	.85							.32	.50		.20								T			.30	1.25	.56	2.28	.08		.62	.36	
MOUNT HEBRON 9 E	1.52	.01							.02		.23		.07			.03						.04					.05		.90	.17		
MOUNT HEBRON RS	1.42		T	.05					T		.02		.06	.09		.05						.06			.05	.02	.07	.02	.24	.49	.20	T
MOUNT SHASTA WB CITY //R	7.17	.45	.12						.08	.89	.26	.12	1.74		T	.07	T				T			.64	.58	.15	.16	T	.94	.91	.06	T
MT WILSON FC 338B //	3.43								.08																.05	.38	2.78				.14	
MUIR WOODS	8.51		1.06						.01		1.00	.38		.06								.06			2.99	.30	1.60	.10		.09	.82	.04
NACIMIENTO DAM	2.21		.02								.14														1.08	.16	.76				.05	
NAPA	5.24		.65						.03		.55	.05		.10											1.50	.27	*	1.20		.11	.75	.03
NAPA STATE HOSPITAL	5.83		.65						.02		.66	.02		.12											1.51		1.70	.10	.11		.88	.06
NEEDLES CAA AP	.33										.01														T		.32					
NEENACH	.51										.03			T											.07	.41	T					
NEVADA CITY	10.73		.98	.09							1.14	.91		.56											1.46	.67	1.90	.57		.15	2.24	.06
NEWARK	4.27		.63								.37			.12											1.43			.72			.98	.02
NEWBURY PARK 4 SW	3.21										.10															.19	2.74	.07			.11	
NEWHALL SOLEDAD FC 32 C	1.80										.10														.01	.06	1.60				.03	
NEWMAN	2.79		.14								.20														1.90	*	.48				.07	
NEWPORT BEACH HARBOR	.86										.01														T	.10	.69				.06	
NICOLAUS	4.32		1.20							.05	.54	.07		.34											.45	.19	1.08	.07		.01	.32	
NILAND	.02																										.02					

See reference notes following Station Index.

Station	Total	1	2	3	4	5	6	7	8	9	10	11	12	13	14	15	16	17	18	19	20	21	22	23	24	25	26	27	28	29	30	31
		Day of month																														
NORTH FORK RS	5.76		.04								.82	.04		.11											.85	1.43	1.22	.55	.01		.69	T
NORTH HOLLYWOOD	1.30										.03														.03	.12	1.00				.12	
OAKDALE WOODWARD DAM	3.55		.50								.52	.31		.07											1.06	.08	.51	.17			.33	T
OAK KNOLL RS	6.97		.36								.23	.13	.54	.21		.44									.70	.18	.22	.02	1.04	1.81	.63	.46
OAKLAND	6.51		.72								.91			.84											2.01	.53	.84			*	.66	
OAKLAND WB AP R	4.87	.78	.08						T	.42	.24		.15								.02			1.06	.61	.47	.38		T	.61	.05	
OAKVILLE 1 WNW	7.33		.50				T	T	T	T	.82	.13	.09	.14			T	.01							1.50	.48	2.07	.02	.02	.37	1.16	.02
OCCIDENTAL	14.62		1.89								1.66	.15		1.50				.07							3.01	.66	2.66	.24	.09	.67	1.92	.10
OCEANSIDE PENDLETON	1.71																								.52	.78	.11				.30	
OCOTILLO	.01																										.01					
OJAI	3.24										.15														.18	.34	2.43				.14	
OLINDA	2.38																									.19	2.00				.12	.07
ONO	8.82		.72								.99	.02	.80	.68		.35						.05			.92	.65	1.32	.02	.76	.82	.72	
OPIDS CAMP FC 57 BE	5.56										.17														.25	1.07	3.99				.08	
ORANGE COVE	2.78		.07	.02							.36	.02		.02											.65	.48	.41	.24			.51	
ORICK PRAIRIE CR PARK	17.89	.89	.76						.17	.15	2.20	.08	2.44	.21	.30	1.30		.11			1.13	.04		.57	.36	.09	.27	.29	3.12	2.25	.89	.27
ORINDA BOWMAN	8.93	.23	1.12								1.62		.14								.04			.60	1.36	.40	1.75			1.48	.17	.02
ORLAND	5.68		1.02						.10		.71		.03	.63		T	.12								.38	.60	1.89	.01			.19	
ORLEANS	14.40	.24	1.05						.13	.01	1.42	.21	1.71	.21		.89	.02				.72	.01		.70	.30	.22	.36	.28	2.23	2.11	1.24	.34
OROVILLE 1 WSW	5.25	*	1.38								.86	.06		.30							.03				.79	.23	.76	.20		.28	.36	
OROVILLE 7 SE	5.30										.80			.35											1.10	.35	1.90	.35		.10	.35	
OROVILLE BRIDGE	6.10		1.28	.02							.78	.13		.31								.03			.74	.29	1.68	.38	T	.07	.38	.01
OXNARD	2.09										.05															.19	1.72	.02			.11	
OZENA	1.26		.03								.10			T											T	.21	.76	.09			.07	
PACIFIC HOUSE	8.99		.50	.07							1.24	.87		.43											.93	1.22	.98	.82			1.67	.26
PACOIMA DAM FC 33 AE	2.53										.12														.03	.15	2.16				.07	
PAICINES OHRWALL RCH	3.20		.15								.25			.08											1.28	.38	.61	.13			.32	
PALMDALE	.98										.02	T														*	.91				.05	
PALMDALE CAA AP	.62										.02														T	.40	.16				.04	
PALM SPRINGS	.31																										.31					
PALO ALTO CITY HALL	3.49		.33								.48	.10		.02							.02				1.31	.10	.61	.06			.46	T
PALOMA	3.93		.26								.50														1.65	.07	1.14	T			.31	
PALOMAR MTN OBSY R	2.74										.04														.01	.32	2.33	.03			.01	
PALOS VERDES EST FC 43 C	2.14										.10														.50	*	1.44				.10	
PANOCHE	1.95		.09								.11														1.30	.04	.38				.03	
PANOCHE JUNCTION	1.88										.20														1.43		.25					
PARADISE	11.10		1.77						.02		1.30		.34	.90			.01								1.47	.92	1.75	.53		.77	1.32	T
PARKER RESERVOIR	.13																											.13				
PARKFIELD	3.44		.13								.14	.04													.95	1.12	.85	.08	.13			
PASADENA	2.56										.03														.07	.11	2.25				.10	
PASKENTA RS	5.19		.31								1.01		*	.40		.14	.05								.77	.40	1.46				.65	
PASO ROBLES	2.93		.04								.47														1.09	.12	1.12				.09	
PASO ROBLES CAA AP	1.97		.04	.02					T	.29	.02		.03												.75	.54	.26			T	.02	
PATTIWAY	1.14		.07	.08										.12													.60	.15			.12	
PAYNES CREEK	6.77		1.05						.05		.81	T	.30	.40	.24	.10									1.04	1.45	.10	.07	T	.12	1.04	
PETALUMA FIRE STA 2	5.57	.04	.52						.02		.65		.31								.02			.40	1.34	.30	1.06			.79	.12	
PIEDRA	2.85		.01								.31			.01						.01					.57	.51	.12	.76			.55	
PINE CANYON PS FC321E	1.90										.07														T	.12	1.62				.09	
PINNACLES NM	2.97		.22								.31	.02		.03											1.15		.86	.06			.32	
PISMO BEACH	3.62		.06																						1.58	.46	1.19				.33	
PIT RIVER PH 5	18.46	T	.84						.24		2.38	1.03	2.01	.01		.09					.10			.50	1.70	.26	.85	.04	2.47	4.59	.70	.65
PITTS RANCH	7.61		.61						.08		1.18	.12	.04	.73		.05	.06								.92	.22	2.05			.34	1.21	
PLACERVILLE	8.39		.51								.98	.35		.24	.02							.05			.74	.98	1.85	1.33			1.12	.22
PLACERVILLE IFG	8.31		.47								.86	*		.77								.01			.77	*	*	4.11	T		1.21	.11
PLYMOUTH	6.03		.70								.97	.33													[illegible]	.33	.87	.77			[illegible]	1.18
POINT ARENA	9.62		.64						.09		.97	.19	1.02	1.11		.10	[illegible]				.09	.03			1.36	1.05	1.31	.01	.11	.76	.60	.12
POINT ARGUELLO USCG	1.80		.13																						.06	1.38	.23					
PT PIEDRAS BLANCAS	4.32	T	.38							.30	.51		.20											T	2.06	.41	.17			.02	.27	
POMONA	2.49										.07														T	.24	2.13	.02			.03	
PORT CHICAGO NAVAL DEPOT	5.70		.94								.54	.53		.03											1.04	.27	1.08	.03			.54	.70
PORTERVILLE	2.34		.02								.26			.04											.18	.50	.29	.56			.49	
PORTOLA	3.28		.07								.62	T	T	.28								T			.33	.10	.54	T		.57	.77	T
POSEY 3 E	7.77		T								.58			.12											.24	2.78	1.00	1.95			1.08	.02
POTTER VALLEY PH	10.94		.93						.11	.07	2.36	.07	1.16			.14					.11			.89	.96	.04	1.55		.23	1.79	.53	
QUINCY RS	7.33		.20								1.40	.49		.58			.09								.74	.48	1.43	.05		.10	1.65	.12
RAMONA SPAULDING	1.08																									.26	.57	.25			T	
RANCHITA	.69																										.69					
RANDSBURG	.78																								.05	.23	.50					
RAYWOOD FLATS	2.54																									1.69	.85					
RED BLUFF WB AP R	5.50	.55	.32					T	T	.57	.08	T	.55			.15	T	T			T			.68	.88	.91	.70	T	T	.09	.02	
REDDING FIRE STA 2	9.44	*	.97						.03	.09	.71		1.60			.29					T			.59	1.22	.07	1.24	.02	1.35	1.16	.10	
REDLANDS	1.32																									.07	.95	.25			.05	
REDWOOD CITY	4.61	T	.39								.99	T	T					T	T		.01			.10	1.39	T	.96	T		.44	.33	
REPRESA	5.31	.15	.60							.56	.23		.11	.05					T		.02			.47	.80	.43	.95			.64	.30	T
RICHMOND	6.19		1.03						T		1.31			.05										.23	1.96	.35	.62			.37	.27	
RICHMOND FIELD STA	5.32		1.00								.85	.56		.06					.06						1.10	.24	1.00	.01		.01	.41	.02
RIVERSIDE FIRE STA 3	1.10										.04															.13	.88				.05	
RIVERSIDE CITRUS E S R	1.19									.01															.11	1.02	.03			.02		
ROCKLIN	5.94		1.20								.85	.04		.20											.70	.55	1.30	.20			.90	
ROUND MOUNTAIN	12.32		.74						.04		1.48	1.23	.70	.92						.04					1.58	1.10	.94		.92	1.45	.80	.38
SACRAMENTO WB AP R	4.87	.97	.51			T	T	T	.01	.47	.17		.06					.01			.01			.35	.47	.77	.70			.37	T	
SACRAMENTO WB CITY R	5.38	.95	.52			T	.01	T	T	.56	.12		.04					.01	T		T	.01		.38	.52	1.08	.72	T		.42	.04	
SAGEHEN CREEK	6.13		.25								1.23	*	.37								T			T	.97	.37	1.13	T		.71	1.10	
SAINT HELENA	8.98	.21	.55						T	.04	1.52	.01	.53											.71	1.42	.38	1.55		.15	1.81	.10	
SAINT JOHN	7.00		2.00							.12	.65		.05	.54			.10								.73	.60	2.04				.17	T
SAINT MARYS COLLEGE	8.48	.02	1.20								1.40		.07	.09							.06			.19	1.64	.15	2.08			.89	.69	
SALINAS CAA AP R	2.87	.15	.19							.12	.15		.02											.25	1.18	.10	.40			.28	.03	
SALINAS DAM	4.80		.08								.40			.01											.05	1.52	2.31	.22			.21	
SALSIPUEDES GAGING STA	3.23		.03								.25		.03												.72	.34	1.58	.14			.14	
SALT SPRINGS PH	8.36		.37								1.19	.13		.33											1.92	.59	2.15	.12		.02	1.54	
SALYER RS	11.72		1.23						.03		1.85	.47	.91	1.09	T	.73				*	.14	.29	.03	.01	.74	.26	.80		1.16	.92	.77	.29
SAN ANDREAS 3 S	7.14		.52								.89	[illegible]	*	.43											1.21	*	*	2.88			.89	.32
SAN ANTONIO CN MOUTH	3.94										.02															.15	3.70	.06			.01	
SAN BERNARDINO CO HOSP	1.81										.01														T	.09	1.62	.01			.08	
SAN CLEMENTE DAM	4.63		.27								.32	.05													1.18	1.02	1.12	.32			.28	.07
SANDBERG PTL STA FC130B	.92																									*	.74	.08			.10	
SANDBERG WB //R	.88										.04			.02											.06	.44	.14	.11			.07	
SAN DIEGO WB AP R	.62																								.01	.34	.26	.01			T	
SAN DIMAS FIRE WDN FC 95	2.53										.05															.15	2.11	.17			.05	
SAN FERNANDO	1.96										.09														.09	.23	1.42				.13	
SAN FRANCISCO WB AP R	4.69	.60	.01							.69	.10		.01								T			.58	.69	.63	.49		T	.81	.04	
SAN FRANCISCO FOB R	4.38	.66	.06						T	.50	.23	.01	.04					T	.01		.01			.85	.86	.27	.27	.01	T	.58	.02	
SAN GABRIEL CANYON PH	2.95										T														.01	.16	2.74				.04	
SAN GABRIEL DAM FC425BE	4.12										.08														.02	.15	3.85				.02	
SAN GABRIEL FIRE DEPT	2.26										T														.03	.13	1.97				.13	
SAN GREGORIO 3 SE	7.17	.01	1.25							T	.81	T	.01	.03										.11	2.38	.09	1.20			.80	.48	
SAN JACINTO	1.67																									.14	1.50	.03			T	
SAN JOSE R	2.91	.20	.25							.29	.03	T	T					.01						.68	.80	.09	.14			.33	.09	
SAN LUIS OBISPO POLY	3.78		.15								.41			.04											.08	1.32	1.27	.26			.25	
SAN MARCOS RANCH	2.65		T								.11															.12	2.14	.18			.10	
SAN MATEO	4.68	T	.45		T						.62		T	.01							T			.16	1.48	T	1.10	T		.60	.26	
SAN PEDRO	2.30										.02														.04	.90	1.11	.02			.21	
SAN RAFAEL	10.18	.06	1.18	.02						.01	1.88	.02	.21	.06										.33	2.72	.20	1.50		.01	1.82	.15	.01
SANTA ANA FIRE STA	1.50										.03														T	.19	1.28	T				
SANTA ANA RIVER PH 1	3.09																									.05	2.40	.61			.03	
SANTA ANITA FERN FC 432	4.40										.09														.04	.37	3.82				.08	
SANTA BARBARA	3.71										.30														.15	.73	2.46				.07	
SANTA BARBARA CAA AP	3.21		T								.30														.29	1.98	.50				.14	

See reference notes following Station Index.

DAILY PRECIPITATION

Table 3—Continued

Station	Total	1	2	3	4	5	6	7	8	9	10	11	12	13	14	15	16	17	18	19	20	21	22	23	24	25	26	27	28	29	30	31
SANTA BARBARA TV PEAK	6.01										.35	T													.42	1.48	3.40	.12			.26	
SANTA CLARA UNIVERSITY	3.09		.38								.37			.02										.17	1.30		.44			.06	.35	
SANTA CRUZ	7.70		1.46								.85	.01	.07	.18											3.70		.87			.06	.47	.03
SANTA FE DAM	1.82										.02															.06	1.68	.06			.02	
SANTA MARGARITA 2 SW	7.52	T	.16								.45		.03	T											4.24	.81	1.54				.49	
SANTA MARGARITA BOOSTER	8.15		.12								.48			.02											.64	3.94	1.90	.42			.63	
SANTA MARIA	2.72		.02																						.06	1.30	1.12	.08			.14	
SANTA MARIA WB AP R	2.46		.03							.04	.13		T												.73	1.08	.33			T	.12	
SANTA MONICA	2.19										T														T	*	2.12				.07	
SANTA MONICA PIER	1.80										.03														T	.27	1.40				.10	
SANTA PAULA	2.72										.06															.38	2.24	.04				
SANTA ROSA	7.18		.73								1.02	.10		.46			T								1.71	.51	1.30	.04	T	.22	1.02	.07
SANTIAGO DAM	2.12																									.18	1.75	.09			.10	
SAUGUS POWER PLANT 1	1.83										.03															.15	1.45				.12	.08
SAWYERS BAR RS	13.06		.83							.04	.64	.47	1.02	.70		.64	.06	.03			.11	.24			1.01	.41		.24	1.68	2.95	1.43	.56
SCOTIA	11.48		1.53	.01					.16	T	2.32	.35	1.12	.33		.30	T	.02		T	.07	.13	.01		1.23	.19	.66	T	1.12	1.51	.30	.12
SEARSVILLE LAKE	7.17		.75								.68			.15							.05				2.31	.11	1.43	.08		.05	1.54	.02
SEPULVEDA DAM	1.17										.08															.18	.66	.10			.15	
SHASTA DAM	12.96		1.06						.01		1.14	.14	1.01	1.67		.16					.02				1.18	.90	1.16	.01	1.14	2.04	1.32	T
SHINGLE	7.61		.65								1.02	.40		.17											.85	.76	1.40	.76			1.32	.28
SIERRA CITY	11.14		.46								1.90	.65		.92							T				1.30	1.02	1.35	.27	.38	T	2.55	.34
SIERRA MADRE 1 N	2.60										.09														.03	.18	2.22			.08		
SIERRAVILLE RS	3.56		.02								.60	.18		.32							T	T			.10	.23	.76	T			1.35	T
SIGNAL HILL FC 415	1.54										.10															.19	1.14				.11	
SKAGGS SPGS LAS LOMAS	14.30		1.40						.04		1.70	.22	.38	1.25			.13				.01				1.90	.44	3.70	.10	.07	1.05	1.68	.23
SLOAT	5.34		.50								.95			.93												.57		1.10			1.29	
SLOUGHHOUSE 6 SE	5.06		.72				.06				.53	.22													.73	.21	.86	.79			.90	.04
SMITH RIVER 3 WNW	15.57		.68						.17	.06	1.71	1.02	1.96	.26		.92		.33			.63	.23			.70	.46	.10		2.40	2.65	.64	.65
SNOW CREEK UPPER	1.14																										.96	.18				
SODA SPRINGS	9.23		.57								1.18	.62		.41								.04			1.32	1.34	1.56	.42	.06		1.62	.09
SOLEDAD	1.72		.14								.11	.04													.66	.19	.36	.05			.17	
SOMIS 3 NW	3.37										.20															.30	2.45	.30			.12	
SONOMA	7.75	T	.85						T		.87	T	.29											1.02	1.57	.29	1.73	T	.03	.90	.20	
SONORA	6.23		.37	.03							.86	.44		.23											1.22	.35	1.10	.62			.85	.16
SO ENTRANCE YOSEMITE NP	6.66										.90			.25											1.75		2.90				.86	
SPADRA PAC FC 358 C	2.30										.08															.16	2.02				.04	
SPRECKELS HWY BRIDGE	3.11		.33								.14	.05		.08											.88	.52	.45	.26			.31	.09
SPRINGVILLE 7 ENE	6.40									.42	.05				.01									.41	2.86	.85	*	1.04			.69	.07
SQUAW VALLEY LODGE	6.22		.30						T		.94	.06	T	.48								T	T	T	1.57	.22	1.52				1.13	
SQUIRREL INN 1	4.72										T															T	4.14	.58			T	
SQUIRREL INN 2	4.30																										4.03	.27				
STOCKTON CAA AP	3.29	.38	.27				T	T		.44	.36		.08				T				.01			.52	.45	.21	.35			.22	T	
STOCKTON FIRE STA 4	3.91		.79								.47	.50		.05											.76	.20	.62	.11			.41	
STOCKTON MOWRY BRIDGE	3.46	T	.78	.01	.01	.01	.01	T	T	T	.76	T	T	.09		.01	T	.02			.01		T		.87	.01	.44				.43	
STONYFORD RS	5.64		.40						.08		1.02		.32				.05								.50	.42	2.10		.13	.04	.58	
STONY GORGE RESERVOIR	5.40		.33						.04	.06	.99		.33	.02		.18								.47	.52	.14	1.83		T	.43	.06	
STRAWBERRY VALLEY	14.26		.99								2.50	.32	.58	.34							T			T	2.35	1.40	2.02	.04	T	2.55	1.07	.10
SUNLAND	1.90										.10														.04	.12	1.58				.06	
SUSANA KNOLLS	2.15										.17															.17	1.58	.13			.10	
SUSANVILLE	2.71		.15	.25								.12		.32			.08								.22	.19	.43		.03		.91	
SUSANVILLE AP	1.92		.04							.01	.46		.14			.06									.20		.32			.69		
SUTTER HILL RS	5.85		.67								.86	.35		.16											.79	.81	.49	.58			.84	.30
TABLE MOUNTAIN	1.50										.06														T	T	1.44				T	
TAHOE	5.16		.24								.81	.23		.24											.59	.73	.90	.08			1.21	.13
TEHACHAPI	1.69													.03											.26	.61	.50	.08			.21	
TEJON RANCHO	1.96		T	.07										.40											T	.34	.13	.29			.73	
THERMAL CAA AP	.02																										.02					
THOUSAND OAKS 2 N	2.30											.14													.13	1.90					.13	
THREE RIV EDISON PH 2	3.81			.02							.32	.12														1.35	1.32	.08			.38	.22
TIGER CREEK PH	10.13		.53	T							1.45	.28		.36											1.76	.77	2.85	.33			1.80	
TOPANGA RS FC 6	4.79										.25														.05	.82	3.82				.05	
TORRANCE	1.97										.17	T													T	.30	1.37	.02			.11	
TRACY CARBONA	2.22		.55								.20	.08		.01				.02							.84	.12	.34				.06	T
TRACY PUMPING PLANT	3.19	T	.72							T	.95	T	.02											.04	.74	.04	.53			.03	.10	.02
TRONA	.75																										.75	T		T		
TRUCKEE RS	5.72		.15								.83	.18		.39											.58	1.00	.93	.08			1.58	T
TULELAKE //R	1.41		.01						.02		.05		.12	.03		.17					.03			.03	.03	.04	.10		.72	.06	T	
TURLOCK	3.07		.35	T							.18	.01		.02											1.36	.18	.62	.07			.28	
TURNTABLE CREEK	14.20		1.00						.04		1.24	.39	.93	2.00		.04									1.22	.79	.78	.02	1.37	2.71	1.67	T
TUSTIN IRVINE RANCH	1.46										.06															.10	1.15	.08			.05	.02
TWENTYNINE PALMS	.00																															
TWIN LAKES	7.41		.24	T							1.26	.08	T	.39							T				1.44	.77	1.56	.24		T	1.43	T
UKIAH	8.42	.14	.40						.12	.21	1.42	.02	.89	.03		.18					.06			.89	.69	.34	1.40	T	.09	1.24	.30	
UKIAH 4 W	11.86		.91						.17		2.06	.33	.43	.93		.10					.07	.03			1.25	.68	2.37	.02	.12	.72	1.64	.03
UNION OIL STEARNS ABS	2.64										.10															.16	2.00	.23			T	.15
U C L A	2.46										.06														.04	1.78	.50				.08	
UPLAND	4.11										.03															.14	3.73	.20			.01	
UPPER LAKE 7 W	10.28	.20	.82						.13	.12	2.00		1.27			.14						.08		.60	.80	1.00	1.06		.05	1.55	.48	
UPPER LAKE RS	8.84		.92				.03		.08	.11	1.54	*	.88	.01		.15								.73	1.23	*	1.74	.01	.09	1.04	.28	
UPPER MATTOLE	20.67	1.44	.36						.38	1.08	2.61	.17	2.57	.08	T	.40				.38				1.86	.84		1.02	.10	2.85	3.17	.94	.42
VACAVILLE	5.67		.76								.95	.05		.09										.22	1.22	.02	1.41			.84	.11	
VALLEY CENTER 3 NE	1.83																								T	.33	1.10	.40				T
VALYERMO RS	.38										T																.38					
VAN NUYS CITY WHSE FC 15	1.37										.06															.23	.85	.09			.14	
VENTURA	2.13										.10															.24	1.57	.13			.09	
VICTORVILLE PUMP PLANT	.11										T															.02	.09					
VINCENT PATROL STA FC120	.50																									.01	.44				.05	
VINTON	1.58		T								.14			.22											.19	T	.30	T		.33	.40	
VISALIA	2.17		.04	.01							.22			.01											.46	.53	.36	.12	T		.42	
VISTA	1.75										T																.55	1.00	.18		.02	
VOLCANOVILLE	9.68		.67	.02							1.07	.72	.02	.44											.90	.88	1.90	.65		.02	1.95	.44
VOLLMERS	14.20		1.03						.11		1.81	.20	1.50	1.21		.07					.05	.10			1.01	.93	1.59	.01	1.41	2.17	.98	.02
VOLTA PH	6.34		.57						.05		.66	.02	.82			.39					T			.16	1.51	.25	.98	.05	.03	.24	.49	.12
WALLACE	5.03		.89								.99			.06											1.25		1.08	.15			.61	
WALMAR SCHOOL	6.26		.89								.94	.49		.06											.99	.43	1.52			.02	.92	
WALNUT CREEK	6.55		.80								.77	.46		.07							.01				1.08	.36	2.04	.04			.91	.01
WALNUT CREEK 4 E	4.93		.73								.91	.13		.04											.93	.22	1.30	.02			.65	
WALNUT GROVE	5.02		1.16								.91			.05										.29	.70	.02	1.36			.22	.31	
WALNUT PATROL STA FC102B	1.78										.07															.20	1.37				.14	
WARNER SPRINGS	.58																									.09	*	.49				
WASCO	1.39		.07								.17	T		.02											.20	.17	.48	.09			.19	
WATSONVILLE WATERWORKS	5.07		.94								1.09	.01		.07											1.17	.85	.64	.01			.19	.10
WEAVERVILLE RS	9.01		.66						.08		.80	.24	1.09	.37		.40	.03			.02	.01				1.01	.40	.69	.01	1.19	1.31	.63	.07
WEED 1 S	4.38		.30							.08	.68	.05	.40	.50		.05	.02	.01				.01			.11	.20	.19	.03	.50	.60	.62	.03
WESTHAVEN	1.74		.11								.07			.01											.67	.44		.30			.14	
WEST POINT 3 SW	8.16		.45								1.25	.08		.31										T	1.50	.22	2.85	.15		.13	1.22	
WHITE MOUNTAIN 1	1.61			T																					.33	.56	.63				.09	
WHITE MOUNTAIN 2	1.41			.08																					.20	.47	.40	.09			.17	
WHITE ROCK	5.68		.75								.65	.25		.07							.03	.01			.90	.40	1.10	.62	T		.80	.10
WHITTIER FC 106 C	1.80										.14															.08	1.46				.12	
WILLIAMS	4.60		.90						.09	.01	.62			.09											.42	.10	2.24				.13	
WILLOWS	4.78		.78				.03	.02	.09		.77			.49			.09	.01							.32	.28	1.74		T		.16	
WINTERS	5.32		.86								.51	.05		.03											.67	.66	2.04	.06		.05	.33	.06
WOFFORD HEIGHTS	4.02										.10														1.18	.97	1.43	.12			.22	
WOODFORDS	3.19		T								.56			.05											.69	.22	.70				.97	
WOODLAND 1 WNW	4.04		1.05								.57	.02	.03	.13											.42	.46	.96	.16		.01	.23	
WRIGHTS	9.11		1.69								1.25		.02	.16											1.82	.42	2.35	.16			1.15	.09
YORBA LINDA	1.98										.05															.17	1.63	.01			.12	
YOSEMITE NP	5.79		.20								.73	.20		.14										1.95	.73	.88	.20				.76	
YREKA	5.14		.15									.08	.06	.45	.20	.09	.01					T	T		*	.80	.14	.11	.02	.62	1.68	.73

See reference notes following Station Index.

DAILY TEMPERATURES

Station		1	2	3	4	5	6	7	8	9	10	11	12	13	14	15	16	17	18	19	20	21	22	23	24	25	26	27	28	29	30	31	Average
ADIN RS	MAX	52	42	44	49	63	55	59	47	52	46	40	42	39	40	39	54	55	45	46	40	40	49	41	40	47	43	40	40	45	38	47	45.8
	MIN	28	32	18	20	35	29	28	30	23	30	32	29	20	21	30	25	26	19	18	23	20	16	28	18	31	33	30	34	37	28	27	26.4
ALDERPOINT	MAX	52	52	55	48	51	49	50	52	57	57	56	55	52	49	50	54	53	60	57	55	50	50	50	50	50	52	55	54	57	55	52	52.9
	MIN	32	34	37	35	34	33	28	31	37	44	43	42	39	38	37	44	44	39	37	31	36	33	35	43	42	40	37	44	52	41	33	37.9
ALPINE 1 W	MAX	69	65	64	67	68	70	75	73	70	65	64	66	61	69	74	76	74	71	68	65	60	64	67	61	58	59	64	69	69	62	72	67.1
	MIN	35	32	32	35	40	54	45	38	39	39	34	35	37	36	34	35	39	36	35	32	30	30	31	31	48	47	49	40	38	41	34	37.5
ALTURAS RS	MAX	47	48	49	50	53	54	47	54	47	48	42	43	44	39	40	42	51	50	49	48	40	40	45	47	46	45	45	41	44	47	43	46.1
	MIN	19	18	17	18	22	20	21	26	19	21	25	31	25	17	30	27	25	24	16	15	26	14	15	28	27	26	28	29	35	28	31	23.3
ANGWIN PAC UNION COL	MAX	52	53	56	60	58	53	55	53	49	49	49	46	50	51	52	63	63	58	53	51	51	53	44	48	53	53	52	50	52	51	52	52.7
	MIN	37	38	39	46	45	42	42	42	40	42	43	40	31	35	36	43	44	47	40	33	35	36	34	43	36	36	37	45	46	40	35	39.6
ANTIOCH 1 E	MAX	51	55	60	55	50	46	43	56	46	60	55	50	57	57	55	49	44	63	56	59	56	54	54	59	57	61	57	63	65	61	56	55.2
	MIN	35	40	36	33	32	40	35	38	33	43	36	38	37	37	31	30	38	33	29	32	31	28	29	44	35	49	40	39	49	42	33	36.3
ANTIOCH PUMP PLT 3	MAX	55	50	56	59	52	47	52	57	52	56	58	58	51	56	57	54	47	46	63	54	58	56	53	54	61	58	60	58	61	60	60	55.5
	MIN	35	39	38	32	30	34	32	37	33	38	37	37	37	32	32	31	32	33	28	30	31	28	29	33	34	35	41	39	42	42	36	34.4
ASH MTN	MAX	65	69	58	58	57	69	60	68	67	67	60	56	63	55	56	59	60		56	58	59	51	56	63	49	58	48	57	60	65	57	59.5
	MIN	41	41	40	33	32	37	38	44	37	45	36	35	35	35	34	35	34		33	31	34	31	31	35	41	41	39	40	39	39	34	36.7
AUBERRY	MAX	66	60	60	64	66	67	72	66	65	58	60	57	58	57	56	58	55	46	54	57	54	52	50	50	54	56	55	55	61	57	59	58.2
	MIN	35	38	39	34	29	30	34	32	30	42	30	30	29	30	30	32	31	35	32	30	30	29	29	26	37	42	41	42	42	43	33	33.7
AUBURN	MAX	59	61	55	59	55	57	54	62	62	55	51	55	51	54	54	52	58	59	67	53	55	54	52	49	50	59	53	54	58	55		55.7
	MIN	36	40	35	33	31	33	36	35	37	36	43	40	36	36	36	36	36	32	32	31	34	30	30	36	45	45	40	40	44	42		36.5
AVALON PLEASURE PIER	MAX	62	64	70	71	74	69	69	68	67	63	62	65	62	67	70	72	69	67	68	67	62	66	61	60	63	64	62	63	65	62	64	65.7
	MIN	44	45	45	46	49	47	46	45	48	46	45	45	42	46	48	46	45	45	44	43	41	41	44	52	54	48	45	45	47	45	46	45.7
AVENAL 9 SSE	MAX	68	65	60	54	56	57	46	48	57	60	61	76	61	57	62	56	57	59	71	61	60	52	50	62	60	59	62	57	60	65	61	59.4
	MIN	35	44	35	29	28	29	34	32	32	33	33	34	39	33	32	34	30	33	28	29	31	32	25	38	44	48	47	40	40	43	35	34.8
BACKUS RANCH	MAX	58	56	60	61	65	60	66	65	63	60	58	60	58	56	61	65	68	61	58	64	49	54	61	50	53	57	60	68	72	53	55	59.8
	MIN	27	27	37	28	30	29	31	31	32	35	45	25	37	27	27	29	32	36	26	24	40	22	21	35	39	43	44	36	39	43	29	32.5
BAKER 9 NNW	MAX	61	59	60	64	66	65	67	66	64	60	69	62	64	64	60	63	70	70	65	63	62	60	59	62	56	66	66	67	64	68	70	63.9
	MIN	30	29	28	32	40	35	32	32	30	35	36	32	35	39	31	31	36	38	47	31	33	37	28	29	38	45	42	42	40	40	37	35.2
BAKERSFIELD WB AP	MAX	71	59	53	55	58	51	51	59	53	63	60	61	56	58	56	53	57	47	58	62	47	55	62	61	60	62	60	64	62	62	61	58.0
	MIN	42	40	44	36	33	34	36	34	32	43	38	36	40	35	36	39	30	43	33	34	35	33	31	44	48	50	48	47	41	44	39	38.6
BARRETT DAM	MAX	71	71	63	65	67	65	68	72	73	72	63	64	69	60	66	72	74	73	71	65	64	58	62	66	58	59	57	62	68	71	59	66.1
	MIN	29	29	27	27	28	42	40	29	29	32	32	27	31	30	24	24	25	25	25	23	22	22	22	22	22	45	45	35	32	32	30	29.3
BARSTOW	MAX	57	59	60	62	67	62	65	67	65	62	61	60	60	58	62	66	68	67	61	64	64	60	62	58	59	60	63	65	75	60	59	62.5
	MIN	27	27	30	31	30	29	27	28	31	38	36	29	38	26	27	31	32	30	30	27	30	25	24	35	44	45	39	40	37	45	31	32.2
BEAUMONT 1 E	MAX	63	60	61	62	67	64	65	70	65	61	63	63	56	60	63	67	69	63	61	61	54	57	63	54	59	55	62	64	65	53	60	61.6
	MIN	45	31	31	33	36	48	48	41	34	39	32	33	35	38	44	52	51	35	29	33	29	24	26	32	43	48	44	39	41	41	32	37.6
BEN LOMOND	MAX	58	58	57	55	60	58	59	67	58	55	60	57	59	60	58	60	68	63	62	60	55	57	54	56	58	54	55	60	57	58		58.5
	MIN	38	44	35	31	30	31	30	35	36	37	32	40	35	33	30	31	37	38	36	32	33	30	33	46	45	45	44	42	39	43		36.4
BERKELEY	MAX	61	60	59	61	59	56	57	59	59	57	57	55	57	57	56	60	58	67	60	58	56	55	59	56	60	56	55	61	57	58	58	58.2
	MIN	45	48	42	45	43	41	41	40	44	49	49	47	43	42	42	43	44	40	45	46	42	39	43	51	47	52	45	50	52	47	43	44.8
BERRYESSA LAKE	MAX	52	60	61	63	60	51	52	55	54	60	56	53	58	52	54	66	65	64	61	59	58	60	51	52	52	59	59	58	57	57	57	57.3
	MIN	35	42	33	33	32	33	31	35	35	34	41	42	33	35	35	37	40	43	39	35	33	32	36	45	39	49	40	47	53	43	38	38.0
BIG BAR RS	MAX	49	47	53	50	48	42	46	51	53	53	45	46	42	47	48	50	53	57	53	49	49	50	51	46	42	50	51	46	49	51	50	48.9
	MIN	28	34	31	34	33	34	30	31	35	37	38	40	35	37	37	41	41	36	30	32	35	35	36	36	36	39	40	43	44	38	40	36.0
BIG BEAR LAKE DAM	MAX	43	38	33	34	38	39	47	42	45	38	42	40	41	40	45	44	44	43	36	37	35	33	42	38	37	34	37	46	49	42	44	40.2
	MIN	18	22	22	25	29	21	28	17	19	31	18	16	18	18	19	22	16	14	19	15	15	21	15	24	29	30	27	23	28	30	20	21.6
BIG CREEK PH 1	MAX	55	44	48	62	57	57	60	57	52	50	47	46	44	52	56	59	59	52	52	47	42	45	56	46	48	43	48	56	56	53	49	51.5
	MIN	40	32	28	32	41	42	45	39	38	33	30	33	30	30	38	43	44	34	34	35	27	22	33	32	32	32	33	38	38	27	29	34.3
BISHOP WB AP	MAX	52	56	51	58	63	59	60	59	56	58	58	55	51	57	66	64	69	52	57	55	45	56	54	40	50	51	59	61	67	54	54	56.4
	MIN	21	18	31	22	21	23	22	22	18	25	16	18	23	18	22	26	26	35	23	18	15	18	16	31	25	32	31	31	26	27	21	23.3
BISHOP UNION CARBIDE	MAX																	47	51	37	45	32	43	45	49	40	38	44	45	44	40	43	
	MIN	26	20	11	24	23	23	30	26	21	24	18	22	15	17	25	26	28	20	20	26	12	13	25	25	20	26	22	26	33	15	21	22.0
BLUE CANYON WB AP	MAX	45	38	45	55	62	56	54	43	45	33	33	34	38	52	53	58	57	44	59	35	42	49	38	35	40	34	45	41	37	31	43	44.3
	MIN	32	29	30	35	44	42	37	35	31	30	29	27	22	32	35	42	38	34	33	26	24	29	29	29	29	30	30	33	29	28	24	31.5
BLYTHE	MAX	71	70	71	70	72	72	75	74	72	73	74	69	70	70	69	72	73	73	69	65	67	66	69	70	73	68	74	71	75	76	72	71.1
	MIN	41	35	36	46	49	47	42	37	36	38	40	38	34	41	41	39	42	35	43	34	34	41	34	35	40	53	43	43	43	42	39	40.0
BLYTHE CAA AP	MAX	68	69	68	70	72	71	73	71	68	69	73	67	68	67	68	72	72	71	67	63	65	64	67	71	70	68	71	68	73	74	71	69.3
	MIN	38	39	42	53	54	49	42	41	39	40	45	41	37	47	39	41	43	39	42	38	35	42	41	36	40	50	45	46	43	45	44	42.5
BOCA	MAX	32	47	43	37	33	38	26	34	48	44	36	40	42	31	35	37	43	45	35	33	37	35	42	46	43	40	43	38	46	45	34	39.0
	MIN	8	10	11	8	3	3	4	6	10	10	20	13	-1	-1	8	12	12	-4	-8	-5	-1	-7	-4	13	22	23	22	22	31	23	2	8.5
BONITA	MAX	72	68	68	76	80	77	83	76	76	71	68	68	68	74	78	79	79	73	73	72	64	69	69	65	66	67	69	70	69	67	70	71.7
	MIN	34	43	41	35	38	38	41	39	41	42	41	38	41	37	36	37	40	50	34	35	34	33	31	38	53	53	52	40	48	43	42	40.3
BORREGO SPRGS 3 NNE	MAX	73	74	76	74	72	76	73	76	77	74	76	74	72	72	68	73	75	75	76	72	69	67	69	70	71	75	69	75	76	75	76	73.2
	MIN	34	35	38	46	53	38	38	37	40	41	42	37	40	33	33	34	38	38	39	34	33	40	32	41	45	46	45	44	40	41	39	39.2
BOWMAN DAM	MAX	49	47	47	57	59	53	56	48	49	46	38	38	39	47	48	60	56	54	56	49	40	53	46	39	38	39	42	44	41	39	41	47.0
	MIN	30	30	29	37	37	33	33	31	28	29	29	25	20	24	28	40	34	29	33	25	23	23	29	28	29	30	27	33	31	28	20	29.2
BRAWLEY	MAX	74	74	75	72	72	76	74	76	75	74	76	76	75	68	70	76	77	79	78	69	72	64	66	73	73	77	77	75	76	74	73	73.7
	MIN	49	37	40	46	51	43	39	39	40	41	43	38	37	37	39	36	39	38	38	35	36	42	33	38	43	48	48	46	43	40	42	40.8
BRIDGEPORT	MAX	48	43	37	36	44	39	49	50	46	40	43	49	38	44	50	50	52	41	38	43	33	42	55	45	40	45	42	52	47	40	36	43.8
	MIN	16	23	25	19	10	11	14	20	11	27	16	17	19	13	15	19	16	12	7	12	5	3	12	29	11	22	6	20	37	11	-6	15.2
BROOKS FARNHAM RCH	MAX	57	54	53	63					53		57	52	51		55	56	61		62	62	56	56					57		60		59	
	MIN	30	38	34						29		31	40	30		32	32	39		37	30	27	27					30		43		33	
BURBANK WB AP	MAX	71	64	70	74	78	70	77	74	71	66	67	68	67	70	75	82	80	75	68	68	63	65	67	54	64	61	69	70	64	67	71	69.4
	MIN	43	40	51	51	52	45	45	44	45	50	49	40	42	40	43	47	46	42	46	40	39	42	37	42	47	53	47	45	45	47	41	44.7
BURLINGAME	MAX	60	60	59	60	59	52	51	53	53	59	58	59	56	55	55	57	54	63	63	57	55	54	59	61	62	59	57	61	60	59	57	57.6
	MIN	42	50	40	38	36	38	34	41	38	50	47	42	39	40	37	39	46	37	39	39	38	36	37	51	41	53	43	46	55	46	40	41.9
BURNEY	MAX	47	51	45	46	51	51	40	52	51	41	45	44	42	42	41	40	45	46	46	46	43	42	47	44	35	44	46	44	49	48	46	45.2
	MIN	16	23	25	18	10	15	15	15	24	29	32	31	20	23	30	32	30	21	17	21	22	16	16	27	25	23	27	33	38	29	28	23.6

See Reference Notes Following Station Index

Station		1	2	3	4	5	6	7	8	9	10	11	12	13	14	15	16	17	18	19	20	21	22	23	24	25	26	27	28	29	30	31	Average
BUTTONWILLOW	MAX	61	64	60	54	55	57	44	44	51	51	62	60	63	56	57	58	56	47	51	55	[illegible]	58	52	[illegible]	[illegible]	59	65	54	61	61	61	56.8
	MIN	33	33	44	28	28	34	37	30	31	36	32	29	36	31	29	[illegible]	[illegible]	34	32	27	34	[illegible]	35	37	41	43	46	39	39	45	36	33.[illegible]
CABRILLO NM	MAX	71	67	62	67	72	73	72	71	69	66	62	61	65	66	68	71	72	69	65	67	73	71	66	61	[illegible]	62	64	65	66	63	66	66.9
	MIN	50	48	48	45	49	55	57	55	51	51	49	47	49	50	49	48	51	49	46	47	53	[illegible]	43	46	44	52	53	50	52	50	46	49.6
CACHUMA DAM	MAX	73	67	66	66	71	76	62	76	71	72	60	65	62	63	69	73	77	77	70	67	65	62	64	65	54	56	56	61	66	62	63	66.4
	MIN	38	40	35	36	35	36	38	41	41	46	38	33	35	31	34	40	38	35	35	35	31	28	31	37	46	49	44	39	39	41	33	37.4
CALAVERAS BIG TREES	MAX	57	56	48	43	65	66	52	60	56	54	35	42	42	44	52	54	64	60	54	68	46	42	48	48	[illegible]	52	38	48	[illegible]	52	42	50.9
	MIN	30	34	28	28	31	30	32	30	30	30	30	28	28	26	26	28	32	26	33	34	[illegible]	[illegible]	[illegible]	[illegible]	32	33	[illegible]	[illegible]	[illegible]	[illegible]	26	29.1
CALLAHAN RS	MAX	54	46	44	38	33	33	33	53	52	48	44	46	36	39	43	43	44	[illegible]	41	44	34	42	46	46	43	46	45	52	49	43	[illegible]	43.7
	MIN	32	30	26	19	14	16	15	20	22	29	26	28	18	26	32	30	30	18	19	21	[illegible]	16	28	26	21	[illegible]	24	35	34	29	25	24.5
CAMPO	MAX	69	63	64	61	60	61	65	71	71	60	66	67	59	58	63	65	68	68	60	62	57	57	68	55	57	56	63	69	72	58	61	63.0
	MIN	32	23	23	24	41	41	49	26	29	28	29	23	22	36	32	44	49	25	22	25	16	12	18	19	43	44	41	31	29	27	27	30.0
CAMP PARDEE	MAX	56	61	56	44	50	57	53	44	53	59	52	56	54	52	56	51	55	42	58	53	53	51	52	54	52	62	54	54	60	62	54	53.9
	MIN	37	43	35	36	36	34	34	32	33	34	46	43	38	38	37	37	36	35	37	36	34	33	36	34	45	48	46	46	45	44	41	38.5
CANOGA PARK PIERCE COL	MAX	71	69	67	70	73	73	80	75	74	68	71	70	66	67	73	76	82	75	69	70	66	66	68	62	62	60	72	72	70	66	67	70.0
	MIN	36	38	43	51	57	44	39	37	37	46	47	34	35	47	46	56	54	36	54	33	32	44	29	32	47	52	46	39	38	46	35	42.3
CANTIL	MAX	62	60	63	62	71	60	69	65	65	62	63	67	64	62	66	70	72	65	61	60	62	60	57	58	59	60	59	60	75	65	62	63.4
	MIN	25	24	38	39	44	29	28	28	27	39	43	24	38	25	25	25	28	26	27	28	29	29	24	43	43	42	24	39	37	38	30	31.9
CANYON DAM	MAX		38	40	40	38	38	39	43	42	42	38	38	32	35	33	45	47	47	44	40	39	42	37	38	30	37	38	40	41	36	36	39.1
	MIN		22	20	20	19	21	19	24	24	32	32	30	20	22	24	28	30	25	16	20	19	14	19	30	30	30	29	28	33	29	24	24.4
CATHAY BULL RUN RCH	MAX	66	68	59	52	52	58	60	68	63	65	60	57	59	52	56	53	56	47	45	54	56	47	52	56	54	62	57	55	61	61	58	57.1
	MIN	35	43	34	34	29	30	30	34	31	39	34	34	31	32	31	33	35	39	29	30	30	31	29	38	38	48	42	39	36	37	30	34.4
CECILVILLE SAWYER	MAX	55	47	48	51	49	45	52	55	56	44	43	42	40	48	54	54	56	55	52	44	48	47	47	45	45	48	52	48	39	50	46	48.6
	MIN	34	33	24	24	23	27	24	31	27	33	31	32	29	30	37	36	25	24	25	28	23	[illegible]	31	28	35	31	39	35	32	33	31	29.9
CEDARVILLE	MAX		39	40	34	42	33	22	38	42	45	42	40	44	40	38	40	33	44	40	37	39	37	32	49	41	43	38	43	46	50	37	39.6
	MIN		29	26	20	22	16	11	14	21	24	34	33	26	21	28	23	27	24	17	24	[illegible]	16	[illegible]	28	32	32	29	30	35	29	30	24.7
CENTERVILLE PH	MAX	58	56	67	70	64	51	50	55	48	52	56	48	60	56	56	58	68	52	59	60	61	54	62	52	57	56	53	57	55	56	63	57.1
	MIN	34	45	33	34	30	30	29	32	31	42	44	46	31	36	33	34	31	[illegible]	33	32	30	28	40	42	48	48	45	43	[illegible]	41	35	36.8
CHERRY VALLEY DAM	MAX	58	58	48	58	61	58	51	61	55	53	39	41	46	48	51	57	63	61	51	60	49	44	51	51	40	51	37	50	51	54	39	51.5
	MIN	32	32	26	31	33	35	36	33	31	33	27	29	25	26	30	33	36	29	35	29	25	24	27	32	31	34	29	32	32	27	24	30.3
CHESTER	MAX	48	43	44	49	47	42	46	40	40	41	38	37	41	37	35	47	50	49	43	40	38	44	40	39	42	41	39	43	40	43	43	42.2
	MIN	18	32	18	13	11	15	13	18	17	32	29	30	12	20	22	19	20	16	10	14	12	9	20	30	28	32	29	32	32	27	26	21.2
CHICO EXP STA	MAX	57	57	60	64	44	44	45	51	49	55	55	51	55	52	54	52	46	62	52	53	55	50	46	50	52	54	52	58	56	59	58	53.2
	MIN	33	47	31	30	32	33	31	35	33	41	46	45	31	37	37	37	38	31	29	37	28	28	35	45	45	46	36	48	52	45	36	37.4
CHULA VISTA	MAX		75	62			75	75	81	70	67			65	64	67	68	68			70	65	62	66	64	62	64	62	65	64	62	62	66.9
	MIN		42	43			39	45	44	45	48			43	39	41	40	43			40	41	39	39	43	46	54	52	47	44	46	44	43.6
CLAREMONT POMONA COL	MAX	70	62	66	71	75	68	76	71	69	60	66	66	60	68	73	78	76	72	67	68	56	64	65	53	62	59	64	66	65	58	69	66.5
	MIN	38	42	37	39	41	43	44	44	43	46	37	38	39	38	40	42	43	41	38	38	34	35	35	37	47	51	43	45	42	48	38	40.8
CLARKSBURG	MAX	55	53	55	58	56	48	43	42	49	50	53	56	51	54	54	53	45	43	60	53	49	55	50	50	53	56	57	55	59	58	59	52.6
	MIN	37	39	35	33	33	33	38	38	35	41	44	42	36	34	32	35	35	36	30	35	32	29	34	35	41	41	46	46	47	46	38	37.3
CLOVERDALE 3 SSE	MAX	58	50	58	57	64	53	53	59	60	52	52	52	57	57	57	57	66	66	67	60	57	56	63	51	54	52	60	57	57	57	57	57.3
	MIN	38	42	40	38	30	32	28	29	37	39	48	46	38	36	37	38	41	41	39	40	38	37	37	38	37	38	46	43	51	40	40	38.8
COALINGA	MAX	69	65		64	59	58	58	55	59	62	63		60	59	55	58	51	53	55	55	54	55	57	58	60	64	56	62	62	59	59	58.8
	MIN	36	42		31	30	30	31	31	32	42	30		32	31	30	33	32	29	28	30	30	30	28	45	41	50	42	32	40	45	34	34.4
COLFAX	MAX	60	52	61	65	65	57	65	60	58	54	51	48	52	52	55	61	62	63	62	57	51	50	47	45	53	50	51	54	50	46	57	55.3
	MIN	42	39	32	38	33	37	38	40	39	41	39	35	31	35	35	35	38	36	33	32	31	28	32	38	41	41	36	41	45	39	34	36.6
COLUSA 1 SSW	MAX	51	56	59	63	45	43	41	49	43	56	52	51	53	51	55	48	47	62	52	53	56	48	45	51	50	57	52	58	57	60	58	52.3
	MIN	32	42	36	39	31	35	33	34	31	40	41	41	31	34	34	36	40	38	34	31	31	30	33	45	43	46	39	48	51	44	37	37.4
CORCORAN IRRIG DIST	MAX	63	66	58	51	52	48	42	44	50	54	61	62	60	57	56	49	50	51	47	53	58	45	49	55	58	59	64	58	57	58	60	54.7
	MIN	33	36	42	31	30	34	38	35	35	37	35	35	34	30	30	32	31	35	29	29	29	36	26	28	38	48	50	42	42	42	35	35.1
CORONA	MAX	71	61	69	70	76	70	80	72	71	64	64	65	65	71	78	79	82	72	72	69	62	69	68	61	65	63	65	68	63	61	72	69.0
	MIN	36	39	33	55	52	45	42	35	35	43	37	30	43	45	42	50	58	34	56	34	36	32	28	30	48	54	43	44	41	50	41	41.6
COVELO	MAX	50	56	50	50	42	42	48	53	53	47	47	46	47	46	50	50	55	50	50	50	50	52	44	46	46	55	50	54	53	46	50	49.3
	MIN	39	29	27	25	26	26	28	30	34	38	43	31	32	32	40	38	27	25	26	27	26	28	34	36	35	34	37	49	37	34	30	32.4
COW CREEK	MAX	64	62	73	74	78	73	68	64	67	65	61	64	70	65	65	75	75	76	73	74	68	67	65	61	67	66	74	65	65	75	70	68.7
	MIN	37	35	37	57	56	48	41	35	35	39	39	39	42	50	40	40	46	46	55	44	37	50	38	40	43	51	44	48	44	47	44	43.5
CRESCENT CITY 1 N	MAX		62	59	62	64	69	63	58	65	62	56	55	53	57	61	59	56			65	58	54	56	55	55	56	57	58	55	53	59	58.6
	MIN		37	38	38	38	41	39	45	44	48	48	46	39	47	51	43	49			40	36	37	42	48	43	43	43	50	44	44	48	43.2
CROCKETT	MAX	58	62	59	56	53	47	43	50	49	58	58	58	60	59	54	54	47	70	70	60	59	56	58	57	56	58	56	62	59	60	57	56.9
	MIN	50	50	42	39	39	40	37	40	37	45	47	43	39	40	40	40	40	40	42	39	37	36	39	47	43	51	45	48	54	49	42	42.6
CULVER CITY	MAX	72	65	69	72	77	79	81	76	74	66	66	66	67	73	78	79	82	76	72	68	66	67	67	62	65	62	68	69	65	66	75	70.6
	MIN	42	43	43	40	47	42	49	46	46	50	47	42	46	42	43	45	46	45	41	41	43	40	40	45	48	53	45	47	45	51	45	44.8
CUYAMA	MAX	70	62	55	48	61	64	62	76	68	65	56	55	65	48	55	55	62	63	53	62	60	48	56	62	58	54	55	53	66	64	59	59.4
	MIN	35	28	39	26	27	32	35	33	32	43	33	30	32	26	27	31	29	26	24	25	26	20	24	33	36	40	45	33	33	39	29	31.3
CUYAMACA	MAX	54	57	51	53	50	50	51	55	61	60	49	56	54	52	48	52	55	56	59	54	53	47	48	58	44	48	43	54	61	61	48	53.0
	MIN	23	25	21	27	41	42	40	22	26	32	26	22	28	35	36	42	45	22	23	19	25	15	17	24	37	38	36	30	37	34	24	29.5
DAGGETT CAA AP	MAX	59	65	65	64	69	65	66	66	62	66	65	62	64	59	64	68	69	67	62	64	60	58	61	60	64	64	67	62	76	63	61	64.1
	MIN	28	31	35	35	29	32	31	33	32	39	38	34	38	27	30	35	36	34	37	31	34	33	30	41	43	45	40	43	43	40	34	35.2
DAVIS AGR COLLEGE	MAX	53	52	54	59	56	48	42	41	48	51	56	55	50	54	54	53	45	45	61	54	47	56	50	50	54	54	60	55	60	56	57	52.[illegible]
	MIN	33	46	41	34	31	36	37	38	33	44	42	43	34	34	34	35	39	38	34	33	35	28	32	45	39	50	42	44	49	44	36	38.2
DEEP SPRINGS SCHOOL	MAX													43	47	57	55	60	50	50	46	41	45	47	41	46	44	50		62	51	46	
	MIN													18	11	14	18	16						28	27	16	29	25		26	33	22	
DEER CREEK PH	MAX	40	41	37	36	37	39	38	45	41	38	43	40	36	38	40	44	44	51	41	41	43	39	40	40	45	43	43	49	45	44	42	41.4
	MIN	28	32	26	25	26	26	28	28	27	36	32	31	28	27	28	31	30	25	23	25	23	20	26	32	31	32	30	35	39	33	29	28.8
DENAIR	MAX	64	60	53	54	49	43	47	48	48	60	60	54	55	56	53	48	46	54	54	58	55	52	55	54	63	62	58	61	63	60	59	55.0
	MIN	35	44	36	39	28	37	37	37	34	41	38	37	37	31	31	37	35	30	30	29	37	33	31	44	41	50	49	41	46	42	36	37.2
DE SABLA	MAX		56	55	61	64	58	60	55	54	49	47	45	50	48	53	68	63	61	56	57	50	49	47	43	47	48	48	48	47	46	53	52.9
	MIN		37	30	32	33	34	33	37	36	37	39	38	29	34	32	38	39	31	31	30	27	28	31	32	42	39	33	41	43	33	[illegible]	34.4

See Reference Notes Following Station Index

Station		1	2	3	4	5	6	7	8	9	10	11	12	13	14	15	16	17	18	19	20	21	22	23	24	25	26	27	28	29	30	31	Average
DONNER MEMORIAL ST PK	MAX	40	48	43	40	40	44	36	47	45	48	33	38	38	33	43	40	50	53	38	40	39	34	42	43	40	42	38	38	47	42	33	41.1
	MIN	13	15	12	9	■	8	9	12	10	13	23	18	5	7	12	12	15	5	1	■	4	3	4	20	26	30	19	18	27	25	8	12.8
DOWNIEVILLE RS	MAX	48	55	45	51	59	50	47	50	49	48	42	45	42	41	41	53	55	54	50	52	45	47	42	47	39	49	43	47	51	46	40	47.5
	MIN	26	26	28	26	25	25	25	26	24	25	35	32	26	27	28	28	29	26	28	24	23	21	21	30	32	32	31	31	38	35	31	27.9
DOYLE 5 SSE	MAX	41	43	43	42	41	33	30	31	44	48	41	43	49	39	40	39	33	39	39	43	44	37	40	51	49	46	48	45	52	50	41	42.1
	MIN	23	28	28	19	20	21	21	22	21	26	33	33	22	11	22	24	27	18	11	19	24	16	21	34	34	32	28	28	44	32	25	24.7
DUDLEYS	MAX	60	50	54	63	63	56	65	54	59	53	50	51	47	54	58	63	65	56	46	49			54	46	55	47	51	62	58	46	54	54.8
	MIN	26	34	23	26	23	26	28	28	25	37	28	26	28	25	25	28	28	19	19	20			22	37	32	40	30	32	29	30	25	27.6
DUTTONS LANDING	MAX		57	60			57	44	43	52	53			58	56	55	55	58	67			58	57	55	53			59	55	59	57	57	55.7
	MIN		37	34			35	33	34	34	38			35	35	34	33	34			34	33	31	33	38			38	38	49	46	39	36.1
EAGLE MTN	MAX	66	66	67	65	66	70	69	73	69	66	65	68	65	65	64	64	70	71	67	65	62	63	61	65	66	66	67	69	69	65	69	66.5
	MIN	43	41	43	52	53	49	47	45	45	46	48	45	42	46	46	47	51	46	50	40	42	44	41	42	45	45	49	50	46	46	46	45.8
EAST PARK RES	MAX	55	52	50	58	63	60	54	58	53	47	56	51	54	53	50	52	65	65	60	58	50	53	57	46	47	44	55	54	57	57	56	54.5
	MIN	31	32	29	29	28	31	28	30	31	35	36	37	30	32	35	34	36	37	30	29	27	26	31	35	33	34	35	36	52	41	31	32.9
EL CAJON 2 E	MAX	73	68	68	75	75	74	82	76	75	67	69	64	66	74	78	78	76	76	71	70	69	69	71	57	57	55	66	72	71	68	73	70.4
	MIN	30	37	34	29	38	39	33	31	35	40	34	32	39	30	28	27	29	29	28	29	27	28	27	32	51	53	50	40	36	48	38	34.9
EL CAPITAN DAM	MAX	75	73	70	69	74	75	73	80	76	73	69	69	70	66	74	78	78	78	75	70	70	63	71	73	61	61	62	67	71	73	69	71.2
	MIN	39	38	39	37	40	51	44	42	40	43	41	41	40	38	37	40	40	42	39	40	36	36	36	37	38	50	48	45	43	43	41	40.8
EL CENTRO 2 SSW	MAX	71	74	71	72	75	75	75	75	72	76	75	72	70	70	69	74	76	74	69	70	66	65	71	71	76	70	73	76	77	77	74	72.6
	MIN	38	35	39	42	36	40	39	38	39	40	40	36	35	35	34	33	38	35	41	39	35	38	30	33	44	46	48	44	55	43	43	39.1
ELECTRA PH	MAX	68	57	58	56	60	52	64	64	64	58	56	54	57	58	54	58	53	60	58	58	55	54	54	54	63	58	56	61	62	58	62	58.2
	MIN	38	44	32	40	32	32	32	34	32	43	40	38	34	34	32	33	35	32	28	32	29	28	32	32	40	48	40	42	39	44	34	35.6
ELK VALLEY	MAX	48	49	40	40	37	38	37	53	57	52	48	48	43	53	53	53	54	49	44	43	41	44	54	48	48	48	56	54	54	43	54	47.8
	MIN	27	39	30	30	26	26	24	31	32	39	40	36	31	35	45	44	41	33	26	29	29	32	32	39	34	36	34	43	37	35	32	33.8
ELSINORE	MAX	71	64	65	68	72	71	77	77	71	63	67	71	64	67	73	76	78	70	65	67	60	63	69	54	62	61	66	68	70	59	70	67.7
	MIN	30	27	30	40	35	35	33	31	32	39	40	28	31	34	33	42	34	30	43	29	23	25	22	30	30	34	34	39	39	43	38	33.3
ESCONDIDO	MAX	71	73	72	70	74	71	78	72	69	66	64	65	65	71	76	78	75	70	67	66	60	64	65	58	62	62	65	68	66	62	72	68.3
	MIN	35	34	32	32	40	39	39	35	36	40	34	33	34	31	31	33	34	32	32	31	29	28	27	30	50	52	49	42	38	49	37	36.1
ESCONDIDO CHURCH RCH	MAX	74	69	70	78	78	76	80	79	75	72	68	71	67	74	80	79	78	78	70	72	65	71	73	61	63	65	70	72	72	63	73	72.1
	MIN	38	35	37	38	46	45	49	42	41	41	38	37	39	36	42	42	42	39	34	38	32	31	32	35	48	50	46	44	41	46	39	40.1
EUREKA WB CITY	MAX	60	56	53	58	58	69	66	62	63	58	57	56	56	57	62	58	54	64	56	53	51	53	56	57	56	56	59	60	59	55	60	58.0
	MIN	47	43	40	39	39	42	42	47	46	48	49	46	43	48	51	48	44	39	40	41	38	35	44	47	45	47	44	52	48	46	46	44.3
FAIRFIELD POLICE STA	MAX	56	54	63	59	53	47	43	54	51	58	59	56	60	57	55	53	48	69	68	53	59	53	51	53	55	63	57	60	59	58	57	56.2
	MIN	35	43	35	33	33	35	36	38	33	44	44	39	36	35	33	34	38	33	30	33	30	30	33	45	52	49	38	42	53	45	35	37.8
FAIRMONT	MAX	53	53	49	53	55	59	56	60	66	59	53	55	60	49	51	55	60	61	55	52	58	43	48	58	45	50	52	60	63	63	46	54.8
	MIN	35	36	40	37	38	40	39	40	41	41	42	37	36	34	35	36	38	44	35	33	36	31	31	34	39	42	44	41	43	44	36	38.0
FALL RIVER MILLS INTAKE	MAX		48	42	44		50		48	46	40	44		42	40	38	38	40	46		46	40	40	44	40	34		42	38	50	48	40	42.7
	MIN		22	22	22		20		20	26	28	36		26	24	30	32	30	24		22	26	22	20	26	22		32	32	36	32	28	26.4
FIVE POINTS 5 SSW	MAX	59	69	53	55	56	49	48	49	51	62	58	57	60	68	52	55	60	57	55	61	53	63	56	56	61	65	58	59	56	61	59	57.5
	MIN	33	37	37	31	30	38	39	37	38	40	35	37	35	32	36	29	30	35	31	33	38	32	28	32	40	36	35	38	27	30	34	34.3
FOLSOM DAM	MAX	58	60	58	57	55	58	47	47	52	52	51	58	54	54	55	53	57	45	62	54	56	55	53	50	46	62	62	58	60	59	56	55.0
	MIN	41	45	32	33	37	33	34	34	36	38	40	43	40	37	39	38	37	32	34	37	33	31	32	42	39	44	40	46	47	46	42	38.1
FONTANA KAISER	MAX	68	62	67	70	75	73	78	75	71	65	64	71	66	70	75	79	80	74	69	67	59	65	67	62	63	60	67	66	65	58	71	68.5
	MIN	40	37	42	58	62	61	51	44	43	48	40	40	45	46	44	62	58	44	54	41	38	47	37	37	49	52	46	47	45	50	39	46.7
FOREST GLEN	MAX	45	45	48	45	45	40	39	44	47	44	45	50	40	45	45	50	51	51	52	45	42	45	45	48	38	46	45	49	51	50	45	45.8
	MIN	24	26	33	26	22	26	24	22	30	31	30	37	32	32	32	34	36	26	24	27	31	27	29	32	32	32	32	34	43	33	33	30.1
FORT BIDWELL	MAX	44	41	38	32	26	25	30	45	47	42	41	43	39	40	39	39	45	40	40	42	40	40	42	42	45	38	37	42	47	42	47	40.0
	MIN	18	23	20	20	21	15	11	19	25	32	32	33	26	21	28	24	23	25	16	25	20	14	24	34	33	32	32	34	35	31	32	25.1
FORT BRAGG	MAX	69	55	60	57	66	61	65	66	67	59	59	57	56	55	57	59	56	59	66	59	57	55	60	55	57	57	59	56	58	59	58	59.3
	MIN	38	51	38	37	38	39	39	40	45	47	46	46	39	39	43	46	48	40	38	39	35	35	36	47	42	43	44	45	55	45	43	42.1
FORT BRAGG AVN	MAX	57	60	58	61	58	69	64	63	59	58	56	57	58	56	60	56	61	62	58	58	57	58	55	58	55	60	54	57	59	58	60	58.7
	MIN	44	41	34	32	33	35	35	49	42	47	46	47	40	39	46	43	46	35	34	41	34	34	39	49	44	49	41	53	45	45	40	41.4
FORT JONES RS	MAX	52	47	44	44	32	30	32	51	55	46	43	41	37	40	44	44	44	43	33	40	40	43	42	40	40	47	48	52	49	45	50	43.2
	MIN	26	33	33	25	23	23	22	22	23	34	29	36	29	31	36	34	35	29	27	28	26	21	29	28	32	32	33	33	36	32	30	29.4
FORT ROSS	MAX	56	62	62	62	58	65	70	64	58	63	58	58	60	60	58	59	66	66	62	62	60	60	54	58	58	62	58	56	56	58	62	60.4
	MIN	52	44	40	38	38	40	43	49	43	48	46	48	38	40	44	46	47	42	40	42	40	38	42	52	43	50	42	52	50	45	44	44.1
FRESNO WB AP	MAX	66	59	52	55	46	41	44	46	54	63	57	58	56	58	49	56	51	47	55	57	46	53	56	55	60	60	57	62	61	60	61	54.9
	MIN	36	43	45	36	31	36	38	35	34	44	37	35	38	33	32	37	36	42	38	32	35	32	30	45	44	50	46	40	41	40	34	37.9
FRIANT GOVT CAMP	MAX	64	67	60	53	55	52	42	46	48	56	63	56	57	55	57	52	57	48	48	55	57	45	55	56	55	61	58	58	62	62	60	55.5
	MIN	39	40	41	39	32	30	30	31	31	34	39	39	34	34	30	32	32	41	41	34	28	29	30	31	39	45	45	43	43	38	35	35.8
GIANT FOREST	MAX	39	40	36	35	48	38	40	41	41	43	36	38	37	33	40	41	45	43	42	43	39	32	40	45	34	37	42	36	37	41	35	39.3
	MIN	27	24	20	20	25	26	29	28	26	27	22	23	23	23	23	28	30	24	22	22	18	18	19	26	28	28	22	24	27	23	20	24.0
GILROY	MAX	59	64	62	59	60	62	56	56	65	63	60	59	53	57	61	56	62	55	61	61	61	57	60	59	59	62	61	62	63	59	58	59.7
	MIN	36	40	35	29	29	31	27	36	32	36	41	35	35	31	29	32	36	29	29	29	35	26	30	38	41	44	41	40	39	40	32	34.3
GLENNVILLE	MAX	67	47	50	62	66	64	70	63	67	52	52	63	47	55	59	65	65	52	58	55	46	52	63	46	52	48	52	60	64	57	60	57.5
	MIN	34	23	38	22	23	26	29	28	25	37	28	24	27	25	25	27	27	21	21	22	22	17	21	29	35	40	39	29	24	34	26	27.4
GRANT GROVE	MAX	51	48	38	41	51	53	47	54	48	48	38	40	43	38	46	52	53	55	47	48	42	43	43	49	35	43	33	41	46	51	36	45.2
	MIN	28	25	19	19	29	33	32	29	29	29	21	21	22	22	24	31	32	27	24	24	18	19	19	27	27	24	25	25	28	21	20	24.9
GRASS VALLEY	MAX	62	58	47	58	65	66	62	63	55	58	43	55	55	49	52	54	56	62	58	59	48	50	50	44	45	50	45	50	53	46	45	53.6
	MIN	39	38	33	35	40	34	38	40	38	40	39	38	31	32	33	36	36	35	35	34	29	28	29	35	40	40	35	41	43	38	32	35.9
GRATON 1 W	MAX	51	59	59	57	48	47	47	51	47	59	53	55	57	54	52	58	57	65	55	56	57	58	53	55	55	61	57	57	56	56	56	55.1
	MIN	36	41	32	30	30	37	32	35	33	35	44	44	34	32	35	39	38	32	30	39	32	30	34	46	37	51	36	50	51	39	39	37.2
HAIWEE	MAX	50	52	50	50	56	60	50	61	51	54	55	50	54	50	47	52	62	58	50	54	52	45	47	56	49	48	56	52	56	58	54	52.9
	MIN	28	28	30	37	36	38	34	32	32	30	32	31	32	29	28	32	36	36	36	34	27	28	27	28	35	32	36	36	34	34	32	32.3
HALF MOON BAY 2 NNW	MAX	66	60	58	60	58	60	61	67	63	66	61	60	56	58	58	57	62	64	64	61	65	57	58	60					59	58	61	60.7
	MIN	47	46	40	41	44	46	50	48	46	52	48	46	44	40	40	44	46	45	45	40	36	37	41	47					49	45	44	44.3
HAMILTON AFB	MAX	53	59	55	54	48	46	44	50	56	60	54	57	56	53	53	55	46	68	55	56	58	54	53	58	58	59	55	61	57	58	55	55.0
	MIN	45	44	35	38	40	40	39	39	37	51	52	42	39	36	38	38	42	37	34	40	38	37	39	48	40	53	43	48	50	45	39	41.5

See Reference Notes Following Station Index

Station		1	2	3	4	5	6	7	8	9	10	11	12	13	14	15	16	17	18	19	20	21	22	23	24	25	26	27	28	29	30	31	Average
HAMILTON AFB 1 E	MAX	55	59	59	56	53	49	46	51	50	59	59	56	56	56	54	54	53	68	68	56	57	55	53	53	58	59	59	61	58	58	57	56.3
	MIN	40	40	34	33	35	41	37	37	34	44	42	41	36	33	34	36	40	32	32	34	35	31	33	49	37	47	39	45	54	45	37	38.3
HANFORD	MAX	70	61	56	55	50	51	52	52	51	64	61	57	57	60	55	50	54	55	56	58	55	53	57	56	60	62	58	[illegible]	57	62	60	56.9
	MIN	32	38	45	29	29	29	29	29	36	36	32	35	38	30	29	35	31	41	28	27	39	30	27	41	41	50	49	39	39	42	33	35.1
HAPPY CAMP RS	MAX	44	49	49	49	45	42	41	43	43	45	46	44	44	45	49	50	49	55	46	40	47	50	50	41	47	50	50	47	51	49	52	46.8
	MIN	31	35	34	32	31	31	30	30	30	38	36	34	33	37	39	42	41	30	28	32	34	32	34	36	37	38	41	42	38	34	37	34.7
HAT CREEK PH 1	MAX		50	44	48		52	40	52	51	39	47	44	38	42	41	40	40	46		48	43	43	48	42	36	43	43	42	49	51	47	44.6
	MIN		15	20	19		16	16	16	22	26	31	32	20	21	30	33	29	23		18	22	16	17	26	21	27	31	32	37	31	27	24.0
HAYFIELD PUMP PLANT	MAX	67	66	69	65	66	70	69	72	72	70	71	70	68	65	63	70	71	74	66	64	66	61	[illegible]	68	65	72	64	[illegible]	69	75	71	68.0
	MIN	37	31	39	52	53	55	45	33	37	37	43	42	32	35	44	52	58	35	49	32	[illegible]	36	39	32	40	44	44	42	36	40		40.8
HEALDSBURG	MAX	51	61	61	61	49	61	46	58	49	59	55	54	60	58	55	59	54	70	58	60	60	60	52	54	56	63	57	58	58	57	59	57.2
	MIN	36	42	35	30	29	35	31	35	37	46	45	46	37	34	48	38	41	33	31	38	36	32	36	45	39	[illegible]	38	[illegible]	53	[illegible]	41	35.9
HENSHAW DAM	MAX	63	69	58	63	59	64	64	64	67	64	58	60	64	56	58	62	65	65	66	62	58	58	60	63	53	58	53	59	65	66	53	61.2
	MIN	26	23	25	28	36	41	45	24	26	29	31	25	28	31	35	32	31	22	22	21	18	20	17	21	26	45	41	34	31	31	[illegible]	28.9
HETCH HETCHY	MAX	53	56	48	52	55	54	54	58	54	52	43	46	45	40	47	53	56	57	60	56	50	47	50	50	43	48	40	49	53	57	43	50.6
	MIN	25	31	29	29	30	29	32	31	31	32	30	32	29	27	29	31	32	28	31	28	24	23	24	32	31	31	32	33	33	32	28	29.6
HOLLISTER	MAX	68	64	62	65	65	55	71	70	63	64	66	58	61	64	58	69	61	70	66	63	59	64	59	62	64	59	62	65	67	64	64	63.6
	MIN	40	47	37	34	35	34	32	41	37	47	41	38	37	35	32	36	33	32	32	38	41	32	34	47	45	51	48	40	45	45	36	38.8
HUNTINGTON LAKE	MAX	45	44	44	48	54	52	52	48	44	38	40	38	35	43	47	54	55	51	52	46	33	40	47	42	46	33	45	48	44	39	44	44.9
	MIN	23	20	15	22	27	28	30	24	22	28	15	15	15	19	25	29	28	22	29	21	10	20	24	27	19	25	18	23	24	15	14	21.8
IDRIA	MAX	61	55	51	52	68	63	70	60	61	56	55	61	52	59	57	59	62	52	52	55	48	52	58	54	57	52	52	68	61	52	52	57.0
	MIN	40	36	31	28	35	42	41	40	40	33	32	30	30	31	30	31	36	34	29	32	31	27	29	34	34	38	34	34	37	34	29	33.6
IDYLLWILD RS	MAX		65	54	55	54	58	62	66	59	58			58	57	63	67	67	64	56	53	50	50		59	51	38	54	61	64	63	59	58.0
	MIN		23	21	23	34	40	41	26	26	29			20	21	25	30	31	24	19	20	17	15		22	32	34	27	28	30	25	38	26.7
IMPERIAL	MAX	72	74	72	72	74	74	75	74	72	76	76	72	70	69	73	76	80	75	68	69	67	66	71	72	76	73	75	76	75	76	73	73.0
	MIN	42	38	40	49	43	40	40	41	41	41	45	41	38	38	39	39	44	41	47	36	36	45	36	35	48	48	50	47	47	45	44	42.0
INDEPENDENCE	MAX		55	56			65	57	61	60	56			63	54	55	63	66	73			55	49	58	54			57	62	59	70	58	59.4
	MIN		22	27			31	27	28	23	23			23	24	25	26	34			23	24	25	22	22			24	33	32	33	26	26.2
INDIO US DATE GARDEN	MAX	79	79	78	75	73	79	78	82	80	69	73	79	73	70	75	79	79	83	79	75	69	73	71	72	72	74	72	80	76	75	74	75.6
	MIN	36	35	45	40	53	43	38	39	43	37	47	35	33	33	32	36	48	34	43	35	36	39	33	29	38	49	50	46	39	40	41	39.5
INYOKERN	MAX	58	60	61	65	69	62	63	63	59	63	60	61	60	58	62	67	70	61	60	59	55	59	56	52	58	60	64	62	65	66	62	61.3
	MIN	25	26	31	44	49	34	31	28	26	40	30	26	33	27	27	32	36	31	39	27	23	38	23	33	40	43	35	36	33	48	30	33.0
IRON MTN	MAX	65	70	68	65	67	71	68	72	70	67	69	68	68	66	65	66	70	69	69	64	63	62	63	67	66	68	65	69	68	69	70	67.3
	MIN	51	39	41	49	42	47	43	42	41	41	48	46	38	37	43	40	44	43	43	44	37	38	41	44	40	40	49	45	44	43	34	42.5
JESS VALLEY	MAX	45	38	43	48	58	53	54	46	46	44	38	42	40	38	40	54	42	44	45	36	36	45	43	44	44	40	38	40	42	35	45	43.4
	MIN	28	30	19	16	21	23	27	32	22	30	28	30	28	18	32	22	26	22	14	24	23	13	24	32	28	32	22	32	32	23	27	25.2
JOICE ISLAND	MAX	53	56	61	54	44	42	40	51	44	56	57	50	57	54	55	48							50	54	52	56	54	58	58	58	56	52.7
	MIN	36	40	40	35	37	37	37	39	33	44	42	40	36	36	32	34									37	50	39	43	52	47	36	39.2
JULIAN WYNOLA	MAX		55	56	54	57	57	59	61	62	52	58	60	52	52	54	59	60	60	56	54	50	51	56	47	57	49	51	58	59	56	53	55.[illegible]
	MIN		27	27	40	44	45	44	36	31	30	28	36	28	37	42	42	39	30	29	28	21	24	24	22	40	40	39	33	32	29	30	33.2
KENTFIELD	MAX	57	55	59	55	55	52	48	47	53	56	48	56	55	55	55	53	57	52	67	56	58	55	55	52	62	62	58	57	60	56	57	55.6
	MIN	39	42	34	33	33	34	33	39	36	37	44	42	37	36	35	37	38	34	32	32	35	32	33	38	39	39	38	41	50	44	40	37.3
KERN RIVER PH 1	MAX	75	64	50	55	59	57	54	68	59	61	56	67	54	54	52	51	57	54	57	61	54	54	60	54	58	55	59	63	63	58	58	58.1
	MIN	56	45	45	39	37	37	39	35	40	47	44	44	45	38	40	40	40	42	37	44	41	39	37	45	49	49	49	47	46	48	41	42.7
KERN RIVER PH 3	MAX	66	58	57	65	71	66	71	69	63	60	53	55	55	61	61	70	70	62	62	63	54	58	67	59	54	54	68	63	70	62	62	62.2
	MIN	39	33	27	26	33	32	39	37	33	41	37	27	36	29	28	32	32	28	25	27	26	21	23	36	39	37	35	32	34	40	33	32.2
KETTLEMAN CITY 1 SSW	MAX	60	68	62	54	56	59	48	45	50	63	63	59	65	57	57	54	54	48	50	55	60	52	50	59	61	60	66	59	60	61	62	57.3
	MIN	39	38	39	31	32	28	33	28	29	35	38	35	40	35	34	30	28	37	32	29	34	30	25	29	42	43	50	39	39	43	39	34.9
KETTLEMAN STA	MAX	71	60	56	57	61	46	50	52	57	64	61	61	60	60	60	58	57	62	57	62	54	52	59	62	63	67	59	63	62	63	60	59.2
	MIN	42	48	42	37	43	34	39	34	36	50	41	40	39	41	39	35	35	40	37	44	37	35	35	34	43	52	49	45	45	46	44	40.7
KING CITY	MAX	67	62	61	64	64	66	73	68	62	65	62	62	61	63	60	69	69	68	68	68		62	61	61	62	67	62	65	64	63	62	64.4
	MIN	39	42	33	28	29	30	29	35	33	40	33	34	35	29	26	30	31	27	28	25		25	28	47	40	51	48	45	42	40	35	34.6
KLAMATH	MAX	58	58	56	60	58	59	59	56	63	63	55	55	51	55	58	60	63	60	57	53	52	55	55	55	53	54	54	58	58	55	60	57.0
	MIN	38	44	35	36	37	40	37	44	42	47	46	44	38	41	47	46	42	36	37	40	35	34	41	45	41	43	41	49	51	44	45	41.5
LAGUNA BEACH	MAX					79			70	67	65	66		66	69	71	77	73	68	68	65	65	67	65	63	64	65	65	65		65	67	67.6
	MIN								42	43	47	41		40	40	39	41	40	41	41	40	39	37	37	42	53	55	46	47		45	40	42.5
LAKE ARROWHEAD	MAX	50	46	42	45	50	49	51	52	50	46	48	50	47	43	46	52	53	48	43	46	40	40	51	43	45	43	46	57	55	49	49	47.6
	MIN	28	30	28	35	35	33	31	33	33	38	28	29	29	27	28	31	33	33	32	27	28	27	27	34	36	36	33	32	34	34	25	31.2
LAKE CITY	MAX														47	35	40	34	39	42	36	36	36	35									
	MIN														14	22	20	21	11	14	22	21	8	11									
LAKEPORT	MAX	50	51	51	56	51	52	58	55	51	55	50	51	52	50	51	56	62	63	55	55	51	51	46	48	52	57	50	53	58	57	56	53.4
	MIN	36	34	28	25	24	24	23	34	31	31	35	32	30	30	34	34	36	27	26	36	27	26	33	42	31	44	38	45	49	36	32	32.7
LAKESHORE	MAX	53	52	62	68	66	55	61	53	49	52	49	48	52	51	52	69	68	63	64	44	55	64	42	36	44	54	48	51	56	51	57	54.[illegible]
	MIN	33	35	32	41	40	32	28	32	32	36	42	38	30	35	41	45	35	34	35	34	31	33	34	32	34	38	33	44	40	35	40	35.6
LAKE SPAULDING	MAX	50	45	45	52	60	52	58	49	49	44	37	36	35	47	46	58	60	53	56	42	42	51	46	36	43	37	42	44	40	36	47	46.4
	MIN	24	31	28	33	34	27	27	24	23	30	29	27	14	20	21	39	29	26	32	21	16	19	25	30	30	22	25	30	30	28	20	26.3
LANCASTER	MAX	55	55	54	59	62	56	62	60	56	64	56	56	51	55	57	63	65	61	58	63	52	52	62	52	57	56	60	68	69	54	57	58.3
	MIN	25	21	24	26	25	26	28	27	30	30	34	26	31	24	28	28	24	23	21	19	27	17	18	39	42	40	37	32	42	38	27	28.4
LAS PLUMAS	MAX	61	55	58	66	55	52	54	55	54	54	58	54	55	56	57	60	58	66	66	57	58	58	48	52	57	54	54	59	56	56	59	56.8
	MIN	45	46	39	41	35	35	34	36	36	46	48	46	38	42	41	37	38	37	37	36	38	32	38	42	47	48	44	49	44	42	42	40.6
LE GRAND	MAX	63	66	54	53		45	47	48	52	63	59	54	55	57	56	56	49	52	55	59	52	53	54	53	53	62	58	62	61	63	60	55.8
	MIN	39	33	41	41		31	38	38	38	44	35	40	38	31	32	31	35	34	33	29	35	30	29	44	45	40	50	41	42	40	32	37.0
LEMON COVE	MAX	67	61	53	58	59	43	43	60	60	62	59	62	53	55	57	58	56	48	57	54	48	58	60	53	61	63	59	62	63	61	59	57.2
	MIN	39	39	43	42	33	34	36	31	31	36	38	38	39	35	33	39	42	43	39	32	31	34	32	37	43	47	47	43	42	44	39	38.1
LINDSAY	MAX	66	58	53	55	57	45	43	59	57	60	58	59	52	57	56	54	56	49	58	59	46	57	62	54	61	60	58	61	64	60	60	56.[illegible]
	MIN	35	36	42	44	33	35	38	34	32	43	35	35	42	33	32	37	38	43	37	30	34	38	29	44	42	42	47	38	36	45	35	37.5
LIVERMORE	MAX	60	65	57	67	51	60	47	50	60	59	58	60	57	61	59	57	63	65	65	64	60	59	60	63	62	65	57	59	64	62	59	59.[illegible]
	MIN	34	36	35	38	33	38	28	30	35	37	39	36	35	35	32	34	35	35	42	35	38	30	31	34	39	39	44	40	40	47	35	36.1

See Reference Notes Following Station Index

DAILY TEMPERATURES

Station		1	2	3	4	5	6	7	8	9	10	11	12	13	14	15	16	17	18	19	20	21	22	23	24	25	26	27	28	29	30	31	Average
L[illegible] HILL RCH	MAX	55	53	51	54	59	58	61	63	60	57	56	59	52	52	57	60	64	55	53	60	47	50	60	54	55	55	59	66	71	61	53	57.1
	MIN	33	35	34	37	40	42	37	38	40	47	36	35	33	35	34	42	43	41	35	33	32	28	30	36	40	41	39	39	47	38	34	37.2
LODI	MAX	55	58	50	55	52	43	44	50	49	56	57	52	54	55	52	45	44	65	53	56	54	50	52	59	60	59	57	59	60	60	58	54.0
	MIN	36	49	36	33	32	38	39	40	34	44	43	43	34	32	31	37	38	30	32	34	36	32	34	46	41	52	48	45	48	43	35	38.5
LOMPOC SEWAGE PLANT	MAX	68	64	64	72	81	71	78	74	70	64	66	62	62	67	68	80	79	68	68	66	62	64	63	58	58	62	62	61	61	62	61	66.6
	MIN	36	41	44	33	32	34	39	36	37	42	42	32	40	34	32	35	36	30	30	32	41	35	31	39	50	54	48	39	49	46	37	38.3
LONG BEACH	MAX	69	65	70	75	78	70	79	70	66	65	63	65	63	71	77	81	77	76	66	64	62	66	62	58	61	59	63	64	62	64	69	67.7
	MIN	39	43	39	42	45	45	48	44	43	47	42	40	42	45	43	43	45	42	44	40	40	37	38	41	47	51	45	45	46	48	46	43.4
LOS ANGELES WB AP	MAX	67	65	69	72	77	74	80	73	69	65	67	65	66	72	75	79	87	73	70	68	63	67	67	60	65	65	69	69	63	66	72	69.6
	MIN	50	48	46	46	45	48	53	51	49	52	49	46	48	47	49	50	51	50	47	48	48	44	44	48	51	56	51	52	48	54	49	49.0
LOS ANGELES WB CITY	MAX	71	64	70	73	77	72	79	74	70	64	66	67	64	70	75	80	80	73	70	69	63	66	67	57	64	64	68	70	62	65	72	69.2
	MIN	50	49	47	47	50	49	55	54	52	53	48	47	49	47	52	51	51	51	48	47	47	44	46	48	52	55	52	53	51	52	49	49.9
LOS BANOS	MAX	64	62	59	53	45	44	46	50	50	63	61	51	59	59	55	51	43	56	56	62	56	55	56	53	60	63	61	63	64	65	61	56.3
	MIN	37	44	35	31	29	39	39	39	40	44	37	36	34	32	31	33	35	39	28	28	35	27	29	45	38	48	49	40	41	42	36	36.8
LOS GATOS	MAX	63	62	60	61	62	53	61	63	65	68	63	55	59	60	54	65	60	67	65	62	56	62	61	59	63	63	64	67	60	62	63	61.5
	MIN	42	45	38	36	37	35	34	41	39	46	44	44	36	36	35	38	38	37	39	38	37	34	37	49	45	44	44	43	49	44	38	40.1
LUCERNE VALLEY 2 W	MAX																																
	MIN																																
MADERA	MAX	64	67	61	51	54	56	43	45	45	48	64	59	54	56	58	58	55	46	51	57	59	49	55	55	55	61	62	58	62	59		55.6
	MIN	35						38	38	39	37	37	38	38	32	31	31	35	37	33	31	35	31	30	37	43	43	43	42	42	43		36.8
MANDEVILLE ISLAND	MAX	53	55	55	52	52	45	43	50	47	56	56	50	54	55	53	50	43	62	55	55	50	55	53	51	59	60	57	57	61	57	56	53.5
	MIN	35	43	38	33	31	40	38	39	33	45	40	39	41	34	32	34	38	35	31	34	33	29	32	46	37	50	46	41	45	44	35	37.8
MANZANITA LAKE	MAX	46	42	35	38	54	55	48	51	32	42	34	36	35	32	40	41	52	43	40	50	41	32	45	40	35	35	37	38	40	38	31	40.6
	MIN	32	25	22	15	22	24	24	25	18	23	24	24	16	12	24	25	25	23	23	22	13	17	18	26	15	22	16	20	36	22	9	21.4
MARICOPA	MAX	68	60	52	56	60	49	44	57	55	63	60	64	56	56	55	55	54	51	54	60	50	53	60	69	60	63	59	62	63	63	58	57.7
	MIN	42	42	46	36	33	30	34	32	29	45	44	38	41	36	37	40	34	39	34	35	40	34	33	45	47	50	52	45	43	48	40	39.5
MARTINEZ FIRE STA	MAX	54	53	56	59	57	49	47	46	50	53	57	51	56	54	54	57	49	50	67	55	57	56	52	53	59	57	58	57	62	61	60	55.0
	MIN	38	42	38	35	36	38	37	39	35	40	43	40	35	37	36	37	39	35	35	36	36	32	35	32	41	41	41	47	51	49	38	38.5
MARYSVILLE	MAX	54	58	56	60	51	46	45	41	49	53	57	59	53	55	54	53	49	52	62	54	51	58	51	49	52	53	58	55	60	57	61	53.7
	MIN	35	47	41	33	31	29	37	37	34	39	42	43	34	37	36	36	40	35	37	35	38	31	35	42	45	47	40	48	53	45	38	38.7
MC CLOUD	MAX	54	49	41	50	54	61	48	58	49	44	38	38	37	42	39	43	58	54	51	51	38	44	51	37	36	40	42	40	45	42	39	45.6
	MIN	24	26	23	23	20	22	22	23	27	31	32	32	19	20	29	28	29	24	21	22	22	19	22	31	32	32	29	30	34	29	33	26.1
MECCA 3 SE	MAX	75	74	69	74	74	78	76	74	75	67	67	75	69	71	72	76	79	76	76	72	65	66	68	65	69	69	69	77	74	72	74	72.2
	MIN	36	32	43	50	52	44	40	36	38	39	46	37	33	37	33	35	42	36	44	34	33	38	31	31	37	37	45	44	42	40	41	38.9
MERCED FIRE STA 2	MAX	67	62		55	52	45		48	52	62	60	57	55	57	54	53	52	53	54	57		53		54	62	62	59	62	62	63	60	56.7
	MIN	35	44		39	30	37		40	39	42	41	40	38	33	34	36	37	36	32	38		33		45	38	50	51	42	40	44	34	38.8
MIDDLEWATER	MAX	69	61	54	54	49	45	45	57	53	62	58	66	59	56	55	55	53	55	51	57	54	51	55	60	58	61	56	60	66	62	58	56.6
	MIN	37	44	44	31	31	30	33	31	30	45	40	35	39	33	32	35	33	35	32	31	31	34	29	43	45	50	47	42	40	43	37	36.8
MILL CREEK 2	MAX	64	61	61	62	66	69	68	65	62	60	58	64	56	60	61	68	69	68	60	57	57	57	59	58	54	54	58	61	63	63	63	61.5
	MIN	46	45	37	43	49	46	50	48	46	46	36	46	37	41	45	48	50	46	46	42	37	36	41	37	42	46	40	42	45	40	37	43.1
MINERAL	MAX	46	45	40	40	47	53	45	54	40	45	35	37	35	34	37	39	48	54	47	45	37	41	45	40	35	37	38	39	40	40	35	41.7
	MIN	28	31	22	22	25	27	26	27	27	31	30	31	15	18	27	29	28	29	24	24	15	18	22	30	30	32	26	27	36	26	22	26.0
MODESTO	MAX	61	60	53	54	45	45	48	48	50	61	58	54	55	55	51	47	43	55	53	58	53	51	55	54	63	61	59	61	65	61	60	54.7
	MIN	36	45	37	36	32	38	38	35	40	41	39	39	37	33	33	37	38	33	33	33	37	34	35	45	42	51	50	44	45	43	38	38.6
MONO LAKE	MAX	44	44	42	38	39	42	44	50	45	43	41	42	38	41	45	50	45	40	41	43	36	41	55	41	44	47	40	41	46	41	43	43.0
	MIN	26	27	25	20	19	23	24	28	22	30	21	23	22	21	21	30	24	19	19	21	22	13	24	26	24	26	24	26	34	22	16	23.3
MONTEREY	MAX	66	63	62	65	73	66	78	70	67	62	62	60	61	63	59	65	67	68	64	62	60	62	59	58	62	57	61	67	62	62	62	63.7
	MIN	46	48	40	41	42	45	45	50	46	50	45	43	41	40	38	40	46	43	45	43	42	40	41	46	46	48	45	44	46	46	39	43.9
MONTICELLO DAM	MAX	57	53	55	61	63	56	48	52	54	56	52	57	54	59	55	54	58	57	64	59	57	57	58	50	53	55	59	55	59	56	58	56.2
	MIN	36	37	35	36	35	32	32	33	35	37	41	41	33	34	35	37	38	39	37	35	32	32	33	38	38	38	40	40	53	45	38	36.9
MOUNTAIN PASS	MAX	52	50	46	48	52	54	55	58	55	50	53	52	51	49	49	53	56	49	52	50	46	53	54	50	50	47	53	53	52	48	51	51.3
	MIN	29	27	24	27	31	36	37	31	30	38	29	30	28	25	30	32	37	35	26	21	23	25	24	34	34	38	35	33	35	34	33	30.7
MT DIABLO NORTH GATE	MAX	60	62	53	53	60	62	65	62	60	48	53	51	48	52	56	53	60	66	57	63	52	51	52	54	54	55	48	54	60	49	51	55.6
	MIN	42	42	41	41	43	45	57	44	40	43	42	40	37	40	40	42	47	45	40	43	38	38	41	45	42	44	41	42	41	41	40	42.2
MOUNT HAMILTON	MAX	50	43	45	61	60	63	61	55	51	44	47	42	42	52	56	57	57	48	55	48	41	49	49	45	45	42	49	50	42	43	49	49.7
	MIN	40	35	32	39	49	50	46	42	40	35	36	34	29	35	36	38	43	36	38	33	28	31	33	35	33	36	33	37	32	30	32	36.3
MOUNT HEBRON RS	MAX	42	47	39	35	40	43	36	48	48	45	45	43	40	38	37	40	37	44	44	39	41	37	39	43	40	39	39	44	46	43	41	41.4
	MIN	15	28	14	16	10	12	11	18	19	20	33	33	12	21	30	29	29	16	15	20	11	11	18	29	25	27	24	25	33	29	27	21.3
MOUNT SHASTA WB CITY	MAX	49	40	40	39	42	50	60	44	44	39	39	36	42	40	43	42	49	46	46	40	40	46	36	37	38	43	42	44	48	38	44	42.8
	MIN	32	26	23	20	22	23	23	31	32	32	33	30	23	31	33	34	33	27	22	29	21	19	29	31	28	30	24	36	33	31	33	28.2
MT WILSON FC 338B	MAX	55	50	44	49	56	53	62	56	55	52	51	51	48	54	61	57	62	55	51	50	45	49	57	49	43	41	51	59	59	56	55	52.8
	MIN	41	36	31	36	38	42	45	41	41	37	30	37	33	38	38	42	44	43	34	35	34	28	36	31	33	33	32	41	46	33	34	36.9
NACIMIENTO DAM	MAX	66	62	59	61	64	62	68	69	66	68	60	58	61	64	60	63	68	67	62	63	60	60	58	58	58	60	60	63	62	61	60	62.3
	MIN	35	41	35	31	30	30	31	38	35	42	36	33	38	34	30	33	33	31	29	29	33	30	44	45	41	40	40	41	39	42	36	35.6
NAPA STATE HOSPITAL	MAX	59	62	62	61	57	62	54	57	57	60	58	57	54	60	57	56	54	58	65	66	61	60	55	57	51	59	57	59	58	59	62	58.8
	MIN	37	37	33	34	32	33	31	34	33	45	46	43	34	34	34	32	34	34	35	33	32	30	35	38	37	39	38	40	41	46	36	36.1
NEEDLES CAA AP	MAX	63	62	64	64	68	67	69	63	64	67	67	66	65	62	66	70	67	66	62	61	60	59	64	60	67	62	64	62	64	70	66	64.5
	MIN	44	35	39	50	49	49	44	38	39	42	38	40	41	46	46	50	46	39	46	41	34	42	42	38	45	48	45	45	42	48	41	43.0
NEVADA CITY	MAX	55	55	46	51	54	56	51	55	52	53	44	44	43	46	49	50	56	54	56	52	45	46	45	44	45	50	47	49	53	47	45	49.6
	MIN	30	32	27	28	26	27	29	28	28	29	37	33	28	28	27	30	30	26	22	24	24	22	23	31	36	37	31	32	40	36	29	29.4
NEWARK	MAX		64	62			61	60	61	59	61			61	60	58	60	62			65	66	65	66	61			63	64	65	61	60	62.0
	MIN		40	37			34	33	31	32	40			36	35	34	35	36			38	36	39	39	33			43	43	44	47	40	37.5
NEWMAN	MAX		61	57	56		55	44	48	48	61	60		58	59	55	58	48	50		62	57	56	54	54	60		67	61	67	65	63	57.1
	MIN		31	37	34		30	38	39	39	44	34		36	33	29	33	35	34		29	40	28	31	44	36		49	40	42	43	38	36.4
NEWPORT BEACH HARBOR	MAX	64	64	65	74	78	73	74	67	66	65	63	65	64	67	70	71	68	67	68	65	62	64	64	62	63	62	65	66	64	63	65	66.4
	MIN	46	48	45	50	56	54	47	47	47	51	44	45	49	45	43	47	47	46	49	43	45	40	40	47	53	57	48	50	48	53	44	47.5
NORTH FORK RS	MAX		68	54	55	62	66	62	68	67	61	55	55	55	53	55	57	62	55	53	55	57	45	51	60	52	57	46	54	61	62	55	57.3
	MIN		30	28	25	28	33	35	35	30	35	32	32	29	30	29	30	28	24	20	28	27	26	26	33	32	41	32	33	35	32	29	30.2

See Reference Notes Following Station Index

Station		1	2	3	4	5	6	7	8	9	10	11	12	13	14	15	16	17	18	19	20	21	22	23	24	25	26	27	28	29	30	31	Average
NORTH HOLLYWOOD	MAX		61	70	75	82	75	82	78	72	66	69	70	69	75	78	83	82	77	72	69	63	68	68	58	64	64	71	68	63	66	72	71.0
	MIN		49	52	48	58	42	46	43	43	50	45	40	41	38	41	43	43	41	44	40	38	41	35	38	48	49	50	44	43	50	45	44.1
OAKDALE WOODWARD DAM	MAX	56	62	60	48	53	52	42	44	52	50	46	58	53	53	54	47	50	43	52	52	55	50	52	52	53	60	59	51	59	60	58	52.8
	MIN	36	42	38	40	30	30	37	38	35	40	43	40	34	33	31	41	35	38	38	37	34	34	35	39	33	49	48	44	45	45	37	37.7
OAKLAND	MAX	51	60	61	61	61	55	60		63					63	60		65	69	55	61	59	60	60	60	63	65	63	62	65	60	60	60.9
	MIN	42	41	39	44	41	39	37		41					43	40		41	39	41	43	45	37	42	40	45	47	43	46	49	45	41	42.0
OAKLAND WB AP	MAX	62	60	57	61	56	52	56	60	60	59	58	56	58	55	55	62	56	66	60	58	58	55	59	58	63	58	56	61	60	59	60	58.5
	MIN	41	43	40	41	38	39	36	41	40	50	44	43	40	39	39	39	43	35	42	41	39	36	39	[illegible]	43	48	41	46	[illegible]	44	40	41.6
OCEANSIDE PENDLETON	MAX	66	62	63	73	72	74	75	78	66	64	62	63	63	71	69	75	74	65	68	65	63	66	62	62	63	64	64	64	63	63	63	66.6
	MIN	42	40	40	40	46	51	49	42	45	47	42	40	45	42	44	45	47	44	42	37	39	45	[illegible]	40	53	55	52	49	45	52	45	44.0
OJAI	MAX	72	68	69	73	78	65	78	74	71	64	69	68	70	83	76	81	81	76	70	68	63	67	68	56	60	62	70	71	67	67	67	70.1
	MIN	36	35	35	33	33	39	37	39	39	45	36	32	35	33	34	43	39	35	35	33	32	[illegible]	30	34	40	50	39	38	37	47	33	36.6
OPIDS CAMP FC 57 BE	MAX	45	46	45	47	53	55	55	51	50	43	49	44	44	47	56	57	54	50	48	41	44	45	49	39	47	45	52	57	54	43	50	48.5
	MIN	36	30	31	39	40	40	40	39	38	39	36	33	32	31	38	39	39	40	39	34	33	35	37	29	34	37	40	43	42	33	34	36.5
ORANGE COVE	MAX	65	67	59	50	57	55	42	43	55	56	62	57	60	55	57	54	56	52	50	57	58	47	55	58	56	61	56	59	60	61	59	56.1
	MIN	38	37	44	43	31	33	36	32	30	35	37	34	39	34	31	36	42	42	40	32	30	35	29	44	40	49	47	39	39	41	34	37.2
ORICK PRAIRIE CR PARK	MAX	55	56	50	53	54	54	52	56	60	58	56	51	48	51	59	59	55	55	55	52	52	52	54	63	52	56	53	58	59	58	55	54.9
	MIN				37	36	37	35	40	40	40	44	43	37	41	47	43	44	36	36	40	34	33	39	43	38	44	41	47	48	44	43	40.4
ORINDA BOWMAN	MAX	60	58	60	58	56	47	48	55	52	56	58	54	56	57	54	59	63	67	57	57	55	57	57	55	54	55	57	63	57	57	56	56.6
	MIN	34	43	30	32	31	34	30	35	32	48	42	35	31	32	31	33	36	30	30	33	29	27	34	49	37	49	35	43	42	44	33	35.6
ORLAND	MAX	53	52	54	60	65	48	49	38	52	47	56	50	50	54	50	52	52	61	63	53	49	56	51	46	49	50	55	50	58	57	60	52.9
	MIN	33	36	36	39	36	33	30	34	31	34	43	43	32	34	40	36	39	40	41	33	34	33	33	37	43	43	37	39	50	40	36	37.0
ORLEANS	MAX	42	53	52	52	49	45	44	51	45	51	48	46	47	47	55	55	56	59	52	46	50	53	46	45	49	54	52	49	55	49	54	50.0
	MIN	34	40	33	35	31	32	32	33	37	42	43	41	39	40	43	42	45	32	31	34	35	33	36	40	42	42	42	45	45	41	40	38.1
OROVILLE 1 WSW	MAX	58	61	56	61	56	49	44	43	52	54	57	60	55	55	54	54	47	55	62	52	54	56	51	49	54	56	55	57	60	57	59	54.6
	MIN	33	46	34	30	32	34	33	35	32	39	43	44	34	36	35	35	37	33	29	34	30	29	35	44	46	48	38	49	52	43	37	37.4
OROVILLE 7 SE	MAX	48	50	60	64	64	50	42	42	48	55	55	50	50	45	45	55	50	57	62	52	52	55	55	50	50	56	54	58	50	51	58	52.7
	MIN	30	35	32	30	31	28	27	28	31	34	32	34	32	32	32	33	34	33	30	35	28	28	31	30	38	45	37	41	40	42	42	33.4
OXNARD	MAX	70	69	69	74	80	80	82	72	70	66	78	68	68	73	76	81	81	74	72	74	65	69	66	62	62	68	68	67	64	66	70	71.1
	MIN	54	42	43	56	54	44	50	48	46	50	56	42	41	41	47	52	50	44	46	43	41	38	38	41	52	53	47	46	47	51	44	46.7
PALMDALE	MAX	58	58	59	62	65	60	65	67	62	59	63	67	55	59	62	67	69	62	59	66	56	56	64	56	56	58	64	72	70	58	55	61.6
	MIN	29	30	31	29	31	30	33	30	35	47	34	30	29	27	29	31	31	32	31	30	30	22	25	40	39	44	38	38	42	42	30	32.0
PALMDALE CAA AP	MAX	55	59	58	60	63	59	64	63	60	59	60	60	54	57	60	66	67	62	58	64	51	57	64	52	57	56	63	69	70	53	55	59.8
	MIN	25	25	27	25	25	26	28	28	33	35	33	25	29	25	25	26	28	27	26	24	25	17	19	42	44	44	37	35	39	37	30	29.5
PALM SPRINGS	MAX	73	73	70	72	76	77	75	76	69	72	76	70	68	72	75	80	79	73	73	68	68	70	69	70	71	67	75	73	73	78	71	72.8
	MIN	37	35	39	48	52	50	40	36	39	41	37	34	37	48	36	47	52	38	50	36	36	36	30	33	37	48	44	45	40	41	38	40.6
PALO ALTO CITY HALL	MAX	60	67	61	60	64	57	50	55	60	61	60	61	54	58	58	55	63	53	68	63	59	56	60	62	64	65	58	58	67	62	61	60.0
	MIN	40	39	38	35	33	35	31	39	37	49	45	38	37	36	35	36	44	35	35	36	36	32	35	50	38	50	41	41	55	44	36	39.1
PALOMAR MTN OBSY	MAX	58	59	51	49	52	52	60	58	59	54	54	57	54	54	55	61	60	62	55	49	51	47	56	50	48	50	51	56	61	62	54	54.8
	MIN	36	36	33	37	37	42	43	39	39	38	32	34	34	31	35	38	41	40	29	30	31	25	32	33	35	35	33	38	45	35	33	35.5
PANOCHE JUNCTION	MAX	61	72	56	52	53	52	48	50	56	62	59	62	62	68	58	58	59	55	55	63	55	55	55	54	57	62	68	63	59	62	62	58.5
	MIN	34	34	34	31	30	34	36	35	41	44	39	32	40	33	32	30	30	35	33	30	36	26	27	34	33	36	35	33	42	48	40	34.7
PARADISE	MAX	59	56	50	60	66	65	56	63	58	56	47	52	46	51	50	51	67	65	63	58	50	56	63	57	56	53	51	51	53	50	49	55.7
	MIN	35	42	36	39	35	40	40	43	33	38	38	45	32	33	33	39	38	34	33	35	32	35	37	43	43	44	38	42	42	42	37	37.9
PARKER RESERVOIR	MAX	65	65	67	65	65	70	69	70	69	64	69	68	68	65	63	67	70	70	67	67	64	61	59	64	65	69	67	65	66	71	72	66.6
	MIN	49	41	41	41	53	47	44	43	43	44	42	42	43	44	42	44	46	42	44	43	43	45	41	41	45	47	47	45	46	48	43	44.2
PASADENA	MAX	71	67	69	73	76	74	77	74	69	65	64	68	65	69	74	78	78	76	70	68	63	65	66	63	62	60	67	68	66	61	70	68.9
	MIN	45	39	41	41	45	44	48	46	46	50	41	40	42	41	42	45	45	44	41	41	40	37	38	40	45	52	45	46	45	49	41	43.4
PASO ROBLES	MAX	61	61	59	62	67	63	70	69	65	62	60	58	60	63	60	66	68	62	62	62	60	60	60	58	60	59	60	65	62	60	61	62.1
	MIN	31	38	36	27	27	26	27	31	31	39	35	31	38	31	28	30	31	31	27	24	28	22	24	45	42	51	46	37	37	41	40	33.3
PASO ROBLES CAA AP	MAX	66	59	58	61	63	55	68	67	65	60	57	57	59	62	59	64	66	60	60	62	56	57	59	59	58	59	59	63	59	59	59	60.5
	MIN	33	36	33	27	30	29	30	35	32	38	37	34	37	31	28	31	32	31	29	28	32	25	26	46	41	49	42	37	38	40	35	33.9
PETALUMA FIRE STA 2	MAX	55	62	60	58	52	48	47	52	49	62	56	57	60	57	55	62	70	66	66	62	60	60	56	57	58	60	57	61	60	60	60	58.2
	MIN	40	41	33	29	30	37	36	36	36	45	42	41	32	32	33	40	33	30	32	39	32	30	34	48	36	51	32	48	49	40	37	37.2
PINNACLES NM	MAX	68	59	59	61	66	61	72	70	63	59	60	56	58	65	60	62	68	61	63	60	56	61	58	58	65	54	60	65	62	58	60	61.5
	MIN	36	43	33	29	28	36	31	37	32	35	35	31	36	29	26	33	36	34	32	27	34	26	27	43	37	47	45	35	35	44	30	34.3
PISMO BEACH	MAX	64	65	63	65	77	77	75	76	68	63	66	66	64	70	70	77	75	70	70	67	62	61	65	58	60	60	64	65	63	66	66	67.0
	MIN	47	47	45	39	38	39	45	40	44	49	45	38	47	47	45	43	54	41	47	38	41	39	37	48	51	53	49	48	43	48	47	44.6
PLACERVILLE	MAX	57	58	50	54	46	53	56	59	59	57	48	52	49	48	50	50	52	53	60	49	49	48	45	49	48	56	50	54	55	55	49	52.2
	MIN	32	40	29	28	26	28	30	32	29	31	35	32	30	29	28	30	30	25	24	27	25	22	23	33	38	43	32	34	37	40	30	30.7
PLACERVILLE IFG	MAX	64	60	49	58	62	61	59	65	57	59	42	48	46	48	52	52	58	57	55	53	49	49	48	46	46	55	46	52	53	50	45	53.0
	MIN	40	38	36	43	37	43	42	43	40	40	34	35	33	35	37	37	40	40	39	35	33	30	31	36	37	40	36	40	42	37	34	37.5
POINT ARENA	MAX	62	55	59	59	61	58	68	64	61	58	59	55	54	55	59	59	59	59	65	59	58	55	58	55	58	56	59	57	57	56	59	58.6
	MIN	39	45	36	37	37	39	39	38	45	51	44	48	39	40	44	44	49	38	38	41	35	36	39	50	42	48	41	44	52	45	43	42.1
POINT ARGUELLO USCG	MAX																																
	MIN																																
PT PIEDRAS BLANCAS	MAX	62	59	64	67	65	69	70	66	61	62	58	57	57	59	62	65	66	69	60	59	58	59	60	59	60	59	63	61	60	59	65	61.9
	MIN	50	52	46	48	48	50	50	50	48	48	46	44	45	46	46	50	50	50	43	44	45	42	43	49	51	52	48	49	48	50	46	47.6
POMONA	MAX	72	62	67	73	73	69	78	73	71	60	63	68	62	71	75	80	79	74	68	68	60	66	68	58	63	61	65	68	66	59	70	68.1
	MIN	35	39	33	35	40	35	37	36	39	43	41	33	41	34	35	38	37	36	35	33	40	32	30	34	48	51	40	42	40	48	35	37.9
PORT CHICAGO NAVAL DEPOT	MAX	55	56	57	62	57	53	46	56	52	54	59	58	57	57	55	55	56	46	67	57	59	57	55	59	58	55	59	56	63	62	59	56.7
	MIN	36	36	31	31	32	34	34	35	30	33	37	36	36	32	32	31	32	32	35	32	31	28	29	35	37	36	38	37	43	43	33	34.1
PORTERVILLE	MAX	66	68	61	53	57	45	44	44	60	60	63	60	60	53	58	59	55	63	47	59	61	44	58	62	56	62	57	58	62	64	62	57.[illegible]
	MIN	38	37	44	44	33	36	36	33	30	32	36	36	44	34	34	35	36	37	37	32	33	34	30	32	44	46	48	39	37	39	36	36.[illegible]
PORTOLA	MAX	51	47	40	43	44	39	40	46	48	47	40	43	35	38	37	45	53	50	41	40	37	40	45	45	42	44	41	47	42	36	41	42.[illegible]
	MIN	22	32	21	23	18	20	17	18	14	32	23	25	8	15	16	24	20	17	11	14	11	9	17	29	24	32	20	32	33	27	12	20.5
POSEY 3 E	MAX	59	39	46	61	60	59	61	57	58	45	43	54	40	52	57	58	60	52	54	49	38	47	56	40	45	45	46	55	58	44	54	51.4
	MIN	35	27	27	26	29	33	32	31	29	35	26	27	27	26	29	30	32	27	25	25	20	18	26	30	31	32	31	30	30	30	26	28.5

See Reference Notes Following Station Index

Station		1	2	3	4	5	6	7	8	9	10	11	12	13	14	15	16	17	18	19	20	21	22	23	24	25	26	27	28	29	30	31	Average
POTTER VALLEY PH	MAX			58	62	60			63	58	50	50	51			55	62	66	65	61			58	58	51	52	59		55	54	52	57	57.1
	MIN			30	25	25			26	32	44	41	46			30	38	38	29	29			27	35	43	35	44		37	50	41	34	35.4
QUINCY RS	MAX	52	51	50	52	63	57	49	46	50	42	45	44	40	40	36	37	40	54	50	46	45	50	46	45	43	44	45	51	47	43	47	46.[illegible]
	MIN	22	32	29	22	17	18	19	21	23	32	29	34	25	26	29	30	30	22	17	20	22	16	23	31	36	32	33	40	39	31	31	26.8
RAMONA SPAULDING	MAX	73	65	68	69	71	70	76	76	72	68	66	70	64	68	72	75	73	74	70	69	62	67	69	57	61	61	65	69	70	63	69	68.5
	MIN	35	29	29	38	32	40	49	34	34	35	30	29	33	31	30	33	33	28	30	29	22	21	24	24	48	49	44	38	34	42	32	33.5
RANDSBURG	MAX	56	58	54	56	62	60	64	60	60	55	56	56	53	52	59	61	64	59	53	57	49	50	55	53	52	52	58	59	67	57	54	56.8
	MIN	35	36	34	36	44	42	42	41	38	42	36	36	41	34	36	41	44	41	32	36	32	30	34	40	43	42	38	40	43	42	36	38.3
RED BLUFF WB AP	MAX	51	55	62	65	55	53	39	54	43	55	50	51	54	50	52	60	67	64	55	51	56	54	45	45	50	55	51	58	55	58	57	53.9
	MIN	34	41	34	38	36	31	29	34	33	42	45	38	31	37	43	35	39	49	37	36	35	34	37	40	42	42	39	48	43	42	40	38.2
REDDING FIRE STA 2	MAX	56	57	65	68	67	54	60	58	50	54	5[illegible]	51	52	54	54	63	71	65	63	55	56	61	52	43	47	55	50	53	58	53	56	56.5
	MIN	36	43	39	39	31	32	28	32	36	42	44	46	33	40	44	46	39	45	42	38	37	39	38	36	40	40	41	45	51	39	44	39.5
REDLANDS	MAX	70	61	69	70	76	69	75	73	67	63	63	70	61	69	73	77	77	72	68	66	60	65	67	57	62	59	65	68	69	60	71	67.5
	MIN	37	36	37	38	53	40	42	41	40	44	38	36	41	36	38	40	40	38	41	38	35	33	32	33	47	51	43	44	42	48	38	40.0
REDWOOD CITY	MAX	66	63	60	65	60	52	57	58	61	62	63	59	58	60	56	65	59	67	64	60	57	62	58	64	65	60	59	66	60	63	60	60.9
	MIN	40	47	37	37	34	36	32	39	38	51	46	39	40	37	36	37	37	36	35	38	37	34	36	50	39	55	42	43	55	46	38	40.2
RICHMOND	MAX		60	60	61	58	55	55	60	57	60	58	59	60	60	57	63	68	66	64	60	58	59	60	57	60	60	58	60	60	60	57	59.7
	MIN		43	38	41	40	42	39	39	44	50	52	44	42	40	40	40	41	35	42	43	39	37	39	52	44	52	44	52		50	40	42.9
RICHMOND FIELD STA	MAX	58	57	59	59	60	60	53	57	61	55	58	57	55	56	55	55	62	55	66	60	57	55	57	62	56	60	58	55	57	56	58	57.7
	MIN	42	48	38	40	42	40	36	37	42	45	50	44	42	39	39	40	42	35	42	42	40	36	40	47	43	52	43	47	52	50	50	42.7
RIVERSIDE FIRE STA 3	MAX	74	63	66	69	74	71	79	74	72	63	63	70	64	70	74	76	81	71	68	68	60	65	66	60	64	63	65	69	66	63	72	68.5
	MIN	38	39	35	47	57	41	41	38	38	39	41	34	42	39	37	42	42	35	48	35	33	39	30	32	49	52	43	46	41	48	37	40.6
RIVERSIDE CITRUS EXP STA	MAX	71	74	63	65	68	72	70	77	74	70	63	65	72	63	70	73	77	78	68	66	64	60	63	67	58	64	61	66	68	68	61	67.7
	MIN	41	38	41	52	52	45	45	39	39	43	38	35	40	38	40	47	45	37	49	37	33	42	32	33	40	52	43	45	43	47	37	41.5
ROCKLIN	MAX	55	59	58	60	55	65	45	45	48	52	58	58	54	53	54	51	55	44	60	54	54	54	52	51	53	59	57	57	60	59	55	54.6
	MIN	34	34	30	30	30	30	32	35	32	36	44	40	33	33	31	32	33	35	30	30	28	28	29	36	45	45	43	41	47	44	39	35.1
SACRAMENTO WB AP	MAX	54	54	56	51	51	43	43	48	50	56	57	53	55	52	54	48	45	62	53	47	55	49	50	53	56	59	55	59	57	58	56	52.9
	MIN	36	44	37	32	32	38	37	37	35	45	43	43	35	35	34	34	40	32	33	35	34	30	36	46	40	49	45	47	48	45	39	38.6
SACRAMENTO WB CITY	MAX	57	55	60	55	51	43	42	49	50	55	58	53	54	54	53	54	46	61	56	53	56	53	51	54	57	58	57	60	58	58	57	54.1
	MIN	38	44	38	32	32	38	37	40	36	48	46	45	34	38	34	36	40	35	35	37	34	31	38	45	40	49	44	48	49	46	41	39.6
SAINT HELENA	MAX	53	61	66	70	56	55	64	57	49	59	55	52	59	57	57	61	58	68	61	60	60	60	48	52	57	59	57	57	57	58	61	58.2
	MIN	34	44	32	34	28	30	27	33	31	45	43	42	32	33	33	36	39	37	33	32	30	29	33	47	38	51	37	48	52	39	34	36.6
SAINT MARYS COLLEGE	MAX	60	57	57	56	56	46	44	45	50	57	58	54	54	53	53	56	55	64	60	60	54	55	57	55	54	54	56	60	57	56	56	55.1
	MIN	33	40	29	31	31	37	30	30	30	43	40	33	30	31	30	32	35	34	31	34	29	26	29	47	35	47	34	40	52	46	31	34.8
SALT SPRINGS PH	MAX	62	59	54	65	68	67	59	60	60	56	46	46	50	54	54	69	68	64	66	62	50	52	52	48	52	50	50	56	59	49	54	56.8
	MIN	41	34	32	33	47	37	40	39	40	36	35	35	30	32	32	42	46	34	40	31	30	28	30	34	36	32	36	39	37	33	33	35.6
SALYER RS	MAX	55		51		51	51	49	50		51	49	49	44	49	49	54	61			58	46	51	51	47	52	54		49	51	55	47	51.0
	MIN	29		35		31	31	27	31		34	40	42	36	36	36	44	43			29	37	34	34	35	35	39		42	45	40	40	36.2
SAN ANTONIO CN MOUTH	MAX	65	68	65	65	70	70	71	69	65	62	56	65	65	65	70	74	72	67	62	60	59	59	61	60	54	57	61	62	60	57	65	63.9
	MIN	50	44	41	43	42	47	47	48	48	46	40	45	38	42	48	49	50	44	40	41	38	38	40	35	40	49	42	45	44	40	37	43.3
SAN BERNARDINO CO HOSP	MAX	73	63	66	68	74	71	78	75	70	65	64	72	64	70	73	76	79	68	67	67	60	65	68	58	63	60	68	69	70	60	71	68.2
	MIN	36	35	45	53	58	40	40	38	40	44	43	35	40	36	38	41	39	37	50	36	34	45	31	33	48	52	45	44	42	49	37	41.4
SANDBERG WB	MAX	47	44	47	47	55	51	55	58	56	47	47	54	39	45	50	52	57	53	46	52	33	43	54	40	45	46	48	58	57	41	45	48.8
	MIN	39	35	32	35	38	40	43	44	43	37	35	37	30	34	38	42	44	38	35	33	27	28	38	32	36	37	39	38	38	33	33	36.5
SAN DIEGO WB AP	MAX	67	66	67	73	79	78	81	74	69	69	66	64	66	71	74	76	76	71	68	69	63	67	68	62	62	65	67	69	66	65	72	69.4
	MIN	48	51	48	46	54	53	52	50	50	52	50	46	50	47	47	48	50	47	47	47	47	44	43	47	54	55	55	51	52	54	49	49.5
SAN FERNANDO	MAX	71	65	66	69	72	70	76	72	71	64	69	67	63	68	72	76	80	72	69	67	63	65	66	61	61	59	67	68	66	62	65	67.8
	MIN	52	35	46	51	56	52	57	46	44	47	45	43	43	49	51	57	58	41	50	38	43	42	37	37	45	45	45	41	41	49	41	46.0
SAN FRANCISCO WB AP	MAX	60	59	60	59	58	50	52	55	60	60	58	58	57	54	56	61	55	65	59	59	56	57	59	61	62	58	58	61	60	59	57	58.2
	MIN	42	46	42	39	38	40	37	43	39	52	44	43	41	41	39	40	44	39	41	43	39	38	40	50	42	53	43	46	48	46	41	42.5
SAN FRANCISCO FOB	MAX	60	60	60	61	57	51	51	55	58	59	59	56	57	57	55	62	60	66	59	58	57	59	57	58	60	57	57	60	60	60	59	58.2
	MIN	47	50	46	48	47	43	43	45	47	51	50	47	46	46	46	46	45	44	47	46	46	45	46	50	48	52	49	50	52	51	47	47.3
SAN GABRIEL FIRE DEPT	MAX	72	65	72	76	79	78	81	78	72	68	65	69	64	72	77	82	80	78	71	69	62	67	69	64	64	62	70	70	66	63	76	71.0
	MIN	41	43	38	38	42	42	42	43	43	48	39	37	41	37	39	41	41	40	39	38	41	35	34	39	46	52	45	44	44	48	55	41.8
SAN GREGORIO 3 SE	MAX	62	60	60	61	68	64	73	66	64	60	61	57	58	65	58	66	66	67	63	60	58	60	59	58	63	57	60	64	58	59	63	61.9
	MIN	39	46	38	36	36	36	37	39	40	47	43	40	34	35	33	40	43	41	46	34	33	32	32	49	40	52	43	41	54	42	38	40.0
SAN JACINTO	MAX	68	61	63	68	68	68	75	71	67	66	63	68	59	67	73	75	71	70	65	66	58	62	66	60	62	56	62	65	68	58	70	65.8
	MIN	29	28	27	27	44	41	34	34	33	34	29	27	30	26	27	31	29	32	25	29	25	22	25	26	47	50	44	39	36	45	32	32.5
SAN JOSE	MAX	65	61	59	61	63	52	60	60	64	61	62	56	57	62	54	63	60	65	64	61	57	60	60	65	64	61	60	67	62	61	63	61.0
	MIN	43	49	41	38	36	37	35	43	40	49	47	45	41	40	36	40	43	41	47	40	41	36	40	47	45	55	48	44	51	47	40	42.7
SAN LUIS OBISPO POLY	MAX	71	65	62	61	69	79	69	78	68	67	64	64	60	63	66	66	72	71	65	68	64	58	63	61	58	59	67	62	65	61	62	65.4
	MIN	44	46	46	48	43	44	44	44	42	45	45	37	38	47	48	49	56	50	40	37	38	42	36	36	48	48	49	50	46	44	44	44.3
SAN MARCOS RANCH	MAX	73	70	64	68	70	78	65	75	70	72	60	64	60	62	67	71	77	79	70	68	65	60	62	65	55	58	59	66	65	60	63	66.5
	MIN	35	38	29	30	29	30	33	34	41	46	34	28	31	27	29	29	33	30	30	35	25	15	22	28	43	45	39	38	36	38	29	32.5
SAN MATEO	MAX	64	61	61	61	61	60	51	58	61	61	61	59	58	56	56	64	60	67	62	60	58	58	60	63	64	59	58	62	62	61	60	60.2
	MIN	42	48	39	39	37	33	34	40	39	42	46	42	38	39	38	33	45	38	48	40	38	37	39	39	42	52	48	44	54	46	39	41.2
SAN PEDRO	MAX	63	61	64	69	75	73	74	69	65	62	61	62	62	68	72	76	73	70	65	62	61	63	62	60	61	61	62	62	63	61	69	65.5
	MIN	49	41	40	49	56	46	59	53	48	53	50	47	48	48	52	50	55	51	53	48	47	46	44	45	52	55	51	51	52	55	48	49.7
SAN RAFAEL	MAX	57	62	59	59	58	56	50	57	53	58	58	57	59	59	55	63	59	72	71	60	58	60	56	58	58	59	57	60	58	60	59	58.9
	MIN	43	42	37	38	38	38	38	40	40	47	47	45	41	40	40	40	41	38	37	37	39	37	39	50	42	42	41	48	54	40	42	41.3
SANTA ANA FIRE STA	MAX	69	65	71	75	80	74	83	74	71	66	68	69	62	75	82	82	80	75	75	70	63	69	68	62	69	65	69	70	64	66	70	71.0
	MIN	45	46	40	50	59	49	44	45	43	47	43	42	45	40	42	43	43	42	51	42	41	37	39	43	52	54	47	46	46	52	40	45.1
SANTA ANA RIVER PH 1	MAX	65	64	61	61	67	68	69	70	67	60	59	68	65	60	67	70	68	68	65	61	59	56	61	60	54	55	61	65	65	65	67	63.6
	MIN	39	40	39	51	54	43	43	43	43	45	37	40	35	36	34	41	40	41	48	39	35	41	36	34	41	47	41	40	41	39	35	40.7
SANTA BARBARA	MAX	69	68	69	75	77	71	79	72	70	67	70	67	67	71	74	75	81	73	70	68	69	67	66	56	60	65	70	68	66	70	67	69.6
	MIN	44	43	44	41	41	46	45	46	47	48	44	42	44	42	41	47	45	44	42	43	41	40	40	43	50	54	47	41	47	49	42	44.3
SANTA BARBARA CAA AP	MAX	68	72	66	72	75	69	76	70	68	68	75	65	65	67	69	76	78	72	67	64	69	63	63	59	59	64	72	65	63	69	64	68.1
	MIN	40	39	38	36	35	38	39	42	43	46	47	38	42	40	37	42	40	39	39	37	38	35	35	39	47	54	49	43	42	43	41	40.7

See Reference Notes Following Station Index

Station		1	2	3	4	5	6	7	8	9	10	11	12	13	14	15	16	17	18	19	20	21	22	23	24	25	26	27	28	29	30	31	Average
SANTA CLARA UNIVERSITY	MAX	65	62	59	60	61	52	58	60	62	62	62	56	57	60	54	63	56	64	61	60	57	60	60	64	65	60	59	66	63	59	61	60.3
	MIN	42	47	38	35	34	35	33	42	48	48	46	43	37	39	35	37	43	40	45	38	37	35	38	49	43	53	44	44	52	45	39	41.4
SANTA CRUZ	MAX	62	61	61	63	64	62	71	67	62	60	59	54	58	61	60	63	62	65	62	67	59	58	59	59	70	59	58	62	58	60	62	61.5
	MIN	36	44	36	33	32	36	34	46	38	39	42	47	37	36	35	38	39	40	34	35	37	32	37	45	45	49	40	42	48	42	36	39.0
SANTA MARIA	MAX	68	67	66	74	74	78	72	81	69	70	63	63	63	63	61	71	71	74	78	68	69	65	65	65	58	69	59	63	63	66	64	67.7
	MIN	39	36	43	35	35	36	40	42	41	44	36	35	36	36	34	34	34	42	46	42	33	35	35	34	47	34	44	31	41	41	37	38.0
SANTA MARIA WB AP	MAX	64	63	64	74	80	70	79	66	68	61	66	60	62	69	69	75	77	65	67	63	62	62	61	58	59	60	64	64	58	60	65	65.6
	MIN	39	43	39	32	32	37	40	39	41	41	38	34	41	38	33	37	41	38	31	33	38	36	31	42	47	53	47	41	46	43	36	38.9
SANTA MONICA PIER	MAX	69	63	70	70	76	68	72	66	70	65	64	63	65	68	74	78	77	68	66	72	71	63	65	60	65	63	68	69	63	68	69	68.0
	MIN	50	46	52	50	52	50	55	51	50	53	53	47	48	46	48	51	55	49	50	47	45	50	43	49	55	53	50	49	47	52	49	49.8
SANTA PAULA	MAX	73	74	68	72	75	80	73	80	74		66	71	68	67	72	75	80	82	74	72	70	61	70	69	54		64	72	70	65	68	71.0
	MIN	53	38	40	37	43	55	54	48	44			40	40	41	43	45	55	44	50	42	38	30	31	37	50		45	44	41	49	42	43.5
SANTA ROSA	MAX	62	56	63	62	60	53	50	51	50	54	61	56	54	61	58	56	61	59	72	62	61	60	61	54	55	58	64	58	58	56	60	58.3
	MIN	34	39	33	30	29	32	31	32	33	35	39	42	33	33	34	35	37	33	31	30	33	30	30	37	35	35	37	37	51	39	36	34.7
SCOTIA	MAX	58	60	59	57	61	56	59	56	60	62	57	58	53	53	56	61	59	54	61	57	52	52	62	57	55	51	58	59	60	58	52	57.2
	MIN	36	45	40	38	36	39	37	37	45	46	46	47	42	42	43	48	48	42	36	42	39	34	34	47	43	44	44	46	52	44	45	42.2
SHASTA DAM	MAX	58	52	52	59	61	64	53	60	50	50	51	48	49	50	52	54	64	64	60	60	49	52	62	42	42	46	50	48	52	54	53	53.6
	MIN	42	42	42	42	44	36	41	33	40	40	42	44	36	36	42	43	42	44	46	40	38	39	38	33	37	40	40	41	46	41	41	40.4
SIERRA CITY	MAX	58	56	48	50	60	62	58	59	58	55	38	45	41	43	50	52	63	62	50	48	43	45	58	45	40	48	41	46	50	42	38	50.1
	MIN	28	32	31	30	37	36	35	28	24	33	33	29	23	28	31	39	35	34	32	26	25	30	29	32	31	32	30	36	38	32	31	31.3
SIERRA MADRE 1 N	MAX	76	64	71	73	78		80	75	71	66	65	70	65	69	78	81	83	74	70	70	61	67	69	53	62	60	66	67	64		70	69.6
	MIN	48	43	44	44	45		45	42	42	39	39	39	37	38	37	37	37	38	39	40	40	40	41	41	41	39	38	39	40		41	40.4
SIERRAVILLE RS	MAX	41	51	45	45	44	44	37	44	50	49	39	43	45	37	35	35	47	43	41	39	41	36	43	48		43	45	44	43	45	41	42.8
	MIN	18	20	16	17	13	14	15	17	16	18	29	25	15	11	13	14	16	12	6	11	17	8	13	24		31	21	22	29	28	21	17.7
SODA SPRINGS	MAX	47	44	39	34	42	51	41	54	42	42	30	33	30	30	43	42	45	52	34	39	31	30	39	38	34	37	34	36	39	34	28	38.5
	MIN	12	19	14	20	6	9	11	14	5	16	19	18	- 1	7	7	13	12	14	14	15	- 4	15	9	26	24	24	4	9	24	20	0	12.7
SONOMA	MAX	56	61	59	57	51	47	50	53	51	60	59	54	59	57	54	59	54	69	65	59	58	56	52	56	58	61	57	61	57	59	62	57.1
	MIN	35	40	32	30	28	37	35	38	32	45	45	40	32	33	33	32	38	35	31	33	30	27	32	31	34	41	35	39	43	44	33	35.3
SONORA	MAX	65	65	57	53	56	61	63	68	64	63	52	55	50	55	55	55	58	54	54	56	57	53	51	53	53	61	51	54	59	59	51	56.8
	MIN	36	37	32	32	31	34	36	36	34	36	36	34	33	32	32	34	35	34	32	31	30	26	31	35	43	43	36	37	36	37	32	34.3
SO ENTRANCE YOSEMITE NP	MAX	54	49	52	57	63	54	60	57	56	47	44	47	40	52	55	67	62	55	56	48	42	50	52	47	47	40	47	57	56	55	51	52.2
	MIN	29	28	22	24	27	30	32	30	31	31	25	25	21	24	27	31	32	25	25	25	20	20	26	32	31	32	29	30	28	27	22	27.1
SQUAW VALLEY LODGE	MAX	45	34	37	35	42	40	48	43	46	32	36	37	33	42	43	41	47	35	37	35	34	35	42	36	40	36	37	41	40	34	38	38.7
	MIN	16	29	10	4	5	9	15	19	14	28	23	22	7	9	14	14	16	6	1	17	6	2	14	28	26	30	13	30	34	25	5	15.8
SQUIRREL INN 2	MAX	50	45	44	42	49	48	55	51	51	44	47	49	51	49	48	49	51	51	48	45	39	38	51	41	41	40	46	55	49	48	50	47.3
	MIN	37	34	38	30	34	35	38	39	36	34	27	33	34	31	30	35	36	33	29	29	27	26	29	33	32	34	33	35	40	32	31	33.0
STOCKTON CAA AP	MAX	54	58	48	55	49	44	44	49	50	55	58	52	54	56	51	46	45	61	53	59	56	51	54	54	61	60	57	60	63	61	59	54.1
	MIN	35	43	36	34	32	40	38	36	35	42	42	42	38	33	33	36	37	32	32	34	36	31	34	45	40	51	47	43	45	44	37	38.2
STOCKTON FIRE STA 4	MAX	56	54	58	50	53	49	44	44	48	51	55	67	52	54	55	52	46	44	63	53	58	54	50	54	54	61	60	58	60	62	60	54.2
	MIN	34	38	37	33	26	28	37	32	35	40	42	42	35	33	27	27	37	31	34	35	35	33	34	33	40	41	45	44	45	43	35	35.8
STOCKTON MOWRY BRIDGE	MAX	54	58	56	55	55	49	43	49	49	55	57	56	57	57	54	51	44	62	62	61	60	57	54	55	59	60	59	62	62	59	59	55.8
	MIN	37	45	37	33	32	41	39	40	34	42	40	41	36	33	33	36	38	33	31	32	32	30	32	42	40	51	45	42	44	43	35	37.7
STONY GORGE RESERVOIR	MAX	50	52	60	65	60	52	56	52	46	55	52	51	53	50	53	66	65	62	59	52	55	55	48	45	45	54	51	59	60	57	55	54.7
	MIN	33	39	30	29	30	29	28	32	32	37	37	43	31	35	37	35	33	38	32	31	30	30	32	39	37	44	35	46	52	40	32	35.1
STRAWBERRY VALLEY	MAX	54	45	52	59	63	53	59	48	51	46	42	40	42	49	53	65	62	52	57	40	44	53	41	40	42	44	45	46	43	43	50	49.1
	MIN	35	33	30	34	37	36	36	35	33	35	36	32	26	29	30	35	36	35	33	30	26	28	30	33	33	34	30	38	39	32	30	32.9
SUNLAND	MAX	73	67	68	75	78	71	79	76	74	65	71	67	66	72	79	80	81	71	71	71	64	68	70	50	63	61	70	69	70	68	70	70.3
	MIN	41	40	38	41	51	43	43	48	48	45	37	40	37	39	41	51	48	48	45	42	37	34	36	35	44	49	42	41	39	42	34	41.9
SUSANVILLE AP	MAX	44	43	42	39	34	30	30	45	38	41	43	48	37	35	33	34	32	42	40	44	38	38	49	43	44	43	43	53	47	49	44	40.8
	MIN	18	29	17	20	15	21	25	24	15	30	32	29	20	19	22	24	27	19	12	18	21	12	18	25	32	32	22	32	32	30	25	23.1
TABLE MTN	MAX	48	44	33	34	39	45	52	46	45	41	49	47	42	42	46	42	48	43	43	46	36	33	51	40	44	38	40	48	57	48	48	43.8
	MIN	32	29	22	24	26	32	36	33	33	32	24	31	26	25	30	32	33	30	20	27	25	15	28	30	28	28	26	34	40	27	30	28.6
TAHOE	MAX	39	45	40	35	41	44	41	39	42	46	33	36	36	31	38	40	48	43	36	37	36	36	35	44	35	37	35	40	41	44	32	38.9
	MIN	23	29	19	17	17	19	20	23	20	28	22	22	12	16	21	23	22	16	13	19	12	11	19	26	22	29	20	24	34	23	14	20.5
TEHACHAPI	MAX	66	43	48	59	62	60	63	59	60	46	46	60	41	54	64	63	66	58	53	51	38	51	62	46	48	48	48	56	59	45	52	54.0
	MIN	34	25	33	25	38	39	40	31	28	38	35	23	32	23	28	33	33	26	30	24	30	17	23	38	37	40	40	34	41	37	28	31.7
TEJON RANCHO	MAX	70	53	50	54	66	64	52	64	60	60	57	65	52	54	52	54	58	42	55	58	44	53	62	59	59	62	56	63	63	60	54	57.3
	MIN	49	43	42	34	34	33	33	37	37	47	45	35	40	33	35	34	36	38	34	36	40	32	32	42	46	47	48	41	44	44	40	39.1
THERMAL CAA AP	MAX	76	72	74	74	79	79	79	77	70	70	75	70	72	73	78	80	80	76	74	67	71	68	68	67	73	72	78	76	73	75	75	73.9
	MIN	35	35	46	54	56	45	41	37	41	43	47	38	33	36	35	35	43	36	45	33	33	38	32	31	35	52	44	47	40	39	42	40.2
THREE RIV EDISON PH 2	MAX	68	68	57	56	70	68	64	62	66	65	56	62	56	62	62	60	60	58	57	58	60	56	61	62	58	58	50	60	64	64	62	61.0
	MIN	35	34	44	35	30	34	33	34	32	48	34	33	35	35	35	43	40	42	35	36	30	35	29	44	40	47	40	39	38	40	37	37.0
TIGER CREEK PH	MAX	62	54	49	54	54	56	58	60	60	51	50	48	51	53	54	58	62	58	57	54	52	52	52	48	55	50	52	56	55	50	56	54.2
	MIN	34	39	30	29	31	33	34	34	34	40	35	34	32	31	31	32	34	30	28	28	28	26	30	37	36	41	34	39	35	34	32	33.1
TORRANCE	MAX	70	68	71	74	80	79	82	75	71	68	69	69	67	73	78	80	81	74	73	70	65	70	70	65	65	67	70	71	66	65	71	71.5
	MIN	42	47	43	39	39	39	44	43	42	49	44	40	42	39	40	40	42	42	40	40	40	36	36	41	49	55	46	45	48	51	42	42.7
TRACY CARBONA	MAX	53	51	55	54	52	51	43	43	47	51	61	58	51	54	54	52	48	45	60	53	60	54	52	54	58	59	60	61	61	63	60	54.1
	MIN	37	39	41	32	33	34	38	38	33	40	38	38	35	37	31	32	33	35	30	30	32	27	27	33	35	36	49	40	41	45	38	35.7
TRACY PUMPING PLANT	MAX	51	59	59	54	50	47	44	49	47	59	58	51	57	56	53	50	45	64	55	61	57	54	57	64	61	61	59	62	66	60	58	55.7
	MIN	36	46	38	33	32	41	36	40	33	39	39	36	36	33	32	31	36	33	29	34	36	28	30	34			47	42	44	46	36	36.4
TRONA	MAX	61	55	58	67	66	72	59	59	62	56	67	60	57	62	57	60	70	67	70	64	61	56	58	58	56	58	64	63	61	64	67	61.8
	MIN	28	25	29	34	40	34	31	30	29	33	33	30	36	28	28	31	34	37	40	30	28	34	26	33	40	46	39	42	38	40	35	33.6
TRUCKEE RS	MAX	34	45	40	36	32	36	31	40	45	45	34	36	41	30	35	37	40	43	35	33	36	32	35	46	38	38	37	36	43	43	34	37.6
	MIN	8	15	15	8	6	8	10	13	11	13	23	24	7	7	11	15	14	9	2	4	7	1	2	22	24	26	16	18	33	23	9	13.0
TULELAKE	MAX	45	42	38	36	28	34	39	45	45	45	43	40	37	39	41	40	45	42	45	43	36	40	40	38	38	43	43	42	47	43	44	40.8
	MIN	25	32	19	18	14	16	15	30	26	33	30	34	23	29	33	30	32	21	18	18	18	16	30	26	23	32	26	35	35	29	28	25.6
TURNTABLE CREEK	MAX		59	55	59	64	67	56	59	51	49	50	48	48	51	50	55	66	64	61	61	48	53	62	44	42	46	51	49	53	54	52	54.2
	MIN		41	41	42	45	38	40	38	40	38	42	43	35	35	41	41	42	43	44	39	37	38	40	32	35	35	41	40	47	41	41	39.8

See Reference Notes Following Station Index

Station		1	2	3	4	5	6	7	8	9	10	11	12	13	14	15	16	17	18	19	20	21	22	23	24	25	26	27	28	29	30	31	Average
TUSTIN IRVINE RANCH	MAX	70	70	72	74	80	75	82	75	71	68	70	70	68	75	78	81	79	74	75	70	66	71	68	65	68	64	67	69	65	65	69	71.4
	MIN	38	44	38	60	58	49	40	40	38	44	38	39	44	36	36	40	40	38	58	39	35	32	31	38	52	56	46	43	42	51	38	42.6
TWENTYNINE PALMS	MAX	66	63	67	61	64	68	68	67	65	67	67	66	61	62	69	69	63	62	63	62	67	61	67	62	63	62	67	66	70	69	70	65.3
	MIN	30	30	31	34	35	36	38	31	35	38	42	34	34	36	43	38	53	42	51	43	44	54	34	34	35	42	35	41	39	40	40	38.5
TWIN LAKES	MAX	40	35	35	41	51	52	51	46	40	34	35	32	30	45	47	49	52	45	43	41	39	47	43	34	35	32	42	39	37	31	41	40.8
	MIN	23	23	12	19	26	20	22	23	10	22	13	15	3	11	18	28	19	23	15	16	0	13	19	23	8	25	10	27	28	14	4	17.2
UKIAH	MAX	56	63	59	64	54	57	62	60	53	52	51	52	58	53	55	66	70	66	61	57	64	61	54	53	52	62	54	55	55	54	59	57.9
	MIN	37	43	32	29	28	29	27	27	37	37	47	46	34	34	34	34	35	33	31	37	30	30	35	45	38	46	37	48	50	41	37	36.4
U C L A	MAX	72	62	71	77	81	75	81	74	70	64	65	64	69	72	76	81	82	77	72	68	61	62	66	59	65	62	66	68	62	63	72	69.6
	MIN	54	46	53	49	55	52	58	55	52	51	49	49	47	50	54	60	62	53	51	48	48	49	47	47	49	53	49	52	50	52	46	51.3
UPLAND	MAX	70	71	65	63	69	74	71	75	77	68	60	66	73	65	71	75	74	70	69	63	56	61	63	55	58	55	61	65	63	59	67	66.2
	MIN	48	40	42	43	43	50	51	53	53	42	41	42	42	47	50	49	53	46	42	42	39	42	41	40	44	43	42	46	46	42	40	44.6
UPPER LAKE RS	MAX			56			54	62	56	53	52		49	55	52	52		66				54	57	53	50			59	53	53	53	56	
	MIN			26			25	20	32	29	42		36	29	30	36						25	24	31	42			30	45	45	36	30	
VACAVILLE	MAX	53	56	63	56	50	43	41	50	45	56	57	50	59	55	56	50	45	68	67	48	61	53	48	53	54	61	56	61	58	59	59	54.5
	MIN	33	40	33	32	31	33	32	35	35	43	40	38	34	34	33	34	38	33	33	32	31	28	32	43	33	46	38	45	53	44	34	36.2
VALYERMO RS	MAX	59	55	54	55	60	58	62	62	59	60	57	58	52	54	58	61	66	61	54	62	49	52	61	59	57	55	59	68	72	65	52	58.6
	MIN	24	27	25	31	30	34	29	29	31	38	29	24	26	26	25	32	35	27	30	22	20	24	22	35	35	28	33	34	33	44	24	29.2
VICTORVILLE PUMP PLANT	MAX	61	58	57	57	59	63	63	65	67	62	62	60	64	55	55	61	64	69	58	57	63	52	56	65	59	58	57	62	69	71	56	60.8
	MIN	22	24	25	27	25	28	27	27	31	37	29	26	32	23	24	27	28	27	23	24	27	18	22	36	42	44	37	36	37	43	26	29.2
VISALIA	MAX	67	69	59	52	58	55	42	43	56	55	65	59	59	59	60	56	55	51	47	58	61	44	56	62	54	60	63	59	62	65	63	57.2
	MIN	39	40	37	43	33	34	38	34	33	33	37	37	42	36	35	35	39	43	42	35	35	38	31	35	45	48	49	41	39	43	38	38.3
VISTA	MAX	71	65	66	74	77	76	81	75	73	71	72	65	66	72	76	84	78	76	70	72	64	64	70	69	64	70	70	71	68	67	72	71.3
	MIN	36	50	50	49	53	50	42	49	54	49	55	50	46	42	40	52	48	44	50	40	40	40	34	34	41	50	50	46	49	50	36	45.8
VOLTA PH	MAX	56	50	59	60	68	61	62	56	54	50	50	48	51	50	52	68	66	62	60	56	51	55	55	43	49	49	50	51	52	49	55	54.8
	MIN	36	39	34	37	38	37	35	36	35	39	38	35	30	36	37	43	41	45	35	33	31	32	34	37	40	40	35	43	48	35	33	37.0
WALNUT CREEK	MAX	56	54	60	60	58	51	46	46	51	55	59	58	58	56	55	54	55	45	66	55	59	56	55	62	57	56	59	60	64	61	60	56.4
	MIN	36	40	34	34	32	32	36	30	32	34	42	38	33	33	32	35	37	33	35	35	33	30	32	36	40	39	42	42	46	46	36	36.0
WALNUT GROVE	MAX	53	56	57	54	50	51	43	46	50	56	57	55	55	57	51	56	57	56	62	54	55	50	53	54	60	74	56	60	59	60	58	55.3
	MIN	36	46	44	31	31	37	38	36	33	45	43	42	34	35	31	34	35	32	30	35	32	29	45	45	35	51	43	44	41	45	46	38.2
WARNER SPRINGS	MAX	66	59	62	59	62	63	62	67	66	61	62	63	57	61	65	68	69	65	62	59	55	58	64	57	59	54	61	65	67	62	60	61.9
	MIN	31	25	26	37	47	38	42	27	30	31	27	27	28	29	29	35	35	25	25	21	21	20	20	26	42	42	41	31	31	32	27	30.6
WASCO	MAX	62	65	61	54	54	55	46	44	48	51	62	59	60	56	58	57	54	48	49	57	59	46	54	60	57	60	64	59	61	60	63	56.2
	MIN	34	38	45	32	33	36	38	34	33	37	34	33	37	32	33	35	32	35	30	32	32	32	29	33	44	47	50	42	41	43	36	36.2
WATSONVILLE WATERWORKS	MAX	68	65	61	60	62	64	59	72	68	63	60	60	55	57	62	61	66	64	67	63	60	58	60	58	57	62	58	60	63	60	60	61.7
	MIN	37	41	38	35	34	35	34	35	37	39	46	42	36	37	35	36	39	37	36	39	35	32	34	38	46	41	42	41	43	42	39	38.1
WEAVERVILLE RS	MAX	50	45	49	51	36	40	39	45	51	46	43	43	41	42	44	45	43	59	50	46	46	49	49	41	37	45	50	42	45	51	48	45.5
	MIN	26	38	32	29	26	28	25	28	34	35	34	30	30	31	34	34	38	28	26	28	28	25	29	31	31	31	37	40	41	36	37	31.9
WEED 1 S	MAX	53	52	41	38	32	33	35	56	45	45	41	40	37	39	44	42	38	40	44	40	42	40	43	38	49	41	43	44	45	50	41	42.3
	MIN	17	31	19	20	12	13	16	16	35	32	35	35	20	20	36	35	33	22	18	25	28	16	19	29	32	34	28	36	36	32	33	26.2
WHITE MOUNTAIN 1	MAX	35	31	26	30	30	38	40	40	33	38	26	30	30	27	35	38	33	40	26	35	28	18	36	37	26	32	24	34	32	33	21	31.7
	MIN	10	6	12	2	5	5	10	13	2	5	13	9	8	2	9	10	10	9	10	6	4	2	5	20	9	13	5	11	26	10	6	8.6
WHITE MOUNTAIN 2	MAX	23	21	13	16	22	30	29	32	22	27	13	18	18	21	24	30	24	29	20	25	30	24	24	28	26	28	24	28	30	22	20	23.9
	MIN	15	9	8	8	13	17	18	14	11	10	5	10	3	2	14	16	15	5	5	10	5	5	11	20	14	15	16	8	15	10	0	10.5
WILLIAMS	MAX	52	50	56	65	59	53	43	40	50	49	60	52	50	54	51	55	49	50	62	55	52	56	50	45	52	53	56	56	60	57	61	53.3
	MIN	30	34	34	31	32	33	31	34	31	34	34	33	31	34	36	34	35	37	32	35	31	32	33	36	40	39	40	41	49	45	38	35.1
WILLOWS	MAX	58	51	56	61	64	41	41	37	53	46	57	57	52	55	52	55	50	56	63	56	51	56	54	46	51	49	57	52	58	58	61	53.4
	MIN	33	45	35	35	37	32	29	30	31	32	38	42	35	35	35	35	37	40	38	31	32	32	32	36	41	43	36	38	50	36	36	36.0
WINTERS	MAX	58	57	57	64	58	53	45	42	54	54	58	50	53	61	55	54	50	56	64	56	51	60	54	48	55	53	59	55	59	53	60	55.0
	MIN	34	40	42	31	30	34	35	35	33	39	40	42	34	34	34	33	36	40	32	34	32	30	31	38	39	43	38	45	49	46	35	36.7
WOODFORDS	MAX	51	45	39	37	44	39	43	51	56	44	42	43	46	45	44	45	53	42	40	44	35	39	56	40	48	48	44	53	51	38	40	44.7
	MIN	23	30	25	19	16	22	24	29	27	32	28	25	18	21	30	26	28	18	16	23	15	15	25	31	26	28	24	38	35	24	19	24.5
WOODLAND 1 WNW	MAX	53	52	54	58	55	49	42	41	50	51	56	52	50	53	53	52	46	48	60	55	52	56	52	48	54	54	59	54	60	56	58	52.7
	MIN	32	41	39	31	31	35	35	37	34	38	42	43	33	33	34	35	36	33	31	34	33	28	31	36	39	44	40	45	47	42	35	36.4
YORBA LINDA	MAX	72	66	72	72	78	73	80	75	71	68	68	69	65	72	79	81	83	75	75	72	64	72	71	58	67	66	71	71	65	64	71	71.2
	MIN	38	42	37	40	45	45	44	43	40	45	40	37	42	40	45	48	48	39	42	37	37	35	34	39	48	54	44	45	44	51	40	42.2
YOSEMITE NP	MAX	48	43	44	63	52	51	53	51	49	48	44	44	38	45	51	54	55	51	54	49	43	45	51	47	43	40	48	55	56	52	49	48.9
	MIN	26	26	26	28	27	26	32	28	27	34	29	30	29	25	28	29	32	23	23	24	25	20	24	32	30	34	30	31	32	30	28	28.0
YREKA	MAX	42	50	47	43	37	33	32	37	51	52	45	46	41	42	43	46	42	48	47	41	45	44	41	41	39	40	42	47	47	50	46	43.5
	MIN	21	30	31	23	26	24	22	22	27	28	29	34	24	26	33	37	37	25	23	24	25	21	24	26	26	30	29	29	38	32	31	27.6

Station		1	2	3	4	5	6	7	8	9	10	11	12	13	14	15	16	17	18	19	20	21	22	23	24	25	26	27	28	29	30	31	Total or Avg
ANTIOCH PUMPING PLANT 3	EVAP	.02	.02	.03	.02	.03	.01	.00	.00	.02	.01	.01	.01	.02	.04	.03	.02	*	*	.35	.08	.04	.04	.04	.05	.03	.10	.04	.04	.03	.04	.05	1.22
	WIND	-	-	-	-	-	-	-	-	-	-	-	-	-	-	-	-	-	-	-	-	-	-	-	-	-	-	-	-	-	-	-	-
AVENAL 9 SSE	EVAP	.15	*	.06	.08	.08	.08	.06	.07	.07	.07	.08	.00	.10	.10	.15	.15	.07	.00	.07	.10	.12	.10	.09	*	*	.14	.01	.12	.07	.10	.07	2.36
	WIND	-	-	-	-	-	-	-	-	-	-	-	-	-	-	-	-	-	-	-	-	-	-	-	-	-	-	-	-	-	-	-	-
BACKUS RANCH	EVAP	.06	.07	.13	.06	.05	.08	.09	.06	.08	.12	.23	.07	.10	.10	.06	.07	.07	.13	.08	.10	.19	.08	.09	.05	.01	.08	.09	.12	.16	.12	.10	2.90
	WIND	54	36	84	12	7	5	7	9	18	98	246	50	83	20	5	3	2	30	5	42	300	40	17	64	67	55	111	81	55	104	120	1830
	MAX	50	49	53	52	53	55	54	53	52	55	53	52	52	50	52	55	58	56	53	52	50	49	51	49	49	58	61	61	60	63	52	53.6
	MIN	32	30	35	31	30	34	33	34	34	40	39	31	38	30	29	31	34	38	29	29	35	32	29	32	39	42	42	39	37	41	32	34.2
BEAUMONT PUMPING PLANT	EVAP	.10	.11	.07	.07	.08	.17	.10	.12	.09	.06	.10	.11	.04	.03	.10	.13	.14	.11	.05	.14	.11	-	-	-	-	-	-	.06	.05	.06	-	B 2.84
	WIND	30	26	25	19	40	32	20	26	21	14	37	20	30	20	26	32	29	23	20	25	30	18	20	22	20	25	29	17	17	20	22	755
BERRYESSA LAKE	EVAP	.00	.01	.06	.04	.03	.02	.01	.02	.01	.00	.02	.00	.02	.03	.01	.03	.01	.20	.08	.04	.04	.03	.02	.00	.00	.00	.01	.01	.00	.00	.04	0.79
	WIND	22	20	40	27	30	23	38	17	22	61	41	49	38	19	24	9	24	127	53	28	17	41	41	58	61	42	45	42	111	58	39	1267
	MAX	-	-	-	-	-	-	-	-	-	-	-	-	-	-	-	-	-	-	-	54	54	54	51	51	53	59	58	56	56	57	56	-
	MIN	-	-	-	-	-	-	-	-	-	-	-	-	-	-	-	-	-	-	-	36	36	32	38	45	43	49	44	48	53	43	42	-
BURLINGAME	EVAP	.02	.07	.03	.04	.03	.02	.06	.05	.02	.04	.02	.04	.00	.04	.03	.04	.03	.03	.07	.08	.05	.05	*	.13	.02	.03	.04	.03	-	.01	.08	B 1.23
	WIND	43	50	18	54	34	35	25	26	28	97	23	43	67	40	30	12	45	18	56	33	36	34	48	113	42	163	89	14	110	57	19	1502
	MAX	55	60	59	58	58	54	54	56	56	58	57	57	58	57	55	59	58	60	60	60	61	62	63	61	60	59	59	59	60	60	61	58.5
	MIN	43	43	43	40	37	40	33	43	40	49	48	43	43	41	39	39	48	40	41	44	40	38	40	59	49	52	46	46	54	47	42	43.5
CACHUMA DAM	EVAP	.14	.08	.09	.10	.08	.15	.07	.12	.12	*	.24	.10	.04	.10	.10	.09	.09	.11	.10	.09	.11	.10	.10	.08	.05	.04	.01	.08	.06	.06	.11	2.81
	WIND	55	44	57	61	49	62	49	51	46	29	87	60	46	50	34	42	42	41	48	50	60	64	44	54	53	74	102	32	41	50	63	1640
CAMP PARDEE	EVAP	.03	.03	.00	.00	.03	.01	.00	.00	.03	.01	.00	.00	.02	.03	.03	.00	.00	.00	.03	.03	.00	.03	.00	.00	.02	.00	.01	.00	.03	.00	.02	0.39
	WIND	12	33	30	23	21	23	34	32	26	41	35	20	24	29	18	19	21	23	28	27	16	24	29	44	40	68	23	13	15	37	23	851
CHICO EXP STA	EVAP	-	-	.04	*	*	.06	*	*	*	.03	-	-	-	.03	*	.03	.09	*	*	.02	.04	.03	.04	.12	-	-	.00	.03	.04	.05	.05	B 0.90
	WIND	*	61	11	*	*	40	12	23	12	129	*	*	155	8	10	9	12	*	*	72	13	24	34	106	*	108	10	95	164	93	45	1246
CHULA VISTA	EVAP	*	.19	.08	*	*	.38	.13	.15	.12	.08	*	*	.25	.09	.13	.15	.10	*	*	.36	.14	.08	.13	.11	.03	.06	.12	.10	.09	.09	.09	3.25
	WIND	*	119	52	*	*	131	34	45	44	38	*	*	155	50	43	56	21	*	*	134	52	44	67	53	63	69	125	57	51	55	53	1611
	MAX	-	67	64	-	-	67	64	69	65	64	-	-	66	65	65	66	64	-	-	66	64	60	63	63	58	67	66	70	68	68	68	65.3
	MIN	-	45	45	-	-	41	44	43	43	44	-	-	43	42	41	40	42	-	-	40	41	38	37	38	40	53	53	49	46	46	47	43.4
DAVIS AGR COLLEGE	EVAP	.03	.05	.04	.09	.03	.01	.01	.01	.02	.02	.02	.01	.01	.06	.01	.03	.01	.01	.16	.02	.01	.07	.01	.00	.01	.06	.04	.02	.03	.00	.04	0.94
	WIND	23	17	69	63	11	29	16	25	38	48	64	15	51	59	14	27	17	48	141	19	24	75	6	97	79	116	38	25	85	67	34	1440
DUTTONS LANDING	EVAP	*	.09	.08	*	*	.11	.01	.03	.03	.04	*	*	.08	.05	.03	.02	.04	*	*	.27	.04	.04	.07	.08	*	*	.23	.03	.03	.02	.08	1.50
	WIND	*	163	30	*	*	352	121	142	79	146	*	*	175	46	48	40	35	*	*	190	46	40	47	92	*	*	353	29	101	120	66	2461
	MAX	-	55	64	-	-	58	45	49	53	53	-	-	67	58	54	51	59	-	-	60	59	57	57	59	-	-	61	56	59	57	59	56.8
	MIN	-	40	39	-	-	37	36	37	36	38	-	-	37	37	36	36	36	-	-	36	35	32	33	37	-	-	41	42	48	45	40	37.9
FOLSOM DAM	EVAP	.03	.07	.02	.07	.01	.00	.00	.02	.00	.06	.00	.14	.00	.05	.03	.02	.03	.06	.07	.02	.06	.03	.05	.00	.00	.00	.00	.00	.05	.00	.00	0.89
	WIND	30	60	33	47	55	31	34	40	35	83	83	34	66	44	44	22	32	30	72	36	46	27	36	88	83	119	59	41	86	94	76	1666
FRIANT GOVT CAMP	EVAP	.08	.07	.09	.01	.05	.02	.01	.01	.02	.07	.09	.06	.01	.03	.03	.03	.05	.02	.04	.06	.07	.02	.04	.04	.08	.08	.01	.06	.05	.02	.10	1.42
	WIND	82	67	36	24	47	40	37	24	36	64	60	64	53	43	33	27	17	31	14	50	44	15	28	60	78	159	112	41	43	65	41	1535
	MAX	53	62	58	52	58	50	43	46	50	51	63	56	52	55	57	52	57	48	47	57	58	44	57	55	51	58	56	57	64	65	62	54.6
	MIN	42	42	44	45	36	35	36	36	40	39	42	38	40	38	38	38	40	44	43	38	36	35	34	34	45	44	48	45	45	46	40	40.2
HAMILTON AFB 1 E	EVAP	.02	.03	.05	.02	.04	.01	.02	.05	.02	.08	.02	.03	.04	.05	.04	.04	.07	.10	.08	.04	.03	.05	.05	-	-	.96	.06	.05	*	.03	.06	B 2.67
	WIND	70	39	26	63	42	90	102	78	73	102	29	58	94	28	31	24	31	40	45	30	45	27	36	114	81	160	95	55	62	127	33	1930
	MAX	59	59	59	56	56	49	47	54	53	56	56	55	57	57	54	58	58	67	60	57	56	56	57	53	54	59	59	59	59	59	59	56.7
	MIN	42	42	38	38	40	42	38	39	38	45	46	47	38	39	35	39	43	36	35	40	36	34	38	48	43	50	43	47	48	45	42	41.1
JOICE ISLAND	EVAP	*	.07	*	*	*	*	.16	*	*	*	*	*	*	*	*	*	.74	*	*	*	*	*	*	*	*	*	*	*	.26	-	-	B 1.31
	WIND	0	0	*	*	*	*	880	*	*	*	*	*	*	*	*	*	1205	*	*	*	*	*	105	*	*	*	*	*	245	-	-	B 2603
	MAX	-	64	-	-	-	-	55	-	-	-	-	-	-	-	-	-	59	-	-	-	-	-	69	-	-	-	-	-	60	-	-	-
	MIN	-	35	-	-	-	-	38	-	-	-	-	-	-	-	-	-	41	-	-	-	-	-	31	-	-	-	-	-	30	-	-	-
KETTLEMAN CITY 1 SSW	EVAP	.05	.08	.09	.05	.10	.00	.04	.03	.03	.08	.07	.06	.03	.12	.09	.06	.03	.04	.05	.04	.04	.12	-	.15	.10	.04	.02	.12	.04	.13	.13	B 2.10
	WIND	31	79	67	52	52	59	66	55	54	95	56	36	59	71	37	54	43	36	55	41	52	74	42	102	111	155	103	42	52	106	83	2020
LAKESHORE	EVAP	.02	.03	.02	.05	.05	.02	.03	.02	.01	.00	.01	-	-	.02	.01	.04	.03	.05	.06	.00	.02	.04	.01	-	-	-	.03	.01	-	-	.03	B 0.79
	WIND	4	1	27	17	18	15	5	5	2	15	13	14	13	3	5	33	9	24	27	4	7	4	8	8	3	7	2	36	62	37	8	436
LODI	EVAP	.04	.03	.09	.04	.03	.00	.01	.00	.04	.04	.05	.02	.01	.02	.02	*	*	.05	.04	.03	.03	.02	.05	.03	.04	.04	.04	.02	.06	.04	.05	0.98
	WIND	24	56	33	28	27	6	65	70	59	112	20	63	76	9	19	38	23	44	43	29	57	47	46	212	73	199	50	47	87	64	22	1748
MANDEVILLE ISLAND	EVAP	*	.05	.04	.04	*	*	.03	*	*	.04	.03	*	.05	.05	.03	*	*	.05	.05	.04	.04	.05	.03	*	*	.13	.02	*	.05	.08	.04	0.94
	WIND	46	68	114	40	73	66	63	95	86	154	64	86	187	40	51	74	23	103	59	62	67	125	82	321	126	318	99	60	189	136	52	3129
	MAX	55	57	57	55	54	48	46	49	49	55	55	54	56	55	53	50	45	57	56	57	56	53	52	51	58	59	58	56	57	58	58	54.2
	MIN	40	43	40	38	36	40	39	42	38	44	43	41	39	37	35	37	40	38	34	36	37	33	35	43	41	50	44	45	47	45	41	40.0
MONTICELLO DAM	EVAP	.05	.00	.03	.05	.04	.03	.01	.02	.04	.00	.01	.02	.00	.04	.03	.01	.04	.06	.13	.05	.05	.05	.05	.01	.00	.00	.00	.02	.01	.00	.03	0.88
	WIND	13	5	6	9	9	15	2	9	2	40	17	3	17	4	*	6	1	17	18	4	2	2	3	30	13	29	1	2	23	29	9	340
	MAX	55	51	58	55	56	53	47	52	52	49	57	55	52	56	52	49	43	59	60	56	56	55	56	47	53	54	62	54	59	56	59	54.1
	MIN	39	39	36	35	35	36	35	35	39	39	43	43	34	33	37	37	39	43	31	31	31	32	32	38	42	42	45	44	48	45	43	38.1
NACIMIENTO DAM	EVAP	.05	.05	.02	.03	.05	.03	.03	.07	.05	.04	.04	.02	.04	.05	.05	.03	.03	.05	.04	.05	.06	.05	.04	.03	.01	.01	.03	.05	.03	.05	.05	1.23
	WIND	-	-	-	-	-	-	-	-	-	-	-	-	-	-	-	-	-	-	-	-	-	-	-	-	-	-	-	-	-	-	-	-
NEWARK	EVAP	*	.07	.05	*	*	.09	.03	.03	.03	.05	*	*	.06	.03	.04	.05	.04	*	*	.09	.05	.05	.05	.06	*	*	.14	.04	.03	-	.05	B 1.17
	WIND	*	41	26	*	*	118	27	25	26	63	*	*	92	19	35	25	29	*	*	73	29	39	24	63	*	*	215	30	34	56	30	1119
OAKDALE WOODWARD DAM	EVAP	*	.01	.03	*	*	*	*	.16	.07	*	*	*	.04	.16	.02	.01	*	*	.06	.04	*	*	.08	-	.08	.03	*	*	*	*	.20	B 1.02
	WIND	61	124	45	146	74	76	74	100	136	250	175	120	117	86	67	92	38	32	150	135	78	138	158	357	333	460	132	74	136	204	75	4243
PLACERVILLE IFG	EVAP	*	.14	.04	*	*	.26	.04	.07	.06	.06	*	*	.12	.06	.05	.03	.03	*	*	.36	.05	.03	.05	.02	-	-	-	.01	.03	.04	.03	B 1.75
	WIND	-	-	-	-	-	-	-	-	-	-	-	-	-	-	-	-	-	-	-	-	-	-	-	-	-	-	-	-	-	-	-	-
RICHMOND FIELD STA	EVAP	*	*	*	*	*	*	.49	*	*	*	.24	*	*	*	*	*	*	*	*	*	*	*	*	*	*	.75	*	*	*	*	∅.22	1.70
	WIND	*	*	*	*	*	*	300	*	*	*	186	*	*	*	*	*	*	*	*	*	*	*	*	*	*	761	*	*	*	*	∅82	1329
RIVERSIDE CITRUS EXP STA	EVAP	.15	.07	.12	.12	.26	.22	.06	.12	.07	.03	.04	.05	.08	.08	.10	.15	.14	.11	.24	.17	.08	.13	.12	.08	.02	.05	.04	.06	.06	.05	.04	3.11
	WIND	-	-	-	-	-	-	-	-	-	-	-	-	-	-	-	-	-	-	-	-	-	-	-	-	-	-	-	-	-	-	-	-
SALT SPRINGS PH	EVAP	.10	.01	.09	.17	.15	.10	.11	.04	.08	.04	.03	.04	.01	.05	.02	.15	.15	.14	.25	.04	.07	.07	.03	.02	.00	.02	.01	.03	*	*	.04	2.06
	WIND	-	-	-	-	-	-	-	-	-	-	-	-	-	-	-	-	-	-	-	-	-	-	-	-	-	-	-	-	-	-	-	-
SHASTA DAM	EVAP	.09	.00	.04	.12	.16	.06	.12	.05	.02	.02	.00	-	.05	.07	.01	.08	.12	.12	.15	.11	.01	.09	*	.05	.01	.05	.01	.00	.00	.11	.02	B 1.80
	WIND	72	31	66	116	111	39	41	15	72	18	34	19	44	63	32	108	98	58	112	51	31	99	42	30	58	77	49	14	36	59	28	1723
STOCKTON MOWRY BRIDGE	EVAP	.00	.00	.04	.03	.01	.01	.00	.02	.00	.01	.02	.02	.01	.02	.01	.00	.02	.00	.04	.04	.03	.02	.02	.01	.01	.04	.02	.02	.03	.00	.05	0.55
	WIND	15	25	50	10	20	10	10	30	30	35	15	15	15	15	30	10	15	30	25	15	35	25	20	125	45	120	50	20	40	45	25	1000
	MAX	54	57	50	53	52	44	44	47	48	51	54	54	55	54	52	46	45	56	52	57	56	52	51	51	57	60	59	59	59	57	61	53.2
	MIN	42	46	40	39	36	43	41	41	39	43	43	43	36	37	37	40	41	35	34	37	38	34	35	45	43	50	49	46	48	46	42	41.0
TRACY PUMPING PLANT	EVAP	.00	.00	.15	.00	.00	.00	.00	.08	.00	.05	.00	.02	.15	.00	.00	.00	.00	.08	.00	.12	.11	.00	.04	.04	*	*	.20	.00	.03	.02	.16	1.25
	WIND	17	56	49	23	33	36	40	45	37	80	21	27	89	22	25	14	29	49	38	56	56	49	34	204	100	175	105	42	56	85	36	1728
TURNTABLE CREEK	EVAP	*	.13	.05	.06	.28	.05	.11	.04	.07	.00	.00	.05	.00	.10	.03	.05	.03	.24	.21	.07	.02	.04	.04	.21	.09	.00	.01	.12	-	.05	.02	B 2.24
	WIND	*	120	83	175	146	48	50	40	78	54	67	37	63	87	41	140	83	82	161	61	47	115	54	47	83	73	42	21	121	97	62	2378
WALNUT GROVE	EVAP	*	.41	*	*	*	*	*	*	*	.21	*	*	.05	*	*	*	*	*	.15	*	.10	*	*	.09	.02	.46	*	*	.12	.16	-	B 1.83
	WIND	15	45	44	19	11	28	18	20	42	58	21	36	76	17	26	23	25	35	51	28	67	28	24	14	140	118	34	27	70	56	13	1229

MAXIMUM AND MINIMUM IN TABLE 6 REFER TO EXTREMES OF TEMPERATURE OF WATER IN PAN AS RECORDED DURING THE 24 HOURS ENDING AT TIME OF OBSERVATION.
∅ PRORATED TO PRESERVE MONTHLY TOTAL.

SNOWFALL AND SNOW ON GROUND

Station		1	2	3	4	5	6	7	8	9	10	11	12	13	14	15	16	17	18	19	20	21	22	23	24	25	26	27	28	29	30	31
ALTURAS RS	SNOWFALL		-											-																	-	
	SN ON GND													2	1	1																
BIG BEAR LAKE DAM	SNOWFALL																									T	2.0	2.0				
	SN ON GND	-	-	-	-	-	-	-	-	-	-	-	-	-	-	-	-	-	-	-	-	-	-	-	-	-	2	1	T	T	T	T
BIG CREEK PWR HOUSE NO 1	SNOWFALL		T																						0.5						2.0	
	SN ON GND																															
BISHOP WB AP	SNOWFALL																								T							
	SN ON GND																															
BLUE CANYON WB AP	SNOWFALL	0.3	7.4						0.1	3.0	7.5	0.9	3.1								T			6.5	8.2	1.8	11.0			2.7	3.1	0.1
	SN ON GND	12	18	17	16	15	13	12	12	11	14	19	19	21	21	20	20	19	18	17	17	17	16	16	21	24	29	30	30	26	24	26
BOCA	SNOWFALL		0.5								0.5	1.0		1.0											4.0	1.0	5.0				5.0	T
	SN ON GND	11	11	11	11	11	11	11	11	11	11	12	12	13	13	12	12	12	12	12	12	12	12	12	15	15	19	16	16	15	19	18
BRIDGEPORT	SNOWFALL										T														1.5	0.5	4.0				4.0	
	SN ON GND																								1	1	4	3	2	1	3	2
CANYON DAM	SNOWFALL		0.5								4.0		2.0	1.0										3.0	3.0		4.0				1.0	
	SN ON GND	-	7	7	7	6	6	6	6	6	10	9	11	12	12	11	11	11	11	11	11	11	11	14	15	15	18	18	17	17	17	17
DEEP SPRINGS SCHOOL	SNOWFALL																									T	-					
	SN ON GND																									-	1	-	-	-	-	-
DOYLE 5 SSE	SNOWFALL		T								T	T		2.0			T								T		T					1.0
	SN ON GND		T								T			2	2	1	1	T	T	T					T		T					T
FALL RIVER MILLS INTAKE	SNOWFALL																														0.5	
	SN ON GND																															
FORT BIDWELL	SNOWFALL		4.5								T		T	2.0		T					T	1.0			1.0	T	T	T				
	SN ON GND		3	3	3	2	2	2	1	T	T	T	T	2	T	T					T	T			T	T	T					
GIANT FOREST	SNOWFALL										1.0	3.0													7.0	5.0	4.0	12.0			3.0	
	SN ON GND	7	7	7	6	6	5	5	4	4	5	7	6	6	6	6	6	6	6	5	5	5	5	5	12	16	20	30	28	28	31	31
GRANT GROVE	SNOWFALL		1.0								2.5	1.0		T											7.0	9.0	2.0	8.0			4.0	
	SN ON GND	5	6	5	5	5	5	5	5	T	3	4	4	4	4	4	4	4	4	4	4	4	4	4	10	19	20	28	27	26	30	30
HETCH HETCHY	SNOWFALL	-	-	-	-	-	-	-	-	-	-	-	-	-	-	-	-	-	-	-	-	-	-	-	-	-	-	-	-	-	-	-
	SN ON GND													T	T										1	T					T	
HUNTINGTON LAKE	SNOWFALL		T								6.0	1.0		T											20.5	2.5	14.0	2.0			5.0	
	SN ON GND	10	10	10	10	10	10	10	10	10	15	15	15	15	15	14	13	13	13	13	13	13	13	13	30	30	41	39	36	34	37	36
JESS VALLEY	SNOWFALL		1.0						T		T	T	T	2.0							T	T										
	SN ON GND		1	T	T	T						T		2	2	T																
LAKE CITY	SNOWFALL		-											4.5		1.0			T	2.0	2.0	2.0		T	-	-	-	-	-	-	-	-
	SN ON GND	-	-	-	-	-	-	-	-	-	-	-	-	2	2	1	1	1	T	1	2	3	2	1	-	-	-	-	-	-	-	-
LAKE SPAULDING	SNOWFALL		5.0								7.0	3.0	T	4.0											9.0	1.0	6.0			1.0	4.0	0.5
	SN ON GND	15	19	17	16	15	15	15	15	15	22	25	24	28	27	27	25	24	24	24	24	23	23	23	32	30	36	34	33	32	37	36
MANZANITA LAKE	SNOWFALL		6.0	1.0					T	T	4.0		T	-							0.5				3.0	4.0	4.0	T			5.0	2.0
	SN ON GND	4	10	8	7	6	6	6	6	7	11	11	10	15	15	14	13	12	12	12	12	12	11	11	14	16	19	19	17	13	15	17
MC CLOUD	SNOWFALL								T		3.0		T	1.0							T				11.0	2.0					1.0	
	SN ON GND	1	T	T	T	T	T	T	T		3	2	1	2	2	1	1	1	T		T				11	8	6	5	3	1	1	-
MINERAL	SNOWFALL		2.4	T					0.7		1.5	3.0		8.0											4.0	1.0	4.0				4.0	
	SN ON GND	2	5	4	3	3	2	2	3	2	3	6	6	10	10	[illegible]	9	9	6	5	5	5	5	5	9	10	14	12	12	12	15	14
MONO LAKE	SNOWFALL										T														5.0						6.0	
	SN ON GND																								4	3	3	2	2	1	-	-
MOUNT HAMILTON	SNOWFALL																														T	
	SN ON GND																															
MOUNT SHASTA WB CITY	SNOWFALL	T	T						T	7.5	2.0		7.5								T			8.1	5.5	T					0.6	
	SN ON GND	T	T	T	T	T	T	T			6	2	T	2	T	T	T								7	5	3	2	T		1	
	WTR EQUIV										0.6	0.3		0.3											0.7	0.5	0.5	0.3				
SANDBERG WB	SNOWFALL																														0.2	
	SN ON GND																															
SIERRA CITY	SNOWFALL													3.0							T				4.0	2.0	2.0	1.0	1.0		3.0	
	SN ON GND													3							T				4	4	5	4	3		3	3
SIERRAVILLE RS	SNOWFALL		T								1.0	0.5		4.0							T	T			1.0	T	7.0	T			1.0	T
	SN ON GND	1	1	1	1	1	T	T	T	T	2	2	-	4	4	4	4	3	2	2	2	2	2	2	3	T	7	4	3	3	3	T
SODA SPRINGS	SNOWFALL		6.0								10.0	8.0		5.0								1.0			14.0	12.0	17.0	4.0			12.0	3.0
	SN ON GND	36	39	38	37	36	35	34	33	32	39	45	45	48	47	46	45	44	42	40	39	39	38	[illegible]	50	60	71	72	70	68	75	77
SQUAW VALLEY LODGE	SNOWFALL		3.0						T		8.0	1.0	T	3.5								2.0	T	T	14.0	2.0	12.0				10.0	
	SN ON GND	21	24	23	23	22	22	21	21	20	28	27	27	27	27	26	26	26	26	26	26	28	26	26	36	37	46	45	45	44	50	48
STRAWBERRY VALLEY	SNOWFALL												0.2								T			0.4						T		
	SN ON GND												T	T	T									T	T	T	T	T		T	T	T
SUSANVILLE AP	SNOWFALL		0.6								1.0		1.5														1.0					
	SN ON GND		T										1	T													1	T				
TABLE MOUNTAIN	SNOWFALL																								T	T	1.0				T	
	SN ON GND																								T	T	1	T	T			
TAHOE	SNOWFALL		3.0								5.0	2.5		2.5											7.5	4.0	10.5	0.5			8.5	2.0
	SN ON GND	12	15	14	13	13	13	13	13	13	17	19	17	19	19	19	18	17	17	16	16	15	15	15	22	25	32	29	27	25	33	33
TEHACHAPI	SNOWFALL													T																		
	SN ON GND																															
TWIN LAKES	SNOWFALL		3.0	T							12.0	1.0	T	3.0							T				13.0	5.0	15.5	2.0		T	11.0	T
	SN ON GND	36	38	37	36	35	34	33	33	33	45	45	44	46	45	44	43	43	42	42	42	42	41	41	54	57	70	68	67	66	75	73
WHITE MOUNTAIN NO 1	SNOWFALL			T																					3.0	5.0	6.0				1.0	
	SN ON GND	5	4	4	2	2	T	T	T	T	T	T	T	T	T	T	T	T	T	T	T	T	T	T	3	8	14	14	14	14	15	15
WHITE MOUNTAIN NO 2	SNOWFALL			1.0																					2.0	5.0	4.0	1.0			2.0	
	SN ON GND	10	10	11	11	10	10	10	[illegible]	9	[illegible]	8	8	8	8	7	7	7	7	6	6	6	6	5	7	12	16	17	17	17	19	19
WOODFORDS	SNOWFALL		0.5								T			T											0.5	0.5	9.0				4.0	
	SN ON GND										T														1	1	6	4	4	4	2	3
YOSEMITE NATIONAL PARK	SNOWFALL		0.5											1.0										2.5								
	SN ON GND	2	2	T	T	T	T																	3	1	T	T	T	T	T	T	T

See reference notes following Station Index.

DAILY SOIL TEMPERATURES

Depth in Soil		1	2	3	4	5	6	7	8	9	10	11	12	13	14	15	16	17	18	19	20	21	22	23	24	25	26	27	28	29	30	31	Average
DAVIS AGRICULTURAL COLLEGE																																	
4 Inches (a)	MAX	52	50	54	54	55	49	46	45	48	47	52	52	49	51	50	49	47	47	51	50	48	50	49	46	50	50	57	54	56	54	56	50.6
	MIN	50	49	45	43	42	-	43	43	41	46	45	46	42	41	42	42	44	43	41	40	41	39	40	42	45	50	48	48	51	48	46	43.9
RIVERSIDE CITRUS EXPERIMENT STATION																																	
STATION 1 12 Inches (b)	MAX	53	52	52	52	54	55	56	55	55	54	54	54	54	53	54	55	55	55	55	55	55	54	53	52	53	54	54	54	54	54	54	54.0
	MIN	52	52	51	51	52	54	55	55	54	54	54	53	53	53	53	53	54	54	55	53	54	53	52	52	52	53	53	53	53	53	53	53.1
STATION 2 18 Inches (c)	MAX	52	52	52	52	53	53	52	52	52	52	52	52	51	52	53	54	53	52	51	51	51	50	50	49	49	50	50	50	51	51	51	51.4
	MIN	51	52	51	52	52	52	52	52	51	51	51	51	51	50	52	53	52	51	50	50	50	49	49	49	49	49	50	50	50	51	50	50.7
SALINAS																																	
6 Inches (d)	MAX	54	56	53	51	51	50	52	54	52	53	54	50	52	52	50	53	54	54	52	53	52	52	51	52	52	54	56	56	56	56	52	52.9
	MIN	48	49	48	46	48	46	46	46	48	48	48	48	46	45	42	44	46	46	44	45	46	44	44	46	50	50	50	50	50	50	48	46.6
SAN DIMAS TANBARK FLAT																																	
				12:01P						11:09A							11:58A							2:25P				3:38P	1:17P		2:32P		
1.5 Inches (e)		-	-	42	-	-	-	-	-	42	-	-	-	-	-	-	44	-	-	-	-	-	-	43	-	-	-	50	47	-	48	-	-
4.5 Inches		-	-	42	-	-	-	-	-	42	-	-	-	-	-	-	43	-	-	-	-	-	-	40	-	-	-	47	45	-	46	-	-
9 Inches		-	-	44	-	-	-	-	-	43	-	-	-	-	-	-	44	-	-	-	-	-	-	40	-	-	-	47	45	-	46	-	-
15 Inches		-	-	47	-	-	-	-	-	46	-	-	-	-	-	-	45	-	-	-	-	-	-	44	-	-	-	47	46	-	47	-	-
21 Inches		-	-	49	-	-	-	-	-	47	-	-	-	-	-	-	47	-	-	-	-	-	-	46	-	-	-	48	47	-	48	-	47.4
30 Inches		-	-	50	-	-	-	-	-	49	-	-	-	-	-	-	49	-	-	-	-	-	-	48	-	-	-	49	49	-	49	-	49.0
66 Inches		-	-	55	-	-	-	-	-	54	-	-	-	-	-	-	54	-	-	-	-	-	-	53	-	-	-	53	52	-	53	-	53.4
102 Inches		-	-	58	-	-	-	-	-	56	-	-	-	-	-	-	58	-	-	-	-	-	-	57	-	-	-	57	56	-	56	-	56.7
138 Inches		-	-	61	-	-	-	-	-	60	-	-	-	-	-	-	60	-	-	-	-	-	-	59	-	-	-	60	58	-	58	-	59.4

(a) SANDY LOAM -- UNDER BARE GROUND SURFACE. (b) RAMONA SANDY LOAM -- BARE GROUND, EXPOSED TO THE SUN. (c) RAMONA SANDY LOAM -- UNDER THE EAST SKIRT OF A VALENCIA ORANGE TREE, SHADED AND UNDER REGULARLY IRRIGATED SOIL. IRRIGATION WATER ON 18-INCH DEPTH FROM 8:00 A.M. JANUARY 14 TO 8:00 A.M. JANUARY 16. (d) SALINAS SILTY CLAY LOAM, BARE GROUND EXPOSED TO SUN. (e) SANDY LOAM -- UNDER GRASS.

SUPPLEMENTAL DATA

Station	Wind direction		Wind speed m. p. h.				Relative humidity averages - percent				Number of days with precipitation								
	Prevailing	Percent of time from prevailing	Average	Fastest mile	Direction of fastest mile	Date of fastest mile	4:00A PST	10:00A PST	4:00P PST	10:00P PST	Trace	.01–.09	.10–.49	.50–.99	1.00–1.99	2.00 and over	Total	Percent of possible sunshine	Average sky cover sunrise to sunset
BAKERSFIELD WB AIRPORT	NW	7	3.1	++16	NNW	12	93	86	66	90	8	4	3	0	0	0	15	-	7.4
BISHOP WB AIRPORT	-	-	-	-	-	-	-	45	28	-	0	3	2	0	0	0	5	-	5.2
BLUE CANYON WB AIRPORT	-	-	-	-	-	-	-	58	-	-	1	4	3	4	2	2	16	-	7.5
BURBANK WB AIRPORT	NNW	10	4.4	++25	N	10+	60	46	40	55	0	1	3	1	0	0	5	-	5.2
EUREKA WB CITY	-	-	7.5	38	SW	12	-	-	-	-	2	6	10	0	4	0	22	42	8.3
FRESNO WB AIRPORT	SE	13	4.7	23	SE	24	96	90	71	92	3	9	4	1	0	0	17	50	7.7
LOS ANGELES WB AIRPORT	W	13	6.3	++23	W	26	68	49	54	64	0	1	3	1	0	0	5	-	5.1
LOS ANGELES WB CITY	-	-	6.6	27	NW	10	61	46	46	59	[illegible]	2	1	1	1	0	5	80	4.2
MOUNT SHASTA WB CITY	-	-	-	-	-	-	-	78	73	-	5	3	6	5	1	0	20	-	7.9
OAKLAND WB AIRPORT	SE	12	6.4	++28	SSE	24+	86	77	67	83	2	3	5	3	1	0	14	-	7.5
RED BLUFF WB AIRPORT	SSE	16	8.2	38	SE	29	85	82	67	81	[illegible]	3	2	7	0	0	20	48	8.0
SACRAMENTO WB AIRPORT	SE	18	9.0	38	SE	25	95	91	79	92	4	4	5	4	0	0	17	41	8.4
SANDBERG WB	-	-	-	++48	NNW	27	-	54	-	-	0	[illegible]	3	0	0	0	7	-	5.7
SAN DIEGO WB AIRPORT	NE	11	4.7	21	SW	26	69	54	52	71	1	2	[illegible]	0	0	0	5	82	4.8
SAN FRANCISCO WB AIRPORT	WNW	8	6.2	40	SSW	25	87	80	68	84	2	3	2	6	0	0	13	-	7.2
SAN FRANCISCO FED OFFICE BLDG	-	-	6.1	31	S	25	-	†85	-	-	3	7	3	5	0	0	18	60	-
SAN JOSE	SE	26	5.8	30	SE	25	-	-	67	-	2	4	5	2	0	0	13	42	5.7
SANTA MARIA WB AIRPORT	WNW	12	4.5	++21	SW	26+	79	58	51	74	2	2	3	1	1	0	9	-	5.8
† 8:00 A.M.																			

++ FASTEST OBSERVED ONE MINUTE WIND SPEED. THIS STATION IS NOT EQUIPPED WITH AUTOMATIC RECORDING WIND INSTRUMENTS.

See reference notes following Station Index.

TOTAL PRECIPITATION

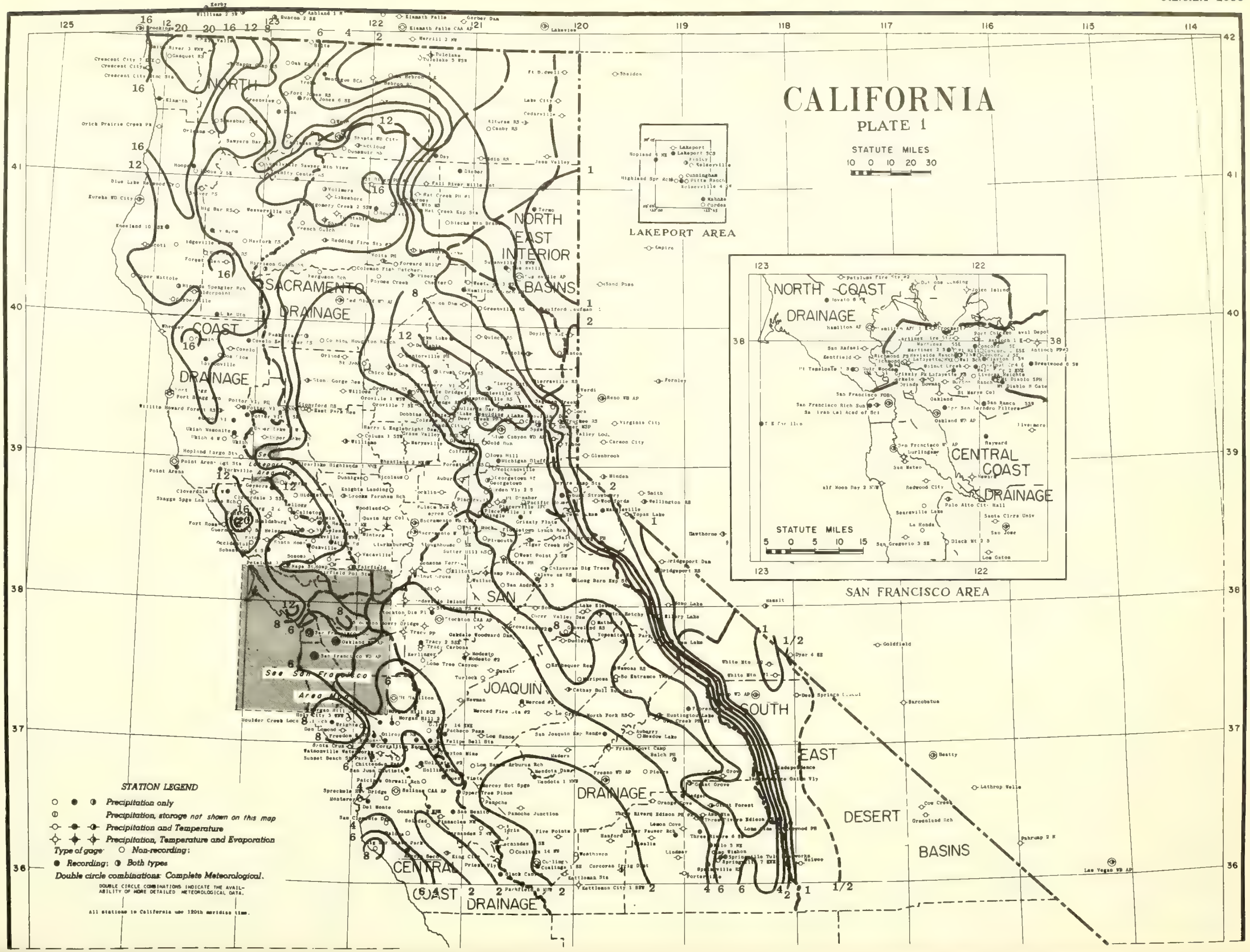

ISOLINES ARE DRAWN THROUGH POINTS OF APPROXIMATELY EQUAL VALUE. CAUTION SHOULD BE USED IN INTERPOLATING ON THESE MAPS, PARTICULARLY IN MOUNTAINOUS AREAS.

CALIFORNIA
PLATE 1
STATUTE MILES
10 0 10 20 30
LAKEPORT AREA
SAN FRANCISCO AREA
STATUTE MILES
5 0 5 10 15
NORTH COAST DRAINAGE
CENTRAL COAST DRAINAGE
SACRAMENTO DRAINAGE
NORTH EAST INTERIOR BASINS
SAN JOAQUIN DRAINAGE
SOUTH EAST DESERT BASINS
See Lakeport Area Map
See San Francisco Area Map
STATION LEGEND
Precipitation only
Precipitation, storage not shown on this map
Precipitation and Temperature
Precipitation, Temperature and Evaporation
Type of gage: Non-recording;
Recording; Both types.
Double circle combinations: Complete Meteorological.
DOUBLE CIRCLE COMBINATIONS INDICATE THE AVAILABILITY OF MORE DETAILED METEOROLOGICAL DATA.
All stations in California use 120th meridian time.
Revised 3-57 WBPC-SF

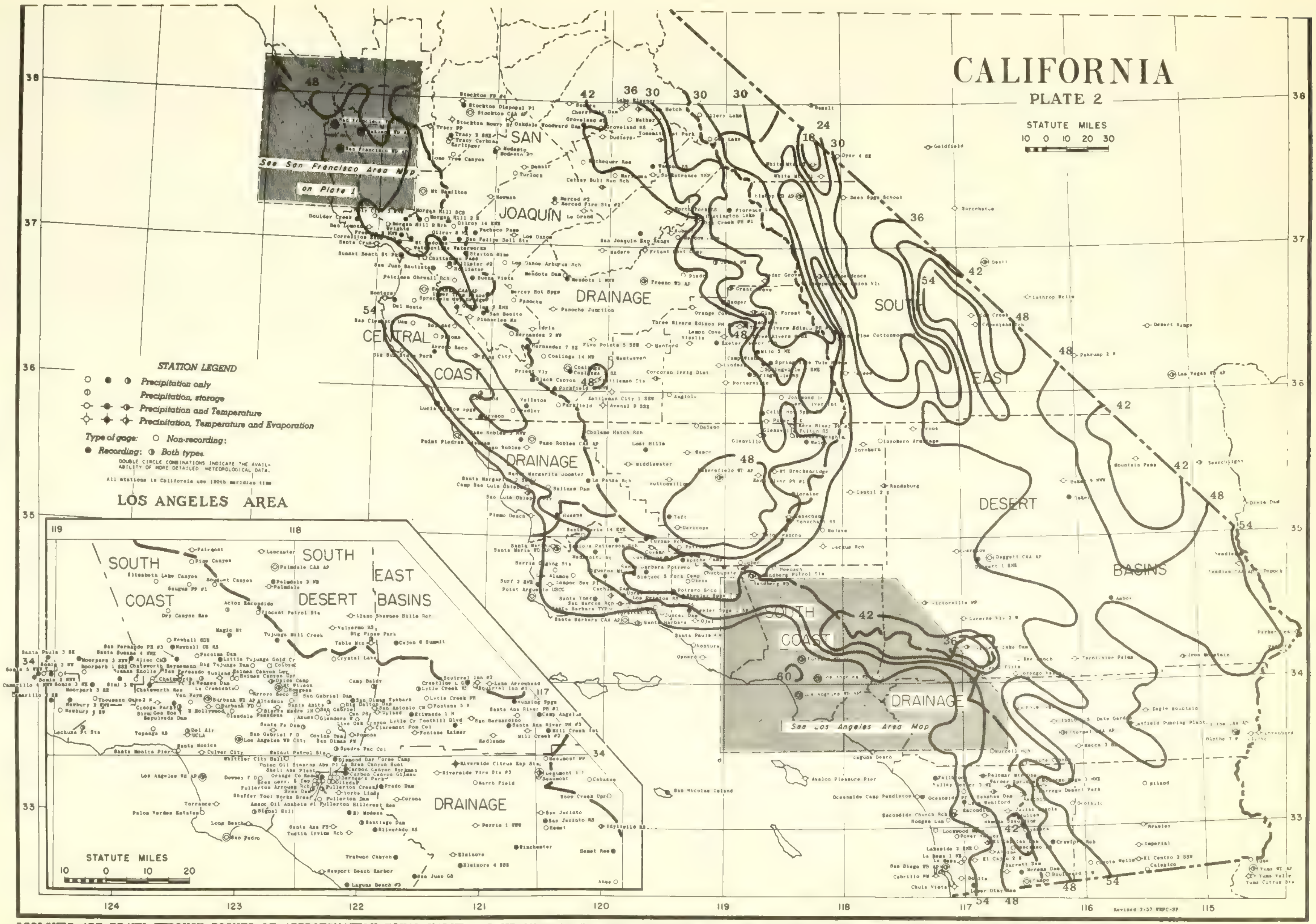

ISOLINES ARE DRAWN THROUGH POINTS OF APPROXIMATELY EQUAL VALUE. CAUTION SHOULD BE USED IN INTERPOLATING ON THESE MAPS, PARTICULARLY IN MOUNTAINOUS AREAS.

Station	Index No.	County	Drainage	Latitude	Longitude	Elevation	Observation Time Temp.	Observation Time Precip.	Observer	Refer To Tables
[illegible]	[illegible]	LOS ANGELES	29	34 [illegible]	118 17	[illegible]		5P	[illegible] C FASCOLD	3 C
ADIN RANGER STATION	[illegible]	MODOC	21	41 12	120 57	4193	5P	5P	U S FOREST SERVICE	2 3 5
[illegible]	[illegible]	HUMBOLDT	7	40 11	123 36	435	9A	9A	MRS CORA C OLSEN	2 3 5
[illegible]	[illegible]	LOS ANGELES	13	34 19	118 33	2367		5P	[illegible] SPRECHER	3 C
ALPINE	[illegible]	SAN DIEGO	33	3[illegible]	116 47	1700	4P	4P	ERNEST W WRIGHT	2 3 5
ALTADENA	[illegible]	LOS ANGELES	13	34 11	118 08	[illegible]		5P	RUBIO CANON L+W ASN	3
[illegible] RANGER STATION	[illegible]	[illegible]	21	41 29	[illegible]	4365	8A	[illegible]	U S FOREST SERVICE	2 3 5 7 C
[illegible]	176	[illegible]	6	34 33	115 45	620		MID	NAT CHLORIDE OF AM	C
ANGIOLA	[illegible]	TULARE	[illegible]	35 59	119 29	205		5P	ANGIOLA ELEV + WHSE	3
ANGWIN PACIFIC UNION COL	[illegible]	NAPA	17	38 35	122 26	1815	6P	6P	PACIFIC UNION COL[illegible]	2 3 5
ANTIOCH [illegible]	[illegible]	CONTRA COSTA	27	38 00	121 47	46	6P	6P	EDWARD C JENNINGS	2 3 5
ANTIOCH PUMPING PLANT [illegible]	0232	CONTRA COSTA	27	37 59	121 44	60	8A	8A	U S BUR RECLAMATION	2 3 5 6
ANZA	[illegible]	RIVERSIDE	33	33 33	116 41	3900		8A	CORPS OF ENGINEERS	3
[illegible]	[illegible]	VENTURA	[illegible]	[illegible]	119 [illegible]	4600		MID	KERN CO ROAD CAMP	C
[illegible]	[illegible]	[illegible]	24	36 14	1[illegible]	800		MID	CHARLES M HERBERT	C
ARROYO SECO RS FC 508 C	[illegible]	LOS ANGELES	13	34 13	118 10	[illegible]		5P	U S FOREST SERVICE	3
ASH MOUNTAIN	[illegible]	TULARE	[illegible]	[illegible] 29	118 50	1648	8A	8A	US NAT PARK SERVICE	2 3 5
[illegible] ANAHEIM [illegible]	[illegible]	ORANGE	26	33 55	117 53	350		7A	CORPS OF ENGINEERS	3
ATLAS ROAD	372	NAPA	17	38 25	122 15	1735		MID	GLADYS A DUTRA	C
ATWELL [illegible] CAMP	374	TULARE	9	36 28	118 40	6400		VAR	CORPS OF ENGINEERS	S
AUBERRY	[illegible]79	FRESNO	27	37 05	119 29	2003	4P	4P	UNION ELEM SCHOOL	2 3 5
AUBURN	[illegible]83	PLACER	1	38 54	121 04	1297	7A	7A	DAN BARHER	2 3 5
AVALON PLEASURE PIER	[illegible]	LOS ANGELES	32	33 21	118 20	0	8A	8A	HARBOR MASTER	2 3 5
[illegible]	0398	KINGS	10	35 54	120 03	550	8A	8A	TIDEWATER OIL CO	2 3 5 6
AZUSA FC 143	[illegible]	LOS ANGELES	26	34 [illegible]	117 54	607		5P	CORNELIUS SMITH	3
[illegible] RANCH	418	KERN	6	34 57	118 11	2645	5P	5P	GEORGE L TURCOTT	2 3 5 6
BADGER	0422	TULARE	9	36 38	119 01	3030		MID	MRS LUCILLE E WEDDLE	C
BADGER PASS	425	MARIPOSA	14	37 40	119 40	7300		VAR	US NAT PARK SERVICE	S
BAKER	43[illegible]	SAN BERDINO	6	35 16	116 [illegible]	940		MID	TOWN OF BAKER	C
BAKER 9 NNW	[illegible]47	SAN BERDINO	6	35 23	116 07	1045	8A	8A	L A WTR + PWR DEPT	2 3 5
BAKERSFIELD WB AIRPORT	[illegible]	KERN	10	35 25	119 03	[illegible]	[illegible]	MID	U S WEATHER BUREAU	2 3 5 C
BALCH POWER HOUSE	[illegible]	FRESNO	11	36 55	11[illegible]	1720		5P	P G + E COMPANY	3 C
BALL MOUNTAIN LOOKOUT	[illegible]58	TEHAMA	23	[illegible] 56	122 47	6500		VAR	CORPS OF ENGINEERS	S
[illegible] PARK	[illegible]	ORANGE	26	33 56	117 51	[illegible]00		8A	CORPS OF ENGINEERS	3
BARRETT DAM	[illegible]	SAN DIEGO	33	32 41	116 40	1623	7A	7A	SAN DIEGO WATER DEPT	2 3 5
BARSTOW	[illegible]519	SAN BERDINO	15	34 54	117 01	2142	4P	4P	SO CALIF WATER CO	2 3 5
BATES RIDGE	0543	SNTA BARBARA	[illegible]	34 5[illegible]	119 54	5300		VAR	U S FOREST SERVICE	S
BEAUMONT	[illegible]	RIVERSIDE	28	33 56	116 59	2580		8A	BEAUMONT IRRIG DIST	3 C
BEAUMONT PUMPING PLANT	[illegible]	RIVERSIDE	28	33 59	116 58	3045		7A	BEAUMONT IRRIG DIST	3 6
BEAUMONT 1 E	[illegible]	RIVERSIDE	6	33 56	116 57	2589	4P	4P	U S WB OBSERVER	2 3 5
BEEHIVE MEADOW	[illegible]	TUOLUMNE	[illegible]7	38 00	119 47	[illegible]		VAR	HETCH HETCHY WTR SUP	S
BEL AIR FC 10	[illegible]	LOS ANGELES	33	34 05	118 27	540		5P	T J LE BLANC	3 C
BEN LOMOND	[illegible]674	SANTA CRUZ	4	37 05	122 06	34	5P	5P	MRS N T SHAW	2 3 5
BENSONS FERRY	[illegible]682	SAN JOAQUIN	16	38 15	121 26	17		7A	DAVID P CAMERON JR	3
BERKELEY	[illegible]	ALAMEDA	4	37 52	122 15	299	8P	8P	UNIVERSITY OF CALIF	2 3 5 C
[illegible]	0715	SISKIYOU	12	41 52	122 14	614[illegible]		VAR	U S WEATHER BUREAU	S
BIEBER	0731	LASSEN	21	41 07	121 08	4130		MID	MARK P HICKS	C
BIG BAR RANGER STATION	[illegible]	TRINITY	35	40 45	123 15	[illegible]	8A	8A	U S FOREST SERVICE	2 3 5
BIG BEAR LAKE DAM	[illegible]	SAN BERDINO	28	34 14	116 58	6815	5P	6A	KENNETH V SIMPSON	2 3 5 7 C
BIG CREEK PH NO 1	[illegible]	FRESNO	27	37 12	119 15	4928	5P	5P	SO CALIF EDISON CO	2 3 5 7
BIG DALTON DAM FC223B-E	[illegible]	LOS ANGELES	26	34 10	117 49	1575		5P	D E WILSON	3
BIG PINE CREEK	0767	INYO	19	37 08	118 28	10000		VAR	DEPT WATER RESOURCES	S
BIG PINES PARK FC 83	[illegible]779	LOS ANGELES	7	34 23	117 41	6860		5P	HOWARD ROWE	3 C
BIG SUR STATE PARK	[illegible]	MONTEREY	4	36 15	121 47	220		8A	STATE PARK SERVICE	3
BIG TUJUNGA DAM FC46D-E	[illegible]798	LOS ANGELES	13	34 18	118 11	2315		5P	D J ROBERTSON	3
BIRMINGHAM GEN HOSPITAL	[illegible]	LOS ANGELES	13	34 11	118 30	[illegible]		MID	CORPS OF ENGINEERS	C
BISHOP PASS SNOW [illegible]	[illegible]	FRESNO	11	37 06	118 34	[illegible]		VAR	CORPS OF ENGINEERS	S
BISHOP WB AIRPORT	0822	INYO	19	37 22	118 [illegible]	4108	MID	MID	U S WEATHER BUREAU	2 3 5 7 C
BISHOP UNION CARBIDE	[illegible]	INYO	19	37 22	118 43	[illegible]	10A	10A	UNION CARBIDE CO	2 3 5
BLACK MTN 2 S	0850	SANTA CLARA	4	37 17	122 09	2331		3P	MRS PROCTOR A CAHILL	3
BLACKS MOUNTAIN	[illegible]	LASSEN	21	40 46	121 12	7200		VAR	U S WEATHER BUREAU	S
BLACKS MOUNTAIN BRANCH	[illegible]	LASSEN	21	40 44	121 15	5600		7A	U S FOREST SERVICE	3
BLUE CANYON WB AIRPORT	0897	PLACER	8	39 17	120 42	5280	MID	MID	U S WEATHER BUREAU	2 3 5 7 C
BLUE LAKE REDWOOD CREEK	[illegible]	HUMBOLDT	17	40 55	[illegible]	[illegible]		9A	JOHN S HULL	3
#BLYTHE	[illegible]	RIVERSIDE	5	33 37	114 36	266	6P	6P	O W MALMGREN	2 3 5
BLYTHE 7 W	0925	RIVERSIDE	5	33 37	114 43	390		MID	STATE DIV OF FSTRY	C
BLYTHE CAA AIRPORT	0927	RIVERSIDE	5	33 37	114 43	[illegible]	MID	MID	U S CIVIL AERO ADM	2 3 5
BOCA	[illegible]	NEVADA	36	39 23	120 06	5532	8A	8A	HAROLD M PABST	2 3 5 6 7
BONITA	0968	SAN DIEGO	33	32 40	117 02	105	5P	5P	R M ALLEN	2 3 5
BORREGO DESERT PARK	0983	SAN DIEGO	6	33 16	116 25	850		8A	CORPS OF ENGINEERS	3
BORREGO SPRINGS 3 NNE	[illegible]	SAN DIEGO	6	33 17	116 21	625	8A	8A	DI GIORGIO FRUIT	2 3 5
BOULDER CREEK LOCATELLI RANCH	[illegible]	SANTA CRUZ	4	37 08	122 12	2200		MID	VINCENT D LOCATELLI	C
BOULEVARD	[illegible]	SAN DIEGO	6	32 40	116 17	3400		9A	CORPS OF ENGINEERS	3
BOUQUET CANYON	[illegible]	LOS ANGELES	13	34 35	118 21	3000		MID	L A WTR + PWR DEPT	3
BOWMAN DAM	[illegible]	NEVADA	8	39 27	1[illegible] 40	5347	5P	5P	NEVADA IRRIG DIST	2 3 5 C
BRADLEY	[illegible]	MONTEREY	24	35 52	120 48	540		8A	ALBERT C RIST	3
BRAWLEY	[illegible]	IMPERIAL	6	32 59	115 32	-119	8A	8A	LYLE C WHITTED	2 3 5
BRAY 10 WSW	1050	SISKIYOU	12	41 34	122 08	5759		VAR	U S WEATHER BUREAU	S
BREA BERRY AND IMPERIAL	1054	ORANGE	26	33 55	117 54	350		8A	CORPS OF ENGINEERS	3
BREA CITY	1056	ORANGE	26	33 55	117 54	350		8A	CORPS OF ENGINEERS	3
BREA DAM	1057	ORANGE	26	33 53	117 56	275		8A	CORPS OF ENGINEERS	3 C
BRENTWOOD 6 SW	1060	CONTRA COSTA	27	37 53	121 47	325		MID	VERNON R CAKEBREAD	C
BRIDGEPORT	1072	MONO	38	38 15	119 14	647[illegible]	6P	6P	BRUCE L BOELK	2 3 5 7
BRIDGEPORT RANGER STA	1076	MONO	38	38 16	119 17	6550		MID	U S FOREST SERVICE	C
BRIDGEVILLE 4 NNW	1080	HUMBOLDT	7	40 31	123 49	2050		8A	MRS ALBERT R HUNT	3
BROOKS FARNHAM RANCH	1112	YOLO	23	38 46	122 09	350	9A	9A	MRS JOYCE A FARNHAM	2 3 5 C
BRUSH CREEK RANGER STA	1130	BUTTE	8	39 41	121 20	3560		8A	U S FOREST SERVICE	3 C
BRUSHY SPRGS GUARD STA	1133	PLACER	1	39 00	120 35	4800		VAR	CORPS OF ENGINEERS	S
BRYSON	1142	MONTEREY	24	35 48	121 05	925		MID	ERNEST A WEFERLING	C
BUCKS LAKE	1161	PLUMAS	8	39 54	121 12	5200		MID	MRS FAYE D MC HUGH	C
BUENA VISTA	1170	SAN BENITO	20	36 46	121 11	1640		MID	MRS LOLA F GALLI	C
BULLARDS BAR PWR HOUSE	1180	YUBA	8	39 25	121 09	1740		4P	P G + E COMPANY	3
BURBANK FIRE DEP FC 226B	1192	LOS ANGELES	13	34 11	118 18	680		5P	CHIEF W J TAYLOR	3
#BURBANK WB AIRPORT	1194	LOS ANGELES	13	34 12	118 22	699	MID	MID	U S WEATHER BUREAU	2 3 5 C
BURLINGAME	[illegible]	SAN MATEO	4	37 35	122 21	10	4P	4P	CITY OF BURLINGAME	2 3 5 6
BURNEY	1214	SHASTA	21	40 53	121 40	3127	8A	8A	RUTH C ESTES	2 3 5
BURTON RANCH	1216	CONTRA COSTA	4	37 52	122 05	560		8A	MRS M A R STIRTON	3
BUTTONWILLOW	1244	KERN	10	35 24	119 28	268	8A	8A	BUENA VISTA W S DIST	2 3 5
CABAZON	1250	RIVERSIDE	6	33 55	116 47	1815		5P	JAMES A WAKELAND	3
CABRILLO NAT MONUMENT	1252	SAN DIEGO	33	32 40	117 14	410	5P	5P	US NAT PARK SERVICE	2 3 5
CACHUMA DAM	1253	SNTA BARBARA	32	34 35	119 59	781	8A	8A	U S BUR RECLAMATION	2 3 5 6 C
CAJON WEST SUMMIT	1272	SAN BERDINO	6	34 [illegible]	117 34	4780		MID	SAN BERDINO CO FCD	C
CALAVERAS BIG TREES	1277	CALAVERAS	2	38 17	120 19	4696	8A	8A	CAL DIV BEACH + PKS	2 3 5
CALAVERAS RANGER STA	1280	CALAVERAS	34	38 12	120 22	3343		MID	U S FOREST SERVICE	C
CALEXICO	1288	IMPERIAL	6	32 40	115 27	3		5P	IMPERIAL IRRIG DIST	3
CALIFORNIA HOT SPRGS RS	1300	TULARE	9	35 52	118 41	2975		MID	U S FOREST SERVICE	C
CALISTOGA	1312	NAPA	17	38 35	122 35	365		7A	JOSEPH J SCHOLL JR	3
CALLAHAN RANGER STATION	1316	SISKIYOU	12	41 18	122 48	3136	5P	5P	U S FOREST SERVICE	2 3 5
CAMARILLO 2 SE	1336	VENTURA	33	34 12	119 01	123		MID	ADOHR FARMS	C
CAMARILLO 4 NNW	1338	VENTURA	33	34 16	119 05	352		MID	ROBERT S GRETHER	C
CAMP ANGELUS	1369	SAN BERDINO	28	34 09	116 59	5800		MID	JOSEPH HOLT	C
CAMP BALDY FC 85 F	1373	LOS ANGELES	26	34 14	117 40	4300		8A	HERBERT STONE	3 C
CAMPO	1424	SAN DIEGO	33	32 37	116 28	2612	5P	7A	ARCHIE C LEACH	2 3 5
CAMP PARDEE	1428	CALAVERAS	16	38 15	120 51	658	8A	8A	E BAY MUN UTL DIST	2 3 5 6 C
CAMP PIONEER SKI SHLTER	1433	SIERRA	8	39 38	120 34	5565		VAR	U S FOREST SERVICE	S
CAMP SAN LUIS OBISPO	1444	SN LUIS OBPO	4	35 21	120 41	625		8A	CORPS OF ENGINEERS	3
CAMPTONVILLE RANGER STA	1462	YUBA	8	39 27	121 03	2745		8A	U S FOREST SERVICE	3 C
CAMP WISHON	1470	TULARE	9	36 11	118 40	3800		MID	JESS L BURLESON	C
CANBY RANGER STATION	1476	MODOC	21	41 27	120 52	4312		8A	U S FOREST SERVICE	3
CANOGA PARK PIERCE COL	1484	LOS ANGELES	13	34 11	118 34	794	4P	4P	PIERCE JR COLLEGE	2 3 5
CANTIL	1488	KERN	6	35 18	117 58	2010	6P	6P	POSTMASTER	2 3 5
CANYON DAM	1497	PLUMAS	8	40 10	121 05	4555	5P	5P	P G + E COMPANY	2 3 5 7
CARBON CANYON GILMAN	1518	ORANGE	26	33 56	117 48	1775		MID	CORPS OF ENGINEERS	C
CARBON CANYON WORKMAN	1520	SAN BERDINO	26	33 57	117 48	1175		MID	CORPS OF ENGINEERS	C
CATHAY BULL RUN RANCH	1588	MARIPOSA	27	37 24	120 03	1425	9A	9A	WM H ALISON	2 3 5 C
CAZADERO	1602	SONOMA	22	38 32	123 07	1040		5P	MRS HAZEL L BOROTRA	3
CECILVILLE SAWYER MOUNTAIN VIEW	1606	SISKIYOU	12	41 06	123 03	3000	6P	6P	KENNETH R JACOBSON	2 3 5
CEDAR GROVE	1609	FRESNO	11	36 47	118 40	4650	2P	2P	US NAT PARK SERVICE	2 3 5
CEDARVILLE	1614	MODOC	18	41 32	120 10	4672	8A	8A	US SOIL CON SERVICE	2 3 5
CENTERVILLE POWER HOUSE	1624	BUTTE	23	39 47	121 40	522	8P	8P	P G + E COMPANY	2 3 5
CHALLENGE RANGER STA	1653	YUBA	8	39 29	121 14	2575		8A	U S FOREST SERVICE	3
CHATSWORTH HEYNEMANN RANCH	1679	LOS ANGELES	13	34 16	118 36	1000		7A	CORPS OF ENGINEERS	3
CHATSWORTH FC 24 D	1680	LOS ANGELES	13	34 15	118 36	957		VAR	LONNIE BATWAY	3
CHATSWORTH RESERVOIR	1682	LOS ANGELES	13	34 14	118 37	665		MID	CORPS OF ENGINEERS	C
CHERRY VALLEY DAM	1697	TUOLUMNE	37	37 58	119 55	4765	8A	8A	HETCH HETCH WTR SUP	2 3 5
CHESTER	1700	PLUMAS	8	40 18	121 13	4530	4P	4P	MRS C B KROEKER	2 3 5
CHICO EXPERIMENT STA	1715	BUTTE	23	39 42	121 47	205	4P	4P	US PLANT INTRO GRDN	2 3 5 6 C
CHITTENDEN PASS	1739	SAN BENITO	20	36 54	121 36	125		8A	ARTHUR A HARTMAN	3
CHOLAME HATCH RANCH	1743	SN LUIS OBPO	24	35 41	120 12	1975		MID	EVERETT C HATCH	C
CHUCHUPATE RANGER STA	1754	VENTURA	10	34 48	119 00	5250		MID	U S FOREST SERVICE	C
CHULA VISTA	1758	SAN DIEGO	33	32 36	117 06	9	8A	8A	WESTERN SALT COMPANY	2 3 5 6
CISCO RANGER STATION	1768	PLACER	8	39 18	120 31	5739		8A	U S FOREST SERVICE	3
CLAREMONT POMONA COL	1779	LOS ANGELES	26	34 06	117 43	1201	6P	6P	F P BRACKETT OBSY	2 3 5
CLARKSBURG	1784	YOLO	23	38 25	121 32	14	8A	8A	AMER CRYSTAL SUG CO	2 3 5
CLAYTON 1 SW	1786	CONTRA COSTA	4	37 56	121 58	1010		MID	HENRY J KAISER CO	C
CLEARLAKE	1806									
HIGHLANDS 1 NNE	1806	LAKE	23	38 58	122 38	1352	6P	6P	EDWARD J SERRA	2 3 5 C
CLOVERDALE 3 SSE	1838	SONOMA	22	38 46	122 59	320	8A	8A	ARTINO MUZZIN	2 3 5
CLOVERDALE 11 W	1840	SONOMA	22	38 46	123 13	1750		MID	FRANK S ORNBAUM	C
CLOVER MEADOWS GS	1844	MADERA	27	37 32	119 17	7002		VAR	U S FOREST SERVICE	S
COALINGA	1864	FRESNO	27	36 09	120 21	671	11P	11P	COALINGA FIRE DEPT	2 3 5
COALINGA 1 SE	1867	FRESNO	27	36 08	120 20	663		MID	UNION OIL COMPANY	C
COALINGA 14 NW	1869	FRESNO	27	36 14	120 34	1640		5P	MRS CHARLES HOWELL	3
COLBYS FC 53 D	1896	LOS ANGELES	13	34 18	118 07	3675		4P	E R SHINN	3
COLD SPRINGS CAMP	1905	MONTEREY	4	36 13	121 41	3280		VAR	U S FOREST SERVICE	S
COLEMAN FISH HATCHERY	1907	SHASTA	23	40 24	122 09	420		7A	U S F + W L SERVICE	3
COLFAX	1912	PLACER	8	39 06	120 58	2418	4P	4P	SOUTHERN PACIFIC CO	2 3 5
COLGATE POWER HOUSE	1916	YUBA	8	39 20	121 11	585		8A	P G + E COMPANY	3
COLUSA 1 SSW	1948	COLUSA	23	39 12	122 01	60	6P	6P	BERNERD J STEPHENS	2 3 5
CONCORD 3 E	1962	CONTRA COSTA	4	37 58	121 59	195		8A	HOWARD R LEE	3
CONCORD 1 SE	1965	CONTRA COSTA	4	37 59	122 [illegible]	110		MID	MRS JEANETTE M HALE	C
CORCORAN IRRIG DISTRICT	2012	KINGS	9	36 06	119 34	200	8A	8A	S S WHITEHEAD	2 3 5 C
CORDES	2015	LAKE	23	38 51	122 47	2610		9A	EDWARD J CORDES	3
CORNING HOUGHTON RANCH	2027	TEHAMA	23	39 54	122 22	487		8A	FRANKLIN K REED	3
CORONA	2031	RIVERSIDE	28	33 53	117 34	610	4P	4P	JAMESON COMPANY	2 3 5
CORRALITOS ENOS RANCH	2051	SANTA CRUZ	20	37 00	121 49	730		MID	ALFRED T ENOS	C
COTTONWOOD CREEK	2069	INYO	19	36 29	118 11	10600		VAR	DEPT WATER RESOURCES	S
COVELO	2081	MENDOCINO	7	39 47	123 15	1385	8A	8A	GRANT W HANCOCK	2 3 5
COVELO EEL RIVER RS	2084	MENDOCINO	7	39 50	123 05	1514		MID	U S FOREST SERVICE	C
COVINA TEMPLE FC 193	2090	LOS ANGELES	26	34 05	117 52	575		5P	WILLIAM B TEMPLE	3
COW CREEK	2092	INYO	6	36 32	116 53	-152	4P	4P	US NAT PARK SERVICE	2 3 5
COYOTE CANYON	2103	RIVERSIDE	6	33 26	116 30	2300		3P	CORPS OF ENGINEERS	3
COYOTE WELLS	2111	IMPERIAL	6	32 44	115 58	250		8A	CORPS OF ENGINEERS	3
CRABTREE MEADOW	2114	TULARE	10	36 34	118 20	10720		VAR	CORPS OF ENGINEERS	S
CRAWFORD RANCH	2139	SAN DIEGO	6	32 53	116 17	1500		MID	ROBERT A CRAWFORD	C
CRESCENT CITY 1 N	2147	DEL NORTE	17	41 46	124 12	4[illegible]	4P	4P	THE CAL-ORE PWR CO	2 3 5
CRESCENT CITY 7 ENE	2148	DEL NORTE	17	41 48	124 05	120		8A	CAL DIV BEACH + PKS	3
CRESCENT CITY MNTNC STA	2150	DEL NORTE	17	41 46	124 12	50		MID	STATE DIV OF HWYS	C
CRESTLINE LAKE GREGORY	2163	SAN BERDINO	15	34 15	117 17	4530		MID	CR FST CO WATER DIST	C
#CROCKETT	2177	CONTRA COSTA	4	38 03	122 13	12	4P	4P	CAL HAWAIIAN SUG CO	2 3 5
CRYSTAL LAKE EAST PINE FLAT FC 283 B	2199	LOS ANGELES	26	34 20	117 50	5770		8A	NORMAN WHITE	3
#CULVER CITY	2214	LOS ANGELES	33	34 01	118 23	80	4P	4P	CULVER CITY	2 3 5
CUMMINGS	2218	MENDOCINO	7	39 50	123 38	1324		5P	D A BUTLER	3
CUNNINGHAM	2224	LAKE	23	38 57	122 52	1421		8A	MRS M V CUNNINGHAM	3
CUYAMA	2236	SNTA BARBARA	30	34 56	119 37	2240	8A	8A	JOHN S ROWELL	2 3 5
CUYAMACA	2239	SAN DIEGO	25	32 59	116 35	4650	8A	8A	A M LEWIS	2 3 5 7
CUYAMA RANCH	2248	SN LUIS OBPO	30	34 59	119 40	2150		MID	CORPS OF ENGINEERS	C
CUYAMA RANGER STATION	2249	SNTA BARBARA	30	34 51	119 29	2749		MID	U S FOREST SERVICE	C
DAGGETT 1 ENE	2255	SAN BERDINO	6	34 52	116 52	1975		MID	COOL WATER RANCH	C
DAGGETT CAA AIRPORT	2257	SAN BERDINO	6	34 52	116 47	1922	MID	MID	U S CIVIL AERO ADM	2 3 5
DAVIS AGR COLLEGE	2294	YOLO	23	38 32	121 45	51	8A	8A	UNIVERSITY OF CALIF	2 3 5 6 C G
DAY	2306	MODOC	21	41 13	121 23	3650		MID	HERMAN L LORENZEN	C
DEEP SPRINGS SCHOOL	2331	INYO	6	37 22	117 59	5225	5P	5P	DEEP SPRINGS SCHOOL	2 3 5 7
DEER CREEK POWER HOUSE	2334	NEVADA	8	39 18	120 51	3700	5P	5P	P G + E COMPANY	[illegible] 3 5
DELANO	2346	KERN	9	35 47	119 15	323		8A	DELANO FIRE DEPT	3
DEL MONTE	2362	MONTEREY	4	36 36	121 52	46		MID	USN POSTGRAD SCHOOL	C
DENAIR	2389	STANISLAUS	37	37 32	120 48	124	5P	5P	W F MOORE	2 3 5
DE SABLA	2402	BUTTE	23	39 52	121 37	2713	4P	4P	P G + E COMPANY	2 3 5
DESCANSO RANGER STATION	2406	SAN DIEGO	33	32 51	116 37	3500		8A	U S FOREST SERVICE	3
DIAMOND BAR HORSE CAMP	2432	LOS ANGELES	26	33 59	117 50	750		MID	CORPS OF ENGINEERS	C
DOBBINS COLGATE FOREBAY	2458	YUBA	8	39 21	121 12	1550	4P	4P	P G + E COMPANY	[illegible] 3 5
DONNER MEMORIAL STA PK	2467	NEVADA	36	39 19	120 14	5937	8A	8A	CARL WHITEFIELD	2 3 5
DOS RIOS	2490	MENDOCINO	7	39 43	123 21	927		8A	STUART T PRICKETT	3
DOUBLEBUNK MEADOW	2492	TULARE	10	35 57	118 36	6200		VAR	CORPS OF ENGINEERS	S
DOWNEY FIRE DEPT FC107C	2494	LOS ANGELES	33	33 56	118 08	130		5P	DOWNEY FIRE DEPT	3
DOWNIEVILLE RANGER STA	2500	SIERRA	8	39 34	120 50	2895	8A	8A	U S FOREST SERVICE	2 3 5 C
DOYLE 5 SSE	2506	LASSEN	18	39 57	120 05	4385	7A	7A	FRANK M ROWLAND	2 3 5 7
DRY CANYON RESERVOIR	2516	LOS ANGELES	29	34 29	118 32	1511		7A	JAMES B RAY	3
DUDLEYS	2539	MARIPOSA	14	37 45	120 06	3000	6P	6P	W D MC LEAN	2 3 5
DUNNIGAN	2568	YOLO	23	38 53	121 58	63		9A	MRS ALETHA G HUNT	3
DUNSMUIR RANGER STATION	2572	SISKIYOU	23	41 13	122 16	2420		8A	U S FOREST SERVICE	3
DUTTONS LANDING	2580	NAPA	17	38 12	122 18	20	8A	8A	DAN STEELE	2 3 5 6
EAGLE MOUNTAIN	2598	RIVERSIDE	6	33 47	115 28	973	7A	7A	METRO WATER DISTRICT	2 3 5
EAST PARK RESERVOIR	2640	COLUSA	23	39 22	122 31	1205	8A	8A	ORLAND UNIT WU ASSN	2 3 5
EAST VIDETTE MEADOW	2653	TULARE	11	36 44	118 23	10400		VAR	CORPS OF ENGINEERS	S
EL CAJON 2 E	2705	SAN DIEGO	33	32 47	116 55	525	SS	SS	EDWIN R CUNNINGHAM	2 3 5
EL CAPITAN DAM	2709	SAN DIEGO	25	32 53	116 49	600	8A	8A	SAN DIEGO WATER DEPT	2 3 5 C
EL CENTRO 2 SSW	2713	IMPERIAL	6	32 46	115 34	30	5P	5P	EL CENTRO WATER DEPT	2 3 5 C
ELECTRA POWER HOUSE	2728	AMADOR	16	38 20	120 40	715	5P	5P	P G + E COMPANY	2 3 5
ELIZABETH LAKE CANYON FC 128 B	2735	LOS ANGELES	29	34 36	118 34	2075		5P	E E STUDLEY	3
ELK VALLEY	2749	DEL NORTE	17	42 00	123 43	1711	5P	5P	ROBERT E BOTTEL	2 3 5
ELLERY LAKE	2756	MONO	38	37 56	119 14	9600		MID	CALIF ELEC POWER CO	3
ELLIOTT	2760	SAN JOAQUIN	16	38 14	121 11	90		7A	C NORMAN ADAMS	3
EL MODENA	2775	ORANGE	28	33 48	117 47	464		MID	HOMER F WANNAMAKER	C
ELSINORE	2805	RIVERSIDE	28	33 40	117 21	1300	6P	6P	STATE DIV OF FSTRY	2 3 5
ELSINORE 4 SSE	2812	RIVERSIDE	28	33 37	117 19	1305		MID	JOHN L EWING	C
ESCONDIDO	2862	SAN DIEGO	33	33 07	117 05	660	6P	6P	DARWIN M TING	2 3 5
ESCONDIDO CHURCH RANCH	2871	SAN DIEGO	33	33 06	117 05	715	6P	6P	ALBERT A CHURCH	2 3 5 C
ETIWANDA	2895	SAN BERDINO	28	34 08	117 31	1390		MID	CORPS OF ENGINEERS	C
ETNA	2899	SISKIYOU	12	41 28	122 54	2912		MID	LAWRENCE E BUCHNER	C
#EUREKA WB CITY	2910	HUMBOLDT	17	40 48	124 10	43	MID	MID	U S WEATHER BUREAU	2 3 5 C
EXCHEQUER RESERVOIR	2920	MARIPOSA	14	37 35	120 16	484		5P	MERCED IRRIG DIST	3
EXETER FAUVER RANCH	2922	TULARE	9	36 21	119 04	439		MID	CHARLES O COULTER	[illegible]
FAIRFIELD	2933	SOLANO	23	38 15	122 03	15		MID	SOLANO CO SURVEYOR	C
FAIRFIELD POLICE STA	2934	SOLANO	23	38 15	122 03	19	4P	4P	POLICE DEPARTMENT	[illegible] 3 5
FAIRMONT	2941	LOS ANGELES	15	34 42	118 26	3060	6A	6A	L A WTR + PWR DEPT	2 3 5
FALLBROOK	2958	SAN DIEGO	33	33 21	117 15	542		MID	US SOIL CON SERVICE	C
FALL RIVER MILLS INTAKE	2964	SHASTA	21	41 01	121 28	3340	8A	8A	P G + E COMPANY	2 3 5 6 7
FERGUSON RANCH	3020	TEHAMA	23	40 21	122 27	800		7A	MRS LISA FERGUSON	3
FIDDLETOWN LYNCH RANCH	3038	AMADOR	16	38 31	120 42	2100		8A	WENTWORTH LYNCH	3 C
FIGUEROA MOUNTAIN	3048	SNTA BARBARA	32	34 44	120 00	3150		MID	U S FOREST SERVICE	C
FINLEY 1 NNE	3055	LAKE	23	39 01	122 52	1340		6P	OTIS B BOARDMAN	C
FIVE POINTS 5 SSW	3083	FRESNO	11	36 21	120 09	285	6P	[illegible]	RAYMOND THOMAS RANCH	2 3 5
FLORENCE LAKE	3093	FRESNO	27	37 16	118 58	7355		MID	SO CALIF EDISON CO	C
FOLSOM DAM	3113	SACRAMENTO	1	38 42	121 09	350	8A	8A	U S BUR RECLAMATION	2 3 5 6
FONTANA 5 N	3118	SAN BERDINO	28	34 11	117 27	1972		6P	ROLAND W GETCHELL	3
FONTANA KAISER	3120	SAN BERDINO	28	34 05	117 30	1090	4P	4P	KAISER STEEL CORP	2 3 5
FOREST GLEN	3130	TRINITY	35	40 23	123 20	2340	8A	8A	MRS B E ESLICK	2 3 5
FORESTHILL RANGER STA	3134	PLACER	1	39 01	120 50	3200		[illegible]	U S FOREST SERVICE	3
FORT BIDWELL	3157	MODOC	18	41 51	120 08	4498	5P	5P	L J FEE	2 3 5 7
FORT BRAGG	3161	MENDOCINO	17	39 27	123 48	80	8A	8A	CAL-WEST RR + NAV CO	2 3 5 C
FORT BRAGG AVIATION	3164	MENDOCINO	17	39 24	123 49	61	11P	11P	U S WB OBSERVER	2 3 5
FORT JONES 6 ESE	3176	SISKIYOU	12	41 35	122 43	3324		MID	CARL C CRAMER	C
FORT JONES RANGER STA	3182	SISKIYOU	12	41 36	122 51	2720	4P	4P	U S FOREST SERVICE	2 3 5
FORT ROSS	3191	SONOMA	17	38 31	123 15	114	6P	[illegible]	C A CALL	2 3 5
FORWARD MILL	3204	SHASTA	23	40 26	121 44	3300		8A	ALVA J FORWARD	3
FREEDOM 8 NNW	3232	SANTA CRUZ	20	37 03	121 49	1495		MID	MRS ANNA E DRAGICH	C
FRENCH GULCH	3242	SHASTA	23	40 42	122 38	1100		[illegible]	MRS CLARA JONES	3
FRESNO WB AIRPORT	3257	FRESNO	27	36 46	119 42	331	MID	MID	U S WEATHER BUREAU	2 3 5 [illegible]
FRIANT GOVERNMENT CAMP	3261	FRESNO	27	36 59	119 43	410	8A	8A	U S BUR RECLAMATION	[illegible] 3 5 6
FULLERTON ARROUES RANCH	3279	ORANGE	26	33 54	117 55	330		8A	CORPS OF ENGINEERS	3
FULLERTON CREEK NO 5	3282	ORANGE	26	33 55	117 52	400		VAR	CORPS OF ENGINEERS	3
FULLERTON DAM	3285	ORANGE	26	33 54	117 53	310		8A	CORPS OF ENGINEERS	3 C
FULLERTON HILLCREST RES	3288	ORANGE	26	33 53	117 55	330		5P	FULLERTON MUN W DEPT	3
GARBERVILLE	3320	HUMBOLDT	7	40 06	123 48	340		7A	MRS N E PANCOAST	3
GARDEN VALLEY 2 S	3338	ELDORADO	1	38 50	120 51	1940		7A	R C KYLE	3
GASQUET RANGER STATION	3357	DEL NORTE	17	41 52	123 58	384		[illegible]	U S FOREST SERVICE	3
GEM LAKE	3369	MONO	38	37 45	119 08	8970		MID	CALIF ELEC POWER CO	3
GEORGETOWN	3381	ELDORADO	1	38 54	120 51	2701		8A	WILLIAM BREEDLOVE	3 C
GEORGETOWN RANGER STA	3384	ELDORADO	1	38 55	120 48	3001		8A	U S FOREST SERVICE	3
GERLE CREEK CAMP	3388	ELDORADO	1	38 59	120 23	5500		VAR	U S WEATHER BUREAU	S
GIANT FOREST	3397	TULARE	9	36 34	118 46	6360	8A	8A	GENE J BALAZ	2 3 5 7 C
GIBRALTAR DAM	3401	SNTA BARBARA	32	34 31	119 42	1250		6P	SNTA BARBARA WTR DEP	[illegible]
GILROY	3417	SANTA CLARA	20	37 00	121 34	194	9A	9A	GILROY FIRE DISTRICT	2 3 5
GILROY 8 NE	3419	SANTA CLARA	20	37 02	121 26	1050		MID	WILLIAM J KICKHAM	C

Station	Index No.	County	Drainage	Latitude	Longitude	Elevation	Observation Time Temp.	Observation Time Precip.	Observer	Refer To Tables
GILROY 14 [illegible]	3422	SANTA CLARA	[illegible]	37 6	121 20	1350		8A		3
GLENDALE STAPEN FC 295G	3450	LOS ANGELES	13	34 [illegible]	118 16	530		5P	RALPH STAPENHORST	3
GLENDORA WEST FC 185	3452	LOS ANGELES	26	34 08	117 52	922		5P	MRS L M WEST	3
GLENNVILLE	3463	KERN	1	35 43	118 42	313[illegible]	5P	8A	KERN CO FSTRY + F D	2 3 5
GLENNVILLE FULTON RS	3465	KERN	1	35 44	118 40	[illegible]		MID	U S FOREST SERVICE	C
GOLD RUN	3491	PLACER	8	39 10	120 52	3240		4P	JOHN F WALL	3
GONZALES 9 [illegible]	3502	SAN BENITO	24	36 31	121 18	2350		MID	MRS ALTA M [illegible]	C
GRACE MEADOW	3529	TUOLUMNE	37	38 [illegible]	119 36	[illegible]		VAR	HETCH HETCHY WTR SUP	S
GRANITE BASIN	3548	FRESNO	11	36 52	118 36	10000		VAR	CORPS OF ENGINEERS	S
GRANT GROVE	3551	TULARE	1[illegible]	36 44	118 58	656[illegible]	8A	8A	US NAT PARK SERVICE	2 3 5 7 C
GRASS VALLEY	3571	NEVADA	8	39 12	121 02	2693	8A	8A	CARL E BEYER	2 3 5
GRASS VALLEY 2 NNE	3572	NEVADA	8	39 14	121 02	2710		MID	ALOYSIUS J KELLY	C
GRATON 1 W	3578	SONOMA	22	38 26	122 53	210	6P	6P	HOMER L PARNELL	2 3 5
GREENLAND RANCH	3603	INYO	6	36 27	116 52	-168	8A	8A	PAC COAST BORAX CO	2 3 5
GREENVIEW	3614	SISKIYOU	12	41 33	122 54	2818		12M	MRS EMMA R PEREIRA	3
GREENVILLE RANGER STA	3621	PLUMAS	8	40 [illegible]	120 56	3560		8A	U S FOREST SERVICE	3
GRIZZLY FLAT	3649	ELDORADO	16	39 38	12[illegible] 32	3930		MID	MRS LAURA B CEDERLOF	C
GRIZZLY PEAK	3652	CONTRA COSTA	4	37 52	122 13	1754		5P	CITY OF BERKELEY	3
GROVELAND 2	3669	TUOLUMNE	37	37 50	12[illegible] 14	2825		MID	DUANE J COX	C
GROVELAND RANGER STA	3672	TUOLUMNE	37	37 49	12[illegible] 06	3135		8A	U S FOREST SERVICE	3
GUERNEVILLE [illegible]	3683	SONOMA	22	38 30	123 [illegible]	115		7A	JOSEPH E BUTTNER	3
HAINES CANYON LOWER FC 364	3703	LOS ANGELES	13	34 16	118 16	2450		5P	JAMES P KINDRED	3
HAINES CANYON UPPER FC 367	3704	LOS ANGELES	13	34 16	118 15	3450		5P	JAMES P KINDRED	3
HAIWEE	3710	INYO	19	36 08	117 57	3825	7A	7A	L A WTR + PWR DEPT	2 3 5 7
HALF MOON BAY 2 NNW	3714	SAN MATEO	4	37 29	122 27	60	7A	7A	SAN MATEO DEPT AGR	2 3 5
HAMILTON BRANCH PH	3725	PLUMAS	8	40 16	121 05	4560		MID	ALBION A SARGENT	C
HAMILTON AIR FORCE BASE	3734	MARIN	17	38 04	122 31	-2	MID	MID	U S AIR FORCE	2 3 5
HAMILTON AFB [illegible]	3735	MARIN	17	38 03	122 30	10	4P	4P	L [illegible] ELDER	2 3 5 6
HANFORD	3747	KINGS	11	36 20	119 41	242	5P	5P	STATE DIV OF FSTRY	2 3 5
HANSEN DAM	3751	LOS ANGELES	13	34 15	118 24	975		8A	CORPS OF ENGINEERS	3 C
HAPPY CAMP RANGER STA	3761	SISKIYOU	12	41 48	123 23	1090	3P	3P	U S FOREST SERVICE	2 3 5 C
HARRIS GAGING STATION	3787	SNTA BARBARA	[illegible]	34 46	120 25	320		6P	OLIN LEWIS	3
HARRISON GULCH RS	3791	SHASTA	23	40 22	122 58	2710		8A	U S FOREST SERVICE	3 C
HARRY L ENGLEBRIGHT DAM	3800	NEVADA	8	39 14	121 16	560		8A	CORPS OF ENGINEERS	[illegible]
HATCHET MOUNTAIN STA	3817	SHASTA	21	40 51	121 46	4368		8A	STATE DIV OF HWYS	3
HAT CREEK [illegible]	382[illegible]	SHASTA	21	4[illegible] 46	121 3[illegible]	3348		MID	U S FOREST SERVICE	C
HAT CREEK PH NO 1	3824	SHASTA	21	4[illegible] 56	121 3[illegible]	3015	8A	8A	P G + E COMPANY	2 3 5
[illegible] RANCH	384[illegible]	CONTRA COSTA	4	37 57	12[illegible] 06	330		MID	R W HIRSCHKIND	C
HAYFIELD PUMPING PLANT	3855	RIVERSIDE	6	[illegible]	115 38	1370	8A	8A	METRO WATER DISTRICT	2 3 5 C
HAYFORK RANGER STATION	3859	TRINITY	35	4[illegible] 33	123 10	2346		8A	U S FOREST SERVICE	3
HAYWARD	3863	ALAMEDA	4	37 39	121 58	1000		MID	MRS ABBIE S DRENNAN	C
HEALDSBURG	3875	SONOMA	22	38 37	122 52	10[illegible]	6P	6P	CITY FIRE DEPARTMENT	2 3 5
HEALDSBURG [illegible]	3878	SONOMA	22	38 37	12[illegible] 52	102		8A	W F IVERSEN	3
HEMET	3896	RIVERSIDE	33	33 45	116 58	1595		8A	LAKE HEMET WATER CO	3
HEMET RESERVOIR	3899	RIVERSIDE	33	33 40	116 41	4400		MID	ELMER G JACKSON	C
HENSHAW DAM	3914	SAN DIEGO	33	33 14	116 46	2700	8A	8A	VISTA IRRIG DIST	2 3 5 C
HERNANDEZ [illegible]	3925	SAN BENITO	20	36 24	120 50	2160		4P	MAX D LEY	3
HERNANDEZ 7 SE	3928	SAN BENITO	2[illegible]	36 18	120 42	2765		MID	MRS CLORENE AKERS	C
HETCH HETCHY	3939	TUOLUMNE	37	37 57	119 47	3870	8A	8A	HETCH HETCHY WTR SUP	2 3 5 6 7 C
HIGHLAND SPRINGS RANCH	3955	LAKE	23	38 56	122 54	1480		8A	ARTHUR A ANDERSON	3
HILTS	3987	SISKIYOU	12	42 00	122 37	2915		9A	FRUIT GROWERS SUP CO	3
HOBERGS	4[illegible]1	LAKE	23	38 50	122 43	2980		8A	GEORGE G HOBERG	3
HODGES DAM	4[illegible]14	SAN DIEGO	33	33 03	117 08	320		7A	SAN DIEGO WATER DEPT	3
HOEGEES FC [illegible]	4[illegible]17	LOS ANGELES	13	34 1[illegible]	118 02	2650		5P	G ROBINSON	3
HOLLISTER	4[illegible]22	SAN BENITO	2	36 51	121 24	284	5P	5P	R J PFEFFER	2 3 5
HOLLISTER 2	4[illegible]25	SAN BENITO	20	36 51	121 24	284		MID	ARTHUR W HOLSWORTH	C
HOOPA	4[illegible]32	HUMBOLDT	35	41 03	123 41	350		MID	BUR INDIAN AFFAIRS	C
HOOPA 2 SE	4[illegible]84	HUMBOLDT	35	41 0[illegible]	123 39	315		5P	MRS VICTORIA L RUDD	3
HOPLAND 8 NE	4[illegible]97	LAKE	23	39 01	123 00	2510		MID	MRS S LOUISE RICE	C
HOPLAND LARGO STATION	41[illegible]0	MENDOCINO	22	39 01	123 07	550		8A	CLIFFORD W CRAWFORD	3
HORSE CANYON	4113	SNTA BARBARA	32	34 37	119 51	1550		MID	CORPS OF ENGINEERS	C
HORSE CORRAL MEADOW	4116	FRESNO	11	36 45	118 46	7675		VAR	CORPS OF ENGINEERS	
HUASNA	4144	SN LUIS OBPO	3	35 05	120 22	710		MID	MRS ANN ROTTA	C
HUCKLEBERRY LAKE	4148	TUOLUMNE	37	38 06	119 45	7800		VAR	HETCH HETCHY WTR SUP	S
HUNTINGTON LAKE	4176	FRESNO	27	37 14	119 13	7020	5P	5P	SO CALIF EDISON CO	2 3 5 7 C
HYAMPOM	4191	TRINITY	35	40 37	123 28	1240		MID	FRANCES V MOSS	C
IDRIA	42[illegible]4	SAN BENITO	27	36 25	120 40	2650	4P	4P	NEW IDRIA Q-S MIN CO	2 3 5
IDYLLWILD RANGER STA	4211	RIVERSIDE	33	33 45	116 43	5397	4P	4P	U S FOREST SERVICE	2 3 5 C
IMPERIAL	4223	IMPERIAL	6	32 51	115 34	-69	6P	6P	IMPERIAL IRRIG DIST	2 3 5
INDEPENDENCE	4232	INYO	19	36 48	118 12	3950	7A	7A	L A WTR + PWR DEPT	2 3 5 7 C
INDEPENDENCE ONION VLY	4235	INYO	19	36 46	118 20	9175		MID	L A WTR + PWR DEPT	C
INDIO U S DATE GARDEN	4259	RIVERSIDE	6	33 43	116 15	11	8A	8A	US BUR OF PLANT IND	2 3 5
INYOKERN	4278	KERN	6	35 39	117 49	2440	5P	5P	KERN CO FIRE DEPT	2 3 5
INYOKERN ARMITAGE	4280	KERN	6	35 41	117 41	2218		11P	U [illegible] N O T S	3
IOWA HILL	4288	PLACER	1	39 [illegible]5	12[illegible] 51	2970		8A	I E ROSE	3
IRON MOUNTAIN	4297	SAN BERDINO	6	34 08	115 08	922	7A	7A	METRO WATER DEPT	2 3 5 C
IRON MOUNTAIN LOOKOUT	4298	ELDORADO	1	38 42	120 21	6180		VAR	U S WEATHER BUREAU	S
JESS VALLEY	4374	MODOC	21	41 16	120 18	5290	5P	5P	WALTER CANTRALL	2 3 5 7
JOHNSONDALE	4389	TULARE	1	35 58	118 32	4645		8A	U S FOREST SERVICE	3
JOICE ISLAND	4392	SOLANO	23	38 11	122 03	10	MID	VAR	JOHN MERWIN	2 3 5 6
JULIAN	4412	SAN DIEGO	33	33 05	116 36	4215		MID	STATE DIV OF FSTRY	C
JULIAN WYNOLA	4418	SAN DIEGO	33	33 06	116 34	3655	SS	SS	CHARLES VILINEK	2 3 5
JUNCAL DAM	4422	SNTA BARBARA	32	34 29	119 31	2[illegible]		6P	JOHN K CHASE	3
KAISER MEADOWS	4442	FRESNO	27	37 18	119 06	9110		VAR	SO CALIF EDISON CO	S
[illegible]	4467	SAN BERDINO	6	34 1[illegible]	116 32	43[illegible]		8A	CORPS OF ENGINEERS	3
[illegible]	448[illegible]	SONOMA	22	38 38	122 39	1360		8A	MRS IDA R TUTTLE	3
KELSEYVILLE	4488	LAKE	23	38 59	122 50	1385		9A	JOSEPH J GLEBE	3
KELSEYVILLE 4 SW	4493	LAKE	23	38 56	122 53	1480		MID	MRS KAREN V BACCI	C
KENTFIELD	4500	MARIN	17	37 57	122 33	45	8A	8A	RICHARD R KLEIN	2 3 5
KERLINGER	4508	SAN JOAQUIN	27	37 41	121 26	172		8A	PAC COAST AGGREGATES	3
KERN RIVER INTAKE NO 3	4518	TULARE	10	35 57	118 29	3650		7A	ALGOT T LOFBERG	3
#KERN RIVER PH NO 1	4520	KERN	10	35 28	118 47	970	5P	5P	SO CALIF EDISON CO	2 3 5
KERN RIVER PH NO 3	4523	KERN	10	35 47	118 26	2703	5P	5P	SO CALIF EDISON CO	2 3 5 7
KETTLEMAN CITY 1 SSW	4534	KINGS	11	36 00	119 58	310	8A	8A	STANDARD OIL CO CAL	2 3 5 6
KETTLEMAN STATION	4536	KINGS	11	36 04	120 05	508	6P	6P	P G + E COMPANY	2 3 5
KING CITY	4555	MONTEREY	24	36 12	121 08	320	5P	5P	STATE DIV OF FSTRY	2 3 5 C
KLAMATH	4577	DEL NORTE	1[illegible]	41 32	124 02	[illegible]5	5P	MID	HAROLD DEL PONTE	2 3 5 C
KNEELAND 10 SSE	4587	HUMBOLDT	7	40 38	123 54	2356		MID	D LEE EMERSON	C
KNIGHTS LANDING	4591	YOLO	23	38 48	121 43	33		8A	TERRY B COTTEN	3
KYBURZ STRAWBERRY	4616	ELDORADO	1	38 48	120 09	5750		MID	HARRY STEVENSON	C
LA CRESCENTA FC 251	4628	LOS ANGELES	13	34 13	118 14	1565		5P	MRS E BYRD	3
LAFAYETTE 2 NNE	4633	CONTRA COSTA	4	37 55	122 06	535		8A	ROSS R SANBORN	3
LAFAYETTE FIRE STATION	4635	CONTRA COSTA	4	37 53	122 07	290		MID	LAFAYETTE FIRE DEPT	C
#LAGUNA BEACH	4647	ORANGE	33	33 32	117 47	56	4P	4P	CITY ENGINEER	2 3 5
LAGUNA BEACH [illegible]	4650	ORANGE	33	33 33	117 48	180		MID	L B WATER DISTRICT	C
LA HONDA	466[illegible]	SAN MATEO	4	37 19	122 16	670		6P	JAMES C ALLEN	3
LAKE ALPINE	4664	ALPINE	34	38 28	120 01	7500		VAR	DEPT WATER RESOURCES	S
LAKE ARROWHEAD	4671	SAN BERDINO	15	34 15	117 12	5250	5P	5P	LAKE ARROWHEAD F D	2 3 5 7
LAKE CITY	4675	MODOC	18	41 38	120 13	4613	7A	7A	REV CHARLES F CATLIN	2 3 5 7
LAKE ELEANOR	4679	TUOLUMNE	37	37 58	119 53	4662		VAR	HETCH HETCHY WTR SUP	S
LAKE MOUNTAIN	469[illegible]	TRINITY	7	40 01	123 24	3170		MID	LEONARD M MILLER	C
LAKEPORT	47[illegible]1	LAKE	23	39 03	122 55	1343	5P	8A	MRS WILLIE GREENE	2 3 5
LAKEPORT SCS	47[illegible]	LAKE	23	39 02	122 55	1356		MID	U S SOIL CON SERVICE	C
LAKE SABRINA	47[illegible]5	INYO	19	37 13	118 36	9000		VAR	CALIF ELEC POWER CO	S
LAKE [illegible]	4709	SHASTA	[illegible]	40 53	122 23	1075	8P	8P	U S BUR RECLAMATION	2 3 5 6
LAKESIDE 2 ENE	4711	SAN DIEGO	25	32 52	116 54	450		7A	LA MESA IRRIG DIST	3
LAKE SPAULDING	4713	NEVADA	8	39 19	120 38	5156	5P	5P	P G + E COMPANY	2 3 5 7
LAKE SPAULDING DAM	4714	NEVADA	8	39 20	120 38	4960	4P	4P	P G + E COMPANY	2 3 5 6
LAKE WOHLFORD	4726	SAN DIEGO	33	33 10	117 00	1500		MID	ESCONDIDO MTL WTR CO	C
LA MESA	4735	SAN DIEGO	25	32 46	117 01	528	5P	5P	LA MESA FIRE DEPT	2 3 5
LA MESA 1 NE	4736	SAN DIEGO	25	32 47	117 00	660		7A	LA MESA IRRIG DIST	3
LANCASTER	4747	LOS ANGELES	15	34 42	118 08	2352	MID	5P	SO CALIF EDISON CO	2 3 5
LA PANZA RANCH	4767	SN LUIS OBPO	24	35 23	120 10	1560		MID	JOHN S BOWMAN	C
LAS PLUMAS	4812	BUTTE	8	39 41	121 29	506	5P	5P	P G + E COMPANY	2 3 5
LAYTONVILLE	4851	MENDOCINO	7	39 42	123 29	1640		MID	EDWARD E DOWNING	C
LA ZACA FOXEN DIVIDE	4855	SNTA BARBARA	32	34 46	120 07	1470		VAR	PUBLICATION DISCONTINUED	
LA ZACA SAN ANTONIO DIV	4858	SNTA BARBARA	32	34 42	120 11	985		VAR	PUBLICATION DISCONTINUED	
LEBEC	4863	KERN	10	34 50	118 52	3583		8A	KERN CO FIRE DEPT	3
LECHUZA PATROL STATION FC 352 [illegible]	4867	LOS ANGELES	33	34 05	118 53	1530		4P	L A CO FIRE WARDEN	3 C
LE GRAND	4884	MERCED	27	37 14	120 15	255	5P	5P	MERCED CO FIRE DEPT	2 3 5
LEMON COVE	4890	TULARE	9	36 23	119 02	513	5P	5P	KAWEAH LEMON CO	2 3 5
LEWIS CR KINGS CANYON	4920	FRESNO	11	36 48	118 41	4650		VAR	U S WEATHER BUREAU	S
LINDSAY	4957	TULARE	9	36 11	119 04	395	7P	7P	FRANK DE CHAINE	2 3 5
LITTLE TUJUNGA GOLD CR	4986	LOS ANGELES	13	34 19	118 18	2750		MID	CORPS OF ENGINEERS	C
LIVE OAK CANYON FC 230C	4993	LOS ANGELES	26	34 07	117 44	1255		5P	C F ELDER	3
LIVERMORE	4997	ALAMEDA	4	37 41	121 47	480	8A	8A	INDEPENDENT WHSE CO	2 3 5
LIVORNA HEIGHTS	5000	CONTRA COSTA	4	37 52	122 01	450		9A	CLOSED 5/31/57	3
LLANO SHAWNEE HILLS RCH	5002	LOS ANGELES	15	34 28	117 45	38[illegible]	6P	6P	MRS E A EBERLE	2 3 5 7
LOCKWOOD	5017	MONTEREY	24	35 58	12[illegible]	11[illegible]4		8A	ARCHIE M WEFERLING	3 C
[illegible]	5[illegible]3	SAN DIEGO	33	32 59	117 15	200		7A	SAN DIEGO WATER CO	3
LODI	5[illegible]32	SAN JOAQUIN	[illegible]	[illegible]	[illegible] 17	[illegible]	5P	5P	LODI SEWAGE TREAT PL	2 3 5 6
LOGAN MEADOW	5[illegible]	MADERA	27	37 21	119 20	[illegible]		VAR	SO CALIF EDISON CO	
LOMPOC SEWAGE PLANT	5064	SANTA BARBARA	32	34 40	120 28	72	4P	4P	LOMPOC SEW TREAT PL	[illegible] 3 5
LONE PINE [illegible]	5[illegible]67	INYO	1[illegible]	36 [illegible]	11[illegible]	39[illegible]		MID	L A WTR + PWR DEPT	C
LONG TREE CANYON	5[illegible]74	SAN [illegible]	27	[illegible]	121 [illegible]	420		8A	EDWARD C GERLACH	3
LONG BARN [illegible]	5[illegible]78	TUOLUMNE	37	38 11	12[illegible]	5200		MID	U S FOREST SERVICE	C
#LONG BEACH	5[illegible]82	LOS ANGELES	13	33 46	118 12	34	4P	4P	JOHN W TEED	2 3 5
LORAINE	5[illegible]98	KERN	1	35 18	118 26	2720		MID	CHARLES W POOLE	C
LOS ALAMOS	51[illegible]7	SNTA BARBARA	33	34 45	12[illegible] 17	565		8A	HENRY F GEWE	3
#LOS ANGELES WB AIRPORT	5114	LOS ANGELES	1[illegible]	33 56	118 23	[illegible]	MID	MID	U S WEATHER BUREAU	2 3 5 C
LOS ANGELES WB CITY	5115	LOS ANGELES	13	34 [illegible]	118 14	[illegible]12	MID	MID	U S WEATHER BUREAU	2 3 5 C
LOS BANOS	5118	MERCED	27	37 03	120 51	125	5P	8A	ROGER C RICE	2 3 5
LOS BANOS ARBURUA RANCH	5119	MERCED	27	36 53	120 56	66[illegible]		SS	ARBURUA RANCH	3
LOS GATOS	51[illegible]3	SANTA CLARA	4	37 1[illegible]	121 59	428	5P	5P	CITY FIRE DEPARTMENT	2 3 5
LOS GATOS 4 [illegible]	5125	SANTA CRUZ	4	37 11	122 02	[illegible]		8A	LEON S MILLER	3
LOS PRIETOS RANGER STA	514[illegible]	SNTA BARBARA	32	34 [illegible]	119 48	[illegible]		[illegible]	U S FOREST SERVICE	3
LOST HILLS	5151	KERN	[illegible]	35 37	119 41	285		MID	KERN CO FSTRY + F D	C
LOWER KIBBIE RIDGE	516[illegible]	TUOLUMNE	37	[illegible]	119 53	6500		VAR	HETCH HETCHY WTR SUP	
LOWER OTAY RESERVOIR	51[illegible]2	SAN DIEGO	33	32 37	116 56	[illegible]		MID	SAN DIEGO WTR DEPT	C
LUCERNE VALLEY [illegible]	519[illegible]	SAN BERDINO	[illegible]	34 27	116 59	2975	6P	6P	[illegible] CALKINS	2 3 5
LUCIA WILLOW SPRINGS	518[illegible]	MONTEREY	4	35 53	[illegible]	[illegible]		MID	[illegible]	C
LYTLE CR FOOTHILL BLVD	52[illegible]2	SAN BERDINO	[illegible]	34 07	117 20	[illegible]		MID	[illegible]	C
LYTLE CREEK POWER HOUSE	5215	SAN BERDINO	28	34 1[illegible]	117 27	2250		[illegible]	SO CALIF EDISON CO	3
LYTLE CREEK RANGER STA	5218	SAN BERDINO	28	34 14	117 29	272[illegible]		8A	U S FOREST SERVICE	3 C
MADERA	52[illegible]3	MADERA	27	36 58	120 04	270	8A	8A	STATE DIV OF FSTRY	2 3 5
MAD RIVER RANGER STA	5[illegible]44	TRINITY	17	4[illegible]	123 32	2775		8A	U S FOREST SERVICE	3
MAGIC MOUNTAIN	5[illegible]56	LOS ANGELES	29	[illegible]	118 17	4450		MID	CORPS OF ENGINEERS	C
[illegible]	5258	LAKE	23	38 52	122 47	2380		MID	MISS M L MAHNKE	C
MAMMOTH PASS	52[illegible]4	MONO	19	37 37	119 02	9500		VAR	DEPT WATER RESOURCES	
MANDEVILLE ISLAND	5296	SAN JOAQUIN	27	38 02	121 34	10	VAR	VAR	JESSE FIERRO	2 3 5 6
MANZANITA LAKE	5311	SHASTA	2[illegible]	4[illegible]	121 34	5850	8A	8A	US NAT PARK SERVICE	2 3 5 7
MANZANITA MOUNTAIN	5314	SNTA BARBARA	3[illegible]	34 54	[illegible]	3125		MID	CORPS OF ENGINEERS	C
MARCH FIELD	5326	RIVERSIDE	2[illegible]	33 54	117 15	1533		11P	U S AIR FORCE	3
MARICOPA	5338	KERN	1[illegible]	35 05	119 23	6[illegible]	8P	8P	RANKLINE OIL COMPANY	2 3 5
MARIPOSA	5346	MARIPOSA	27	37 [illegible]	119 58	2011		9A	MRS GABRIELLE WILSON	3
MARKLEEVILLE	5356	ALPINE	[illegible]	38 42	119 47	5546		MID	ELOISE B FAIRBANKS	C
MARPE RANCH	5365	SANTA BARBARA	32	34 41	119 59	1450		VAR	US GEOLOGICAL SURVEY	
MARTINEZ 3 [illegible]	5371	CONTRA COSTA	4	37 58	122 08	225		MID	MARGARET S PLUMMER	C
MARTINEZ [illegible] SSE	5372	CONTRA COSTA	4	37 58	12[illegible] 06	[illegible]78		8A	CHARLES P WEAVER	3
MARTINEZ FIRE STATION	5377	CONTRA COSTA	4	38 01	122 08	[illegible]6	9A	9A	CITY FIRE DEPARTMENT	2 3 5
MARYSVILLE	5385	YUBA	8	[illegible] 09	121 35	6[illegible]	10A	10A	MRS [illegible] BANTTARI	2 3 5
MATHER	5400	TUOLUMNE	37	37 53	119 51	4518		5P	CITY SAN FRANCISCO	3
MC CARTHY POINT RS	5444	TEHAMA	23	40 11	121 41	3800		VAR	U S WEATHER BUREAU	
MC CLOUD	5449	SISKIYOU	21	41 16	122 08	3300	8A	8A	THOMAS WILLIAMS	2 3 5 7 C
MEADOW LAKE	5496	FRESNO	27	37 [illegible]5	119 26	4495		7A	RADIO STATION KREM	3
MECCA 3 SE	55[illegible]2	RIVERSIDE	6	33 33	116 02	-175	8A	8A	C P W ALEXANDER	2 3 5
MEDICINE LAKE	5505	SISKIYOU	12	41 35	121 37	6660		VAR	DEPT WATER RESOURCES	S
MENDOTA 1 NNW	5526	FRESNO	27	36 47	1[illegible]	174		MID	HENRY E SCHREINER	C
MENDOTA DAM	5528	FRESNO	27	36 47	120 22	175		7A	FRANK F MOITOZA	3
MERCED FIRE STATION 2	5532	MERCED	14	37 16	120 29	169	4P	4P	CITY OF MERCED	2 3 5
MERCED 2	5535	MERCED	14	37 19	12[illegible]	168		MID	MERCED IRRIG DIST	C
MERCEY HOT SPRINGS	5550	FRESNO	27	36 42	120 52	1165		5P	MERCEY HOT SPRINGS	3
MEYERS INSPECTION STA	5572	ELDORADO	36	38 51	120 01	6342		2P	STATE OF CALIFORNIA	3
MICHIGAN BLUFF	5586	PLACER	1	3[illegible] 03	120 44	3500		MID	ROBERT C WHEELER	C
MIDDLETOWN	5598	LAKE	23	38 45	122 37	1122		8A	STATE DIV OF FSTRY	3
MIDDLEWATER	5602	KERN	10	35 30	11[illegible] 49	803	5P	5A	UNION OIL CO OF CAL	2 3 5
MILFORD LAUFMAN RS	5623	LASSEN	18	40 08	120 2[illegible]	4860		MID	U S FOREST SERVICE	C
MILL CREEK NO 2	5629	SAN BERDINO	28	34 05	117 02	2965	3P	3P	SO CALIF EDISON CO	2 3 5
MILL CREEK INTAKE	5632	SAN BERDINO	28	34 05	116 57	4958		MID	SO CALIF EDISON CO	C
MILO 5 NE	5669	TULARE	9	36 17	118 46	3400		MID	CHARLES F RUBY	C
MINERAL	5679	TEHAMA	23	40 21	121 36	4901	8A	8A	US NAT PARK SERVICE	2 3 5 7 C
MINERAL KING	5680	TULARE	[illegible]	36 26	118 35	7975		VAR	CORPS OF ENGINEERS	S
MIRANDA SPENCER RANCH	5713	HUMBOLDT	7	40 12	123 46	400		5P	HAROLD R CHACE	3 C
MODESTO	5738	STANISLAUS	37	37 39	121 00	91	MID	MID	MODESTO IRRIG DIST	2 3 5
MODESTO [illegible]	5741	STANISLAUS	37	37 38	121 00	92		MID	CITY OF MODESTO	C
MOJAVE	5756	KERN	6	35 [illegible]3	118 10	2735		4P	KERN CO FIRE DEPT	3
MONACHE MEADOWS	5777	TULARE	10	36 13	118 1[illegible]	8000		VAR	CORPS OF ENGINEERS	S
MONO LAKE	5779	MONO	38	38 [illegible]1	119 09	6520	5P	5P	MONO INN	2 3 5 7
MONTAGUE 3 NE	5785	SISKIYOU	12	41 45	122 28	264[illegible]		MID	TOM W WILLIAMS	C
MONTEREY	5795	MONTEREY	4	36 36	121 54	335	SS	SS	ROBERT W JOHNSON	2 3 5
MONTGOMERY CREEK 2 SSW	5809	SHASTA	21	40 49	121 56	2100		MID	AARON SMITH	C
MOORPARK 1 SSE	5823	VENTURA	33	34 17	118 53	52		8A	US SOIL CON SERVICE	3
MOORPARK 3 SE	5825	VENTURA	33	34 15	118 51	635		MID	EVERETT RANCH	C
MOORPARK 3 NNW	5826	VENTURA	33	34 20	118 54	1050		MID	GEORGE H MERRIKEN	C
MORENA DAM	5840	SAN DIEGO	33	32 41	116 32	3000		MID	SAN DIEGO WATER CO	C
MORGAN HILL 2 E	5844	SANTA CLARA	4	37 08	121 37	225		8A	MRS THELMA F DOWNER	3
MORGAN HILL FOSSANA RCH	5847	SANTA CLARA	2	37 09	121 47	770		MID	LEONARD A BOSSANA	C
MORGAN HILL SCS	585[illegible]	SANTA CLARA	2[illegible]	37 08	121 39	350		MID	US SOIL CON SERVICE	C
MORONGO VALLEY	5863	SAN BERDINO	6	34 [illegible]3	116 34	2580		7A	CORPS OF ENGINEERS	3
MOUNTAIN PASS	589[illegible]	SAN BERDINO	6	35 28	115 3[illegible]	4735	SS	SS	MT PASS SERVICE STA	2 3 5
MOUNT BRECKENRIDGE	59[illegible]3	KERN	1[illegible]	35 27	118 35	7485	5P	5P	CLOSED 11/1/57	
MOUNT DANAHER	5909	ELDORADO	1	38 45	120 40	3408		8A	STATE DIV OF FSTRY	3 C
MOUNT DIABLO NORTH GATE	5915	CONTRA COSTA	4	37 52	121 56	2100	7A	7A	CAL DIV BEACH + PARK	2 3 5
MOUNT DIABLO STATE PARK HEADQUARTERS	5916	CONTRA COSTA	4	37 51	121 56	1600		MID	CAL DIV BEACH + PARK	C
MOUNT HAMILTON	5933	SANTA CLARA	4	37 2[illegible]	121 39	4206	11P	11P	U S WB OBSERVER	2 3 5 7
MOUNT HEBRON 9 E	594[illegible]	SISKIYOU	12	41 46	121 50	4336		6P	LEWIS O PARSONS	3
MOUNT HEBRON RANGER STA	5941	SISKIYOU	12	41 47	12[illegible] [illegible]0	4250	8A	8A	U S FOREST SERVICE	2 3 5
MOUNT MADONNA	5973	SANTA CRUZ	2[illegible]	37 01	121 43	18[illegible]0		MID	JACK I SCHELL	C
MOUNT SHASTA SLOPE	5982	SISKIYOU	23	41 22	122 14	7500		VAR	DEPT WATER RESOURCES	S
MOUNT SHASTA WB CITY	5983	SISKIYOU	23	41 19	122 19	3544	MID	MID	U S WEATHER BUREAU	2 3 5 7 C
MOUNT TAMALPAIS 1 S	5995	MARIN	17	37 55	122 34	350		MID	CAL DIV BEACH + PARK	C
MOUNT WILSON FC 338 B	6[illegible]06	LOS ANGELES	13	34 14	118 04	5709	4P	4P	U S WB OBSERVER	2 3 5 7 C
MUIR WOODS	6027	MARIN	17	37 54	122 34	140		9A	MUIR WOODS NAT MON	3
MUMBO BASIN	6032	TRINITY	35	41 12	122 32	5700		VAR	DEPT WATER RESOURCES	
MURCELL RANCH	6035	RIVERSIDE	33	33 32	116 46	3705		8A	CORPS OF ENGINEERS	3
NACIMIENTO DAM	6[illegible]56	SAN LUIS OBPO	24	35 46	120 53	770	4P	4P	MONTEREY CO FCWCD	2 3 5 6
NAPA	6065	NAPA	17	38 18	122 17	16		7A	EARL S GIPSON	3
#NAPA STATE HOSPITAL	6[illegible]74	NAPA	17	38 17	122 16	60	5P	8A	JOHN F ALLEMANT	2 3 5
NEEDLES	6115	SAN BERDINO	5	34 50	114 36	480		MID	CITY OF NEEDLES	C
NEEDLES CAA AIRPORT	6118	SAN BERDINO	5	34 46	114 37	913	MID	MID	U S CIVIL AERO ADM	2 3 5
NEENACH	6122	LOS ANGELES	15	34 48	118 35	2885		5P	L A WTR + PWR DEPT	3
NEVADA CITY	6136	NEVADA	8	39 16	121 02	2600	8A	8A	CITY OF NEVADA CITY	2 3 5
NEWARK	6144	ALAMEDA	4	37 31	122 02	14	8A	8A	LESLIE SALT COMPANY	2 3 5 6
NEWBURY PARK 2 WNW	6147	VENTURA	33	34 11	118 57	685		MID	BORCHARD RANCH	C
NEWBURY PARK 4 SW	6149	VENTURA	33	34 09	118 58	780		7A	RANCHO SIERRA VISTA	3
NEWHALL SOLEDAD FC 32 C	6162	LOS ANGELES	29	34 23	118 32	1243		4P	L A CO FIRE WARDEN	3
NEWHALL U S RANGER STA	6164	LOS ANGELES	29	34 22	118 31	1342		MID	U S FOREST SERVICE	C
#NEWMAN	6168	STANISLAUS	27	37 19	121 01	91	5P	5P	RAY S WADE	2 3 5
NEWPORT BEACH HARBOR	6175	ORANGE	33	33 36	117 53	8	5P	5A	NEWPORT HARBOR DEPT	2 3 5
NICOLAUS	6193	SUTTER	8	38 54	121 35	47		7A	MRS NELLIE WEBB	3
NILAND	6197	IMPERIAL	6	33 17	115 31	-55		7A	IMPERIAL IRRIG DIST	3
NORTH FORK RANGER STA	6252	MADERA	27	37 14	119 30	2630	8A	8A	U S FOREST SERVICE	2 3 5
#NORTH HOLLYWOOD	6256	LOS ANGELES	13	34 10	118 23	619	5P	5P	SN FERNDO VLY TIMES	2 3 5
NOVATO 8 WNW	6290	MARIN	17	38 08	122 43	350		MID	EDWARD L THOMPSON	C
OAKDALE WOODWARD DAM	6305	STANISLAUS	34	37 52	120 52	215	8A	8A	S SN JOAQUIN IR DIST	2 3 5 6
OAK KNOLL RANGER STA	6328	SISKIYOU	12	41 50	122 51	1963		8A	U S FOREST SERVICE	3
OAKLAND	6332	ALAMEDA	4	37 47	122 10	440	6P	7P	EARLE G LINSLEY	2 3 5
#OAKLAND WB AIRPORT	6335	ALAMEDA	4	37 44	122 12	3	MID	MID	U S WEATHER BUREAU	2 3 5 C
OAKVILLE 1 WNW	6351	NAPA	17	38 27	122 25	160		12M	ALLARD A CALKINS JR	3
OAKVILLE 4 SW	6354	NAPA	17	38 23	122 28	1465		MID	RICHARD PLEINER	C
OCCIDENTAL	6370	SONOMA	17	38 25	122 59	1000		7A	ANDREW J BLANEY	3
#OCEANSIDE CAMP PENDLETON	6377	SAN DIEGO	33	33 13	117 24	60	4P	4P	U S MARINE CORPS	2 3 5
OCEANSIDE PUMPING PLANT	6379	SAN DIEGO	33	33 13	117 21	31		MID	CITY OF OCEANSIDE	C
OCOTILLO	6383	SAN DIEGO	[illegible]	33 09	116 07	195		8A	CORPS OF ENGINEERS	3
OILFIELDS JOAQUIN RIDGE	6395	FRESNO	27	36 18	120 24	3620		VAR	U S WEATHER BUREAU	S
OJAI	6399	VENTURA	33	34 27	119 15	750	5P	5P	VENTURA CO FIRE DEPT	2 3 5
OLINDA	6432	ORANGE	26	33 55	117 51	520		8A	CORPS OF ENGINEERS	3
ONO	6455	SHASTA	23	40 29	122 37	980		7A	ALMA L GREEN	3
OPIDS CAMP FC 57 B-E	6465	LOS ANGELES	26	34 15	118 06	4250	5P	5P	L B UNFD SCHOOL DIST	2 3 5 C
ORANGE COUNTY RESERVOIR	6473	ORANGE	26	33 56	117 53	600		MID	CORPS OF ENGINEERS	C
ORANGE COVE	6476	FRESNO	9	36 37	119 18	431	10A	10A	ORANGE COVE CIT ASSN	2 3 5
ORICK PRAIRIE CREEK PK	6498	HUMBOLDT	17	41 20	124 02	161	4P	4P	CAL DIV BEACH + PARK	2 3 5
ORINDA BOWMAN	650[illegible]	CONTRA COSTA	4	37 52	122 10	550	7P	7P	ARTHUR W BOWMAN	2 3 5
ORLAND	6506	GLENN	23	39 45	122 12	254	8A	8A	ORLAND UNIT WU ASSN	2 3 5
ORLEANS	6508	HUMBOLDT	12	41 18	123 32	403	5P	5P	E J ANDERSON	2 3 5

Station	Index No.	County	Drainage	Latitude	Longitude	Elevation	Observation Time Temp.	Observation Time Precip.	Observer	Refer To Tables
OROVILLE 1 WSW	6521	BUTTE	8	39 30	121 34	160	11A	11A	CITY OF OROVILLE	2 3 5
OROVILLE 7 SE	6523	BUTTE	8	39 26	121 29	530	6A	6A	ALBERT E PALMER	2 3 5
OROVILLE BRIDGE	65[illegible]	BUTTE	8	39 31	121 34	220		7A	ROBERT E SKINNER	3
OROVILLE RANGER STATION	6528	BUTTE	8	39 32	121 34	300		MID	STATE DIV OF FSTRY	C
OSTRANDER LAKE	6553	MARIPOSA	14	37 38	119 33	8600		VAR	DEPT WATER RESOURCES	S
OXNARD	6569	VENTURA	33	34 11	119 10	45	4P	8A	AMER CRYSTAL SUG CO	2 3 5
OZENA	6576	VENTURA	3[illegible]	34 42	119 19	3705		5P	WHEATLEYS RANCH	3
PACHECO PASS	6583	MERCED	27	37 04	121 11	850		MID	U S BUR RECLAMATION	C
PACIFIC HOUSE	6597	ELDORADO	1	38 45	120 30	3440		8A	FLOYD R POOLE	3
PACOIMA DAM FC [illegible]	66[illegible]	LOS ANGELES	13	34 20	118 24	1500		5P	E K BARR	3
PAICINES OHRWALL RANCH	6610	SAN BENITO	20	36 44	121 22	9[illegible]		12M	JOHN P OHRWALL	3
PALMDALE	6624	LOS ANGELES	6	34 35	118 07	26[illegible]	5P	5P	PALMDALE IRRIG DIST	2 3 5
PALMDALE [illegible]	6625	LOS ANGELES	6	34 36	118 06	[illegible]		MID	PALMDALE IRRIG DIST	C
PALMDALE CAA AIRPORT	6627	LOS ANGELES	6	34 38	118 05	2517	MID	MID	US CIVIL AERO ADM	2 3 5
PALM SPRINGS	6635	RIVERSIDE	6	33 49	116 32	411	5P	5P	PALM SPGS FIRE DEPT	2 3 5
PALO ALTO CITY HALL	6646	SANTA CLARA	4	37 27	122 08	23	8A	8A	ENGINEERING DEPT	2 3 5 C
PALOMA	6653	MONTEREY	24	36 21	121 30	1835		5P	JAMES A BELL	3
PALOMAR MTN OBSERVATORY	6657	SAN DIEGO	33	33 21	116 51	5560	1P	MID	PALOMAR OBSERVATORY	2 3 5 7 C
PALOS VERDES EST FC [illegible]	66[illegible]	LOS ANGELES	33	33 48	118 23	250		5P	R W HIATT	3
PANOCHE	6675	SAN BENITO	27	36 36	120 50	1265		SS	MISS LILY BERG	3
PANOCHE JUNCTION	6678	FRESNO	27	36 33	120 29	[illegible]30	5P	5P	P G + E COMPANY	2 3 5
PARADISE MEADOW	6688	TUOLUMNE	37	38 03	119 40	7700		VAR	HETCH HETCHY WTR SUP	S
PARKER RESERVOIR	6699	SAN BERDINO	[illegible]5	34 17	114 10	738	7A	7A	METRO WATER DISTRICT	2 3 5 C
PARKFIELD	67[illegible]3	MONTEREY	24	35 53	120 26	1482		7A	HERBERT H DURHAM	3
PARLIER [illegible]	67[illegible]	FRESNO	27	36 [illegible]1	1[illegible] 29	264		MID	MARCELENE ROBERTS RH	C
PASADENA	6719	LOS ANGELES	13	34 09	118 09	864	4P	4P	PASADENA WATER DEPT	2 3 5
PASKENTA RANGER STATION	6726	TEHAMA	23	39 53	122 33	755		8A	U S FOREST SERVICE	3 C
PASO ROBLES	673[illegible]	SN LUIS OBPO	24	35 38	120 41	700	5P	5P	LESTER M FRENCH	2 3 5
PASO ROBLES [illegible] NNW	6736	SN LUIS OBPO	24	35 4[illegible]	120 43	815		MID	HARRY E WERNER	C
PASO ROBLES CAA AIRPORT	674[illegible]	SN LUIS OBPO	24	35 40	120 38	803	MID	MID	U S CIVIL AERO ADM	2 3 5
PATTIWAY	6754	KERN	1	34 56	119 23	3868		7A	HUDSON RANCH	3
PAYNES CREEK	676[illegible]	TEHAMA	23	40 20	121 54	1850		7A	MRS ANITA V KUNKLER	3
PEAR LAKE	6767	TULARE	9	36 36	118 40	[illegible]		VAR	CORPS OF ENGINEERS	S
PENDOLA GUARD STATION	6791	SNTA BARBARA	32	34 31	119 34	1620		6P	U S FOREST SERVICE	3
PETALUMA FIRE STATION 2	68[illegible]	SONOMA	17	38 14	122 38	16	5P	5P	PETALUMA FIRE DEPT	2 3 5
PETALUMA 1 N	6829	SONOMA	17	38 15	122 38	30		MID	VICTOR E CHAIX	C
PIEDRA	6857	FRESNO	11	36 48	119 [illegible]	590		7A	MRS IDA H AKERS	3
PINE CANYON PATROL STATION FC 3[illegible]	68[illegible]1	LOS ANGELES	29	34 40	118 26	3275		5P	L A CO FIRE WARDEN	3
PINNACLES NATIONAL MON	6926	SAN BENITO	20	36 29	121 11	13[illegible]	4P	4P	US NAT PARK SERVICE	2 3 5
PISMO BEACH	6943	SN LUIS OBPO	4	35 08	120 38	80	5P	5P	POLICE DEPARTMENT	2 3 5
PIT RIVER POWER HOUSE 5	6946	SHASTA	21	40 59	121 59	1458		5P	P G + E COMPANY	3
PITTS RANCH	695[illegible]	LAKE	[illegible]3	38 56	122 52	1550		8A	AUBREY W PITTS	3
PLACERVILLE	696[illegible]	ELDORADO	1	38 44	120 48	[illegible]90	8A	8A	P G + E COMPANY	2 3 5
PLACERVILLE IFG	696[illegible]	ELDORADO	1	38 44	1[illegible] 44	2755	8A	8A	INST FST GENETICS	2 3 5 6
PLACERVILLE 1 [illegible]	696[illegible]	ELDORADO	1	38 44	1[illegible] 44	1785		MID	CITY OF PLACERVILLE	C
PLEASANT HILL 1 NW	6982	CONTRA COSTA	4	37 57	122 05	60		MID	LOUIS M BAUMFALK	C
PLYMOUTH	7000	AMADOR	16	38 29	120 51	1096		8A	LORRIN L CRAIN	3
POINT ARENA	7009	MENDOCINO	17	38 55	123 42	197	8A	8A	JAMES D MOUNGOVAN	2 3 5 C
POINT ARENA LIGHT STA	7011	MENDOCINO	17	38 57	123 44	6	11P	11P	PUBLICATION DISCONTINUED	
POINT ARGUELLO USCG	7016	SNTA BARBARA	33	34 33	120 36	63	11P	11P	U S COAST GUARD	2 3 5
POINT PIEDRAS BLANCAS	7024	SN LUIS OBPO	4	35 40	121 17	32	11P	11P	U S COAST GUARD	2 3 5
POMONA	7[illegible]5	LOS ANGELES	26	34 04	117 46	855	5P	5P	J E ADAMSON	2 3 5
PORT CHICAGO NAVAL DEP	7070	CONTRA COSTA	4	38 01	122 01	50	8A	8A	U S NAVAL MAGAZINE	2 3 5
PORTERVILLE	7[illegible]77	TULARE	9	36 04	119 01	393	8A	8A	JOHN H DAYBELL	2 3 5
PORTOLA	7085	PLUMAS	8	39 48	120 28	4838	4P	4P	I C BALDWIN	2 3 5 C
PORTUGUESE MEADOW	7093	TULARE	10	35 48	118 34	7000		VAR	CORPS OF ENGINEERS	S
POSEY 3 E	7096	TULARE	1	35 48	118 38	[illegible]	6P	7A	WILLIAM R BOOTH	2 3 5
POST CORRAL MEADOW	7[illegible]7	FRESNO	11	37 07	118 54	8215		VAR	CORPS OF ENGINEERS	S
POTRERO [illegible]	7105	VENTURA	32	34 38	119 26	4850		MID	CORPS OF ENGINEERS	C
POTTER VALLEY 3 NNW	71[illegible]7	MENDOCINO	22	39 22	123 07	1020		MID	OTTO R HUGHES	C
POTTER VALLEY 3 SE	71[illegible]8	MENDOCINO	22	39 18	123 04	11[illegible]0		MID	RUSSELL E NEAR	C
POTTER VALLEY PWR HOUSE	7109	MENDOCINO	22	39 22	123 08	1014	3P	3P	P G + E COMPANY	2 3 5
POWAY VALLEY	7111	SAN DIEGO	33	32 57	117 04	440		5P	POMERADO SOIL CON DT	3
PRADO DAM	71[illegible]3	RIVERSIDE	28	33 53	117 38	570		MID	CORPS OF ENGINEERS	C
PRIEST VALLEY	7150	MONTEREY	24	36 10	120 41	2390	7A	7A	RUTH E MYERS	2 3 5
QUAKING ASPEN	7179	TULARE	10	36 07	118 32	7200		VAR	CORPS OF ENGINEERS	S
QUINCY RANGER STATION	7195	PLUMAS	8	39 56	120 57	3409	8A	8A	U S FOREST SERVICE	2 3 5
QUINN RANGER STATION	72[illegible]	TULARE	10	36 20	118 35	8300		VAR	CORPS OF ENGINEERS	S
RAMONA SPAULDING	7231	SAN DIEGO	33	33 04	116 51	1470	6P	6P	LOUIS B SPAULDING	2 3 5
RANCHITA	7244	SAN DIEGO	33	33 12	116 32	4000		7A	CORPS OF ENGINEERS	3
RANDSBURG	7253	KERN	15	35 22	117 39	3570	6P	6P	KERN CO FIRE DEPT	2 3 5
RAYWOOD FLATS	7279	SAN BERDINO	6	34 03	116 49	6620		5P	CALIF ELEC POWER CO	3
RED BLUFF WB AIRPORT	7292	TEHAMA	23	40 09	122 15	341	MID	MID	U S WEATHER BUREAU	2 3 5 C
REDDING FIRE STA NO 2	7296	SHASTA	23	40 35	122 24	577	5P	5P	REDDING FIRE CHIEF	2 3 5
REDLANDS	7306	SAN BERDINO	28	34 03	117 11	1318	MID	2P	REDLANDS DAILY FACTS	2 3 5
REDWOOD CITY	7339	SAN MATEO	4	37 29	122 14	31	5P	5P	CITY FIRE DEPT STA 2	2 3 5
REDWOOD VALLEY	7351	MENDOCINO	22	39 16	123 12	718		MID	THOMAS H JAMESON	C
REPRESA	7370	SACRAMENTO	1	38 42	121 10	305		MID	FOLSOM STATE PRISON	3
#RICHMOND	7414	CONTRA COSTA	4	37 56	122 21	55	4P	4P	CITY OF RICHMOND	2 3 5
RICHMOND FIELD STATION	7416	CONTRA COSTA	4	37 55	122 20	10	8A	5P	RAY KRONE	2 3 5 6
RIVERSIDE FIRE STA NO 3	7470	RIVERSIDE	28	33 57	117 24	820	5P	5P	RIVERSIDE FIRE DEPT	2 3 5
RIVERSIDE CITRUS EXPERIMENT STATION	7473	RIVERSIDE	28	33 58	117 20	1045	8A	8A	CITRUS EXP STATION	2 3 5 6 C G
ROBERTSON FLAT	7492	PLACER	2	39 10	120 3[illegible]	625		VAR	CORPS OF ENGINEERS	S
ROCK CREEK	7510	INYO	19	37 27	118 44	9700		VAR	DEPT WATER RESOURCES	S
ROCKLIN	7516	PLACER	1	38 48	121 14	239	6A	6A	RAYMOND H JOHNSON	2 3 5
ROSE MARIE MEADOW	7560	FRESNO	27	37 19	118 52	10000		VAR	SO CALIF EDISON CO	S
ROUND MEADOW	7579	TULARE	10	35 58	118 21	9000		VAR	CALIF STATE ENG	S
ROUND MOUNTAIN	758[illegible]	SHASTA	[illegible]3	41 48	121 57	2010		7A	LLOYD D COMPTON	3
RUNNING SPRINGS	76[illegible]	SAN BERDINO	28	34 12	117 05	6[illegible]00		MID	STATE DIV OF HWYS	C
SACHES SPRINGS	7623	TUOLUMNE	37	38 [illegible]6	119 51	7900		VAR	HETCH HETCHY WTR SUP	S
SACRAMENTO WB AIRPORT	7630	SACRAMENTO	23	38 31	121 30	17	MID	MID	U S WEATHER BUREAU	2 3 5 C
#SACRAMENTO WB CITY	7633	SACRAMENTO	23	38 35	121 30	25	MID	MID	U S WEATHER BUREAU	2 3 5 C
SADDLE CAMP RANGER STA	7637	TEHAMA	23	4[illegible] 10	122 48	3850		VAR	U S WEATHER BUREAU	S
SAGEHEN CREEK	7641	NEVADA	36	39 26	120 14	6337		5P	UNIVERSITY OF CALIF	3
SAINT HELENA	7643	NAPA	17	38 30	122 28	255	6P	6P	EDWIN L PAULSON	2 3 5
SAINT HELENA 4 WSW	7646	NAPA	17	38 30	122 32	1792		MID	EDWIN H LEARNED	C
SAINT HELENA 7 NE	7649	NAPA	23	38 34	122 22	1050		MID	CLARA B ABREAU	C
SAINT JOHN	7656	GLENN	2[illegible]	39 43	122 00	145		7A	JAMES A STURGEON	3
SAINT MARYS COLLEGE	7661	CONTRA COSTA	4	37 50	122 06	625	5P	5P	BROTHER U BENEDICT	2 3 5 C
SALINAS CAA AIRPORT	7669	MONTEREY	24	36 40	121 36	74	MID	MID	U S CIVIL AERO ADM	3 C
SALINAS DAM	7672	SN LUIS OBPO	24	35 20	120 30	1350		8A	SN LUIS OBPO CO FCD	3
SALSIPUEDES GAGING STA	7681	SNTA BARBARA	32	34 35	120 24	250		5P	JOE CABRAL JR	3
SALSIPUEDES JALAMA DIV	7684	SNTA BARBARA	32	34 32	120 23	1150		VAR	PUBLICATION DISCONTINUED	
SALT SPRINGS PWR HOUSE	7689	AMADOR	16	38 30	120 13	3700	3P	3P	P G + E COMPANY	2 3 5 6 S
SALYER RANGER STATION	7698	TRINITY	35	40 53	123 35	623	8A	8A	U S FOREST SERVICE	2 3 5
SAN ANDREAS 3 S	7702	CALAVERAS	2	38 09	120 41	1100		7A	CALAVERAS CEMENT CO	3
SAN ANTONIO CYN MOUTH	7711	LOS ANGELES	28	34 10	117 40	2394	4P	4P	SO CALIF EDISON CO	2 3 5
SAN ANTONIO SANTA MARIA	7713	SNTA BARBARA	33	34 49	120 21	1000		VAR	US GEOLOGICAL SURVEY	S
SAN BENITO	7719	SAN BENITO	20	36 31	121 05	1360		MID	JOHN M SHIELDS	C
SAN BERNARDINO CO HOSP	7723	SAN BERDINO	28	34 08	117 16	1125	6P	6P	S B COUNTY HOSPITAL	2 3 5
SAN CLEMENTE DAM	7731	MONTEREY	4	36 26	121 42	600		7A	CALIF WTR + TEL CO	3
SANDBERG PATROL STATION FC 130 B	7734	LOS ANGELES	29	34 45	118 43	4025		4P	L A CO FIRE WARDEN	3
SANDBERG WB	7735	LOS ANGELES	29	34 45	118 44	4517	MID	MID	U S WEATHER BUREAU	2 3 5 7 C
#SAN DIEGO WB AIRPORT	7740	SAN DIEGO	33	32 44	117 10	19	MID	MID	U S WEATHER BUREAU	2 3 5 C
SAN DIMAS FIRE WRC F[illegible]95	7749	LOS ANGELES	26	34 06	117 48	955		5P	SAN DIMAS FIRE STA	3
SAN DIMAS TANBARK FLAT	7750	LOS ANGELES	26	34 12	117 46	2750		MID	U S FOREST SERVICE	C G
SAN FELIPE BELL STATION	7755	SANTA CLARA	20	37 02	121 19	355		MID		C
SAN FERNANDO	7759	LOS ANGELES	13	34 16	118 28	965	6P	6P	S F HEIGHTS LEMON AN	2 3 5
SAN FERNANDO PH 3	7762	LOS ANGELES	13	34 19	118 30	1248		MID	CORPS OF ENGINEERS	C
#SAN FRANCISCO CALIF ACADEMY OF SCIENCES	7765	SAN FRANCISCO	4	37 46	122 28	245	4P	4P	PUBLICATION DISCONTINUED	
SAN FRANCISCO RICHMOND SUNSET	7767	SAN FRANCISCO	4	37 47	122 30	18		MID	CITY SAN FRANCISCO	C
#SAN FRANCISCO WB AP	7769	SAN MATEO	4	37 37	122 23	8	MID	MID	U S WEATHER BUREAU	2 3 5 C
#SAN FRANCISCO FEDERAL BUILDING	7772	SAN FRANCISCO	4	37 47	122 25	52	MID	MID	U S WEATHER BUREAU	2 3 5 C
SAN GABRIEL CANYON PH	7776	LOS ANGELES	26	34 09	117 54	744		5P	PASADENA WATER DEPT	3
SAN GABRIEL DAM FC425BE	7779	LOS ANGELES	26	34 12	117 52	1481		5P	E K DE VORE	3 C
SAN GABRIEL FIRE DEPT	7785	LOS ANGELES	13	34 06	118 06	400	4P	4P	CITY FIRE DEPARTMENT	2 3 5
SAN GREGORIO 3 SE	7807	SAN MATEO	4	37 18	122 20	355	5P	5P	POMPONIO RANCH	2 3 5
SAN JACINTO	7810	RIVERSIDE	33	33 48	116 59	155[illegible]	7P	7P	BYRON JOHANSEN	2 3 5
SAN JACINTO RANGER STA	7813	RIVERSIDE	33	33 47	116 58	1560		MID	STATE DIV OF FSTRY	C
SAN JOAQUIN EXP RANGE	7817	MADERA	27	37 05	119 44	1470		MID	U S FOREST SERVICE	C
#SAN JOSE	7821	SANTA CLARA	4	37 20	121 53	95	MID	MID	E O BILLWILLER	2 3 5 C
SAN JUAN BAUTISTA	7834	SAN BENITO	20	36 49	121 31	550		MID	MRS M A BINGHAM	C
SAN JUAN GUARD STATION	7837	ORANGE	33	33 36	117 31	730		MID	CORPS OF ENGINEERS	C
SAN LUIS OBISPO POLY	7851	SN LUIS OBPO	4	35 18	120 40	300	7A	7A	CAL STATE POLY COL	2 3 5 C
SAN MARCOS RANCH	7861	SNTA BARBARA	32	34 33	119 52	800	7A	7A	U S BUR RECLAMATION	2 3 5 C
#SAN MATEO	7864	SAN MATEO	4	37 34	122 20	30	5P	5P	CITY FIRE DEPARTMENT	2 3 5
SAN NICOLAS ISLAND	7870	VENTURA	33	33 14	119 28	502		MID	U S NAVY	C
#SAN PEDRO	7876	LOS ANGELES	33	33 43	118 16	10	5P	5P	MARINE EXCHANGE	2 3 5
#SAN RAFAEL	7880	MARIN	17	37 58	122 32	31	5P	5P	CITY ENGINEER	2 3 5
SAN RAMON 1 SSW	7882	CONTRA COSTA	4	37 46	121 59	555		MID	HOWARD C WIEDEMANN	C
SANTA ANA FIRE STATION	7888	ORANGE	28	33 45	117 52	115	5P	5P	SANTA ANA FIRE DEPT	2 3 5
SANTA ANA RIVER PH 3	7891	SAN BERDINO	28	34 07	117 07	1980		MID	CORPS OF ENGINEERS	C
SANTA ANA RIVER PH NO 1	7894	SAN BERDINO	28	34 08	117 04	2765	1P	1P	SO CALIF EDISON CO	2 3 5
SANTA ANITA FERN FC 432	7897	LOS ANGELES	13	34 12	118 01	2035		5P	G ROBINSON	3
SANTA BARBARA	7902	SNTA BARBARA	33	34 26	119 42	100	5P	5P	S BARBARA FIRE DEPT	■ 3 5 C
SANTA BARBARA CAA AP	7905	SNTA BARBARA	33	34 26	119 50	9	MID	MID	U S CIVIL AERO ADM	2 3 5
SANTA BARBARA POTRERO	7908	SNTA BARBARA	30	34 47	119 39	5200		MID	CORPS OF ENGINEERS	C
SANTA BARBARA TV PEAK	7909	SNTA BARBARA	32	34 32	119 57	4000		5P	TV STATION KEYT	3
SANTA CLARA UNIVERSITY	7912	SANTA CLARA	4	37 21	121 56	88	5P	5P	UNIV OF SANTA CLARA	2 3 5
SANTA CRUZ	7916	SANTA CRUZ	4	36 59	122 01	125	5P	5P	ROBERT E BURTON	2 3 5
SANTA FE DAM	7926	LOS ANGELES	13	34 07	117 58	427		8A	CORPS OF ENGINEERS	3 C
SANTA MARGARITA 2 SW	7930	SN LUIS OBPO	24	35 22	120 38	1250		6P	CLARENCE MC KUSICK	3
SANTA MARGARITA BOOSTER	7933	SN LUIS OBPO	24	35 23	120 38	1153		8A	D DALE RUSKOVICH	3
SANTA MARIA	7940	SNTA BARBARA	30	34 57	120 26	224	8A	8A	A A HOWARD	2 3 5
SANTA MARIA 14 ENE	7942	SNTA BARBARA	30	35 01	120 12	815		7A	JAMES R JENSEN	■
SANTA MARIA WB AIRPORT	7946	SNTA BARBARA	30	34 54	120 27	238	MID	MID	U S WEATHER BUREAU	2 3 5 C
SANTA MONICA	7950	LOS ANGELES	33	34 01	118 29	80		4P	CITY SANTA MONICA	3
#SANTA MONICA PIER	7953	LOS ANGELES	33	34 01	118 30	0	5P	5P	S M LIFEGUARD SER	2 3 5
SANTA PAULA	7957	VENTURA	29	34 21	119 04	282	10A	8A	CO AGRICULTURAL COMM	2 3 5
SANTA PAULA 3 SE	7959	VENTURA	33	34 20	119 01	2250		MID	SHELL OIL CO	C
SANTA ROSA	7965	SONOMA	22	38 27	122 43	167	7A	7A	CLARENCE S NEWBERRY	2 3 5
SANTA SUSANA 4 NNE	7973	VENTURA	33	34 20	118 42	1520		MID	CERRO VIEJO RANCH	C
SANTA YNEZ	7976	SNTA BARBARA	32	34 37	120 06	600		MID	SNTA YNEZ HIGH SCHL	C
SANTIAGO DAM	7987	ORANGE	28	33 48	117 43	1025		8A	CORPS OF ENGINEERS	3 C
SAUGUS POWER PLANT NO 1	8014	LOS ANGELES	29	34 35	118 27	2105		6A	L A PWR + LIGHT DEPT	3
SAWYERS BAR RANGER STA	8025	SISKIYOU	12	41 18	123 08	2169		8A	U S FOREST SERVICE	3
#SCOTIA	8045	HUMBOLDT	7	40 29	124 06	139	8A	8A	PACIFIC LUMBER CO	2 3 5
SEARSVILLE LAKE	8068	SAN MATEO	4	37 24	122 14	350		8A	AUSTIN CLAPP	3
SEBASTOPOL 4 S	8072	SONOMA	22	38 21	122 50	175		MID	WILLIAM G SANDERS	C
SEPULVEDA DAM	8092	LOS ANGELES	13	34 10	118 28	740		8A	CORPS OF ENGINEERS	3 C
SHASTA DAM	8135	SHASTA	23	40 43	122 25	1076	8A	8A	U S BUR RECLAMATION	■ 3 5 6 C
SHELL ABSORPTION PLANT	8158	LOS ANGELES	26	33 57	117 54	800		9A	CORPS OF ENGINEERS	3
SHINGLE	8173	ELDORADO	1	38 40	120 55	1375		7A	THEODORE B HEUSNER	■
SIERRA CITY	8207	SIERRA	8	39 34	120 38	4182	10A	8A	HARRY H ROEBER	2 3 5 7
SIERRA MADRE 1 N	8210	LOS ANGELES	13	34 10	118 04	1153	6P	6P	MISS E MC KINNEY	2 3 5
SIERRAVILLE RANGER STA	8218	SIERRA	8	39 35	120 22	4975	8A	8A	U S FOREST SERVICE	2 3 5 7 C
SIGNAL HILL FC 415	8230	LOS ANGELES	13	33 48	118 10	115		5P	GEORGE I OSBORNE	3 C
SILVERADO RANGER STA	8243	RIVERSIDE	28	33 45	117 40	1100		MID	CORPS OF ENGINEERS	C
SIMI 3 E	8258	VENTURA	33	34 16	118 44	920		MID	SIMI FIRE STATION	C
SISQUOC SOUTH FORK CAMP	8266	SNTA BARBARA	30	34 46	119 46	2500		MID	CORPS OF ENGINEERS	C
SKAGGS SPRINGS LAS LOMAS RANCH	8272	SONOMA	22	38 41	123 08	1930		8A	JOHN K LEITHOLD	3
SLACK CANYON	8276	MONTEREY	24	36 05	120 40	1730		MID	CALIF DIV OF FSTRY	C
SLOUGHHOUSE 6 SE	8293	SACRAMENTO	16	38 28	121 05	160		8A	MRS MABEL VAN VLECK	3
SMITH RIVER 3 WNW	8311	DEL NORTE	17	41 57	124 12	25		8A	WILLIAM M RILEY	3
SNOW CREEK UPPER	8317	RIVERSIDE	6	33 52	116 41	1940		9A	PALM SPRINGS WTR CO	3
SNOW FLAT	8318	MARIPOSA	14	37 50	119 30	8700		VAR	DEPT WATER RESOURCES	S
SODA SPRINGS	8331	NEVADA	8	39 19	120 23	6750	8A	8A	ARTHUR COUILLARD	2 3 5 7 C
SOLEDAD	8338	MONTEREY	24	36 26	121 19	204		8A	JAN M JACOBSEN	3
SOMESBAR 1 W	8346	HUMBOLDT	12	41 23	123 29	550		8A	EARL S BELLMAN	3
SOMIS 2 NNW	8347	VENTURA	33	34 17	119 00	510		MID	RICHARD BARD JR	C
SOMIS 3 NE	8348	VENTURA	33	34 17	118 58	490		8A	LAWTON INVESTMENT CO	■
SOMIS 3 NW	8349	VENTURA	33	34 17	119 03	510		8A	BERYLWOOD INVEST CO	3
SOMIS 5 WNW	8350	VENTURA	33	34 17	119 04	520		MID	JOHN DE BONI	C
SONOMA	8351	SONOMA	17	38 17	122 27	20	5P	5P	LAURENCE W DICKEY	2 3 5
SONORA	8353	TUOLUMNE	37	37 59	120 23	1830	8A	8A	P G + E COMPANY	2 3 5
S E FARALLON	8376	SAN FRANCISCO	4	37 42	123 00	27		MID	U S COAST GUARD	C
SO ENTRANCE YOSEMITE NP	8380	MARIPOSA	14	37 30	119 38	5135	4P	4P	US NAT PARK SERVICE	2 3 5 7
SOUTH LAKE	8406	INYO	19	37 10	118 34	9500		VAR	CALIF ELEC POWER CO	S
SPADRA PACIFIC COLONY FC 356 C	8436	LOS ANGELES	26	34 03	117 49	690		4P	R S HUTCHISON	3 C
SPRECKELS HWY BRIDGE	8446	MONTEREY	24	36 36	121 41	60		8A	MRS W B HENNES	3
SPRINGVILLE 7 ENE	8455	TULARE	9	36 10	118 42	2470		7A	ELMER A SUTTON	3
SPRINGVILLE RANGER STA	8460	TULARE	9	36 08	118 48	1050		MID	U S FOREST SERVICE	C
SPRINGVILLE TULE HEADWORKS	8463	TULARE	9	36 12	118 39	4070		MID	P G + E COMPANY	C
SQUAW VALLEY LODGE	8474	PLACER	36	39 12	120 14	6226	5P	5P	SQUAW VLY DEVEL CO	■ 3 5 7
SQUIRREL INN 1	8476	SAN BERDINO	15	34 14	117 15	5239		5P	EDGAR L KEISTER	3
SQUIRREL INN 2	8479	SAN BERDINO	15	34 14	117 14	5723	5P	5P	LEROY KEMP	2 3 5 7
STATE LAKES	8510	FRESNO	11	36 56	118 35	10200		VAR	CORPS OF ENGINEERS	S
STATUM MEADOW	8514	FRESNO	11	36 56	118 55	8300		VAR	CORPS OF ENGINEERS	S
STAYTON MINE	8517	SAN BENITO	20	36 55	121 13	2975		MID	RANAR B KNOX	C
STOCKTON DISPOSAL PLANT	8554	SAN JOAQUIN	27	37 56	121 20	11		MID	CITY OF STOCKTON	C
#STOCKTON CAA AIRPORT	8558	SAN JOAQUIN	27	37 54	121 15	22	MID	MID	U S CIVIL AERO ADM	■ 3 5
STOCKTON FIRE STATION 4	8560	SAN JOAQUIN	27	37 58	121 18	11	8A	8A	STOCKTON FIRE DEPT	2 3 5
STOCKTON MOWRY BRIDGE	8562	SAN JOAQUIN	27	37 51	121 23	15	5P	5P	MARTIN P MUHS	2 3 5 6
STONYFORD RANGER STA	8580	COLUSA	23	39 23	122 33	1168		8A	U S FOREST SERVICE	3
STONY GORGE RESERVOIR	8587	GLENN	23	39 35	122 32	800	5P	5P	ORLAND UNIT WU ASSN	2 3 5 C
STOUTS MEADOW	8591	SHASTA	21	41 10	121 56	5300		VAR	DEPT WATER RESOURCES	S
STRAWBERRY VALLEY	8606	YUBA	8	39 34	121 06	3784	5P	5P	SOPER-WHEELER CO	2 3 5 7
SUGARLOAF MEADOW	8635	TULARE	11	36 43	118 40	7200		VAR	CLOSED 8/8/57	
SUNLAND	8660	LOS ANGELES	13	34 16	118 18	1460	7P	7P	FRANK T STEVENS	2 3 5
SUNSET BEACH STATE PARK	8680	SANTA CRUZ	20	36 54	121 50	85		MID	CAL DIV BEACH + PARK	C
SURF 2 ENE	8697	SNTA BARBARA	32	34 41	120 34	105		MID	U S AIR FORCE	C
SUSANA KNOLLS	8700	VENTURA	33	34 16	118 40	1085		8A	SUSANA KN FIRE STA	3
SUSANVILLE	8701	LASSEN	18	40 25	120 39	4195		8A	CITY OF SUSANVILLE	3
SUSANVILLE AIRPORT	8702	LASSEN	18	40 23	120 33	4148	10P	10P	DAVID BARR	■ 3 5 7
SUSANVILLE 1 WNW	8703	LASSEN	18	40 26	120 40	4555		MID	STATE DIV OF FSTRY	C
SUTTER HILL RANGER STA	8713	AMADOR	16	38 23	120 48	1580		8A	STATE DIV OF FSTRY	3
TABLE MOUNTAIN	8748	LOS ANGELES	6	34 23	117 41	7500	5P	5P	SMITHSONIAN OBSY	2 3 5 7
TAFT	8752	KERN	10	35 09	119 28	1025		MID	KERN CO FORESTRY FIRE DEPARTMENT	C
TAHOE	8758	PLACER	36	39 10	120 09	6228	8A	8A	ARTHUR E FRODENBERG	2 3 5 6 7
TALBOT CAMP	8771	PLACER	1	39 12	120 22	6000		VAR	DEPT WATER RESOURCES	S
TEHACHAPI	8826	KERN	10	35 08	118 27	3975	6P	6P	MRS ANITA COWAN	2 3 5 7
TEHACHAPI RANGER STA	8832	KERN	10	35 08	118 27	3975		MID	KERN CO FIRE DEPT	C
TEJON RANCHO	8839	KERN	10	35 02	118 45	1425	6P	6P	TEJON RANCH COMPANY	■ 3 5
TENNANT	8860	SISKIYOU	12	41 35	121 55	4750		5P	CLOSED 9/1/57	
TERMO	8873	LASSEN	18	40 52	120 27	5300		MID	SULO E LAKSO	C
THE CEDARS	8881	PLACER	1	39 15	120 21	5900		VAR	CORPS OF ENGINEERS	S
THE GEYSERS	8885	SONOMA	22	38 48	122 49	1600		MID	FRANK A DEWEY	C
THERMAL CAA AIRPORT	8892	RIVERSIDE	6	33 37	116 10	-120	MID	MID	U S CIVIL AERO ADM	2 3 5 C
THOUSAND OAKS 2 N	8905	VENTURA	33	34 12	118 50	915		8A	HILLSDALE RANCH	3
THREE RIVERS 6 SE	8912	TULARE	9	36 22	118 51	2200		MID	GLENN BAKER	C
THREE RIVERS EDISON PH2	8914	TULARE	9	36 28	118 53	950	5P	5P	SO CALIF EDISON CO	2 3 5
THREE RIVERS EDISON PH1	8917	TULARE	9	36 28	118 52	1140		MID	SO CALIF EDISON CO	C
TIGER CREEK POWER HOUSE	8928	AMADOR	16	38 28	120 27	2355	4P	4P	P G + E COMPANY	2 3 5 C
TOPANGA RANGER STA FC 6	8967	LOS ANGELES	33	34 05	118 36	747		5P	L A CO FIRE WARDEN	3
TORRANCE	8973	LOS ANGELES	33	33 52	118 20	62	4P	4P	TORRANCE FIRE DEPT	2 3 5
TRABUCO CANYON	8992	ORANGE	33	33 39	117 36	970		MID	ORANGE CO PARK DEPT	C
TRACY 2 SSE	8997	SAN JOAQUIN	27	37 43	121 25	105		MID	AAGE R TUGEL	C
TRACY CARBONA	8999	SAN JOAQUIN	27	37 42	121 25	140	7A	7A	BANTA CARBONA IR CO	2 3 5
TRACY PUMPING PLANT	9001	ALAMEDA	27	37 48	121 35	61	6P	6P	U S BUR RECLAMATION	2 3 5 6 G
TRINITY CENTER RS	9023	TRINITY	35	41 00	122 41	2295		MID	U S FOREST SERVICE	C
TRONA	9035	SAN BERDINO	6	35 47	117 23	1695	8A	8A	AMERICAN P + G CO	■ 3 5
TRUCKEE RANGER STATION	9043	NEVADA	36	39 20	120 11	5982	8A	8A	U S FOREST SERVICE	2 3 5 C
TUJUNGA MILL CR FC 470	9049	LOS ANGELES	13	34 23	118 05	4600		MID	LOS ANGELES CO FCD	C
TULELAKE	9053	SISKIYOU	12	41 58	121 28	4035	5P	5P	TULELAKE W U ASSN	2 3 5 6 7 C
TULELAKE 5 WSW	9056	SISKIYOU	12	41 55	121 34	4033		5P	CLOSED 11/1/57	
TUNNEL RANGER STATION	9061	TULARE	10	36 22	118 17	8950		VAR	U S WEATHER BUREAU	S
TUOLUMNE MEADOWS	9063	TUOLUMNE	37	37 53	119 20	8600		VAR	DEPT WATER RESOURCES	S
TURLOCK	9073	STANISLAUS	14	37 29	120 51	104		8A	W W FERGUSON	3
TURNTABLE CREEK	9083	SHASTA	23	40 46	122 18	1080	8A	8A	U S BUR RECLAMATION	2 3 5 6
TUSTIN IRVINE RANCH	9087	ORANGE	33	33 44	117 47	118	3P	3P	THE IRVINE COMPANY	2 3 5
TWENTYNINE PALMS	9099	SAN BERDINO	6	34 08	116 03	1990	5P	5P	US NAT PARK SERVICE	2 3 5
TWIN LAKES	9105	ALPINE	1	38 42	120 03	7829	3P	3P	P G + E COMPANY	2 3 5 7
UKIAH	9122	MENDOCINO	22	39 09	123 12	623	5P	5P	CITY FIRE DEPARTMENT	2 3 5
UKIAH 4W	9126	MENDOCINO	22	39 09	123 16	1550		■	MARJORIE S DORY	■
UKIAH MASONITE	9129	MENDOCINO	22	39 10	123 12	615		MID	MASONITE CORPORATION	C
UNION OIL STEARNS ABSORPTION PLANT	9138	ORANGE	26	33 56	117 52	700		6A	CORPS OF ENGINEERS	3
#UNIVERSITY OF CALIF AT LOS ANGELES	9152	LOS ANGELES	33	34 04	118 27	430	4P	4P	U C L A	■ 3 5
UPLAND	9157	SAN BERDINO	26	34 08	117 40	1840	6P	6P	ROBERT BEARD	2 3 5

Station	Index No.	County	Drainage †	Latitude	Longitude	Elevation	Observation Time Temp.	Observation Time Precip.	Observer	Refer To Tables
UPPER LAKE 7 W	9167	LAKE	23	39 11	123 02	1520		4P	PETER V PEDRONCINI	3
UPPER LAKE RANGER STA	9173	LAKE	23	39 10	122 55	1347	4P	4P	U S FOREST SERVICE	2 3 5
UPPER MATTOLE	9177	HUMBOLDT	17	40 15	124 11	255		5P	WESLEY C ROSCOE	3
UPPER SAN LEANDRO FILTERS	9185	ALAMEDA	4	37 46	122 10	413		MID	E BAY MUN UTL DIST	C
UPPER TRES PINOS	9189	SAN BENITO	20	36 38	121 02	2050		MID	ELDON FANCHER	C
VACAVILLE	9200	SOLANO	23	38 22	122 00	175	6P	6P	C J UHL	2 3 5
VALLETON	9221	MONTEREY	24	35 53	120 42	950		MID	MRS AMY CURTIS	C
VALLEY CENTER 3 NE	9228	SAN DIEGO	33	33 16	117 01	1615		7A	C F IVERSON	3
VALYERMO RANGER STATION	9251	LOS ANGELES	15	34 27	117 51	3700	4P	4P	U S FOREST SERVICE	2 3 5
VAN NUYS CITY WAREHOUSE FC 15	9260	LOS ANGELES	13	34 11	118 27	695		8A	W C WOODSON	3
VENADO	9273	SONOMA	22	38 37	123 01	1260		MID	JOHN B HARPER	C
VENTURA	9285	VENTURA	33	34 17	119 18	45		8A	ROY PINKERTON	3
VERMILION VALLEY	9301	FRESNO	27	37 22	118 59	7520		VAR	SO CALIF EDISON CO	S
VICTORVILLE PUMP PLANT	9325	SAN BERDINO	6	34 33	117 18	2900	8A	8A	VICTOR CO WATER DIST	2 3 5 C
VINCENT PATROL STATION FC 12	9345	LOS ANGELES	29	34 29	118 08	3135		5P	L A CO FIRE WARDEN	3
VINTON	9351	PLUMAS	8	39 49	120 11	4945		4P	FRANK DOTTA	3
VISALIA	9367	TULARE	9	36 20	119 18	354	9A	9A	TULARE CO C OF C	2 3 5
VOLCANOVILLE	9382	ELDORADO	1	38 59	120 47	3036		8A	ELMER C OGLE	3
VOLLMER	9386	SHASTA	23	40 57	122 26	1359		7A	W J VOLLMERS	3 C
VOLTA POWER HOUSE	9390	SHASTA	23	40 27	121 52	2200	4P	4P	P G + E COMPANY	2 3 5 C
WALLACE	9418	CALAVERAS	2	38 12	120 59	197		5P	JAMES A FOWLER	3
WALMAR SCHOOL	942[illegible]	CONTRA COSTA	4	37 57	122 05	128		8A	WESLEY G STEELE	3
WALNUT CREEK	9423	CONTRA COSTA	4	37 54	122 04	190	8A	8A	RAY I WHITTEMORE	2 3 5
WALNUT CREEK 2 ENE	9426	CONTRA COSTA	4	37 54	122 01	220		MID	TOMAS S VANASEK	C
WALNUT CREEK 4 E	9427	CONTRA COSTA	4	37 54	121 59	400		9A	MRS ERNA G IRVING	3
WALNUT GROVE	94[illegible]	SACRAMENTO	23	38 14	121 31	23	5P	5P	PAUL LACKAS	2 3 5 6
WALNUT PATROL STATION FC 102 B	9431	LOS ANGELES	26	34 00	117 52	488		4P	E PEDERSON	3
WARNER SPRINGS	9447	SAN DIEGO	33	33 17	116 38	3180	4P	4P	WARNERS RESORT CO	2 3 5 C
WASCO	9452	KERN	1	35 36	119 20	333	8A	8A	FERNANDO L ANAYA	2 3 5
WASIOJA PATTERSON RANCH	9457	SNTA BARBARA	30	34 59	119 54	2175		MID	WILBER E PATTERSON	C
WATSONVILLE WATERWORKS	9473	SANTA CRUZ	2	36 56	121 46	95	8A	8A	JOHN L KISTLER	2 3 5
WAWONA RANGER STATION	9482	MARIPOSA	14	37 32	119 40	3975		MID	US NAT PARK SERVICE	C
WEAVERVILLE RANGER STA	9490	TRINITY	35	40 44	122 56	2050	8A	8A	U S FOREST SERVICE	2 3 5 C
WEED 1 S	9499	SISKIYOU	1[illegible]	41 25	123 23	3630	8A	8A	CHESTER I KIMREY	2 3 5
WELDON 1 WSW	9512	KERN	[illegible]	35 40	118 18	2680		MID	VERNON J BLOUNT	C
WEST BIG PINE LOOKOUT	9532	SNTA BARBARA	32	34 42	119 4[illegible]	6500		VAR	U S WEATHER BUREAU	
WESTHAVEN	9560	FRESNO	11	36 13	119 59	285		7A	BOSTON LAND COMPANY	3
WEST POINT 3 SW	9583	CALAVERAS	16	38 22	120 33	2400		6P	W B MANKER	3
WESTVILLE	9597	PLACER	1	39 11	120 39	5200		VAR	CORPS OF ENGINEERS	
WESTWOOD 3 WSW	9600	LASSEN	8	40 18	121 03	4990	5P	5P	CLOSED 8/1/57	
WHEATLAND 2 NE	9605	YUBA	8	39 0[illegible]	121 24	113		MID	THOMAS A FERGUSON	C
WHEELER	9612	MENDOCINO	17	39 53	123 55	50	5P	5P	WOLF CREEK TIMBER CO	2 3 5
WHEELER SPRINGS 2 SW	9615	VENTURA	33	34 29	119 18	850		MID	KENNETH P SHELDON	C
WHEELER SPRINGS 7 N	9618	VENTURA	29	34 36	119 20	4150		MID	ROSCOE G WILBER	C
WHITE MOUNTAIN 1	9632	MONO	6	37 30	118 11	10150	8A	8A	UNIVERSITY OF CALIF	2 3 5 7
WHITE MOUNTAIN 2	9633	MONO	6	37 35	118 14	12470	8A	8A	UNIVERSITY OF CALIF	2 3 5 7
WHITE ROCK	9639	SACRAMENTO	16	38 34	121 05	353		7A	EDMOND E PAYEN	3
WHITTIER CITY HALL FC 106 C	9660	LOS ANGELES	26	33 59	118 02	340		5P	K R WARREN	3
WILLIAMS	9677	COLUSA	23	39 [illegible]9	122 09	86	8A	8A	CITY OF WILLIAMS	2 3 5 C
WILLITS HOWARD FOREST RANGER STATION	9685	MENDOCINO	7	39 21	123 19	1900		MID	STATE DIV OF FSTRY	C
WILLOWS	9699	GLENN	2[illegible]	39 32	122 12	140	8A	8A	H R ALLARD	2 3 5
WINCHESTER	9722	RIVERSIDE	33	33 42	117 05	1470		MID	JIM M BLACKMORE	C
WINTERS	9742	YOLO	23	38 32	121 58	135	8A	8A	CITY OF WINTERS	2 3 5
WOFFORD HEIGHTS	9754	KERN	1[illegible]	35 43	118 27	2700		5S	JAMES H JORGENSEN	3
WOODCHUCK MEADOW	9773	FRESNO	1[illegible]	37 02	118 54	9200		VAR	CORPS OF ENGINEERS	S
WOODFORDS	9775	ALPINE	3	38 47	119 49	5671	5P	5P	MRS GLEN BARR	2 3 5 7
WOODLAND 1 WNW	9781	YOLO	23	38 41	121 48	69	9A	9A	COUNTY OF YOLO	2 3 5
WRIGHTS	9814	SANTA CLARA	4	37 8	121 57	1600		8A	MRS HAZEL J BARSNESS	3
WRIGHTS LAKE	9816	ELDORADO	1	38 51	120 14	6800		VAR	CORPS OF ENGINEERS	
YORBA LINDA	9847	ORANGE	26	33 53	117 49	395	6P	6P	RICHARD W JONES	2 3 5
YORKVILLE	9851	MENDOCINO	17	38 55	123 16	1100		MID	MRS LOLA A HULBERT	C
YOSEMITE NATIONAL PARK	9855	MARIPOSA	14	37 45	119 35	3985	5P	5P	U S NAT PARK SERVICE	2 3 5 7 C
YREKA	9866	SISKIYOU	12	41 43	122 38	2631	8A	8A	U S FOREST SERVICE	2 3 5

Station	Index No.	County	Drainage †	Latitude	Longitude	Elevation	Observation Time Temp.	Observation Time Precip.	Observer	Refer To Tables
NEW STATIONS										
LA PORTE	4773	PLUMAS	8	39 41	120 58	4975		8A	BILL O'ROURKE	3
PARADISE	6685	BUTTE	23	39 45	121 37	1710	8A	8A	PARADISE FIRE DIST	2 3 5
SLOAT	8292	PLUMAS	8	39 52	120 44	4115		8A	CLARENCE F ELWORTHY	3
VISTA	9378	SAN DIEGO	33	33 12	117 13	570	5P	5P	CHAMBER OF COMMERCE	2 3 5
MITCHELL MEADOW	5723	FRESNO	11	36 45	118 43	9700		VAR	CORPS OF ENGINEERS	S
SALINAS	7667	MONTEREY	24	36 40	121 39	46			AGR EXTENSION SER	G
ALAMO 1 N	0064	CONTRA COSTA	4	37 52	122 02	375		9A	A LEIGH VAN BRUNT	3
BERRYESSA LAKE	0705	NAPA	23	38 33	122 14	480	5P	5P	DONALD G COOK	2 3 5 6
FINLEY 5 SW	3057	LAKE	23	38 58	122 57	1750		6P	MRS HILDA K GRAHAM	3 C
MONTICELLO DAM	5818	NAPA	23	38 30	122 07	505	9A	9A	U S BUR RECLAMATION	2 3 5 6
FINLEY 1 W	3056	LAKE	23	39 00	122 55	1350		7A	WALTER L BEGLEY	3
REDDING 1 SE	7295	SHASTA	23	40 34	122 23	470		MID	CITY OF REDDING	C
REACTIVATED STATIONS										
FEATHER FALLS	2994	BUTTE	8	39 36	121 15	2965		8A	GEORGIA PACIFIC CORP	3
STIRLING CITY RS	8544	BUTTE	8	39 54	121 32	3518		8A	STATE DIV OF FSTRY	3 C

† 1 AMERICAN, 2 CALAVERAS, 3 CARSON, 4 CENTRAL COAST, 5 COLORADO, 6 DESERT, 7 EEL, 8 FEATHER, 9 KAWEAH, 10 KERN, 11 KINGS, 12 KLAMATH, 13 LOS ANGELES, 14 MERCED, 15 MOJAVE, 16 MOKELUMNE, 17 NORTH COAST, 18 N.E.INTERIOR, 19 OWENS, 20 PAJARO, 21 PIT, 22 RUSSIAN, 23 SACRAMENTO, 24 SALINAS, 25 SAN DIEGO, 26 SAN GABRIEL, 27 SAN JOAQUIN, 28 SANTA ANA, 29 SANTA CLARA, 30 SANTA MARIA, 31 SANTA MARGARITA, 32 SANTA YNEZ, 33 SOUTH COAST, 34 STANISLAUS, 35 TRINITY, 36 TRUCKEE, 37 TUOLUMNE, 38 WALKER.

Additional information regarding the climate of California may be obtained by writing to the Weather Bureau State Climatologist, 557 Federal Office Building, 50 Fulton Street, San Francisco 2, California, or to any Weather Bureau Office near you.

Figures and letters following the station name, such as 12 SSW, indicate distance in miles and direction from the post office.

Delayed data and corrections will be carried only in the June and December issues of this bulletin.

Monthly and seasonal snowfall and heating degree days for the preceding 12 months will be carried in the June issue of this bulletin.

Stations appearing in the Index, but for which data are not listed in the tables, are either missing or received too late to be included in this issue.

Divisions, as used in Table 2 became effective with data for January 1941.

Unless otherwise indicated, dimensional units used in this bulletin are: Temperature in °F., precipitation and evaporation in inches, and wind movement in miles. Monthly degree day totals are the sums of the negative departures of average daily temperatures from 65°F.

Evaporation is measured in the standard Weather Bureau type pan of 4-foot diameter unless otherwise shown by footnote following Table 6.

Long-term means from which departures are computed are based on 10 years or more of record ending generally with data for 1950.

Long-term means for full-time stations (those with Weather Bureau, Weather Bureau Airport, or Weather Bureau City in the station name, and also Beaumont 1 E and San Jose) are based on the period 1921 - 1950, adjusted to represent observations taken at the present location.

Water equivalent values published in Table 7 are the water equivalent of snow, sleet, or ice on the ground. Samples for obtaining measurements are taken from different points for successive observations; consequently occasional drifting and other causes of local variability in the snow pack result in apparent inconsistencies in the record.

Entries of snowfall in Tables 2 and 7, and in the Seasonal Snowfall table, include snow and sleet. Entries of snow on ground include snow, sleet, and ice.

Data in Tables 3, 5, 6, and snowfall in Table 7, when published, are for the 24 hours ending at time of observation. The Station Index lists observation times in local standard time. During the summer months some observers take the observations on daylight saving time.

Snow on ground in Table 7 is at observation time for all except Weather Bureau and C.A.A. Stations. For these stations snow on ground values are at 4:30 a.m. PST, except for Bishop WB AP, Blue Canyon WB AP, and Sandberg WB which are taken at 6:00 a.m. PST.

- \- No record in Tables 3, 6, 7, and the Station Index. No record in Tables 2 and 5 is indicated by no entry. Consult the annual issue of this publication for interpolated monthly precipitation totals.
- \+ And also on an earlier date or dates.
- * Amount included in following measurement, time distribution unknown.
- \# Thermometers are generally exposed in a shelter located a few feet above sod-covered ground; however, the reference indicates that the thermometers are exposed in a shelter located on the roof of a building.
- // Gage is equipped with a windshield.
- AM Data based on an observational day ending before noon.
- AR This entry in time of observation column in Station Index means after rain.
- B Adjusted to a full month.
- C In the "Refer to Tables" column in the Station Index the letter "C" indicates recorder stations. These stations are processed for special purposes and are published later in "Hourly Precipitation Data".
- D Water equivalent of snowfall wholly or partly estimated, using a ratio of 1 inch water equivalent to every 10 inches of new snowfall.
- G In the "Refer to Tables" column in the Station Index the letter "G" indicates Daily Soil Temperatures are published.
- M One or more days of record missing; if average value is entered, less than 10 days' record is missing. See Table 5 for detailed daily record. Degree Day data, if carried for this station, have been adjusted to represent the value for the full month.
- R Amounts from recording gage. (These amounts are essentially accurate but may vary slightly from the amounts to be published later in "Hourly Precipitation Data".)
- S Storage precipitation station. Precipitation measurements, made at irregular intervals, will be published in the July or August or delayed data December issue of this publication.
- SS This entry in time of observation column in Station Index means observation made near sunset.
- T Trace, an amount too small to measure.
- V Includes total for previous month.
- VAR This entry in time of observation column in Station Index means variable.

Subscription Price: 20 cents per copy, monthly and annual; $2.50 per year. (Yearly subscription includes the Annual Summary.) Checks and money orders should be made payable to the Superintendent of Documents. Remittances and correspondence regarding subscriptions should be sent to the Superintendent of Documents, Government Printing Office, Washington 25, D. C.

Information concerning the history of changes in locations, elevations, exposure, etc., of substations through 1955 may be found in the publication 'Substation History' for this state. That publication may be obtained from the Superintendent of Documents, Government Printing Office, Washington 25, D.C. for $1.25. Similar information for regular Weather Bureau stations may be found in the latest issues of Local Climatological Data, obtained as indicated above, price 15 cents.

USCOMM-WB-Asheville - 3/3/58 - 2225

U. S. DEPARTMENT OF COMMERCE
SINCLAIR WEEKS, Secretary
WEATHER BUREAU
F. W. REICHELDERFER, Chief

CLIMATOLOGICAL DATA

CALIFORNIA

LIBRARY
AGRI.

FEBRUARY 1958

Volume LXII No. 2

ASHEVILLE: 1958

February 1958 was one of the wettest and warmest of record in California, especially in the North Coast Drainage and the northern Sacramento Valley where streamflow was tremendous. The drainage north of Red Bluff received about 300 percent of normal February precipitation, and the inflow to Shasta Reservoir was almost 2,500,000 acre feet exceeding any previous month's inflow by 500,000 acre feet. Record-breaking floods occurred on some streams, and the main stem of the Sacramento broke all records for sustained high flow with a large amount of water spilling into Butte Basin and into all of the bypass systems. The 40.49-inch February precipitation total at Cazadero and 37.78 inches at Vollmers were the greatest totals for any month since records began in November 1939 and December 1937, respectively. At Willows it was the wettest month since records began in 1878. At Sacramento the February total almost reached the record 9.25 inches set in 1940, and it was the second wettest February at Red Bluff since 1878. Minimum temperatures averaged 5.5° above normal at Sacramento, the highest February average minimum since records began in 1878.

On the 10th, one of the few clear nights during the month, a rare display of the aurora borealis was observed over California. At most stations it was visible from about 7:00 p.m. to 11:00 p.m., but at Iron Mountain, in the southeastern desert, and Santa Maria it was visible to 5:00 a.m. the 11th. At Santa Maria the aurora began as a pink glow in the northern section of the sky at 10:20 p.m. reaching a maximum intensity at 3:00 a.m. the 11th with rays noted at times.

STORM DATA AND UNUSUAL WEATHER PHENOMENA: An intense storm stationary off the coast of northern California caused heavy rains, with locally gale force winds, over extreme northern areas on the 2d spreading to southern California on the 3d and 4th. Heavy wet snows in Siskiyou County broke down poles and powerlines near Mt. Shasta. Rain swollen streams and ditches flooded areas of Marin, Napa, Solano, Contra Costa, San Mateo, and Santa Clara Counties. The Feather River reached flood stage near Oroville, flooding Highway 40A in the vicinity of Wagon Wheel. Many earthslides occurred in northern California. The Northwestern Pacific tracks were covered north of Willits, and several freight cars were derailed by a small slide south of Willits. Roads were blocked in Eel River Canyon, and coast side Sonoma and San Mateo Counties. A home was severely damaged by a landslide at El Sobrante, and several homes in a new subdivision in Millbrae were damaged by flowing mud. Strong winds twisted TV antennas at Willits, toppled a number of trees in San Mateo County, and tore an 80-foot barge loose from its moorings on the San Joaquin River east of Antioch. In the San Joaquin Valley, heavy rockslides closed highways near Coalinga, and a farmer lost a tractor in floodwaters. Highways were flooded near Huron. Heavy rains with local cloudbursts occurred throughout southern California coastal areas. There was widespread flooding of streets and intersections, with 73 schools closed on the 4th in the San Fernando Valley, the hardest hit. A few homes were flooded in lowland areas, and in foothill areas many homes were damaged by mud flows. In Stanton three families were evacuated and 18 homes had 6 to 8 inches of water inside. In southeast San Diego, 7 families were evacuated from flooded homes, and at Vista 25 persons were evacuated from a trailer court to a shelter established by the Red Cross. Several homes and a grocery store were flooded at Corona. Earth- and rockslides closed many mountain roads. Several automobiles, stalled in water-filled dips, were washed away by torrents. More than 100 trees were toppled by gusty winds in the Los Angeles area, damaging 15 automobiles and 10 homes. Heavy seas and high winds battered coasts and sea walls from Point Conception to San Diego. Sea water damaged 12 homes between Topanga Canyon and Castle Rock, and 4 families were evacuated from homes at Imperial Beach. A 17-year old girl was washed out to sea by a giant wave and drowned near Point Hueneme. A $200,000 dredging barge was capsized and sunk in Santa Monica Bay. Thunder and lightning accompanied the storm in southern California, striking two homes in Pasadena, one in West Los Angeles, and several power pole transformers. Heavy hail fell in south Pasadena and other areas. Five deaths occurred in traffic accidents attributed to the storm, and a Garden Grove construction worker was suffocated in a sewer ditch earthslide. Heavy rains fell in the southeast interior, and many normally dry washes and arroyos were turned into raging torrents, flooding sections of Highway 6 in the Mojave Desert.

At Gualala, Mendocino County, a waterspout on the 3d moving northward along the ocean beach about 1 mile, crossed a portion of Del Mar Ranch, and dissipated about 1 block from the Gualala Hotel. Three large cypress trees were uprooted on Del Mar Ranch. No buildings were in the path of the water spout which was described by a witness as a cone shaped funnel 150 to 200 feet high, picking up water as it advanced along the beach. The sky was rainy, and the phenomenon was followed by a thunderstorm with hailstones 1/4 to 1/2 inch in diameter.

A series of closely associated storms caused heavy rain over northern California, from Salinas and Stockton northward, for six consecutive days, 7th - 12th. A thunderstor at San Francisco Airport on the 8th resulted in 0.15 inc of rain in 4 minutes. The Eel, Russian, Sacramento, an Feather Rivers began overflowing by the 12th. The Sacramento River overflowed at Red Bluff, flooding some lowlands West of Chico, lowlands along Pine Creek were flooded. Nea Oroville, the Feather River again flooded Highway 40A. Th Eel River overflowed below Fernbridge, flooding bottom-land in that area. Local flooding of streets and intersection was widespread in Marin County. A highway intersection wa flooded at Schellville, near Sonoma, and the Napa-St. Helen highway was flooded near Yountville. At Fairfield, mino flooding damaged one home and its furnishings. Minor flooding also occurred at Inverness on Tomales Bay and on th San Francisco Peninsula at Belmont and Redwood City. Numerous landslides occurred, blocking highways in the Feathe River Canyon, on Highway 101 in Mendocino and Humboldt Counties, and at the Marin City-Sausalito underpass in Mari County. The Sir Francis Drake Highway was blocked by slide near Point Reyes, a slide covered El Camino Real a South San Francisco, and several homes were damaged by earth slides in the San Francisco Bay area. Trees with rain loosened roots were toppled by wind.

Heavy rains that fell in northern California on the 17th central portions on the 18th, and shifting to southern California on the 19th as a storm formed off the southern California coast with associated front moving eastward acros the State caused flooding and slides in much of the State The primary damage occurred in the coastal counties from th Trinity River south to Santa Cruz, the Sacramento Valle and in Los Angeles County, but local flooding occurred a far south as Fresno and in the Lancaster-Antelope Valle area. The Eel River crested about 2 feet above flood stag on the 19th flooding several thousand acres of farmland but all cattle and machinery had been moved to safe areas The rains caused a 2000-foot slide on the Northwestern Pacific Railroad about 80 miles south of Eureka which wit numerous slides across Highway 101, primarily near Piercy intermittently closed both rail and highway travel int Humboldt County. There were several road and bridge washouts in Trinity County and minor flooding of the upper Trinity River at Lewiston and Junction City. Hyampom was isolated when 200 feet of the road to Hayfork was washed out There were many slides in Lake County, and State Highway 2 to Lakeport was closed by high water. Clear Lake rose abou 2 feet above flood stage flooding the basements of about 4 homes. Marin County was the hardest hit in the San Francisc Bay area with many slides, lowland flooding, and power failures. There were several slides in the East Bay area, th most serious on Rheem Drive and Moraga Road in Orinda an across Crockett Boulevard and Cumming Skyway. Three house overlooking Lake Merritt in Oakland slid downhill and ha to be razed. There were also slides and local flooding o the San Francisco Peninsula. The San Lorenzo River threatened the city of Santa Cruz and there was some evacuation but only minor flooding occurred in the lowlands. Stat Highway 9 was blocked by slides and fallen trees near Brookdale Lodge, and much driftwood was brought down the Sa Lorenzo River and deposited by high tides on the Santa Cru beach. There was some flooding of farmland in low place and in fields adjacent to high running streams in the Sacramento Valley. Many people were evacuated along the Sacramento River from Redding to Sacramento, primarily in Glen County as the rising river threatened the levees. Stat Highway 32 between Chico and Willows was closed, and all bu truck traffic was stopped by high water on U. S. 99W sout of Corning. Most roads west of Willows were flooded, an water ran three feet deep over the River Road near Woodlan where it crosses Yolo Bypass. Slides under the Shasta Da light stopped the train about 22 miles south of Dunsmui but there were no derailments or injuries. Local winds between Penryn and Loomis blew a tree across powerlines temporarily cutting power in the Auburn area. Strong wind knocked down powerlines in the Pinecrest area. Some farm land and rural roads were inundated in the lower San Joaqui Valley south to Fresno and Madera Counties, and there wa minor flooding in Patterson, Modesto, and Fresno. Gust winds blew down power poles south of Arvin but there wa only light rain. The heavy rains flooded many lowland sections of Los Angeles County with the hardest hit areas th San Fernando Valley, west Los Angeles, and wind- and wave lashed beach communities. The Los Angeles City multimillio dollar water and power plant under construction at El Segund Beach was seriously damaged. Red Cross disaster force moved into stricken low-lying areas of Lawndale, Hawthorne and Manhattan Beach. Although only one stream overflowe in the Los Angeles area -- Dominguez Creek -- the downpou flooded 100 or more intersections in Los Angeles and cause numerous landslides, one at Elysian Park Moving Mountain closing the inbound lanes of the Pasadena Freeway. Ther was 8 feet of water and 10 automobiles were submerged on th Santa Ana Freeway at Atlantic Boulevard. Water at the inter section of Wilshire Boulevard and Mariposa flowed into window

of parked cars. A bridge washed away in Gardena, and many schools were closed. There was some flood damage to vegetables in the Los Angeles area. Wind driven waves sank 12 boats at moorings in Newport Harbor, the largest a LCVT. Orange County Harbor Department officials reported the storm "as bad as the much talked about blow of 1893". Giant waves damaged 8 houses of Imperial Beach, San Diego County, and a 40-foot fishing vessel, "The Vincent", was sunk with one man drowned.

A well defined funnel cloud was observed over the hills east of Concord from 3:25 to 3:35 p.m. the 19th apparently moving from east to west over a narrow path about 10 - 15 miles long. The weather was rainy. The observer reported no unusual sounds and the funnel well defined and pointing earthward from a dark cloud formation. The Oakland 4:00 p.m. radiosonde showed conditionally unstable air with considerable moisture in lower levels and a dry spot at about 700 millibars.

A violent Pacific storm moving southeastward across the State on the 24th and 25th caused gale winds and heavy precipitation. The peak of the storm, with sustained winds of 40 to 50 m.p.h., occurred on the afternoon of the 24th, and encompassed an area bordered on the north by Humboldt, Trinity, Shasta, and Lassen Counties and on the south by Monterey, San Benito, Merced, and Tuolumne Counties. Within this area gusts to 60 m.p.h. were common, with gusts at Hamilton Field reported to near 80 m.p.h., and at Red Bluff in excess of 78 m.p.h. At Blunts Reef Lightship winds of 75 m.p.h. with 14-foot waves were reported. Gale winds of lesser violence occurred as far south as San Diego County and in the southeastern deserts. Windstorm damage was light in individual cases, but because it was so widespread the aggregate loss to insured property in northern California was estimated to exceed $2,000,000 by the General Adjustment Bureau and was given a catastrophe classification. Most of the damage was confined to roofs, antennas, fences, and glass, but hundreds of trees were toppled, damaging many homes and automobiles in both northern and southern California. Three private planes were demolished, and a fourth heavily damaged at an airport near Livermore. In southeastern desert areas, gales up to 50 m.p.h. produced furious sandstorms which caused extensive damage to automobiles, and upset several house trailers. A 38-foot fishing boat was driven on the rocks at Anacapa Island, but the three crew members got safely ashore. Two boats were torn from their moorings in Santa Monica Bay, but were secured before damage occurred, and a light plane was overturned at Santa Monica Airport. Three deaths were attributed to the storm, one in an automobile accident 10 miles north of Bakersfield, another in an automobile accident near Walnut Creek, and one killed when a tree fell across a car between Crescent City and Klamath. Seven persons were injured by winds in San Francisco. Scattered thunderstorms occurred over the State with heavy hailstorms in the Watsonville and Hayward areas. Lightning struck a church steeple in Eureka. Very large hailstones fell at Bonita, one stone measuring nearly an inch in diameter. Heavy rains accompanied the storm causing northern California rivers and streams to again overflow, and much local flooding of streets and intersections in southern California. A levee of the Sacramento River broke at Hamilton City, letting water flow over thousands of acres of lowland, but the break relieved the pressure on the other levees and allowed the crest of the flood to pass down stream without serious trouble. Many other lowland areas of the Sacramento Valley were flooded with most of the roads connecting U. S. Highways 99E and 99W closed from Red Bluff to Sacramento. Homes were flooded in Corning, 10 farm families were evacuated from lowlands west of Orland, and a number of families were evacuated from areas along Cache Creek in Yolo County. Many families were also evacuated from flooded areas at Dunsmuir, Shasta County, and Upper Lake, Lake County, where water rose 4 - 6 feet deep in the streets as Clear Lake reached its greatest height of record. The Russian River reached its sixth highest flood crest of history at Guerneville, flooding the lowlands over much of its length. Many families were evacuated from homes in the Geyserville-Guerneville section, and 50 families voluntarily evacuated near Ukiah. The Eel River crested 4 feet above flood stage at Fernbridge on the 25th, flooding several thousand acres of farmland and washing away part of a 2-1/2 square mile section of farmland near Fortuna. Much local flooding occurred in the San Francisco Bay area. In Sonora three homes were flooded when landslides blocked storm drains, and Highway 108 was flooded 14 miles west. At Santa Barbara, local flooding closed the Municipal Airport. Landslides were again active in all areas. The Kern River Canyon, east of Bakersfield was blocked. A giant mudslide covered 400 feet of highway south of Crockett. In southern California Topanga and Malibu Canyon roads were blocked by slides, and rockslides threatened three homes at Glendale.

A small tornado occurred about 5 a.m. on the 25th, 1 1/2 miles southwest of O'Neals. The apparent path of the small tornado was 1/2 mile long, 80 - 100 yards wide from southwest to northeast. There was no damage except to trees as the area was remote from buildings and utility lines. The observer (1/4 mile distant) heard a loud roaring noise but darkness prevented observing the funnel. Numerous trees were downed, mostly falling in a north-northeasterly direction, but some limbs were found sheared off and flung 15 to 20 yards to the side of the general path. The weather was cloudy, and the tornado was accompanied by hail and snow, with hailstones 3/16 to 1/4 inch in diameter.

An airline pilot reported a funnel cloud not reaching the ground near Delano at 3:50 p.m. the 28th. On this date there was a strong shear line aloft, in an east-west direction, moving southward over central California. A freak gust of wind also hit the southeast portion of Modesto about 3:50 p.m. the 28th blowing down 9 powerline poles and snapping tree branches. A huge cumulus cloud was overhead. Hail showers of short duration occurred at Sonora, and damaging winds caused an 8-hour power failure at Strawberry Valley. At 3:00 p.m. a half-hour hailstorm occurred at Auberry. There was also considerable thunderstorm activity in the south coastal mountains with powerlines knocked out at Cuyamaca.

The effect of weather on crops can be found in the California Weekly Weather Crop Bulletin prepared jointly by the California Crop and Livestock Reporting Service in Sacramento and the U. S. Weather Bureau State Climatologist, San Francisco.

Robert F. Dale
State Climatologist
U. S. Weather Bureau
San Francisco, California

MONTHLY EXTREMES

Highest Temperature 85° on 24th+ at 3 stations.

Lowest Temperature -9° on the 27th at White Mountain 1.

Greatest Total Precipitation 40.49 inches at Cazadero.

Least Total Precipitation 0.26 inch at Cow Creek.

Greatest One-day Precipitation 6.97 inches on the 24th at Cazadero.

Greatest Total Snowfall 104.0 inches at Soda Springs.

Deepest Snow on Ground 108 inches on the 5th at Soda Springs.

Station		Temperature: Average Maximum	Average Minimum	Average	Departure From Long Term Means	Highest	Date	Lowest	Date	Degree Days	No. of Days Max 90° or Above	Max 32° or Below	Min 32° or Below	Min 0° or Below	Precipitation: Total	Departure From Long Term Means	Greatest Day	Date	Snow, Sleet Total	Max Depth on Ground	Date	No. of Days 10 or More	50 or More	1.00 or More
NORTH COAST DRAINAGE																								
ALDERPOINT	AM	57.4	44.1	50.8		69	17	35	1	392	0	0	0	0	23.59		3.59	12	.0	0		20	17	8
ANGWIN PAC UNION COL		53.7	42.7	48.2		64	16	31	26	465	0	0	1	0	20.09	12.47	4.50	24	.0	0		19	13	7
BIG BAR RS	AM	54.4	M	M		68	21				0	0		0	17.39		2.10	12	.0	0		22	11	7
CALLAHAN RS		52.5	31.2	41.9		62	21	22	27	641	0	0	19	0	9.32		1.76	24	.8	0		14	8	2
CECILVILLE SAWYER		52.5	34.9	43.7		65	21	26	28+	591	0	0	10	0	15.83		2.80	24		3	25	18	12	6
CLOVERDALE 3 SSE	AM	59.4	46.2	52.8	2.1	69	17	36	1	336	0	0	0	0	23.23	16.36	3.53	25	.0	0		18	13	0
COVELO	AM	54.2	40.0	47.1	3.2	66	22+	28	28	496	0	0	6	0	18.04	11.92	2.69	12	.0	0		22	15	6
CRESCENT CITY 1 N		59.0	47.3	53.2	5.7	65	18	39	28	326	0	0	0	0	20.80	9.74	3.25	15	.0	0		21	12	7
DUTTONS LANDING	AM	59.7M	46.0M	52.9M		66	17	35	27	333	0	0	0	0	9.30		2.48	19	.0	0				3
ELK VALLEY		52.6	38.9	45.8	5.9	62	21	29	28	532	0	0	3	0	23.82	11.16	3.18	12	T	0		18	13	0
EUREKA WB CITY	R	59.7	48.0	53.9	5.5	71	1	36	28	307	0	0	0	0	10.80	5.15	1.60	11	.0	0		16	8	5
FOREST GLEN	AM	52.5M	36.9M	44.7M	5.0	65	22	29	28	563	0	0	4	0	30.50	21.53			T	0				
FORT BRAGG	AM	60.0	47.1	53.6	4.8	69	2	35	28	315	0	0	0	0	19.53	12.99	2.82	19	.0	0		20	14	7
FORT BRAGG AVN		59.4	47.1	53.3	4.6	68	1	35	28	321	0	0	0	0	20.54	14.70	2.61	18	.0	0		22	15	8
FORT JONES RS		53.1	34.9	44.0	6.6	62	21+	24	28	581	0	0	9	0	7.60	4.77	1.19	24	.0	0		14	6	2
FORT ROSS		60.6	48.9	54.8		70	16	38	28+	282	0	0	0	0	21.26	13.51	3.22	24	.0	0		20	15	8
GRATON 1 W		58.9	46.9	52.9	3.1	67	16	32	28+	336	0	0	2	0	20.39	13.26	3.33	24	.0	0		19	13	9
HAMILTON AFB		59.3	49.5	54.4	4.4	65	20	39	27	288	0	0	0	0	13.58	8.14	2.96	18	.0	0		16	9	5
HAMILTON AFB 1 E		59.7	47.6	53.7		64	23+	35	26	312	0	0	0	0	13.50		2.30	24+	.0	0		14	10	6
HAPPY CAMP RS		54.3	40.3	47.3	4.2	64	20	30	28	489	0	0	2	0	21.88	14.65	3.34	12	2.0	0		19	14	8
HEALDSBURG		60.2	48.0	54.1	3.8	70	16	34	27	297	0	0	0	0	23.34	16.27	4.39	24	.0	0		19	13	9
JOICE ISLAND		58.0	48.2	53.1		66	23+	40	28+	325	0	0	0	0					.0	0				
KENTFIELD	AM	59.7M	46.5M	53.1M	3.3	66	24+	34	27	325	0	0	0	0	22.91	14.29	4.30	19	.0	0				
KLAMATH	R	58.9	45.1	52.0		65	21	34	28	357	0	0	0	0	23.24		3.96	15	.0	0		21	11	8
MOUNT HEBRON RS	AM	48.1	30.3	39.2		60	22	18	28	717	0	0	22	0	2.18		.47	12	2.1	2	14	9	0	0
NAPA STATE HOSPITAL		62.9	44.7	53.8	3.4	72	16	31	25	306	0	0	1	0	10.78	6.62	2.60	19	.0	0		14	7	3
ORICK PRAIRIE CR PARK		58.7	43.6	51.2	5.6	68	10	32	28	382	0	0	1	0	19.51	9.33	3.35	12	.0	0		20	12	8
ORLEANS		56.0	43.6	49.8	3.6	65	20	31	28	419	0	0	1	0	18.18	10.97	2.77	12	.0	0		19	13	6
PETALUMA FIRE STA 2		61.4	46.2	53.8	3.3	69	16	31	26	305	0	0	1	0	11.23	7.01	1.89	24	.0	0		14	7	6
POINT ARENA	AM	58.6	47.4	53.0		63	2	34	28	329	0	0	0	0	21.99		3.32	19	.0	0		18	12	8
POTTER VALLEY PH		58.5M	42.9M	50.7M	2.9	68	22+	27	28	398	0	0	4	0	21.67	14.53	3.83	24	.0	0			14	10
SAINT HELENA		60.1	46.2	53.2	4.2	71	16	32	28+	325	0	0	2	0	15.74	9.37	3.27	24	.0	0		17	10	6
SALYER RS	AM	56.0M	42.5M	49.3M		70	22	34	1	436	0	0	0	0	19.54	11.88	2.21	12	.0	0			14	8
SAN RAFAEL		62.0	47.9	55.0		69	23+	38	27	274	0	0	0	0	19.03	12.20	3.05	24	.0	0		17	13	8
SANTA ROSA	AM	60.9	45.9	53.4	3.6	72	17	32	28+	318	0	0	2	0	11.94	6.69	1.69	19	.0	0		17	10	3
SCOTIA	AM	60.4	46.9	53.7	3.8	69	22	36	28	309	0	0	0	0	21.54	14.37	2.82	18	.0	0		20	15	0
SONOMA		61.4	45.6	53.5		70	16	30	28	314	0	0	2	0	12.87	7.66	2.31	24	.0	0		15	8	6
TULELAKE	//R	48.5	31.6	40.1	7.2	61	21	19	25	694	0	0	14	0	1.98	1.08	.38	14				8	0	0
UKIAH		60.1	45.0	52.6	4.3	71	21	31	28	342	0	0	1	0	19.49	13.33	4.65	24	.0	0		19	11	9
WEAVERVILLE RS	AM	51.1	38.5	44.8	3.1	65	21	29	1	560	0	0	5	0	16.40	10.79	2.21	12	.0	0		21	13	6
WEED 1 S	AM	47.1	34.0	40.6		57	21	20	27	680	0	0	7	0	14.62		2.10	3	2.0	0		16	10	7
YREKA	AM	52.7	34.2	43.5	5.1	61	22+	26	28	596	0	0	11	0	4.57	2.21	.97	25	.0	0		12	4	0
DIVISION				50.1											16.92									
SACRAMENTO DRAINAGE																								
ADIN RS		49.0	31.9	40.5		61	20	17	26	678	0	0	14	0	2.48		.57	24	T	0			1	0
ALTURAS RS	AM	50.0	30.6	40.3	8.3	63	24	20	28	686	0	0	18	0	2.39	1.02	.81	25		3	14	11	1	0
AUBURN	AM	53.8	43.3	51.1	2.9	72	18	33	28	383	0	0	0	0	10.54	4.63	1.87	25	.0	0		14	7	4
BERRYESSA LAKE		59.9	47.1	53.5		70	20	36	28+	315	0	0	0	0	10.46		2.05	24	.0	0		13	8	3
BLUE CANYON WB AP	//R	41.7	31.6	36.7	0.6	56	20	23	27+	788	0	2	17	0	21.99	12.52	3.54	24	68.2	41	9+	16	13	11
BOWMAN DAM		45.6	29.9	37.8	2.4	58	21	16	27	755	0	0	19	0	16.81	5.31			50.0	64	9			
BROOKS FARNHAM RCH	AM	60.7M	44.0M	52.4M	3.2	69	21	32	28+	351	0	0	3	0	8.93	4.46			.0	0				
BURNEY	AM	50.9	31.2	41.1	6.1	61	21+	20	27+	664	0	0	14	0	6.18	2.94	1.38	25				13	5	2
CANYON DAM		41.7M	29.9M	35.8M	4.6	59	17	20	28+	814	0	0	21	0	11.62	4.59			22.0	30	4+			
CENTERVILLE PH		60.8	45.1	53.0	4.4	72	21	30	28	332	0	0	3	0	15.19	7.01	3.09	24	.0	0		15	10	5
CHESTER		45.3	27.8	36.6		57	21	10	26	788	0	0	24	0	12.04	7.18	2.33	3	33.5	27	4+	15	9	4
CHICO EXP STATION		59.9	47.1	53.5	4.4	70	20	31	27	314	0	0	2	0	10.94	6.79	2.07	24	.0	0				
CLARKSBURG	AM	59.9	46.1	53.0	4.6	67	24+	37	27+	328	0	0	0	0	7.35	3.70	2.36	19	.0	0				
COLFAX		56.8	40.7	48.8	3.2	68	17	30	28	450	0	0	3	0	13.51	5.46	2.00	24+	.0	0		15	10	5
COLUSA 1 SSW		59.9	47.4	53.7	4.0	70	20	35	26	312	0	0	0	0	7.39	4.50	1.59	18	.0	0		11	5	2
DAVIS AGR COLLEGE	AM	60.6	46.8	53.7	3.1	69	21	37	13	310	0	0	0	0	9.08	6.10	2.92	19	.0	0		11	5	2
DEER CREEK PH		48.6	34.4	41.5	2.9	62	21	26	27	649	0	0	7	0	21.52	9.34	3.20	12	4.0	1	3	18	13	8
DE SABLA		52.2	39.1	45.7	2.7	67	20	25	27	534	0	0	4	0	23.73	12.26	4.12	24	.0	0		20	15	0
DOBBINS COLGATE		58.3	43.3	50.8	1.0	72	17	32	27	390	0	0	1	0	13.89	6.64	2.36	12	.0	0		16	11	5
DOWNIEVILLE RS	AM	49.4	33.4	41.4	0.7	64	18	27	27	653	0	0	11	0	22.93	11.55	5.32	25	3.5	4	3	18	13	8
EAST PARK RESERVOIR	AM	56.4	43.3	49.9	3.5	64	21+	33	28+	419	0	0	0	0	11.79	8.40	1.71	19	.0	0		17	7	4
FAIRFIELD POLICE STA		61.3	47.1	54.2		72	23	35	27	296	0	0	0	0	9.55		1.44	18	.0	0		14	8	6
FALL RIVER MILLS INTAKE	AM	49.0M	31.6M	40.3M	4.1	58	21+	24	28+	692	0	0	14	0	3.41	.50	1.20	25	.0	0		9	2	1
FOLSOM DAM	AM	62.2	47.9	55.1		73	17	31	1	269	0	0	1	0	8.70		1.58	19	.0	0		13	7	3
GRASS VALLEY	AM	52.4	39.2	45.8	- 0.2	65	22	29	27	531	0	0	3	0	16.87	7.91	2.70	25	.0	0		17	12	5
HAT CREEK PH 1	AM	52.0M	30.8M	41.4M	2.4	62	21	21	27	655	0	0	15	0	2.90	- .01	.66	25	T	0		11	2	0
JESS VALLEY		46.2	30.4	38.3	8.1	61	21	16	27	745	0	0	20	0	2.14	.24	.46	12	2.0	1	14	8	0	0
LAKEPORT		56.1	42.2	49.2		64	20	28	28	439	0	0	4	0	14.85	9.56	2.73	24	.0	0		19	11	4
LAKESHORE		55.2	41.2	48.2		74	20	30	27+	465	0	0	5	0	35.63		5.22	7	.0	0		20	17	4
LAKE SPAULDING		45.7	28.9	37.3	1.4	58	21	12	27	769	0	0	21	0	D19.60	8.19	2.81	24	49.0	54	5	18	12	6
LAS PLUMAS		60.8	46.7	53.8	3.1	69	21+	36	28	308	0	0	0	0	19.21	9.73	3.53	24	.0	0		17	13	8
MANZANITA LAKE	// AM	39.5	25.4	32.5		48	22	9	27	903	0	1	22	0	10.40		2.80	25	39.0	38	5	15	5	4
MARYSVILLE	AM	60.8	48.1	54.5	3.9	70	17	38	27	290	0	0	0	0	9.08	5.67	1.75	19	.0	0		15	6	3
MC CLOUD	AM	46.1	32.8	39.5	2.3	61	21	21	27	710	0	0	12	0	22.52	14.84	2.32	7	3.0	3	14	20	15	1
MINERAL	AM	42.0	29.4	35.7	3.5	56	22	18	27	818	0	0	22	0	17.03	9.52	3.86	25	23.9	23	[illegible]	19	8	6
MONTICELLO DAM	AM	60.0	46.0	53.0		69	21	36	28+	328	0	0	0	0	13.05		4.00	19	.0	0		12	10	3
MOUNT SHASTA WB CITY	//R	46.6	33.9	40.3	3.4	60	20	21	27	688	0	0	11	0	17.60	12.38	3.93	24	19.8	3	14	17	10	7
NEVADA CITY	AM	52.3	36.3	44.3	1.9	64	22	26	28+	574	0	0	7	0	17.40	8.77	3.36	25	.0	0		18	11	5
ORLAND	AM	57.5	45.4	51.5	1.4	69	21	33	26	373	0	0	0	0	11.90	8.85	2.81	19	.0	0		16	[illegible]	2
OROVILLE 1 WSW	AM	61.7	45.9	53.8		70	17	33	28+	308	0	0	0	0	10.79		1.74	3	.0	0		16	8	4
OROVILLE 7 SE	AM	58.9	43.2	51.1	1.5	67	22	31	27	385	0	0	1	0	10.65	5.45	1.55	12	.0	0		14	9	5
PARADISE	AM	55.4	41.5	48.5		68	21	31	26	454	0	0	3	0	17.14		2.85	12	.0	0		17	13	7
PLACERVILLE	AM	56.0	38.5	47.3	3.3	70	18	28	28+	493	0	0	5	0	10.61	3.76	2.15	25	.0	0		15	6	5
PLACERVILLE IFG	AM	54.5M	41.2M	47.9M		68	18	32	28+	478	0	0	3	0	11.36		2.32	25	.0	0				
PORTOLA		47.5	27.5	37.5	5.0	61	21	13	27+	764	0	0	22	0	6.08	2.97	1.26	3		9	3	9	5	3
QUINCY RS	AM	50.9	33.2	42.1	4.4	67	17	25	28	637	0	0	15	0	15.32	[illegible]	3.54	25	6.0	3	3	15	8	6
RED BLUFF WB AP	R	58.0	46.1	52.1	2.2	72	20	34	26	355	0	0	0	0	11.38	7.85	2.14	24	.0	0		14	8	4

See Reference Notes Following Station Index

Station	Temperature													Precipitation									
	Average Maximum	Average Minimum	Average	Departure From Long Term Means	Highest	Date	Lowest	Date	Degree Days	No. of Days Max 90° or Above	Max 32° or Below	Min 32° or Below	Min 0° or Below	Total	Departure From Long Term Means	Greatest Day	Date	Snow, Sleet Total	Max Depth on Ground	Date	No. of Days .10 or More	.50 or More	1.00 or More
REDDING FIRE STA 2	57.9M	45.4M	51.7M	2.4	72	20	33	26	363	0	0	0	0	[illegible]	[illegible]	2.40	12	.0			18	12	7
ROCKLIN AM	61.3	44.5	52.9	3.3	72	17	32	29	332	0	0	1	0	7.38	3.35	1.63	19	.0			13	5	3
SACRAMENTO WB AP R	60.8	47.1	54.0	4.3	69	16	35	26	305	0	0	0	0	7.72	4.96	1.81	18	.0	0		10	5	3
SACRAMENTO WB CITY R	61.3	47.9	54.6	4.0	71	16	38	1	286	0	0	0	0	9.13	5.92	1.91	18	.0	0		10	6	5
SHASTA DAM AM	54.6	43.9	49.2		67	21	35	26	436	0	0	0	0	30.79		4.34	19	.0			20	15	1
SIERRA CITY AM	48.8	32.8	40.8		65	22	24	27	673	0	0	16	0	20.28		4.25	25	16.0	9	3	19	12	7
SIERRAVILLE RS AM	47.9	28.7	38.3	7.5	62	22	15	1	740	0	0	20	0	8.50	4.35	3.40	25	15.0	6	26+	[illegible]	4	3
SODA SPRINGS // AM	39.6	20.3	30.0	4.5	54	22	-1	27	973	0	6	24	3	17.30	9.31	3.84	25	104.0	108	5	17	17	6
STONY GORGE RESERVOIR	56.9	43.9	50.4	3.5	66	20	33	27	[illegible]	0	0	0	0	14.31	[illegible]	[illegible]	24	.0	0		14	9	6
STRAWBERRY VALLEY	48.4	34.5	41.5		62	21+	26	28+	552	0	0	10	0	27.90		4.40	24	.5	T	28+	19	15	3
TURNTABLE CREEK AM	54.8	42.8	48.8		71	21	33	26	446	0	0	0	0	28.85		3.85	16	.0	0		19	16	3
TWIN LAKES	38.5	19.9	29.2	3.5	55	21	-2	27	994	0	7	27	2	12.15	4.76	2.41	25	98.6	105	26	15	8	5
UPPER LAKE RS	57.3M	40.7M	49.0M	2.4	67	20	27	28	440	0	0	5	0	19.38	14.24	4.70	24	.0	0				
VACAVILLE	60.5	45.1	52.8	2.7	70	20	35	28+	336	0	0	0	0	11.54	6.97	2.24	24	.0			11	7	6
VOLTA PH	55.1	41.5	48.3		69	20	31	26	461	0	0	2	0	9.71	3.48	1.63	24	.0	0		16	6	1
WALNUT GROVE	64.3	42.4	53.4		70	23	34	8+	322	0	0	0		7.36		1.55	18	.0			12	8	2
WILLIAMS AM	59.9	44.9	52.4		70	21	34	26	345	0	0	0		8.29		2.24	19	.0			15	5	2
WILLOWS AM	59.3	45.3	52.3	3.0	71	21	33	26	348	0	0	0		10.98	8.15	2.78	19	.0			14	7	3
WINTERS AM	61.9	46.5	54.2		72	21	36	28	296	0	0	0	0	11.60		3.45	25	.0	0		12	8	2
WOODLAND 1 WNW AM	60.3	46.3	53.3	2.9	70	21	35	27	321	0	0	0	0	8.49	5.58	2.30	19	.0	0		12	5	2
DIVISION			46.6											13.35									
NORTHEAST INTERIOR BASINS																							
BOCA AM	44.2	20.4	32.3	5.6	55	24+	0	26	909	0	0	27	1	5.79	2.21	2.03	25	35.0	26	5+	8	3	2
BRIDGEPORT	46.0	19.6	32.8		58	17	0	1	898	0	1	27	1	1.87		.91	25	12.1	5	25+	3	2	0
CEDARVILLE AM	48.0	32.5	40.3	6.3	61	18	21	28	686	0	0	12	0	2.20	.69	.36	25	4.5	3	14	9	0	0
DONNER MEMORIAL ST PK AM	44.1	22.3	33.2		57	22	5	27+	884	0	0	26	0	9.90		3.17	25	61.5	70	5	16	5	2
DOYLE 5 SSE AM	51.5	33.2	42.4		65	18	22	27	626	0	0	11	0	4.62		2.73	25	3.8	3	25	6	2	1
FORT BIDWELL	49.4	32.8	41.1	8.3	61	21	23	28	661	0	0	11	0	3.50	1.37	.79	24	5.0	T	27+	10	2	0
LAKE CITY AM	49.3M	27.8M	38.6M	5.1	59	23+	18	28	736	0	0					1.82	25						
MONO LAKE	46.3	27.6	37.0		58	17	17	26	780	0	1	26	0	4.02		1.73	3	19.0	16	6+			
SQUAW VALLEY LODGE	40.3	23.9	32.1		52	17	2	27	919	0	1	23	0	11.90		3.87	24	63.0	66	4+			3
SUSANVILLE AP	50.0	31.7	40.9	6.0	67	17	20	27	669	0	0	18	0	3.57	.83	1.19	24	1.8	1	4	9	2	1
TAHOE AM	39.7	25.0	32.4	3.8	53	18	10	26	907	0	2	27	0	7.96	2.48	2.39	25	49.5	49	3	12	5	3
TRUCKEE RS AM	41.9	23.1	32.5	4.1	55	22+	2	27	900	0	0	24	0	8.71	3.57	2.91	25	[illegible]	48	5+	12	6	2
WOODFORDS	48.3	30.4	39.4	5.0	62	17	13	28	712	0	0	15	0	4.84	1.64	1.34	25	22.5	6	5+	9	4	2
DIVISION			36.5											5.74									
CENTRAL COAST DRAINAGE																							
BEN LOMOND	58.8	[illegible]	51.8	4.1	68	22	33	28	364	0	0	0	0	24.81	12.91	3.90	19	.0	0		16	11	9
BERKELEY R	60.4	50.0	55.2	4.1	67	16	41	27	264	0	0	0	0	9.14	4.83	1.51	18	.0	0		14	8	4
BURLINGAME	61.0	49.1	55.1		68	15	37	28	271	0	0	0	0	9.28		1.53	7	.0	0		12	9	3
CROCKETT	61.7	49.6	55.7		67	17+	39	27	254	0	0	0	0	7.34	3.98	1.30	19	.0	0		11	7	2
GILROY AM	64.2	44.3	54.3		75	17	34	27	290	0	0	0	0	4.18		1.16	19	.0	0		10	4	1
HALF MOON BAY 2 NNW AM	60.4M	48.1M	54.3M	3.9	66	17	39	28	293	0	0	0	0	10.79	6.41			.0	0				
HOLLISTER	66.9	46.9	56.9	5.5	76	16	37	28+	220	0	0	0	0	3.43	1.23	1.07	25	.0	0		[illegible]	1	1
KING CITY	67.5	45.0	56.3	6.0	77	17+	33	28+	238	0	0	0	0	5.43	3.38	1.12	19	.0	0		8	5	3
LIVERMORE AM	63.9	45.0	54.5	3.7	74	24	34	27	288	0	0	0	0	5.37	2.90	1.18	19	.0	0		12	4	1
LOS GATOS	62.9	46.6	54.8	4.5	75	23+	37	1	278	0	0	0	0	13.69	7.91	2.91	2	.0	0		12	9	5
MARTINEZ FIRE STA AM	61.0	47.3	54.2		67	21	37	28	296	0	0	0	0	7.82		1.54	19	.0	0		13	7	2
MONTEREY	64.1	46.9	55.5		72	16	39	27	259	0	0	0	0	5.66		1.65	2	.0	0		11	4	1
MOUNT DIABLO NORTH GATE AM	55.4	43.9	49.7		67	17	36	27+	424	0	0	0	0	9.82		2.68	19	.0	0		14	6	3
MOUNT HAMILTON	47.6	34.9	41.3	0.7	61	16	24	26	659	0	0	8	0	9.27	4.26	1.50	18	.0	0		12	6	4
NACIMIENTO DAM	65.5	45.6	55.6		75	17+	35	28+	257	0	0	0	0	6.92		1.71	4	.0	0		8	5	3
NEWARK AM	63.4M	47.0M	55.2M		70	24+	35	28	269	0	0	0	0	5.53				.0	0				
OAKLAND	62.0	47.1	54.6	3.9	73	16	38	28+	285	0	0	0	0	11.30	7.22	1.52	12	.0	0		13	9	5
OAKLAND WB AP R	61.3	49.2	55.3	4.6	69	16	39	28+	265	0	0	0	0	8.53	5.13	1.32	18	.0	0		13	7	3
ORINDA BOWMAN	60.1	44.1	52.1		70	23	30	28+	355	0	0	2	0	12.86		2.19	24	.0	0		15	8	6
PALO ALTO CITY HALL	63.0	48.8	55.9		72	24	37	28+	249	0	0	0	0	5.85		1.50	19	.0	0		10	5	2
PASO ROBLES	65.5	43.1	54.3	5.3	76	16	31	28	295	0	0	1	0	6.02	2.71	1.45	19	.0	0		8	5	4
PASO ROBLES CAA AP	63.9	42.9	53.4		74	16	31	28	318	0	0	2	0	5.13		1.04	19	.0	0		7	6	1
PINNACLES NM	63.3	41.2	52.3	4.3	75	16	30	27	348	0	0	1	0	6.59	2.68	1.43	19	.0	0		[illegible]	6	2
PISMO BEACH	65.4	48.0	56.7		72	21	41	14	227	0	0	0	0	7.89		2.10	25	.0	0		9	6	4
PT PIEDRAS BLANCAS	61.2	49.4	55.3	4.4	65	19+	42	27+	264	0	0	0	0	9.30	5.15	1.83	2	.0	0		9	6	5
PORT CHICAGO NAVAL DEPOT AM	61.6	43.5	52.6		69	24	32	1	343	0	0	1	0	6.20		1.20	19	.0	0		11	6	2
REDWOOD CITY	63.6	48.1	55.9	5.1	71	16+	36	28	250	0	0	0	0	8.82	5.06	1.48	2	.0	0		12	6	5
RICHMOND AM	61.8	50.5	56.2		69	17	40	27	241	0	0	0	0	10.39		2.33	19	.0	0		14	7	4
RICHMOND FIELD STA AM	59.8	50.4	55.1		68	17	40	27+	267	0	0	0	0	9.98		2.00	19	.0	0		14	7	5
SAINT MARYS COLLEGE	58.5	44.7	51.6		65	23+	30	27	368	0	0	2	0	11.86		1.80	12	.0	0		16	9	6
SAN FRANCISCO WB AP R	60.9	49.9	55.4	4.6	68	16	41	28+	262	0	0	0	0	9.52	6.08	1.75	18	.0	0		13	7	5
SAN FRANCISCO FOB R	60.6	51.8	56.2	3.2	70	16	46	27	242	0	0	0	0	7.78	3.87	1.76	18	.0	0		13	6	1
SAN GREGORIO 3 SE	62.0	46.3	54.2		73	16	34	28+	298	0	0	0	0	13.45		2.88	2	.0	0		13	8	6
SAN JOSE R	63.4	50.2	56.8	4.0	75	16	40	28+	224	0	0	0	0	5.39	2.86	1.42	18	.0	0		11	3	2
SAN LUIS OBISPO POLY AM	66.1	47.1	56.6	3.1	75	22+	41	26	228	0	0	0	0	8.97	4.78	2.24	25	.0	0		9	6	4
SAN MATEO	62.5	48.1	55.3	4.3	72	16	39	28+	264	0	0	0	0	8.82	5.27	1.29	7	.0	0		13	9	2
SANTA CLARA UNIVERSITY	63.3	49.2	56.3	5.8	72	23+	37	28	238	0	0	0	0	6.05	3.34	1.10	24	.0	0		12	4	2
SANTA CRUZ	61.9	[illegible]	53.9	2.2	73	16	35	27	307	0	0	0	0	13.86	8.66	2.41	18	.0	0		11	8	6
WALNUT CREEK AM	61.6M	45.9M	53.8M	3.3	72	24	33	27	309	0	0	0	0	9.02	5.35	1.58	25	.0	0		13	6	4
WATSONVILLE WATERWORKS AM	63.2	44.8	54.0	2.6	72	17	36	28+	301	0	0	0	0	7.63	3.99	2.04	19	.0	0		10	6	3
DIVISION			54.4											8.74									
SAN JOAQUIN DRAINAGE																							
ANTIOCH 1 E	61.1	44.2	52.7	1.7	70	23	34	27+	338	0	0	0	0	6.26	4.11	1.39	19	.0	0		10	4	3
ANTIOCH PUMP PLT 3 AM	61.4	45.0	53.2		70	24	35	27+	323	0	0	0	0	5.57		1.87	19	.0	0		12	3	1
ASH MTN AM	62.1	42.2	52.2	3.2	80	18	35	1	357	0	0	0	0	5.46	.04	1.71	25	.0	0		8	4	1
AUBERRY	60.3	36.4	48.4	2.4	75	17	28	27	460	0	0	3	0	7.33	2.18	2.00	24	.0	0		11	[illegible]	3
AVENAL 9 SSE AM	63.9	43.2	53.6		74	23+	31	27	314	0	0	1	0	2.00		.68	19	.0	0		7	1	0
BAKERSFIELD WB AP R	[illegible]	46.9	56.9	4.4	78	17	37	27	224	0	0	0	0	1.55	.43	.44	25	.0	0		7	0	0
BIG CREEK PH 1	50.7	35.4	43.1	1.9	66	17+	22	26	610	0	0	9	0	10.86	5.02	3.41	25	[illegible]	3	26	10	5	4
BUTTONWILLOW AM	65.0	43.0	54.0	4.2	75	18	35	27	301	0	0	0	0	1.65	.63	.44	[illegible]	.0	0		5	0	0
CALAVERAS BIG TREES AM	48.9	32.0	40.5	2.2	66	17	22	27+	685	0	0	14	0	15.98	5.71	3.60	25	7.7	6	26	13	9	6

See Reference Notes Following Station Index

CLIMATOLOGICAL DATA

Station		Temperature: Average Maximum	Average Minimum	Average	Departure From Long Term Means	Highest	Date	Lowest	Date	Degree Days	No. of Days: Max 90° or Above	Max 32° or Below	Min 32° or Below	Min 0° or Below	Precipitation: Total	Departure From Long Term Means	Greatest Day	Date	Snow, Sleet: Total	Max. Depth on Ground	Date	No. of Days: .10 or More	.50 or More	1.00 or More
CAMP PARDEE	AM	61.0	45.5	53.3	3.7	74	18	35	28	323	0	0	0	0	5.45	1.50	1.20	19	.0	0		12	4	1
CATHAY BULL RUN RCH	AM	62.0	41.4	51.7		78	18	30	27	364	0	0	3	0	5.68		1.93	25	.0	0		9	4	2
CHERRY VALLEY DAM	AM	50.1	31.7	40.9		65	22+	19	27+	670	0	0	15	0	10.60		2.65	25	14.2	8	26	11	7	4
COALINGA		65.2	43.2	54.2	3.6	75	17+	32	27	295	0	0	1	0	2.57	.99	.77	19	.0	0		6	1	0
CORCORAN IRRIG DIST	AM	63.0	44.7	53.9		73	18	35	27	305	0	0	0	0	2.65		.74	3	.0	0		6	2	0
DENAIR		63.0	45.5	54.3	4.8	71	23	35	27	295	0	0	0	0	4.69	2.83	1.00	18	.0	0		9	4	1
DUDLEYS		55.7	33.8	44.8	3.7	71	16	24	28	562	0	0	11	0	8.81	1.25	1.34	19	T	0		13	7	6
ELECTRA PH		64.0	43.8	53.9	4.1	77	17	32	28+	306	0	0	2	0	9.68	3.92	1.39	3	.0	0		14	7	4
FIVE POINTS 5 SSW		64.3	42.4	53.4		74	17	33	27	319	0	0	0	0	2.48		.77	19	.0	0			2	0
FRESNO WB AP	R	63.0	44.5	53.8	3.1	76	17	33	27	309	0	0	0	0	4.11	2.45	1.11	24	.0	0		8	3	1
FRIANT GOVT CAMP	AM	63.0	41.7	52.4	2.2	76	18	31	27	349	0	0	2	0	4.62	2.12	1.24	25	.0	0		8	3	2
GIANT FOREST	AM	42.2	25.8	34.0	- 0.3	52	24	14	27	861	0	2	28	0	9.53	.76	3.25	25	31.0	45	9			
GLENNVILLE		58.3M	34.7M	46.5M		72	17	28	27	514	0	0		0	4.96		1.34	25	.0	0		9	4	1
GRANT GROVE	AM	44.3	26.0	35.2	3.3	61	17	13	26	830	0	0	27	0	9.67	1.83	3.26	25	38.0	47	26	9	7	3
HANFORD		64.6M	43.6M	54.1M	3.8	76	17	33	28+	297	0	0	0	0	2.30	.74	.73	19	.0	0		5	2	0
HETCH HETCHY	AM	52.1	33.3	42.7	2.7	70	18	24	26	618	0	0	13	0	7.99	2.08	1.69	25				12	7	2
HUNTINGTON LAKE		42.5	23.3	32.9	2.9	56	16	8	27+	893	0	2	28	0	9.58	3.59	3.20	25	78.0	61	26	12	6	4
IDRIA		58.3	36.7	47.5	- 0.1	70	17	27	27	484	0	0	5	0	7.16	3.61	1.92	19	.0	0		8	5	3
KERN RIVER PH 1		65.7	49.9	57.8	4.1	80	17	42	27	207	0	0	0	0	3.61	1.82	1.18	25	.0	0		7	3	1
KERN RIVER PH 3		62.4	38.7	50.6		73	17	30	28	398	0	0	3	0	4.81		1.34	25	.0	0		8	4	1
KETTLEMAN CITY 1 SSW	AM	64.0	44.9	54.5		72	18	37	27	289	0	0	0	0	2.58		.77	19	.0	0		7	2	0
KETTLEMAN STA		66.3	48.4	57.4	6.9	74	17	40	26+	209	0	0	0	0	2.02	.71	.75	19	.0	0		6	1	0
LE GRAND		63.8	43.9	53.9	4.4	74	17	30	28	307	0	0	2	0	4.92	2.57	1.51	19	.0	0		7	6	1
LEMON COVE		65.0	45.6	55.3	3.5	77	16	35	27	266	0	0	0	0	3.74	1.06	1.15	25	.0	0		5	3	1
LINDSAY		64.5	43.4	54.0	3.2	78	17	34	27+	303	0	0	0	0	3.39	1.27	.97	25	.0	0		5	3	0
LODI		61.6	45.6	53.6	4.1	70	23+	34	28+	312	0	0	0	0	6.29	3.42	1.15	12	.0	0		11	4	2
LOS BANOS		64.1	44.9	54.5	3.8	71	23+	34	27	288	0	0	0	0	3.68	2.34	1.88	19	.0	0		6	1	1
MADERA	AM	64.0	44.0	54.0	4.9	74	18	34	27	301	0	0	0	0	3.57	1.62	1.16	25	.0	0		8	2	1
MANDEVILLE ISLAND		60.8	46.5	53.7		70	23	35	1	310	0	0	0	0	6.10		1.61	18	.0	0		11	5	2
MARICOPA		65.8	47.5	56.7	4.2	75	2	39	27	231	0	0	0	0	1.07	.10	.28	19	.0	0		5	0	0
MERCED FIRE STA 2		64.3M	44.5M	54.4M	5.0	71	17+	33	27	289	0	0	0	0	4.94	3.07	1.36	19	.0	0		8	6	1
MIDDLEWATER		63.4	44.3	53.9	3.2	72	18	36	27	306	0	0	0	0	1.60	.51	.48	25	.0	0			0	0
MODESTO		63.1	46.3	54.7	5.7	71	23	37	27	279	0	0	0	0	4.99	3.24	1.15	18	.0	0		8	5	1
NEWMAN		65.0M	44.8M	54.9M	3.7	73	23	33	13	283	0	0	0	0	4.86	3.13	1.37	20	.0	0				2
NORTH FORK RS	AM	57.6M	35.8M	46.7M	2.6	73	18	27	27+	528	0	0	5	0	9.34	2.94	2.24	25	.0	0		10	7	3
OAKDALE WOODWARD DAM	AM	60.4	43.1	51.8	3.0	69	18	33	28	365	0	0	0	0	4.57	2.19	1.32	19	.0	0		11	3	1
ORANGE COVE	AM	63.5	42.8	53.2	3.5	76	18	32	27	325	0	0	1	0	3.79	.94	1.11	25	.0	0		9	3	1
PANOCHE JUNCTION		66.0	45.1	55.6	5.6	69	17+	37	28	258	0	0	0	0	2.29	1.12	.61	19	.0	0		8	2	0
PORTERVILLE	AM	65.8	44.6	55.2	3.8	78	18	38	27+	268	0	0	0	0	3.10	1.29	.76	25	.0	0		8	2	0
POSEY 3 E		51.6	32.0	41.8		69	16	24	27	643	0	0	18	0	6.79		1.68	25	1.0	1	26	9	7	2
SALT SPRINGS PH		55.0	37.2	46.1		70	17	27	26	525	0	0	4	0	12.10	4.04	2.05	25	6.0	1	3	16	8	4
SONORA	AM	60.4	40.1	50.3	2.7	75	18	30	27	405	0	0	4	0	10.32	4.39	3.33	25	.0	0		12	6	4
SO ENTRANCE YOSEMITE NP		50.0	29.9	40.0		65	16	13	26	692	0	0	21	0	13.30		3.80	3	13.5			11	8	5
STOCKTON CAA AP		62.3	45.8	54.1		71	23	37	1	299	0	0	0	0	5.07		1.21	18	.0	0		9	5	1
STOCKTON FIRE STA 4	AM	62.1	44.1	53.1	3.0	71	3	35	27+	325	0	0	0	0	6.09	3.69	1.77	19	.0	0		13	5	1
STOCKTON MOWRY BRIDGE		63.0	46.1	54.6		70	24+	35	1	284	0	0	0	0	4.79		1.11	19	.0	0		11	4	1
TEHACHAPI		54.7	36.1	45.4	5.2	73	17+	28	14	544	0	0	7	0	5.44	3.14	1.42	25	1.0	T	26	6	3	3
TEJON RANCHO		63.3	46.5	54.9	3.1	75	17	37	28	275	0	0	0	0	1.86	- .18	.60	25	.0	0		5	1	0
THREE RIV EDISON PH 2		64.5	42.3	53.4	3.7	79	18	35	26+	318	0	0	0	0	4.93	1.00	1.59	25	.0	0		8	4	1
TIGER CREEK PH		57.2	39.1	48.2	4.1	70	17+	30	28	467	0	0	3	0	13.67	5.52	2.44	3	.0	0		14	9	5
TRACY CARBONA	AM	61.0	44.3	52.7		68	24+	37	1	340	0	0	0	0	3.40	2.03	.82	19	.0	0		10	1	0
TRACY PUMPING PLANT		62.1	45.2	53.7		70	23	37	1	309	0	0	0	0	4.68		.91	18	.0	0		10	3	0
VISALIA	AM	65.1	45.7	55.4	4.1	79	18	35	27	263	0	0	0	0	3.19	1.43	.97	25	.0	0		8	2	0
WASCO	AM	66.1	44.9	55.5	6.1	77	18	37	27	261	0	0	0	0	2.77	1.56	.88	25	.0	0		8	1	0
YOSEMITE NP		52.6	32.5	42.6	3.0	68	17	23	26	619	0	0	15	0	9.75	3.42	2.45	3	6.0	3	3	12	5	3
DIVISION				50.8											5.67									
SOUTH COAST DRAINAGE																								
ALPINE 1 W		67.0	42.4	54.7		82	16	32	27	279	0	0	1	0	3.89		1.75	4	.0	0		5	3	2
AVALON PLEASURE PIER	AM	63.5	48.5	56.0	0.6	69	20+	42	28	247	0	0	0	0	6.38	3.37	2.90	19	.0	0		6	3	2
BARRETT DAM	AM	65.7	37.6	51.7	1.0	84	17	30	28+	364	0	0	3	0	5.37	1.17	1.50	4	.0	0		6	4	3
BEAUMONT PUMPING PLANT	AM	60.3	40.5	50.4		76	18	31	27	403	0	0	2	0	5.88	1.35	2.15	4	.0	0		7	4	3
BEAUMONT 1 E		61.2	40.6	50.9	2.8	72	21+	30	27	388	0	0	2	0	6.12	2.45	2.37	4	.0	0		6	4	3
BIG BEAR LAKE DAM		42.3	24.0	33.2	2.8	56	18+	6	28	884	0	0	28	0	12.62	5.21	3.26	4	39.5	18	5+	9	5	5
BONITA		69.4	47.8	58.6	4.3	85	1	39	28+	177	0	0	0	0	3.58	1.17	1.61	4	.0	0		7	2	1
BURBANK WB AP	R	67.9	47.7	57.8	3.8	82	16	41	28	196	0	0	0	0	6.95	3.89	2.51	19	.0	0		5	4	3
CABRILLO NM		64.4	50.8	57.6		76	1	46	28+	201	0	0	0	0	3.60		1.30	3	.0	0		4	3	1
CACHUMA DAM	AM	65.4	43.6	54.5		77	17	32	28	287	0	0	1	0	10.17		3.13	19	.0	0			5	3
CAMPO		64.2	35.2	49.7		80	17	25	28+	421	0	0	10	0	5.23	1.22	2.32	4	T	0		7	3	2
CANOGA PARK PIERCE COL		69.1	44.2	56.7		82	16	33	28	229	0	0	0	0	7.34		2.79	19	.0	0		6	4	3
CHULA VISTA	AM	65.0M	49.5M	57.3M	4.0	80	2	44	28+	218	0	0	0	0	2.89	.66	1.55	4	.0	0		5	2	1
CLAREMONT POMONA COLLEGE		65.3	45.0	55.2	2.8	81	17	35	27	269	0	0	0	0	8.75	5.17	2.74	4	.0	0		5	5	4
CORONA		67.2M	45.5M	56.4M	3.2	78	16	35	2	233	0	0	0	0	4.95	2.04	2.11	4	.0	0		6	4	2
CULVER CITY		68.0	49.3	58.7	4.0	80	1	42	27	174	0	0	0	0	7.49	4.02	3.50	19	.0	0		7	3	3
CUYAMA	AM	60.8	38.8	49.8		79	17	27	27	417	0	0	3	0	2.08		.40	25	.0	0		8	0	0
CUYAMACA	AM	54.3	33.5	43.9	3.9	67	18+	24	28+	585	0	0	13	0	7.95	.06	2.48	4	.0	0		6	4	3
EL CAJON 2 E		67.8	43.9	55.9	2.2	83	16	36	2	249	0	0	0	0	4.12	1.34	1.98	4	.0	0		5	2	2
EL CAPITAN DAM	AM	69.9	46.2	58.1	3.5	83	17	40	26	187	0	0	0	0	4.51	.57	1.93	4	.0	0		6	3	2
ELSINORE		67.3	41.7	54.5	2.0	82	16	33	28+	288	0	0	0	0	3.89	1.19	1.90	4	.0	0		5	2	2
ESCONDIDO		66.1	44.0	55.1	2.7	78	17	35	28	273	0	0	0	0	4.73	1.34	1.76	4	.0	0		6	4	2
ESCONDIDO CHURCH RCH		69.8	44.5	57.2	4.3	83	17	36	28	213	0	0	0	0	4.37	.81	2.09	4	.0	0		4	4	1
FONTANA KAISER		66.5	47.5	57.0	4.0	82	17	38	28	217	0	0	0	0	5.32	1.04	1.33	19	.0	0		6	5	2
HENSHAW DAM	AM	61.8	35.4	48.6		78	18	28	28	455	0	0	8	0	7.86		2.98	4	.0	0		8	5	3
IDYLLWILD RS		55.5M	29.6M	42.6M	3.0	72	17	19	28	620	0	0		0	6.17	1.71	1.84	4		1	4	6	5	2
JULIAN WYNOLA		57.1	35.8	46.5		74	17	25	28+	514	0	0	7	0	7.60		2.54	4	1.0	0		10	5	3
LAGUNA BEACH		65.8M	46.5M	56.2M	1.2	77	1	40	28	240	0	0	0	0	4.57	1.84	2.00	19	.0	0		5	3	2
LA MESA		66.9	48.6	57.8	3.8	80	1	42	28+	196	0	0	0	0	4.19	1.16	2.04	4	.0	0		4	3	1
LOMPOC SEWAGE PLANT		65.6	46.4	56.0		74	16	37	14	246	0	0	0	0	5.84		2.11	19	.0	0		9	4	2
LONG BEACH		66.0	46.9	56.5	0.8	78	1	41	28	234	0	0	0	0	6.01	3.05	3.21	19	T	0			3	2
LOS ANGELES WB AP	R	67.4	52.9	60.2	6.1	78	1	48	28+	131	0	0	0	0	6.26	3.51	3.49	19	.0	0		5	4	2
LOS ANGELES WB CITY	R	67.8	52.7	60.3	3.9	78	16	46	27	130	0	0	0	0	6.46	3.09	2.32	19	.0	0		5	4	4
MILL CREEK 2		61.4	43.9	52.7	1.5	76	17+	38	26	342	0	0	0	0	5.60	1.33	2.39	4	.0	0		7	4	2
MT WILSON FC 338B	//	52.7	37.0	44.9	3.9	69	16	25	26	557	0	0	8	0	11.74	3.86	3.94	4	1.0	1	4	5	4	3
NEWPORT BEACH HARBOR		64.7	51.0	57.9	0.7	77	21	42	27	194	0	0	0	0	5.54	2.87	2.04	19	.0	0		5	4	2
NORTH HOLLYWOOD		68.5	47.6	58.1	5.9	82	16	40	2	188	0	0	0	0	6.24	1.80	2.23	19	.0	0		6	4	3

See Reference Notes Following Station Index

CLIMATOLOGICAL DATA

Station	Temperature: Average Maximum	Average Minimum	Average	Departure From Long Term Means	Highest	Date	Lowest	Date	Degree Days	No. of Days: Max. 90° or Above	Max. 32° or Below	Min. 32° or Below	Min. 0° or Below	Precipitation: Total	Departure From Long Term Means	Greatest Day	Date	Snow, Sleet: Total	Max. Depth on Ground	Date	No. of Days: .10 or More	.50 or More	1.00 or More
OCEANSIDE PENDLETON	64.7M	49.3	57.0M		80	1	41	28	218	0	0	0	0	3.83		1.67	4	.0			4	3	1
OJAI	68.2	43.5	55.9	3.7	83	16	34	28	249	0	0	0	0	9.72	5.01	2.88	19	.0	0		8	5	4
OPIDS CAMP FC 57 BE	51.6	36.9	44.3	3.3	66	16	29	28	575	0	0	4	0	15.97	6.41	5.79	3	.5	0		6	5	4
OXNARD	67.5	49.3	58.4	4.7	74	1	40	27	179	0	0	0	0	6.29	3.31	2.98	19	.0	0		7	3	2
PALOMAR MTN OBSY R	55.1	37.0	46.1		72	17	25	26	523	0	0	5	0	9.99		3.01	3	3.0	3	28	5	4	4
PASADENA	68.4	47.3	57.9	4.1	83	16	39	27	192	0	0	0	0	10.05	5.84	2.94	19	.0	0		6	4	3
POINT ARGUELLO USCG	M	M	M											5.17		1.57	18	.0			7	6	2
POMONA	66.6	44.6	55.6	3.6	81	17	34	27	257	0	0	0	0	7.97	3.75	3.21	4	.0			4	4	4
RAMONA SPAULDING	66.5	40.8	53.7		83	17	30	27	309	0	0	2	0	5.44		1.99	4	T	0		7	4	2
REDLANDS	66.5	44.8	55.7	3.2	83	17+	36	27	257	0	0	0	0	3.51	.66	1.62	4	.0	0		6	2	1
RIVERSIDE FIRE STA 3	67.5	44.9	56.2	2.8	83	17	36	27	240	0	0	0	0	3.17	.96	1.31	4	.0	0		5	3	1
RIVERSIDE CITRUS E S R AM	66.8	44.8	55.8		85	18	36	28	251	0	0	0		3.29		1.47	4	.0	0		6	2	1
SAN ANTONIO CN MOUTH	61.4	44.3	52.9	0.3	77	18	38	26	335	0	0	0	0	9.57	3.71	3.76	4	.0	0		5	4	4
SAN BERNARDINO CO HOSP	67.3	45.5	56.4	2.9	84	17	35	28	236	0	0	0	0	6.64	3.30	1.95	4	.0	0		6	4	3
SANDBERG WB //R	50.0	37.9	44.0	3.2	67	17	28	28	581	0	0	5	0	6.97	4.25	2.26	19	4.6	2	28+	8	5	3
SAN DIEGO WB AP R	67.7	53.3	60.5	4.2	80	1	47	27	122	0	0	0	0	3.15	.89	1.37	3	.0	0		5	3	1
SAN FERNANDO	66.8	46.5	56.7	2.8	79	17+	38	2	228	0	0	0	0	7.21	3.81	2.21	4	.0	0		5	4	4
SAN GABRIEL FIRE DEPT	69.3	46.6	58.0	3.5	82	16	38	27	193	0	0	0	0	7.82	3.85	3.03	19	.0	0		6	4	4
SAN JACINTO	65.4	41.3	53.4	1.4	80	17+	30	27	321	0	0	2	0	3.94	1.44	2.13	4	.0	0		4	3	2
SAN MARCOS RANCH AM	64.9	40.8	52.9		78	18	25	1	334	0	0	3	0	10.31		2.75	19	.0	0		9	5	4
SAN PEDRO	63.8	53.3	58.6	3.2	73	1	47	28	176	0	0	0	0	6.42	3.97	3.56	19	.0	0		7	3	2
SANTA ANA FIRE STA	67.9	48.9	58.4	4.1	81	1	41	27	179	0	0	0	0	5.88	2.86	1.73	4	.0	0		4	4	4
SANTA ANA RIVER PH 1	63.2	42.3	52.8	2.5	79	17	34	27	337	0	0	0	0	6.95	1.75	2.32	4	.0	0		6	5	2
SANTA BARBARA	67.6	49.6	58.6	4.3	75	16+	44	27+	175	0	0	0	0	9.84	6.11	3.10	4	.0	0		8	4	3
SANTA BARBARA CAA AP	65.8	47.8	56.8	3.9	73	20	41	14	224	0	0	0	0	7.37	5.11	1.92	19	.0	0		10	4	4
SANTA MARIA AM	66.1	42.3	54.2	2.6	75	17	32	26	293	0	0	1	0	4.49	1.91	1.19	19	.0	0		6	4	2
SANTA MARIA WB AP R	64.6	44.6	54.6	2.8	74	16	36	28	283	0	0	0	0	4.67	2.20	1.21	24	.0	0		9	4	1
SANTA MONICA PIER	66.4	51.4	58.9	3.4	78	21+	43	26	170	0	0	0	0	8.32	5.36	3.00	19	.0	0		6	4	3
SANTA PAULA AM	69.6M	45.6M	57.6M		80	22	36	27	197	0	0	0	0	7.27	4.77	2.53	19	.0	0		7	5	2
SIERRA MADRE 1 N	65.9M	41.7M	53.8M	- 1.3	81	16	38	5	317	0	0	0	0	9.88	4.83	3.20	19	.0	0		5	4	3
SUNLAND	67.6	43.6	55.6		83	17+	38	26+	258	0	0	0	0	7.45		2.42	19	.0	0		5	4	3
TORRANCE	69.1	49.4	59.3	5.5	78	1	40	28	152	0	0	0	0	6.78	3.49	3.35	19	.0	0		6	5	2
TUSTIN IRVINE RANCH	69.0	47.2	58.1	3.7	80	1	36	27	188	0	0	0	0	5.33	2.62	1.11	4	.0	0		6	6	2
U C L A	65.4	50.4	57.9	2.0	79	1	44	28	200	0	0	0	0	8.55	4.60	3.24	4	.0	0		5	3	3
UPLAND	63.3	46.9	55.1	3.4	81	17	38	28	278	0	0	0	0	7.76	3.42	2.25	3	.0	0		5	4	4
VISTA	67.7	45.6	56.7		76	17	38	27	229	0	0	0	0	6.78		4.01	4	.0	0		6	4	2
WARNER SPRINGS	62.3	33.9	48.1	0.6	76	17	25	28	466	0	0	10	0	5.37	2.14	2.50	4	.0	0		7	4	1
YORBA LINDA	70.1	47.2	58.7	3.9	80	16	37	27	174	0	0	0	0	7.65	4.35	2.54	4	.0	0		5	4	4
DIVISION			54.5											6.52									
SOUTHEAST DESERT BASINS																							
BACKUS RANCH	61.5	41.3	51.4	5.7	75	17	32	27	374	0	0	1	0	3.70	2.13	1.20	4	.0	0		6	3	2
BAKER 9 NNW AM	69.2	45.4	57.3		79	23+	37	28	213	0	0	0	0	.71		.46	4	.0	0		2	0	0
BARSTOW	66.2	42.1	54.2	4.1	76	22+	33	28+	298	0	0	0	0	.76	.16	.38	4	.0	0		2	0	0
BISHOP WB AP R	59.6	29.1	44.4	3.1	70	23+	22	1	572	0	0	23	0	.77	- .14	.45	19	T	0		2	0	0
BISHOP UNION CARBIDE AM	43.8M	22.7M	33.3M		52	17	[illegible]	27	880	0	1	25	0	2.16									
BLYTHE	74.9	47.5	61.2	4.8	84	17	36	28	106	0	0	0	0	1.59	1.14	1.25	4	.0	0		2	1	1
BLYTHE CAA AP	72.9	49.1	61.0		81	24+	41	28+	111	0	0	0	0	2.88	2.69	2.07	20	.0	0		2	2	1
BORREGO SPRGS 3 NNE AM	73.5	46.2	59.9		83	18	38	28+	140	0	0	0	0	1.44		1.20	4	.0	0		2	1	1
BRAWLEY 2 S AM	74.2	46.7	60.5	4.3	81	25+	38	2	126	0	0	0	0	1.21	.85	.60	4	.0	0		3	1	0
CANTIL	65.5	42.3	53.9		77	17	33	27	304	0	0	0	0	2.71		1.04	19+	.0	0		4	2	2
COW CREEK	74.7	51.4	63.1	4.8	84	24	45	16+	73	0	0	0	0	.26	- .12	.12	19	.0	0		1	0	0
DAGGETT CAA AP	68.0	43.1	55.6		78	24	36	28+	257	0	0	0	0	.97	.47	.37	19	.0	0		3	0	0
DEEP SPRINGS SCHOOL	52.6M	28.1M	40.4M		63	21+	20	3	683	0	0	23	0	1.66		.90	19	T	0		3	2	0
EAGLE MTN AM	69.5	50.3	59.9	2.6	77	25+	42	2	143	0	0	0	0	.53	.15	.22	4	.0	0		3	0	0
EL CENTRO 2 SSW	75.0	47.6	61.3	18.8	82	24+	40	28	101	0	0	0	0	1.25	.79	1.02	4	.0	0		2	1	1
FAIRMONT AM	57.1	40.9	49.0	2.7	70	16	34	2	443	0	0	0	0	7.54	4.18	1.54	5	.0	0		7	6	5
HAIWEE AM	56.5	37.5	47.0	2.4	66	24+	31	2+	499	0	0	2	0	2.97	1.90	1.06	20	.0	0		7	2	1
HAYFIELD PUMP PLANT AM	70.9	45.1	58.0	3.1	82	18	34	2	186	0	0	0	0	.88	.40	.65	4	.0	0		2	1	0
IMPERIAL	74.7	48.6	61.7	3.5	81	22+	40	28	92	0	0	0	0	1.24	.56	.84	4	.0	0		3	1	0
INDEPENDENCE AM	60.5M	32.2M	46.4M	3.4	72	24+	26	5+	514	0	0		0	1.51	.72	.66	20				3	1	0
INDIO US DATE GARDEN AM	75.3	48.5	61.9	3.1	84	18	41	28+	92	0	0	0	0	1.62	1.15	.92	4	.0	0		4	1	0
INYOKERN	64.6	39.1	51.9		78	17	30	16+	361	0	0	5	0	2.04		.70	4	.0	0		4	2	0
IRON MTN AM	71.0	47.8	59.4	2.7	79	25+	39	1	155	0	0	0	0	.47	.10	.20	[illegible]	.0	0			0	0
LAKE ARROWHEAD	52.0	33.0	42.5	3.5	68	16	22	28	626	0	0	10	0	14.65	5.00	5.49	3	3.0	T	28+	6	4	4
LANCASTER	62.1	38.4	50.3		75	21	27	2	407	0	0	4	0	2.45		1.12	19	.0	0		4	2	1
LLANO SHAWNEE HILLS RCH	59.4	40.1	49.8	3.4	74	17	28	28	420	0	0	[illegible]	0	2.91	1.44	1.39	19		0		5	2	1
LUCERNE VALLEY 2 W	66.1M	32.5M	49.3M		77	16			425	0	0		0	1.04					0				0
MECCA 3 SE AM	73.0	47.9	60.5	2.8	80	12	38	2	123	0	0	0	0	1.56	1.16			.0	0				
MOUNTAIN PASS	55.6	35.2	45.4		67	17	24	27	540	0	0	8	0	1.41		.58	4	.0	0		5	1	0
NEEDLES CAA AP	69.2	48.3	58.8	1.9	79	24+	40	28	173	0	0	0	0	1.02	.47	.40	4	.0	0		3	0	0
PALMDALE	64.1	40.0	52.1	5.3	75	18	28	28	356	0	0	3	0	3.20	1.31	1.20	19	.0	0				1
PALMDALE CAA AP	62.1	38.5	50.3		73	17+	29	28+	406	0	0	3	0	2.18		.82	19	.0	0		4	2	0
PALM SPRINGS	74.1	45.9	60.0	2.2	85	24	36	28	138	0	0	0	0	2.19	.91	1.65	4	.0	0		2	1	1
PARKER RESERVOIR AM	70.7	50.0	60.4	3.4	79	18	43	28	134	0	0	0	0	1.45	.79	.84	5	.0	0		3	1	0
RANDSBURG	59.1	40.6	49.9	3.6	72	17	30	27	418	0	0	2	0	3.28	1.94	1.34	19	.0	0		5	3	1
SQUIRREL INN 2	49.0	33.9	41.5	2.2	64	16	21	27	652	0	0	10	0	12.78	4.20	4.41	3	1.0	1	5+	6	5	4
TABLE MOUNTAIN	43.8	29.4	36.6	3.4	60	15	17	26	792	0	3	20	0	6.00	2.99	2.18	4	32.0	16	5+	5	4	3
THERMAL CAA AP	73.9	48.8	61.4		81	17+	38	2	106	0	0	0	0	1.72		1.10	4	.0	0		3	1	1
TRONA AM	66.1	43.0	54.6	4.3	76	25+	36	26	290	0	0	0	0	2.22	1.34	.74	20	.0	0		5	2	0
TWENTYNINE PALMS	69.3	43.2M	56.3M	5.3	78	24+	29	28	233	0	0	1	0	.90	.53	.73	4	.0	0		2	1	0
VALYERMO RS	60.4M	34.6	47.5M	3.7	71	17	22	28	479	0	0	8	0	4.34	2.15	2.35	19	.0	0		4	2	2
VICTORVILLE PUMP PLANT AM	63.0	38.1	50.6	5.5	79	18	25	28	397	0	0	2	0	1.68	.51	1.05	4	.0	0		4	1	1
WHITE MOUNTAIN 1 AM	31.6	9.8	20.7		44	22	- 9	27	1234	0	14	28	4	2.05		.77	25	22.0	20	26+	5	2	0
WHITE MOUNTAIN 2 AM	31.3	11.6	21.5		45	22	- 3	27	1213	0	16	28	1	2.30		1.30	25	25.0	35	26	5	1	1
DIVISION			51.7											2.55									

See Reference Notes Following Station Index

DAILY PRECIPITATION

Station	Total	1	2	3	4	5	6	7	8	9	10	11	12	13	14	15	16	17	18	19	20	21	22	23	24	25	26	27	28	29	30	31
ACTON ESCONDIDO FC261BE	3.51		.03	.60	1.14	.06			.03				.05	T						1.09	.01	T				.50						
ADIN RS	2.48			.10			*	*	.17	.08	.04		.38		.20	.05	.24			.34	.02				.57	.21	.08					
ALDERPOINT	23.59		.58	1.50	.50	1.12	.10	.79	.78	1.15		.08	3.59	.29	.96	1.74	.91		2.10	2.10	.13			.55	3.20	.80	.62					
ALISO CN FC 446	9.66		.24	1.53	2.84	.22			.03				.06	.02						2.50						2.15			.07			
ALPINE 1 W	3.89			.35	1.75	.08								.10						1.02	.06					.53						
ALTADENA	10.98		.14	3.34	3.22				.06				.02	.03						2.69	.66					.82						
ALTURAS RS	2.39	T	T	.25	T	T	T	T				.15	.15	.20	.10		.15	T	.25	.10				.12		.81	.11	T				
ANGIOLA	2.84		.03	.63	.28	.02		.10		.04			.44						.01	.64						.57	.08					
ANGWIN PAC UNION COL	20.09		1.58	.59	1.09	.38	.15	1.16	.86	.88	.15	.29	2.03		.43	.88	.56		2.12	1.59		.02	.05	.15	4.50	.63						
ANTIOCH 1 E	6.26		.59	.08	.06	.03		.46	.42	.05	.21	.17	.42		.08				1.12	1.39		.02			1.05	.11						
ANTIOCH PUMP PLT 3	5.57	.01	.29	.28	.03	.19		.39	.02	.23	.21	T	.57	.06	T	T			.30	1.87	.10	T	T		T	.90	.12					
ANZA	3.43			.19	1.65	.59															.59				.35	.06			T			
ARROYO [illegible] RS FC 508 C	10.90		.17	2.69	3.23				.09				.02	.02						2.66	1.18					.84						
ASH MTN	5.46		T	.99	.25	.67			T	.05			.01	.58	.01					.29	.40					1.71	.44	.03	.03			
ASSOC OIL ANAHEIM 1	6.55			.40	2.90	.35				.07			.02							1.74						1.07						
AUBERRY	7.33		.50	1.00	.76	.26		*	.06	.05		.70	.02							1.20				.20	2.00	.28	.20		.10			
AUBURN	10.54		.68	1.45	.14	.65	.02	.71	.43	.02	.49	T	1.58	.23	.02	.37	.08			1.46	.17			T	.14	1.87	.03					
AVALON PLEASURE PIER	6.38			.27	.92	.25			.01	.01				.02						2.90	.41					1.59						
AVENAL 9 SSE	2.00			.35	.13	.28		.02	.02				.01	.18						.68	.17					.16						
AZUSA FC 143	6.99			1.35	1.88	.08			.04					.17						2.37						1.10						
BACKUS RANCH	3.70		.01	.58	1.20	.02			.03				.02							1.15	.03					.23	.18		.25			
BAKER 3 NNW	.71				.46	.04								T							.19	.02										
BAKERSFIELD WB AP R	1.55		T	.28	.14	T		.06	.16				.23						T	.14				T	.10	.44			T			
BALCH PH	7.74		.15	1.49	1.19	.17							.64	.21	T					1.04					.15	2.55	.08	.04	.03			
BARNESON PARK	6.95			1.30	2.31	.40														1.44	.40					1.10						
BARRETT DAM	5.37			.31	1.50	1.43				T				.12						.02	1.27						.72					
BARSTOW	.76			.04	.38								.05							.29												
BEAUMONT	5.48			.19	2.15	.89			T	T				.02						.20	1.31					.21	.51					
BEAUMONT PUMPING PLANT	5.88			.25	2.15	1.03			T	.07				.01						.30	1.18					.38	.51					
BEAUMONT 1 E	6.12			1.10	2.37	.23								.30						1.38						.74						
BEL AIR FC 10	9.01		.34	1.45	2.27					.07										2.83						2.05						
BEN LOMOND	24.81		3.66	1.00	1.28	.35	1.42	3.00	.63	.15	.31	.05	2.24		.07	.25			3.32	3.90					2.25	.83	.10					
BENSONS FERRY	6.92		.55	.56		.26		.57	.03		.22		.75	.25	.80					2.02	.10				.27	.51	.03					
BERKELEY R	9.14		1.04	.13	.36			.78	.50	.74	.41	.15	1.37		.11	.01			1.51	.66					1.24	.13						
BERRYESSA LAKE	10.46		.79	.76	.78	.12		.69	.22	.38	.01	.14	.93		T	.09	.01		1.69	1.39					2.05	.41						
BIG BAR RS	17.39		.50	.45	.29	.72	.10	1.01	.45	.30	.14	.09	2.10	.35	.94	1.43	.99	.20	1.97	1.53	.14			.29	1.57	1.43	.40					
BIG BEAR LAKE DAM	12.62			1.19	3.26	2.60			.33	.07				.21						.10	2.89					.39	1.58					
BIG CREEK PH 1	10.86		.25	2.96	1.14	.03			.09	.17	T		.78	T	T				T	1.30	.02				.32	3.41	.17		.22			
BIG DALTON DAM FC 223 BE	8.84		.11	1.45	3.64	.10	T		.03				.04	.01						2.09			T			1.37			T			
BIG PINES PARK FC 83	8.28		T	1.70	2.98	.04			.02				.09							1.96	.06					1.38	.03		.02			
BIG SUR STATE PARK	14.80		2.46	1.92	.56	.22		.52	.36	.41			1.42	.37	.10				.12	3.13	.06					2.78	.37					
BIG TUJUNGA DAM FC 46 DE	12.88		.13	3.51	4.71				.09				.04							2.78	.30					1.29			.03			
BISHOP WB AP R	.77		.02	.05	.05								T							.45					.07	.13			T			
BISHOP UNION CARBIDE	2.16	*	*	*	1.11				T				.10	T						.37	T					*	.48		.10			
BLACK MTN 2 S	18.64		2.61	1.11	.77	1.07	.08	1.45	.09	T	.98	T	1.68		.02	.11			1.42	3.02	.02				2.46	1.63	.12					
BLUE CANYON WB AP //R	21.99		1.41	1.27	1.48	1.15		1.47	.92	1.03	.06	.46	3.44	.04	1.53	.41	.27		.82	1.06			.05	.01	3.54	1.57						
BLUE LAKE REDWOOD CR	19.43	.04	.55	.52	*	*	.42	1.10	.51	.10		.03	2.10	1.90	2.00	1.99	1.35	.32	.60	1.10	.15			.92	1.00	1.64	1.04	.05				
BLYTHE	1.59				1.25															T	.34											
BLYTHE CAA AP	2.88			.02	.74															.05	2.07											
BOCA	5.79			1.36	.03	.27			.63		.04		.47	.40		.08				.18	.02					2.03	.28		T			
BONITA	3.58			.24	1.61	.40			.02	.11				.04						.75	.17					.24						
BORREGO DESERT PARK	2.57			.09	1.54	.17														.67						.09		T	.01			
BORREGO SPRGS 3 NNE	1.44			.08	1.20	.16																										
BOULEVARD	3.11			.29	1.05	1.06	.08													.06	.36					.05	.16					
BOUQUET CANYON	7.00		.13	1.53	2.05	.04			.07	.02			.05	.02					.04	1.94	.06				.04	.94	.03		.04			
BOWMAN DAM	16.81		*	*	*	*			*	*	3.26			*	3.44	*	2.72			*	2.09		*	*	*	*	5.30					
BRADLEY	5.59		.24	.61	.68	.37		.10						.34						2.01	.17					.97	.10					
BRAWLEY 2 S	1.21			.04	.60	.25															.32											
BREA BERRY IMPERIAL	7.17			.45	2.89	.66				.10										*	1.98					1.09						
BREA CITY	6.70			.47	3.08	.37				.07				.02						1.16	.51					1.02						
BREA DAM	6.05			.43	2.26	.61				.04				T						1.00	.66					1.05						
BRIDGEPORT	1.87		.02	.52	.06				T				.25							.01					.07	.91			.03			
BRIDGEVILLE 4 NNW	23.26		.57	1.23	.52	1.54	.16	1.76	.59	.88	.13	.25		.96	.62	2.15	*	*	*	4.68				.78	2.96	2.35	1.02	.11				
BROOKS FARNHAM RCH	9.93		.65	.64	.48	.22		.50	.14	.05	.52		1.07		*	*	.05		*	2.55				*	*	2.00	.06					
BRUSH CREEK RS	25.35		.45	2.85	.58	2.17	.16	1.35	1.39	.78	1.34		3.39	.16	.11	1.93	1.13			2.23	.53		.06		1.68	2.89	.17					
BULLARDS BAR PH	22.57		.62	2.94	.64	.38	.02	1.08	1.44	.67	.60	.01	4.39	.24	.95	1.52	.68		.22	1.59				.05	2.54	1.95	.04					
BURBANK FIRE DEP FC 226B	8.59		.25	2.27	2.57	.01			.14				T	T						2.67	T					.64			.04			
BURBANK WB AP R	6.95		.49	1.73	1.53	.01			.07				.02						T	2.51						.58			.01			
BURLINGAME	9.28		.73	.72	.46	.11		1.53	.57	.05	.41	.03	1.09			.04			.82	.94					1.21	.55	.02					
BURNEY	6.18		T	.62	.17	.26	.03	.13	.10	.05	.07	T	1.29	.16	.13	.31	.16	T	T	.52	.08			.05	.64	1.38	.03					
BURTON RANCH	10.14		.66	1.15		.44		1.01	.27	.51	.65	.03	1.39	T	.01	.10	.08		.05	1.90	.08				.09	1.54	.18					
BUTTONWILLOW	1.65			.12	.05	.01		.03	.44				T	.21						.05	.34					.40	T					
CABAZON	4.34			.80	2.27	.14				.07			T	.04						.74						.28						
CAPRI[illegible] NM	3.60		.01	1.30	.74				.04	.01			.09	.06						.88	.05					.42						
CACHUMA DAM	10.17		.03	2.85	1.33	.88		.03	.40				*	.42						3.13	.07					.92	.11					
CALAVERAS BIG TREES	15.98			2.75	.53	2.18	.25	.37	1.06		1.05		1.53	.46	T	T				.96	.34					3.60	.90					
CALEXICO 2 NE	.91			.01	.89															.01												
CALISTOGA	17.73		.81	1.34	.85	.72	.07	1.05	.18	*	1.77	.01	2.18	T	.05	.59	.57	T	.42	2.21	.18	T		.47	.82	3.26	.18	T				
CALLAHAN RS	9.32		.91	.61	.44	.15	T	.32	.19	T		.03	.76		.60	.21	.56	.08	1.57	.46	.01		.09	T	1.76	.57						
CAMP BALDY FC 85 F	12.69			2.00	3.80	2.00								.09						1.40	1.85					1.11	.44					
CAMPO	5.23			.66	2.32	.44			.01					.09						1.01	.11					.47	.12	T				
CAMP PARDEE	5.45		.18	.84	.16	.38		.22	.09	.02	.19		.66	.19	.01	T				1.20	.11				.09	.82	.29					
CAMP SAN LUIS OBISPO	9.27		.37	1.66	.85	.55		.16	.01				T	.86						2.85	.04					1.78	.14					
CAMPTONVILLE RS	19.27		*	2.76	.40	.56	.01	.54	1.78	.02	1.06		3.20	.44	.12	1.80	.72			1.54	.23				.91	2.84	.34					
CANBY RS	2.10			.05		.03	.01	.10	.03	*	.07		.21		.08	*	*	.13		.31	.06				.11	.91						
CANOGA PARK PIERCE COL	7.34		.11	1.28	2.21	.06			.13				.03							2.79	T					.73						
CANTIL	2.71		T	.36	1.04			.04					T							1.04	.04					.19						
CANYON DAM	11.62		.60	1.30	.60	.75		.15	.84	.52			1.79	.05	.60	.20			.24	1.08					*	2.90						
CATHAY BULL RUN RCH	5.68	T		.66	.20	.45		.01	T				.50	.19						1.13	.29				.01	1.93	.31					
CAZADERO	40.49		2.76	.72	2.54	.34	1.35	2.80	1.92	3.28	.12	1.00	T		2.22	2.34	1.38	.39	4.25	2.84	.11		.36	1.40	6.97	1.40						
CECILVILLE SAWYER	15.83		1.03	.54	.38	.46	.03	.73	.28	.07		.47	1.21	.04	1.95	.81	1.01	.60	1.61	.51			.27	.03	2.80	.81	.19					
CEDARVILLE	2.20			.04	.02	.04	T		.19		.04		.35	.18	.28	.20		.11		.15	.02					.36	.14	.05	.03			
CENTERVILLE PH	15.19		1.56	.62	.65	.45	.04	1.25	.40	.85	.03	.25	1.68		.72	.29	.08		.93	2.00	.03		.09	.02	3.09	.16						
CHALLENGE RS	23.58		.97	2.93	.58	1.46	.08	1.04	1.80	.60	.81		3.58	.14	.13	1.73	.75			2.29	.42			.03	.89	3.09	.26					
CHATSWORTH HEYNEMANN RCH	9.46			1.63	2.41	.35				.05				.06						2.04	.74					2.18						
CHATSWORTH FC 24 D	6.94			2.06	.22								.07							2.64						1.95						
CHERRY VALLEY DAM	10.60			1.74	.31	1.01	T	.05	.46	.03	.62		.99	.98	T	.02				.48	.24				T	2.65	1.02					
CHESTER	12.04		.67	2.33	.70	.44	.09	.13	.66	.58	.01	.01	1.63	.10	.68	.07			.22	1.05				.04	2.11	.41	.11					
CHICO EXP STATION	10.94		*	1.06	.39	.39		.53	.28		.86	.07	1.83		.37	.06	.07		1.07	1.55				.14	2.07	.13	.07					
CHITTENDEN PASS	6.19	.01	.54	.76	.07	.36		.10		.09	.01		.87	.12		.08			.06	1.59	.15					1.27	.11					
CHULA VISTA	2.89			.12	1.55	.09				.06				.09						.18	.54					.08	.18					
CISCO RS	22.74			3.30	.48	1.96		.29	1.35	.78	.56		2.87	.95	*	1.26	.34			1.85	.10				.56	5.41	.68		T			
CLAREMONT POMONA COLLEGE	8.75			2.14	2.74	.04			.01											2.00						1.22			.60			
CLARKSBURG	7.35		*	1.27	.05	.06		.66	*	*	.64		.95	.05					.13	2.36	.13				.18	.84	.03					
CLOVERDALE 3 SSE	23.23		1.00	1.03	1.95	.82	.28	1.45	.64	.46	1.15	.05	2.61	.05	.09	.85	.39		1.08	2.68	.16			.47	2.40	3.53	.09		T			
COALINGA	2.57			.47	.48				.07				.12						.24	.77						.42						
COALINGA 14 NW	6.88		.10	1.02	1.68	.10		.05	.02				.38						.70	1.80						1.03						
COLBYS FC53D	12.13		.11	3.29	3.61	.18								.10						3.67						.85	.32					
COLEMAN FISH HATCHERY	10.76	T	.34	.35	1.20	.67	.05	.22	.05		.36	.01	.95		.54	.81	.04	*	.05	2.03	.25		.02	.33	1.00	1.49						
COLFAX	13.51		.73	2.00	.65	.80		.62	.66	.38	.30		1.75	.06	.11	.16	.07		.43	1.19					2.00	1.51	.09					
COLGATE PH	13.45		.46	2.03	.25	.40	.03	.52	.78	.22	.80		2.20	.15	.10	1.29	.43			1.17	.22			.03	.44	1.79	.14					
COLUSA 1 SSW	7.39		.89	.09	.35	.04		.37	.24	.39	.06	.26	.58	.09		T	.02		1.59	1.30	.01		.10	.04	.91	.06						
CONCORD 3 E	6.92		*	1.26		.11		.76	*	.85	.35		.69						.22	1.28					.09	1.20	.11					
CORCORAN IRRIG DIST	2.65			.74	.06	.09		.01		.01			.07	.36						.48	.12					.56	.15					
CORDES	30.17		1.33	2.74	2.60	1.55	.67	1.60	1.45	.64	.92		2.68			1.12	1.03		1.45	2.30				.17	2.78	4.94	.20					
CORNING HOUGHTON RANCH	14.48		.32	.99	.88	.77	.04	.65	.09	.07	1.15	.02	1.38		.33	.60	.02	T	.64	3.06	.51			.22	.96	1.76	.02					
CORONA	4.95			.63	2.11	.16				T			T	T						1.03						.74			.28			
COVELO	18.04	.17	.52	1.27	.65	.80	.11	.50	.71	1.02	.63	.07	2.69	.15	.67	.97	.29		.95	1.60	.14			.35	1.71	1.61	.45		.01			

See reference notes following Station Index.

DAILY PRECIPITATION

Station	Total	1	2	3	4	5	6	7	8	9	10	11	12	13	14	15	16	17	18	19	20	21	22	23	24	25	26	27	28	29	30	31
COVINA TEMPLE FC 193	6.78		.10	.95	2.18	.03			.15				.03	.14						2.09						1.11						
COW CREEK	.26			.09	.01	.01														.12	.03											
COYOTE CANYON	2.64			*	*	2.00														.54						.10						
COYOTE WELLS	.95			.08	.60	.20														.07												
CRESCENT CITY 1 N	20.80		.21	.05	.11	1.31	.05	.36	.99	.81	.24	.50	2.60	.11	1.67	3.25	1.43	1.14	.95	.47			.49	.13	3.06	.72	.15					
CRESCENT CITY 7 ENE	23.69		.17	.13	.04	.96	.27	.28	.82	.62	1.03	.08	2.30	2.26	1.13	2.29	3.12	.60	1.26	.91			.02	.58	1.77	2.45	.58	.02				
CROCKETT	7.34		.53	.18	.32	.02	T	.78	.57	.02	.48	.05	.68		.02	.02	T		.87	1.30					1.16	.34						
CRYSTAL LAKE FC283B	13.99			2.90	4.20	1.70	.05													1.34	2.37					*	1.43					
CULVER CITY	7.49		.16	.49	1.39	.30			.10			T								3.50						1.55						
CUMMINGS	30.76		2.00	1.86	.53	1.05	.36	1.30	.66	1.22		.84	4.00		2.85	1.90	.38	.84	2.80	1.82		T	.56	.20	4.26	1.30	.03	T				
CUNNINGHAM	16.07		.99	.85	1.45	.58	.16	.55	.80	.23	.43	.02	1.55	.06	.10	.30	.19	.01	.53	2.00	.15	.01	.21	*	2.34	2.32	.24					
CUYAMA	2.08			.24	.14	.23	.01	.03	.38	.01				.12						.28	.15					.40	.19					
CUYAMACA	7.95			.38	2.48	1.55	T			T				.45							2.16						.93					
DAGGETT CAA AP	.97			.20	.19				T				.07							.37	.05					.09						
DAVIS AGR COLLEGE	9.08		.30	.72	.09	.19	.02	.71	.03	.08	.22	.01	.84	.01	T	T	.03		.41	2.92	.12			.03	.29	2.00	.06					
DEEP SPRINGS SCHOOL	1.66			.03	.61															.90	.12						T					
DEER CREEK PH	21.52		.66	2.86	1.36	1.24		.90	1.06	.67	.37		3.20	.32	.72	.59	.36		.49	1.66					2.65	2.27	.14					
DELANO	2.73			.25	.10	.10		.03	.10	T				.51						.35	.26					.69	.34					
DENAIR	4.69		.46	.53	.79	.15		.01					.32						1.00	.93					.12	.38						
DE SABLA	23.73		1.04	2.18	.89	1.27	.13	1.30	.54	1.12	.47	.01	2.79	.02	.72	1.56	.63		1.14	2.50	.12	.01		.19	4.12	.86	.12					
DESCANSO RS	5.62			.31	1.64	1.08	T		T	.04				.16	T					.19	1.30					.22	.68					
DOBBINS COLGATE	13.89		.71	1.90	.35	.18	.04	.65	1.00	.60	.30	.03	2.36	.05	.82	.70	.46		.26	1.10				.03	1.34	.99	.02					
DONNER MEMORIAL ST PK	9.90			1.90	.13	.72	.06	.14	.70	.27	.22		.24	.70	.10	.31	.14			.42	.02			[illegible]	.07	3.17	.42		.14			
DOS RIOS	25.56		1.26	1.78	.88	1.25	.16	.96	.60	.71	1.01		3.28	.21	.82	1.11	.65	.06	1.60	2.53	.18			.44	2.80	2.89	.38					
DOWNEY FIRE DEPT FC107C	8.58		.01	.55	2.56	.08			.09	.01			.02	.01						3.98						1.26			.01			
DOWNIEVILLE RS	22.93		.30	3.04	.80	1.21	.09	.34	1.40	.64	.68		2.13	1.25	.24	.68	.20			2.70	.19			.08	1.14	5.32	.50					
DOYLE 5 SSE	4.62			.17	.01	.02	T		.46	T	T		.60	.31	T	.03	T			.26	.01					2.73	.01		.01			
DRY CANYON RESERVOIR	5.89			1.07	.68	1.17			.02	.10				.07					.92	.78	.05					.96	.12					
DUDLEYS	8.81		.48	1.06	1.08	.58		.13	.22	.15			1.16	.03					.14	1.34					1.01	1.32			.11			
DUNNIGAN	10.17		.54	1.14	.31	.32		.53	T	.14	.43		.96	T					.97	2.55	.04			[illegible]	.38	1.79	.06					
DUNSMUIR RS	26.97		.71	2.26	1.84	1.45	.99	2.02	1.01	.79	.48	.03	2.13	T	.66	1.84	2.37	.15	.58	2.37	.25			.34	2.22	2.48						
DUTTONS LANDING	9.30		*	.72	.56	.36		.95	*	*	.99		1.06		.01	*	*	.03	.42	2.48	.17				.28	1.20	.07					
EAGLE MTN	.53				.22	.15															.16											
EAST PARK RESERVOIR	11.79		.43	.95	1.05	.41	.47	.45	.23	.04	.95	T	1.05		.14	.10	.03		.45	1.71	.48			.22	.90	1.70	.03					
EL CAJON 2 E	4.12			.42	1.98	.06			.01	.03				.03						1.03	.10					.46						
EL CAPITAN DAM	4.51			.23	1.93	.52								.16						.04	1.18					.08	.37					
EL CENTRO 2 SSW	1.25			.03	1.02	T														.14	.06											
ELECTRA PH	9.68		.40	1.39	1.02	.30		.33	.43	.30	.44		1.25	.02	.02				.52	.92					.89	1.35	.10					
ELIZABETH LAKE FC128B	10.14		.25	1.63	3.75				.18				.09							2.04						2.00	.15	.05				
ELK VALLEY	23.82		.04	.16	.03	1.22	.08	.29	.91	.80	.42	1.20	3.18	.30	2.49	2.80	1.36	1.16	1.41	.06	.01		.76	.09	2.39	2.19	.43	.04				
ELLERY LAKE	4.81		.60	.80	.16	.05	.12		.16	.04			.64	.08	.08	.02				.32		.08			1.28	.28	.08	.02				
ELLIOTT	5.96		.36	.57	.07	.28		.35	.04	.52	.14		.75	.23		T			.03	1.54	.18					.82	.08					
ELSINORE	3.89			.27	1.90	.10			.06				.07							1.00						.46			.03			
ESCONDIDO	4.73			.91	1.76	.16							.01	.16						1.06						.65	.02					
ESCONDIDO CHURCH RCH	4.37			.69	2.09	.08			T				T							.87						.63	.01					
EUREKA WB CITY R	10.80	.05	.79	.05	.29	.03	.19	.24	.16	.08		1.60	1.00	.09	.71	1.40	.05	.58	1.14	.14			.34	.07	1.28	.34	.18					
EXCHEQUER RESERVOIR	5.95		.11	1.12	.83	.05		.05					.59						.36	1.31					.20	1.10	.23					
FAIRFIELD POLICE STA	9.55		.74	.31	.34	.10	T	1.00	.20	.31	1.10	.10	1.16		.05				1.44	1.08					1.11	.51						
FAIRMONT	7.54			1.28	1.16	1.54				.01				.03						1.31	1.22	.06				.76	.17					
FALL RIVER MILLS INTAKE	3.41			.22	.02	.06		.08	.16		.02		.58	.04	.12	.12		.33		.20	.07				.12	1.20	.07					
FERGUSON RANCH	13.94		.46	.75	.94	.56	.06	.54	.18	.06	.63	T	1.64	.03	.84	.88	.15		.37	2.85	.73		.23	.39	.37	1.28						
FIDDLETOWN LYNCH RCH	10.34		.15	1.85	.24	1.20		.22	.52	.14	.55		1.18	.19						1.58	.06				.07	1.86	.53					
FINLEY 1 W	13.20		.74	.62	1.09		.15	.20	.84	.38			1.76		.12	.38	.17		.45	1.56	[illegible]			.30	1.04	2.99	.21					
FINLEY 5 SW	19.83		1.96	1.21	2.06	.41	.30	.59	1.02	.56	.07	.32	1.37	.11	.15	.33	.23	.03	1.61	1.15	.14		.20	.09	4.70	1.10	.12					
FIVE POINTS 5 SSW	2.48		*	.46	.43					.07			.18						.50	.77						.05	.02					
FOLSOM DAM	8.70		.45	1.50	.50	.55		.50	.30		.27		.96	.25	.02	T				1.58	.13				.23	1.43	.03					
FONTANA 5 N	9.45			2.78	2.45	.27				.01			.04	.06						2.00	T					1.59			.25			
FONTANA KAISER	5.32			.87	1.06	.65	.47		T				.02	.04						1.33						.88						
FOREST GLEN	30.50		.74	*	1.58	*	*	3.85	1.05	.98	*	3.31	.31	*	*	3.60	1.86	T	3.52	2.98	.15			.38	3.37	2.20	.62	T				
FORT BIDWELL	3.50			.22		.05	T	.01	.10	.14		T	.65	.15	.33	.37	.22		T	.33	.05				.79	.09	T	T				
FORT BRAGG	19.53		.74	1.35	.91	.66	.01	1.34	.62	.63	1.37	.13	2.03	.33	.27	.55	.10	T	2.14	2.82	.04	T		.38	2.06	.72	.33					
FORT BRAGG AVN	20.54	.35	1.04	1.39	.79	.19	.83	.82	.50	2.07	T	1.32	.85	.15	.68	.17	.06	1.24	2.61	1.59			.46	.14	2.58	.57	.14					
FORT JONES RS	7.60		.03	.32	T	.18	T	.31	.20	.07		.08	1.09	.01	.90	.90	.58	.22	.28	.10	.01		.11		1.19	.99	.03					
FORT ROSS	21.26		1.67	.55	1.33	.08	.57	.89	2.04	1.00	.08	.83	1.84		.67	.35	.16	.16	2.31	1.60	.15		.60	.89	3.22	.25	.02					
FRENCH GULCH	20.95		1.24	2.25	2.17	1.15	.26	1.71	.25	.16	.20	.26	1.13		.89	.69	.63		.97	3.04	.32	.02	.04	.40	1.74	1.39	.04					
FRESNO WB AP R	4.11		.26	.54	.31			T					.40		T				.21	.85					1.11	.43						
FRIANT GOVT CAMP	4.62			1.13	.06	.28		.01	.01				.12	.31		T				.77	.33					1.24	.36					
FULLERTON ARROUES RCH	6.82			.50	3.00	.33				.11				.02						1.25	.53					1.08						
FULLERTON CREEK 5	7.01			*	*	*	4.00			*			.12							*	*	1.71				*	*	1.18				
FULLERTON DAM	6.10			.42	2.65	.31				.06				T						1.05	.56					1.05						
FULLERTON HILLCREST RES	6.73		.41	1.21	2.01	.03	.03		.07				T							1.87						1.10						
GARBERVILLE	26.26	.20	.65	1.20	.68	.91	.17	1.49	.60	1.30	.08	.06	3.12	.29	.64	2.50	1.26	.49	2.59	2.65	.51			.80	2.19	1.61	.27					
GARDEN VALLEY 2 S	9.52		.19	1.66	.34	.92	.07	.26	.42	.01	.39	.02	1.14	.28	.02	.37				1.19	.15				.13	1.93	.03					
GASQUET RS	26.38		*	.31	.02	1.00	.40	.31	*	*	2.76	.07	2.66	2.11	1.35	2.98	2.90	.57	1.22	1.37	.02			*	2.27	3.21	.80	.05				
GEM LAKE	3.98		.60	.90	.65				.10				.20	.10	.05					.28		.12	.16		.42	.12			.28			
GEORGETOWN	13.57		.38	1.98	.37	1.20	.13	.38	.94	.13	.63		2.01	.41	.03	.52	.03			1.29	.19			.03	.30	2.31	.31					
GEORGETOWN RS	15.12		.37	2.08	.39	1.70	.09	.43	1.03	.10	.61	T	2.06	.51	.03	.63	.07			1.41	.20				.30	2.89	.22					
GIANT FOREST	9.53		T	1.29	.20	1.60		T		.30			*	1.25						.36	.62					3.25	.51	.15				
GIBRALTAR DAM	13.35		1.30	2.02	4.42	.16		.25	.20				.34	.04					.20	2.75						1.67						
GILROY	4.18		.57	.67	.04	.23		.11	.01	.18	T		.77	.05	T	T			.17	1.16	.11						.11					
GLENDALE STAPENHORST	8.31		.20	1.25	2.50	.12			.11				.02							3.17						.93			.01			
GLENDORA WEST	7.36		.10	1.18	2.78	.10		T	.04				.03	.06						1.90						1.17						
GLENNVILLE	4.96			.58	.22	.44		.04	.44					.85						.27	.15					1.34	.63					
GOLD RUN	17.93		.47	2.32	.78	1.29		.60	1.02	.50	.39	.04	2.28	.25	.90	.65	.18	.62	1.40						2.86	1.36	.02					
GRANT GROVE	9.67			1.81	.29	1.44				.10			.05	.55	T	T				.64	.75					3.26	.78					
GRASS VALLEY	16.87		.46	2.29	.50	.82	T	.74	.83	.45	.78		2.36	.50	.06	1.24	.27			1.60	.27			T	.85	2.70	.15					
GRATON 1 W	20.39	.02	1.38	.69	1.50	.11	.27	1.71	.57	1.18	.08	.40	2.15		.90	1.02	.35	.02	2.48	1.22	.03		.12	.50	3.33	.36	T	T				
GREENVIEW	7.55		*	.30		.20		.34	.20				1.30		1.10	*	1.60	.05	.20	.06					1.10	1.10						
GREENVILLE RS	13.63		1.00	1.50	.85	.97			1.08	.53			1.69	.24	.18	.12				1.35					2.37	1.75						
GRIZZLY PEAK	11.05		1.10	.36	.37	.03	.01	.96	.51	.24	1.28	.06	1.87		.17	.04			1.08	1.13	.06				1.50	.27	.01					
GROVELAND RS	8.98			1.56	.32	1.53	.25	.05	.17		.27		.67	.36	.09					.89	.25	.02			.02	2.05	.48					
GUERNEVILLE	26.50		1.22	.66	2.05	.74	.14	2.52	.63	.55	1.40	.05	3.40	T	.08	1.72	1.02	.01	.67	3.45	.45			1.29	1.20	3.14	.11					
HAINES CYN LOWER FC 364	11.59		.06	3.68	3.48	.05				.05			.02							3.21	.01					1.03						
HAINES CYN UPPER FC 367	12.41		.07	4.07	3.81	.05				.07			.02							3.26	.01					1.05						
HAIWEE	2.97			.33	.67	.28			T											.30	1.06					.17	.16					
HALF MOON BAY 2 NNW	10.79		*	2.10	.83	.35	T	1.13	*	*	1.42	T	1.20	T	T	T			.40	1.33	T				.22	1.58	.23					
HAMILTON AFB	13.58	.35	.79	.42	1.21	.30	.57	.85	.50	1.15	.05	.11	1.20	T	.01	.10			2.96	.40				T	2.41	.20						
HAMILTON AFB 1 E	13.50		.87	.56	.95	.24	.09	1.33	.49	.17	1.04	.10	1.17			.09			1.08	2.30	.02				2.30	.70						
HANFORD	2.30			.52	.27								.35						.01	.73						.41	.01					
HANSEN DAM	5.93			1.40	1.42	.32				.11				.03						1.58	.25					.78	.04					
HAPPY CAMP RS	21.88		.02	.24		.83	.12	.69	1.00	.92	.05	.22	3.34	.06	1.88	2.40	1.39	.87	1.24	.62			.29	.10	2.65	2.23	.72					
HARRIS GAGING STA	7.48		.44	1.19	.94	.04	.02	.12	.16				.50					.02	.15	1.60						2.22			.08			
HARRISON GULCH RS	17.55		.45	.69	.67	.76	.12	.93	.42	.41	.11	.04	2.25	.03	1.26	1.03	.46	.08	1.38	2.43	.24	.01	.02	.16	1.91	1.57	.12	T				
HARRY L ENGLEBRIGHT DAM	10.71		.47	1.94	.12	.31		.54	.55	.03	.43		1.50	.06	.06	.37	.16			1.35	.16			.21	.63	1.72	.10					
HATCHET MT MNTNC STA	12.35		T	1.70	.55	.30	.22	.24	.28	.24	.28		1.27	.45	.68	.48	.86			.92	.20	T	T	.13	1.25	2.30						
HAT CREEK PH 1	2.90			.30	.01	.06		.02	.12		.02	T	.60	.02	.14	.13	.14			.31	.10			.12	.13	.66	.02					
HAYFIELD PUMP PLANT	.88			.02	.65	.07															.14											
HAYFORK RS	17.30		.41	.50	.20	.69	.19	1.04	.42	.33	.10	.09	1.84	.12	1.04	1.18	.50	.02	2.36	1.77	.22			.16	2.12	1.68	.29	.03				
HEALDSBURG	23.34		1.65	1.12	1.94	.66	.37	1.03	.85	1.29	.04	.36	2.40		.40	.86	.24		2.81	1.51	.11		.09	.37	4.39	.85						
HEALDSBURG 2 E	21.39		.92	.85	1.76	.93	.37	1.44	.34	.94	.97	.03	2.48	.01	.04	.59	.65		.54	2.96	.33			.49	1.31	3.23	.21					
HEMET	3.84			.18	1.58	.89															1.00					.11	.08					
HENSHAW DAM	7.86			.52	2.98	1.41				.05				.12						.13	1.65					.31	.69					
HERNANDEZ 2 NW	7.25		.60	1.20	1.21			.01	.10		.11		.33				T		.77	1.59					.02	1.31						
HETCH HETCHY	7.99		.01	1.23	.35	.76		.02	.41	.45	.50		.62	.65	.01	.01				.33	.14				T	1.69	.81					
HIGHLAND SPRINGS RCH	18.40		1.16	1.10	1.71	.78	.30	.79	.72	.60		.79	1.30	.05	.07	.28	.38		.41	2.40				*	1.70	3.80	.06					
HILTS	6.18			.20		.13	.02	.23	*	*	.19	.03	.83	T	.11	*	*	2.32	*	.08				*	.71	1.18	.15					
HODGES DAM	4.90			.43	1.37	1.12				.03				.12						.26	.65					.27	.65					
HOEGEES FC 60A	15.44		.03	4.92	4.55	.10			.03					.04						4.19						1.58						

See reference notes following Station Index.

DAILY PRECIPITATION

Station	Total	1	2	3	4	5	6	7	8	9	10	11	12	13	14	15	16	17	18	19	20	21	22	23	24	25	26	27	28	29	30	31
HOLLISTER	3.43		.32	.38	.23	.02		.03	.04	.04	T		.48		T	.01			.20	.37					.20	1.07	.04					
HOOPA 2 SE	20.47		.10	.30	.05	.89	.60	.75	.70	.34		.90	3.00	1.03	2.30	1.65	.95	.77	1.45	.70	.20		.20	.28	1.24	1.30	.77					
HOPLAND LARGO STA	20.74		1.14	.88	1.81	.70	.26	.59	.83	.53	.63	.13	2.11	.06	.12	.46	.49	T	.87	2.34	.26			.37	2.61	3.24	.31					
HUNTINGTON LAKE	9.58		.22	1.30	.93	.13			.12	.27	.03		1.36	.11	.02					1.16	.02				.10	3.20	.55		.06			
IDRIA	7.16		.31	1.15	1.59			.10		.07		.03	.22		.01				.83	1.92						.93						
IDYLLWILD RS	6.17			.92	1.84	1.50						■	.06							.94	.24					.67						
IMPERIAL	1.24			.02	.84				T											.22	.16											
INDEPENDENCE	1.51			.09	.09	.07								T						.28	.66					.31	.01					
INDIO US DATE GARDEN	1.62			.10	.92	.26															.34						T					
INYOKERN	2.04			.42	.70			.04	.03											.69	.06					.10						
INYOKERN ARMITAGE	1.58	T	T	.33	.42			T	.08											.75	T				T	T						
IOWA HILL	15.63		.34	1.97	.53	1.74		.53	1.64	.14	.52		1.72	.13	.12	.62	.05			1.72		T	.10		.73	2.52	.51					
IRON MTN	.47			■	.16	.20															.09	.02										
JESS VALLEY	2.14		T	.20		.02	.04	.01	.38	T		.04	.46	T	.25	.10	.20		.02	.03					.22	.11	.01	T	.05			
JOHNSONDALE	8.33			.64	.48	.77		.04	.25				T	.80						.58	.98					2.51	1.28					
JOICE ISLAND	-	-	-	-	-	-	*	*	*	*	*	*	2.90	*	*	*	*	*	.74	*	*	*	*	*	*	2.76	*	*	.10			
JULIAN WYNOLA	7.60			.80	2.54	.63			.10					.35						1.75	.13					1.00	.12		.18			
JUNCAL DAM	14.15		.98	3.69	3.77	.06		.12	.25				.24						.14	3.02						1.88						
KEE RANCH	3.46			*	*	2.78															.62					*	.06					
KELLOGG	20.92		.84	1.18	1.00	.38	.05	1.22	1.15	.60	.94		2.32	.02		.86	.88		.50	2.55	.16			.54	.50	5.12	.11					
KELSEYVILLE	12.92		.76	.79	1.24	.54	.09	.17	.78	.11	.54	.01	1.39	T	.09	.16	.10		.31	1.25	.22			.19	1.13	2.88	.17					
KENTFIELD	22.91		1.35	*	1.72	.38	*	3.39	.83	.36	1.75	.05	2.62		.07	.77	.70		.45	4.30	*	.11		.02	1.18	2.66	.20					
KERLINGER	2.74		*	.38	.03	.06	.35		*	■	.29	.06	.22						.07	.61	.08				T	.38	.21					
KERN RIVER INTAKE 3	6.45			.53	.51	.62		.05	.38					.64						.75	.74					2.13	.10					
KERN RIVER PH 1	3.61			.27	.56	.03		.03	.34	T			.43	T						.26	T					1.18	.51					
KERN RIVER PH 3	4.81		.02	.42	.84	.02		.03	.35				.50							.97						1.34	.12		.20			
KETTLEMAN CITY 1 SSW	2.58			.50	.09	.23	T	.02		.24			.04	.28						.77	.28					.13	T					
KETTLEMAN STA	2.02		.01	.18	.39			.02	.01	.08			.15	.01					.32	.75						.10						
KING CITY	5.43		.37	.64	1.07	.02		.01	.02	.02	.06		.19						.69	1.12				.02	.04	1.05	.11					
KLAMATH R	23.24		.35		.55	.72	.18	.23	.43	.65		2.23	3.47	.21	2.94	3.96	.24	1.33	1.17	.25			1.03	.45	2.35	.43	.12	T				
LA CRESCENTA FC 251	9.67		.18	2.44	3.28				.10				.01							2.52	.01					1.13			T			
LAFAYETTE 2 NNE	9.72		.66	1.02	T	.29		.70	.28	.16	.70	.02	1.20		T	.14			.18	1.88	.13		T		.12	1.97	.27					
LAGUNA BEACH	4.57			.99	1.20	.20			.07					.11						2.00												
LA HONDA	11.65		2.00	.25	.50	.20	.05	.86	.15	.04	.46		1.04		.04	.02			1.38	2.20	.04				1.94	.40	.08					
LAKE ARROWHEAD	14.65			5.49	4.38	.45							.08	.05						2.23	.20					1.75			.02			
LAKE CITY	V -	*	*	*	1.77	T	.11	T	.21	T	.17		.46	.31	.47			.03		.27	T			T	T	1.82	.39	T	.09			
LAKEPORT	14.85		.87	.78	1.24	.82	.28	.44	.82	.28	.82	.02	1.90	.04	.16	.68	.40		.28	1.13	.07	.01	.19	.12	2.73	.68	.08	.01				
LAKESHORE	35.63		2.10	2.04	1.71	1.14	.94	5.22	.19	1.26	.03	1.13	1.14		2.16	1.71	.92	.18	3.43	2.11	.03	.01	.75	.26	5.03	2.14						
LAKESIDE 2 ENE	4.34			.34	1.88	.27			.02	.03				.16	.02					.04	1.21					.06	.31					
LAKE SPAULDING	D19.60		.29	2.13	.86	.90		.65	1.38	.65	.38		2.71	.76	D.30	.58	.36		.42	1.38				.07	2.81	2.69	.28					
LA MESA	4.19			.44	2.04	.03			T	.01				.03						.98	.06					.59	.01					
LANCASTER	2.45		.01	.40	.74								.01							1.12	.10					.07						
LA PORTE	-		-	2.45	-	-	.25	.97	1.10	1.40	.14	T	3.19	.65		.72	3.00	.35		3.05	.15				.41	5.28						
LAS PLUMAS	19.21		.87	1.84	.83	.70	.04	1.01	1.01	1.77	.15	.07	2.00		1.05	.43	.20		.71	1.97				.04	3.53	.84	.15					
LEBEC	5.85			.63	1.24	.29			.16					.22						1.63	.48					.46	.74					
LECHUZA PT STA FC 352 B	9.92		.47	1.51	1.19	.04			.17				.05	.03						3.46						3.00						
LE GRAND	4.92		.60	.02	.53								.61						.51	1.51					.27	.87						
LEMON COVE	3.74		.05	.85	.41					T			.45							.71					.07	1.15	.05		T			
LINDSAY	3.39		.07	.65	.37	.05		.02	.03				.41	.02						.76					.02	.97	.01		.01			
LIVE OAK CANYON FC 230 C	7.63		.20	1.61	2.90					.07				.05						1.64						1.16						
LIVERMORE	5.37		.45	.67	T	.11		.61	.02	.14	.10	.23	.48	.07	.01	T			.05	1.18	.12	T	T		T	.96	.17					
LLANO SHAWNEE HILLS RCH	2.91			.35	.87								.11							1.39						.09			.10			
LOCKWOOD	6.88		.58	.98	1.00	.48		.11					.10	.40						2.10						1.13						
LOCKWOOD MESA	3.57			.41	1.15	.64								.23						.11	.51					.13	.39					
LODI	6.29		.74	.36	.23	.17		.46	.17	.06	.06	.03	1.15		T	T			.86	1.05					.47	.48	T					
LOMPOC SEWAGE PLANT	5.84		.44	.80	.45	.01		.10	.03				.53	T		.01	.01	T	.11	2.11	T	.02				1.12	.10					
LONE TREE CANYON	3.08		.20	.18	.14	.10		.18		.01	.18		.20						.08	1.15	.04					.55	T	.07				
LONG BEACH	6.01		.26	.24	1.12	.09			.01				■	.12						3.21						.96						
LOS ALAMOS	7.19		T	1.43	.79	.34		.10	.26					.52						1.73						1.84	.18					
LOS ANGELES WB AP R	6.26		.38	.70	.56			T	.08				.01						T	3.49						1.04			T			
LOS ANGELES WB CITY R	6.46		.41	1.21	1.10	T			.08				.04						T	2.32						1.30			T			
LOS BANOS	3.68			.31	.33	.25		.03	.01	.02	.01		.05	.26						1.88	.02				T	.49	.02					
LOS BANOS ARBURUA RCH	2.48			.23	.47	.03			.10	T			.32						.19	.58					T	.56						
LOS GATOS	13.69		2.91	1.33	.61	.45	.05	.84	.11	.02	.12	.04	.90			.04			1.83	1.68	T				2.10	.61	.05					
LOS GATOS 4 SW	21.30	.05	2.24	1.99		.46	1.56	2.10	.56	.26	.56	.10	1.34	.23	.02	.16	.04		.32	5.44	.06			.02	.03	3.53	.23					
LOS PRIETOS RS	11.95		*	*	*	7.36		.24					.38							2.57					■	1.40						
L CERNE VALLEY 2 W	1.04			*	.83								.01							*	.20											
LYTLE CREEK PH	10.55			2.43	3.40	.60								.15						1.78	.42					1.51	.08	.18				
LYTLE CREEK RS	14.41			*	8.11	1.22								.03						.80	2.72					1.48	.05					
MADERA	3.57		T	.42	.09	.25							.20	.16						.99	.11					1.16	.19					
MAD RIVER RS	27.57			1.91	.58	1.41	.22	1.45	.76	1.04	.12	.15	2.50	.80	1.41	2.43	1.37	.35	2.50	2.14	.35	.05		*	2.88	2.10	1.03	.02				
MANDEVILLE ISLAND	6.10		.72	.26	.04	.07		.36	.12	.02	.17	.14	.76						1.61	1.07					.57	.19						
MANZANITA LAKE //	10.40		.05	1.00	.13	.07		T	.33	.14	.16	T	1.75	.02	.22	.25	.30			1.45	.20			.10	.93	2.80	.43		.07			
MARCH FIELD	3.72		.01	1.04	1.23	.03			.04				.03							.82					T	.49			.03			
MARICOPA	1.07			.11	.09			.18	.26				.15							.28						T						
MARIPOSA	7.89			1.18	.32	.88		.05	.23		.05		.63	.34						1.06	.51				.02	2.31	.31					
MARTINEZ 3 SSE	8.20		.55	1.12		.35		.58	.31	.07	.53	.02	.83	T			.03		.22	1.55	.07				.15	1.66	.16					
MARTINEZ FIRE STA	7.82		.53	.89	.05	.20		.61	.39	.11	.59	.01	.80	.03	.01	.01			.27	1.54	.04				.17	1.41	.16					
MARYSVILLE	9.08		.59	.60	.10	.56		.49	.18	.12	.40	.01	1.60	.01	.14	.09	T		.27	1.75	.23			.04	.43	1.41	.06					
MATHER	7.90		.22	1.90	.87			.12	.56	.44			1.07							.60					1.54	.58						
MC CLOUD	22.52	T	.32	1.73	2.07	1.38	.70	2.32	1.09	.71	.63	.05	1.50	T	.51	1.10	1.37	.10	.19	2.06	.20	T		.29	2.16	1.98	.06					
MEADOW LAKE	8.22			1.63	.25	1.17				.31			.13	.78						.79	.71					1.92	.53					
MECCA 3 SE	1.56			.04	*	1.12															.40											
MENDOTA DAM	3.03		.02	.41	.05	.30		.02		.03			.13	.17						1.15	.07					.59	.09					
MERCED FIRE STA 2	4.94		.21	.52	.81	.04			.03				.60						.62	1.36					.10	.65						
MERCEY HOT SPRINGS	2.65	*	*	*	.87	.04			.11	.02		.01	.14						.37	.71					.05	.33						
MEYERS INSPECTION STA	10.26		.13	1.57	.08	.57		.24	.66	.02	.45		2.44	.20	.69	.17	T			.05	T				.70	2.27	.02		T			
MIDDLEWATER	1.60			.32	■	.21		.06	.10				*	.20						.09	.12	.02				.48						
MILL CREEK 2	5.60			.57	2.39	.18				.03				.04						1.50	.10					.53	.26					
MINERAL	17.03		.20	1.84	.78	1.02	.19	.27	.44	.25	.49	T	2.49	.19	.29	.80	.30	T		1.68	.08			.19	1.55	3.86	.12					
MIRANDA SPENGLER RCH	24.90		.94	1.43	.50	.72	.11	1.29	.51	1.03	.02	.78	2.42	.10	2.27	1.12	.89	1.37	2.16	1.73	.05		.68	.37	3.28	1.00	.12	.01				
MODESTO	4.99		.57	.04	.70	.02	T	.15	T	.06	.04	.05	.68		T				1.15	.90					.37	.26						
MOJAVE	2.58		.02	.48	.94			.03						.03						.62						.40	.06					
MONO LAKE	4.02			1.73	.14				T				.27							.14					*	1.61	.05		.08			
MONTEREY	5.66		1.65	.37	.34	.04		.02	.10	.08			.48	.17		.09	.10		.61	.63					.57	.34	.07					
MONTICELLO DAM	13.05		.65	1.02	.62	.67	T	.77	.01	.10	.26	T	.99		T	.07	.02		.63	4.00	.07				.60	2.57	T					
MOORPARK 1 SSE	6.22			1.00	1.12	.41					.12			.06						2.00	.05					1.46						
MORGAN HILL 2 E	7.86		.58	.83	.05	.69	.01	.20	.03	.14	.02		.38	.07					.12	2.02	.30					2.30	.12					
MORONGO VALLEY	3.31			.09	1.65	.60															.54						.43					
MOUNTAIN PASS	1.41			.16	.58	.21		T	.05												.25					.16						
MOUNT DANAHER	11.61		*	1.98	.16	1.73	T	.20	*	*	1.51		■	1.80	.02	.22				.77	.20	.02		■	.31	2.60	.09					
MOUNT DIABLO NORTH GATE	9.82		.57	.87	.02	.17	T	.74	.09	.46	.46	.09	1.20	.12	.01	.11	.04		.22	2.68	.11				.03	1.68	.15					
MOUNT HAMILTON	9.27		1.46	.18	.32	.18	.08	.48	.30	.08	.22	.04	.74		T	.08			1.50	.95					1.41	1.25						
MOUNT HEBRON 9 E	2.44				.10	.04	.28	.06	.14			.04	.48		.16	.20				.12	.03					.72	.07					
MOUNT HEBRON RS	2.18			.21	.11	.14	.02	.12	.02				.47		.01	.45	.18		.03	.12	.01	T		.02		.25	.02					
MOUNT SHASTA WB CITY //R	17.60		1.80	2.48	1.14	.09	1.15	1.01	.14	.19	.01	.65	.27	.01	.72	.36	.09	.43	1.96	.25	T	T	.15	.73	3.93	.04			T			
MT WILSON FC 3388 //	11.74		.02	3.28	3.94	.41			.07				.03	.01						3.06	.03					.88	.01					
MUIR WOODS	15.71		1.22	.43	.75	.29	.03	2.10	.75	.23	2.52	.03	1.44		.09	.10	.05		.57	3.33	.04			.01	.49	1.15	.14					
NACIMIENTO DAM	6.92		.35	.95	1.71	.18		.09			T		.42						.79	1.28					.02	1.13						
NAPA	10.37		*	.84	.58	.36	.02	.94	.08	*	.96	.01	1.39		.01	.06	*	.05	.46	2.07	.30			*	.33	1.81	.10					
NAPA STATE HOSPITAL	10.78		.39	.47	.56	.52		.95	.12	.18	.80		1.42			.03	.04		.26	2.60	.22				.37	1.85						
NEEDLES CAA AP	1.02			.28	.40																.32					.02						
NEENACH	4.38		.05		2.18	.01		.05	.02	.02			.09							1.31	.11					.37	.17					
NEVADA CITY	17.40		.47	2.89	.58	1.13	.04	.77	.74	.32	.57		2.04	.25	.11	.88	.22			1.86	.29			.04	.66	3.36	.18					
NEWARK	5.53		*	1.46		.13		.47	*	*	.51		.74	.16	T				.10	1.33	.01					.54	.08					
NEWBURY PARK 4 SW	7.25			1.28	1.36	.31			.02	.04				.10						2.13	.51					1.50						
NEWHALL SOLEDAD FC 32 C	8.88			1.92	2.45								.05	.04						2.78	.28					1.36						
NEWMAN	4.86		*	.76	.75	.05		.02	.02		.03		.23							1.15	1.37				.22	*	.26					

See reference notes following Station Index.

DAILY PRECIPITATION

Station	Total	1	2	3	4	5	6	7	8	9	10	11	12	13	14	15	16	17	18	19	20	21	22	23	24	25	26	27	28	29	30	31
NEWPORT BEACH HARBOR	5.54		T	.73	1.43	.40			T				T	.01						2.04						.93			T			
NICOLAUS	7.67		.60	.69	.08	.22		.51	.06	.03	.28		1.26	.01	.03	.10			.02	1.96	.23			.07	.10	1.30	.12					
NILAND	1.25			.02	.63	.30															.30											
NORTH FORK RS	9.34		.02	2.13	.16	1.32		*	.02	.70	.01		.17	.65					.91	.47						2.24	.54					
NORTH HOLLYWOOD	6.24		.16	1.09	1.82	.03			.12				.01							2.23						.74			.04			
OAKDALE WOODWARD DAM	4.57		.33	.46	.33	.16		.29	.03		.06		.50	.25						1.32	.14				.11	.51	.08					
OAK KNOLL RS	6.61			.20		.22		.36	.12	.08		.03	.70	.05	.71	1.20	.59	.17	.06	.21	.08			.09	.46	1.00	.28					
OAKLAND	11.30	.05	1.50	.44	.64	.13		1.44	.80	.22	1.30	.08	1.52		.05	.06			1.15	.77	.02				.94	.19						
OAKLAND WB AP R	8.53	.07	1.20	.05	.32	.01	.29	.92	.61	.56	.23	.12	1.14	T	.02	.06			1.37	.39				T	.84	.38						
OAKVILLE 1 WNW	15.87		.80	1.04	1.30	.19	.01	.95	.18	.15	1.09	.02	1.58		.03	.08	.08	.01	1.07	2.38	.07	T		.03	2.42	2.37	.02	T				
OCCIDENTAL	28.40		1.01	.94	1.58	1.05	.08	3.33	.34	.34	1.69	.04	3.31		.08	1.97	1.37	.02	.69	3.73	.63			1.04	1.22	3.90	.04					
OCEANSIDE PENDLETON	3.83		T	.87	1.67	.02														.83						.44						
OCOTILLO	1.28			.02	.50	.27															.49	T										
OJAI	9.72		.35	1.51	2.20	.10		.07	.51				.12						.08	2.88						1.88			.02			
OLINDA	7.56			.15	3.86	.77				.10				.03						1.63						1.02						
ONO	17.89		.62	.83	1.12	.54	.48	.84	.18	.19	.77	.03	2.54		1.08	.93	.90	.08	.77	2.80	.68	T		.25	.78	1.48						
OPIDS CAMP FC 57 BE	15.97		.73	5.79	4.69	.03			.12				.03							3.10						1.48			T			
ORANGE COVE	3.79			.75	.19	.34		.02					.27	.16	.01					.64	.19					1.11	.11					
ORICK PRAIRIE CR PARK	19.51		.37	.13	.06	.98	.13	.63	.34	.27		.71	3.35	.40	1.68	1.48	1.10	.97	2.07	.34	.05		1.01		1.94	1.19	.31					
ORINDA BOWMAN	12.86		1.66	.61	.38	.08		1.20	.45	1.30	.28	.10	1.65		.14	.14			1.36	.93	.02				2.19	.37						
ORLAND	11.90		.60	.94	.84	.40	.04	.48	.17	.16	.77	.01	.95		.16	.09	.01		.37	2.81	.35			.31	.80	1.64	T					
ORLEANS	18.18		.09	.12	.01	.66	.04	1.15	.55	.25		.76	2.77	.20	2.67	1.50	.91	.90	.68	.86	.04		.35	.14	1.71	1.52	.25	.05				
OROVILLE 1 WSW	10.79	.05	.67	1.74	.14	.54	.06	.40	.69	.32	.47		1.60		.22	.28	.05	.12		1.60	.10			.08	.54	1.12						
OROVILLE 7 SE	10.65		.55	1.50	.15	1.10		.50	.90	.40	.50		1.55		.20	.25				1.45				.15	.10	1.45						
OROVILLE BRIDGE	11.19		.58	1.79	.14	.62	.06	.43	.67	.20	.73		1.69	T	.09	.43	.04			1.60	.19			.07	.33	1.49	.04					
OXNARD	6.29			.86	.46	.13		.19	.01				.14							2.98	.06					1.46						
OZENA	8.10	.12	1.81	.16	1.69	T		.12	.30				.07						.11	3.54	.06					.98	.14					
PACIFIC HOUSE	12.47		.13	2.47	.22	1.56	.05	T	.67	.49	.80		.96	1.06		.36				.62	.11				.13	2.58	.26					
PACOIMA DAM FC 33 AE	7.54		.20	1.59	2.45	.02			.07				.05	.05						1.97						1.14						
PAICINES OHRWALL RCH	4.74		.44	.90	.38	.07			.03	.10	T		.48							.87						1.35	.12					
PALMDALE	3.20		*	.69	*	.81		T					T							1.20	.03					*	.47					
PALMDALE CAA AP	2.18		.07	.58	.45				T				.04						T	.82	.03					.19						
PALM SPRINGS	2.19			.06	1.65	.08														.40						T			T			
PALO ALTO CITY HALL	5.85		.75	.52	.03	.11		.22	.01	.28	.19		.73	.04					.06	1.50	.02					1.21	.18					
PALOMA	9.63		1.12	1.23	.82	.10		.18	.05		T		.44		.06				1.47	1.79					.95	1.27	.15					
PALOMAR MTN OBSY R	9.99			3.01	2.82	.04			.06				.01	.02						2.26						1.62			.15			
PALOS VERDES EST FC 43 C	7.08			.90	.70	.60								.18						3.80						.90						
PANOCHE	3.67		.05	.68	.88				.08			.11	.14						.27	.82					*	.64		T				
PANOCHE JUNCTION	2.29			.18	.50				.13	.10			.20						.21	.61						.36						
PARADISE	17.14		.54	1.59	.17	.78	.32	.90	.71	.21	1.00		2.85		.12	1.39	.50		T	2.39	.60			.07	1.16	1.77	.07					
PARKER RESERVOIR	1.45				.27	.84															.34											
PARKFIELD	6.46		.10	1.30	.18	.46		.11	.04		T	T	.06	.50						2.20	.20					1.20	.11					
PASADENA	10.05		.06	2.76	2.78	.04		T	.05				.01	.12						2.94	.31					.98			T			
PASKENTA RS	17.62		*	2.16	1.26	.40	.11	1.05	.04	.24	.89		1.62		.55	.65	.12		.77	3.30	.61			.17	1.50	2.18						
PASO ROBLES	6.02		.11	1.07	1.11	.17		.08	.01				.21						.59	1.45	.09				.01	1.12						
PASO ROBLES CAA AP	5.13		.68	.55	.55	.06	.04	.02		T			.29				T		.95	1.04					.89	.06						
PATTIWAY	3.47			.62	.15	.31			.36					.10						1.15				.07		.41	.30					
PAYNES CREEK	9.94		.40	1.14	1.48	.37		.10	.22	.10	.06	.06	.90		.41	.62	.37		.12	1.56	.20				.52	1.21	.10					
PETALUMA FIRE STA 2	11.23		1.21	.30	1.16	.17	.03	.96	.20	.36	.30	.16	1.23		.05	.09	.02		1.25	1.37	.02				1.89	.46						
PIEDRA	4.23			.89	.05	.40							.04	.41						.51	.31					1.42	.20					
PINE CANYON PS FC321E	8.38		.20	1.24	2.93	.03				.10			.05							2.20	.09	.10				1.32	.12					
PINNACLES NM	6.59		.61	.94	1.23				.08	.06	.05		.33		T	.01			.76	1.43					.13	.91	.05					
PISMO BEACH	7.89		1.10	1.05	.50	.21		.30	.02				.93						.30	1.30					.01	2.10			.07			
PIT RIVER PH 5	30.06		.59	1.52	.97	2.08	.57	2.27	2.09	2.18	.75	.19	2.72		1.34	2.53	2.55	.03	.80	1.10			.01	.52	4.56	.69						
PITTS RANCH	17.50		1.11	1.12	1.84	.71	.24	.59	.58	.18	.76	T	1.86		.06	.31	.33		.44	2.12	.15			.16	1.16	3.57	.21					
PLACERVILLE	10.61		.29	1.42	.23	1.56		.31	.60	.10	.43		1.25	.28	.01	.17				1.37	.14				.30	2.15						
PLACERVILLE IFG	11.36		*	1.69	.24	1.82		.30	*	*	1.57		1.21	.34	T	*		.18		1.17	.17	T			.33	2.32	.02					
PLYMOUTH	7.78		.31	.87	.20	.97		.25	.30		.53		1.21	.32						1.42	.09					1.09	.22					
POINT ARENA	21.99		1.15	1.06	.86	.41	T	1.50	.39	.56	.64	.11	3.11	.06	.04	.46	.57	.02	2.32	3.32	.08			.43	3.27	1.51	.12					
POINT ARGUELLO USCG	5.17		.60	.50				T					1.00						1.57	.90					.50	.10						
PT PIEDRAS BLANCAS	9.30		1.83	.32	.75	.06	.02	.38					1.80						1.35	1.45					1.00	.28	.06					
POMONA	7.97		.02	1.59	3.21	.05			.01	.02			.03	.07						1.75						1.22			T			
PORT CHICAGO NAVAL DEPOT	6.20		.50	.79	.01	.15		.60	.06	.32	.46	T	.61	T	.05		T		.09	1.20	.14				T	1.06	.16					
PORTERVILLE	3.10			.66	.17	.24		.02	.04					.34						.44	.29					.76	.14					
PORTOLA	6.08		.05	1.26	.20	.16		.08	.63	T		T	1.04	.26	.03				.02	.34				T	.95	1.01	.05					
POSEY 3 E	6.79			.61	.43	.61		.02	.50					1.14						.91	.26	.01				1.68	.61	.01				
POTTER VALLEY PH	21.67		1.11	1.00	.88	.32	.14	.47	1.03	1.73		.78	3.40	.04	1.40	.51	.50		1.54	1.10	.14		*	.31	3.83	1.31	.13					
QUINCY RS	15.32		.34	2.06	.74	1.27	.03	.07	1.84	.42	.26		1.75	.21	.15	.09	.05			1.33	.04	T		.10	.89	3.54	.14					
RAMONA SPAULDING	5.44			.73	1.99	.30			.03	T				.24						1.31	.05					.62	.04		.13			
RANCHITA	3.87			1.30	*	1.27														*	.90					*	.40					
RANDSBURG	3.28		T	.78	.75			.03	T											1.34	.13					.25						
RED BLUFF WB AP R	11.38		.91	1.22	1.29	T	.08	.41	.05	.54	.02	.48	.16	.12	.72	.01	T	.05	1.84	.82		T	.12	.07	2.14	.33						
REDDING FIRE STA 2	18.03		1.13	.38	.82	.55	.42	.69	.40	1.70	.06	.38	2.40		1.28	.57	.99	T	1.20	2.31	.12	.09		.41	2.04	.09						
REDLANDS	3.51			.23	1.62	.13				.01	T			.02						.91	.13					.46						
REDWOOD CITY	8.82	T	1.48	.19	.20	.16		1.31	.22	.02	.34	.03	.90	T	T	.02			1.12	1.21	T				1.23	.36	.03					
REPRESA	7.49		1.25	.23	.35	.24		.83	.01	.22	.03	.24	.94		.08	.01	T		.78	.94	.01	T		T	1.06	.27						
RICHMOND	10.39		.58	.28	.50	.27		.91	.42	.38	1.48	T	1.19		T	.03	.02	T	.42	2.33	.01				.32	1.11	.14					
RICHMOND FIELD STA	9.98		.66	.26	.45	.26		1.00	.41	.30	1.00		1.00		.01	.08	.01		.76	2.00					.38	1.25	.15					
RIVERSIDE FIRE STA 3	3.17			.40	1.31	.20				.02			*	.02						.72						.50						
RIVERSIDE CITRUS E S R	3.29			.14	1.47	.47				.02				.02						.21	.52					.44						
ROCKLIN	7.38		.60	.95	.05	.10		.50	.22		.26		1.05	.15		.10				1.60	.15				.05	1.40	.20					
ROUND MOUNTAIN	16.79		.29	.83	.78	.01	.80	.86	.44	.60	.67		2.00		*	3.00	1.23	.07		1.57	.13	.25	.03	.25	1.40	1.58						
SACRAMENTO WB AP R	7.72		1.32	.04	.14	T	.07	.67	.03	.28	.02	.35	.65	T	.01	T			1.81	.93					1.20	.20						
SACRAMENTO WB CITY R	9.13		1.43	.08	.13	.02	.07	1.15	T	.27	.01	.43	.69	T	.01	T			1.91	1.02				T	1.57	.34						
SAGEHEN CREEK	11.51		.25	1.77	.30	.44		.25	.47	.17	.02		1.77	.47	.16	.08	.06		.09	.61				.04	2.28	2.10	.18		T			
SAINT HELENA	15.74		1.47	.63	1.21	.43	.03	.83	.31	.75	.11	.19	1.89		.31	.34	.25	T	1.75	1.39	T		T	.06	3.27	.52						
SAINT JOHN	10.99		.51	.75	.44	.37	.12	.25	.26	.34	.49		1.34		.14		.21		.14	2.50	.49			.18	.86	1.60						
SAINT MARYS COLLEGE	11.86		1.32	.69	.23	.28		1.37	.62	.22	.88	.07	1.80		.10	.11	.04		1.06	1.14	.12				1.45	.36						
SALINAS CAA AP R	3.18	T	1.00	.06	.12	.01	.06	T	.03		T	T	.59		T	.01			.50	.17					.52	.11						
SALINAS DAM	7.53		.16	1.28	.41	.85	.01	.07	.04					.37						2.10	.34					1.62	.28					
SALSIPUEDES GAGING STA	7.75		.99	1.37		.10		.02	.15				.46	.01					.41	2.30						1.82	.12					
SALT SPRINGS PH	12.10		.49	1.92	.75	.54	T	.47	.88	.34	.44		1.83	.15	.16	.09			.15	.54					1.10	2.05	.20					
SALYER RS	19.54		.28	.58	.12	.88	.02	1.24	.58	.18	*	.14	2.21	.88	1.70	1.64	.81	.43	1.73	1.66	.17			.34	1.70	1.68	.55	.02				
SAN ANDREAS 3 S	9.25		*	1.55		1.05			*	*	.71	.01	1.29	.66						1.47	.12				.05	1.49	.85					
SAN ANTONIO CN MOUTH	9.57			2.07	3.76	.28				.01				.03						2.15	T					1.19	.08					
SAN BERNARDINO CO HOSP	6.64			1.87	1.95	.17				.02			.02	.02						1.38	.02					.96			.23			
SAN CLEMENTE DAM	9.78		.85	1.68	.40	.32				.03			.43	.12		.07			.04	2.68					.03	2.55	.58					
SANDBERG PTL STA FC130B	8.09		*	1.74	1.97	.52			*		.05			.08						*	2.75					.48	.50					
SANDBERG WB //R	6.97		.74	1.25	1.35	T		.02	.06				.07	.02					.22	2.26	.01					.65	.11		.21			
SAN DIEGO WB AP R	3.15		T	1.37	.57	.06			.04				.06	.11						.70	.01					.23						
SAN DIMAS FIRE WDN FC 95	8.10			.78	3.13	1.09				.07				.05						1.00	.90					1.08						
SAN FERNANDO	7.21		.16	1.45	2.21	.01			.03				.02							2.10						1.23						
SAN FRANCISCO WB AP R	9.52	.19	1.05	.09	.79	.01	.34	1.01	.67	.30	.11	.07	1.00	T	T	.03			1.75	.29					1.51	.30	.01					
SAN FRANCISCO FOB R	7.78	.26	.46	.09	.62		.50	.51	.36	.43	.46	.15	.84	T	.02	.01			1.76	.39					.89	.03						
SAN GABRIEL CANYON PH	7.67		.05	1.40	2.24	.06			.02				.03	.10						2.61						1.16						
SAN GABRIEL DAM FC425BE	10.21		.06	2.05	2.95	.15			.01				.02							3.24						1.73						
SAN GABRIEL FIRE DEPT	7.82		.01	1.21	2.08	.10			.08	T			.01	.13						3.03						1.17						
SAN GREGORIO 3 SE	13.45		2.88	.28	.63	.13	.02	2.04	.22	.03	.73	.02	1.20	.01		.03			1.66	1.26	.01				1.69	.42	.06		.13			
SAN JACINTO	3.94			.55	2.13	.07		.02				T								1.01						.16						
SAN JOSE R	5.39		1.06	.14	.28	.09	.02	.13	.14	.02	.13	.03	.32		T				1.42	.32					.98	.31						
SAN LUIS OBISPO POLY	8.97		.13	1.77	.53	1.00		.15	.01					.78						2.15	.03					2.24	.18					
SAN MARCOS RANCH	10.31			2.62	1.35	.98		T	.20					.37						2.75	.20					1.71	.13					
SAN MATEO	8.82		.91	.55	.44	.10	T	1.29	.52	.01	.29	.02	1.10	T		.01			.82	.76	T				.91	.79	.30					
SAN PEDRO	6.42		.12	.23	1.28	.18			.04					.10						3.56						.91						
SAN RAFAEL	19.03		1.28	.63	1.00	.70	.09	2.00	.74	1.23	.80	.13	1.70		.10	.23	.14		2.22	2.37					3.05	.60	.02					
SANTA ANA FIRE STA	5.88		.02	1.29	1.73	T			T	T	T		T							1.69						1.15						
SANTA ANA RIVER PH 1	6.95			.82	2.32	.32				.04				.08						1.92	.06					.77	.62					
SANTA ANITA FERN FC 432	11.41		.02	3.64	3.36	.07			.02					.03						3.10						1.17						

See reference notes following Station Index.

Station	Total	1	2	3	4	5	6	7	8	9	10	11	12	13	14	15	16	17	18	19	20	21	22	23	24	25	26	27	28	29	30	31
SANTA BARBARA	9.84		.43	.70	3.10	.18		.04	.38				.28						.07	2.18						2.48						
SANTA BARBARA CAA AP	7.37		.45	1.07	.39	T		.13	.11				.27						.38	1.92					1.57	1.08						
SANTA BARBARA TV PEAK	14.32		1.94	1.65	1.86	.26		.13	.06				.41	.04					.56	4.06						3.35						
SANTA CLARA UNIVERSITY	6.05		.98	.42	.20	.12		.13	.29	.02	.15	.01	.38						.93	1.02					1.10	.23	.07					
SANTA CRUZ	13.86		2.11	.58	.47	.08		1.87	1.37	.03	.26	.02	1.60		.07	.05		.03	2.41	1.85					.55	.46	.05					
SANTA FE DAM	6.56			1.06	1.64	.35				.06				.07						1.00	1.35					1.03						
SANTA MARGARITA 2 SW	11.19		.52	2.10	1.21	.35	T	.19	.01				1.04						.81	2.10					.02	2.69			.15			
SANTA MARGARITA BOOSTER	11.72		.32	2.48	.63	1.04	.01	.17	.01	T			T	.94						2.83	.19					2.80	.30					
SANTA MARIA	4.49	T	T	.96	.21	.08	.02	.08			T			.63						1.19	.03					1.15	.14					
SANTA MARIA 14 ENE	7.10			1.52	.12	.95	.04	.04	.24					.62						1.04	.26					1.95	.32					
SANTA MARIA WB AP R	4.67		.54	.31	.45	.04	T	.11	T				.61					T	.25	.76			T		1.21	.32			.07			
SANTA MONICA	7.67		*	1.69	*	1.49							.07							2.65						1.77						
SANTA MONICA PIER	8.32		.33	.90	2.20	.09			.15				T	T						3.00						1.65			T			
SANTA PAULA	7.27			.82	.74	.35			.55					.08						2.53	.23						1.97					
SANTA ROSA	11.94		.87	.91	.72	.53	.01	.80	.07	.30	.61	T	1.62		.01	.35	.45	T	.15	1.69	.16	.01		.16	.68	1.67	.17					
SANTIAGO DAM	6.41			1.26	1.84	.50														1.18	.47					1.16						
SAUGUS POWER PLANT 1	7.59			1.37	1.00	1.41			.05	.18				.12						1.17	.87	.12				1.07	.23					
SAWYERS BAR RS	16.23		*	.68	.05	.41	.04	.80	.49	.26	.06	.14	2.22	.34	1.39	2.33	1.21	.39	.50	1.01	.06			.30	1.31	1.56	.68					
SCOTIA	21.54	T	1.00	1.53	1.33	.93	.05	1.25	.26	.60	.03	.04	2.16	.82	.15	1.03	.67	.51	2.82	1.52	.10	T		.37	2.62	1.36	.35	.03	.01			
SEARSVILLE LAKE	10.03		.83	1.07	.21	.49		.68	.79	.28	.50	.08	1.25	.28	T	.03			.35	2.03	.01				.06	1.09						
SEPULVEDA DAM	5.88			1.17	1.75	.31				.16				.02						1.42	.55					.50						
SHASTA DAM	30.79		.52	1.32	1.32	.85	.80	3.39	.82	.81	1.10	.02	2.78		1.04	1.61	3.26	.06	.42	4.34	.69	.10		.74	2.20	2.60						
SHELL ABS PLANT	7.32			.59	2.87	.76				.02				.02						1.40	.48					1.18						
SHINGLE	9.10		.22	1.35	.15	.86	.06	.48	.28		.36		1.51	.22	.02	.10				1.22	.14				.30	1.78	.05					
SIERRA CITY	20.28		.32	2.45	.62	1.65	.10	.28	1.12	.78	.58		2.98	.76	.24	.56	.20			1.46	.05			.10	1.38	4.25	.40		T			
SIERRA MADRE 1 N	9.88		.05	2.85	2.65				.10				.02	.03						3.20	.03					.95						
SIERRAVILLE RS	8.50		T	1.20	.23	.34	T	.03	.84	.01	T		1.33	.47		.01				.27	.04			.03	.13	3.40	.17		T			
SIGNAL HILL FC 415	6.01		.24	.27	1.19				.02					.06							3.39					.84						
SKAGGS SPGS LAS LOMAS	34.24		1.50	1.62	2.70	1.40	.82	2.42	1.17	.30	1.68	.08	3.52	.05	.03	1.57	1.13		1.60	4.68	.60		.01	.71	2.80	3.70	.15					
SLOAT	10.95		*	2.06	.67	.51	*	*	.85	*	.63		1.37	.28		.02	*	*	*	*	*	*	*	*	*	*	*	*	4.56			
SLOUGHHOUSE 6 SE	6.23		.23	.94	.04	.30		.34	.17	.04	.45		.85	.15						1.33	.12				.19	.98	.10					
SMITH RIVER 3 WNW	21.19		.09	.11		.90	.40	.53	.44	1.12	.24	.11	1.95	1.00	1.32	1.90	2.67	.66	.96	.77				.52	3.01	1.60	.36	.53				
SNOW CREEK UPPER	4.58			.49	1.80	1.05														.33	.48					.33	.10					
SODA SPRINGS //	17.30		.09	2.18	.56	1.54	.11	.24	.94	.42	.64		1.48	.92	.31	.58	.52			1.06	.08			.07	.34	3.84	1.32		.06			
SOLEDAD	4.18		.37	.64	.61	.19				.08			.10	.05						1.17						.74	.23					
SOMIS 3 NW	7.27			.80	.94	.39				.22				.12						2.84						1.96						
SONOMA	12.87		1.05	.46	.88	.25	T	1.08	.36	.88	.40	.16	1.58		.11	.08			1.28	1.55					2.31	.44						
SONORA	10.32		.06	1.71	.24	1.04	.01	.14	.39		.24		.90	.32						1.21	.16	T			.03	3.33	.54					
SO ENTRANCE YOSEMITE NP	13.30		.27	3.80	1.07	.59	T	.05	.89	.13			1.16	T	T					1.06					.58	3.49	.17		.04			
SPADRA PAC FC 356 C	7.15		*	1.35	2.75					.02				.08						1.87						1.08						
SPRECKELS HWY BRIDGE	3.87		.59	.73	.09	.11	T	.04		.06	.03		.36	.04		.03				1.04						.64	.11					
SPRINGVILLE 7 ENE	7.63		.83	.29		.87			.08	.22				.90						.43	.65					1.82	1.53	.01				
SQUAW VALLEY LODGE	11.90		.36	1.98	.45	.42		.30	.90	*	*	*	.50		.30		.09		.20	.66			T		3.87	1.69	.18		T			
SQUIRREL INN 1	10.38			3.12	3.41	.84								T						1.86	.05					1.10	T		T			
SQUIRREL INN 2	12.78			4.41	3.85	.80								.05						2.00	.20					1.42	.03		.02			
STOCKTON CAA AP	5.07		.78	.03	.34	T	.03	.53	T	.05	.03	.15	.49	T	T				1.21	.63					.68	.12						
STOCKTON FIRE STA 4	6.09		.51	.57	.12	.33		.43	.02	.10	.11	T	.65	.31			T		T	1.77	.20				.08	.66	.23					
STOCKTON MOWRY BRIDGE	4.79	.01	.49	.24	.15	.18		.53		.12	.07	.02	.57		.02	T			.84	1.11	T				.24	.20						
STONYFORD RS	13.54		.52	.94	1.35	.66	.05	.53	*	.88	.29		1.18		*	.30	.05		.45	2.65	.50			.21	.80	2.12	.06					
STONY GORGE RESERVOIR	14.31		1.29	.61	1.19	.30	.05	.53	.15	.91	.02	.07	1.23		.47	.06	.04	.03	1.74	2.22	.09		.20	.09	2.90	.12						
STRAWBERRY VALLEY	27.90		2.58	1.00	1.07	1.02		1.29	2.05	1.06	.31	.23	3.39	.23	1.10	1.45	.84		.81	2.62				T	4.40	2.23	.19	.03				
SUNLAND	7.45		.38	1.53	2.32	.03			.04				.05							2.42						.66		.01	.01			
SUSANA KNOLLS	10.04			2.15	2.68	.38			.05	.02				.05						2.63	.55					1.53						
SUSANVILLE	4.26			.58	.14	.16	T	.63	.38	T	.09	T	.36	.18	.03	.05				.44	.05				.03	1.14	T					
SUSANVILLE AP	3.57		.07	.31	.10	.16		.01	.36				.37	.03					.12	.23					1.19	.62						
SUTTER HILL RS	8.07		.16	1.04	.25	.72		.34	.27	.04	.43		1.18	.33						1.36	.12				.22	1.48	.13					
TABLE MOUNTAIN	6.00		T	1.44	2.18	.08		T					.13							1.18	T					.96	T		.03			
TAHOE	7.96			1.22	.08	.33	T	.23	.62	.03	.11		1.29	.43	.06	.17	.03			.50	.03				.10	2.39	.34					
TEHACHAPI	5.44		.03	.45	1.33	.02		.09	.02				.46	.04					.01	1.16	.03					1.42	.38					
TEJON RANCHO	1.86			.24	.39			.09					.29	.05						.11				.09		.60						
THERMAL CAA AP	1.72			.19	1.10															.43												
THOUSAND OAKS 2 N	6.20			.84	1.45	.30			.05	.03				.09						*	2.26					1.18						
THREE RIV EDISON PH 2	4.93			.95	.70	.22			.02				.40	.09						.70	.04					1.59	.12		.10			
TIGER CREEK PH	13.67		.50	2.44	1.17	.86		.41	.39	.44	.55		2.05	.08	.06	.02			.20	.80	.02				1.26	2.19	.23					
TOPANGA RS FC 6	12.00		.51	1.99	2.15	.05				.10										4.10						3.00			.10			
TORRANCE	6.78		.56	.58	.90	.18			.08				.03							3.35						1.10						
TRACY CARBONA	3.40		.24	.17	.05	.08		.42		.16	.16	.11	.32	.08	T				.06	.82	.08					.48	.17					
TRACY PUMPING PLANT	4.68		.28	.37	.10	.07		.47	.03	.05	.27	.05	.50						.91	.63	.01		.01		.48	.45						
TRONA	2.22			.53	.28	.43			.04											.20	.74	T										
TRUCKEE RS	8.71		T	1.58	.09	.42		.09	.77	.12	.10		.71	.60	.08	.11	.03			.38	.06			T	.02	2.91	.51		.13			
TULELAKE //R	1.98			.03	.01	.26	.03	.02	.16	.03		.08	.25		.38	.14	.11			.23	.02				.05	.18						
TURLOCK	4.34		.20	.63	.53	.30		.02			.02		.20	T						1.88	.03				.01	.30	.22					
TURNTABLE CREEK	28.85		.36	1.19	1.26	1.11	1.08	2.10	.95	1.51	1.22	.01	3.21		.82	1.23	3.85	.09	.25	3.00	.40	T		.79	2.60	1.76	.06					
TUSTIN IRVINE RANCH	5.33			1.05	1.11	.52				.05										.86	.77					.97						
TWENTYNINE PALMS	.90			.02	.73															.14	.01											
TWIN LAKES	12.15		.59	2.03	.46	.47		.28	1.07	.28	.50		1.41	.13	.50	.03			.09	.38	T				1.17	2.41	.32		.03			
UKIAH	19.49		1.75	.91	1.12	.40	.11	.30	1.01	1.11	.01	.43	2.00		.62	.25	.37	.04	1.83	1.02	.07		.23	.10	4.65	1.07	.09					
UKIAH 4 W	25.30		1.14	1.35	1.58	.90	.25	.89	.93	.74	1.06	.06	2.97	.21	.28	1.16	.68	T	1.13	2.64	.22			.43	2.43	3.80	.45		T			
UNION OIL STEARNS AR[illegible]	6.80			.35	2.90	.54				.05				.05						.55	1.20					.94	.22					
[illegible] A	9.55			.21	3.24	.03			.13				.01	.01						2.75						2.17			T			
UPLAND	7.76		.10	2.25	1.90	.03			.01					.02						1.90						1.55						
UPPER LAKE 7 W	20.27		1.69	1.01	1.60	.61	.17	.70	1.05	1.23		.42	1.85		.90	.16	.56		1.72	1.36	.06		.28	.14	3.13	1.52	.11					
UPPER LAKE RS	19.38		*	2.40	.97	.72	.09	.44	*	2.00		.45	1.78		.99	.80			1.64	.98	.06		.20		4.70	1.08	.08					
UPPER MATTOLE	38.88		2.32	1.80	1.55	.73	.95	2.10	1.00	1.17		1.87	3.92	.09	1.81	2.62	1.71	2.55	3.84	1.37			.80	1.15	4.80	.58	.15					
VACAVILLE	11.54		.76	.39	.36	.32	1.05	.07	.08	1.23	.08	1.39					.05		1.84	1.34	.02				2.24	.32						
VALLEY CENTER 3 NE	6.27			.37	3.20	1.00								.07						.15	.93					.27	.28					
VALYERMO RS	4.34			.42	1.06								.03							2.35						.42			.06			
VAN NUYS CITY WHSE FC 15	7.10			1.39	2.03	.22				.08				T						1.87	.77					.74						
VENTURA	7.88			.92	.59	.02			.42											2.97	.86					2.10	T					
VICTORVILLE PUMP PLANT	1.68			.07	1.05	.15								.09						.13	.18					.01						
VINCENT PATROL STA FC120	2.57		.01	.39	.72															1.06	.16					.23						
VINTON	3.02			.33	.03	.07		T	.46				.60	.08	.03					.07	T				.90	.41	.04					
VISALIA	3.19			.65	.14	.15		T					.05	.40						.49	.20					.97	.14					
VISTA	6.78			.80	4.01	.21				T				.12						1.05						.59						
VOLCANOVILLE	15.30		.33	2.07	.41	1.60	.08	.41	1.55	.16	.55		1.55	.45	.08	.47	.05			1.55	.17	.04	T	T	.45	3.16	.17					
VOLLMERS	37.78		1.35	4.01	3.33	3.03	.85	3.27	.82	.57	1.10	.03	2.78	.05	1.02	1.92	1.56	.11	.58	5.06	.56		.02	.51	2.10	3.12	.03					
VOLTA PH	8.21		.30	.89	.35	.20	.07	.09	.15	.30	.05	.08	.93	.05	.53	.56	.12		.22	.83	.12			.23	1.63	.49	.02					
WALLACE	6.21		.31	.43	.31	.35	.43	.05	.12	.09		.02	1.02						.73	.86					.63	.81	.05					
WALMAR SCHOOL	7.67		.54	1.00	T	.24		*	.20	.12	.58	.01	1.07	.01	.06	.01	T		.13	1.71	.18				.08	1.73						
WALNUT CREEK	9.02		.65	1.12		.35		.80	.16	.42	.47		1.00			.06	.02		.15	1.57	.45				.08	1.58	.14					
WALNUT CREEK 4 E	7.43		.53	.58		.10		.68	.18	.56	.26		.84		T	T	.02		.28	1.61	.03				.06	1.49	.21					
WALNUT GROVE	7.36		.55	.53	.10	.06		.75	.11	.14	.10		1.37						1.55	.75					.80	.55						
WALNUT PATROL STA FC102B	7.26		.06	1.30	2.76	.02			.02				.06	.03						1.87						.92			.22			
WARNER SPRINGS	5.37			.60	2.50	.37								T						.71	.24					.80	.10	.05				
WASCO	2.77			.24	.07	.13		.06	.49					.35						.25	.17					.88	.13					
WATSONVILLE WATERWORKS	7.63		.81	.93	.19	.33		.18	.01	.52	.01		1.07	.17		.07	.01		.03	2.04	.08	.01				1.08	.09					
WEAVERVILLE RS	16.40		.54	.59	.29	.33	.15	.89	.58	.63	.05	.13	2.21	.14	.80	1.85	.80	.01	1.01	1.37	.16			.25	1.89	1.44	.25	.04				
WEED 1 S	14.62		.50	2.10	1.65	1.37	.08	.72	.22	.14	.10	.02	1.10	.04	.09	.30	.24	.03	.60	1.80	.07			.15	1.25	2.00	.05					
WESTHAVEN	2.21			.42	.08	.30							.08	.12						.93	.08					.14	.06					
WEST POINT 3 SW	11.42		.49	1.78	1.13	.42		.34	.16	.25	.76		1.46	.03	.05				.56	.75		T			1.02	1.82	.40					
WHITE MOUNTAIN 1	2.05			.23	.11	T														.35	.53					.77	.03	T	.03			
WHITE MOUNTAIN 2	2.30		.04	.10	.10	.09				.05	.05		.04		.04					.18	.10				.04	1.30	.08		.09			
WHITE ROCK	8.34		.28	1.34	.06	.80		.58	.52		.31		1.03	.19		.03				1.40	.15				.24	1.15	.26					
WHITTIER FC 106 C	5.79		.15	.70	1.35	.10			T				.12	.02						2.03						1.32						
WILLIAMS	8.29		.32	.54	.47	.21		.27	.25	.15	.37		.70		.03		.01		.63	2.24	.14			.14	.19	1.61	.02					
WILLOWS	10.98		.49	1.15	.66	.30	.02	.38	.35	.06	.87		.71		.09	T	.03		.49	2.78	.41			.21	.61	1.35	.02					
WINTERS	11.60		.28	.70	.30	.67	.82	.07		.05	.30		.95						.60	2.63	.72				.56	3.45						
WOFFORD HEIGHTS	4.61			.39	.38	.45			.04	.25			.25	.02						.85						1.52	.22		.24			

See reference notes following Station Index.

DAILY PRECIPITATION

Station	Total	1	2	3	4	5	6	7	8	9	10	11	12	13	14	15	16	17	18	19	20	21	22	23	24	25	26	27	28	29	30	31
WOODFORDS	4.84		.15	.67	.17			.01	.37	.02			.65		.04					.11	.03				1.13	1.34			.15			
WOODLAND 1 WNW	8.49		.30	.85	.11	.46		.56	T	.09	.10		.91		.02	T	.01		.33	2.30	.10			.03	.24	2.03	.05					
WRIGHTS	18.68		1.90	2.31	.15	1.10	1.59		.76	.58	.38	.10	1.32	.10		.11	.01		.30	4.52	.05					3.26	.14					
YORBA LINDA	7.65		T	2.38	2.54	.02			.15				.02							1.50						1.02			.02			
YOSEMITE NP	9.75		.30	2.45	.80	.12		.02	.45	.33	.10		1.28		.02					.49					.80	2.38	.21					
YREKA	4.57			.06		.15	T	.14	.11	.05		.04	.60	.01	.47	.61	.51	.10	.03	.02	.03			.13	.39	.97	.15					

DAILY SOIL TEMPERATURES

Depth in Soil		1	2	3	4	5	6	7	8	9	10	11	12	13	14	15	16	17	18	19	20	21	22	23	24	25	26	27	28	29	30	31	Average
DAVIS AGRICULTURAL COLLEGE																																	
4 Inches (a)	MAX	56	54	53	56	56	57	57	58	58	54	60	58	62	60	56	59	65	63	56	57	66	64	61	66	58	60	62	59				59.0
	MIN	46	50	50	51	51	50	54	52	50	53	52	56	48	54	53	54	54	55	54	52	54	56	56	58	52	47	47	47				52.1
RIVERSIDE CITRUS EXPERIMENT STATION																																	
STATION 1 2 Inches (b)	MAX	54	54	54	54	54	55	55	55	57	57	57	56	57	56	57	59	62	61	60	58	58	59	59	59	59	58	57	56				57.0
	MIN	53	53	53	54	53	53	54	54	55	56	55	56	56	56	56	56	58	60	58	56	55	57	58	59	58	56	55	55				55.6
STATION 2 8 Inches (c)	MAX	50	51	51	51	51	52	52	52	53	53	52	52	52	53	53	53	53	53	53	53	53	53	53	54	54	54	53	53				52.5
	MIN	50	50	51	51	51	51	52	52	52	52	52	52	52	52	52	52	52	53	53	52	52	53	53	53	54	53	53	52				52.0
SALINAS																																	
6 Inches (d)	MAX	52	66	56	58	58	56	58	58	56	60	61	59	58	58	60	60	60	-	61	62	58	60	58	58	58	58	58	56				58.6
	MIN	48	49	46	52	52	52	52	52	52	52	54	56	50	52	52	54	56	56	-	54	54	52	56	54	50	50	48	48				52.0
SAN DIMAS TANBARK FLAT																																	
						3:38P	3:00P	1:26P		10:37A							9:15A				12:48P	2:05P	11:41A		2:40P		1:05P	11:43A	12:02P				
.5 Inches (e)		-	-	-	-	49	49	49	-	48	-	-	-	-	-	-	46	-	-	-	48	51	49	-	51	-	49	46	45				-
.5 Inches		-	-	-	-	46	46	46	-	46	-	-	-	-	-	-	46	-	-	-	46	48	47	-	49	-	47	44	44				-
9 Inches		-	-	-	-	46	46	46	-	47	-	-	-	-	-	-	47	-	-	-	46	47	47	-	49	-	48	46	46				-
15 Inches		-	-	-	-	47	47	47	-	49	-	-	-	-	-	-	49	-	-	-	49	49	49	-	49	-	49	49	49				-
1 Inches		-	-	-	-	48	48	48	-	49	-	-	-	-	-	-	49	-	-	-	49	49	49	-	50	-	51	50	49				49.1
0 Inches		-	-	-	-	49	49	49	-	49	-	-	-	-	-	-	49	-	-	-	50	49	49	-	50	-	50	51	49				49.4
6 Inches		-	-	-	-	52	51	51	-	53	-	-	-	-	-	-	52	-	-	-	52	51	51	-	52	-	52	52	53				51.8
2 Inches		-	-	-	-	55	55	54	-	55	-	-	-	-	-	-	55	-	-	-	55	54	54	-	54	-	55	52	54				54.3
8 Inches		-	-	-	-	58	57	56	-	57	-	-	-	-	-	-	57	-	-	-	56	55	56	-	56	-	56	55	55				56.2

) SANDY LOAM -- UNDER BARE GROUND SURFACE. (b) RAMONA SANDY LOAM -- BARE GROUND, EXPOSED TO THE SUN. (c) RAMONA SANDY LOAM -- UNDER THE EAST SKIRT OF A LENCIA ORANGE TREE, SHADED AND UNDER REGULARLY IRRIGATED SOIL. (d) SALINAS SILTY CLAY LOAM, BARE GROUND EXPOSED TO SUN. (e) SANDY LOAM -- UNDER GRASS. XIMUM AND MINIMUM FROM CONTINUOUS RECORD.

See reference notes following Station Index.

DAILY TEMPERATURES

Station		1	2	3	4	5	6	7	8	9	10	11	12	13	14	15	16	17	18	19	20	21	22	23	24	25	26	27	28	29	30	31	Average
ADIN RS	MAX	45	45	46	47	45	50	50	46	45	49	49	48	44	40	53	54	60	54	50	61	58	55	59	50	43	42	45	40				49.0
	MIN	28	33	31	32	33	33	37	31	31	31	28	35	25	30	34	41	37	37	37	35	32	33	39	40	30	17	21	23				31.9
ALDERPOINT	MAX	58	61	52	52	52	54	57	63	54	54	62	55	51	53	57	60	69	60	56	59	66	68	57	58	60	55	50	54				57.4
	MIN	35	39	37	42	45	46	49	45	46	43	45	48	40	44	47	52	51	49	49	48	45	44	47	45	42	38	38	36				44.1
ALPINE 1 W	MAX	78	74	62	58	63	65	65	60	65	65	69	65	64	66	70	82	80	74	59	65	76	68	65	67	61	62	65	64				67.0
	MIN	52	41	51	50	47	38	39	43	48	41	40	38	52	37	39	40	43	43	44	42	42	42	42	44	47	37	32	34				42.4
ALTURAS RS	MAX	47	46	47	45	49	45	47	48	54	55	49	45	51	40	50	55	54	58	57	53	57	54	59	63	45	43	38	46				50.0
	MIN	25	30	30	28	32	33	35	36	34	28	23	30	25	27	32	31	32	37	37	35	27	35	40	39	30	24	22	20				30.6
ANGWIN PAC UNION COL	MAX	50	47	46	49	49	50	52	56	49	54	52	52	53	50	53	64	59	52	50	60	60	60	59	54	58	63	51	51				53.7
	MIN	41	41	42	42	43	44	36	42	44	46	45	45	33	43	50	47	47	47	46	46	47	48	49	47	33	31	35	35				42.7
ANTIOCH 1 E	MAX	56	58	62	64	67	60	62	60	56	60	60	60	59	60	63	68	62	57	59	66	61	62	70	61	60	60	58	59				61.1
	MIN	34	39	45	46	46	42	50	40	39	49	45	53	42	47	44	43	48	49	51	46	42	46	45	52	45	39	34	36				44.2
ANTIOCH PUMP PLT 3	MAX	57	52	59	62	62	63	60	62	63	57	63	63	60	59	64	66	67	65	56	59	67	59	64	70	62	59	60	58				61.4
	MIN	35	41	48	48	47	45	47	44	42	47	43	54	42	46	45	43	46	48	52	47	43	46	45	53	49	39	35	40				45.0
ASH MTN	MAX	61	67	61	63	55	62	62	60	64	60	62	62	55	57	60	66	75	80	70	54	58	68	68	65	60	53	55	56				62.1
	MIN	35	47	41	44	40	42	44	40	42	40	40	45	40	40	40	40	43	56	49	43	40	43	45	44	46	36	36	40				42.2
AUBERRY	MAX	59	60	64	56	59	60	60	59	57	62	55	56	57	59	60	70	75	69	62	60	65	65	60	60	62	54	52	50				60.3
	MIN	33	34	34	41	40	39	40	43	40	37	40	33	33	34	35	35	37	45	42	40	38	35	34	34	35	29	28	32				36.4
AUBURN	MAX	60	64	55	56	52	57	61	55	57	52	52	60	56	59	51	62	71	72	59	55	67	66	62	68	54	53	55	55				58.8
	MIN	38	41	42	45	46	45	46	46	45	45	43	45	40	40	45	48	46	46	50	44	44	45	43	50	40	36	35	33				43.3
AVALON PLEASURE PIER	MAX	68	65	63	62	64	62	61	60	62	65	60	69	64	62	62	60	61	63	65	69	68	64	65	62	65	65	62	60				63.5
	MIN	55	55	54	50	47	46	47	46	47	45	48	47	45	46	47	48	48	50	47	49	50	53	49	52	54	46	44	42				48.5
AVENAL 9 SSE	MAX	58	69	65	64	61	64	63	64	67	63	65	63	60	57	63	66	70	74	62	60	61	66	74	67	65	62	59	58				63.9
	MIN	35	48	49	48	49	41	46	44	40	44	50	47	36	37	40	42	42	54	52	43	39	48	44	44	50	34	31	33				43.2
BACKUS RANCH	MAX	52	64	58	50	61	57	63	64	62	61	65	64	52	67	72	74	75	68	50	60	71	69	72	65	49	48	56	53				61.5
	MIN	41	39	45	44	38	36	41	45	49	46	47	37	40	40	46	38	35	44	43	40	38	42	50	41	45	36	32	38				41.3
BAKER 9 NNW	MAX	64	65	69	62	61	62	64	67	71	70	69	70	68	70	67	68	73	79	78	69	65	75	79	76	78	70	66	62				69.2
	MIN	42	38	40	46	47	46	45	50	46	48	44	42	46	40	45	44	40	44	52	51	47	52	52	48	56	43	40	37				45.4
BAKERSFIELD WB AP	MAX	72	71	70	63	69	65	67	68	65	66	67	60	60	64	70	74	78	74	63	65	70	68	68	75	63	59	59	57				66.8
	MIN	43	61	52	48	45	45	51	49	48	44	48	49	41	41	45	44	46	56	51	50	44	46	52	46	45	43	37	42				46.9
BARRETT DAM	MAX	66	71	67	60	52	61	66	66	63	61	65	70	66	63	68	71	84	81	69	54	63	70	68	68	66	58	59	63				65.7
	MIN	31	34	38	49	47	35	35	36	43	40	35	35	35	34	35	34	35	36	37	41	39	38	39	45	46	42	30	30				37.6
BARSTOW	MAX	60	68	60	57	62	62	64	67	66	65	67	63	62	70	69	72	76	75	65	60	73	76	72	75	72	60	59	57				66.2
	MIN	41	39	50	47	42	38	43	46	41	42	39	39	44	33	41	39	40	46	48	43	45	47	48	43	48	40	33	33				42.1
BEAUMONT PUMPING PLANT	MAX	62	63	65	50	47	55	62	57	59	55	58	63	60	57	60	65	75	76	73	48	58	70	65	63	58	51	55	58				60.3
	MIN	47	45	43	43	41	36	38	41	44	40	36	40	44	37	39	38	38	46	45	36	42	43	43	44	45	36	31	32				40.5
BEAUMONT 1 E	MAX	61	67	51	50	57	60	60	61	59	60	65	62	59	60	68	69	72	71	50	60	72	67	65	61	55	57	58	56				61.2
	MIN	48	43	47	43	43	37	37	36	45	43	36	37	45	40	37	39	41	42	42	36	40	43	48	46	45	36	30	31				40.6
BEN LOMOND	MAX	60	53	55	55	58	53	55	53	55	58	60	57	59	54	60	67	65	57	59	61	66	68	65	60	58	57	58	60				58.8
	MIN	35	45	44	48	46	47	50	47	47	50	48	49	41	40	50	44	47	48	51	44	45	45	43	50	46	38	34	33				44.8
BERKELEY	MAX	58	61	59	61	63	60	59	55	53	61	61	59	58	60	64	67	64	60	61	62	65	63	66	61	56	58	57	60				60.4
	MIN	49	50	48	50	51	53	52	50	50	53	50	51	43	50	55	51	53	53	53	51	52	50	53	55	48	43	41	43				50.0
BERRYESSA LAKE	MAX	57	54	58	56	59	58	61	56	55	61	58	60	61	56	60	69	67	60	56	70	66	64	67	61	57	58	55	57				59.9
	MIN	38	46	46	48	48	46	51	48	47	51	47	53	37	48	54	51	50	51	53	49	49	51	53	52	43	37	36	36				47.1
BIG BAR RS	MAX	58	63	49	49	53	48	52	62	54	48	58	48	52	50	42	55	60	59	51	55	68	67	57	58	53	50	53	52				54.4
	MIN																																
BIG BEAR LAKE DAM	MAX	47	40	35	34	37	42	40	35	42	43	40	44	40	43	56	56	55	56	36	37	46	48	47	48	36	34	35	33				42.3
	MIN	29	25	31	29	27	20	23	25	23	25	21	25	28	22	24	24	24	25	29	25	30	26	26	25	28	19	8	6				24.0
BIG CREEK PH 1	MAX	57	54	45	42	48	49	49	46	46	52	50	46	46	50	56	66	66	59	50	48	62	60	55	50	44	42	42	40				50.[illegible]
	MIN	37	37	32	32	32	35	34	36	32	36	36	38	28	34	39	39	45	46	38	35	40	44	42	42	30	22	23	26				35.[illegible]
BISHOP WB AP	MAX	56	57	58	50	56	55	57	60	58	65	65	55	58	61	64	70	69	69	48	65	69	67	70	62	52	50	52	51				59.0
	MIN	22	29	38	31	26	28	32	24	25	26	25	33	30	27	23	25	31	34	35	33	30	31	32	32	32	29	24	29				29.1
BISHOP UNION CARBIDE	MAX	47	43	30	39	38	48	49	45	40	43	46	46	39	42	47	49	52	49	40	44	46		50	49	48	46	33	34				43.8
	MIN	16	24	21	18	22	23	28	20	20	24	20	29	15	24	35	32	33	32	23	20	23		22	29	34	9	8	9				22.[illegible]
BLUE CANYON WB AP	MAX	50	41	35	36	35	40	37	34	34	47	44	38	42	37	38	49	50	47	42	56	54	47	50	42	32	35	43	32				41.7
	MIN	34	29	29	31	31	33	31	31	31	32	32	31	25	29	35	36	40	35	36	35	38	36	37	32	25	23	23	24				31.0
BLYTHE	MAX	72	75	70	64	70	71	74	74	76	77	76	74	77	76	79	80	84	80	71	69	78	80	80	81	75	72	71	70				74.[illegible]
	MIN	48	38	49	53	47	45	48	49	50	46	43	41	50	42	45	44	44	45	54	53	54	51	52	52	56	52	42	36				47.[illegible]
BLYTHE CAA AP	MAX	71	73	69	65	69	68	70	73	71	74	73	74	74	73	76	77	81	80	71	67	75	79	78	81	75	70	67	67				72.[illegible]
	MIN	47	41	51	50	45	45	50	50	51	47	47	45	52	46	48	46	46	49	54	53	55	53	54	53	57	51	49	41				49.[illegible]
BOCA	MAX	35	36	41	38	36	42	45	43	42	40	47	45	41	39	43	47	54	55	53	45	51	54	52	55	43	37	35	43				44.[illegible]
	MIN	6	11	32	13	22	23	23	26	25	23	15	20	9	11	31	31	24	25	33	31	22	22	24	29	28	0	2	10				20.[illegible]
BONITA	MAX	85	75	69	64	68	68	68	70	68	68	69	66	66	69	72	75	73	68	65	69	75	68	69	70	67	65	67	66				69.[illegible]
	MIN	52	42	53	54	50	44	47	48	51	46	44	51	57	42	42	42	48	50	51	50	46	50	52	50	50	47	39	39				47.[illegible]
BORREGO SPRGS 3 NNE	MAX	72	76	76	64	61	70	70	72	76	75	74	76	75	74	75	76	82	83	80	58	70	78	78	77	80	70	73	68				73.[illegible]
	MIN	41	38	46	50	51	45	43	46	52	48	42	45	53	43	44	43	42	46	51	46	50	49	50	48	53	51	39	38				46.[illegible]
BOWMAN DAM	MAX	49	46	39	36	36	44	43	38	37	45	48	41	41	39	41	54	56	53	48	57	58	56	55	51	48	37	41	41				45.[illegible]
	MIN	29	30	30	28	31	28	31	30	31	31	27	32	22	29	36	36	35	34	35	34	33	32	33	36	27	18	16	22				29.[illegible]
BRAWLEY	MAX	73	75	71	69	64	69	71	72	75	75	73	78	74	77	76	78	81	81	79	65	70	79	81	78	81	72	71	70				74.[illegible]
	MIN	45	38	47	53	48	45	49	49	49	46	46	41	54	42	44	44	43	43	50	47	52	48	51	48	56	51	40	39				46.[illegible]
BRIDGEPORT	MAX	45	39	42	41	46	41	46	46	49	47	42	45	43	49	52	48	58	54	45	50	55	57	57	45	41	39	37	28				46.[illegible]
	MIN	0	29	28	13	20	15	15	20	15	23	10	27	13	19	21	23	30	29	33	28	21	23	26	25	26	1	1	15				19.[illegible]
BROOKS FARNHAM RCH	MAX	59	56	55	58	58	60	57		61	58	61	60	62			62	67		67	67	69		62		62	59	58	57				60.[illegible]
	MIN	33	43	48	48	46	44	52		45	47	47	51	33			49	50		50	46		45	53		43	32	32	32				44.[illegible]
BURBANK WB AP	MAX	75	67	64	61	65	67	65	62	68	68	71	59	70	68	71	82	80	63	64	72	76	65	66	64	67	67	68	66				67.[illegible]
	MIN	51	43	53	52	49	45	49	52	44	47	45	46	48	42	43	43	44	54	50	44	49	52	55	54	51	47	43	41				47.[illegible]
BURLINGAME	MAX	55	62	62	60	63	63	64	63	58	59	59	59	57	65	68	64	66	61	60	59	60	60	64	63	60	61	56	57				61.[illegible]
	MIN	41	50	49	50	49	48	53	52	46	53	50	54	44	49	56	49	52	54	55	50	50	50	49	54	49	43	39	37				49.[illegible]

See Reference Notes Following Station Index

DAILY TEMPERATURES

Station		1	2	3	4	5	6	7	8	9	10	11	12	13	14	15	16	17	18	19	20	21	22	23	24	25	26	27	28	29	30	31	Average
BURNEY	MAX	48	50	43	48	44	47	50	52	50	47	55	47	51	48	41	55	[illegible]	61	[illegible]	50	61	59	58	58	51	45	47	47				[illegible]
	MIN	20	26	30	30	34	33	31	34	37	29	27	34	24	26	33	40	33	[illegible]	[illegible]	40	[illegible]	[illegible]	47	[illegible]	34	[illegible]	[illegible]	[illegible]				[illegible]
BUTTONWILLOW	MAX	59	66	72	67	62	66	62	63	67	63	67	64	58	60	63	63	74	75	[illegible]	63	63	[illegible]	[illegible]	[illegible]	69	64	58	58				[illegible]
	MIN	36	40	48	48	43	42	44	47	45	43	44	45	42	36	38	40	[illegible]	45	[illegible]	47	[illegible]	[illegible]	[illegible]	[illegible]	47	41	[illegible]	47				[illegible]
CABRILLO NM	MAX	76	69	61	64	65	65	61	65	64	64	65	62	64	64	63	[illegible]	64	[illegible]	64	64	65	65	[illegible]	[illegible]	64	[illegible]	61	[illegible]				64.4
	MIN	55	52	55	54	51	50	51	52	54	50	52	50	47	49	49	48	48	49	47	50	[illegible]	55	54	54	[illegible]	[illegible]	46	46				[illegible]
CACHUMA DAM	MAX	65	73	57	62	60	65	62	60	64	64	69	70	58	64	68	[illegible]	77	74	[illegible]	64	70	75	61	68	[illegible]	60	62	63				[illegible]
	MIN	37	55	50	51	45	43	46	49	42	45	45	45	39	37	[illegible]	[illegible]	41	[illegible]	[illegible]	[illegible]	[illegible]	[illegible]	[illegible]	47	[illegible]	40	[illegible]	[illegible]				[illegible]
CALAVERAS BIG TREES	MAX	52	55	42	42	40	44	50	45	43	38	52	52	44	48	43	[illegible]	66	66	[illegible]	44	56	[illegible]	[illegible]	[illegible]	44	34	46	44				[illegible]
	MIN	26	32	34	36	36	32	32	35	31	34	32	32	28	[illegible]	32	[illegible]	34	[illegible]	[illegible]	34	[illegible]	[illegible]	[illegible]	[illegible]	[illegible]	22	[illegible]	[illegible]				[illegible]
CALLAHAN RS	MAX	55	54	46	48	49	53	55	53	53	54	43	51	45	45	55	[illegible]	55	51	53	[illegible]	[illegible]	[illegible]	58	55	48	46	48	49				52.5
	MIN	23	31	29	35	30	32	31	[illegible]	31	26	27	38	23	[illegible]	36	41	43	[illegible]	[illegible]	[illegible]	[illegible]	[illegible]	[illegible]	[illegible]	[illegible]	[illegible]		[illegible]				31.2
CAMPO	MAX	64	66	57	54	59	67	67	64	61	65	66	66	60	64	70	[illegible]	[illegible]	[illegible]	[illegible]	58	69	68	[illegible]	65	56	58	58	59				64.2
	MIN	48	32	39	45	42	31	34	37	40	30	31	30	42	28	31	[illegible]	32	[illegible]	[illegible]	[illegible]	[illegible]	[illegible]	[illegible]	[illegible]	[illegible]	37	[illegible]	[illegible]				35.2
CAMP PARDEE	MAX	58	62	64	59	54	62	63	62	60	55	62	62	57	59	59	65	71	74	65	57	[illegible]	65	61	67	[illegible]	[illegible]	57	56				61.0
	MIN	41	45	44	43	48	48	49	49	44	47	45	45	40	40	49	[illegible]	49	[illegible]	51	47	[illegible]	47	[illegible]	[illegible]	[illegible]	38	[illegible]	35				45.5
CANOGA PARK PIERCE COL	MAX	72	70	65	62	66	66	65	62	67	72	73	71	69	70	73	82	91	77	[illegible]	70	78	73	[illegible]	65	63	63	67	[illegible]				[illegible]
	MIN	47	36	52	52	48	40	43	52	40	43	41	41	43	37	41	[illegible]	41	47	[illegible]	41	53	[illegible]	53	[illegible]	51	[illegible]	41	[illegible]				[illegible]
CANTIL	MAX	62	65	62	59	63	63	65	64	66	68	69	63	59	65	71	75	77	65	63	67	76	73	75	75	55	54	60	[illegible]				65.5
	MIN	45	41	45	48	45	36	43	45	46	46	41	39	40	41	44	46	40	47	46	45	40	45	[illegible]	41	44	40	43	[illegible]				42.3
CANYON DAM	MAX	39	40	36	38	37	40	42	38	33	41	40	42	38	37	44	[illegible]	59	46	42	50	48	43	54		33	37	[illegible]	36				41.7
	MIN	23	29	32	30	32	32	34	32	29	30	30	30	25	27	35	40	31	33	34	34	30	31	32		31	[illegible]	20	20				[illegible]
CATHAY BULL RUN RCH	MAX	59	65	57	61	58	63	63	62	62	60	63	64	60	60	62	65	70	78	65	58	62	65	65	66	58	56	54	55				[illegible]
	MIN	33	42	47	48	47	47	47	49	37	43	38	47	32	41	38	34	40	52	50	47	39	42	42	44	40	33	30	31				41.4
CECILVILLE SAWYER	MAX	60	54	44	49	48	52	56	54	52	58	46	49	45	45	58	59	58	50	51	63	65	55	57	51	48	45	44	53				52.5
	MIN	28	36	32	39	34	36	38	35	36	28	31	39	29	34	39	43	44	43	40	36	34	34	32	[illegible]	32	30	26	26				34.9
CEDARVILLE	MAX	45	45	45	43	44	45	51	49	47	46	47	45	48	43	46	46	55	61	56	48	58	52	60	53	47	40	38	42				48.0
	MIN	27	29	33	31	33	33	33	33	34	33	28	31	32	30	33	35	40	[illegible]	38	36	[illegible]	[illegible]	35	43	31	27	25	21				32.5
CENTERVILLE PH	MAX	61	60	58	56	52	60	57	60	52	62	58	63	61	54	59	67	66	61	57	71	72	68	68	62	56	59	60	61				60.8
	MIN	35	46	44	49	50	48	49	49	48	47	41	46	33	43	51	51	47	48	50	41	52	58	52	52	40	32	32	30				45.1
CHERRY VALLEY DAM	MAX	53	52	42	43	42	48	51	46	45	40	53	53	44	49	44	55	64	65	58	44	54	65	59	60	45	35	47	46				50.1
	MIN	28	32	32	31	32	31	33	36	30	32	31	35	27	29	31	33	35	38	38	33	34	38	36	38	[illegible]	19	19	23				31.7
CHESTER	MAX	48	41	39	37	39	42	48	41	38	45	45	47	40	40	46	54	55	53	44	54	57	54	51	48	42	41	41	39				45.3
	MIN	17	26	32	29	32	32	33	32	32	27	26	32	22	29	34	37	26	27	32	31	24	26	[illegible]	[illegible]	30	10	14	17				27.8
CHICO EXP STA	MAX	59	56	59	57	55	61	57	58	54	60	58	62	58	53	61	67	65	64	58	70	68	62	66	56	55	57	58	62				59.9
	MIN	35	47	47	48	50	52	50	50	50	49	45	54	39	46	51	56	52	51	51	42	53	52	49	54	46	37	31	32				47.1
CHULA VISTA	MAX		80		66	63	66	63		66	64	63	63	64	63			68	64	64	62	64			70	65	64	61	61				65.0
	MIN			47	56	51	47	48		50	49	46	50	53	45			46	52	54	51	49			52	56	50	44	44				49.5
CLAREMONT POMONA COL	MAX	72	70	56	55	62	65	61	63	64	64	67	59	64	64	66	80	81	66	58	67	73	67	65	64	63	64	66	62				65.3
	MIN	50	42	51	47	45	45	45	48	45	46	41	42	48	42	43	45	46	46	47	45	46	46	52	46	49	42	35	36				45.0
CLARKSBURG	MAX	56	56	57	61	58	62	61	60	59	55	60	58	61	59	59	63	67	65	58	57	67	59	60	67	58	58	59	57				59.9
	MIN	38	42	49	48	48	48	50	48	45	47	45	49	38	44	49	50	48	51	53	48	47	50	47	51	47	37	37	38				46.1
CLOVERDALE 3 SSE	MAX	61	58	53	54	56	58	55	62	57	56	65	57	58	58	58	59	69	61	56	58	68	68	61	63	61	56	57	60				59.4
	MIN	36	39	51	43	44	44	52	49	47	52	51	52	40	41	41	55	54	53	52	40	41	53	53	55	42	38	37	38				46.2
COALINGA	MAX	59	60	64	65	75	65	65	65	62	65	63	68	58	62	69	75	75	67	63	64	65	66	67	64	73	59	63	59				65.2
	MIN	34	36	41	49	43	43	47	48	38	46	50	50	37	42	46	42	41	53	51	45	40	53	41	39	50	38	32	35				43.2
COLFAX	MAX	65	58	57	49	51	56	52	52	48	56	57	52	54	52	57	67	68	64	54	66	67	62	65	59	48	51	52	50				56.8
	MIN	40	40	41	41	42	42	41	43	42	43	40	45	36	41	46	45	44	42	42	40	43	42	44	47	36	31	31	30				40.7
COLUSA 1 SSW	MAX	56	54	61	57	59	58	60	59	55	60	58	63	57	57	62	65	64	60	58	70	67	60	60	61	60	57	59	59				59.9
	MIN	37	45	48	48	49	48	52	49	47	50	45	52	39	48	50	57	51	52	52	45	49	51	53	55	49	35	37	39				47.4
CORCORAN IRRIG DIST	MAX	57	60	64	67	59	65	62	64	65	62	65	63	60	59	61	67	70	73	65	59	62	65	63	65	64	64	57	57				63.0
	MIN	37	36	50	50	47	45	47	50	44	43	46	50	41	43	42	44	45	49	53	48	43	43	45	47	49	41	35	38				44.7
CORONA	MAX	77	70	61	60	65	65	61	66	67	65	68	61	65	67	68	78	77	69	60	71	74	76		65	64	64	68	62				67.2
	MIN	49	35	53	52	48	46	47	47	49	46	47	42	51	40	41	43	43	46	53	40	45	43		50	52	42	40	39				45.5
COVELO	MAX	50	60	50	49	50	50	55	62	50	46	57	54	52	50	52	60	66	55	52	54	66	66	53	58	57	42	48	54				54.2
	MIN	30	32	38	42	41	43	45	42	42	37	38	46	32	34	44	50	50	48	48	42	40	41	42	48	36	32	30	28				40.0
COW CREEK	MAX	70	69	75	70	69	67	72	75	74	75	77	69	76	74	68	76	79	79	79	75	82	82	82	84	81	75	70	67				74.7
	MIN	45	45	55	58	49	49	53	55	50	52	50	51	49	47	45	45	48	52	54	54	50	55	57	54	66	53	49	49				51.4
CRESCENT CITY 1 N	MAX	63	63	60	61	55	62	60	57	56	60	58	56	52	55	58	60	64	65	58	59	60	59	64	62	58	54	54	59				59.0
	MIN	43	47	48	48	46	53	48	49	49	48	48	48	40	46	52	53	53	55	51	45	43	46	46	55	45	40	40	39				47.3
CROCKETT	MAX	56	60	61	61	64	62	64	62	59	61	60	59	58	62	65	67	67	59	60	66	65	62	62	62	62	61	60	60				61.7
	MIN	45	49	49	50	50	49	52	51	48	52	50	54	48	49	51	50	52	53	53	51	53	52	53	55	48	42	39	40				49.6
CULVER CITY	MAX	80	79	72	66	66	66	65	64	61	65	66	66	67	67	69	68	67	66	66	73	75	69	66	67	64	67	69	68				68.0
	MIN	57	46	55	53	47	48	43	53	46	49	49	49	51	46	47	45	52	53	50	45	48	53	56	53	52	48	42	43				49.3
CUYAMA	MAX	58	68	63	62	54	59	56	58	58	58	58	60	60	52	64	65	79	74	70	57	58	69	68	62	53	58	50	50				60.8
	MIN	37	50	47	46	37	38	41	45	35	37	35	38	36	31	34	36	39	45	47	38	37	40	45	37	37	40	27	31				38.8
CUYAMACA	MAX	50	53	59	46	42	46	56	58	56	52	56	55	57	48	58	67	63	67	65	45	47	59	61	60	58	43	47	46				54.3
	MIN	39	27	40	39	34	28	32	38	38	35	31	30	31	30	38	35	32	32	39	31	34	34	39	35	38	30	24	24				33.5
DAGGETT CAA AP	MAX	65	71	61	61	65	63	67	69	70	68	69	70	66	72	72	73	77	67	59	61	76	76	77	78	62	65	66	57				68.0
	MIN	39	39	44	47	45	39	46	48	43	42	42	38	41	39	43	40	42	44	49	44	47	49	49	46	47	42	36	36				43.1
DAVIS AGR COLLEGE	MAX	56	55	56	62	59	61	60	60	60	55	60	60	64	59	59	63	68	67	56	58	69	66	61	66	58	60	61	58				60.6
	MIN	41	46	49	49	49	47	51	48	45	51	46	53	37	48	48	47	46	50	52	48	47	48	50	54	44	38	39	39				46.8
DEEP SPRINGS SCHOOL	MAX	48	51	48	44	45	47	47		52	56	54	52	53	52	55	63	60	61	55	55	63	60	60	56	51	45	45	41				52.6
	MIN	21	24	20	34	33	28	34		25	31	26	24	32	24	22	21	28	30	32	32	30	32	36	32	35	29	23	22				28.1
DEER CREEK PH	MAX	42	42	42	41	44	49	44	45	41	53	51	47	48	43	48	57	61	51	47	59	62	58	60	52	44	43	44	44				48.6
	MIN	28	33	33	32	36	33	37	34	39	36	31	41	31	34	42	43	34	34	42	34	35	35	38	36	33	27	26	27				34.4
DENAIR	MAX	58	63	64	61	64	64	63	64	60	61	64	63	60	64	68	69	70	65	59	64	65	63	71	60	60	58	59	61				63.0
	MIN	36	46	50	48	48	46	53	45	41	50	44	53	39	48	46	43	46	50	53	47	43	48	43	53	46	36	35	39				45.5

See Reference Notes Following Station Index

DAILY TEMPERATURES

Station		1	2	3	4	5	6	7	8	9	10	11	12	13	14	15	16	17	18	19	20	21	22	23	24	25	26	27	28	29	30	31	Average
[illegible]	MAX	57	54	44	45	44	48	48	46	46	52	53	49	48	47	48	58	59	58	50	67	63	60	57	57	56	48	50	50				52.
	MIN	47	37	32	39	41	41	42	40	39	39	36	42	30	35	42	47	42	45	44	38	45	43	42	45	36	39	25	31				39.
[illegible]	MAX	[illegible]	56	51	49	53	60	55	53	47	61	56	56	58	53	60	69	72	65	53	68	68	66	70	64	50	54	53	53				58.
	MIN	[illegible]	43	[illegible]	46	46	45	46	43	45	45	42	48	38	42	44	50	46	44	50	41	48	44	48	50	41	33	32	33				43.
DONNER MEMORIAL ST PK	MAX	41	40	38	38	38	38	46	40	39	37	48	49	40	40	42	44	54	56	50	50	53	57	50	53	40	35	38	40				44.
	MIN	11	12	30	12	25	22	25	30	30	26	17	24	14	17	29	33	26	31	33	30	19	20	30	30	26	5	5	12				22.
DOWNIEVILLE RS	MAX	46	49	42	40	42	43	50	47	42	40	53	57	49	49	43	51	58	64	54	49	51	62	60	60	51	40	46	46				49.
	MIN	[illegible]	29	32	31	32	32	34	[illegible]	37	36	33	35	33	33	36	42	33	33	35	36	32	32	33	41	33	32	27	28				33.
[illegible]	MAX	46	49	48	47	48	49	51	51	48	48	51	52	48	46	52	55	61	65	61	52	58	62	60	58	50	42	40	43				51.
	MIN	27	32	35	[illegible]	35	33	33	33	33	29	27	35	27	33	39	43	46	45	40	35	29	34	33	40	31	25	22	26				33.
[illegible]	MAX	65	59	52	48	52	56	55	54	47	58	57	50	52	55	59	71	70	57	49	55	69	63	65	51	47	47	49	48				55.
	MIN	25	39	39	32	40	32	36	42	30	40	30	42	28	34	34	31	30	33	43	34	35	34	34	37	33	28	26	24				33.
DUTTONS LANDING	MAX			59	60	59	62	59			61	62	59	59	56			66	62	56	59	64			64	60	55	56	55				59.
	MIN			40	49	48	49	[illegible]			47	49	50	39	41			48	50	52	48	50			52	47	39	35	36				46.
EAGLE MTN	MAX	69	70	68	64	62	64	63	65	67	70	70	71	69	71	67	72	75	77	74	68	67	76	76	75	77	70	66	63				69.
	MIN	47	42	48	[illegible]	46	47	48	51	52	52	50	45	51	48	49	48	52	52	56	51	53	53	61	55	55	51	48	43				50.
EAST PARK RES	MAX	55	55	49	50	53	53	52	57	57	50	58	59	58	53	58	60	64	63	53	54	64	62	60	60	61	55	53	52				56.
	MIN	43	35	42	44	45	45	[illegible]	44	45	45	46	47	33	37	45	53	51	50	50	45	45	46	47	50	41	33	33	33				43.
EL CAJON 2 E	MAX	80	73	[illegible]	59	66	67	63	69	59	65	72	68	69	69	72	83	81	68	57	58	75	70	70	69	57	68	66	65				67.
	MIN	41	36	51	51	46	40	42	46	49	43	39	43	54	37	37	37	42	44	51	46	43	45	49	47	53	39	39	38				43.
EL CAPITAN DAM	MAX	73	80	72	65	59	71	[illegible]	68	66	68	67	72	71	63	68	77	83	82	66	60	72	75	69	70	70	63	71	72				69.
	MIN	46	42	48	52	48	44	44	46	49	45	45	46	49	46	46	47	43	48	47	47	49	45	50	48	50	40	42	41				46.
EL CENTRO 2 SSW	MAX	75	72	70	69	71	71	72	75	74	74	76	74	75	75	78	80	82	80	73	69	80	82	80	82	80	72	70	70				75.
	MIN	46	41	47	52	51	45	50	50	52	47	45	43	58	43	44	45	44	47	51	48	50	50	50	48	55	51	41	40				47.
ELECTRA PH	MAX	60	58	61	58	63	62	63	62	60	65	66	59	61	60	69	75	77	75	57	63	71	66	70	69	68	58	56	59				64.
	MIN	34	44	47	44	48	46	47	49	43	48	40	51	39	47	44	43	43	45	52	45	44	44	43	50	45	36	32	32				43.
ELK VALLEY	MAX	48	52	54	54	50	49	56	49	51	57	47	54	46	51	55	60	57	54	55	60	62	53	55	54	50	45	44	52				52.
	MIN	31	33	37	38	38	41	39	41	41	39	36	39	35	38	45	49	46	46	45	38	38	40	41	48	33	33	31	29				38.
ELSINORE	MAX	74	69	61	57	62	64	62	64	65	67	70	72	68	67	71	82	81	71	58	67	75	69	70	70	61	63	65	59				67.
	MIN	42	33	34	45	46	44	42	43	44	46	42	45	40	42	40	40	39	40	51	43	42	43	40	50	50	36	33	33				41
ESCONDIDO	MAX	76	73	60	57	64	64	64	65	66	65	68	62	63	66	69	76	78	65	59	66	72	68	67	66	63	62	63	63				66.
	MIN	45	38	48	53	46	40	42	41	41	43	40	47	53	39	38	40	41	45	52	44	43	46	54	49	52	40	36	35				44
ESCONDIDO CHURCH RCH	MAX	77	69	69	57	66	69	70	68	72	68	70	68	67	68	73	81	83	68	58	69	78	72	73	72	65	68	69	68				69
	MIN	49	45	50	50	46	41	43	45	47	45	41	47	50	41	41	43	41	42	50	43	44	47	46	47	49	39	37	36				44
EUREKA WB CITY	MAX	71	55	56	60	58	62	64	58	59	57	59	58	53	57	64	67	64	62	59	60	62	60	66	64	54	55	54	54				59
	MIN	41	47	47	47	48	55	50	51	51	44	55	48	43	49	56	55	56	52	48	48	45	48	49	50	45	40	40	36				48
FAIRFIELD POLICE STA	MAX	58	57	61	60	63	61	[illegible]	60	60	61	60	61	60	60	61	62	67	60	59	64	65	63	72	65	58	61	58	60				61
	MIN	46	45	46	49	45	46	52	48	44	51	46	54	39	49	49	48	46	50	52	50	48	51	54	55	46	38	35	37				47
FAIRMONT	MAX	51	54	52	55	48	54	54	57	55	59	58	58	57	54	58	70	67	68	65	52	53	68	64	66	53	51	44	53				57
	MIN	37	34	36	42	41	39	38	43	43	43	45	43	38	38	47	46	45	44	41	38	40	44	45	44	43	36	36	36				40
FALL RIVER MILLS INTAKE	MAX	44		48	46	48	46	48	50		46	50	44	50	44	42		56	58	52	48	58	56		56	52	42	44	48				49
	MIN	26		26	32	32	36	34	36		30	30	32	28	28	32		34	34	34	38	36	36		36	34	26	24	24				31
FIVE POINTS 5 SSW	MAX	58	58	66	63	69	64	64	63	63	69	62	61	59	65	68	68	74	65	61	62	65	65	69	66	65	59	60	69				64
	MIN	38	39	43	49	47	46	37	43	42	46	50	39	38	45	43	44	43	41	40	47	43	53	42	48	36	35	33	38				42
FOLSOM DAM	MAX	52	63	59	61	57	62	61	63	68	57	62	62	61	60	59	64	73	71	67	61	65	65	62	70	60	60	58	59				62
	MIN	31	48	52	54	49	49	50	50	47	49	46	47	43	46	52	55	54	52	50	49	49	52	51	53	44	41	39	38				47
FONTANA KAISER	MAX	73	70	61	57	62	64	61	64	65	63	69	65	64	64	68	80	82	75	60	69	73	70	65	63	63	62	66	63				66
	MIN	52	44	51	50	49	48	48	49	52	49	43	45	52	45	46	47	47	47	51	44	51	52	50	51	49	41	40	38				47
FOREST GLEN	MAX	50	52		45			47	55	55			55	47		50	54	61	50	50	52	60	65	60	54	53	42	50	48				52
	MIN	30	34		33			35	38	34			34	33		34	42	41	42	43	43	39	41	42	45	32	32	35	29				36
FORT BIDWELL	MAX	47	47	46	45	45	48	55	46	43	49	42	50	46	43	52	55	58	56	50	59	61	59	55	52	53	39	42	41				49
	MIN	25	29	32	30	33	33	35	33	34	35	27	33	33	30	37	42	38	35	37	37	35	30	40	40	31	27	25	23				32
FORT BRAGG	MAX	62	69	56	55	57	61	59	65	62	58	64	58	55	55	58	63	66	60	57	59	64	62	59	64	60	56	56	59				60
	MIN	43	47	45	46	47	49	49	49	49	48	50	52	40	41	49	55	54	53	53	49	44	47	50	54	45	38	39	35				47
FORT BRAGG AVN	MAX	68	56	54	57	60	58	63	61	60	60	57	57	55	57	62	63	59	57	60	61	60	61	63	60	57	58	59	61				59
	MIN	39	47	46	49	48	54	50	50	50	46	54	48	40	47	53	55	54	53	52	47	39	42	52	52	44	37	37	35				47
FORT JONES RS	MAX	57	56	49	52	50	54	57	53	55	58	56	48	45	45	57	62	56	53	55	60	62	51	57	54	47	45	44	48				53
	MIN	25	38	33	39	34	33	39	36	36	30	31	38	27	32	38	43	44	42	40	42	34	34	36	43	32	29	26	24				3
FORT ROSS	MAX	66	57	58	60	58	57	63	63	58	66	58	61	58	56	59	70	58	56	60	62	63	61	62	59	60	62	60	66				6
	MIN	50	50	50	50	48	53	52	50	51	48	54	50	40	47	54	56	52	53	54	48	45	47	54	54	46	38	38	38				4
FRESNO WB AP	MAX	61	62	65	60	66	65	63	67	60	64	62	58	59	63	67	72	76	64	58	64	66	63	67	61	59	57	58	56				6
	MIN	37	40	50	48	47	46	51	48	41	43	45	49	40	45	40	44	44	52	52	45	42	45	49	48	45	38	33	38				4
FRIANT GOVT CAMP	MAX	61	61	61	64	61	64	64	63	66	59	65	62	59	60	63	67	72	76	63	59	64	65	65	66	62	58	56	58				6
	MIN	37	43	48	49	46	47	46	46	40	39	37	38	35	35	44	44	44	48	51	43	40	41	44	46	40	33	31	32				4
GIANT FOREST	MAX	36	42	42	43	39	39	40	43	38	40	43	44	37	39	44	48	49	50	49	38	43	50	51	52	46	32	33	32				4
	MIN	19	30	30	29	23	23	28	30	24	27	21	25	24	27	23	27	28	29	30	30	29	29	31	31	28	15	14	18				2
GILROY	MAX	61	65	65	66	62	65	65	66	62	60	67	65	61	63	63	66	75	67	60	65	64	69	61	72	64	58	61	59				6
	MIN	37	40	44	47	45	42	46	49	48	47	51	52	36	46	49	41	46	46	49	45	49	48	40	49	44	35	34	36				4
GLENNVILLE	MAX	60	63	59	56	56	57	55	60	57		59	52	49	56	62	71	72	69	54	54	68	68	59	63	58	47	48	42				5
	MIN	39	52	41	40	39	29	29	34	33		32	34	37	32	30	29	32	39	39	34	29	34	37	30	38	35	28	32				3
GRANT GROVE	MAX	40	48	39	38	36	47	43	45	37	43	47	44	38	40	48	55	61	59	49	39	42	53	55	49	44	33	33	34				4
	MIN	21	28	28	27	22	23	27	29	25	25	27	27	22	22	28	27	32	32	33	30	29	32	32	31	27	13	14	15				2
GRASS VALLEY	MAX	55	62	48	47	45	48	47	47	53	53	53	54	48	50	47	52	53	62	55	49	57	65	59	64	49	43	49	53				5
	MIN	34	39	38	40	42	40	41	42	42	41	38	42	33	34	40	44	43	44	45	38	43	42	44	44	35	31	29	30				3
GRATON 1 W	MAX	56	55	54	60	60	55	60	59	57	61	56	59	57	56	60	67	63	55	57	62	63	62	63	59	57	59	57	60				5
	MIN	36	45	48	46	48	47	52	49	44	52	51	50	35	46	54	55	51	52	52	49	51	48	53	53	43	36	32	32				4
HAIWEE	MAX	53	56	54	54	48	54	50	54	59	56	58	60	59	56	58	60	66	66	64	40	56	62	64	66	64	50	48	48				5
	MIN	31	31	38	42	35	35	36	42	36	36	37	38	40	36	34	34	39	41	38	38	40	42	44	43	42	34	34	34				3

See Reference Notes Following Station Index

Station		1	2	3	4	5	6	7	8	9	10	11	12	13	14	15	16	17	18	19	20	21	22	23	24	25	26	27	28	29	30	31	Average
HALF MOON BAY 2 NNW	MAX	60	60		60	60	62	63					58	57	60	60	64	66	63	[illegible]	64	56			64	58	61	57	56				60.4
	MIN	50	50		52	49	51	54					52	41	41	50	50	52	53	53	50	45			49	50	40	40	39				48.1
HAMILTON AFB	MAX	53	58	58	60	62	57	60	59	57	60	57	60	56	58	61	64	63	58	60	65	59	[illegible]	64	60	57	58	56	61				59.3
	MIN	47	51	51	51	53	51	53	47	45	52	51	50	41	50	56	51	54	54	54	[illegible]	52	[illegible]	55	51	46	40	39	40				49.5
HAMILTON AFB 1 E	MAX	56	56	56	58	59	59	60	60	60	58	56	59	56	59	61	64	64	[illegible]	59	63	64	62	64	63	60	58	58	59				59.7
	MIN	47	47	49	49	48	48	52	50	48	52	40	53	38	48	54	50	50	53	53	47	48	49	52	55	45	35	36	36				47.6
HANFORD	MAX	69	63	66	61	68	63	67	63			63	60	60	64	70	73	76	68	60	65	67	65	67	63	62	58	59	59				64.6
	MIN	34	48	49	48	46	44	48	41				50	49	42	40	42	42	43	53	45	42	42	45	46	47	37	33	33				43.6
HAPPY CAMP RS	MAX	52	51	52	54	53	49	58	58	52	57	57	48	48	48	52	57	57	55	54	64	63	60	56	56	52	51	50	56				54.3
	MIN	36	37	39	39	40	43	44	41	39	41	40	41	36	32	35	45	46	46	45	45	44	44	46	48	36	33	37	30				40.3
HAT CREEK PH 1	MAX	49	48	46	49	50	53	50	54	50	50	53	47	55	49	43		61	60	54	51	62		61	60	53	47	48	48				52.0
	MIN	25	27	32	31	32	35	36	34	35	29	28	33	24	25	34		32	31	34	35	32		35	41	34	23	21	24				[illegible]
HAYFIELD PUMP PLANT	MAX	68	69	74	63	62	67	67	69	73	72	71	69	72	71	72	75	77	82	77	67	66	75	76	78	76	68	66	64				70.9
	MIN	43	34	41	50	45	42	44	47	47	46	45	40	47	39	43	40	42	43	50	46	53	46	51	46	52	50	50	42				45.1
HEALDSBURG	MAX	58	56	54	58	58	56	62	59	57	65	59	61	60	57	60	70	64	60	59	64	64	61	64	61	58	59	59	63				60.2
	MIN	37	48	46	47	45	49	52	49	47	53	52	54	37	47	55	56	53	53	52	47	51	53	54	54	43	37	34	39				48.0
HENSHAW DAM	MAX	60	62	63	54	50	57	62	62	60	58	61	65	63	58	62	70	77	78	70	51	59	[illegible]	65	65	63	52	55	57				61.8
	MIN	32	30	35	44	42	37	35	36	39	38	32	32	37	34	34	33	32	34	38	37	36	38	34	39	41	30	30	28				35.4
HETCH HETCHY	MAX	50	53	45	44	43	48	53	49	43	43	58	58	47	52	46	58	64	70	58	47	59	67	62	65	48	39	42	48				52.1
	MIN	30	30	32	32	34	32	33	39	32	35	33	37	30	30	32	32	38	35	39	35	34	37	38	38	38	24	25	27				33.3
HOLLISTER	MAX	67	72	66	65	67	65	66	65	63	72	67	62	65	64	72	76	72	61	[illegible]	71	71	65	72	66	62	64	62	63				66.9
	MIN	39	49	46	50	46	49	53	49	46	52	52	54	41	48	50	45	46	49	55	48	46	49	42	51	46	39	37	37				46.9
HUNTINGTON LAKE	MAX	47	37	46	34	41	45	41	36	41	41	42	39	40	41	54	56	54	50	41	47	52	50	49	40	34	30	34	29				42.5
	MIN	22	31	28	20	24	23	23	24	17	28	20	30	14	24	23	25	27	31	31	25	25	30	27	27	23	9	8	13				23.3
IDRIA	MAX	66	58	52	51	59	54	56	58	52	61	60	59	52	58	61	69	70	65	59	57	61	63	65	62	53	51	50	50				58.3
	MIN	32	40	37	37	36	38	41	36	34	34	38	43	30	34	39	40	46	42	41	38	38	37	34	43	36	29	27	28				36.7
IDYLLWILD RS	MAX	52	50	46	41	45						60	59	59	60			72	69	62	52	62			54	58	48	49	47				55.5
	MIN	40	40	34	30	27						26	28	27	28			29	32	38	29	31			27	33	25	20	19				29.6
IMPERIAL	MAX	75	71	71	66	71	71	72	75	74	74	78	75	77	75	77	80	81	80	71	70	80	81	79	80	74	73	70	70				74.7
	MIN	46	42	47	53	53	46	50	51	52	51	45	44	55	45	45	48	46	47	52	47	53	50	51	51	58	52	41	40				48.6
INDEPENDENCE	MAX			57	59	58	57	54			61	66	64	60	61			72	71	69	44	61			72	63	53	53	55				60.5
	MIN			26	26	26	31	31			30	31	34	35	32			30	38	36	32	38			38	40	30	29	31				32.2
INDIO US DATE GARDEN	MAX	79	77	76	63	59	70	72	73	75	76	79	83	74	75	77	79	82	84	79	60	71	79	80	82	81	74	74	75				75.3
	MIN	43	41	46	52	42	44	46	47	51	56	48	44	54	51	48	44	44	49	52	47	53	50	50	57	55	54	51	41				48.5
INYOKERN	MAX	60	62	60	55	64	60	62	64	63	66	65	63	64	63	65	70	78	70	61	63	76	73	71	72	65	59	58	56				64.6
	MIN	31	30	46	45	47	35	43	44	34	38	38	44	34	34	36	30	36	44	43	45	43	44	44	41	43	41	31	32				39.1
IRON MTN	MAX	68	68	72	70	63	66	68	67	70	70	69	69	73	70	71	74	76	79	76	69	66	76	79	77	79	73	66	64				71.0
	MIN	39	42	42	53	48	45	45	48	44	49	47	44	46	44	45	47	47	47	50	53	54	53	56	53	54	51	50	41				47.[illegible]
JESS VALLEY	MAX	44	46	44	48	40	45	48	44	38	48	44	42	40	38	50	47	56	54	48	57	61	56	56	46	40	35	43	36				46.2
	MIN	25	32	30	30	32	31	34	30	30	34	22	32	26	28	33	37	36	42	38	31	30	31	32	38	30	22	16	18				30.4
JOICE ISLAND	MAX	53	55	60	59	60	58	56	57	54	58	58	57	58	57	60	66	60	52	55	63	61	61	66	59	56	56	54	55				58.0
	MIN	44	43	47	48	48	46	51	49	48	51	48	54	42	49	49	48	51	52	52	50	52	50	53	55	49	41	40	40				48.2
JULIAN WYNOLA	MAX	54	65	52	48	49	55	58	56	54	58	64	55	50	57	66	70	74	64	55	52	61	60	61	59	47	49	54	52				57.1
	MIN	46	32	46	38	38	33	30	35	42	40	33	37	44	29	30	36	38	37	44	33	35	37	34	33	41	30	25	25				35.8
KENTFIELD	MAX	57	55		57	57	60	58	60	56	56	58	59	60	58	57	60	66	65	57	65	65	61	63	66	60	58	60	58				59.7
	MIN	39	42		45	50	47	52	48	43	51	47	50	40	43	51	49	51	54	53	48	45	45	50	53	49	41	34	36				46.5
KERN RIVER PH 1	MAX	71	73	68	62	63	62	65	66	61	63	63	60	57	60	70	74	80	74	72	70	69	67	64	75	67	56	55	52				65.7
	MIN	49	57	52	51	49	48	51	52	49	46	51	50	45	44	47	50	59	63	54	50	47	49	54	51	50	43	42	43				49.9
KERN RIVER PH 3	MAX	62	61	62	60	62	58	58	61	61	62	65	57	56	66	67	72	73	68	65	64	70	68	66	65	59	54	55	51				62.4
	MIN	38	40	45	41	42	34	42	44	35	36	34	39	42	33	37	32	44	53	43	42	35	40	40	35	42	33	32	30				38.7
KETTLEMAN CITY 1 SSW	MAX	58	65	67	64	63	65	63	64	67	64	66	64	61	59	61	67	68	72	67	61	62	65	65	66	66	64	58	60				64.0
	MIN	39	42	49	49	48	42	44	46	47	46	47	51	38	43	41	41	46	50	52	47	41	47	49	45	50	39	37	40				44.9
KETTLEMAN STA	MAX	67	73	67	62	68	65	66	68	66	68	66	65	61	66	71	72	74	71	62	63	68	67	70	66	66	60	60	59				66.3
	MIN	43	55	49	50	48	52	50	48	46	50	52	52	40	45	44	49	50	54	52	51	48	54	48	48	50	40	43	45				48.4
KING CITY	MAX	69	69	69	64	66	64	64	67	66	68	66	67	64	66	71	77	77	71	67	70	73	72	70	67	63	61	61	62				67.5
	MIN	37	50	49	49	45	45	52	41	40	46	49	52	37	41	44	47	45	51	53	46	50	51	40	50	45	39	33	33				45.0
KLAMATH	MAX	61	58	60	62	56	61	60	55	57	62	55	57	51	53	58	61	64	63	58	64	65	59	63	61	58	56	53	58				58.9
	MIN	39	45	43	48	45	42	45	47	47	44	46	47	42	45	50	53	51	53	50	47	43	48	45	44	43	39	38	34				45.1
LAGUNA BEACH	MAX	77	70	63	64	65	62		67	66	65	65	64		65	65		63	64	64	69	70	64	67	66		65	65	65				65.8
	MIN	50	42	55	53	43	41		44	47	46	45	45		44	44		45	52	52	44	44	44	53	52		50	41	40				46.5
LAKE ARROWHEAD	MAX	56	50	44	41	45	50	51	47	55	50	54	50	50	56	66	68	62	57	48	49	61	58	57	55	45	43	45	43				52.0
	MIN	34	35	34	33	34	30	33	39	31	34	28	32	34	30	31	36	38	42	35	32	37	37	35	35	33	27	23	22				33.0
LAKE CITY	MAX					43	45	51	52	46	47	47	46	50	42	47	52	56	59	49	56	55	58	59	57	48	40	38	39				49.3
	MIN					28	27	28	24	29	28	22	27	26	26	28	32	34	35	33	32	27	33	31	29	27	22	20	18				27.8
LAKEPORT	MAX	57	52	48	52	52	51	59	54	50	60	57	55	55	52	57	62	61	58	54	64	63	63	59	59	54	54	52	57				56.1
	MIN	36	44	44	44	41	43	42	45	40	40	45	45	31	42	48	50	47	49	48	44	43	43	50	50	39	30	30	28				42.2
LAKESHORE	MAX	60	46	49	50	50	50	52	54	48	62	48	61	54	44	54	57	56	52	53	74	64	58	65	56	54	56	58	61				55.2
	MIN	33	37	39	42	43	46	44	42	45	41	42	46	32	32	39	50	48	47	45	44	44	42	48	48	43	30	30	31				41.2
LAKE SPAULDING	MAX	51	48	37	38	37	45	42	39	35	49	48	40	44	38	42	56	56	56	43	56	58	57	54	51	42	38	42	38				45.7
	MIN	22	29	31	30	32	28	31	31	31	30	26	33	20	30	37	35	30	34	34	32	30	28	33	35	28	17	12	20				28.9
LA MESA	MAX	80	69	65	60	66	66	65	68	66	67	68	65	65	68	69	79	77	63	59	60	73	66	68	68	63	62	65	63				66.9
	MIN	50	47	54	54	49	45	47	49	51	48	45	51	54	44	45	47	45	47	53	49	48	50	53	51	53	47	42	42				48.6
LANCASTER	MAX	62	63	60	54	60	58	64	60	60	62	64	61	52	63	72	71	73	66	53	59	75	71	71	67	56	55	57	50				62.1
	MIN	35	27	33	42	41	43	36	45	46	43	38	36	40	41	43	38	34	42	44	42	31	39	43	37	38	36	29	32				38.4
LAS PLUMAS	MAX	64	58	58	54	54	60	58	56	54	60	58	61	60	50	61	68	68	66	64	69	69	64	68	64	64	57	57	59				60.8
	MIN	43	47	43	47	49	50	49	48	48	46	47	45	42	46	50	43	52	50	52	47	51	50	50	53	45	38	40	36				46.7
LE GRAND	MAX	59	60	64	56	67	60	63	66	61	69	66	61	61	63	70	71	74	68	59	65	67	64	66	69	60	59	59	58				63.8
	MIN	38	44	47	46	46	46	52	48	40	45	42	51	39	45	43	41	43	49	52	47	42	49	47	45	44	36	31	30				43.9

See Reference Notes Following Station Index

DAILY TEMPERATURES

Station		1	2	3	4	5	6	7	8	9	10	11	12	13	14	15	16	17	18	19	20	21	22	23	24	25	26	27	28	29	30	31	Average
LEMON COVE	MAX	65	63	69	68	66	67	65	67	63	66	64	57	62	62	75	77	72	67	57	67	68	69	67	64	60	57	60	56				65.0
	MIN	38	39	49	50	49	45	47	47	42	45	50	48	43	46	45	43	51	54	52	43	47	45	47	46	49	39	35	42				45.6
LINDSAY	MAX	65	62	69	60	65	65	66	65	64	65	65	57	60	62	68	76	78	68	62	64	67	68	68	66	60	58	56	56				64.5
	MIN	35	34	47	48	45	41	47	49	43	40	47	47	41	42	41	41	41	49	52	43	39	42	51	47	50	41	34	39				43.4
LIVERMORE	MAX	62	57	65	62	62	67	62	64	62	60	65	63	59	64	65	70	72	67	61	66	64	67	68	74	66	56	58	60				63.9
	MIN	36	43	45	49	45	45	45	45	41	52	46	46	39	39	48	49	45	49	53	47	49	47	49	54	47	37	34	35				45.0
LLANO SHAWNEE HILLS RCH	MAX	57	61	52	50	55	55	60	57	59	59	58	64	53	61	69	73	74	68	56	52	65	65	67	68	58	51	51	45				59.4
	MIN	39	36	42	41	35	38	39	41	38	41	38	43	35	43	41	44	48	51	40	39	44	48	44	44	40	33	30	28				40.1
LODI	MAX	55	60	62	58	63	62	63	64	56	64	60	60	61	62	66	69	70	57	59	64	62	62	70	59	59	58	57	62				61.6
	MIN	37	49	50	48	49	49	52	43	41	51	42	53	37	49	47	45	46	51	52	46	45	46	44	54	48	35	34	34				45.6
LOMPOC SEWAGE PLANT	MAX	72	67	64	63	66	64	62	65	65	67	70	64	62	65	65	74	70	61	66	71	68	64	66	64	64	64	62	62				65.6
	MIN	42	54	51	54	51	47	52	50	41	45	48	45	40	37	47	45	46	51	54	42	46	54	44	46	52	39	38	39				46.4
LONG BEACH	MAX	76	70	63	62	64	68	64	62	65	62	64	59	66	65	66	70	69	68	64	69	73	68	66	62	65	67	67	63				66.0
	MIN	53	44	52	50	46	45	45	48	43	46	43	47	48	45	45	45	49	50	48	43	48	50	51	52	50	45	42	41				46.9
LOS ANGELES WB AP	MAX	78	66	66	64	68	68	66	62	68	66	68	63	69	68	68	70	68	63	66	73	72	65	68	66	67	67	68	67				67.4
	MIN	58	51	57	55	52	52	52	55	48	53	50	53	54	50	51	50	53	56	52	50	53	58	59	58	54	50	48	48				52.9
LOS ANGELES WB CITY	MAX	76	66	62	63	64	68	66	63	67	67	70	62	69	68	70	78	77	63	64	72	76	66	66	66	67	68	69	66				67.8
	MIN	60	50	56	53	52	52	53	55	49	52	50	52	54	50	52	52	52	56	52	50	53	57	59	57	53	51	46	48				52.7
LOS BANOS	MAX	49	61	65	60	68	65	66	68	63	70	65	64	64	65	69	71	67	61	61	67	60	65	71	63	62	63	62	60				64.1
	MIN	36	41	48	49	49	44	51	44	41	48	50	53	37	47	45	42	43	53	53	47	42	47	43	52	45	37	34	35				44.9
LOS GATOS	MAX	65	59	61	56	63	59	58	60	57	65	65	63	64	64	62	75	66	61	65	67	64	63	75	63	59	61	61	60				62.9
	MIN	37	50	46	46	46	48	51	49	46	46	50	54	40	48	48	48	53	52	53	48	40	49	48	48	46	38	38	38				46.6
LUCERNE VALLEY 2 W	MAX			64	57	59	61	65	66	63	61	65	68	65	68	70	77	76	75	62	76	74	70	72	64	56	59	59					66.1
	MIN					40	31	30	30	24	23	23	22	28	27	30	34	30	41	47	45	37	41	35	45	34	26	25					32.5
MADERA	MAX	60	60	59	65	60	67	63	63	67	62	68	66	59	62	64	71	72	74	62	59	65	67	67	69	60	60	61	60				64.0
	MIN	39	39	39	50	48	46	46	48	41	41	45	45	39	44	44	45	43	47	53	48	43	50	47	47	44	38	34	38				44.0
MANDEVILLE ISLAND	MAX	53	59	61	59	63	59	62	62	57	60	59	59	58	61	66	66	67	57	59	66	60	63	70	67	58	58	55	58				60.8
	MIN	35	45	48	48	48	45	52	41	42	49	44	53	44	49	46	49	41	50	52	49	46	45	47	54	49	44	45	43				46.5
MANZANITA LAKE	MAX	35	45	35	35	40	35	42	44	35	35	37	40	40	33	39	42	42	42	41	39	45	48	47	42	40	30	42	35				39.5
	MIN	12	30	28	28	27	26	32	29	28	10	12	34	12	19	29	38	38	37	33	28	27	29	30	35	26	11	9	15				25.4
MARICOPA	MAX	64	75	71	64	66	62	64	64	64	67	65	60	59	62	69	73	74	73	65	65	69	68	65	73	68	58	59	56				65.8
	MIN	43	52	51	50	46	46	52	51	46	45	47	45	43	41	43	47	50	59	52	49	44	48	54	49	53	42	39	42				47.5
MARTINEZ FIRE STA	MAX	57	53	61	62	61	63	59	62	61	59	59	60	60	59	65	66	66	63	57	60	67	62	63	66	63	59	59	57				61.0
	MIN	43	45	45	47	46	45	51	47	44	52	48	52	42	49	49	46	52	51	52	51	52	49	54	55	42	41	38	37				47.3
MARYSVILLE	MAX	59	58	58	62	58	60	61	60	62	54	60	60	59	60	58	65	70	68	56	57	69	66	61	66	58	60	59	59				60.8
	MIN	39	48	49	48	50	48	50	49	48	50	46	51	40	49	50	53	51	50	52	49	51	53	52	56	46	40	38	40				48.1
MC CLOUD	MAX	44	50	37	38	40	43	47	45	44	39	50	44	47	45	43	47	49	49	45	48	61	52	55	49	46	41	45	48				46.1
	MIN	26	28	32	32	33	34	39	35	36	34	31	34	25	26	33	42	43	39	38	34	32	32	38	43	33	23	21	22				32.8
MECCA 3 SE	MAX	75	74	71	63	63	68	66	71	70	74	78	80	70	77	74	72	76	78	79	67	71	77	75	78	75	75	74	73				73.0
	MIN	44	38	43	52	44	46	47	49	50	50	48	44	48	49	46	45	45	47	47	49	55	50	52	51	59	54	48	42				47.9
MERCED FIRE STA 2	MAX	58	59	64	60	67	62	65	66	63	66	66	65	60	64	70	71	71	67	59		66	65	70	68	61	58	60					64.3
	MIN	36	44	50	49	49	45	52	45	42	47	44	44	40	40	45	44	45	44	53		42	42	46	52	46	39	33					44.5
MIDDLEWATER	MAX	58	65	65	62	63	59	60	66	64	65	62	60	59	63	67	70	69	72	63	63	65	69	66	69	63	56	57	56				63.4
	MIN	39	37	50	50	48	48	47	48	44	48	50	47	39	38	43	42	43	46	45	46	43	47	46	45	50	37	36	38				44.3
MILL CREEK 2	MAX	65	65	61	49	53	59	56	58	56	57	65	64	56	57	65	76	76	75	67	61	68	65	61	59	56	57	57	56				61.4
	MIN	47	44	47	43	42	40	42	46	40	42	41	47	42	39	43	48	58	53	44	40	46	51	43	41	45	38	39	39				43.9
MINERAL	MAX	39	44	35	36	36	36	39	42	38	36	43	40	42	38	42	44	47	50	44	42	54	56	51	46	41	37	38	39				42.0
	MIN	25	32	31	31	32	33	33	32	32	26	27	32	24	19	32	32	35	35	32	30	30	31	35	35	29	19	18	21				29.4
MODESTO	MAX	57	64	63	59	66	64	64	62	59	65	65	62	61	64	69	70	68	58	59	66	63	64	71	61	59	60	60	63				63.1
	MIN	40	47	50	49	49	49	53	45	42	49	44	48	39	50	48	46	49	53	50	49	46	46	46	53	44	38	37	38				46.3
MONO LAKE	MAX	40	38	40	41	47	45	46	45	46	44	50	46	45	50	54	56	58	54	44	47	50	52	55	54	39	38	40	32				46.3
	MIN	23	24	31	25	29	26	27	29	28	28	30	36	21	26	28	29	31	32	37	32	31	30	26	32	27	17	18	19				27.6
MONTEREY	MAX	71	64	63	60	66	64	64	62	62	62	61	62	65	65	61	72	66	62	65	66	71	65	66	66	61	61	60	62				64.1
	MIN	45	42	44	48	46	47	53	46	47	50	48	48	44	43	50	50	49	52	51	48	48	48	47	50	50	41	39	40				46.9
MONTICELLO DAM	MAX	57	59	54	57	59	59	60	62	58	55	62	59	59	57	58	62	67	66	55	56	69	65	64	68	58	56	61	59				60.0
	MIN	39	41	47	49	46	45	45	49	46	50	47	49	36	38	48	50	50	51	51	50	49	51	51	54	49	36	36	36				46.0
MOUNTAIN PASS	MAX	50	52	57	47	47	52	51	53	55	57	56	58	56	53	57	62	67	65	57	55	62	63	60	62	56	54	47	47				55.6
	MIN	29	33	32	40	37	32	33	40	35	34	34	32	29	30	35	38	40	38	37	38	40	42	43	45	38	33	24	25				35.2
MT DIABLO NORTH GATE	MAX	55	59	50	51	51	56	53	55	54	51	52	52	52	56	53	57	67	64	53	53	60	62	62	65	52	47	55	53				55.4
	MIN	39	44	41	43	43	45	47	44	44	45	46	46	36	39	44	49	52	48	47	46	47	44	48	48	42	37	36	40				43.9
MOUNT HAMILTON	MAX	51	46	45	40	45	43	45	43	42	49	52	46	43	46	46	61	55	52	47	53	59	55	56	48	41	40	42	42				47.6
	MIN	42	34	30	35	33	35	36	33	32	38	38	31	27	33	39	40	43	38	36	36	40	41	41	38	29	24	28	26				34.9
MOUNT HEBRON RS	MAX	44	44	45	42	44	47	48	52	50	50	52	45	48	44	43	56	55	52	48	50	56	60	50	53	47	40	40	42				48.1
	MIN	23	30	32	34	32	30	32	27	32	29	26	32	28	30	32	38	41	40	37	33	28	28	26	32	30	27	20	18				30.3
MOUNT SHASTA WB CITY	MAX	54	42	38	41	42	44	44	44	41	51	43	49	45	43	48	50	48	46	48	60	57	53	50	48	42	45	45	44				46.6
	MIN	30	32	32	33	35	40	38	38	36	30	32	33	23	31	42	43	44	38	38	35	35	34	41	34	31	24	21	25				33.9
MT WILSON FC 338B	MAX	54	52	40	40	42	51	53	44	51	50	56	54	51	57	65	69	67	62	49	50	61	59	59	57	50	43	46	44				52.7
	MIN	42	37	34	31	31	33	36	39	33	38	39	40	32	40	42	52	48	45	31	31	38	45	43	41	34	25	26	29				37.0
NACIMIENTO DAM	MAX	68	66	61	60	62	60	61	65	61	69	67	66	62	68	70	75	75	67	63	67	72	70	71	70	59	60	59	61				65.5
	MIN	35	51	48	49	44	44	49	45	48	47	50	49	40	45	47	49	48	48	53	45	47	49	47	44	46	37	37	35				45.6
NAPA STATE HOSPITAL	MAX	61	59	60	60	61	63	64	61	63	62	63	60	64	61	61	72	67	68	60	66	64	61	67	63	68	64	58	60				62.9
	MIN	42	40	41	49	50	48	48	50	49	48	48	54	33	42	52	48	49	47	50	48	42	43	50	45	31	35	34	35				44.7
NEEDLES CAA AP	MAX	68	65	65	60	66	64	68	69	69	67	67	68	71	65	69	74	75	71	72	68	78	79	79	79	69	67	63	62				69.2
	MIN	47	42	50	51	45	43	49	50	48	48	46	42	55	43	44	44	47	45	52	55	53	53	55	53	55	51	47	40				48.3
NEVADA CITY	MAX	51	61	47	47	45	48	53	48	48	49	52	55	50	49	48	53	61	63	55	50	60	64	59	62	49	43	46	48				52.3
	MIN	29	31	37	36	42	37	41	41	41	41	34	39	31	32	40	43	36	35	46	35	37	35	37	41	37	29	26	26				36.3
NEWARK	MAX			61	62	60	64	67			64	65	66	60	60			70	65	61	64	66			70	63	60	60	59				63.4
	MIN			43	51	51	51	52			44	45	50	41	48			48	52	54	49	52			50	49	38	37	35				47.0

See Reference Notes Following Station Index

DAILY TEMPERATURES

Station		1	2	3	4	5	6	7	8	9	10	11	12	13	14	15	16	17	18	19	20	21	22	23	24	25	26	27	28	29	30	31	Average
		Day Of Month																															
NEWMAN	MAX	62		64	60	68	64	65	67		68	65	63	64	66	68		71	64	59	68	65		73		64	61	63	63				65.0
	MIN	39		37	47	46	45	52	48		44	47	53	33	49	46		43	52	52	47	47			47	47	37	35	37				44.8
NEWPORT BEACH HARBOR	MAX	74	67	63	64	65	65	63	63	65	64	66	61	65	64	64	60	63	62	64	68	77	65	65	63	63	62	62	64				64.7
	MIN	53	48	57	54	50	48	48	53	51	50	50	53	53	48	48	48	52	56	55	48	49	54	55	56	56	49	42	45				51.0
NORTH FORK RS	MAX	58	62	53	55	52	57	56	60	53	54	60	57	52	54	60	64	71	73	60	55	67			65	53	45	50	52				57.6
	MIN	31	34	36	37	39	35	39	43	33	38	37	41	32	35	36	36	38	40	37	35	39			38	39	27	27	30				35.8
NORTH HOLLYWOOD	MAX	75	66	65	60	64	68	67	62	69	67	72	66	71	70	71	82	75	69	63	73	76	70	67	64	65	66	68	66				68.5
	MIN	55	40	54	51	48	44	48	55	42	45	43	45	51	42	47	45	44	54	56	41	46	52	56	51	43	48	45	41				47.6
OAKDALE WOODWARD DAM	MAX	59	60	58	60	55	62	63	61	63	56	64	62	60	58	59	55	67	69	64	57	63	62	62	68	60	52	56	56				60.4
	MIN	37	36	37	47	45	49	49	49	45	48	40	39	36	37	50	51	51	51	48	41	42	45	43	46	43	36	34	33				43.1
OAKLAND	MAX	58	62	60	61	62	60	58	59	56	63	62	60	61	61	65	73	65	59	63	65	67	67	70	57	59	62	60	60				62.0
	MIN	45	48	46	49	48	50	50	47	47	50	48	50	40	40	52	50	50	51	52	48	50	48	49	52	45	39	38	38				47.1
OAKLAND WB AP	MAX	59	61	61	61	63	62	60	59	57	62	59	60	57	62	65	69	65	61	61	63	63	62	66	61	59	60	57	62				61.3
	MIN	46	51	48	51	50	51	50	48	48	51	49	49	41	51	55	49	52	55	54	50	53	52	51	56	49	40	39	39				49.2
OCEANSIDE PENDLETON	MAX	80	71	63	62	66	63	63	63	63	63	62	68	67	67	63	62		63	62	64	67	65	64	64	64	63	62	62				64.7
	MIN	46	46	55	53	49	48	48	48	52	48	46	48	53	47	46	46	48	52	51	50	49	51	57	54	56	49	42	41				49.3
OJAI	MAX	73	62	65	59	64	65	67	66	64	68	73	64	67	67	72	83	79	66	65	72	80	70	65	67	67	66	68	66				68.2
	MIN	45	39	52	52	42	41	46	52	35	42	40	41	42	36	39	41	39	49	51	40	42	44	53	52	48	43	37	34				43.5
OPIDS CAMP FC 57 BE	MAX	54	49	44	43	41	47	46	46	48	51	54	51	50	55	63	66	60	57	48	53	61	58	57	53	48	47	49	47				51.6
	MIN	38	36	38	33	33	31	39	36	33	40	38	38	36	37	41	45	43	41	33	35	43	42	40	35	39	31	30	29				36.9
ORANGE COVE	MAX	60	62	64	66	63	65	65	66	64	61	65	63	57	59	62	68	72	76	65	59	62	68	65	66	63	59	56	58				63.5
	MIN	36	38	48	47	45	43	48	46	40	41	42	48	38	44	40	41	41	47	51	43	41	45	48	45	47	35	32	38				42.8
ORICK PRAIRIE CR PARK	MAX	64	58	59	63	52	57	59	57	60	68	55	57	49	54	57	63	60	57	59	61	60	62	63	63	58	55	54	59				58.7
	MIN	43	42	41	49	44	46	44	44	46	42	46	46	40	44	49	53	49	44	48	45	39	42	43	43	42	37	37	32				43.6
ORINDA BOWMAN	MAX	53	57	60	57	60	61	57	60	59	56	61	59	60	58	61	69	68	59	60	65	62	65	70	58	56	58	57	58				60.1
	MIN	39	43	46	46	46	43	51	38	42	45	43	50	34	46	53	44	43	51	53	47	49	44	48	52	46	33	30	30				44.1
ORLAND	MAX	58	57	51	55	55	55	56	56	59	50	59	54	59	57	53	63	64	63	54	56	69	60	58	61	56	57	57	59				57.5
	MIN	38	43	46	45	48	48	49	48	47	48	44	48	34	39	48	52	51	51	51	46	47	50	50	51	43	33	34	39				45.4
ORLEANS	MAX	51	52	53	54	52	50	61	55	58	58	51	54	50	48	61	60	58	55	60	65	64	64	57	57	55	53	52	60				56.0
	MIN	38	40	41	42	43	44	46	46	44	42	44	44	40	39	42	49	49	50	47	49	48	48	45	51	42	38	38	31				43.6
OROVILLE 1 WSW	MAX	59	61	58	62	60	62	64	60	59	56	61	59	64	61	62	67	70	68	58	59	67	65	66	66	67	56	54	57				61.7
	MIN	34	46	46	47	50	50	50	50	50	49	42	50	38	47	47	51	48	49	51	41	49	49	48	54	45	38	33	33				45.9
OROVILLE 7 SE	MAX	60	62	60	60	57	60	60	56	56	52	60	57	60	58	55	63	58	60	60	56	65	67	62	65	58	53	56	54				58.9
	MIN	35	41	45	47	47	50	50	48	45	48	40	45	38	38	41	44	46	51	48	40	42	41	48	50	42	35	31	33				43.2
OXNARD	MAX	74	72	73	65	65	66	65	65	64	68	69	64	66	66	67	68	70	64	65	71	72	70	70	70	64	66	66	64				67.5
	MIN	56	54	46	56	50	48	50	54	52	46	46	47	48	44	48	52	45	50	52	47	49	52	50	54	54	50	40	41				49.3
PALMDALE	MAX	62	60	62	60	60	59	64	64	66	64	65	64	57	66	73	72	74	75	65	61	71	73	73	63	57	54	57	55				64.1
	MIN	40	32	47	44	44	38	43	39	38	38	36	41	38	36	39	42	38	45	44	41	40	46	43	46	47	36	30	28				40.0
PALMDALE CAA AP	MAX	60	62	57	53	60	57	64	61	64	63	64	64	55	65	73	72	73	69	56	59	68	71	70	65	55	53	54	51				62.1
	MIN	37	30	47	42	43	37	43	45	38	41	35	37	33	35	37	38	35	43	44	40	39	42	42	42	39	36	29	29				38.5
PALM SPRINGS	MAX	74	72	68	58	70	67	72	73	76	75	78	71	75	76	75	78	82	80	74	71	78	78	79	85	73	74	72	70				74.1
	MIN	46	37	50	50	42	43	45	47	44	48	43	41	48	42	44	44	42	45	52	45	54	49	50	48	53	54	43	36				45.9
PALO ALTO CITY HALL	MAX	63	58	64	64	64	65	62	68	61	58	64	63	60	57	67	69	71	63	58	63	66	65	64	72	60	60	58	57				63.0
	MIN	38	53	52	52	48	49	53	49	43	54	51	53	40	51	53	46	52	52	56	47	53	52	48	59	48	41	37	37				48.8
PALOMAR MTN OBSY	MAX	55	55	53	41	42	58	57	52	47	49	60	60	52	54	66	70	72	69	56	45	59	60	58	58	57	37	50	50				55.1
	MIN	37	37	38	32	33	34	36	39	33	37	39	38	33	36	41	51	48	47	37	30	38	43	42	39	35	25	29	29				37.0
PANOCHE JUNCTION	MAX	62	65	65	64	65	62	64	64	63	68	67	68	67	68	67	69	69	68	66	63	66	64	68	67	67	68	65	68				66.0
	MIN	38	50	48	50	45	41	45	44	42	42	51	51	42	40	45	45	46	52	51	50	47	45	45	45	45	42	38	37				45.1
PARADISE	MAX	59	61	50	52	50	50	55	50	58	47	57	54	55	54	50	53	63	62	54	53	68	65	59	64	50	50	54	55				55.4
	MIN	38	38	38	37	45	45	45	44	44	43	41	41	33	33	41	48	50	49	47	41	47	47	44	49	40	31	32	32				41.5
PARKER RESERVOIR	MAX	67	68	72	67	57	65	67	69	71	69	69	70	72	71	71	75	73	79	78	77	67	78	77	77	77	68	66	63				70.7
	MIN	48	44	45	53	47	48	49	50	51	50	47	48	50	47	49	50	49	52	51	53	54	56	56	56	59	52	44	43				50.0
PASADENA	MAX	74	73	58	57	65	67	65	63	67	66	71	69	69	68	70	83	81	74	60	70	75	72	65	65	65	68	68	66				68.4
	MIN	53	43	53	51	47	45	46	52	45	47	44	46	48	44	45	46	45	51	49	44	48	48	54	53	50	47	39	41				47.3
PASO ROBLES	MAX	69	63	62	60	63	62	62	65	64	69	67	65	60	67	70	76	74	66	64	68	71	69	72	67	61	60	60	58				65.5
	MIN	33	47	49	49	47	40	47	46	40	45	51	45	36	35	41	44	38	47	51	42	45	47	46	45	47	39	33	31				43.1
PASO ROBLES CAA AP	MAX	69	62	62	58	63	62	66	66	61	67	63	65	59	64	68	74	71	58	65	66	68	65	69	63	60	58	58	58				63.9
	MIN	33	48	49	48	46	41	47	44	43	45	50	46	37	37	43	45	39	48	45	45	43	49	46	45	41	35	32	31				42.9
PETALUMA FIRE STA 2	MAX	56	56	58	61	63	59	63	61	59	64	58	60	60	61	62	69	67	61	60	65	64	64	66	63	60	60	59	61				61.4
	MIN	44	42	48	49	44	48	52	41	43	53	49	49	35	48	45	50	49	53	52	48	51	51	53	54	45	31	33	33				46.2
PINNACLES NM	MAX	65	63	57	58	62	58	58	62	61	67	65	62	62	63	69	75	69	62	63	68	72	66	70	65	56	58	59	57				63.3
	MIN	33	46	40	45	43	43	51	39	36	43	44	49	33	40	42	39	40	48	51	43	39	42	36	45	45	35	30	33				41.2
PISMO BEACH	MAX	71	68	63	63	65	64	62	61	64	70	70	64	65	65	70	69	65	59	65	68	72	70	64	63	62	62	64	63				65.4
	MIN	47	44	52	53	52	50	53	53	42	43	50	49	44	41	48	46	45	54	55	50	48	50	47	49	52	42	43	43				48.0
PLACERVILLE	MAX	53	53	53	54	50	54	57	60	60	48	55	59	52	52	51	58	65	70	61	52	55	64	63	65	52	50	50	51				56.0
	MIN	30	39	42	40	44	38	43	42	40	45	37	40	32	34	39	40	37	39	48	39	42	40	35	47	40	30	28	28				38.5
PLACERVILLE IFG	MAX	64			50	46	52	54	50	52	48	55	56	50	52	47	54	66	68	58	50	60	65	59	65	49	47	49	51				54.5
	MIN			42	41	41	40	41	41	42	43	41	44	36	38	42	46	46	51	43	41	41	46	44	47	37	32	32	32				41.2
POINT ARENA	MAX	59	63	56	57	56	58	58	59	61	58	61	56	59	58	57	59	61	58	58	58	61	59	58	61	59	58	58	58				58.6
	MIN	42	49	47	50	51	51	49	51	52	46	50	50	39	43	50	55	53	53	54	48	41	45	52	54	43	38	38	34				47.4
POINT ARGUELLO USCG	MAX																																
	MIN																																
PT PIEDRAS BLANCAS	MAX	65	62	62	62	63	62	60	61	62	61	62	59	59	61	62	65	61	59	65	64	60	62	60	59	59	59	59	59				61.2
	MIN	49	54	53	52	54	53	50	50	47	49	51	50	44	47	52	52	47	52	50	49	52	52	48	50	47	42	42	44				49.4
POMONA	MAX	74	71	56	57	61	66	62	65	67	65	68	62	65	66	68	80	81	66	60	69	75	67	66	65	63	66	67	67				66.6
	MIN	46	38	52	49	45	44	47	48	47	47	45	42	50	39	42	43	41	47	49	39	45	43	51	46	49	44	34	36				44.6
PORT CHICAGO NAVAL DEPOT	MAX	57	52	60	63	61	64	60	63	66	59	61	60	60	60	63	65	67	66	60	60	65	61	64	69	61	59	60	58				61.6
	MIN	32	41	47	49	45	43	44	43	41	45	46	46	38	38	38	45	43	48	53	48	51	45	47	51	47	36	33	35				43.5

See Reference Notes Following Station Index

DAILY TEMPERATURES

Station		1	2	3	4	5	6	7	8	9	10	11	12	13	14	15	16	17	18	19	20	21	22	23	24	25	26	27	28	29	30	31	Average
PORTERVILLE	MAX	62	66	60	70	61	68	64	65	67	68	66	68	58	61	64	74	76	78	70	58	65	68	69	69	67	62	60	59				65.8
	MIN	38	38	50	49	46	42	45	49	45	42	44	49	42	42	43	43	44	49	52	46	42	45	45	48	50	42	38	41				44.6
PORTOLA	MAX	44	44	42	40	40	45	46	43	40	49	48	45	43	44	48	58	58	57	47	57	61	59	56	55	45	39	39	38				47.5
	MIN	13	25	32	26	33	26	30	29	23	24	22	35	18	30	37	38	28	31	37	30	24	27	31	38	31	15	13	24				27.5
POSEY 3 E	MAX	54	55	50	44	46	49	53	47	50	50	51	49	49	51	55	69	68	60	54	49	62	62	55	56	47	36	39	34				51.6
	MIN	34	45	32	33	33	28	30	35	29	29	29	32	32	27	30	31	34	44	36	31	31	37	34	31	31	27	24	26				32.0
POTTER VALLEY PH	MAX	60	59	52	63	53	54	62	59	54		63	55	54	53	59	66		55	56	67	68	68		59	58	54	52	60				58.5
	MIN	35	45	43	45	42	46	50	45	44		40	49	31	44	50	53		50	50	43	45		43	51	41	29	31	27				42.9
QUINCY RS	MAX	51	40	41	41	46	54	53	40	40	51	50	53	43	52	56	64	67	55	50	63	62	61	63	50	45	46	43	45				50.9
	MIN	30	29	31	30	33	34	36	31	32	33	32	39	30	32	34	40	31	31	40	40	35	34	38	44	31	28	27	25				33.2
RAMONA SPAULDING	MAX	73	68	58	55	65	66	67	65	66	66	70	65	64	66	71	81	83	66	56	65	72	69	69	66	60	62	66	63				66.5
	MIN	53	40	50	48	46	37	37	42	43	41	37	36	51	35	36	35	38	40	43	40	42	39	46	44	49	33	30	31				40.8
RANDSBURG	MAX	55	60	54	49	56	57	57	59	59	62	61	57	56	63	63	69	72	64	57	56	67	66	67	68	51	52	52	47				59.1
	MIN	44	37	40	41	40	37	41	43	38	39	39	42	41	39	37	38	45	54	40	40	44	50	51	42	39	34	30	32				40.6
RED BLUFF WB AP	MAX	58	53	55	54	54	56	55	56	51	63	54	64	56	50	61	63	61	54	57	72	68	58	62	58	55	58	58	60				58.0
	MIN	39	44	46	46	48	49	50	48	49	47	47	47	36	44	47	50	50	51	50	47	51	50	52	50	42	34	36	42				46.1
REDDING FIRE STA 2	MAX	61	56	54	50	54	54	55	54	53	62	62	61	62	54	57	60	60	54	55	72	69		59	54	56	57	59	60				57.9
	MIN	40	39	47	47	49	49	50	47	48	46	47	48	35	41	43	54	51	50	48	45	50		51	51	42	33	37	39				45.4
REDLANDS	MAX	72	70	61	52	62	65	61	66	63	63	74	64	65	64	68	83	83	71	55	69	74	70	68	64	62	63	67	63				66.5
	MIN	46	40	49	49	46	43	44	46	50	47	40	43	47	42	41	43	46	47	44	41	47	46	53	50	50	40	36	37				44.8
REDWOOD CITY	MAX	58	64	64	61	64	61	63	63	60	64	64	60	61	65	71	71	66	63	61	64	65	63	70	66	64	62	60	62				63.6
	MIN	39	49	48	49	48	49	53	50	44	43	50	56	43	50	54	48	50	54	56	48	50	50	48	56	47	42	38	36				48.1
RICHMOND	MAX	55	57	62	62	62	64	63	63	61	60	63	60	60	62	61	65	69	61	61	62	64	62	64	67	61	59	59	60				61.8
	MIN	48	49	50	52	51	50	54	52	52	54	50	53	42	49	54	51	53	55	54	52	52	51	52	56	53	42	40	43				50.5
RICHMOND FIELD STA	MAX	59	57	59	59	58	60	60	60	57	56	61	57	59	59	58	63	68	63	58	60	62	65	62	64	60	56	58	57				59.8
	MIN	44	50	50	52	52	51	51	57	56	53	50	52	41	50	52	50	53	55	55	52	52	52	53	56	51	40	40	42				50.4
RIVERSIDE FIRE STA 3	MAX	75	73	64	57	64	65	62	67	65	64	69	63	66	65	69	79	83	72	61	71	75	69	67	65	65	64	68	63				67.5
	MIN	40	38	42	51	48	46	47	47	48	47	46	41	51	43	43	42	41	43	53	42	44	45	53	50	52	40	36	37				44.9
RIVERSIDE CITRUS EXP STA	MAX	72	74	71	62	58	64	56	62	66	65	64	71	59	65	66	70	81	85	66	57	70	75	69	67	65	62	63	66				66.8
	MIN	45	39	52	50	46	45	46	45	49	47	44	41	47	42	41	42	43	44	47	40	45	45	53	49	52	42	37	36				44.8
ROCKLIN	MAX	57	64	60	61	57	61	63	61	62	56	60	62	63	60	58	66	72	70	60	59	65	63	63	67	58	57	55	55				61.3
	MIN	36	40	45	49	48	48	50	49	44	46	41	46	39	39	50	50	49	49	51	46	45	44	48	48	44	35	35	32				44.5
SACRAMENTO WB AP	MAX	58	58	61	58	62	62	60	61	56	60	59	63	60	60	65	69	65	58	59	66	60	62	66	58	59	58	56	62				60.8
	MIN	38	49	50	49	50	48	51	47	45	50	47	47	40	50	49	50	49	51	51	50	47	52	50	52	44	36	38	40				47.1
SACRAMENTO WB CITY	MAX	57	58	61	59	63	62	62	60	56	60	61	63	60	60	65	71	67	58	59	70	62	62	67	58	59	58	57	61				61.3
	MIN	38	49	50	49	49	51	51	50	47	50	47	47	42	50	51	53	51	52	53	49	48	50	52	49	45	40	39	40				47.9
SAINT HELENA	MAX	57	53	55	58	60	56	63	55	54	64	57	61	61	55	60	71	65	58	57	67	70	63	68	61	57	60	58	59				60.1
	MIN	35	44	48	46	46	45	52	46	48	52	48	52	34	47	54	49	48	51	52	45	52	54	54	53	40	34	32	32				46.2
SAINT MARYS COLLEGE	MAX	52	57	58	57	58	56	60	58	54	55	60	58	53	59	60	65	65	60	58	64	58	61	65	61	56	57	56	56				58.5
	MIN	39	40	46	49	49	48	41	47	47	50	43	52	34	47	53	43	47	50	52	47	49	42	47	50	46	33	30	31				44.7
SALT SPRINGS PH	MAX	54	56	47	43	47	53	52	49	46	58	58	54	52	51	57	68	70	66	46	64	68	64	64	62	49	45	50	48				55.0
	MIN	36	36	32	36	36	36	38	38	36	38	40	41	33	37	38	40	42	44	44	40	38	40	40	44	33	27	28	30				37.2
SALYER RS	MAX		66	50	50	55	55	56	58		59	60	52	50	50	47	60	62	56	53	59	64	70	65	58	53	45	53	51				56.0
	MIN	34		40	40	42	42	45	43		41	42	45	39	40	42	45	50	48	41	47	45	44	45	52	40	37	38	37				42.5
SAN ANTONIO CN MOUTH	MAX	68	65	56	50	55	59	58	59	56	59	64	61	55	60	60	73	76	77	65	60	69	66	60	58	56	57	59	59				61.4
	MIN	52	46	42	43	39	42	43	45	39	44	42	46	43	40	41	47	57	53	45	41	47	48	47	44	45	38	40	41				44.3
SAN BERNARDINO CO HOSP	MAX	75	71	59	55	64	67	63	67	64	65	74	64	65	65	70	83	84	70	60	69	71	71	67	65	63	64	66	63				67.3
	MIN	48	37	52	50	48	45	48	49	51	48	40	42	49	43	42	43	44	41	52	41	49	46	54	51	50	40	36	35				45.5
SANDBERG WB	MAX	48	45	47	42	46	48	50	48	49	49	52	50	42	54	60	63	67	54	47	48	60	58	59	49	44	35	45	41				50.0
	MIN	41	38	39	37	35	37	38	39	37	38	39	41	32	38	41	48	48	40	37	37	42	44	42	36	31	29	29	28				37.9
SAN DIEGO WB AP	MAX	80	69	63	64	67	67	67	67	67	68	68	66	66	67	69	72	73	65	63	68	75	67	68	68	65	65	67	65				67.7
	MIN	55	52	57	54	54	50	51	54	55	53	51	56	55	50	50	51	51	55	55	53	52	59	57	58	57	51	47	48				53.3
SAN FERNANDO	MAX	68	65	63	60	62	65	65	62	65	71	70	61	65	67	70	79	79	73	61	68	75	71	65	65	65	62	66	63				66.8
	MIN	54	38	53	52	47	43	45	51	48	44	45	43	46	39	41	43	45	45	50	43	51	47	51	59	51	44	42	43				46.5
SAN FRANCISCO WB AP	MAX	57	63	64	60	63	62	60	58	58	60	59	60	57	63	66	68	64	59	61	62	62	62	65	61	59	58	56	59				60.9
	MIN	43	51	50	51	50	49	53	48	47	51	51	51	45	51	56	51	53	55	53	52	51	52	51	57	50	44	41	41				49.9
SAN FRANCISCO FOB	MAX	57	60	60	61	62	59	60	58	57	61	60	59	58	61	64	70	64	60	60	62	60	62	66	61	58	58	58	60				60.6
	MIN	49	51	51	51	53	53	52	51	51	53	52	52	48	51	55	54	55	53	56	53	52	53	54	55	50	48	46	47				51.8
SAN GABRIEL FIRE DEPT	MAX	76	75	61	60	67	69	66	65	68	68	71	70	69	69	71	82	79	72	62	72	76	73	65	66	66	68	69	65				69.3
	MIN	55	41	53	47	45	46	46	51	46	48	48	44	50	43	44	43	42	53	50	44	42	47	47	51	51	48	38	41				46.6
SAN GREGORIO 3 SE	MAX	67	60	61	60	65	60	58	62	59	64	63	58	58	59	66	73	65	59	66	62	66	68	66	59	59	57	57	59				62.0
	MIN	39	49	47	48	46	49	53	45	43	54	47	53	38	45	52	48	47	49	53	45	46	50	46	52	47	36	34	34				46.3
SAN JACINTO	MAX	72	68	58	55	60	65	64	64	61	63	69	64	63	64	69	80	80	70	55	67	72	68	67	64	61	62	64	61				65.4
	MIN	44	39	54	48	46	40	38	44	49	43	36	38	39	37	34	37	38	40	48	38	42	42	49	49	50	33	30	31				41.3
SAN JOSE	MAX	59	64	63	62	66	62	64	60	59	65	65	60	60	65	67	75	64	58	68	67	65	65	74	61	60	59	59	60				63.4
	MIN	41	52	49	52	51	52	53	50	47	54	52	55	43	51	55	52	52	54	56	51	53	54	50	55	49	43	40	40				50.2
SAN LUIS OBISPO POLY	MAX	64	73	67	66	61	65	64	64	65	65	68	68	60	64	68	72	75	71	59	66	70	75	65	67	65	61	60	64				66.1
	MIN	42	44	52	50	49	45	45	52	44	48	50	49	47	42	43	45	45	45	54	50	52	50	47	48	51	41	44	45				47.1
SAN MARCOS RANCH	MAX	64	71	60	62	58	63	63	60	63	61	68	69	59	63	66	68	77	78	60	64	69	73	65	67	62	60	62	63				64.9
	MIN	25	51	49	48	44	42	46	48	42	42	41	41	39	34	35	35	38	38	46	38	39	44	47	45	46	40	29	29				40.8
SAN MATEO	MAX	59	64	64	62	65	63	64	60	59	62	61	60	59	67	70	72	62	57	61	61	66	63	67	62	61	60	59	61				62.5
	MIN	41	49	48	48	49	47	51	50	46	47	50	55	42	43	54	48	51	53	53	54	50	50	48	55	47	41	39	39				48.1
SAN PEDRO	MAX	73	70	63	62	63	63	61	61	62	63	62	63	62	63	63	64	64	62	63	66	67	65	64	64	63	64	63	62				63.8
	MIN	60	50	57	56	51	52	52	55	54	52	50	55	56	50	52	54	54	57	53	51	54	49	59	57	56	51	48	47				53.3
SAN RAFAEL	MAX	56	59	60	60	62	61	63	61	59	62	60	63	61	57	62	69	69	62	61	66	64	64	69	62	62	60	60	62				62.0
	MIN	46	46	46	50	50	49	52	51	46	46	49	46	42	49	55	51	51	53	55	51	47	49	49	47	47	41	38	39				47.9
SANTA ANA FIRE STA	MAX	81	71	65	63	67	68	66	67	68	67	68	63	68	68	69	74	70	67	66	72	73	68	68	62	66	63	67	67				67.9
	MIN	51	45	55	52	49	47	45	51	47	48	46	49	52	44	46	47	50	53	53	45	46	52	55	55	53	49	41	42				48.9

See Reference Notes Following Station Index

DAILY TEMPERATURES

Station		1	2	3	4	5	6	7	8	9	10	11	12	13	14	15	16	17	18	19	20	21	22	23	24	25	26	27	28	29	30	31	Average
SANTA ANA RIVER PH 1	MAX	68	63	55	52	56	62	61	59	58	58	66	66	57	58	64	77	79	78	72	61	69	68	67	60	58	60	60	57				63.2
	MIN	45	43	49	43	42	39	40	47	39	41	40	43	41	36	39	44	50	50	46	37	47	47	42	36	46	39	34	36				42.3
SANTA BARBARA	MAX	75	64	68	63	68	66	65	62	67	71	72	63	67	67	69	75	68	64	67	73	73	64	63	68	66	70	66	68				67.6
	MIN	50	49	54	55	48	48	51	52	52	49	48	49	46	44	46	48	52	56	55	45	47	52	54	50	54	45	44	46				49.6
SANTA BARBARA CAA AP	MAX	72	59	65	63	65	63	62	64	65	68	70	62	66	66	66	67	63	62	64	73	71	65	66	66	66	70	65	67				65.8
	MIN	48	50	52	51	50	46	51	48	43	47	50	47	44	41	44	45	51	55	48	44	45	52	50	48	53	46	42	47				47.8
SANTA CLARA UNIVERSITY	MAX	57	64	63	62	65	60	63	61	59	66	65	59	60	64	69	72	65	62	66	67	66	64	72	63	60	60	58	6				63.3
	MIN	39	51	48	52	50	51	53	49	47	54	51	55	40	51	54	50	52	53	55	50	53	53	49	55	48	40	38	37				49.2
SANTA CRUZ	MAX	65	62	60	61	63	61	60	58	58	64	62	62	61	58	65	73	64	57	64	63	64	64	64	58	58	61	62	60				61.9
	MIN	38	38	44	45	44	47	52	48	46	53	48	54	42	48	49	44	49	50	51	49	45	48	43	52	48	37	35	36				45.8
SANTA MARIA	MAX	65	71	63	66	63	64	65	66	66	65	67	63	60	66	65	65	75	72	66	70	72	72	63	66	66	63	64	63				66.1
	MIN	38	48	48	40	54	45	44	38	38	41	41	49	43	44	38	40	43	45	41	45	43	46	44	44	42	32	37	39				42.3
SANTA MARIA WB AP	MAX	72	62	65	63	66	65	64	64	62	64	68	61	61	63	65	74	70	62	66	70	67	63	65	65	62	60	60	60				64.6
	MIN	42	51	49	52	49	46	52	49	39	44	43	46	41	37	42	43	43	48	48	43	42	47	43	48	47	37	41	36				44.6
SANTA MONICA PIER	MAX	78	67	67	64	64	68	66	63	69	63	63	67	63	68	62	60	64	65	63	73	78	73	66	66	63	65	67	64				66.4
	MIN	59	49	55	48	52	50	51	55	47	51	50	51	53	50	50	51	51	55	52	51	54	56	58	56	48	43	46	49				51.4
SANTA PAULA	MAX	68	69	66	70	63	67	66			68	70		73	70			78	74	65	66	73	8					67	70				69.6
	MIN	48	41	54	53	48	48	47			45	44		48	41			42	50	50	41	44	47					36	40				45.6
SANTA ROSA	MAX	60	57	57	57	61	62	59	65	63	56	57	57	62	62	57	63	72	65	57	60	63	65	65	66	60	59	61	58				60.9
	MIN	35	41	48	49	45	49	53	50	46	50	51	51	35	36	47	55	49	52	52	46	46	51	52	54	43	35	32	32				45.9
SCOTIA	MAX	59	68	59	55	58	58	59	63	60	59	64	62	55	56	58	62	68	61	60	58	65	69	60	67	66	53	55	55				60.4
	MIN	41	41	44	46	46	48	48	49	49	46	47	50	43	43	51	55	55	52	51	49	46	47	50	55	43	40	41	36				46.9
SHASTA DAM	MAX	55	58	48	50	50	51	51	51	53	48	57	65	59	52	50	56	59	57	52	52	67	61	56	56	53	53	54	54				54.6
	MIN	43	43	43	44	44	45	47	45	46	45	45	45	37	36	37	49	50	48	45	42	48	48	49	48	42	35	37	39				43.8
SIERRA CITY	MAX	48	51	40	37	39	41	39	44	41	43	53	52	47	45	45	46	60	64	57	49	64	65	60	59	48	37	44	48				48.8
	MIN	29	30	32	31	33	30	30	31	35	32	31	38	29	32	35	40	33	34	39	37	37	32	37	41	32	25	24	28				32.8
SIERRA MADRE 1 N	MAX	74	70	57	58	63	65	65	62	63	64	70	64	67			81			60	70	74	67	63	65	64	66	66	63				65.9
	MIN	40	39	39	39	38	39	39	39	39	39	39	41	43						46	45	41	47	49	49	43	42	42	42				41.7
SIERRAVILLE RS	MAX	42	46	42	40	38	48	35	44	45	44	52	52	45	44	48	50	58	60	57	49	58	62	57	57	45	37	43	43				47.9
	MIN	15	21	31	25	28	28	28	32	29	28	26	38	21	25	37	42	38	37	38	30	26	27	33	37	30	18	16	20				28.7
SODA SPRINGS	MAX	41	43	33	32	32	32	42	35	33	32	46	43	34	38	35	41	50	51	46	38	50	54	48	5	39	27	29	36				39.6
	MIN	0	15	24	14	26	26	23	28	26	21	9	23	0	15	26	29	27	36	33	30	17	32	35	35	23	2	-1	4				20.3
SONOMA	MAX	61	56	59	61	61	60	62	59	57	63	60	61	61	58	61	70	66	61	59	66	63	64	66	63	60	63	59	60				61.4
	MIN	36	46	48	48	44	46	52	45	44	44	47	54	34	48	52	44	48	52	55	45	51	48	53	54	44	34	31	30				45.6
SONORA	MAX	62	65	55	57	52	58	63	60	61	51	64	62	54	59	58	64	71	75	64	56	63	70	62	68	55	49	57	57				60.4
	MIN	32	36	45	46	45	43	44	40	39	44	40	42	34	34	40	39	40	40	49	42	42	42	42	49	40	32	30	31				40.1
SO ENTRANCE YOSEMITE NP	MAX	52	52	40	40	46	47	45	42	41	54	52	47	50	47	55	65	64	58	49	54	64	64	57	50	41	42	47	36				50.0
	MIN	27	33	32	30	31	30	31	32	27	32	28	36	25	33	29	30	33	39	36	31	31	35	32	32	31	13	18	21				29.9
SQUAW VALLEY LODGE	MAX	40	37	35	36	36	42	37	34	34	42	44	36	38	37	40	49	52	47	41	47	48	46	50	44	36	34	39	28				40.3
	MIN	8	23	29	16	30	23	27	30	29	24	14	32	12	21	35	33	30	33	33	31	20	26	30	36	24	6	2	11				23.9
SQUIRREL INN 2	MAX	54	47	40	35	43	49	50	45	48	46	47	50	45	54	58	64	63	54	45	45	54	58	56	53	44	45	41	40				49.0
	MIN	38	38	32	31	31	32	36	36	30	35	35	33	30	35	39	39	38	40	35	30	37	42	40	36	33	25	21	22				33.9
STOCKTON CAA AP	MAX	56	63	62	60	65	63	64	64	57	65	62	61	60	62	68	70	67	58	59	63	62	64	71	6	58	60	58	63				62.3
	MIN	37	48	50	47	48	50	52	44	41	48	44	47	39	49	46	47	47	50	50	49	46	47	46	53	44	38	38	38				45.8
STOCKTON FIRE STA 4	MAX	59	57	71	62	58	65	62	64	65	57	64	61	60	59	62	67	69	68	58	59	63	62	63	69	60	60	58	58				62.1
	MIN	35	37	49	45	47	49	45	45	42	46	44	45	38	43	43	49	47	47	51	48	46	46	45	50	43	37	35	38				44.1
STOCKTON MOWRY BRIDGE	MAX	57	61	61	60	64	63	64	64	57	65	61	61	60	63	67	68	68	66	58	65	65	63	70	70	58	61	61	63				63.0
	MIN	35	48	49	47	47	47	52	46	42	50	44	54	41	50	45	45	47	52	51	49	47	45	46	53	46	38	38	38				46.1
STONY GORGE RESERVOIR	MAX	57	52	52	55	55	54	57	58	51	58	53	60	54	50	60	61	61	57	54	66	63	60	59	60	58	54	57	56				56.9
	MIN	35	43	43	45	44	46	50	46	43	43	45	49	34	45	48	50	48	50	41	47	44	48	48	50	44	34	33	34				43.9
STRAWBERRY VALLEY	MAX	57	40	41	41	42	47	43	43	40	52	49	45	46	42	45	58	61	51	46	62	62	57	59	46	45	43	46	45				48.4
	MIN	31	30	30	32	37	36	36	33	34	35	34	33	30	32	41	43	38	40	42	36	35	38	41	40	32	26	26	26				34.5
SUNLAND	MAX	73	68	59	56	65	67	67	62	68	71	72	59	71	71	73	83	83	65	59	71	77	68	65	59	68	68	63	63				67.6
	MIN	48	38	43	47	43	42	43	49	40	42	38	46	44	45	48	43	48	47	47	39	43	46	45	46	43	38	39	41				43.6
SUSANVILLE AP	MAX	44	46	43	42	46	48	50	46	47	51	47	49	48	49	53	60	67	60	48	57	60	60	58	45	44	45	46	40				50.0
	MIN	29	24	32	31	36	30	35	33	32	27	25	38	32	32	39	41	34	43	38	29	25	32	32	40	31	22	20	25				31.7
TABLE MTN	MAX	53	42	34	33	36	46	49	50	48	40	40	46	44	45	60	58	59	46	38	40	48	52	46	42	38	32	32	30				43.8
	MIN	32	32	30	29	24	29	29	30	26	28	30	30	25	33	34	37	38	38	22	28	32	36	34	34	27	17	18	20				29.4
TAHOE	MAX	37	39	35	34	36	37	42	37	38	35	40	38	38	36	38	44	46	53	50	40	42	46	49	45	39	32	33	32				39.7
	MIN	15	22	29	20	29	25	26	30	28	26	21	27	15	24	33	32	29	31	32	31	29	26	29	30	26	10	12	14				25.0
TEHACHAPI	MAX	50	56	56	45	48	56	57	52	50	50	60	53	48	50	57	73	73	59	50	56	60	66	58	62	51	40	52	43				54.7
	MIN	40	37	40	39	38	31	37	35	40	38	38	33	35	28	38	30	39	48	39	34	32	36	42	34	35	31	32	32				36.1
TEJON RANCHO	MAX	66	68	70	59	65	61	62	63	62	62	62	61	56	58	67	70	75	70	66	59	68	67	60	73	64	53	53	51				63.3
	MIN	42	55	50	48	45	46	49	50	49	45	47	44	45	38	46	45	49	60	50	47	43	44	50	50	48	40	40	37				46.5
THERMAL CAA AP	MAX	76	74	64	63	71	70	73	72	77	78	81	72	76	75	77	79	81	76	62	72	79	77	78	77	74	74	71	69				73.9
	MIN	42	38	49	48	44	47	48	48	55	55	50	40	54	50	46	44	45	47	52	49	56	50	54	58	55	55	45	41				48.8
THREE RIV EDISON PH 2	MAX	65	66	65	66	62	63	65	67	65	63	62	64	60	60	67	70	72	79	67	57	67	68	66	67	62	56	57	57				64.5
	MIN	35	38	44	42	40	42	46	45	38	40	44	41	47	46	43	38	42	45	51	42	40	43	52	43	45	35	36	42				42.3
TIGER CREEK PH	MAX	52	50	51	48	52	56	53	53	51	60	60	56	56	53	60	70	70	66	52	62	67	65	67	64	50	52	53	52				57.2
	MIN	34	39	39	38	40	38	42	44	39	43	37	46	34	40	39	39	38	40	46	42	40	40	39	46	38	32	32	30				39.1
TORRANCE	MAX	78	76	67	65	70	69	67	63	69	67	69	64	70	69	70	74	69	67	67	74	76	69	69	67	67	67	69	68				69.1
	MIN	50	43	55	54	49	46	46	52	48	51	49	51	50	44	46	50	53	54	50	44	47	54	56	53	54	47	48	40				49.4
TRACY CARBONA	MAX	58	58	60	60	61	63	61	63	62	57	62	62	61	59	63	65	68	60	57	58	65	58	62	68	59	58	60	59				61.0
	MIN	37	39	48	48	45	47	48	42	42	46	47	48	41	42	42	43	45	45	52	48	47	42	47	48	45	38	38	40				44.3
TRACY PUMPING PLANT	MAX	54	60	62	62	65	62	65	63	58	62	62	61	60	63	67	69	65	59	60	66	58	63	70	61	61	60	60	60				62.1
	MIN	37	39	45	47	45	44	51	45	45	50	45	54	43	49	44	42	46	51	53	47	45	42	46	54	40	39	40	38				45.2
TRONA	MAX	64	61	62	63	56	61	62	63	68	68	67	68	66	67	65	69	72	76	72	52	66	73	74	74	76	63	63	59				66.1
	MIN	38	37	40	48	46	41	45	47	42	44	41	42	46	39	41	40	40	46	49	48	44	49	51	49	40	36	37	37				43.0

See Reference Notes Following Station Index

DAILY TEMPERATURES

Station		1	2	3	4	5	6	7	8	9	10	11	12	13	14	15	16	17	18	19	20	21	22	23	24	25	26	27	28	29	30	31	Average
TRUCKEE RS	MAX	43	37	37	35	35	38	42	38	39	36	45	45	42	38	40	45	52	55	50	42	48	55	52	50	41	35	35	34				41.9
	MIN	7	9	30	19	23	25	26	30	[illegible]	28	20	22	16	18	31	34	31	36	33	31	21	22	31	34	26	8	2	7				23.1
TULELAKE	MAX	47	45	43	46	43	45	49	47	47	50	46	47	42	47	54	55	54	52	49	53	61	59	55	52	44	41	42	44				48.5
	MIN	[illegible]	35	33	32	32	33	39	33	36	28	28	33	30	[illegible]	[illegible]	37	42	35	39	35	31	33	32	35	19	23	22	22				31.6
TURNTABLE CREEK	MAX	57	59	49	50	50	50	52	52	51	50	59	52	59	54	49	55	58	57	52	54	71	62	57	56	54	53	56	56				54.8
	MIN	42	43	41	44	43	45	46	45	45	44	44	44	36	35	35	38	49	48	45	46	48	47	49	48	41	33	35	39				42.8
TUSTIN IRVINE RANCH	MAX	80	78	69	62	67	68	65	64	68	67	67	65	67	68	70	76	76	67	66	73	73	70	70	67	67	67	67	67				69.0
	MIN	48	41	58	54	43	43	43	50	44	47	42	45	51	42	44	46	53	50	52	42	45	48	57	56	52	45	36	39				47.2
TWENTYNINE PALMS	MAX	68	78	68	64	58	65	66	70	70	64	70	70	68	70	72	75	78	77	65	63	75	78	76	78	67	61	67	59				69.3
	MIN	35	34	52	48		44	46	46	44	46	44	38	47	36	42	40	42	43	52	46	52	46	48	45	42	38	42	29				43.2
TWIN LAKES	MAX	45	39	3	33	32	37	36	32	31	39	42	37	35	35	41	46	46	43	37	45	55	50	48	42	32	31	35	24				38.5
	MIN	12	20	23	21	25	15	22	25	21	26	9	25	3	11	26	26	35	30	29	30	20	27	27	27	19	-1	-2	5				19.9
UKIAH	MAX	60	57	57	53	56	63	63	58	64	65	60	57	56	54	59	68	64	54	58	70	71	64	60	60	57	56	55	65				60.1
	MIN	36	47	45	46	44	47	48	49	44	47	47	50	34	34	52	52	53	51	51	49	49	46	48	52	43	33	33	31				45.0
U C L A	MAX	79	65	65	61	64	63	65	62	60	62	68	63	64	63	67	72	70	62	61	71	73	68	62	64	65	63	64	64				65.4
	MIN	58	50	55	53	50	49	51	54	46	50	49	52	50	48	49	50	49	48	49	49	52	54	56	54	51	45	46	44				50.4
UPLAND	MAX	70	67	54	52	59	61	60	70	59	61	65	58	60	62	66	79	81	65	52	65	73	65	66	63	58	61	59	60				63.3
	MIN	42	49	50	40	42	49	45	47	48	48	48	48	45	50	44	49	59	50	46	43	49	50	51	46	46	49	41	38				46.9
UPPER LAKE RS	MAX			60	51	52	53	61			60	58	56	54	51	56	65	61	57	55	67	65	63	59	56	55	52	52	56				57.3
	MIN			31	45	40	42	43			40	46	44	30	42	44	46	46	50	49	40	40	42	44	42	38	30	31	27				40.7
VACAVILLE	MAX	56	55	60	60	63	58	60	60	55	62	60	63	60	59	62	68	67	54	57	70	66	65	59	55	61	*60	59	60				60.5
	MIN	42	43	45	48	47	45	50	48	47	50	46	54	37	49	38	47	47	45	48	46	43	49	52	45	46	36	35	35				45.1
VALYERMO RS	MAX	57	62	55	51	56	54	60	60	60	59	60	63		63	69	70	71	69	59	53	66	67	65	68	64	50	51	50				60.4
	MIN	35	30	44	38	38	31	36	41	30	36	30	34	31	34	32	36	36	40	38	36	38	39	37	35	35	33	24	22				34.6
VICTORVILLE PUMP PLANT	MAX	57	62	65	56	54	59	60	66	61	64	62	66	64	58	66	70	73	79	67	53	53	70	75	71	68	56	55	55				63.0
	MIN	34	37	48	44	37	35	40	42	36	39	33	34	35	33	35	37	37	47	45	40	40	44	41	37	47	37	27	25				38.1
VISALIA	MAX	62	63	62	69	60	68	65	67	68	63	68	65	59	61	63	70	75	79	66	58	64	67	68	68	64	61	61	60				65.1
	MIN	39	41	50	51	45	45	50	50	46	44	46	48	42	46	45	45	45	52	52	46	42	45	50	48	50	40	35	41				45.7
VISTA	MAX	74	69	69	60	68	65	69	69	67	69	72	62	67	66	67	75	76	67	65	69	63	71	67	70	66	63	64	66				67.7
	MIN	46	41	52	50	46	45	43	46	48	45	43	48	49	40	41	43	44	47	52	44	45	46	54	48	52	42	38	40				45.6
VOLTA PH	MAX	59	55	48	50	48	52	52	53	50	58	56	56	51	47	57	57	56	58	55	69	68	61	60	57	55	50	50	54				55.1
	MIN	36	41	40	42	43	45	46	43	41	36	38	45	33	38	45	53	48	45	45	40	45	45	45	48	38	31	32	36				41.5
WALNUT CREEK	MAX	56	52	61	62	62	64	60	60	58	57	57	62	60	60	64	67	66	70	57	62	64	68	65	72	60	58	60					61.6
	MIN	37	42	47	46	49	45	48	46	43	47	47	49	37	41	52	46	48	50	54	50	50	47	49	52	48	36	33					45.9
WALNUT GROVE	MAX	60	60	69	66	68	66	68	63	63	62	63	61	62	60	65	68	68	65	60	66	66	62	70	67	68	59	58	68				64.3
	MIN	45	36	35	35	38	34	40	34	37	50	44	41	39	49	48	48	46	38	52	46	48	46	48	53	47	37	36	38				42.4
WARNER SPRINGS	MAX	63	63	60	50	55	63	63	57	59	60	65	63	56	63	70	75	76	71	60	58	70	67	65	64	60	55	57	55				62.3
	MIN	39	32	42	41	41	32	30	36	36	36	30	30	39	29	31	33	33	33	33	33	36	36	37	34	33	32	26	25				33.9
WASCO	MAX	61	67	70	68	60	68	63	65	68	65	68	66	59	62	63	70	73	77	73	62	64	69	68	70	70	65	60	58				66.1
	MIN	43	39	48	51	45	44	45	52	44	43	42	48	41	40	41	43	44	49	55	48	42	46	48	47	51	42	37	38				44.9
WATSONVILLE WATERWORKS	MAX	61	67	63	64	60	65	63	63	59	60	66	65	65	61	59	69	72	63	59	63	64	70	62	64	64	59	60	59				63.2
	MIN	39	46	45	45	48	46	48	49	41	48	49	49	39	40	50	46	48	48	52	46	44	47	44	45	42	38	36	36				44.8
WEAVERVILLE RS	MAX	52	55	45	47	47	47	50	55	50	47	58	46	52	48	41	51	54	54	50	49	65	64	53	54	51	47	49	50				51.1
	MIN	29	34	37	37	36	38	44	39	40	39	38	42	30	32	33	40	49	-45	46	44	44	41	44	44	39	31	33	30				38.5
WEED 1 S	MAX	44	54	38	42	42	45	45	47	45	42	49	45	48	45	45	50	53	50	45	50	57	55	53	52	45	44	45	43				47.1
	MIN	33	33	33	33	33	35	39	37	37	35	35	32	24	24	35	42	45	40	37	35	35	43	41	36	32	24	20	23				34.0
WHITE MOUNTAIN 1	MAX	26	34	27	25	29	28	35	38	28	29	35	34	31	30	35	38	37	36	35	26	30	44	38	40	36	18	19	23				31.6
	MIN	4	15	16	15	4	5	7	10	2	13	4	5	- 2	12	26	21	24	23	21	10	6	11	13	8	15	- 2	- 9	- 4				9.8
WHITE MOUNTAIN 2	MAX	28	32	28	25	24	27	32	33	22	28	33	38	24	24	26	36	38	38	34	30	40	45	38	40	36	28	24	26				31.3
	MIN	7	8	10	5	8	10	12	7	4	8	7	17	12	10	15	17	18	17	16	17	18	20	15	19	17	12	- 3	1				11.6
WILLIAMS	MAX	57	54	52	61	58	59	58	61	60	57	59	57	62	57	61	65	67	65	55	57	70	67	62	62	60	59	57	57				59.9
	MIN	36	37	44	47	49	47	47	48	46	48	46	47	35	38	40	44	49	52	52	47	49	51	53	54	45	34	35	37				44.9
WILLOWS	MAX	59	57	52	62	56	56	56	59	59	57	62	56	66	57	56	62	62	63	54	56	71	68	59	61	59	58	58	58				59.3
	MIN	36	42	47	47	48	48	48	48	47	48	45	48	35	37	49	53	52	52	52	43	45	51	49	53	44	33	34	35				45.3
WINTERS	MAX	59	56	64	61	61	60	59	61	61	55	62	62	64	61	60	62	69	69	57	59	72	69	62	67	61	58	62	60				61.9
	MIN	39	45	46	48	48	45	48	49	45	48	48	52	37	49	48	48	49	50	52	49	46	51	52	54	46	38	37	36				46.5
WOODFORDS	MAX	39	45	41	41	46	52	47	44	43	50	50	46	45	46	57	61	62	58	47	50	59	59	59	50	43	40	38	34				48.3
	MIN	20	24	31	25	33	29	33	32	27	32	26	37	23	32	33	37	40	41	37	37	33	36	34	39	27	27	14	13				30.4
WOODLAND 1 WNW	MAX	55	55	55	60	57	60	60	60	60	54	60	60	63	60	58	62	69	66	58	57	70	67	61	65	58	59	61	57				60.3
	MIN	39	44	48	48	49	47	49	47	46	48	45	49	37	43	50	49	52	50	53	48	47	51	52	55	41	36	35	37				46.3
YORBA LINDA	MAX	76	74	61	60	69	69	67	70	70	67	70	61	70	70	72	80	77	67	61	75	78	77	70	66	69	75	73	69				70.1
	MIN	57	40	54	53	46	45	44	49	48	46	44	47	51	42	44	50	49	53	52	43	46	45	51	50	52	45	37	38				47.2
YOSEMITE NP	MAX	53	45	44	41	48	50	49	47	48	54	55	49	50	50	58	64	68	60	55	57	66	62	64	58	45	42	47	44				52.6
	MIN	28	31	31	30	34	30	34	37	30	35	32	38	29	36	31	33	32	31	41	36	35	37	35	37	32	23	25	28				32.5
YREKA	MAX	51	55	48	47	50	51	53	58	53	55	56	46	52	47	44	59	61	57	55	56	59	61	57	58	49	45	48	45				52.7
	MIN	29	32	32	32	31	34	34	35	37	31	33	36	28	29	34	40	44	45	42	42	36	36	33	36	34	29	27	26				34.2

See Reference Notes Following Station Index

EVAPORATION AND WIND

Station		1	2	3	4	5	6	7	8	9	10	11	12	13	14	15	16	17	18	19	20	21	22	23	24	25	26	27	28	29	30	31	Total or Avg
ANTIOCH PUMPING PLANT	EVAP	.03	.01	.01	.05	.06	.04	.01	.01	.01	.01	.04	.04	.13	.06	.04	.08	.05	.03	.00	.02	.05	.03	.03	.07	.13	.13	.08	.08				1.33
	WIND	-	-	-	-	-	-	-	-	-	-	-	-	-	-	-	-	-	-	-	-	-	-	-	-	-	-	-	-				-
AVENAL 9 SSE	EVAP	.15	.09	.20	.05	.10	.08	.07	*	*	.15	.04	.09	.05	.07	.02	.02	.30	.15	*	*	.14	.04	.08	.15	.11	.10	.15	.15				2.55
	WIND	-	-	-	-	-	-	-	-	-	-	-	-	-	-	-	-	-	-	-	-	-	-	-	-	-	-	-	-				-
BACKUS RANCH	EVAP	.15	.14	.10	.06	.09	.07	.05	.11	.16	.25	.21	.05	.17	.23	.18	.14	.12	.11	.16	.02	.08	.11	.15	.22	.11	.14	.12	.11				3.61
	WIND	36	44	74	46	25	11	23	52	136	227	133	45	164	124	96	44	2	9	38	17	10	22	115	80	103	198	103	60				2037
	MAX	52	56	59	54	58	56	58	62	-	61	63	61	63	64	68	66	69	66	57	58	68	67	72	-	-	55	59	56				61.1
	MIN	40	37	45	44	38	40	50	48	-	42	43	42	41	36	45	43	43	49	44	41	42	47	47	-	-	33	31	33				41.8
BEAUMONT PUMPING PLANT	EVAP	.14	.20	.04	-	-	-	.08	.07	.03	.07	.05	.07	.08	.08	.20	.07	.06	.15	*	*	.15	.20	.10	.08	.00	.11	.25	.08				B 2.64
	WIND	45	50	13	17	20	19	20	11	30	20	15	25	27	28	35	14	10	18	17	11	20	20	20	20	20	60	40	37				682
BERRYESSA LAKE	EVAP	*	*	*	*	.00	.02	*	*	*	*	*	.04	.06	.01	.00	.06	.05	.00	.00	.07	.06	.09	*	*	.07	.08	.05	.15				0.81
	WIND	44	73	83	94	79	37	83	29	69	21	31	77	43	74	89	47	37	55	53	31	30	30	29	152	89	36	29	100				1644
	MAX	53	51	56	54	57	56	60	56	55	65	61	64	60	56	60	69	66	63	59	72	72	69	68	63	69	62	59	60				61.3
	MIN	39	46	47	48	47	48	51	48	48	52	51	54	50	48	53	53	53	52	56	51	54	59	56	53	45	37	39	36				49.1
BURLINGAME	EVAP	*	.00	.05	.06	.04	.04	.01	.05	*	*	.02	.14	.07	.09	.09	.08	.06	.02	.03	.07	.08	.06	.08	-	-	.09	.08	.15				B 1.57
	WIND	30	102	105	82	61	31	69	36	36	49	29	86	75	37	60	21	42	82	44	38	31	25	7	144	111	90	63	81				1667
	MAX	59	62	60	60	59	61	63	63	59	64	69	61	61	64	67	73	73	66	61	70	70	73	72	71	60	64	63	63				64.7
	MIN	44	50	48	48	49	49	52	51	48	53	53	56	44	50	55	53	53	54	54	53	53	53	52	55	48	43	41	41				50.1
CACHUMA DAM	EVAP	.12	.33	-	.20	.09	.04	.06	.06	.10	.10	.09	.07	.04	.13	.11	.08	.10	.13	-	.12	.10	.08	.05	.09	.20	.10	.13	.12				B 3.06
	WIND	76	173	125	113	34	33	30	87	47	61	64	32	61	58	60	40	41	83	181	46	50	37	34	37	24	-	-	-				B 1752
CAMP PARDEE	EVAP	.03	.08	.01	.03	.00	.03	.00	.00	.02	.00	.03	.00	.03	.04	.03	.06	.06	.10	.00	.01	.03	.03	.03	.03	.00	.04	.06	.06				0.84
	WIND	24	35	70	48	45	22	45	30	19	38	20	30	33	21	21	26	23	27	69	20	19	27	20	27	65	25	24	22				895
CHICO EXP STA	EVAP	*	*	.19	.13	.02	.05	-	*	*	.14	.03	-	.07	.03	*	*	.18	.10	-	-	-	-	-	-	-	.09	.06	.08				-
	WIND	*	*	214	84	114	37	115	*	*	204	8	142	24	64	*	*	239	44	43	62	69	*	*	87	95	22	9	25				1701
CHULA VISTA	EVAP	*	*	.55	.18	.07	.08	.07	*	.19	.13	.09	.11	.08	.14	*	*	.32	.12	.14	.01	.14	*	*	.40	.15	.18	.19	.15				3.49
	WIND	*	*	221	132	80	56	43	*	119	67	55	69	85	72	*	*	175	61	119	53	59	*	*	183	96	250	94	93				2182
	MAX	-	-	70	67	63	69	67	-	69	72	70	70	68	74	-	-	79	74	69	63	71	-	-	75	73	70	69	69				70.0
	MIN	-	-	47	56	51	49	49	-	50	50	48	49	53	47	-	-	47	53	55	51	49	-	-	50	55	50	43	44				49.8
DAVIS AGR COLLEGE	EVAP	.03	.03	.03	.05	.01	.04	.03	.02	.02	.00	.04	.03	.10	.04	.03	.03	.06	.06	.00	.01	.09	.05	.05	.06	.04	.05	.08	.07				1.15
	WIND	41	38	93	101	100	23	57	40	35	60	23	73	45	11	71	39	8	21	138	42	34	11	21	48	146	34	20	51				1424
DUTTONS LANDING	EVAP	*	*	.16	.12	.04	.05	.02	*	*	.06	.08	.03	.15	.05	*	*	.15	.03	-	.01	.08	*	*	.22	.19	.12	.09	.08				B 1.79
	WIND	*	*	337	145	98	34	81	*	*	251	44	89	176	30	*	*	164	50	144	37	82	*	*	163	192	122	61	47				2347
	MAX	-	-	61	56	61	62	58	-	-	65	66	60	63	61	-	-	70	64	55	59	69	-	-	70	57	60	66	63				62.3
	MIN	-	-	41	47	48	49	50	-	-	49	49	50	41	42	-	-	50	52	53	50	51	-	-	53	48	40	38	39				47.0
FOLSOM DAM	EVAP	.05	.00	.00	.05	.00	.09	.00	.00	.04	.00	.04	.03	.03	.06	.00	.02	.10	.05	.00	.00	.06	.09	.06	.13	.00	.03	.07	.12				1.12
	WIND	62	68	150	116	111	66	86	62	29	92	47	82	79	42	76	55	33	50	135	41	37	24	38	59	145	43	60	42				1930
FRIANT GOVT CAMP	EVAP	.07	.09	.07	.10	.13	.11	.07	.07	.06	.03	.09	.07	.02	.07	.11	.11	.07	.12	.09	.00	.04	.08	.07	.06	.10	.04	.11	.09				2.14
	WIND	45	87	122	139	143	93	67	50	41	20	27	27	52	22	54	69	42	60	72	52	50	26	30	69	96	46	49	25				1675
	MAX	61	55	52	65	55	68	62	61	67	60	69	64	58	64	65	71	74	72	58	57	67	67	68	68	58	62	62	64				63.4
	MIN	39	42	46	48	46	46	48	50	45	45	46	46	43	42	47	47	48	49	51	48	47	47	49	50	49	39	37	36				45.6
HAMILTON AFB 1 E	EVAP	.08	.04	.10	.06	*	*	.09	.06	.02	.01	-	-	.04	.03	.02	.04	.09	.10	-	.06	*	*	.25	-	-	.09	.15	.13				B 1.78
	WIND	170	107	162	92	63	30	105	70	72	66	110	99	65	54	84	53	62	83	100	28	72	30	33	167	180	116	74	80				2427
	MAX	59	53	54	59	60	60	65	65	62	63	61	60	60	60	62	71	71	62	59	70	62	65	68	67	60	61	60	62				62.2
	MIN	47	49	49	50	48	50	52	51	48	53	50	55	41	50	55	52	53	53	53	51	58	53	54	55	48	38	38	40				49.8
JOICE ISLAND	EVAP	-	-	-	-	-	*	*	*	*	*	*	.32	*	*	*	*	*	.88	*	*	*	*	*	*	*	*	*	.05				B 1.52
	WIND	-	-	-	-	-	*	*	*	*	*	*	230	*	*	*	*	*	330	*	*	*	*	*	*	415	*	*	170				B 1393
KETTLEMAN CITY 1 SSW	EVAP	.13	.20	.15	.09	.10	.05	.10	.15	.11	.06	.09	.06	.12	.04	.09	.19	.07	.15	.07	.11	.08	.07	.07	.10	.19	.10	.16	.12				3.02
	WIND	1	165	161	77	127	86	97	97	41	37	49	51	88	40	70	40	53	104	100	57	62	37	40	-	-	64	56	51				B 1993
LAKESHORE	EVAP	.03	-	-	-	-	-	-	-	-	-	-	-	-	-	-	-	-	-	-	-	-	-	-	-	-	.05	.08	.05				-
	WIND	[illegible]	16	56	26	34	3	39	15	40	2	12	54	6	4	22	41	11	29	2	14	4	3	2	85	64	9	4	12				617
LODI	EVAP	.03	.10	.13	.01	.02	.08	.07	.06	.03	.02	.06	.16	.06	.07	.06	.06	.11	.06	.05	.03	.02	.03	.06	.10	.10	.08	.07	.13				1.86
	WIND	28	215	53	132	92	60	62	103	38	61	87	92	53	66	77	36	36	80	173	28	19	13	11	155	116	67	25	74				2052
MANDEVILLE ISLAND	EVAP	*	.14	.07	.04	.04	*	.09	.03	.02	.05	.00	.12	.09	.08	.06	.06	.08	.30	.02	.05	.06	.04	.08	.08	.10	.11	.10	.25				2.16
	WIND	35	234	205	239	139	53	259	73	78	98	50	262	171	117	151	76	65	194	311	75	54	42	38	298	216	203	111	274				4121
	MAX	56	59	60	57	63	61	60	63	58	64	62	61	65	61	65	66	67	64	59	67	67	64	76	70	60	67	64	61				63.1
	MIN	40	44	37	46	49	48	51	45	43	50	48	53	42	49	48	49	50	51	51	51	50	49	50	55	47	42	44	42				47.3
MONTICELLO DAM	EVAP	.05	.04	.01	.02	.01	.03	.03	.04	.02	.01	.05	.00	.09	.04	.00	.02	.07	.06	-	.00	.07	.07	.05	.07	-	.06	.07	.06				B 1.12
	WIND	13	34	55	53	29	9	42	20	11	14	6	18	46	7	26	19	6	15	115	6	7	5	9	43	75	33	4	8				728
	MAX	57	61	51	55	58	57	57	64	60	63	65	59	63	49	58	64	70	65	62	58	72	70	65	68	56	59	63	58				61.0
	MIN	41	41	47	47	47	48	48	51	49	49	51	51	39	39	49	53	52	53	49	53	52	54	54	53	46	37	37	37				47.4
NACIMIENTO DAM	EVAP	.06	.01	.04	-	.05	.04	.02	.05	.05	.07	.07	.05	.07	.05	.10	.08	.09	.05	.06	.07	.08	.09	.08	*	.10	.07	.08	.11				B 1.75
	WIND	-	-	-	-	-	-	-	-	-	-	-	-	-	-	-	-	-	-	-	-	-	-	-	-	-	-	-	-				-
NEWARK	EVAP	*	*	.18	.05	.02	.06	.02	*	*	.09	.04	.06	.03	.06	*	*	.15	.05	.02	.03	.09	*	*	.33	.00	.06	.10	.07				1.51
	WIND	*	*	248	95	54	32	79	*	*	111	44	89	29	17	*	*	79	49	117	20	30	*	*	88	101	82	29	32				1425
OAKDALE WOODWARD DAM	EVAP	.06	.04	.08	*	*	.04	-	-	.17	*	*	*	.06	.07	.08	.15	.11	.06	-	-	-	.04	.05	.11	-	-	.07	.19				B 1.84
	WIND	63	219	387	380	345	138	301	253	61	205	41	188	126	45	306	189	151	153	454	148	77	18	60	180	392	58	76	46				5060
PLACERVILLE IFG	EVAP	*	*	.12	.03	.02	.03	.04	*	*	.07	.04	.08	.03	.03	*	*	.11	.15	.06	.00	.06	*	*	.20	-	.01	.10	.06				B 1.29
	WIND	-	-	-	-	-	-	-	-	-	-	-	-	-	-	-	-	-	-	-	-	-	-	-	-	-	-	-	-				-
RICHMOND FIELD STA	EVAP	.04	-	-	-	-	-	-	-	-	-	-	-	-	-	-	-	-	-	-	-	-	-	-	-	-	-	-	-				-
	WIND	69	-	-	-	-	-	-	-	-	-	-	-	-	-	-	-	-	-	-	-	-	-	-	-	-	-	-	-				-
RIVERSIDE CITRUS EXP STA	EVAP	.10	.17	.09	-	-	.06	.06	.04	.08	.07	.05	.07	.04	.10	.07	.07	.10	.13	.07	.01	.11	.12	.12	.06	.10	.15	.14	.13				B 2.50
	WIND	-	-	-	-	-	-	-	-	-	-	-	-	-	-	-	-	-	-	-	-	-	-	-	-	-	-	-	-				-
SALT SPRINGS PH	EVAP	.08	.04	.00	.00	.05	.03	.01	.00	-	-	.10	-	-	.02	.02	.04	.10	.04	.02	.01	.06	.07	.07	.06	.00	-	.07	.11				B 1.22
	WIND	-	-	-	-	-	-	-	-	-	-	-	-	-	-	-	-	-	-	-	-	-	-	-	-	-	-	-	-				-
SHASTA DAM	EVAP	.07	.04	.03	.02	.05	.02	-	.00	.00	.05	.06	-	.07	.07	.02	-	.02	.02	-	.02	.08	.05	.02	-	.05	.07	.07	.07				B 1.18
	WIND	57	45	38	35	76	20	25	42	32	47	39	37	45	34	78	50	14	25	73	21	45	20	28	32	98	42	51	51				1200
STOCKTON MOWRY BRIDGE	EVAP	.04	.02	.02	.02	.04	.02	.08	*	.06	.00	.02	.07	.08	.09	.03	.07	.06	.06	.01	*	.05	.03	.03	.10	.03	.10	.06	.15				1.34
	WIND	5	60	65	70	50	30	75	20	15	25	10	85	70	35	30	20	20	30	115	30	10	10	10	90	90	80	30	45				1225
	MAX	50	58	59	59	64	60	62	63	55	55	62	54	60	62	67	69	65	55	58	64	58	63	75	56	56	64	66	67				60.9
	MIN	42	48	49	48	48	50	52	50	47	51	49	52	43	51	48	50	52	53	52	51	52	49	50	54	49	40	42	42				48.7
TRACY PUMPING PLANT	EVAP	.00	.07	.07	.05	.07	.00	.09	.03	.05	.03	.05	.00	.13	.09	.07	.06	.02	.05	.03	.01	.14	.01	.00	.08	.06	.10	.05	.23				1.64
	WIND	18	118	116	135	47	55	89	71	45	34	26	111	119	37	54	35	23	89	194	40	30	26	31	146	143	110	61	88				2091
TURNTABLE CREEK	EVAP	.08	.03	.03	.00	.02	.00	-	.01	-	.01	.02	-	.09	.00	-	-	.04	.04	-	.01	.05	.07	.04	-	-	.04	.08	.11				-
	WIND	70	77	61	68	124	53	63	75	95	90	32	67	67	55	62	113	30	28	79	36	57	38	35	72	152	61	47	84				1891

MAXIMUM AND MINIMUM IN ABOVE TABLE REFER TO EXTREMES OF TEMPERATURE OF WATER IN PAN AS RECORDED DURING THE 24 HOURS ENDING AT TIME OF OBSERVATION.

See reference notes following Station Index.

SNOWFALL AND SNOW ON GROUND

Station		1	2	3	4	5	6	7	8	9	10	11	12	13	14	15	16	17	18	19	20	21	22	23	24	25	26	27	28	29	30	31
ALTURAS RS	SNOWFALL														-											-	-					
	SN ON GND														3											1	1					
BIG BEAR LAKE DAM	SNOWFALL			5.0	15.0	5.0								0.5						T	8.0					2.0	4.0					
	SN ON GND	-	-	6	18	18	15	12	10	9	8	7	6	5	-	-	-	-	-	T	9	-	7	-	5	5	4	-	-			
BIG CREEK PWR HOUSE NO 1	SNOWFALL			2.0	0.5																						3.5		2.0			
	SN ON GND			T	1																						3	1	2			
BISHOP WB AP	SNOWFALL																												T			
	SN ON GND																															
BLUE CANYON WB AP	SNOWFALL		13.1	11.1	6.1	2.8		2.9	5.9	6.6	0.2		4.9	0.3	3.9										1.0	9.4						
	SN ON GND	25	26	39	40	40	39	39	38	38	40	39	37	38	38	37	34	32	30	26	24	23	23	22	19	19	22	22	21			
BOCA	SNOWFALL			10.0	T	3.0			3.0					4.0												11.0	4.0		T			
	SN ON GND	18	18	26	24	26	24	24	25	24	23	23	22	24	22	21	18	16	15	14	13	12	11	10	9	17	18	16	16			
BRIDGEPORT	SNOWFALL		0.5	6.3					T											T						5.0			0.3			
	SN ON GND	2	2	5	5	5	4	4	4	3	2	2	1	1	T	T										5	2	2	2			
CANYON DAM	SNOWFALL		2.0	11.0	2.0				1.0	1.0					3.0											2.0						
	SN ON GND	17	19	30	30	28	27	25	26	26	26	25	24	24	26	24	22	21	20	18	18	18	18	16	-	16	16	15	15			
DEEP SPRINGS SCHOOL	SNOWFALL																										T					
	SN ON GND																															
DOYLE 5 SSE	SNOWFALL				T	T																				3.8	T		T			
	SN ON GND																									5	T		T			
FORT BIDWELL	SNOWFALL			T						T				T	3.0											2.0	T	T				
	SN ON GND																									T	T	T				
GIANT FOREST	SNOWFALL		T	8.0	2.0	6.0		T		3.0			T							T	T					6.0	5.0	1.0				
	SN ON GND	30	30	27	38	44	43	43	42	45	43	42	42	40	38	38	36	35	33	33	32	31	29	28	26	31	36	36	36			
GRANT GROVE	SNOWFALL			10.0	3.0	8.0				T			T	T							2.0					8.0	7.0					
	SN ON GND	30	29	38	39	44	42	41	40	39	38	38	38	37	37	37	36	35	34	33	34	33	33	33	31	39	47	45	45			
HETCH HETCHY	SNOWFALL	-	-	-	-	-	-	-	-	-	-	-	-	-	-	-	-	-	-	-	-	-	-	-	-	-	-	-	-			
	SN ON GND		-	2	1	T	-	-	-	-	-	-	-	-	-	-	-	-	-	-	-	-	-	-	-	-	4	T	-			
HUNTINGTON LAKE	SNOWFALL		2.0	16.0	17.0	0.5			T	5.0	T		5.5	T	T					5.5	T				T	23.0	2.5		1.0			
	SN ON GND	35	36	46	60	55	52	50	49	51	48	47	52	51	49	47	45	44	43	47	45	43	41	40	40	60	61	59	59			
JESS VALLEY	SNOWFALL														2.0																	
	SN ON GND														1																	
LAKE ARROWHEAD	SNOWFALL					3.0																							T			
	SN ON GND					T																							T			
LAKE CITY	SNOWFALL	-	-	-	-	T	T	T	T	T	T				4.0											4.0	3.0	T	T			
	SN ON GND	-	-	-	-	T	T	T	T	T	T				3											2	1	T	T			
LAKE SPAULDING	SNOWFALL		3.0	12.0	3.0	3.0		1.0	2.0	4.0				4.0	3.0											12.0	2.0					
	SN ON GND	35	36	48	48	54	47	47	48	50	48	46	45	48	48	45	42	42	41	40	38	37	36	36	33	45	46	43	42			
MANZANITA LAKE	SNOWFALL		3.0	12.0	5.0	2.0			4.0	1.0	3.0				2.0												6.0		1.0			
	SN ON GND	17	20	32	36	38	36	34	36	35	37	35	33	33	35	30	26	26	25	24	24	22	21	20	18	17	22	21	21			
MC CLOUD	SNOWFALL			T	T	T									3.0																	
	SN ON GND			T	T	T									3																	
MINERAL	SNOWFALL		2.0	10.0	1.4	1.5			1.0	1.0	2.0				3.0			T		1.0						1.0						
	SN ON GND	12	13	23	22	22	20	20	21	22	22	21	18	18	21	16	10	10	10	9	9	9	8	5	4	3	3	2	2			
MONO LAKE	SNOWFALL			18.0	T								T													T			T			
	SN ON GND			16	16	16	16	15	14	14	13	13	10	8	8	8	7	7	-	-	-	-	-	-	-	-	-	-	-			
MOUNT SHASTA WB CITY	SNOWFALL		9.0	4.9	0.8	T				T				T	4.7										T	0.4			T			
	SN ON GND		T	1	T										3											T						
	WTR EQUIV														0.3																	
MT WILSON FC 338 B	SNOWFALL				1.0																											
	SN ON GND				1																											
PALOMAR MTN OBSY	SNOWFALL																									T			3.0			
	SN ON GND																												3			
SANDBERG WB	SNOWFALL																									1.4	1.1		2.1			
	SN ON GND																										2	T				
SIERRA CITY	SNOWFALL		1.0	8.0	1.0						T			2.0	T											2.0	2.0					
	SN ON GND	T	1	9	6	5	4	3	2		T			2	T											2	4	T				
SIERRAVILLE RS	SNOWFALL			2.0	1.0	T	T	T	T	T			T	4.0												6.0	2.0		T			
	SN ON GND	1	1	3	3	3	3	2	2	T	T	T	T	4	3	1										6	6	4	2			
SODA SPRINGS	SNOWFALL		2.0	27.0	5.0	14.0	T	2.0	6.0	4.0	5.0		8.0	5.0	3.0	T										14.0	9.0		T			
	SN ON GND	75	77	98	98	108	102	100	102	102	105	101	104	105	102	98	94	90	88	84	80	77	74	72	68	84	88	86	85			
SO ENTRANCE YOSEMITE NP	SNOWFALL					2.0																				7.0	4.0		0.5			
	SN ON GND	-	-	-	-	-	-	-	-	-	-	-	-	-	-	-	-	-	-	-	-	-	-	-	-	-	-	-	-			
SQUAW VALLEY LODGE	SNOWFALL		3.0	22.0	4.0	3.0		3.0	5.0	*	*	*	5.0		2.0								T			12.0	4.0		T			
	SN ON GND	47	48	66	66	65	63	61	64	63	59	-	-	-	55	53	49	47	47	45	43	41	40	40	38	50	50	48	47			
SQUIRREL INN NO 2	SNOWFALL			T	1.0																											
	SN ON GND			T	1	1																										
STRAWBERRY VALLEY	SNOWFALL		T	T	T																					0.5						
	SN ON GND		T	T	T																					T	T	T	T			
SUSANVILLE AP	SNOWFALL			0.1	1.0																					0.7						
	SN ON GND				1																											
TABLE MOUNTAIN	SNOWFALL		T	6.0	10.0	T							T							10.0	T					5.0	T		1.0			
	SN ON GND		T	6	16	16	14	14	9	8	8	7	7	7	5	4	4	4	4	14	12	10	8	6	6	10	10	10	10			
TAHOE	SNOWFALL			19.0	1.0	3.5	T	2.0	4.0	0.5	T		1.0	4.5	1.0											7.5	5.5					
	SN ON GND	31	30	49	45	47	43	43	43	42	42	40	37	41	39	36	33	32	31	29	29	28	27	26	25	32	36	35	33			
TEHACHAPI	SNOWFALL																										1.0					
	SN ON GND																										T					

See reference notes following Station Index.

SNOWFALL AND SNOW ON GROUND

Station		Day of month 1	2	3	4	5	6	7	8	9	10	11	12	13	14	15	16	17	18	19	20	21	22	23	24	25	26	27	28	29	30	31
TWIN LAKES	SNOWFALL		6.1	20.0	5.0	5.0		2.5	9.0	3.0	4.0		11.5	2.0	2.5				1.0	2.0	T				6.0	15.0	3.5		0.5			
	SN ON GND	71	76	92	94	92	90	91	96	96	95	93	102	102	102	99	96	93	93	92	90	89	87	86	91	103	105	102	101			
WHITE MOUNTAIN NO 1	SNOWFALL			2.5	1.5	T														3.5	5.5					8.0	0.5	T	0.5			
	SN ON GND	13	12	13	14	14	14	13	12	12	11	10	9	9	9	8	8	8	7	10	15	14	13	13	12	20	20	19	19			
WHITE MOUNTAIN NO 2	SNOWFALL		0.5	1.0	1.0	1.0				0.5	0.5		0.5		0.5					2.0	1.0				0.5	14.0	1.0		1.0			
	SN ON GND	18	18	19	20	21	20	20	20	20	21	21	21	21	21	20	19	18	18	20	21	21	20	20	20	34	35	33	34			
WOODFORDS	SNOWFALL		3.0	8.0	2.0				1.0																	6.0			2.5			
	SN ON GND	-	2	6	6	6	5	3	3	2	1	T	T													5	3	2	4			
YOSEMITE NATIONAL PARK	SNOWFALL			3.0																						2.0	1.0					
	SN ON GND	T	T	3	T	T	T	T	T	T	T															2	1					

SUPPLEMENTAL DATA

Station	Wind direction: Prevailing	Wind direction: Percent of time from prevailing	Wind speed m p h: Average	Wind speed m p h: Fastest mile	Wind speed m p h: Direction of fastest mile	Wind speed m p h: Date of fastest mile	Relative humidity averages - percent: 4:00A PST	Relative humidity averages - percent: 10:00A PST	Relative humidity averages - percent: 4:00P PST	Relative humidity averages - percent: 10:00P PST	Number of days with precipitation: Trace	Number of days with precipitation: .01-.09	Number of days with precipitation: .10-.49	Number of days with precipitation: .50-.99	Number of days with precipitation: 1.00-1.99	Number of days with precipitation: 2.00 and over	Number of days with precipitation: Total	Percent of possible sunshine	Average sky cover sunrise to sunset
BAKERSFIELD WB AIRPORT	ENE	6	5.1	++30	SSE	18	84	65	55	80	5	1	7	0	0	0	13	-	7.6
BISHOP WB AIRPORT	-	-	-	-	-	-	-	52	34	-	2	4	2	0	0	0	8	-	7.[illegible]
BLUE CANYON WB AIRPORT	-	-	-	64	SSW	24	-	79	-	-	0	4	3	2	9	2	20	-	8.5
BURBANK WB AIRPORT	SSE	11	4.7	++26	ESE	19	82	65	57	77	1	4	1	1	2	1	10	-	6.7
EUREKA WB CITY	-	-	9.5	43	SW	24	-	-	-	-	0	7	[illegible]	3	5	0	23	32	9.2
FRESNO WB AIRPORT	SE	14	5.4	29	SW	4	92	79	64	88	2	0	5	2	1	0	10	51	8.1
LOS ANGELES WB AIRPORT	W	13	7.6	++35	W	25	82	66	64	76	3	2	1	2	1	1	10	-	6.9
MOUNT SHASTA WB CITY	-	-	-	-	-	-	-	82	77	-	3	5	7	3	5	2	25	-	8.9
OAKLAND WB AIRPORT	SE	24	8.6	43	SSW	24	87	81	69	81	2	5	6	4	3	0	20	-	8.4
RED BLUFF WB AIRPORT	SSE	32	12.2	++60	SE	24	87	82	71	82	3	6	6	4	3	1	23	32	8.8
SACRAMENTO WB AIRPORT	SSE	23	10.5	42	SE	24	92	83	69	83	3	5	4	3	3	0	18	41	8.9
SANDBERG WB	-	-	16.5	53	ENE	1	-	72	-	-	1	5	3	2	2	1	14	-	7.6
SAN DIEGO WB AIRPORT	WSW	9	6.8	++35	SW	4	83	68	63	82	1	4	2	2	1	0	10	70	6.2
SAN FRANCISCO WB AIRPORT	SE	13	8.9	48	WSW	24	87	82	70	80	2	5	6	2	5	0	20	-	8.7
SAN FRANCISCO FED OFFICE BLDG	-	-	8.2	40	SW	24	-	86†	-	-	1	4	7	5	1	0	18	35	-
SAN JOSE	SE	47	8.2	36	W	25	-	-	71	-	0	4	8	1	2	0	15	29	7.1
SANTA MARIA WB AIRPORT	WNW	15	5.4	++28	ESE	18+	90	70	67	87	4	2	5	3	1	0	15	-	7.0

† 8:00 A.M.

++ FASTEST OBSERVED ONE MINUTE WIND SPEED. THIS STATION IS NOT EQUIPPED WITH AUTOMATIC RECORDING WIND INSTRUMENTS.

See reference notes following Station Index

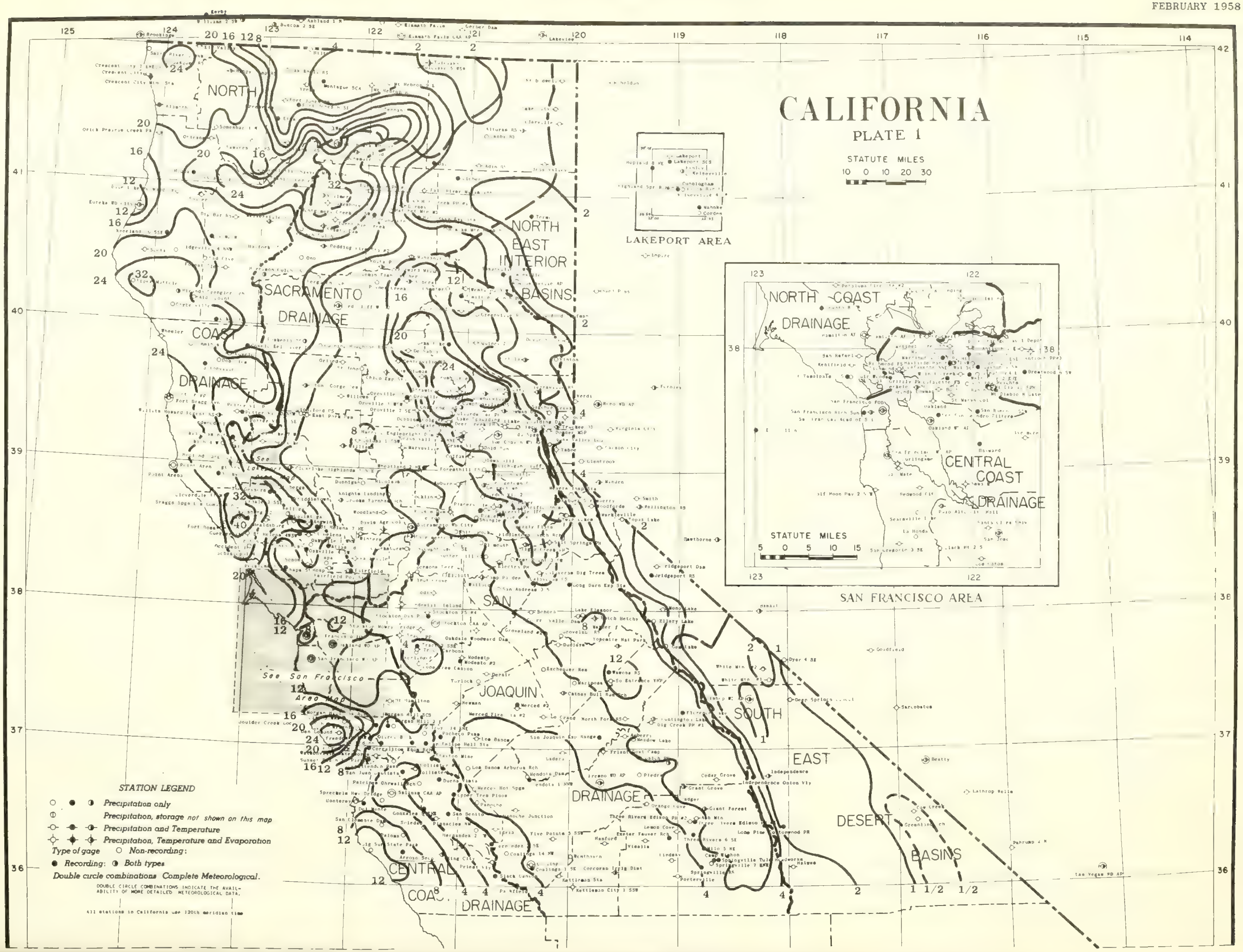
CALIFORNIA
PLATE 1
STATUTE MILES
10 0 10 20 30
LAKEPORT AREA
SAN FRANCISCO AREA
STATUTE MILES
5 0 5 10 15
NORTH COAST DRAINAGE
SACRAMENTO DRAINAGE
NORTH EAST INTERIOR BASINS
SAN JOAQUIN DRAINAGE
CENTRAL COAST DRAINAGE
SOUTH EAST DESERT BASINS
See San Francisco Area Map
See Lakeport Map
STATION LEGEND
Precipitation only
Precipitation, storage not shown on this map
Precipitation and Temperature
Precipitation, Temperature and Evaporation
Type of gage ○ Non-recording;
● Recording; ◑ Both types
Double circle combinations Complete Meteorological.
DOUBLE CIRCLE COMBINATIONS INDICATE THE AVAILABILITY OF MORE DETAILED METEOROLOGICAL DATA.
All stations in California use 120th meridian time

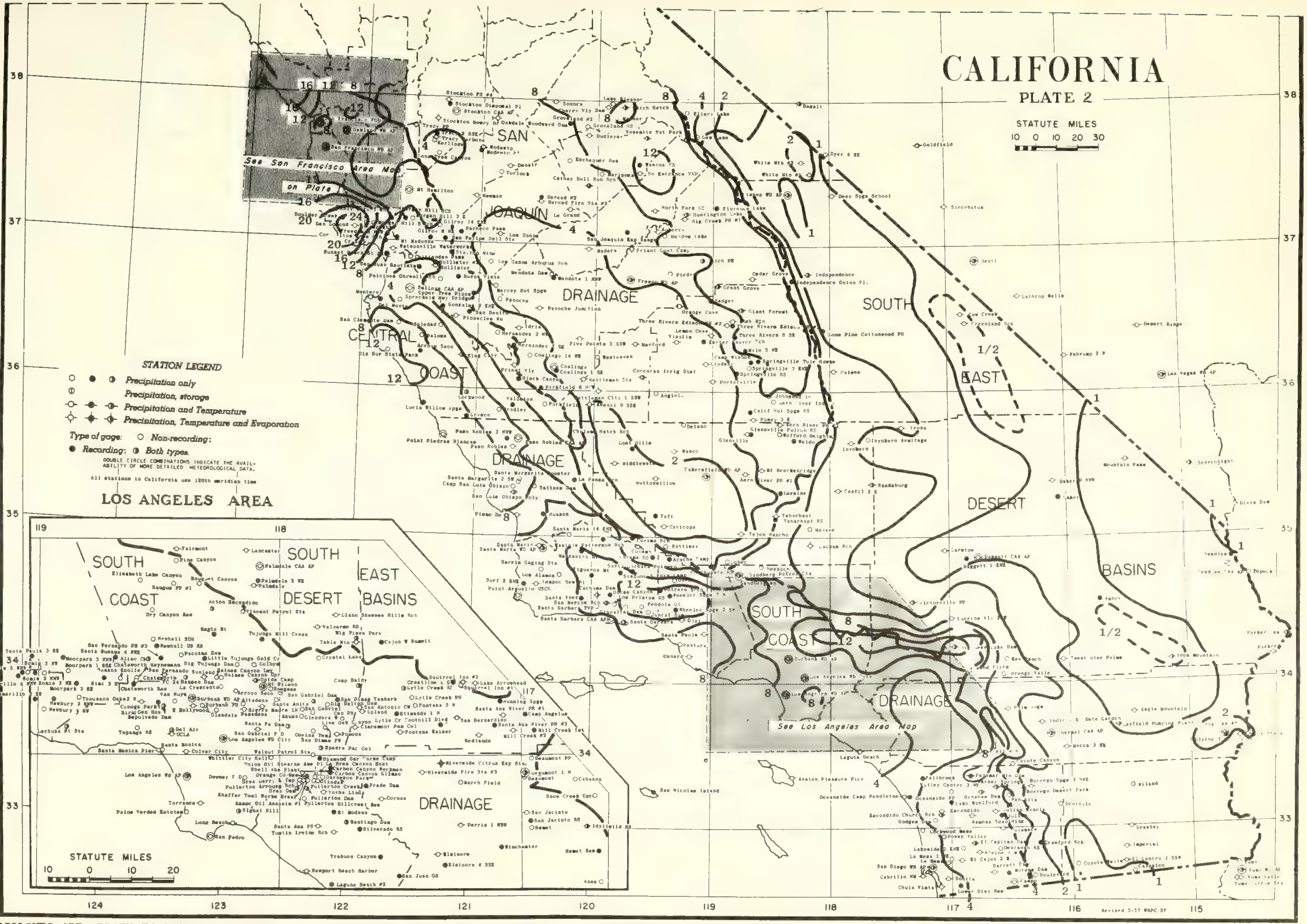

ISOLINES ARE DRAWN THROUGH POINTS OF APPROXIMATELY EQUAL VALUE. CAUTION SHOULD BE USED IN INTERPOLATING ON THESE MAPS, PARTICULARLY IN MOUNTAINOUS AREAS.

AVERAGE TEMPERATURE

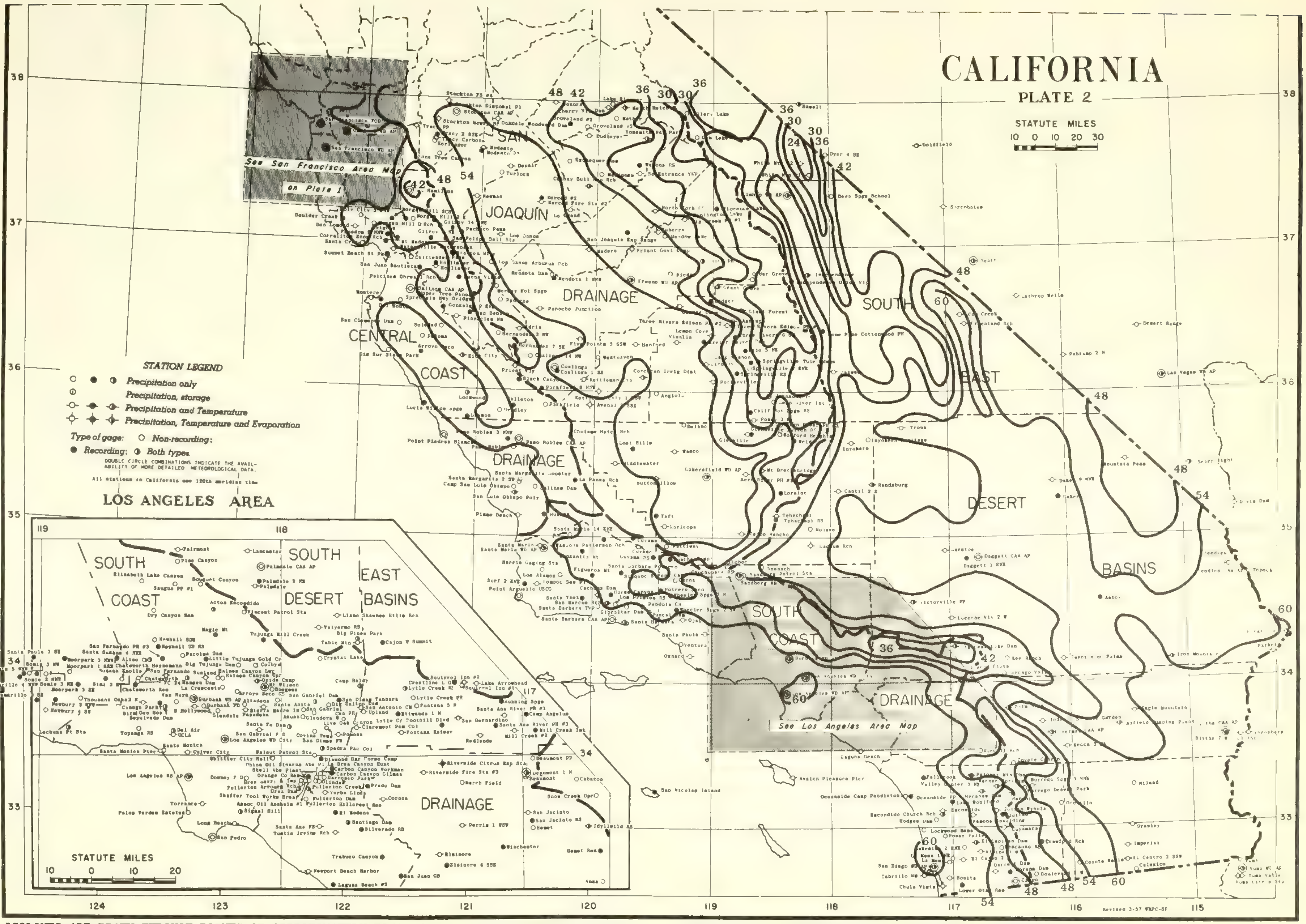

ISOLINES ARE DRAWN THROUGH POINTS OF APPROXIMATELY EQUAL VALUE. CAUTION SHOULD BE USED IN INTERPOLATING ON THESE MAPS, PARTICULARLY IN MOUNTAINOUS AREAS.

STATION INDEX

STATION	INDEX NO.	COUNTY	DRAINAGE †	LATITUDE	LONGITUDE	ELEVATION	OBSERVATION TIME AND TABLES: TEMP.	PRECIP.	EVAP.	SPECIAL (SEE NOTES)	OBSERVER
ACTON ESCONDIDO FC261BE	0014	LOS ANGELES	29	34 30	118 17	2920		5P		C	J C FASSOLD
ADIN RANGER STATION	0029	MODOC	21	41 12	120 57	4193	5P	5P			U S FOREST SERVICE
ALAMO 1 N	0064	CONTRA COSTA	4	37 52	122 02	375		9A			A LEIGH VAN BRUNT
ALDERPOINT	0088	HUMBOLDT	7	40 11	123 36	435	9A	9A			MRS CORA C OLSEN
ALISO CANYON FC 446	0115	LOS ANGELES	13	34 19	118 33	2387		5P		C	J SPRECHER
ALPINE 1 W	0136	SAN DIEGO	33	32 50	116 47	1700	4P	4P			ERNEST W WRIGHT
ALTADENA	0144	LOS ANGELES	13	34 11	118 08	1125		5P			RUBIO CANON L+W ASN
ALTURAS RANGER STATION	0161	MODOC	21	41 29	120 32	4365	8A	8A		C H	U S FOREST SERVICE
AMBOY	0176	SAN BERDINO	6	34 33	115 45	620				C	NAT CHLORIDE OF AM
ANGIOLA	0204	TULARE	9	35 59	119 29	205		5P			ANGIOLA ELEV + WHSE
ANGWIN PAC UNION COL	0212	NAPA	17	38 35	122 26	1815	6P	6P			PACIFIC UNION COL
ANTIOCH 1 E	0227	CONTRA COSTA	27	38 00	121 47	46	6P	6P			EDWARD C JENNINGS
ANTIOCH PUMPING PLANT 3	0232	CONTRA COSTA	27	37 59	121 44	60	8A	8A	8A		U S BUR RECLAMATION
ANZA	0235	RIVERSIDE	33	33 33	116 41	3900		8A			CORPS OF ENGINEERS
APACHE CAMP	0239	VENTURA	30	34 52	119 21	4600				C	KERN CO ROAD CAMP
ARROYO SECO	0322	MONTEREY	24	36 14	121 29	800				C	CHARLES M HERBERT
ARROYO SECO RS FC 508 C	0327	LOS ANGELES	13	34 13	118 10	1220		5P			U S FOREST SERVICE
ASH MOUNTAIN	0343	TULARE	9	36 29	118 50	1698	8A	8A			US NAT PARK SERVICE
ASSOC OIL ANAHEIM NO 1	0355	ORANGE	26	33 55	117 53	350		7A			CORPS OF ENGINEERS
ATLAS ROAD	0372	NAPA	17	38 25	122 15	1735				C	GLADYS A DUTRA
ATWELL CCC CAMP	0374	TULARE	9	36 28	118 40	6400		VAR		S	CORPS OF ENGINEERS
AUBERRY	0379	FRESNO	27	37 05	119 29	2003	4P	4P			UNION ELEM SCHOOL
AUBURN	0383	PLACER	1	38 54	121 04	1297	7A	7A			DAN BARBER
AVALON PLEASURE PIER	0395	LOS ANGELES	33	33 21	118 20	0	8A	8A			HARBOR MASTER
AVENAL 9 SSE	0398	KINGS	10	35 54	120 03	550	8A	8A	8A		TIDEWATER OIL CO
AZUSA FC 143	0410	LOS ANGELES	26	34 08	117 54	607		5P			CORNELIUS SMITH
BACKUS RANCH	0418	KERN	6	34 57	118 11	2645	5P	5P	5P		GEORGE L TURCOTT
BADGER	0422	TULARE	9	36 38	119 01	3030				C	MRS LUCILLE E WEDDLE
BADGER PASS	0425	MARIPOSA	14	37 40	119 40	7300		VAR		S	US NAT PARK SERVICE
BAKER	0436	SAN BERDINO	6	35 16	116 04	940				C	TOWN OF BAKER
BAKER 9 NNW	0437	SAN BERDINO	6	35 23	116 07	1045	8A	8A			L A WTR + PWR DEPT
BAKERSFIELD WB AIRPORT	0442	KERN	10	35 25	119 03	489	MID	MID		C J	U S WEATHER BUREAU
BALCH POWER HOUSE	0449	FRESNO	11	36 55	119 05	1720		5P		C	P G + E COMPANY
BALL MOUNTAIN LOOKOUT	0468	TEHAMA	23	39 56	122 47	6500		VAR		S	CORPS OF ENGINEERS
BARNESON PARK	0509	ORANGE	26	33 56	117 51	600		8A			CORPS OF ENGINEERS
BARRETT DAM	0514	SAN DIEGO	33	32 41	116 40	1623	7A	7A			SAN DIEGO WATER DEPT
BARSTOW	0519	SAN BERDINO	15	34 54	117 01	2142	4P	4P			SO CALIF WATER CO
BATES RIDGE	0543	SNTA BARBARA	30	34 55	119 54	5300		VAR		S	U S FOREST SERVICE
BEAUMONT	0606	RIVERSIDE	28	33 56	116 59	2580		8A		C	BEAUMONT IRRIG DIST
BEAUMONT PUMPING PLANT	0607	RIVERSIDE	28	33 59	116 58	3045	7A	7A	7A		BEAUMONT IRRIG DIST
BEAUMONT 1 E	0609	RIVERSIDE	6	33 56	116 57	2589	4P	4P			U S WB OBSERVER
BEEHIVE MEADOW	0617	TUOLUMNE	37	38 00	119 47	6500		VAR		S	HETCH HETCHY WTR SUP
BEL AIR FC 10	0619	LOS ANGELES	33	34 05	118 27	540		5P		C	T J LE BLANC
BEN LOMOND	0674	SANTA CRUZ	4	37 05	122 06	504	5P	5P			MRS N T SHAW
BENSONS FERRY	0682	SAN JOAQUIN	16	38 15	121 26	17		7A			DAVID P CAMERON JR
BERKELEY	0693	ALAMEDA	4	37 52	122 15	299	8P	8P		C	UNIVERSITY OF CALIF
BERRYESSA LAKE	0705	NAPA	23	38 33	122 14	480	5P	5P	5P		DONALD G COOK
BESWICK 7 S	0715	SISKIYOU	12	41 52	122 14	6140		VAR		S	U S WEATHER BUREAU
BIEBER	0731	LASSEN	21	41 07	121 08	4130				C	MARK P HICKS
BIG BAR RANGER STATION	0738	TRINITY	35	40 45	123 15	1248	8A	8A			U S FOREST SERVICE
BIG BEAR LAKE DAM	0742	SAN BERDINO	28	34 14	116 58	6815	5P	8A		C H	KENNETH V SIMPSON
BIG CREEK PH NO 1	0755	FRESNO	27	37 12	119 15	4928	5P	5P		H	SO CALIF EDISON CO
BIG DALTON DAM FC223B-E	0758	LOS ANGELES	26	34 10	117 49	1575		5P			D E WILSON
BIG PINE CREEK	0787	INYO	19	37 08	118 28	10000		VAR		S	DEPT WATER RESOURCES
BIG PINES PARK FC 83	0779	LOS ANGELES	7	34 23	117 41	6860		5P		C	HOWARD ROWE
BIG SUR STATE PARK	0790	MONTEREY	4	36 15	121 47	220		8A			STATE PARK SERVICE
BIG TUJUNGA DAM FC46D-E	0798	LOS ANGELES	13	34 18	118 11	2315		5P			D J ROBERTSON
BIRMINGHAM GEN HOSPITAL	0818	LOS ANGELES	13	34 11	118 30	722				C	CORPS OF ENGINEERS
BISHOP PASS SNOW COURSE	0821	FRESNO	11	37 06	118 34	11040		VAR		S	CORPS OF ENGINEERS
BISHOP WB AIRPORT	0822	INYO	19	37 22	118 22	4108	MID	MID		C HJ	U S WEATHER BUREAU
BISHOP UNION CARBIDE	0824	INYO	19	37 22	118 43	9390	10A	10A			UNION CARBIDE CO
BLACK MTN 2 S	0850	SANTA CLARA	4	37 17	122 09	2331		3P			MRS PROCTOR A CAHILL
BLACKS MOUNTAIN	0867	LASSEN	21	40 46	121 12	7200		VAR		S	U S WEATHER BUREAU
BLACKS MOUNTAIN BRANCH	0870	LASSEN	21	40 44	121 15	5600		7A			U S FOREST SERVICE
BLUE CANYON WB AIRPORT	0897	PLACER	8	39 17	120 42	5280	MID	MID		C HJ	U S WEATHER BUREAU
BLUE LAKE REDWOOD CREEK	0903	HUMBOLDT	17	40 55	123 49	975		9A			JOHN S HULL
*BLYTHE	0924	RIVERSIDE	5	33 37	114 36	266	6P	6P			O W MALMGREN
BLYTHE 7 W	0925	RIVERSIDE	5	33 37	114 43	390				C	STATE DIV OF FSTRY
BLYTHE CAA AIRPORT	0927	RIVERSIDE	5	33 37	114 43	390	MID	MID			U S CIVIL AERO ADM
BOCA	0931	NEVADA	36	39 23	120 06	5532	8A	8A	8A	H	HAROLD M PABST
BONITA	0968	SAN DIEGO	33	32 40	117 02	105	5P	5P			R M ALLEN
BORREGO DESERT PARK	0983	SAN DIEGO	6	33 16	116 25	850		8A			CORPS OF ENGINEERS
BORREGO SPRINGS 3 NNE	0986	SAN DIEGO	6	33 17	116 21	625	8A	8A			DI GIORGIO FRUIT
BOULDER CREEK LOCATELLI RANCH	1005	SANTA CRUZ	4	37 08	122 12	2200				C	VINCENT D LOCATELLI
BOULEVARD	1009	SAN DIEGO	6	32 40	116 17	3400		9A			CORPS OF ENGINEERS
BOUQUET CANYON	1013	LOS ANGELES	13	34 35	118 21	3000		MID			L A WTR + PWR DEPT
BOWMAN DAM	1018	NEVADA	8	39 27	120 40	5347	5P	5P		C	NEVADA IRRIG DIST
BRADLEY	1034	MONTEREY	24	35 52	120 48	540		8A			ALBERT C RIST
BRAWLEY 2 SW	1048	IMPERIAL	6	32 57	115 33	-100	8A	8A			AGR RESEARCH SERVICE
BRAY 10 WSW	1050	SISKIYOU	12	41 34	122 08	5759		VAR		S	U S WEATHER BUREAU
BREA BERRY AND IMPERIAL	1054	ORANGE	26	33 55	117 54	350		8A			CORPS OF ENGINEERS
BREA CITY	1056	ORANGE	26	33 55	117 54	350		8A			CORPS OF ENGINEERS
BREA DAM	1057	ORANGE	26	33 53	117 56	275		8A		C	CORPS OF ENGINEERS
BRENTWOOD 6 SW	1060	CONTRA COSTA	27	37 53	121 47	325				C	VERNON R CAKEBREAD
BRIDGEPORT	1072	MONO	38	38 15	119 14	6470	6P	6P		H	BRUCE L BOELK
BRIDGEPORT RANGER STA	1076	MONO	38	38 16	119 17	6550				C	U S FOREST SERVICE
BRIDGEVILLE 4 NNW	1080	HUMBOLDT	7	40 31	123 49	2050		8A			MRS ALBERT R HUNT
BROOKS FARNHAM RANCH	1112	YOLO	23	38 46	122 09	350	9A	9A		C	MRS JOYCE A FARNHAM
BRUSH CREEK RANGER STA	1130	BUTTE	8	39 41	121 20	3560		8A		C	U S FOREST SERVICE
BRUSHY SPRGS GUARD STA	1133	PLACER	1	39 00	120 35	4800		VAR		S	CORPS OF ENGINEERS
BRYSON	1142	MONTEREY	24	35 48	121 05	925				C	ERNEST A WEFERLING
BUCKS LAKE	1161	PLUMAS	8	39 54	121 12	5200				C	MRS FAYE D MC HUGH
BUENA VISTA	1170	SAN BENITO	20	36 46	121 11	1640				C	MRS LOLA F GALLI
BULLARDS BAR PWR HOUSE	1180	YUBA	8	39 25	121 09	1740		4P			P G + E COMPANY
BURBANK FIRE DEP FC226R	1192	LOS ANGELES	13	34 11	118 18	680		5P			CHIEF W J TAYLOR
*BURBANK WB AIRPORT	1194	LOS ANGELES	13	34 12	118 22	699	MID	MID		C J	U S WEATHER BUREAU
BURLINGAME	1206	SAN MATEO	4	37 35	122 21	10	4P	4P	4P		CITY OF BURLINGAME
BURNEY	1214	SHASTA	21	40 53	121 40	3127	8A	8A			RUTH C ESTES
BURTON RANCH	1216	CONTRA COSTA	4	37 52	122 05	560		8A			MRS M A R STIRTON
BUTTONWILLOW	1244	KERN	10	35 24	119 28	268	8A	8A			BUENA VISTA W S DIST
CABAZON	1250	RIVERSIDE	6	33 55	116 47	1815		5P			JAMES A WAKELAND
CABRILLO NAT MONUMENT	1252	SAN DIEGO	33	32 40	117 14	410	5P	5P			US NAT PARK SERVICE
CACHUMA DAM	1253	SNTA BARBARA	32	34 35	119 59	781	8A	8A	8A	C	U S BUR RECLAMATION
CAJON WEST SUMMIT	1272	SAN BERDINO	8	34 23	117 34	4780				C	SAN BERDINO CO FCD
CALAVERAS BIG TREES	1277	CALAVERAS	2	38 17	120 19	4696	8A	8A			CAL DIV BEACH + PKS
CALAVERAS RANGER STA	1280	CALAVERAS	34	38 12	120 22	3343				C	U S FOREST SERVICE
CALEXICO 2 NE	1288	IMPERIAL	6	32 41	115 28	12		5P			IMPERIAL IRRIG DIST
CALIFORNIA HOT SPRGS RS	1300	TULARE	9	35 52	118 41	2975				C	U S FOREST SERVICE
CALISTOGA	1312	NAPA	17	38 35	122 35	365		7A			JOSEPH J SCHOLL JR
CALLAHAN RANGER STATION	1316	SISKIYOU	12	41 18	122 48	3136	5P	5P			U S FOREST SERVICE
CAMARILLO 2 SE	1336	VENTURA	33	34 12	119 01	123				C	ADOHR FARMS
CAMARILLO 4 NNW	1338	VENTURA	33	34 16	119 05	352				C	ROBERT S GRETHER
CAMP ANGELUS	1369	SAN BERDINO	28	34 09	116 59	5800				C	JOSEPH HOLT
CAMP BALDY FC 85 F	1373	LOS ANGELES	26	34 14	117 40	4300		8A		C	HERBERT STONE
CAMPO	1424	SAN DIEGO	33	32 37	116 28	2612	5P	7A			ARCHIE C LEACH
CAMP PARDEE	1428	CALAVERAS	16	38 15	120 51	658	8A	8A	[illegible]	C	E BAY MUN UTL DIST
CAMP PIONEER SKI SHLTER	1433	SIERRA	8	39 38	120 34	5565		VAR		S	U S FOREST SERVICE
CAMP SAN LUIS OBISPO	1444	SN LUIS OBPO	4	35 21	120 41	625		8A			CORPS OF ENGINEERS
CAMPTONVILLE RANGER STA	1462	YUBA	8	39 27	121 03	2745		8A		C	U S FOREST SERVICE
CAMP WISHON	1470	TULARE	9	36 11	118 40	3800				C	JESS L BURLESON
CANBY RANGER STATION	1476	MODOC	21	41 27	120 52	4312		8A			U S FOREST SERVICE
CANOGA PARK PIERCE COL	1484	LOS ANGELES	13	34 11	118 34	794	4P	4P			PIERCE JR COLLEGE
CANTIL	1488	KERN	6	35 18	117 58	2010	6P	6P			POSTMASTER
CANYON DAM	1497	PLUMAS	8	40 10	121 05	4555	5P	5P		H	P G + E COMPANY
CARBON CANYON GILMAN	1518	ORANGE	26	33 56	117 48	1775				C	CORPS OF ENGINEERS
CARBON CANYON WORKMAN	1520	SAN BERDINO	26	33 57	117 48	1175				C	CORPS OF ENGINEERS
CATHAY BULL RUN RANCH	1588	MARIPOSA	27	37 24	120 03	1425	[illegible]	9A		C	WM H ALISON
CAZADERO	1602	SONOMA	22	38 32	123 07	1040		5P			MRS HAZEL L BOROTRA
CECILVILLE SAWYER MOUNTAIN VIEW	1606	SISKIYOU	12	41 06	123 03	3000	6P	6P			KENNETH R JACOBSON
CEDAR GROVE	1609	FRESNO	11	36 47	118 40	4650	2P	2P			US NAT PARK SERVICE
CEDARVILLE	1614	MODOC	18	41 32	120 10	4672	8A	8A			US SOIL CON SERVICE
CENTERVILLE POWER HOUSE	1624	BUTTE	23	39 47	121 40	522	8P	8P			P G + E COMPANY
CHALLENGE RANGER STA	1653	YUBA	8	39 29	121 14	2575		8A			U S FOREST SERVICE
CHATSWORTH HEYNEMANN RANCH	1679	LOS ANGELES	13	34 16	118 36	1000		7A			CORPS OF ENGINEERS
CHATSWORTH FC 24 D	1680	LOS ANGELES	13	34 15	118 36	957		VAR			LONNIE BATWAY
CHATSWORTH RESERVOIR	1682	LOS ANGELES	13	34 14	118 37	865				C	CORPS OF ENGINEERS
CHERRY VALLEY DAM	1697	TUOLUMNE	37	37 58	119 55	4765	8A	8A			HETCH HETCH WTR SUP
CHESTER	1700	PLUMAS	8	40 18	121 13	4530	4P	4P			MRS C B KROEKER
CHICO EXPERIMENT STA	1715	BUTTE	23	39 42	121 47	205	4P	4P	4P	C	US PLANT INTRO GRDN
CHITTENDEN PASS	1739	SAN BENITO	20	36 54	121 36	125		8A			ARTHUR A HARTMAN
CHOLAME HATCH RANCH	1743	SN LUIS OBPO	24	35 41	120 12	1975				C	EVERETT C HATCH
CHUCHUPATE RANGER STA	1754	VENTURA	10	34 48	119 00	5250				C	U S FOREST SERVICE
CHULA VISTA	1758	SAN DIEGO	33	32 36	117 06	9	8A	8A	8A		WESTERN SALT COMPANY
CISCO RANGER STATION	1768	PLACER	8	39 18	120 31	5739		8A			U S FOREST SERVICE
CLAREMONT POMONA COL	1779	LOS ANGELES	26	34 06	117 43	1201	6P	6P			F P BRACKETT OBSY
CLARKSBURG	1784	YOLO	23	38 25	121 32	14	8A	8A			AMER CRYSTAL SUG CO
CLAYTON 1 SW	1786	CONTRA COSTA	4	37 56	121 58	1010				C	HENRY J KAISER CO
CLEARLAKE HIGHLANDS 1 NNE	1806	LAKE	23	38 58	122 38	1352	6P	6P		C	EDWARD J SERRA
CLOVERDALE 3 SSE	1838	SONOMA	22	38 46	122 59	320	8A	8A			ARTINO MUZZIN
CLOVERDALE 11 W	1840	SONOMA	22	38 46	123 13	1750				C	FRANK S ORNBAUN
CLOVER MEADOWS GS	1844	MADERA	27	37 32	119 17	7002		VAR		S	U S FOREST SERVICE
COALINGA	1864	FRESNO	27	36 09	120 21	671	11P	11P			COALINGA FIRE DEPT
COALINGA 1 SE	1867	FRESNO	27	36 08	120 20	663				C	UNION OIL COMPANY
COALINGA 14 NW	1869	FRESNO	27	36 14	120 34	1640		5P			MRS CHARLES HOWELL
COLBYS FC 53 D	1896	LOS ANGELES	13	34 18	118 07	3675		4P			E R SHINN
COLD SPRINGS CAMP	1905	MONTEREY	4	36 13	121 41	3280		VAR		S	U S FOREST SERVICE
COLEMAN FISH HATCHERY	1907	SHASTA	23	40 24	122 09	420		7A			U S F + W L SERVICE
COLFAX	1912	PLACER	8	39 06	120 58	2418	4P	4P			SOUTHERN PACIFIC CO
COLGATE POWER HOUSE	1916	YUBA	8	39 20	121 11	585		8A			P G + E COMPANY
COLUSA 1 SSW	1948	COLUSA	23	39 12	122 01	60	6P	6P			BERNERD J STEPHENS
CONCORD 3 E	1962	CONTRA COSTA	4	37 58	121 59	195		8A			HOWARD R LEE
CONCORD 1 SE	1965	CONTRA COSTA	4	37 59	122 01	110				C	MRS JEANETTE M HALE
CORCORAN IRRIG DISTRICT	2012	KINGS	9	36 06	119 34	200	8A	8A		C	S S WHITEHEAD
CORDES	2015	LAKE	23	38 51	122 47	2610		9A			EDWARD J CORDES
CORNING HOUGHTON RANCH	2027	TEHAMA	23	39 54	122 22	487		8A			FRANKLIN K REED
CORONA	2031	RIVERSIDE	28	33 53	117 34	610	4P	4P			JAMESON COMPANY
CORRALITOS ENOS RANCH	2051	SANTA CRUZ	20	37 00	121 49	730				C	
COTTONWOOD CREEK	2069	INYO	19	36 29	118 11	10600		VAR		S	DEPT WATER RESOURCES
COVELO	2081	MENDOCINO	7	39 47	123 15	1385	8A	8A			GRANT W HANCOCK
COVELO EEL RIVER RS	2084	MENDOCINO	7	39 50	123 05	1514				C	U S FOREST SERVICE
COVINA TEMPLE FC 193	2090	LOS ANGELES	26	34 05	117 52	575		5P			WILLIAM B TEMPLE
COW CREEK	2092	INYO	6	36 32	116 53	-152	4P	4P			US NAT PARK SERVICE
COYOTE CANYON	2103	RIVERSIDE	6	33 26	116 30	2300		3P			CORPS OF ENGINEERS
COYOTE WELLS	2111	IMPERIAL	6	32 44	115 58	250		8A			CORPS OF ENGINEERS
CRABTREE MEADOW	2114	TULARE	10	36 34	118 20	10720		VAR		S	CORPS OF ENGINEERS
CRAWFORD RANCH	2139	SAN DIEGO	6	32 53	116 17	1500				C	ROBERT A CRAWFORD
CRESCENT CITY 1 N	2147	DEL NORTE	17	41 46	124 12	40	4P	4P			THE CAL-ORE PWR CO
CRESCENT CITY 7 ENE	2148	DEL NORTE	17	41 48	124 05	120		8A			CAL DIV BEACH + PKS
CRESCENT CITY MNTNC STA	2150	DEL NORTE	17	41 46	124 12	50				C	STATE DIV OF HWYS
CRESTLINE LAKE GREGORY	2163	SAN BERDINO	15	34 15	117 17	4530				C	CR FST CO WATER DIST
*CROCKETT	2177	CONTRA COSTA	4	38 03	122 13	12	4P	4P			CAL HAWAIIAN SUG CO
CRYSTAL LAKE EAST PINE FLAT FC 283 B	2199	LOS ANGELES	26	34 20	117 50	5770		8A			NORMAN WHITE
*CULVER CITY	2214	LOS ANGELES	33	34 01	118 23	80	4P	4P			CULVER CITY
CUMMINGS	2218	MENDOCINO	7	39 50	123 38	1324		5P			D A BUTLER
CUNNINGHAM	2224	LAKE	23	38 57	122 52	1421		8A			MRS M V CUNNINGHAM
CUYAMA	2236	SNTA BARBARA	30	34 56	119 37	2240	8A	8A			JOHN S ROWELL
CUYAMACA	2239	SAN DIEGO	25	32 59	116 35	4650	8A	8A		H	A M LEWIS
CUYAMA RANCH	2248	SN LUIS OBPO	30	34 59	119 40	2150				C	CORPS OF ENGINEERS
CUYAMA RANGER STATION	2249	SNTA BARBARA	30	34 51	119 29	2749				C	U S FOREST SERVICE
DAGGETT 1 ENE	2255	SAN BERDINO	6	34 57	116 52	1975				C	COOL WATER RANCH
DAGGETT CAA AIRPORT	2257	SAN BERDINO	6	34 52	116 47	1922	MID	MID			U S CIVIL AERO ADM
DAVIS AGR COLLEGE	2294	YOLO	23	38 32	121 45	51	8A	8A	8A	CG	UNIVERSITY OF CALIF
DAY	2306	MODOC	21	41 13	121 23	3650				C	HERMAN L LORENZEN
DEEP SPRINGS SCHOOL	2331	INYO	6	37 27	117 59	5225	5P	5P		H	DEEP SPRINGS SCHOOL
DEER CREEK POWER HOUSE	2334	NEVADA	8	39 18	120 51	3700	5P	5P			P G + E COMPANY
DELANO	2346	KERN	9	35 47	119 15	323		8A			DELANO FIRE DEPT
DEL MONTE	2362	MONTEREY	4	36 36	121 52	46				C	USN POSTGRAD SCHOOL
DENAIR	2389	STANISLAUS	37	37 32	120 48	124	5P	5P			W F MOORE
DE SABLA	2402	BUTTE	23	39 57	121 37	2713	4P	4P			P G + E COMPANY
DESCANSO RANGER STATION	2406	SAN DIEGO	33	32 51	116 37	3500		8A			U S FOREST SERVICE
DIAMOND BAR HORSE CAMP	2432	LOS ANGELES	26	33 59	117 50	750				C	CORPS OF ENGINEERS
DOBBINS COLGATE FOREBAY	2458	YUBA	8	39 21	121 12	1550	4P	4P			P G + E COMPANY
DONNER MEMORIAL STA PK	2467	NEVADA	36	39 19	120 14	5937	8A	8A			CARL WHITEFIELD
DOS RIOS	2490	MENDOCINO	7	39 43	123 21	927		8A			STUART T PRICKETT
DOUBLEBUNK MEADOW	2492	TULARE	10	35 57	118 36	6200		VAR		S	CORPS OF ENGINEERS
DOWNEY FIRE DEPT FC107C	2494	LOS ANGELES	33	33 56	118 08	130		5P			DOWNEY FIRE DEPT
DOWNIEVILLE RANGER STA	2500	SIERRA	8	39 34	120 50	2895	8A	8A		C	U S FOREST SERVICE
DOYLE 5 SSE	2506	LASSEN	18	39 57	120 05	4385	7A	7A		H	FRANK M ROWLAND
DRY CANYON RESERVOIR	2516	LOS ANGELES	29	34 29	118 32	1511		7A			JAMES B RAY
DUDLEYS	2539	MARIPOSA	14	37 45	120 06	3000	6P	6P			W D MC LEAN
DUNNIGAN	2568	YOLO	23	38 53	121 58	63		9A			MRS ALETHA G HUNT
DUNSMUIR RANGER STATION	2572	SISKIYOU	23	41 13	122 16	2420		8A			U S FOREST SERVICE
DUTTONS LANDING	2580	NAPA	17	38 17	122 18	20	8A	8A	8A		DAN STEELE
EAGLE MOUNTAIN	2598	RIVERSIDE	6	33 47	115 28	973	7A	7A			METRO WATER DISTRICT
EAST PARK RESERVOIR	2640	COLUSA	23	39 22	122 31	1205	8A	8A			ORLAND UNIT WU ASSN
EAST VIDETTE MEADOW	2653	TULARE	11	36 44	118 23	10400		VAR		S	CORPS OF ENGINEERS
EL CAJON 2 E	2705	SAN DIEGO	33	32 47	116 55	525	SS	SS			EDWIN R CUNNINGHAM
EL CAPITAN DAM	2709	SAN DIEGO	25	32 53	116 49	600	8A	8A		C	SAN DIEGO WATER DEPT
EL CENTRO 2 SSW	2713	IMPERIAL	6	32 46	115 34	- 30	5P	5P		C	EL CENTRO WATER DEPT
ELECTRA POWER HOUSE	2728	AMADOR	16	38 20	120 40	715	5P	5P			P G + E COMPANY
ELIZABETH LAKE CANYON FC 128 B	2735	LOS ANGELES	29	34 36	118 34	2075		5P			E E STUDLEY
ELK VALLEY	2749	DEL NORTE	17	42 00	123 43	1711	5P	5P			ROBERT E BOTTEL
ELLERY LAKE	2756	MONO	38	37 56	119 14	9600		MID			CALIF ELEC POWER CO
ELLIOTT	2760	SAN JOAQUIN	16	38 14	121 11	90		7A			C NORMAN ADAMS
EL MODENA	2775	ORANGE	28	33 48	117 47	464				C	HOMER F WANNAMAKER
ELSINORE	2805	RIVERSIDE	28	33 40	117 21	1300	6P	6P			STATE DIV OF FSTRY
ELSINORE 4 SSE	2812	RIVERSIDE	28	33 37	117 19	1305				C	JOHN L EWING
ESCONDIDO	2862	SAN DIEGO	33	33 07	117 05	660	6P	6P			DARWIN M TING
ESCONDIDO CHURCH RANCH	2871	SAN DIEGO	33	33 06	117 05	715	6P	6P		C	ALBERT A CHURCH
ETIWANDA	2895	SAN BERDINO	28	34 08	117 31	1390				C	CORPS OF ENGINEERS
ETNA	2899	SISKIYOU	12	41 28	122 54	2912				C	LAWRENCE E BUCHNER
*EUREKA WB CITY	2910	HUMBOLDT	17	40 48	124 10	43	MID	MID		C J	U S WEATHER BUREAU
EXCHEQUER RESERVOIR	2920	MARIPOSA	14	37 35	120 16	484		5P			MERCED IRRIG DIST
EXETER FAUVER RANCH	2922	TULARE	9	36 21	119 04	439				C	CHARLES O COULTER
FAIRFIELD	2933	SOLANO	23	38 15	122 03	15				C	SOLANO CO SURVEYOR
FAIRFIELD POLICE STA	2934	SOLANO	23	38 15	122 03	19	4P	4P			POLICE DEPARTMENT
FAIRMONT	2941	LOS ANGELES	15	34 42	118 26	3060	6A	6A			L A WTR + PWR DEPT
FALLBROOK	2958	SAN DIEGO	33	33 21	117 15	542				C	US SOIL CON SERVICE
FALL RIVER MILLS INTAKE	2964	SHASTA	21	41 01	121 28	3340	8A	8A	8A	H	P G + E COMPANY
FEATHER FALLS	2994	BUTTE	8	39 36	121 15	2965				C	GEORGIA PACIFIC CORP
FERGUSON RANCH	3020	TEHAMA	23	40 21	122 27	800		7A			MRS LISA FERGUSON
FIDDLETOWN LYNCH RANCH	3038	AMADOR	16	38 31	120 42	2100		8A		C	WENTWORTH LYNCH
FIGUEROA MOUNTAIN	3048	SNTA BARBARA	32	34 44	120 00	3150				C	U S FOREST SERVICE
FINLEY 1 NNE	3055	LAKE	23	39 01	122 52	1340		6P		C	OTIS B BOARDMAN
FINLEY 1 W	3056	LAKE	23	39 00	122 55	1350		7A			WALTER L BEGLEY
FINLEY 5 SW	3057	LAKE	23	38 58	122 57	1750		6P		C	MRS HILDA K GRAHAM
FIVE POINTS 5 SSW	3083	FRESNO	11	36 21	120 09	285	6P	6P			RAYMOND THOMAS RANCH
FLORENCE LAKE	3093	FRESNO	27	37 16	118 58	7355				C	SO CALIF EDISON CO
FOLSOM DAM	3113	SACRAMENTO	1	38 42	121 09	350	8A	8A	8A		U S BUR RECLAMATION
FONTANA 5 N	3118	SAN BERDINO	28	34 11	117 27	1972		6P			ROLAND W GETCHELL
FONTANA KAISER	3120	SAN BERDINO	28	34 05	117 30	1090	4P	4P			KAISER STEEL CORP
FOREST GLEN	3130	TRINITY	35	40 23	123 20	2340	8A	8A			MRS B E ESLICK
FORESTHILL RANGER STA	3134	PLACER	1	39 01	120 50	3200		8A			U S FOREST SERVICE
FORT BIDWELL	3157	MODOC	18	41 51	120 08	4498	5P	5P		H	L J FEE
FORT BRAGG	3161	MENDOCINO	17	39 27	123 48	80	8A	8A		C	CAL-WEST RR + NAV CO
FORT BRAGG AVIATION	3164	MENDOCINO	17	39 24	123 49	61	11P	11P			U S WB OBSERVER
FORT JONES 6 ESE	3176	SISKIYOU	12	41 35	122 43	3324				C	CARL C CRAMER
FORT JONES RANGER STA	3182	SISKIYOU	12	41 36	122 51	2720	4P	4P			U S FOREST SERVICE
FORT ROSS	3191	SONOMA	17	38 31	123 15	114	6P	6P			C A CALL
FORWARD MILL	3204	SHASTA	23	40 26	121 44	3300		8A			ALVA J FORWARD
FREEDOM 8 NNW	3232	SANTA CRUZ	20	37 03	121 49	1495				C	MRS ANNA E DRAGICH
FRENCH GULCH	3242	SHASTA	23	40 42	122 38	1100		8A			MRS CLARA JONES
FRESNO WB AIRPORT	3257	FRESNO	27	36 46	119 42	331	MID	MID		C J	U S WEATHER BUREAU
FRIANT GOVERNMENT CAMP	3261	FRESNO	27	36 59	119 43	410	8A	8A	8A		U S BUR RECLAMATION
FULLERTON ARROUES RANCH	3279	ORANGE	26	33 54	117 55	330		8A			CORPS OF ENGINEERS
FULLERTON CREEK NO 5	3282	ORANGE	26	33 55	117 52	400		VAR			CORPS OF ENGINEERS
FULLERTON DAM	3285	ORANGE	26	33 54	117 53	310		8A		C	CORPS OF ENGINEERS
FULLERTON HILLCREST RES	3288	ORANGE	26	33 53	117 55	330		5P			FULLERTON MUN W DEPT
GARBERVILLE	3320	HUMBOLDT	7	40 06	123 48	340		7A			MRS N E PANCOAST
GARDEN VALLEY 2 S	3338	ELDORADO	1	38 50	120 51	1940		7A			R C KYLE
GASQUET RANGER STATION	3357	DEL NORTE	17	41 52	123 58	384		8A			U S FOREST SERVICE
GEM LAKE	3369	MONO	38	37 45	119 08	8970		MID			CALIF ELEC POWER CO
GEORGETOWN	3381	ELDORADO	1	38 54	120 51	2701		8A		C	WILLIAM BREEDLOVE
GEORGETOWN RANGER STA	3384	ELDORADO	1	38 55	120 48	3001		8A			U S FOREST SERVICE

STATION INDEX

STATION	INDEX NO.	COUNTY	DRAINAGE ‡	LATITUDE	LONGITUDE	ELEVATION	OBSERVATION TIME AND TABLES: TEMP.	PRECIP.	EVAP.	SPECIAL (SEE NOTES)	OBSERVER
GERLE CREEK CAMP	3388	ELDORADO	1	38 59	120 23	5500		VAR		S	U S WEATHER BUREAU
GIANT FOREST	3397	TULARE	9	36 34	118 46	6360	8A	8A		C H	GENE J BALAZ
GIBRALTAR DAM	3401	SNTA BARBARA	32	34 31	119 42	1250		6P			SNTA BARBARA WTR DEP
GILROY	3417	SANTA CLARA	20	37 00	121 34	194	9A	9A			GILROY FIRE DISTRICT
GILROY 8 NE	3419	SANTA CLARA	20	37 02	121 26	1050		MID		C	WILLIAM J KICKHAM
GILROY 14 ENE	3422	SANTA CLARA	20	37 06	121 20	1350		8A			
GLENDALE STAPEN FC 295G	3450	LOS ANGELES	13	34 09	118 16	530		5P			RALPH STAPENHORST
GLENDORA WEST FC 185	3452	LOS ANGELES	26	34 08	117 52	822		5P			MRS L M WEST
GLENNVILLE	3463	KERN	10	35 43	118 42	3130	5P	8A			KERN CO FSTRY + F D
GLENNVILLE FULTON RS	3465	KERN	10	35 44	118 40	3500				C	U S FOREST SERVICE
GOLD RUN	3491	PLACER	8	39 10	120 52	3240		4P			JOHN F WALL
GONZALES 9 ENE	3502	SAN BENITO	24	36 33	121 18	2350				C	MRS ALTA M BOGUE
GRACE MEADOW	3529	TUOLUMNE	37	38 09	119 36	8900		VAR		S	HETCH HETCHY WTR SUP
GRANITE BASIN	3548	FRESNO	11	36 52	118 36	10000		VAR		S	CORPS OF ENGINEERS
GRANT GROVE	3551	TULARE	11	36 44	118 58	6580	8A	8A		C H	US NAT PARK SERVICE
GRASS VALLEY	3571	NEVADA	8	39 12	121 02	2693	8A	8A			CARL E BEYER
GRASS VALLEY 2 NNE	3572	NEVADA	8	39 14	121 02	2710				C	ALOYSUIS J KELLY
GRATON 1 W	3578	SONOMA	22	38 26	122 53	210	6P	6P			HOMER L PARNELL
GREENLAND RANCH	3603	INYO	6	36 27	116 52	-168	8A	8A			PAC COAST BORAX CO
GREENVIEW	3614	SISKIYOU	12	41 33	122 54	2818		12M			MRS EMMA R PEREIRA
GREENVILLE RANGER STA	3621	PLUMAS	8	40 08	120 56	3560		8A			U S FOREST SERVICE
GRIZZLY FLATS	3649	ELDORADO	16	38 38	120 32	3930				C	MRS LAURA B CEDERLOF
GRIZZLY PEAK	3652	CONTRA COSTA	4	37 52	122 13	1754		5P			CITY OF BERKELEY
GROVELAND 2	3669	TUOLUMNE	37	37 50	120 14	2825				C	DUANE J COX
GROVELAND RANGER STA	3672	TUOLUMNE	37	37 49	120 06	3135		8A			U S FOREST SERVICE
GUERNEVILLE	3683	SONOMA	22	38 30	123 00	115		7A			JOSEPH E BUTTNER
HAINES CANYON LOWER FC 364	3703	LOS ANGELES	13	34 16	118 16	2450		5P			JAMES P KINDRED
HAINES CANYON UPPER FC 367	3704	LOS ANGELES	13	34 16	118 15	3450		5P			JAMES P KINDRED
HAIWEE	3710	INYO	19	36 08	117 57	3825	7A	7A		H	L A WTR + PWR DEPT
HALF MOON BAY 2 NNW	3714	SAN MATEO	4	37 29	122 27	60	7A	7A			SAN MATEO DEPT AGR
HAMILTON BRANCH PH	3725	PLUMAS	8	40 16	121 05	4560				C	ALBION A SARGENT
HAMILTON AIR FORCE BASE	3734	MARIN	17	38 04	122 31	2	MID	MID			U S AIR FORCE
HAMILTON AFB 1 E	3735	MARIN	17	38 03	122 30	10	4P	4P	4P		L J ELDER
HANFORD	3747	KINGS	11	36 20	119 40	242	5P	5P			STATE DIV OF FSTRY
HANSEN DAM	3751	LOS ANGELES	13	34 15	118 24	975		8A		C	CORPS OF ENGINEERS
HAPPY CAMP RANGER STA	3761	SISKIYOU	12	41 48	123 23	1090	3P	3P		C	U S FOREST SERVICE
HARRIS GAGING STATION	3787	SNTA BARBARA	33	34 46	120 25	320		6P			OLIN LEWIS
HARRISON GULCH RS	3791	SHASTA	23	40 22	122 58	2710		8A		C	U S FOREST SERVICE
HARRY L ENGLEBRIGHT DAM	3800	NEVADA	8	39 14	121 16	580		8A			CORPS OF ENGINEERS
HATCHET MT MNTNC STA	3817	SHASTA	21	40 51	121 46	4368		8A			STATE DIV OF HWYS
HAT CREEK RS	3821	SHASTA	21	40 48	121 30	3348				C	U S FOREST SERVICE
HAT CREEK PH NO 1	3824	SHASTA	21	40 56	121 33	3015	8A	8A			P G + E COMPANY
HAVISIDE RANCH	3841	CONTRA COSTA	4	37 57	122 06	330				C	R W HIRSCHKIND
HAYFIELD PUMPING PLANT	3855	RIVERSIDE	6	33 42	115 38	1370	8A	8A		C	METRO WATER DISTRICT
HAYFORK RANGER STATION	3859	TRINITY	35	40 33	123 10	2346		8A			U S FOREST SERVICE
HAYWARD	3863	ALAMEDA	4	37 39	121 58	1000				C	MRS ABBIE S DRENNAN
HEALDSBURG	3875	SONOMA	22	38 37	122 52	101	6P	6P			CITY FIRE DEPARTMENT
HEALDSBURG 2 E	3878	SONOMA	22	38 37	122 52	102		8A			W F IVERSEN
HEMET	3896	RIVERSIDE	33	33 45	116 58	1595		8A			LAKE HEMET WATER CO
HEMET RESERVOIR	3899	RIVERSIDE	33	33 40	116 41	4400				C	ELMER G JACKSON
HENSHAW DAM	3914	SAN DIEGO	33	33 14	116 46	2700	8A	8A		C	VISTA IRRIG DIST
HERNANDEZ 2 NW	3925	SAN BENITO	20	36 24	120 50	2160		4P			MAX D LEY
HERNANDEZ 7 SE	3928	SAN BENITO	20	36 16	120 42	2765				C	MRS CLORENE AKERS
HETCH HETCHY	3939	TUOLUMNE	37	37 57	119 47	3870	8A	8A	8A	C H	HETCH HETCHY WTR SUP
HIGHLAND SPRINGS RANCH	3955	LAKE	23	38 56	122 54	1480		8A			ARTHUR A ANDERSON
HILTS	3987	SISKIYOU	12	42 00	122 37	2915		8A			FRUIT GROWERS SUP CO
HOBERGS	4010	LAKE	23	38 53	122 43	2980		8A			GEORGE G HOBERG
HODGES DAM	4014	SAN DIEGO	33	33 03	117 08	320		7A			SAN DIEGO WATER DEPT
HOEGEES FC 60 A	4017	LOS ANGELES	13	34 13	118 02	2650		5P			G ROBINSON
HOLLISTER	4022	SAN BENITO	20	36 51	121 24	284	5P	5P			R J PFEFFER
HOLLISTER 2	4025	SAN BENITO	20	36 51	121 24	284				C	ARTHUR W HOLSWORTH
HOOPA	4082	HUMBOLDT	35	41 03	123 41	350				C	BUR INDIAN AFFAIRS
HOOPA 2 SE	4084	HUMBOLDT	35	41 02	123 39	315		5P			MRS VICTORIA L RUDD
HOPLAND 8 NE	4097	LAKE	23	39 01	123 00	2510				C	MRS S LOUISE RICE
HOPLAND LARGO STATION	4100	MENDOCINO	22	39 01	123 07	550		8A			CLIFFORD W CRAWFORD
HORSE CANYON	4113	SNTA BARBARA	32	34 37	119 51	1550				C	CORPS OF ENGINEERS
HORSE CORRAL MEADOW	4116	FRESNO	11	36 45	118 46	7675		VAR		S	CORPS OF ENGINEERS
HUASNA	4144	SN LUIS OBPO	30	35 05	120 22	710				C	MRS ANN ROTTA
HUCKLEBERRY LAKE	4148	TUOLUMNE	37	38 06	119 45	7800		VAR		S	HETCH HETCHY WTR SUP
HUNTINGTON LAKE	4176	FRESNO	27	37 14	119 13	7020	5P	5P		C H	SO CALIF EDISON CO
HYAMPOM	4191	TRINITY	35	40 37	123 28	1240				C	FRANCES V MOSS
IDRIA	4204	SAN BENITO	27	36 25	120 40	2650	4P	4P			NEW IDRIA Q-S MIN CO
IDYLLWILD RANGER STA	4211	RIVERSIDE	33	33 45	116 43	5397	4P	4P		C	U S FOREST SERVICE
IMPERIAL	4223	IMPERIAL	6	32 51	115 34	-69	6P	6P			IMPERIAL IRRIG DIST
INDEPENDENCE	4232	INYO	19	36 48	118 12	3950	7A	7A		C H	L A WTR + PWR DEPT
INDEPENDENCE ONION VLY	4235	INYO	19	36 46	118 20	9175				C	L A WTR + PWR DEPT
INDIO U S DATE GARDEN	4259	RIVERSIDE	6	33 43	116 15	11	8A	■■			US BUR OF PLANT IND
INYOKERN	4278	KERN	6	35 39	117 49	2440	5P	5P			KERN CO FIRE DEPT
INYOKERN ARMITAGE	4280	KERN	6	35 41	117 41	2218		11P			U S N O T S
IOWA HILL	4288	PLACER	1	39 05	120 51	2970		8A			I E ROSE
IRON MOUNTAIN	4297	SAN BERDINO	■	34 08	115 08	922	7A	7A		C	METRO WATER DEPT
IRON MOUNTAIN LOOKOUT	4298	ELDORADO	1	38 42	120 21	6180		VAR		S	U S WEATHER BUREAU
JESS VALLEY	4374	MODOC	21	41 16	120 18	5290	5P	5P		H	WALTER CANTRALL
JOHNSONDALE	4389	TULARE	10	35 58	118 32	4645		8A			U S FOREST SERVICE
JOICE ISLAND	4392	SOLANO	23	38 11	122 03	10	MID	VAR	VAR		JOHN MERWIN
JULIAN	4412	SAN DIEGO	33	33 05	116 36	4215				C	STATE DIV OF FSTRY
JULIAN WYNOLA	4418	SAN DIEGO	33	33 06	116 39	3655	SS	SS			CHARLES VILINEK
JUNCAL DAM	4422	SNTA BARBARA	32	34 29	119 31	2060		6P			JOHN K CHASE
KAISER MEADOWS	4442	FRESNO	27	37 18	119 06	9110		VAR		S	SO CALIF EDISON CO
KEE RANCH	4467	SAN BERDINO	6	34 10	116 32	4300		8A			CORPS OF ENGINEERS
KELLOGG	4480	SONOMA	22	38 38	122 39	1360		8A			MRS IDA R TUTTLE
KELSEYVILLE	4488	LAKE	23	38 59	122 50	1385		9A			JOSEPH J GLEBE
KELSEYVILLE 4 SW	4493	LAKE	23	38 56	122 53	1480				C	MRS KAREN V BACCI
KENTFIELD	4500	MARIN	17	37 57	122 33	45	8A	8A			RICHARD R KLEIN
KERLINGER	4508	SAN JOAQUIN	27	37 41	121 26	172		8A			PAC COAST AGGREGATES
KERN RIVER INTAKE NO 3	4518	TULARE	10	35 57	118 29	3650		7A			ALGOT T LOFBERG
*KERN RIVER PH NO 1	4520	KERN	10	35 28	118 47	970	5P	5P			SO CALIF EDISON CO
KERN RIVER PH NO 3	4523	KERN	10	35 47	118 26	2703	5P	5P		H	SO CALIF EDISON CO
KETTLEMAN CITY 1 SSW	4534	KINGS	11	36 00	119 58	310	8A	8A	■■		STANDARD OIL CO CAL
KETTLEMAN STATION	4536	KINGS	11	36 04	120 05	508	6P	6P			P G + E COMPANY
KING CITY	4555	MONTEREY	24	36 12	121 08	320	5P	5P		C	STATE DIV OF FSTRY
KLAMATH	4577	DEL NORTE	12	41 32	124 02	25	5P	MID		C	HAROLD DEL PONTE
KNEELAND 10 SSE	4587	HUMBOLDT	7	40 38	123 54	2356				C	D LEE EMERSON
KNIGHTS LANDING	4591	YOLO	23	38 48	121 43	33		8A			TERRY B COTTEN
KYBURZ STRAWBERRY	4616	ELDORADO	1	38 48	120 09	5750				C	HARRY STEVENSON
LA CRESCENTA FC 251	4628	LOS ANGELES	13	34 13	118 14	1565		5P			MRS E BYRD
LAFAYETTE 2 NNE	4633	CONTRA COSTA	4	37 55	122 06	535		8A			ROSS R SANBORN
LAFAYETTE FIRE STATION	4635	CONTRA COSTA	4	37 53	122 07	290				C	LAFAYETTE FIRE DEPT
*LAGUNA BEACH	4647	ORANGE	33	33 32	117 47	56	4P	4P			CITY ENGINEER
LAGUNA BEACH 2	4650	ORANGE	33	33 33	117 48	180				C	L B WATER DISTRICT
LA HONDA	4660	SAN MATEO	4	37 19	122 16	670		6P			JAMES C ALLEN
LAKE ALPINE	4664	ALPINE	34	38 28	120 01	7500		VAR		S	DEPT WATER RESOURCES
LAKE ARROWHEAD	4671	SAN BERDINO	15	34 15	117 12	5250	5P	5P		H	LAKE ARROWHEAD F D
LAKE CITY	4675	MODOC	18	41 38	120 13	4613	7A	7A		H	REV CHARLES F CATLIN
LAKE ELEANOR	4679	TUOLUMNE	37	37 58	119 53	4662		VAR		S	HETCH HETCHY WTR SUP
LAKE MOUNTAIN	4690	TRINITY	7	40 01	123 24	3170				C	LEONARD M MILLER
LAKEPORT	4701	LAKE	23	39 03	122 55	1343	5P	8A			MRS WILLIE GREENE
LAKEPORT SCS	4703	LAKE	23	39 02	122 55	1356				C	U S SOIL CON SERVICE
LAKE SABRINA	4705	INYO	19	37 13	118 36	9000		VAR		S	CALIF ELEC POWER CO
LAKESHORE	4709	SHASTA	23	40 53	122 23	1075	8P	■■	8P		U S BUR RECLAMATION
LAKESIDE 2 ENE	4711	SAN DIEGO	25	32 52	116 54	450		7A			LA MESA IRRIG DIST
LAKE SPAULDING	4713	NEVADA	8	39 19	120 38	5156	5P	5P		H	P G + E COMPANY
LAKE SPAULDING DAM	4714	NEVADA	8	39 20	120 38	4960	4P	4P	4P		P G + E COMPANY
LAKE WOHLFORD	4726	SAN DIEGO	33	33 10	117 00	1500				C	ESCONDIDO MTL WTR CO
LA MESA	4735	SAN DIEGO	25	32 46	117 01	528	5P	5P			LA MESA FIRE DEPT
LA MESA 1 NE	4736	SAN DIEGO	25	32 47	117 00	660		7A			LA MESA IRRIG DIST
LANCASTER	4747	LOS ANGELES	15	34 42	118 08	2352	MID	5P			SO CALIF EDISON CO
LA PANZA RANCH	4767	SN LUIS OBPO	24	35 23	120 10	1560				C	JOHN S BOWMAN
LA PORTE	4773	PLUMAS	8	39 41	120 58	4975		■■			BILL O ROURKE
LAS PLUMAS	4812	BUTTE	8	39 41	121 29	506	5P	5P			P G + E COMPANY
LAYTONVILLE	4851	MENDOCINO	7	39 42	123 29	1640				C	EDWARD E DOWNING
LEBEC	4863	KERN	10	34 50	118 52	3583		8A			KERN CO FIRE DEPT
LECHUZA PATROL STATION FC 352 B	4867	LOS ANGELES	33	34 05	118 53	1530		4P		C	L A CO FIRE WARDEN
LE GRAND	4884	MERCED	27	37 14	120 15	255	5P	5P			MERCED CO FIRE DEPT
LEMON COVE	4890	TULARE	9	36 23	119 02	513	5P	5P			KAWEAH LEMON CO
LEWIS CR KINGS CANYON	4920	FRESNO	11	36 48	118 41	4650		VAR		S	U S WEATHER BUREAU
LINDSAY	4957	TULARE	9	36 11	119 04	395	7P	7P			FRANK DE CHAINE
LITTLE TUJUNGA GOLD CR	4986	LOS ANGELES	13	34 19	118 18	2750				C	CORPS OF ENGINEERS
LIVE OAK CANYON FC 230C	4993	LOS ANGELES	26	34 07	117 44	1255		5P			C F ELDER
LIVERMORE	4997	ALAMEDA	4	37 41	121 47	487	8A	8A			INDEPENDENT WHSE CO
LLANO SHAWNEE HILLS RCH	5002	LOS ANGELES	15	34 28	117 45	3820	6P	6P		H	MRS E A FRERLE
LOCKWOOD	5017	MONTEREY	24	35 58	121 05	1104		8A		C	ARCHIE M WEFERLING
LOCKWOOD MESA	5023	SAN DIEGO	33	32 59	117 15	200		7A			SAN DIEGO WATER CO
LODI	5032	SAN JOAQUIN	16	38 07	121 17	40	5P	5P	5P		LODI SEWAGE TREAT PL
LOGAN MEADOW	5040	MADERA	27	37 21	119 20	3000		VAR		S	SO CALIF EDISON CO
LOMPOC SEWAGE PLANT	5064	SNTA BARBARA	32	34 40	120 28	72	4P	4P			LOMPOC SEW TREAT PL
LONE PINE COTTONWOOD PH	5067	INYO	19	36 26	118 03	3950				C	L A WTR + PWR DEPT
LONE TREE CANYON	5074	SAN JOAQUIN	27	37 37	121 23	420		8A			EDWARD C GERLACH
LONG BARN EXP STATION	5078	TUOLUMNE	37	38 11	120 01	5200				C	U S FOREST SERVICE
*LONG BEACH	5082	LOS ANGELES	13	33 46	118 12	34	4P	4P			JOHN W TEED
LORAINE	5098	KERN	10	35 18	118 26	2720				C	CHARLES W POOLE
LOS ALAMOS	5107	SNTA BARBARA	33	34 45	120 17	565		8A			HENRY R GEWE
*LOS ANGELES WB AIRPORT	5114	LOS ANGELES	13	33 56	118 23	99	MID	MID		C J	U S WEATHER BUREAU
LOS ANGELES WB CITY	5115	LOS ANGELES	13	34 03	118 14	312	MID	MID		C J	U S WEATHER BUREAU
LOS BANOS	5118	MERCED	27	37 03	120 51	125	5P	6A			ROGER C RICE
LOS BANOS ARBURUA RANCH	5119	MERCED	27	36 53	120 56	880		SS			ARBURUA RANCH
LOS GATOS	5123	SANTA CLARA	4	37 13	121 59	428	5P	5P			CITY FIRE DEPARTMENT
LOS GATOS 4 SW	5125	SANTA CRUZ	4	37 11	122 02	2415		8A			LEON S MILLER
LOS PRIETOS RANGER STA	5147	SNTA BARBARA	32	34 32	119 48	1000		5P			U S FOREST SERVICE
LOST HILLS	5151	KERN	10	35 37	119 41	285				C	KERN CO FSTRY + F D
LOWER KIBBEY RIDGE	5160	TUOLUMNE	37	38 01	119 53	6500		VAR		S	HETCH HETCHY WTR SUP
LOWER OTAY RESERVOIR	5162	SAN DIEGO	33	32 37	116 56	500				C	SAN DIEGO WTR DEPT
LUCERNE VALLEY 2 W	5183	SAN BERDINO	6	34 27	116 59	2975	6P	6P			IRVIN R CALKINS
LUCIA WILLOW SPRINGS	5184	MONTEREY	4	35 53	121 27	340				C	STATE DIV OF HWYS
LYTLE CR FOOTHILL BLVD	5212	SAN BERDINO	28	34 06	117 20	1160				C	SAN BERNARDINO FCD
LYTLE CREEK POWER HOUSE	5215	SAN BERDINO	28	34 12	117 27	2250		2P			SO CALIF EDISON CO
LYTLE CREEK RANGER STA	5218	SAN BERDINO	28	34 14	117 29	2720		8A		C	U S FOREST SERVICE
MADERA	5233	MADERA	27	36 58	120 04	270	8A	8A			STATE DIV OF FSTRY
MAD RIVER RANGER STA	5244	TRINITY	17	40 27	123 32	2775		8A			U S FOREST SERVICE
MAGIC MOUNTAIN	5256	LOS ANGELES	29	34 24	118 17	4450				C	CORPS OF ENGINEERS
MAHNKE	5258	LAKE	23	38 52	122 47	2380				C	MISS M L MAHNKE
MAMMOTH PASS	5284	MONO	19	37 37	119 02	9500		VAR		S	DEPT WATER RESOURCES
MANDEVILLE ISLAND	5296	SAN JOAQUIN	27	38 02	121 34	10	VAR	VAR	VAR		JESSE FIERRO
MANZANITA LAKE	5311	SHASTA	23	40 32	121 34	5850	8A	8A		H	U S NAT PARK SERVICE
MANZANITA MOUNTAIN	5314	SNTA BARBARA	30	34 54	120 05	3125				C	CORPS OF ENGINEERS
MARCH FIELD	5326	RIVERSIDE	28	33 54	117 15	1533		11P			U S AIR FORCE
MARICOPA	5338	KERN	10	35 05	119 23	680	8P	8P			BANKLINE OIL COMPANY
MARIPOSA	5346	MARIPOSA	27	37 29	119 58	2011		9A			MRS GABRIELLE WILSON
MARKLEEVILLE	5356	ALPINE	3	38 42	119 47	5546				C	ELOISE B FAIRBANKS
MARRE RANCH	5365	SNTA BARBARA	32	34 41	119 59	1450		VAR		S	US GEOLOGICAL SURVEY
MARTINEZ 3 S	5371	CONTRA COSTA	4	37 58	122 08	225				C	MARGARET S PLUMMER
MARTINEZ 3 SSE	5372	CONTRA COSTA	4	37 58	122 06	278		9A			CHARLES P WEAVER
MARTINEZ FIRE STATION	5377	CONTRA COSTA	4	38 01	122 08	26	9A	9A			CITY FIRE DEPARTMENT
MARYSVILLE	5385	YUBA	8	39 09	121 35	62	10A	10A			MRS J BANTTARI
MATHER	5400	TUOLUMNE	37	37 53	119 51	4518		5P			CITY SAN FRANCISCO
MC CARTHY POINT RS	5444	TEHAMA	23	40 11	121 41	3800		VAR		S	U S WEATHER BUREAU
MC CLOUD	5449	SISKIYOU	21	41 16	122 08	3300	8A	8A		C H	THOMAS WILLIAMS
MEADOW LAKE	5496	FRESNO	27	37 05	119 26	4485		7A			RADIO STATION KREM
MECCA 3 SE	5502	RIVERSIDE	6	33 33	116 02	-175	8A	8A			D R W ALEXANDER
MEDICINE LAKE	5505	SISKIYOU	12	41 35	121 37	6660		VAR		S	DEPT WATER RESOURCES
MENDOTA 1 NNW	5526	FRESNO	27	36 47	120 22	174				C	HENRY E SCHREINER
MENDOTA DAM	5528	FRESNO	27	36 47	120 22	175		7A			FRANK F MOITOZA
MERCED FIRE STATION 2	5532	MERCED	14	37 18	120 29	169	4P	4P			CITY OF MERCED
MERCED 2	5535	MERCED	14	37 19	120 29	168				C	MERCED IRRIG DIST
MERCEY HOT SPRINGS	5550	FRESNO	27	36 42	120 52	1165		5P			MERCEY HOT SPRINGS
MEYERS INSPECTION STA	5572	ELDORADO	36	38 51	120 01	6342		2P			STATE OF CALIFORNIA
MICHIGAN BLUFF	5586	PLACER	1	39 03	120 44	3500				C	ROBERT C WHEELER
MIDDLETOWN	5598	LAKE	23	38 45	122 37	1122		8A			STATE DIV OF FSTRY
MIDDLEWATER	5602	KERN	10	35 30	119 49	803	5P	5A			UNION OIL CO OF CAL
MILFORD LAUFMAN RS	5623	LASSEN	18	40 08	120 21	4860				C	U S FOREST SERVICE
MILL CREEK NO 2	5629	SAN BERDINO	28	34 05	117 02	2965	3P	3P			SO CALIF EDISON CO
MILL CREEK INTAKE	5632	SAN BERDINO	28	34 05	116 57	4958				C	SO CALIF EDISON CO
MILO 5 NE	5669	TULARE	9	36 17	118 46	3400				C	CHARLES F DURY
MINERAL	5679	TEHAMA	23	40 21	121 36	4901	8A	8A		C H	US NAT PARK SERVICE
MINERAL KING	5680	TULARE	9	36 26	118 35	7975		VAR		S	CORPS OF ENGINEERS
MIRANDA SPENGLER RANCH	5713	HUMBOLDT	7	40 12	123 46	400		5P		C	HAROLD R CHACE
MITCHELL MEADOW	5723	FRESNO	11	36 45	118 43	9700		VAR		S	CORPS OF ENGINEERS
MODESTO	5738	STANISLAUS	37	37 39	121 00	91	MID	MID			MODESTO IRRIG DIST
MODESTO 2	5741	STANISLAUS	37	37 38	121 00	92				C	CITY OF MODESTO
MOJAVE	5756	KERN	6	35 03	118 10	2735		4P			KERN CO FIRE DEPT
MONACHE MEADOWS	5777	TULARE	10	36 13	118 10	8000		VAR		S	CORPS OF ENGINEERS
MONO LAKE	5779	MONO	38	38 01	119 09	6520	5P	5P		H	MONO INN
MONTAGUE 3 NE	5785	SISKIYOU	12	41 45	122 28	2640				C	TOM W WILLIAMS
MONTEREY	5795	MONTEREY	4	36 36	121 54	335	SS	SS			ROBERT W JOHNSON
MONTGOMERY CREEK 2 SSW	5809	SHASTA	21	40 49	121 56	2100				C	AARON SMITH
MONTICELLO DAM	5818	NAPA	23	38 30	122 07	505	9A	9A	9A		US BUR RECLAMATION
MOORPARK 1 SSE	5823	VENTURA	33	34 17	118 53	520		8A			US SOIL CON SERVICE
MOORPARK 3 SE	5825	VENTURA	33	34 15	118 51	635				C	EVERETT RANCH
MOORPARK 3 NNW	5826	VENTURA	33	34 20	118 54	1050				C	GEORGE H MERRIKEN
MORENA DAM	5840	SAN DIEGO	33	32 41	116 32	3000				C	SAN DIEGO WATER CO
MORGAN HILL 2 E	5844	SANTA CLARA	4	37 08	121 37	225		8A			MRS THELMA F DOWNER
MORGAN HILL BOSSANA RCH	5847	SANTA CLARA	20	37 09	121 47	770				C	LEONARD A BOSSANA
MORGAN HILL SCS	5853	SANTA CLARA	20	37 08	121 39	350				C	US SOIL CON SERVICE
MORONGO VALLEY	5863	SAN BERDINO	6	34 03	116 34	2580		7A			CORPS OF ENGINEERS
MOUNTAIN PASS	5890	SAN BERDINO	6	35 28	115 32	4735	SS	SS			MT PASS SERVICE STA
MOUNT DANAHER	5909	ELDORADO	1	38 45	120 42	3408		8A		C	STATE DIV OF FSTRY
MOUNT DIABLO NORTH GATE	5915	CONTRA COSTA	4	37 52	121 56	2100	7A	7A			CAL DIV BEACH + PARK
MOUNT DIABLO STATE PARK HEADQUARTERS	5916	CONTRA COSTA	4	37 51	121 56	1600				C	CAL DIV BEACH + PARK
MOUNT HAMILTON	5933	SANTA CLARA	4	37 20	121 39	4206	11P	11P		H	U S WB OBSERVER
MOUNT HEBRON 9 E	5940	SISKIYOU	12	41 46	121 50	4396		6P			LEWIS D PARSONS
MOUNT HEBRON RANGER STA	5941	SISKIYOU	12	41 47	122 00	4250	8A	8A			U S FOREST SERVICE
MOUNT MADONNA	5973	SANTA CRUZ	20	37 01	121 43	1800				C	JACK I SCHELL
MOUNT SHASTA SLOPE	5982	SISKIYOU	23	41 22	122 14	7500		VAR		S	DEPT WATER RESOURCES
MOUNT SHASTA WB CITY	5983	SISKIYOU	23	41 19	122 19	3544	MID	MID		C HJ	U S WEATHER BUREAU
MOUNT TAMALPAIS 1 S	5995	MARIN	17	37 55	122 34	950				C	CAL DIV BEACH + PARK
MOUNT WILSON FC 338 B	6006	LOS ANGELES	13	34 14	118 04	5709	4P	4P		C H	U S WB OBSERVER
MUIR WOODS	6027	MARIN	17	37 54	122 34	140		9A			MUIR WOODS NAT MON
MUMBO BASIN	6032	TRINITY	35	41 12	122 32	5700		VAR		S	DEPT WATER RESOURCES
MURCELL RANCH	6035	RIVERSIDE	33	33 32	116 46	3705		8A			CORPS OF ENGINEERS
NACIMIENTO DAM	6056	SAN LUIS OBPO	24	35 46	120 53	770	4P	4P	4P		MONTEREY CO FCWCD
NAPA	6065	NAPA	17	38 18	122 17	16		7A			EARL S GIPSON
*NAPA STATE HOSPITAL	6074	NAPA	17	38 17	122 16	60	5P	8A			JOHN F ALLEMANT
NEEDLES	6115	SAN BERDINO	5	34 50	114 36	480				C	CITY OF NEEDLES
NEEDLES CAA AIRPORT	6118	SAN BERDINO	5	34 46	114 37	913	MID	MID			U S CIVIL AERO ADM
NEENACH	6122	LOS ANGELES	15	34 48	118 35	2885		5P			L A WTR + PWR DEPT
NEVADA CITY	6136	NEVADA	8	39 16	121 02	2600	8A	8A			CITY OF NEVADA CITY
NEWARK	6144	ALAMEDA	4	37 31	122 02	14	8A	8A	8A		LESLIE SALT COMPANY
NEWBURY PARK 2 WNW	6147	VENTURA	33	34 11	118 57	685				C	BORCHARD RANCH
NEWBURY PARK 4 SW	6149	VENTURA	33	34 09	118 58	780		7A			RANCHO SIERRA VISTA
NEWHALL SOLEDAD FC 32 C	6162	LOS ANGELES	29	34 23	118 32	1243		4P			L A CO FIRE WARDEN
NEWHALL U S RANGER STA	6164	LOS ANGELES	29	34 22	118 31	1342				C	U S FOREST SERVICE
*NEWMAN	6168	STANISLAUS	27	37 19	121 01	91	5P	5P			RAY S WADE
NEWPORT BEACH HARBOR	6175	ORANGE	33	33 36	117 53	8	5P	5A			NEWPORT HARBOR DEPT
NICOLAUS	6193	SUTTER	8	38 54	121 35	47		7A			MRS NELLIE WEBB
NILAND	6197	IMPERIAL	6	33 17	115 31	-59		7A			IMPERIAL IRRIG DIST
NORTH FORK RANGER STA	6252	MADERA	27	37 14	119 30	2630	8A	8A			U S FOREST SERVICE
*NORTH HOLLYWOOD	6256	LOS ANGELES	13	34 10	118 23	619	5P	5P			SN FERNDO VLY TIMES
NOVATO 8 WNW	6290	MARIN	17	38 08	122 43	350				C	EDWARD L THOMPSON
OAKDALE WOODWARD DAM	6305	STANISLAUS	34	37 52	120 52	215	8A	8A	8A		S SN JOAQUIN IR DIST
OAK KNOLL RANGER STA	6328	SISKIYOU	12	41 50	122 51	1963		8A			U S FOREST SERVICE
OAKLAND	6332	ALAMEDA	4	37 47	122 10	440	6P	7P			MRS CHELTA A MAY
*OAKLAND WB AIRPORT	6335	ALAMEDA	4	37 44	122 12	3	MID	MID		C J	U S WEATHER BUREAU
OAKVILLE 1 WNW	6351	NAPA	17	38 27	122 25	160		12M			ALLARD A CALKINS JR
OAKVILLE 4 SW	6354	NAPA	17	38 23	122 28	1465				C	RICHARD PLEINER
OCCIDENTAL	6370	SONOMA	17	38 25	122 59	1000		7A			ANDREW J BLANEY
*OCEANSIDE CAMP PENDLETON	6377	SAN DIEGO	33	33 13	117 24	60	4P	4P			U S MARINE CORPS
OCEANSIDE PUMPING PLANT	6379	SAN DIEGO	33	33 13	117 21	31				C	CITY OF OCEANSIDE
OCOTILLO	6383	SAN DIEGO	6	33 09	116 08	175		8A			CORPS OF ENGINEERS
OILFIELDS JOAQUIN RIDGE	6395	FRESNO	27	36 18	120 24	3620		VAR		S	U S WEATHER BUREAU
OJAI	6399	VENTURA	33	34 27	119 15	750	5P	5P			VENTURA CO FIRE DEPT
OLINDA	6432	ORANGE	26	33 55	117 51	520		8A			CORPS OF ENGINEERS
ONO	6455	SHASTA	23	40 29	122 37	980		7A			ALMA L GREEN
OPIDS CAMP FC 57 B-E	6465	LOS ANGELES	26	34 15	118 06	4250	5P	5P		C	L B UNFD SCHOOL DIST
ORANGE COUNTY RESERVOIR	6473	ORANGE	26	33 56	117 53	600				C	CORPS OF ENGINEERS
ORANGE COVE	6476	FRESNO	9	36 37	119 18	431	10A	10A			ORANGE COVE CIT ASSN

STATION INDEX

STATION	INDEX NO.	COUNTY	DRAINAGE †	LATITUDE	LONGITUDE	ELEVATION	OBSERVATION TIME AND TABLES: TEMP.	PRECIP.	EVAP.	SPECIAL (SEE NOTES)	OBSERVER
ORICK PRAIRIE CREEK PK	6498	HUMBOLDT	17	41 20	124 02	161	4P	4P			CAL DIV BEACH + PARK
ORINDA BOWMAN	6502	CONTRA COSTA	4	37 53	122 10	550	7P	7P			ARTHUR W BOWMAN
ORLAND	6506	GLENN	23	39 45	122 12	254	8A	8A			ORLAND UNIT WU ASSN
ORLEANS	6508	HUMBOLDT	12	41 18	123 32	403	5P	5P			E J ANDERSON
OROVILLE 1 WSW	6521	BUTTE	8	39 30	121 34	160	11A	11A			CITY OF OROVILLE
OROVILLE 7 SE	6523	BUTTE	8	39 26	121 29	530	6A	6A			ALBERT E PALMER
OROVILLE BRIDGE	6529	BUTTE	8	39 31	121 34	220		7A			ROBERT E SKINNER
OROVILLE RANGER STATION	6528	BUTTE	8	39 32	121 34	300				C	STATE DIV OF FSTRY
OSTRANDER LAKE	6552	MARIPOSA	14	37 38	119 33	8600		VAR		S	DEPT WATER RESOURCES
OXNARD	6569	VENTURA	33	34 11	119 10	45	4P	8A			AMER CRYSTAL SUG CO
OZENA	6576	VENTURA	30	34 42	119 19	3705		5P			WHEATLEYS RANCH
PACHECO PASS	6583	MERCED	27	37 04	121 11	850				C	U S BUR RECLAMATION
PACIFIC HOUSE	6597	ELDORADO	1	38 45	120 30	3440		8A			FLOYD R POOLE
PACOIMA DAM FC 33 A-E	6602	LOS ANGELES	13	34 20	118 24	1500		5P			E K BARR
PAICINES OHRWALL RANCH	6610	SAN BENITO	20	36 44	121 22	920		12M			JOHN P OHRWALL
PALMDALE	6624	LOS ANGELES	6	34 35	118 07	2655	5P	5P			PALMDALE IRRIG DIST
PALMDALE 2 NE	6625	LOS ANGELES	6	34 36	118 06	2583				C	PALMDALE IRRIG DIST
PALMDALE CAA AIRPORT	6627	LOS ANGELES	6	34 38	118 05	2517	MID	MID			US CIVIL AERO ADM
PALM SPRINGS	6635	RIVERSIDE	6	33 49	116 32	411	5P	5P			PALM SPGS FIRE DEPT
PALO ALTO CITY HALL	6646	SANTA CLARA	4	37 27	122 08	23	8A	8A		C	ENGINEERING DEPT
PALOMA	6650	MONTEREY	24	36 21	121 30	1835		5P			JAMES A BELL
PALOMAR MTN OBSERVATORY	6657	SAN DIEGO	33	33 21	116 51	5560	1P	MID		C H	PALOMAR OBSERVATORY
PALOS VERDES EST FC 43C	6663	LOS ANGELES	33	33 48	118 23	250		5P			R W MIATT
PANOCHE	6675	SAN BENITO	27	36 36	120 50	1265		SS			MISS LILY BERG
PANOCHE JUNCTION	6678	FRESNO	27	36 33	120 29	500	5P	5P			P G + E COMPANY
PARADISE	6685	BUTTE	23	39 49	121 37	1710	8A	8A			PARADISE FIRE DIST
PARADISE MEADOW	6688	TUOLUMNE	37	38 03	119 40	7700		VAR		S	HETCH HETCHY WTR SUP
PARKER RESERVOIR	6699	SAN BERDINO	5	34 17	114 10	738	7A	7A		C	METRO WATER DISTRICT
PARKFIELD	6703	MONTEREY	24	35 53	120 26	1482		7A			HERBERT H DURHAM
PARKFIELD 8 NNW	6708	FRESNO	27	36 01	120 29	2640				C	MARCELENE ROBERTS RH
PASADENA	6719	LOS ANGELES	13	34 09	118 09	864	4P	4P			PASADENA WATER DEPT
PASKENTA RANGER STATION	6726	TEHAMA	23	39 53	122 33	755		8A		C	U S FOREST SERVICE
PASO ROBLES	6730	SN LUIS OBPO	24	35 38	120 41	700	5P	5P			LESTER M FRENCH
PASO ROBLES 3 NNW	6736	SN LUIS OBPO	24	35 40	120 43	815				C	HARRY E WERNER
PASO ROBLES CAA AIRPORT	6742	SN LUIS OBPO	24	35 40	120 38	803	MID	MID			U S CIVIL AERO ADM
PATTIWAY	6754	KERN	10	34 56	119 23	3868		7A			HUDSON RANCH
PAYNES CREEK	6761	TEHAMA	23	40 20	121 54	1850		7A			MRS ANITA V KUNKLER
PEAR LAKE	6767	TULARE	9	36 36	118 40	9700		VAR		S	CORPS OF ENGINEERS
PENDOLA GUARD STATION	6791	SNTA BARBARA	32	34 31	119 34	1620		6P			U S FOREST SERVICE
PETALUMA FIRE STATION 2	6826	SONOMA	17	38 14	122 38	16	5P	5P			PETALUMA FIRE DEPT
PETALUMA 1 N	6829	SONOMA	17	38 15	122 38	30				C	VICTOR E CHAIX
PIEDRA	6857	FRESNO	11	36 48	119 23	580		7A			MRS IDA H AKERS
PINE CANYON PATROL STATION FC 321 E	6891	LOS ANGELES	29	34 40	118 26	3275		5P			L A CO FIRE WARDEN
PINNACLES NATIONAL MON	6928	SAN BENITO	20	36 29	121 11	1300	4P	4P			US NAT PARK SERVICE
PISMO BEACH	6943	SN LUIS OBPO	4	35 08	120 38	80	5P	5P			POLICE DEPARTMENT
PIT RIVER POWER HOUSE 5	6946	SHASTA	21	40 59	121 59	1458		5P			P G + E COMPANY
PITTS RANCH	6950	LAKE	23	38 56	122 57	1550		8A			AUBREY W PITTS
PLACERVILLE	6960	ELDORADO	1	38 44	120 48	1890	8A	8A			P G + E COMPANY
PLACERVILLE IFG	6962	ELDORADO	1	38 44	120 44	2755	8A	8A	8A		INST FST GENETICS
PLACERVILLE 1 W	6963	ELDORADO	1	38 44	120 49	1785				C	CITY OF PLACERVILLE
PLEASANT HILL 1 NW	6982	CONTRA COSTA	4	37 57	122 05	60				C	LOUIS M BAUMFALK
PLYMOUTH	7000	AMADOR	16	38 29	120 51	1096		8A			LORRIN L CRAIN
POINT ARENA	7009	MENDOCINO	17	38 55	123 42	197	8A	8A		C	JAMES D MOUNGOVAN
POINT ARGUELLO USCG	7016	SNTA BARBARA	33	34 33	120 36	63	11P	11P			U S COAST GUARD
POINT PIEDRAS BLANCAS	7024	SN LUIS OBPO	4	35 40	121 17	32	11P	11P			U S COAST GUARD
POMONA	7050	LOS ANGELES	26	34 04	117 46	855	5P	5P			J E ADAMSON
PORT CHICAGO NAVAL DEP	7070	CONTRA COSTA	4	38 01	122 01	50	8A	8A			U S NAVAL MAGAZINE
PORTERVILLE	7077	TULARE	9	36 04	119 01	393	8A	8A			JOHN H DAYBELL
PORTOLA	7085	PLUMAS	8	39 48	120 28	4838	4P	4P		C	I C BALDWIN
PORTUGUESE MEADOW	7093	TULARE	10	35 48	118 34	7000		VAR		S	CORPS OF ENGINEERS
POSEY 3 E	7096	TULARE	10	35 48	118 38	4920	6P	7A			WILLIAM R BOOTH
POST CORRAL MEADOW	7097	FRESNO	11	37 07	118 54	8215		VAR		S	CORPS OF ENGINEERS
POTRERO SECO	7105	VENTURA	32	34 38	119 26	4850				C	CORPS OF ENGINEERS
POTTER VALLEY 3 NNW	7107	MENDOCINO	22	39 22	123 07	1020				C	OTTO R HUGHES
POTTER VALLEY 3 SE	7109	MENDOCINO	22	39 18	123 04	1100				C	RUSSELL E NEAR
POTTER VALLEY PWR HOUSE	7109	MENDOCINO	22	39 22	123 08	1014	3P	3P			P G + E COMPANY
POWAY VALLEY	7111	SAN DIEGO	33	32 57	117 04	440		5P			POMERADO SOIL CON DT
PRADO DAM	7123	RIVERSIDE	28	33 53	117 38	570				C	CORPS OF ENGINEERS
PRIEST VALLEY	7150	MONTEREY	24	36 10	120 41	2390	7A	7A			RUTH E MYERS
QUAKING ASPEN	7179	TULARE	10	36 07	118 32	7200		VAR		S	CORPS OF ENGINEERS
QUINCY RANGER STATION	7195	PLUMAS	8	39 56	120 57	3409	8A	8A			U S FOREST SERVICE
QUINN RANGER STATION	7205	TULARE	10	36 20	118 35	8300		VAR		S	CORPS OF ENGINEERS
RAMONA SPAULDING	7231	SAN DIEGO	33	33 04	116 51	1470	6P	6P			LOUIS B SPAULDING
RANCHITA	7244	SAN DIEGO	33	33 12	116 32	4000		7A			CORPS OF ENGINEERS
RANDSBURG	7253	KERN	15	35 22	117 39	3570	6P	6P			KERN CO FIRE DEPT
RAYWOOD FLATS	7279	SAN BERDINO	6	34 03	116 49	6620		5P			CALIF ELEC POWER CO
RED BLUFF WB AIRPORT	7292	TEHAMA	23	40 09	122 15	341	MID	MID		C J	U S WEATHER BUREAU
REDDING 1 SE	7295	SHASTA	23	40 34	122 23	470				C	CITY OF REDDING
REDDING FIRE STA NO 2	7296	SHASTA	23	40 35	122 24	577	8P	8P			REDDING FIRE CHIEF
REDLANDS	7306	SAN BERDINO	28	34 03	117 11	1318	MID	2P			REDLANDS DAILY FACTS
REDWOOD CITY	7339	SAN MATEO	4	37 29	122 14	31	5P	5P			CITY FIRE DEPT STA 2
REDWOOD VALLEY	7351	MENDOCINO	22	39 16	123 12	718				C	THOMAS M JAMESON
REPRESA	7370	SACRAMENTO	1	38 42	121 10	305		MID			FOLSOM STATE PRISON
#RICHMOND	7414	CONTRA COSTA	4	37 56	122 21	55	8A	8A			CITY OF RICHMOND
RICHMOND FIELD STATION	7416	CONTRA COSTA	4	37 55	122 20	10	8A	5P	5P		RAY KRONE
RIVERSIDE FIRE STA NO 3	7470	RIVERSIDE	28	33 57	117 24	820	5P	5P			RIVERSIDE FIRE DEPT
RIVERSIDE CITRUS EXPERIMENT STATION	7473	RIVERSIDE	28	33 58	117 20	1045	8A	8A	8A	CG	CITRUS EXP STATION
ROBERTSON FLAT	7492	PLACER	2	39 10	120 30	6250		VAR		S	CORPS OF ENGINEERS
ROCK CREEK	7510	INYO	19	37 27	118 44	9700		VAR		S	DEPT WATER RESOURCES
ROCKLIN	7516	PLACER	1	38 48	121 14	239	6A	6A			RAYMOND H JOHNSON
ROSE MARIE MEADOW	7560	FRESNO	27	37 19	118 52	10000		VAR		S	SO CALIF EDISON CO
ROUND MEADOW	7579	TULARE	10	35 58	118 21	9000		VAR		S	CALIF STATE ENG
ROUND MOUNTAIN	7580	SHASTA	23	40 48	121 57	2010		7A			LLOYD D COMPTON
RUNNING SPRINGS	7600	SAN BERDINO	28	34 12	117 05	6000				C	STATE DIV OF HWYS
SACHES SPRINGS	7623	TUOLUMNE	37	38 06	119 51	7900		VAR		S	HETCH HETCHY WTR SUP
SACRAMENTO WB AIRPORT	7630	SACRAMENTO	23	38 31	121 30	17	MID	MID		C J	U S WEATHER BUREAU
#SACRAMENTO WB CITY	7633	SACRAMENTO	23	38 35	121 30	25	MID	MID		C	U S WEATHER BUREAU
SADDLE CAMP RANGER STA	7637	TEHAMA	23	40 10	122 48	3850		VAR		S	U S WEATHER BUREAU
SAGEHEN CREEK	7641	NEVADA	36	39 26	120 14	6337		5P			UNIVERSITY OF CALIF
SAINT HELENA	7643	NAPA	17	38 30	122 28	255	6P	6P			EDWIN L PAULSON
SAINT HELENA 4 WSW	7646	NAPA	17	38 30	122 32	1792				C	EDWIN H LEARNED
SAINT HELENA 7 NE	7649	NAPA	23	38 34	122 22	1050				C	CLARA B ABREAU
SAINT JOHN	7656	GLENN	23	39 43	122 00	145		7A			JAMES A STURGEON
SAINT MARYS COLLEGE	7661	CONTRA COSTA	4	37 50	122 06	625	5P	5P		C	BROTHER U BENEDICT
SALINAS	7667	MONTEREY	24	36 40	121 39	46				G	AGR EXTENSION SER
SALINAS CAA AIRPORT	7669	MONTEREY	24	36 40	121 36	74		MID		C	U S CIVIL AERO ADM
SALINAS DAM	7672	SN LUIS OBPO	24	35 20	120 30	1350		8A			SN LUIS OBPO CO FCD
SALSIPUEDES GAGING STA	7681	SNTA BARBARA	32	34 39	120 24	250		5P			JOE CABRAL JR
SALT SPRINGS PWR HOUSE	7689	AMADOR	16	38 30	120 13	3700	3P	3P	3P	S	P G + E COMPANY
SALYER RANGER STATION	7698	TRINITY	35	40 53	123 35	623	8A	8A			U S FOREST SERVICE
SAN ANDREAS 3 S	7702	CALAVERAS	2	38 09	120 41	1100		7A			CALAVERAS CEMENT CO
SAN ANTONIO CYN MOUTH	7711	LOS ANGELES	28	34 10	117 40	2394	4P	4P			SO CALIF EDISON CO
SAN ANTONIO SANTA MARIA	7713	SNTA BARBARA	33	34 49	120 21	1000		VAR		S	US GEOLOGICAL SURVEY
SAN BENITO	7719	SAN BENITO	20	36 31	121 05	1360				C	JOHN M SHIELDS
SAN BERNARDINO CO HOSP	7723	SAN BERDINO	28	34 08	117 16	1125	6P	6P			S B COUNTY HOSPITAL
SAN CLEMENTE DAM	7731	MONTEREY	4	36 26	121 42	600		7A			CALIF WTR + TEL CO
SANDBERG PATROL STATION FC 130 B	7734	LOS ANGELES	29	34 45	118 43	4025		4P			L A CO FIRE WARDEN
SANBERG WB	7735	LOS ANGELES	29	34 45	118 44	4517	MID	MID		C HJ	U S WEATHER BUREAU
#SAN DIEGO WB AIRPORT	7740	SAN DIEGO	33	32 44	117 10	19	MID	MID		C J	U S WEATHER BUREAU
SAN DIMAS FIRE WRD FC95	7749	LOS ANGELES	26	34 06	117 48	955		8A			SAN DIMAS FIRE STA
SAN DIMAS TANBARK FLAT	7750	LOS ANGELES	26	34 12	117 46	2720				CG	U S FOREST SERVICE
SAN FELIPE BELL STATION	7755	SANTA CLARA	20	37 02	121 19	355				C	
SAN FERNANDO	7759	LOS ANGELES	13	34 16	118 28	965	6P	6P			S F HEIGHTS LEMON AN
SAN FERNANDO PH 3	7762	LOS ANGELES	13	34 19	118 30	1248				C	CORPS OF ENGINEERS
SAN FRANCISCO	7767										
RICHMOND SUNSET	7767	SAN FRANCISCO	4	37 47	122 30	18				C	CITY SAN FRANCISCO
#SAN FRANCISCO WB AP	7769	SAN MATEO	4	37 37	122 23	8	MID	MID		C J	U S WEATHER BUREAU
#SAN FRANCISCO	7772										
FEDERAL BUILDING	7772	SAN FRANCISCO	4	37 47	122 25	52	MID	MID		C J	U S WEATHER BUREAU
SAN GABRIEL CANYON PH	7776	LOS ANGELES	26	34 09	117 54	744		5P			PASADENA WATER DEPT
SAN GABRIEL DAM FC425BE	7779	LOS ANGELES	26	34 12	117 52	1481		5P		C	E K DE VORE
SAN GABRIEL FIRE DEPT	7785	LOS ANGELES	13	34 06	118 06	400	4P	4P			CITY FIRE DEPARTMENT
SAN GREGORIO 3 SE	7807	SAN MATEO	4	37 18	122 20	355	5P	5P			POMPONIO RANCH
SAN JACINTO	7810	RIVERSIDE	33	33 48	116 59	1550	7P	7P			BYRON JOHANSEN
SAN JACINTO RANGER STA	7813	RIVERSIDE	33	33 47	116 58	1560				C	STATE DIV OF FSTRY
SAN JOAQUIN EXP RANGE	7817	MADERA	27	37 05	119 44	1470				C	U S FOREST SERVICE
#SAN JOSE	7821	SANTA CLARA	4	37 20	121 53	95	MID	MID		C J	E O BILLWILLER
SAN JUAN BAUTISTA	7834	SAN BENITO	20	36 49	121 31	550				C	MRS M A BINGHAM
SAN JUAN GUARD STATION	7837	ORANGE	33	33 36	117 31	730				C	CORPS OF ENGINEERS
SAN LUIS OBISPO POLY	7851	SN LUIS OBPO	4	35 18	120 40	300	7A	7A		C	CAL STATE POLY COL
SAN MARCOS RANCH	7861	SNTA BARBARA	32	34 33	119 52	800	7A	7A		C	U S BUR RECLAMATION
#SAN MATEO	7864	SAN MATEO	4	37 34	122 20	30	5P	5P			CITY FIRE DEPARTMENT
SAN NICOLAS ISLAND	7870	VENTURA	33	33 14	119 28	502				C	U S NAVY
#SAN PEDRO	7876	LOS ANGELES	33	33 43	118 16	10	5P	5P			MARINE EXCHANGE
#SAN RAFAEL	7880	MARIN	17	37 58	122 32	31	5P	5P			CITY ENGINEER
SAN RAMON 1 SSW	7882	CONTRA COSTA	4	37 46	121 59	555				C	HOWARD C WIEDEMANN
SANTA ANA FIRE STATION	7888	ORANGE	28	33 45	117 52	115	5P	5P			SANTA ANA FIRE DEPT
SANTA ANA RIVER PH 3	7891	SAN BERDINO	28	34 07	117 07	1980				C	CORPS OF ENGINEERS
SANTA ANA RIVER PH NO 1	7894	SAN BERDINO	28	34 08	117 04	2765	1P	1P			SO CALIF EDISON CO
SANTA ANITA FERN FC 432	7897	LOS ANGELES	13	34 17	118 01	2035		5P			G ROBINSON
SANTA BARBARA	7902	SNTA BARBARA	33	34 26	119 42	100	5P	5P		C	S BARBARA FIRE DEPT
SANTA BARBARA CAA AP	7905	SNTA BARBARA	33	34 26	119 50	9	MID	MID			U S CIVIL AERO ADM
SANTA BARBARA POTRERO	7908	SNTA BARBARA	30	34 47	119 39	9200				C	CORPS OF ENGINEERS
SANTA BARBARA TV PEAK	7909	SNTA BARBARA	32	34 32	119 57	4000		5P			TV STATION KEYT
SANTA CLARA UNIVERSITY	7912	SANTA CLARA	4	37 21	121 56	88	5P	5P			UNIV OF SANTA CLARA
SANTA CRUZ	7916	SANTA CRUZ	4	36 59	122 01	125	5P	5P			ROBERT E BURTON
SANTA FE DAM	7926	LOS ANGELES	13	34 07	117 58	427		8A		C	CORPS OF ENGINEERS
SANTA MARGARITA 2 SW	7930	SN LUIS OBPO	24	35 22	120 38	1250		6P			CLARENCE MC KUSICK
SANTA MARGARITA BOOSTER	7933	SN LUIS OBPO	24	35 23	120 38	1153		8A			D DALE RUSKOVICH
SANTA MARIA	7940	SNTA BARBARA	30	34 57	120 26	224	8A	8A			A A HOWARD
SANTA MARIA 14 ENE	7942	SNTA BARBARA	30	35 01	120 12	815		7A			JAMES R JENSEN
SANTA MARIA WB AIRPORT	7946	SNTA BARBARA	30	34 54	120 27	238	MID	MID		C J	U S WEATHER BUREAU
SANTA MONICA	7950	LOS ANGELES	33	34 01	118 29	80		4P			CITY SANTA MONICA
#SANTA MONICA PIER	7953	LOS ANGELES	33	34 01	118 30	0	5P	5P			S M LIFEGUARD SER
SANTA PAULA	7957	VENTURA	29	34 21	119 04	282	10A	8A			CO AGRICULTURAL COMM
SANTA PAULA 3 SE	7959	VENTURA	33	34 20	119 01	2250				C	SHELL OIL CO
SANTA ROSA	7965	SONOMA	22	38 27	122 43	167	7A	7A			CLARENCE S NEWBERRY
SANTA SUSANA 4 NNE	7973	VENTURA	33	34 20	118 42	1520				C	CERRO VIEJO RANCH
SANTA YNEZ	7976	SNTA BARBARA	32	34 37	120 06	600				C	SNTA YNEZ HIGH SCHL
SANTIAGO DAM	7987	ORANGE	28	33 48	117 43	1025		8A		C	CORPS OF ENGINEERS
SAUGUS POWER PLANT NO 1	8014	LOS ANGELES	29	34 35	118 27	2105		6A			L A PWR + LIGHT DEPT
SAWYERS BAR RANGER STA	8025	SISKIYOU	12	41 18	123 09	2169		8A			U S FOREST SERVICE
#SCOTIA	8045	HUMBOLDT	7	40 29	124 06	139	8A	8A			PACIFIC LUMBER CO
SEARSVILLE LAKE	8068	SAN MATEO	4	37 24	122 14	350		8A			AUSTIN CLAPP
SEBASTOPOL 4 S	8072	SONOMA	22	38 21	122 50	175				C	WILLIAM G SANDERS
SEPULVEDA DAM	8092	LOS ANGELES	13	34 10	118 28	740		8A		C	CORPS OF ENGINEERS
SHASTA DAM	8135	SHASTA	23	40 43	122 25	1076	8A	8A	8A	C	U S BUR RECLAMATION
SHELL ABSORPTION PLANT	8158	LOS ANGELES	26	33 57	117 54	800		9A			CORPS OF ENGINEERS
SHINGLE	8173	ELDORADO	1	38 40	120 55	1375		7A			THEODORE B HEUSNER
SIERRA CITY	8207	SIERRA	8	39 34	120 38	4182	10A	10A		H	HARRY H ROEBER
SIERRA MADRE 1 N	8210	LOS ANGELES	13	34 10	118 04	1153	6P	6P			MISS E MC KINNEY
SIERRAVILLE RANGER STA	8218	SIERRA	8	39 35	120 22	4975	8A	8A		C H	U S FOREST SERVICE
SIGNAL HILL FC 415	8230	LOS ANGELES	13	33 48	118 10	115		5P		C	GEORGE I OSBORNE
SILVERADO RANGER STA	8243	RIVERSIDE	28	33 45	117 40	1100				C	CORPS OF ENGINEERS
SIMI 3 E	8258	VENTURA	33	34 16	118 44	920				C	SIMI FIRE STATION
SISQUOC SOUTH FORK CAMP	8266	SNTA BARBARA	30	34 46	119 46	2500				C	CORPS OF ENGINEERS
SKAGGS SPRINGS LAS LOMAS RANCH	8272	SONOMA	22	38 41	123 08	1930		8A			JOHN K LEITHOLD
SLACK CANYON	8276	MONTEREY	24	36 05	120 40	1730				C	CALIF DIV OF FSTRY
SLOAT	8292	PLUMAS	8	39 52	120 44	4115		8A			CLARENCE F ELWORTHY
SLOUGHHOUSE 6 SE	8293	SACRAMENTO	16	38 28	121 05	160		8A			MRS MABEL VAN VLECK
SMITH RIVER 3 WNW	8311	DEL NORTE	17	41 57	124 12	25		8A			WILLIAM M RILEY
SNOW CREEK UPPER	8317	RIVERSIDE	6	33 52	116 41	1940		9A			PALM SPRINGS WTR CO
SNOW FLAT	8318	MARIPOSA	14	37 50	119 30	8700		VAR		S	DEPT WATER RESOURCES
SODA SPRINGS	8331	NEVADA	8	39 19	120 23	6750	8A	8A		C H	ARTHUR COUILLARD
SOLEDAD	8338	MONTEREY	24	36 26	121 19	204		8A			JAN M JACOBSEN
SOMESBAR 1 W	8346	HUMBOLDT	12	41 23	123 29	550		8A			EARL S BELLMAN
SOMIS 2 NNW	8347	VENTURA	33	34 17	119 00	510				C	RICHARD BARD JR
SOMIS 3 NE	8348	VENTURA	33	34 17	118 58	490		8A			LAWTON INVESTMENT CO
SOMIS 3 NW	8349	VENTURA	33	34 17	119 03	510		8A			BERYLWOOD INVEST CO
SOMIS 5 WNW	8350	VENTURA	33	34 17	119 04	520				C	JOHN DE BONI
SONOMA	8351	SONOMA	17	38 17	122 27	20	5P	5P			LAURENCE W DICKEY
SONORA	8353	TUOLUMNE	37	37 59	120 23	1830	8A	8A			P G + E COMPANY
S E FARALLON	8376	SAN FRANCISCO	4	37 43	123 00	27				C	U S COAST GUARD
SO ENTRANCE YOSEMITE NP	8380	MARIPOSA	14	37 30	119 38	5135	4P	4P		H	US NAT PARK SERVICE
SOUTH LAKE	8406	INYO	19	37 10	118 34	9500		VAR		S	CALIF ELEC POWER CO
SPADRA PACIFIC COLONY FC 356 C	8436	LOS ANGELES	26	34 03	117 49	690		4P		C	R S HUTCHISON
SPRECKELS HWY BRIDGE	8446	MONTEREY	24	36 36	121 41	60		8A			MRS W B HENNES
SPRINGVILLE 7 ENE	8455	TULARE	9	36 10	118 42	2470		7A			ELMER A SUTTON
SPRINGVILLE RANGER STA	8460	TULARE	9	36 08	118 48	1050				C	U S FOREST SERVICE
SPRINGVILLE TULE HEADWORKS	8463	TULARE	9	36 12	118 39	4070				C	P G + E COMPANY
SQUAW VALLEY LODGE	8474	PLACER	36	39 12	120 14	6226	5P	5P		H	SQUAW VLY DEVEL CO
SQUIRREL INN 1	8476	SAN BERDINO	15	34 14	117 15	5239		5P			EDGAR L KEISTER
SQUIRREL INN 2	8479	SAN BERDINO	15	34 14	117 14	5723	5P	5P		H	LEROY KEMP
STATE LAKES	8510	FRESNO	11	36 56	118 35	10200		VAR		S	CORPS OF ENGINEERS
STATUM MEADOW	8514	FRESNO	11	36 56	118 55	8300		VAR		S	CORPS OF ENGINEERS
STAYTON MINE	8517	SAN BENITO	20	36 59	121 13	2975				C	RANAR R KNOX
STIRLING CITY RS	8544	BUTTE	8	39 54	121 32	3518		8A		C	STATE DIV OF FSTRY
STOCKTON DISPOSAL PLANT	8554	SAN JOAQUIN	27	37 56	121 20	11				C	CITY OF STOCKTON
#STOCKTON CAA AIRPORT	8558	SAN JOAQUIN	27	37 54	121 15	22	MID	MID			U S CIVIL AERO ADM
STOCKTON FIRE STATION 4	8560	SAN JOAQUIN	27	37 58	121 18	11	8A	8A			STOCKTON FIRE DEPT
STOCKTON MOWRY BRIDGE	8562	SAN JOAQUIN	27	37 51	121 23	15	5P	5P	5P		MARTIN R MUHS
STONYFORD RANGER STA	8580	COLUSA	23	39 23	122 33	1168		8A			U S FOREST SERVICE
STONY GORGE RESERVOIR	8587	GLENN	23	39 35	122 32	800	5P	5P		C	ORLAND UNIT WU ASSN
STOUTS MEADOW	8591	SHASTA	21	41 10	121 56	5300		VAR		S	DEPT WATER RESOURCES
STRAWBERRY VALLEY	8606	YUBA	8	39 34	121 06	3784	5P	5P		H	SOPER-WHEELER CO
SUNLAND	8660	LOS ANGELES	13	34 16	118 18	1460	7P	7P			FRANK T STEVENS
SUNSET BEACH STATE PARK	8680	SANTA CRUZ	20	36 54	121 50	85				C	CAL DIV BEACH + PARK
SURF 2 ENE	8697	SNTA BARBARA	32	34 41	120 34	105				C	U S AIR FORCE
SUSANA KNOLLS	8700	VENTURA	33	34 16	118 40	1085		8A			SUSANA KN FIRE STA
SUSANVILLE	8701	LASSEN	18	40 25	120 39	4195		8A			CITY OF SUSANVILLE
SUSANVILLE AIRPORT	8702	LASSEN	18	40 23	120 33	4148	10P	10P		H	DAVID BARR
SUSANVILLE 1 WNW	8703	LASSEN	18	40 26	120 40	4555				C	STATE DIV OF FSTRY
SUTTER HILL RANGER STA	8713	AMADOR	16	38 23	120 48	1580		8A			STATE DIV OF FSTRY
TABLE MOUNTAIN	8748	LOS ANGELES	6	34 23	117 41	7500	5P	5P		H	SMITHSONIAN OBSY
TAFT	8752	KERN	10	35 09	119 28	1025				C	KERN CO FORESTRY + FIRE DEPARTMENT
TAHOE	8758	PLACER	36	39 10	120 09	6228	8A	8A	8A	H	ARTHUR E FRODENBERG
TALBOT CAMP	8771	PLACER	1	39 12	120 22	6000		VAR		S	DEPT WATER RESOURCES
TEHACHAPI	8826	KERN	10	35 08	118 27	3975	6P	6P		H	MRS ANITA COWAN
TEHACHAPI RANGER STA	8832	KERN	10	35 08	118 27	3975				C	KERN CO FIRE DEPT
TEJON RANCHO	8839	KERN	10	35 02	118 45	1425	6P	6P			TEJON RANCH COMPANY
TERMO	8873	LASSEN	18	40 52	120 27	5300				C	SULO E LAKSO
THE CEDARS	8881	PLACER	1	39 15	120 21	5900		VAR		S	CORPS OF ENGINEERS
THE GEYSERS	8885	SONOMA	22	38 48	122 49	1600				C	FRANK A DEWEY
THERMAL CAA AIRPORT	8892	RIVERSIDE	6	33 37	116 10	-120	MID	MID		C	U S CIVIL AERO ADM
THOUSAND OAKS 2 N	8905	VENTURA	33	34 12	118 50	915		8A			HILLSDALE RANCH
THREE RIVERS 6 SE	8912	TULARE	9	36 22	118 51	2200				C	GLENN BAKER
THREE RIVERS EDISON PH2	8914	TULARE	9	36 28	118 53	950	5P	5P			SO CALIF EDISON CO
THREE RIVERS EDISON PH1	8917	TULARE	9	36 28	118 52	1140				C	SO CALIF EDISON CO
TIGER CREEK POWER HOUSE	8928	AMADOR	16	38 28	120 27	2355	4P	4P		C	P G + E COMPANY
TOPANGA RANGER STA FC 6	8967	LOS ANGELES	33	34 05	118 36	747		5P			L A CO FIRE WARDEN
TORRANCE	8973	LOS ANGELES	33	33 52	118 20	62	4P	4P			TORRANCE FIRE DEPT
TRABUCO CANYON	8992	ORANGE	33	33 39	117 38	970				C	ORANGE CO PARK DEPT
TRACY 2 SSE	8997	SAN JOAQUIN	27	37 43	121 25	105				C	AAGE R TUGEL
TRACY CARBONA	8999	SAN JOAQUIN	27	37 47	121 25	140	7A	7A			BANTA CARBONA IR CO
TRACY PUMPING PLANT	9001	ALAMEDA	27	37 48	121 35	61	6P	6P	6P		U S BUR RECLAMATION
TRINITY CENTER RS	9023	TRINITY	35	41 00	122 41	2295				C	U S FOREST SERVICE
TRONA	9035	SAN BERDINO	6	35 47	117 23	1695	8A	8A			AMERICAN P + G CO
TRUCKEE RANGER STATION	9043	NEVADA	36	39 20	120 11	5982	8A	8A		C	U S FOREST SERVICE
TUJUNGA MILL CR FC 470	9049	LOS ANGELES	13	34 23	118 05	4600				C	LOS ANGELES CO FCD
TULELAKE	9053	SISKIYOU	12	41 58	121 28	4035	5P	5P	5P	C H	TULELAKE W U ASSN
TUNNEL RANGER STATION	9061	TULARE	10	36 22	118 17	8950		VAR		S	U S WEATHER BUREAU
TUOLUMNE MEADOWS	9063	TUOLUMNE	37	37 53	119 20	8600		VAR		S	DEPT WATER RESOURCES
TURLOCK	9073	STANISLAUS	14	37 29	120 51	104		8A			W W FERGUSON
TURNTABLE CREEK	9083	SHASTA	23	40 46	122 18	1080	8A	8A	8A		U S BUR RECLAMATION
TUSTIN IRVINE RANCH	9087	ORANGE	33	33 44	117 47	118	3P	3P			THE IRVINE COMPANY
TWENTYNINE PALMS	9099	SAN BERDINO	6	34 08	116 03	1990	5P	5P			US NAT PARK SERVICE
TWIN LAKES	9105	ALPINE	1	38 42	120 03	7829	3P	3P		H	P G + E COMPANY
UKIAH	9122	MENDOCINO	22	39 09	123 12	623	5P	5P			CITY FIRE DEPARTMENT
UKIAH 4W	9126	MENDOCINO	22	39 09	123 16	1550		8A			MARJORIE S DORY
UKIAH MASONITE	9129	MENDOCINO	22	39 10	123 12	615				C	MASONITE CORPORATION
UNION OIL STEARNS ABSORPTION PLANT	9138	ORANGE	26	33 56	117 57	700		6A			CORPS OF ENGINEERS

STATION INDEX

STATION	INDEX NO.	COUNTY	DRAINAGE ‡	LATITUDE	LONGITUDE	ELEVATION	OBSERVATION TIME AND TABLES: TEMP.	PRECIP.	EVAP.	SPECIAL (SEE NOTES)	OBSERVER
#UNIVERSITY OF CALIF AT LOS ANGELES	9152	LOS ANGELES	33	34 04	118 27	430	4P	4P			U C L A
UPLAND	9157	SAN BERDINO	26	34 08	117 40	1840	6P	6P			ROBERT BEARD
UPPER LAKE 7 W	9167	LAKE	23	39 11	123 02	1520		4P			PETER V PEDRONCINI
UPPER LAKE RANGER STA	9173	LAKE	23	39 10	122 55	1347	4P	4P			U S FOREST SERVICE
UPPER MATTOLE	9177	HUMBOLDT	17	40 15	124 11	255		5P			WESLEY C ROSCOE
UPPER SAN LEANDRO	9185										
FILTERS	9185	ALAMEDA	4	37 46	122 10	413				C	E BAY MUN UTL DIST
UPPER TRES PINOS	9189	SAN BENITO	20	36 38	121 02	2050				C	ELDON FANCHER
VACAVILLE	9200	SOLANO	23	38 22	122 00	175	6P	6P			C J UHL
VALLETON	9221	MONTEREY	24	35 55	120 42	950				C	MRS AMY CURTIS
VALLEY CENTER 3 NE	9228	SAN DIEGO	33	33 16	117 01	1615		7A			C F IVERSON
VALYERMO RANGER STATION	9251	LOS ANGELES	15	34 27	117 51	3700	4P	4P			U S FOREST SERVICE
VAN NUYS CITY WAREHOUSE FC 15	9260	LOS ANGELES	13	34 11	118 27	695		8A			W C WOODSON
VENADO	9273	SONOMA	22	38 37	123 01	1260				C	JOHN R HARPER
VENTURA	9285	VENTURA	33	34 17	119 18	45		8A			ROY PINKERTON
VERMILION VALLEY	9301	FRESNO	27	37 22	118 59	7520		VAR		S	SO CALIF EDISON CO
VICTORVILLE PUMP PLANT	9325	SAN BERDINO	6	34 33	117 18	2900	8A	8A		C	VICTOR CO WATER DIST
	9349										
VINCENT PATROL STATION FC 120	9345	LOS ANGELES	29	34 29	118 08	3135		5P			L A CO FIRE WARDEN
VINTON	9351	PLUMAS	8	39 49	120 11	4945		4P			FRANK DOTTA
VISALIA	9367	TULARE	9	36 20	119 18	354	9A	9A			TULARE CO C OF C
VISTA	9378	SAN DIEGO	33	33 12	117 13	570	5P	5P			CHAMBER OF COMMERCE
VOLCANOVILLE	9382	ELDORADO	1	38 59	120 47	3036		8A			ELMER C OGLE
VOLLMERS	9386	SHASTA	23	40 57	122 26	1359		7A		C	W J VOLLMERS
VOLTA POWER HOUSE	9390	SHASTA	23	40 27	121 57	2200	4P	4P		C	P G + E COMPANY
WALLACE	9418	CALAVERAS	2	38 12	120 59	197		5P			JAMES A FOWLER
WALMAR SCHOOL	9420	CONTRA COSTA	4	37 57	122 05	128		8A			WESLEY G STEELE
WALNUT CREEK	9423	CONTRA COSTA	4	37 54	122 04	190	8A	8A			RAY I WHITTEMORE
WALNUT CREEK 2 ENE	9426	CONTRA COSTA	4	37 54	122 01	220				C	TOMAS S VANASEK
WALNUT CREEK 4 E	9427	CONTRA COSTA	4	37 54	121 59	400		9A			MRS ERNA G IRVING
WALNUT GROVE	9428	SACRAMENTO	23	38 14	121 31	23	5P	5P	5P		PAUL LACKAS
WALNUT PATROL STATION FC 102 B	9431	LOS ANGELES	26	34 00	117 52	488		4P			E PEDERSON
WARNER SPRINGS	9447	SAN DIEGO	33	33 17	116 38	3180	4P	4P		C	WARNERS RESORT CO
WASCO	9452	KERN	10	35 36	119 20	333	8A	8A			FERNANDO L ANAYA
WASIOJA PATTERSON RANCH	9457	SNTA BARBARA	32	34 59	119 54	2175				C	WILBER E PATTERSON
WATSONVILLE WATERWORKS	9473	SANTA CRUZ	20	36 56	121 46	95	8A	8A			JOHN L KISTLER
WAWONA RANGER STATION	9482	MARIPOSA	14	37 32	119 40	3975				C	US NAT PARK SERVICE
WEAVERVILLE RANGER STA	9490	TRINITY	35	40 44	122 56	2050	8A	8A		C	U S FOREST SERVICE
WEED 1 S	9499	SISKIYOU	12	41 25	123 23	3630	8A	8A			CHESTER I KIMREY
WELDON 1 WSW	9512	KERN	10	35 40	118 18	2680				C	VERNON J BLOUNT
WEST BIG PINE LOOKOUT	9532	SNTA BARBARA	32	34 47	119 40	6500		VAR		S	U S WEATHER BUREAU
WESTHAVEN	9560	FRESNO	11	36 13	119 59	285		7A			BOSTON LAND COMPANY
WEST POINT 3 SW	9583	CALAVERAS	16	38 22	120 33	2400		6P			W B MANKER
WESTVILLE	9597	PLACER	1	39 11	120 39	5200		VAR		S	CORPS OF ENGINEERS
WHEATLAND 2 NE	9605	YUBA	8	39 07	121 24	113				C	THOMAS A FERGUSON
WHEELER	9612	MENDOCINO	17	39 53	123 55	51	5P	5P			WOLF CREEK TIMBER CO
WHEELER SPRINGS 2 SW	9615	VENTURA	33	34 29	119 18	850				C	KENNETH P SHELDON
WHEELER SPRINGS 7 N	9618	VENTURA	29	34 36	119 20	4150				C	ROSCOE G WILBER
WHITE MOUNTAIN 1	9632	MONO	6	37 30	118 11	10150	8A	8A		H	UNIVERSITY OF CALIF
WHITE MOUNTAIN 2	9633	MONO	6	37 35	118 14	12470	8A	8A		H	UNIVERSITY OF CALIF
WHITE ROCK	9639	SACRAMENTO	16	38 34	121 05	353		7A			EDMOND E PAYEN
WHITTIER CITY HALL FC 106 C	9660	LOS ANGELES	26	33 59	118 02	340		5P			K R WARREN
WILLIAMS	9677	COLUSA	23	39 09	122 09	86	8A	8A		C	CITY OF WILLIAMS
WILLITS HOWARD FOREST	9685										
RANGER STATION	9685	MENDOCINO	7	39 21	123 19	1900				C	STATE DIV OF FSTRY
WILLOWS	9699	GLENN	23	39 37	122 12	140	8A	8A			H R ALLARD
WINCHESTER	9722	RIVERSIDE	33	33 47	117 05	1470				C	JIM M BLACKMORE
WINTERS	9742	YOLO	23	38 32	121 58	135	8A	8A			CITY OF WINTERS
WOFFORD HEIGHTS	9754	KERN	10	35 43	118 27	2700		5S			JAMES H JORGENSEN
WOODCHUCK MEADOW	9773	FRESNO	11	37 02	118 54	9200		VAR		S	CORPS OF ENGINEERS
WOODFORDS	9775	ALPINE	3	38 47	119 49	5671	5P	5P		H	MRS WILMA C BARR
WOODLAND 1 WNW	9781	YOLO	23	38 41	121 49	69	9A	9A			COUNTY OF YOLO
WRIGHTS	9814	SANTA CLARA	4	37 08	121 57	1600		8A			MRS HAZEL J BARSNESS
WRIGHTS LAKE	9816	ELDORADO	1	38 51	120 14	6800		VAR		S	CORPS OF ENGINEERS
YORBA LINDA	9847	ORANGE	26	33 53	117 49	395	6P	6P			RICHARD W JONES
YORKVILLE	9851	MENDOCINO	17	38 55	123 16	1100				C	MRS LOLA A HULBERT
YOSEMITE NATIONAL PARK	9855	MARIPOSA	14	37 45	119 35	3985	5P	5P		C H	U S NAT PARK SERVICE
YREKA	9866	SISKIYOU	12	41 43	122 39	2631	8A	8A			U S FOREST SERVICE

‡ 1 AMERICAN, 2 CALAVERAS, 3 CARSON, 4 CENTRAL COAST, 5 COLORADO, 6 DESERT, 7 EEL, 8 FEATHER, 9 KAWEAH, 10 KERN, 11 KINGS, 12 KLAMATH, 13 LOS ANGELES, 14 MERCED, 15 MOJAVE, 16 MOKELUMNE, 17 NORTH COAST, 18 N.E.INTERIOR, 19 OWENS, 20 PAJARO, 21 PIT, 22 RUSSIAN, 23 SACRAMENTO, 24 SALINAS, 25 SAN DIEGO, 26 SAN GABRIEL, 27 SAN JOAQUIN, 28 SANTA ANA, 29 SANTA CLARA, 30 SANTA MARIA, 31 SANTA MARGARITA, 32 SANTA YNEZ, 33 SOUTH COAST, 34 STANISLAUS, 35 TRINITY, 36 TRUCKEE, 37 TUOLUMNE, 38 WALKER.

Additional information regarding the climate of California may be obtained by writing to the Weather Bureau State Climatologist, 557 Federal Office Building, 50 Fulton Street, San Francisco 2, California, or to any Weather Bureau Office near you.

Figures and letters following the station name, such as 12 SSW, indicate distance in miles and direction from the post office.

Delayed data and corrections will be carried only in the June and December issues of this bulletin.

Monthly and seasonal snowfall and heating degree days for the preceding 12 months will be carried in the June issue of this bulletin.

Stations appearing in the Index, but for which data are not listed in the tables, are either missing or received too late to be included in this issue.

Divisions, as used in "Climatological Data" Table became effective with data for January 1941.

Unless otherwise indicated, dimensional units used in this bulletin are: Temperature in °F, precipitation and evaporation in inches and wind movement in miles. Monthly degree day totals are the sums of the negative departures of average daily temperatures from 65°F.

Evaporation is measured in the standard Weather Bureau type pan of 4-foot diameter unless otherwise shown by footnote following the "Evaporation and Wind" Table.

Long-term means from which departures are computed are based on 10 years or more of record ending generally with data for 1950. Long-term means for full-time stations (those with Weather Bureau, Weather Bureau Airport, or Weather Bureau City in the station name, and also Beaumont 1 E and San Jose) are based on the period 1921 - 1950, adjusted to represent observations taken at the present location.

Water equivalent values published in the "Snowfall and Snow on Ground" Table are the water equivalent of snow, sleet, or ice on the ground. Samples for obtaining measurements are taken from different points for successive observations; consequently occasional drifting and other causes of local variability in the snowpack result in apparent inconsistencies in the record.

Entries of snowfall in the "Climatological Data" Table and the "Snowfall and Snow on Ground" Table, and in the "Seasonal Snowfall" Table include snow and sleet. Entries of snow on ground include snow, sleet, and ice.

Data in the "Daily Precipitation" Table; "Daily Temperature" Table; and "Evaporation and Wind" Table, and snowfall in the "Snowfall and Snow on Ground" Table, when published, are for the 24 hours ending at time of observation. The Station Index shows observation times in local standard time. During the summer months some observers take the observations on daylight saving time.

Snow on ground in the "Snowfall and Snow on Ground" Table is at observation time for all except Weather Bureau and C.A.A. Stations. For these stations snow on ground values are at 4:00 a.m. PST, except for Bishop WB AP, and Sandberg WB which are taken at 6:00 a.m. PST, and Blue Canyon WB AP at 5:30 a.m.

In the Station Index the letters C, G, H, J and S in the "Special" column under the heading "Observation Time and Tables", indicate the following:

C Weighing Rain Gage Recording Station. Hourly precipitation values are processed for special purposes, and are published later in "Hourly Precipitation Data" Bulletin.

G "Soil Temperature" Table.

H "Snowfall and Snow on Ground" Table.

J "Supplemental Data" Table.

S Storage Precipitation Station. Precipitation measurements, made at irregular intervals, are published in the July or August issues, or as delayed data in the December issue of this publication.

No record in the "Climatological Data" Table and the "Daily Temperature" Table is indicated by no entry.

Interpolated values for monthly precipitation totals may be found in the annual issue of this publication.

- No record in the "Daily Precipitation" Table; "Evaporation and Wind" Table; "Snowfall and Snow on Ground" Table; and the Station Index.

+ And also on an earlier date or dates.

* Amount included in following measurement, time distribution unknown.

Thermometers are generally exposed in a shelter located a few feet above sod-covered ground; however, the reference indicates that the thermometers are exposed in a shelter located on the roof of a building.

// Gage is equipped with a windshield.

AR This entry in time of observation column in Station Index means after rain.

AM Data based on observational day ending before noon.

B Adjusted to a full month.

D Water equivalent of snowfall wholly or partly estimated, using a ratio of 1 inch water equivalent to every 10 inches of new snowfall.

M One or more days of record missing; if average value is entered, less than 10 days record is missing. See "Daily Temperature" Table for detailed daily record. Degree day data, if carried for this station, have been adjusted to represent the value for a full month.

R Amounts from recording gage. (These amounts are essentially accurate but may vary slightly from the amounts to be published later in Hourly Precipitation Data.)

SS This entry in time of observation column in Station Index means observation made near sunset.

T Trace, an amount too small to measure.

V Includes total for previous month.

VAR This entry in time of observation column in Station Index means variable.

Subscription Price: 20 cents per copy, monthly and annual; $2.50 per year. (Yearly subscription includes the Annual Summary.) Checks and money orders should be made payable to the Superintendent of Documents. Remittances and correspondence regarding subscriptions should be sent to the Superintendent of Documents, Government Printing Office, Washington 25, D. C.

Information concerning the history of changes in locations, elevations, exposure, etc., of substations through 1957 may be found in the publication 'Substation History' for this state. That publication may be obtained from the Superintendent of Documents, Government Printing Office, Washington 25, D. C. for $1.25. Similar information for regular Weather Bureau stations may be found in the latest issues of Local Climatological Data, obtained as indicated above, price 15 cents.

USCOMM-WB-Asheville - 3/27/58 - 2225

U. S. DEPARTMENT OF COMMERCE
SINCLAIR WEEKS, Secretary
WEATHER BUREAU
F. W. REICHELDERFER, Chief

CLEMSON COLLEGE LIBRARY
MAY 14 1958
AGRI. REF. DEPT.

CLIMATOLOGICAL DATA

CALIFORNIA

MARCH 1958

Volume LXII No. 3

ASHEVILLE: 1958

The unusually wet weather of January and February continued through March, but a marked change in the weather pattern during mid-March forced much colder storms over California. Temperatures for the month averaged much below normal over the entire State for one of the coldest Marches of record, and it was also one of the wettest Marches of record. In the entire 109 years of record at Sacramento and San Francisco the two-month period February-March was the wettest and the second wettest, respectively. The combined heavy precipitation and below normal temperatures brought heavy snowfall in the mountains and the snow line to low levels. Besides the heavy rains and flooding the cold-type unstable storms brought a rash of thunderstorms and unprecedented tornado activity.

STORM DATA AND UNUSUAL WEATHER PHENOMENA: Widespread thunderstorm activity associated with a cold-type storm front moving southeastward across the State on the 5th and 6th caused locally heavy rains and hail in the upper San Joaquin Valley and southern California. A few streets were flooded in Bakersfield. Hail fell in the Antelope Valley, down-town Los Angeles, and San Diego County. Lightning struck power transformers at La Habra, and set a house on fire in Bell Gardens, Los Angeles. Heavy snow fell in the mountains down to 2,000 feet, and strong winds damaged school property in San Dieguito near Encinitas.

A storm moving southward along the northern California coast on the 10th and becoming large and complex over the southern plateau and southeastern California on the 11th and 12th caused lightning and snowfall in southern California on the 10th and 11th and widespread thunderstorm activity over the entire State on the 12th. Lightning knocked down several power lines in the Los Angeles area, and snow temporarily closed roads in the Tehachapi Mountains. Damage from a severe local wind occurred in the Dominguez area of Long Beach on the 12th, and lightning damaged several homes and trees in Monrovia. There were many hail occurrences, hail accumulating to depths of two inches on the ground in the California Avenue area of Palo Alto.

A small tornado moved from southwest to northeast across the Madera golf course from 11:00 to 11:02 a.m. on the 12th hitting the west side of the pro shop. A white funnel extending about 1,000 feet below a large black cloud moved across the fairway preceded by first a downpour of hail and then rain. A loud roaring noise was reported. Heavy shake roofing was ripped from the roof of the pro shop porch, and heavy supporting posts were pulled from concrete footings and moved outward 6 to 10 inches. Trees adjacent to the course were twisted severely, and a heavy bench was carried into the air and demolished.

A storm moving northeastward into central California on the 15th and Nevada on the 16th caused heavy rain which overtaxed many drainage systems and resulted in much local flooding, primarily in the Fresno area and southern Los Angeles County where some evacuation was necessary. There were many rock and mud slides. A boy was killed by a car plunge into a washed-out bridge approach 21 miles west of Mendota, and two people were injured by a rock slide into a house at Beverly Hills. There were numerous weather contributed traffic accidents.

Two funnel clouds were reported at March Air Force Base near Riverside. The first was observed moving from the south from 12:21 to 12:29 p.m. on the 16th. The second was observed moving from the south-southeast from 4:09 to 4:24 p.m. on the 17th.

A storm off the Pacific Northwest coast with an intense storm front moving across the State on the 20th and 21st caused heavy precipitation, thunderstorms, wind, and hail over the entire State continuing through the 24th. Gale force winds in northern and central California damaged property from Eureka to Fresno. A $15,000 fishing boat was torn from its moorings and sunk at Trinidad, a 26-foot boat was heavily damaged at Bodega Bay, and a 110-foot schooner was torn from its moorings in Richardson Bay, narrowly escaping foundering before its rescue by the Coast Guard. Structural damage was reported in Eureka, San Francisco, Oakland, San Jose, Yuba City, and Fresno. A 10,000 square foot section of grandstand roof at the Santa Clara County Fairgrounds was blown away, and trees and utility poles were blown down in many areas. Lightning destroyed a steeple tower of a church in Petrolia, Humboldt County, and elsewhere struck many power lines and transformers. There was local flooding of streets in the San Francisco Bay area, in the Sacramento and San Joaquin Valleys, and southern California. In the San Joaquin Valley the overflowing of Bear and Black Rascal Creeks flooded 5,000 acres of farmland in the McSwain area, and about 2,000 acres flooded in the La Vina district southwest of Madera from the overflowing of Cottonwood Creek. A minor rise in the Eel River cut away 75 feet of pasture near Fernbridge collapsing an 80-cow dairy barn into the river. Earth slides continued active in many areas, with several additional homes damaged in the Bay area and southern California. A woman was injured in El Cerrito when a retaining wall collapsed and crushed a house trailer, and at Albany a woman narrowly escaped death when a mudslide crashed into a bedroom. At South San Francisco a seven-year old girl drowned in a rain-swollen creek, and a man drowned when his car was washed off the road into Chickahominy Slough between Woodland and Winters.

A Pacific storm off the central California coast on the 27th moved eastward to Nevada on the 28th causing heavy rain along the central and southern California coast and locally strong winds in portions of Los Angeles County and the Mojave Desert. Several more earth slides were reported in the San Francisco Bay area, Sierra Nevada, and Los Angeles area. A slide north of Santa Monica on the 27th completely covered the four-lane Pacific Coast Highway for a distance of 150 feet and pushed an automobile into the ocean, the two passengers escaping with minor injuries. Many streets were flooded in the San Fernando Valley where some schools were forced to close. Winds in the Los Angeles area downed high tension wires, caused some light structural damage, damaged and forced abandonment of the Long Beach Airport control tower, and blew a 35-foot fishing boat on the rocks off Portugese Bend with the crew of five rescued.

A well defined funnel cloud, approximately five miles east-northeast of Chowchilla, was observed by a Weather Bureau meteorologist from a moving train at 2:48 p.m. the 27th. The funnel was sufficiently close (about 300 yards) to observe rotating clouds. The funnel was southwest of a heavy shower area with heavy black clouds to the north and east. The visible portion of the funnel extended down from a cloud ceiling of about 2,500 feet to within about 300 feet of the ground.

Waterspouts were observed in the San Diego area on the 27th and 28th. The first on the 27th was observed about 3 miles southwest of North Island from 3:45 to 3:57 p.m. moving toward the east-northeast. The width of the path was estimated at 25 yards, the weather was showery, and there was no damage. The second waterspout was observed offshore from Ream Field at 4:40 p.m. on the 28th.

A small tornado occurred at McKinleyville, Humboldt County, from 1:40 to 1:42 p.m. on the 29th. It came ashore as a waterspout advancing on a zig-zag path from southwest to northeast, tearing roofs from six houses, knocking down trees, slanting telephone poles, breaking power lines, and scattering debris over the countryside with estimated property damage about $2,000. Heavy rain fell, and a witness described the funnel about five feet in diameter, 150 feet long, and extending from a heavy black cloud. The path of damage was about 200 yards wide and one mile long. A series of intense storms began on the 29th and continued into April causing high winds, heavy rains and snow, and thunderstorms over the entire State. Storm fronts moved southeastward across the State on the 29th - 30th and the 31st - April 1. Wind gusts to 69 m.p.h. were reported at Montague Airport on the 29th. A severe local wind reported as a tornado occurred four miles northeast of Santa Rosa about 12:05 a.m. on the 30th causing about $2,000 damages to property over a path 1/2 mile long and 100 yards wide, movement from southwest to northeast. Another earthslide at Pacific Palisades (north of Santa Monica) on the 31st killed a State Highway Engineer and buried trucks and earth moving equipment valued at $100,000. New slides in the San Francisco Bay area on the 30th wrecked several more homes. One of the most severe local storms of the series occurred late on the 31st and early on April 1st and will be carried in the April storm summary.

The effect of weather on crops can be found in the California Weekly Weather and Crop Bulletin prepared jointly by the California Crop and Livestock Reporting Service in Sacramento and the U. S. Weather Bureau State Climatologist, San Francisco.

Robert F. Dale
State Climatologist
U. S. Weather Bureau
San Francisco, California

CLIMATOLOGICAL DATA

Station		Temperature: Average Maximum	Average Minimum	Average	Departure From Long Term Means	Highest	Date	Lowest	Date	Degree Days	No. of Days: Max 90° or Above	Max 32° or Below	Min 32° or Below	Min 0° or Below	Precipitation: Total	Departure From Long Term Means	Greatest Day	Date	Snow, Sleet: Total	Max Depth on Ground	Date	No. of Days: .10 or More	.50 or More	1.00 or More
NORTH COAST DRAINAGE																									
ALDERPOINT	AM	58.5	38.2	48.4		69	20	31	6	509	0	0	2	0	9.58		1.65	30	.0	0		14	9	3
ANGWIN PAC UNION COL		51.5	36.1	43.8		61	4	28	13	649	0	0	6	0	9.23	3.45	2.29	21	.0	0		13	[illegible]	2
BIG BAR RS	AM	57.2M	34.0M	45.6M		67	28+	28	7+	596	0	0	13	0	4.98		1.65	30		0		10	3	1
CALLAHAN RS		51.6	25.3	38.5		62	27	18	16+	816	0	0	27	0	3.63		1.01	20	3.0	1	14	9	2	1
CECILVILLE SAWYER		50.6	28.1	39.4		63	4	21	16+	788	0	0	28	0	D 5.06		1.04	29		3	30	10	5	1
CLOVERDALE 3 SSE	AM	59.9	40.0	50.0	- 3.9	70	5	31	13	458	0	0	1	0	[illegible].81	3.47	2.76	21	.0	0		11	5	2
COVELO	AM	56.0	32.0	44.0	- 4.6	66	5	23	1	643	0	0	17	0	7.24	2.42	1.55	21	.0	0		13	5	2
CRESCENT CITY 1 N		55.8	40.5	48.2	- 0.6	62	27+	33	6	511	0	0	0	0	9.80	.41	2.62	31	.0	0		15	6	3
DUTTONS LANDING	AM	M	M	M		66	5	33	11		0	0	0	0	4.80				.0	0				
ELK VALLEY		52.3	31.9	42.1	- 2.1	65	27+	26	16+	703	0	0	19	0	8.92	- 2.35	1.85	31	T	0		13	5	4
EUREKA WB CITY	R	54.4	41.0	47.7	- 1.4	65	20+	36	16+	528	0	0	0	0	6.09	1.45	1.04	30	.0	0		13	6	1
FOREST GLEN	AM	50.7	29.8	40.3	- 4.1	61	5	22	7+	761	0	0	22	0	12.38	4.77	3.82	21		3	31+	15	7	2
FORT BRAGG	AM	58.5	40.2	49.4	- 0.1	69	4	33	9	476	0	0	0	0	6.90	1.87	1.46	30	.0	0		13	5	2
FORT BRAGG AVN		58.2	39.7	49.0	- 0.9	65	3	31	2+	486	0	0	4	0	8.06	3.06	1.78	20	.0	0		12	6	3
FORT JONES RS		52.5	27.9	40.2	- 2.5	62	27+	20	16	761	0	0	24	0	1.74	- .67	.47	30	2.0	T	13	5	0	0
FORT ROSS		62.1	41.7	51.9		68	4	34	9+	402	0	0	0	0	6.57	.30	1.62	21	.0	0		11	5	3
GRATON 1 W		59.4	37.4	48.4	- 4.1	67	4	29	7	508	0	0	7	0	7.64	2.34	1.64	20	.0	0		11	5	2
HAMILTON AFB		58.8	43.3	51.1	- 2.0	66	4	36	2	424	0	0	0	0	6.64	2.87	1.34	20	.0	0		10	4	3
HAMILTON AFB 1 E		59.5	38.8	49.2		66	5	31	7	484	0	0	2	0	5.93		1.57	21	.0	0		9	6	1
HAPPY CAMP RS		57.5	33.8	45.7	- 3.1	69	27	26	7	592	0	0	10	0	8.07	2.73	2.06	30	T	T	29	10	5	3
HEALDSBURG		61.7	39.2	50.5	- 2.8	73	4	31	13	442	0	0	2	0	9.64	4.13	2.69	20	.0	0		11	7	3
JOICE ISLAND		58.8	41.4M	50.1M		65	4	34	16+	451	0	0	0	0	5.28				.0	0				
KENTFIELD	AM	60.2M	38.2M	49.2M	- 3.5	64	3	31	2	481	0	0	1	0	6.52	.07	1.71	30	.0	0		11	4	2
KLAMATH	R	56.1	38.2	47.2		66	19	32	7	543	0	0	1	0	9.26		1.40	29	.0	0		14	[illegible]	3
MOUNT HEBRON RS	AM	45.4M	23.9M	34.7M		56	20	14	16+	932	0	0	29	0	D 1.11		.36	30	12.3	3	30+	3	0	0
NAPA STATE HOSPITAL		61.8	39.1	50.5	- 2.3	71	4	31	11	442	0	0	2	0	5.38	2.02	1.18	22	.0	0		12	4	1
PRICK PRAIRIE CR PARK		56.2	36.5	46.4	- 1.3	65	27	29	3	569	0	0	6	0	9.43	- .02	2.10	30	T	0		15	6	3
ORLEANS		58.4	37.4	47.9	- 2.8	70	27	28	7	525	0	0	5	0	6.00	.50	1.44	21	.0	0		11	4	2
PETALUMA FIRE STA 2		61.1	37.9	49.5	- 3.5	68	4	30	7+	473	0	0	7	0	5.21	2.17	1.41	21	.0	0		11	4	1
POINT ARENA	AM	58.5	40.4	49.5		64	5	33	9	475	0	0	0	0	5.51		1.53	30	.0	0		13	3	2
POTTER VALLEY PH		58.0M	35.7M	46.9M	- 3.9	69	4	25	9	559	0	0	17	0	8.11	3.37	1.60	29	.0	0		11	6	2
SAINT HELENA		59.9	37.3	48.6	- 3.9	72	4	29	13+	500	0	0	8	0	8.59	4.62	2.63	21	.0	0		12	7	3
SALYER RS	AM	58.4	35.8	47.1		69	20	28	16+	547	0	0	8	0	6.49	.24	1.48	30	.0	0		13	4	2
SAN RAFAEL		60.6	41.6	51.1		68	4	36	10+	423	0	0	0	0	8.06	3.17	1.25	30	.0	0		15	7	2
SANTA ROSA	AM	62.1	36.1	49.1	- 3.4	71	5	30	9+	486	0	0	12	0	6.87	2.74	1.47	21	.0	0		9	6	3
SCOTIA	AM	57.1	39.0	48.1	- 3.3	72	20	34	2+	516	0	0	0	0	8.23	2.18	1.75	21	.0	0		13	5	2
SONOMA		61.7	37.3	49.5		69	4	28	7+	469	0	0	9	0	6.65	2.14	2.05	21	.0	0		12	6	1
TULELAKE	//R	46.8	24.0	35.4	- 3.9	58	27	15	16	913	0	0	29	0	.93	.04	.53	29	4.8			2	1	0
UKIAH		60.4	36.2	48.3	- 2.9	72	4	29	2+	510	0	0	11	0	5.63	.92	1.23	21	.0	0		11	4	2
WEAVERVILLE RS	AM	53.1	30.9	42.0	- 4.0	64	5	20	2	706	0	0	17	0	5.81	1.82	1.61	30	.0	0		10	4	2
WEED 1 S	AM	45.9	24.0	35.0		56	28	12	8	925	0	0	27	0	D 6.75		2.51	21	6.5	2	31+	9	5	2
WHEELER		56.8	41.2	49.0		66	3	33	30	489	0	0	0	0	7.51		1.92	29	.0	0		12	5	1
YREKA	AM	51.3	29.5	40.4	- 3.3	64	28	22	7+	757	0	0	20	0	1.31	- .34			.3					0
DIVISION				46.2											6.66									
SACRAMENTO DRAINAGE																								
ADIN RS		47.2	24.3	35.8		60	27	10	8	899	0	0	28	0	1.81		.75	30	15.5	3	30	6	1	0
ALTURAS RS	AM	48.3	22.9	35.6	- 2.8	58	28	- 1	8	902	0	0	30	1	1.35	- .05	.36	30		6	30	6	0	0
AUBURN	AM	56.9	38.2	47.6	- 4.1	67	20	32	7	533	0	0	1	0	10.22	4.93	1.70	30	.0	0		16	7	3
BERRYESSA LAKE		59.0	40.3	49.7		67	4	32	2	468	0	0	1	0	5.53		1.83	21	.0	0		12	3	1
BLUE CANYON WB AP	//R	37.4	26.2	31.8	- 6.9	54	4	19	15	1019	0	10	30	0	18.16	10.70	2.14	14	128.3	64	31	21	14	7
BOWMAN DAM		42.0	24.5	33.3	- 6.2	54	19	10	15	976	0	0	30	0						102	30			
BROOKS FARNHAM RCH	AM	60.9M	36.0M	48.5M	- 5.1	67	5	28	11+	506	0	0	10	0	4.58	1.93			.0	0				
BURNEY	AM	48.6	25.8	37.2	- 3.5	58	28+	15	7	855	0	0	26	0	5.79	3.05	1.24	30	16.0			11	4	3
CANYON DAM		42.4M	25.4M	33.9M	- 3.6	52	19	16	8	957	0	0	28	0	9.36	4.74	2.25	21	50.5	30	14			4
CENTERVILLE PH		59.5	38.5	49.0	- 3.7	73	19	30	10+	491	0	0	8	0	10.96	5.59	2.23	21	.0	0		10	[illegible]	5
CHESTER		43.8	23.2	33.5		54	19	12	9+	970	0	0	31	0	8.80	5.00	2.61	21	52.0	16	14	14	4	3
CHICO EXP STATION		59.8	39.6	49.7	- 4.6	67	4	28	7	468	0	0	6	0	5.91	2.70	1.63	21	.0	0				1
CLARKSBURG	AM	59.0	41.0	50.0	- 2.8	65	20+	34	11+	459	0	0	0	0	4.49	1.77			.0	0				
CLEARLAKE HIGHLANDS	AM	54.9	33.8	44.4		64	20	21	2	633	0	0	14	0	6.98		2.64	21	.0	0		9	4	3
COLFAX		53.1	35.8	44.5	- 4.4	65	19	30	9	629	0	0	9	0	14.05	6.78	3.00	30	.0	0		16	11	5
COLUSA 1 SSW		59.7	40.7	50.2	- 4.0	67	19	32	9+	453	0	0	2	0	3.41	1.22	1.21	21	.0	0		6	3	1
DAVIS AGR COLLEGE	AM	60.4	40.6	50.5	- 4.2	67	20	34	9	441	0	0	0	0	4.49	2.13	.95	22	.0	0		10	4	0
DEER CREEK PH		46.3	29.6	38.0	- 4.3	62	4	23	9+	831	0	0	24	0	19.25	9.57	4.00	30	47.0	23	14	18	13	8
DE SABLA		49.4	33.5	41.5	- 5.2	61	5	26	30	724	0	0	15	0	16.95	7.91	3.99	21	3.5	4	14	16	8	6
DOBBINS COLGATE		56.8M	38.2M	47.5M	- 5.7	69	4	32	9	534	0	0	1	0	9.17	2.92	1.50	30	T	0		14	6	4
DOWNIEVILLE RS	AM	47.5	29.8	38.7	- 6.1	61	20	24	2	810	0	0	26	0	16.44	7.87	3.80	30	14.5	7	15	18	11	6
EAST PARK RESERVOIR	AM	55.1	36.0	45.6	- 5.1	64	5	28	13+	596	0	0	9	0	5.23	3.08	1.90	21	.0	0		7	5	1
FAIRFIELD POLICE STA		60.9	39.5	50.2		69	4	31	7+	452	0	0	3	0	6.02		1.78	21	.0	0		10	[illegible]	1
FALL RIVER MILLS INTAKE	AM	46.8M	26.3M	36.6M	- 5.9	56	28+	19	7+	878	0	0	28	0	3.22	.97			3.6					
FOLSOM DAM	AM	59.8	43.1	51.5		68	20	34	7	410	0	0	0	0	6.91		1.18	30	.0	0		13	7	1
GRASS VALLEY	AM	50.4	34.7	42.6	- 7.1	62	20+	29	9	688	0	0	12	0	13.32	5.19	2.91	30	T	0		18	7	6
HAT CREEK PH 1	AM	50.3M	25.5M	37.9M	- 7.0	61	20	16	7	835	0	0	27	0	3.57	1.65	1.12	30	10.0	4	12	7	3	1
HAYS VALLEY		44.7	22.0	33.4	- 2.4	54	27+	10	9+	976	0	0	29	0	1.83	- .06	.58	30	15.5	4	30	5	1	0
KNEEPORT		56.6	33.8	45.2		64	5	25	9	606	0	0	15	0	6.15	2.38	1.63	21	.0	0		9	6	1
LAKESHORE		56.5	35.3	45.9		70	4	28	8+	589	0	0	12	0	15.64		3.84	20	1.0	0		14	7	4
LAKE SPAULDING		42.2	24.8	33.5	- 6.7	55	19	9	9	971	0	1	31	0	17.10	6.56	3.41	30	108.5	86	30	18	13	6
LA PLUMAS		59.4	42.7	51.1	- 4.0	69	4	35	1	425	0	0	0	0	11.81	5.58	2.44	21	.0	0		14	8	5
MANZANITA LAKE	// AM	36.7	16.9	26.8		47	20	0	9+	1177	0	6	31	2	7.11		1.45	21	65.0	46	22	16	5	2
MARYSVILLE	AM	60.8	42.2	51.5	- 4.1	69	20	35	11+	411	0	0	0	0	3.86	1.07	.99	22	.0	0		10	3	0
MCCLOUD	AM	46.5	25.7	36.1	- 5.7	60	28	14	8	890	0	0	28	0	13.73	8.14	4.27	21	30.0	9	30	13	7	4
MINERAL	AM	40.2	24.3	32.3	- 4.2	53	5	10	9	1008	0	1	30	0	9.05	2.24	2.29	21	61.3	22	15	13	7	2
MONTICELLO DAM	AM	57.9	38.8	48.4		69	5	32	9+	509	0	0	2	0	6.70		1.98	21	.0	0		13	4	1
MOUNT SHASTA WB CITY	//R	45.9	26.7	36.3	- 5.4	59	27	17	9+	882	0	0	26	0	11.84	7.76	3.23	20	42.5	12	30+	11	6	5
NEVADA CITY	AM	49.4	31.0	40.2	- 5.1	62	20	23	7	758	0	0	21	0	14.68	6.63	3.34	30	4.0	1	14+	17	9	6
OAKLAND	AM	59.2	39.7	49.5	- 5.1	67	20+	29	8	473	0	0	2	0	3.93	1.45	1.28	21	.0	0		6	3	1
OROVILLE 1 WSW	AM	59.6	40.5	50.1		66	20	30	7	456	0	0	4	0	5.16		.99	21	.0	0		10	6	0
OROVILLE 7 SE	AM	58.0	38.0	48.0	- 5.8	67	10+	30	7	518	0	0	3	0	5.40	1.25			.0	0				
PARADISE	AM	54.1M	37.5M	45.8M		66	5	30	8	592	0	0	4	0	11.31		2.39	21	.0	0		11	7	5
PLACERVILLE	AM	53.2	34.4	43.8	- 3.8	60	19+	25	11+	651	0	0	15	0	13.87	7.09	3.18	30	.5	0		15	[illegible]	5
PLACERVILLE IFG	AM	51.1	35.9	43.5		64	1	30	9	658	0	0	6	0	14.80		3.93	24	1.5					
PORTOLA		44.5	22.6	33.6	- 4.1	58	19	6	15	965	0	0	28	0	4.55	2.15	1.27	30		13	30	10	3	1

See Reference Notes Following Station Index

Station		Temperature: Average Maximum	Average Minimum	Average	Departure From Long Term Means	Highest	Date	Lowest	Date	Degree Days	No. of Days: Max 90° or Above	Max 32° or Below	Min 32° or Below	Min 0° or Below	Precipitation: Total	Departure From Long Term Means	Greatest Day	Date	Snow, Sleet: Total	Max Depth on Ground	Date	No. of Days: .10 or More	.50 or More	1.00 or More
QUINCY RS	AM	44.5	[illegible]	36.9	- 3.6	63	19	17	2	801	0	0	25	0	9.65	3.79	2.52	30	21.0	7	14	13	6	4
RED BLUFF WB AP	R	58.4	40.8	49.6	- 4.7	69	4	31	9	469	0	0	2	0	5.57	2.96	1.79	20	.0	0		10	4	2
REDDING FIRE STA 2		[illegible]	40.9	50.4	- 3.5	70	5	33	9	444	0	0	0	0	6.39	1.43	1.57	29	.0	0		10	7	1
ROCKLIN	AM	59.0	37.9	48.5	- 5.1	65	23	30	12+	505	0	0	8	0	6.73	3.25	1.25	30	.0	0		11	7	2
SACRAMENTO WB AP	R	[illegible]	42.0	50.8	- 3.1	65	19+	33	7	435	0	0	0	0	5.62	3.53	.90	20	.0	0		13	5	0
SACRAMENTO WB CITY	R	60.0	43.0	51.5	- 3.4	67	19	36	11+	410	0	0	0	0	5.93	3.70	.94	20	.0	0		13	6	0
SHASTA DAM	AM	55.7	40.0	47.9		65	5	32	14+	525	0	0	2	0	11.15		2.31	21	.0	0		11	8	4
SIERRA CITY	AM	46.4	28.7	37.6		62	20	19	15	846	0	0	25	0	16.33		4.00	30	65.0	22	15	16	9	6
SIERRAVILLE RS	AM	43.9M	[illegible]	33.3M	- 4.2	57	20	6	7	974	0	0	29	0	5.74	2.89	1.57	30	53.4	16	16	8	4	2
SODA SPRINGS //	AM	34.8	14.0	24.4	- 5.5	49	20	-10	9	1253	0	9	31	3	14.23	7.41	3.08	30	149.0	136	31+	21	9	4
STONY GORGE RESERVOIR		57.1	37.0	47.1	- 4.8	66	4	30	9+	550	0	0	5	0	5.39	2.96	1.47	20	.0	0		[illegible]	4	2
STRAWBERRY VALLEY		45.0	30.1	37.6		59	4	24	9	844	0	0	27	0	20.26		3.17	30	36.0	20	14	17	11	7
TURNTABLE CREEK	AM	55.6M	[illegible]	47.7M		66	5	33	13+	528	0	0	0	0	10.74		2.31	21	.0	0		14	9	4
TWIN LAKES		[illegible]	12.6	23.1	[illegible]	47	19	- 7	9	1292	0	13	31	2	11.84	5.06	2.49	30	130.0	144	30	20	7	4
UPPER LAKE RS		M	M	M							0	0		0	7.70	3.55	2.23	21	.0	0				
VACAVILLE		[illegible]	39.2	50.1	- 3.4	70	5	32	17+	455	0	0	3	0	6.85	3.36	1.87	21	.0			11	6	1
VOLTA PH		52.9	35.5	44.2		64	5+	28	9+	637	0	0	6	0	6.44	1.92	1.12	20	.0	0		11	6	3
WALNUT GROVE		61.0	40.6	50.8		69	30	33	9	431	0	0	0	0	4.41		.82	16	.0	0		10	4	0
WILLIAMS	AM	[illegible]	38.6	49.2		66	5	32	15+	481	0	0	3	0	3.40		1.26	21	.0	0		7	2	1
WILLOWS	AM	59.8	38.8	49.3	- 4.7	67	5	30	9	478	0	0	1	0	3.51	1.31	1.16	21	.0	0		6	3	1
WINTERS	AM	61.0	40.9	51.0		70	5	34	15+	429	0	0	0	0	5.53		1.42	21	.0	0		12	3	1
WOODLAND 1 WNW	AM	59.7	[illegible]	49.7	[illegible]	67	20	31	9	468	0	0	2	0	4.14	1.71	.98	21	.0	0		10	3	0
DIVISION				43.0											8.54									
NORTHEAST INTERIOR BASINS																								
BOCA	AM	40.4	11.2	25.8	- 6.9	56	20	-10	2	1207	0	2	31	7	4.90	1.69	.99	21	56.0	27	15	10	4	0
BRIDGEPORT		41.9	15.7	28.8		51	29	- 2	18	1112	0	0	31	2	2.17		.85	16	27.8	6	16	6	1	0
CEDARVILLE	AM	[illegible]	[illegible]	[illegible]	- 4.0	58	20	15	8	895	0	0	24	0	1.44	- .02	.47	30	10.5			5	0	0
DONNER MEMORIAL ST PK	AM	39.9	16.5	28.2		49	19+	- 1	2+	1132	0	3	31	2	8.83		1.97	30	92.5	76	31	14	6	3
DOYLE 5 SSE	AM	46.1	26.5	36.3		61	20	11	7	880	0	0	24	0	2.59		.81	30	11.0	4	6	5	2	0
FORT BIDWELL		47.2	26.6	36.9	- 2.6	60	19	14	7	861	0	0	25	0	2.18	.27	.40	25	16.0	2	16+	9	0	0
LAKE CITY	AM	45.0	22.0	33.5	- 6.5	58	20	7	8	966	0	0	31	0	3.51	1.26	.80	30	37.0	6	15		2	0
MONO LAKE		43.9	24.8	34.4		54	19	14	9	941	0	1	30	0	3.40		1.02	16	26.0	14	16	6	3	1
ØSQUAW VALLEY LODGE		38.5M	17.7	28.1M		49	19	0	9+	1136	0	3	31	2	9.04		1.49	21				17	8	4
SUSANVILLE AP		45.7M	24.8M	35.3M	- 5.6	57	19	10	7	918	0	0	27	0	3.41	1.03	1.00	30	17.4	9	15	8	2	1
TAHOE	AM	35.7	19.8	27.8	- 4.9	44	20	8	9	1146	0	11	31	0	6.57	2.74	1.40	30	77.5	68	31			
TRUCKEE RS	AM	38.1	16.7	27.4	- 5.9	50	20	- 1	2	1155	0	3	31	3	7.67	3.31	1.71	30	86.5	56	31	13	6	3
WOODFORDS		43.4	23.8	33.6	- 4.8	57	19	10	9	966	0	2	28	0	3.84	1.73	1.13	16	31.0	9	30+	7	2	1
DIVISION				31.7											4.58									
CENTRAL COAST DRAINAGE																								
BEN LOMOND		57.0	38.5	47.9	- 3.0	65	19	30	7	525	0	0	5	0	15.19	5.49	2.00	20	.0	0		16	9	[illegible]
BERKELEY	R	54.0	44.5	51.8	- 1.3	66	19	40	9+	402	0	0	0	0	7.06	3.44	1.36	23	.0	0		17	5	[illegible]
BURLINGAME		58.3	43.5	50.9		63	20+	37	7+	429	0	0	0	0	8.17		1.70	23	.0	0		15	5	[illegible]
CROCKETT		60.7	43.8	52.3		69	4	36	9	387	0	0	0	0	5.50	3.20	1.42	21	.0	0		11	4	[illegible]
GILROY	AM	61.8	40.5	51.2		71	20	30	7+	424	0	0	4	0	7.67		1.88	16	.0	0		15	4	[illegible]
HALF MOON BAY 2 NNW	AM	58.8M	44.9M	51.9M	0.2	64	3	38	7	399	0	0	0	0	9.38	5.94	1.28	23	.0	0				
HOLLISTER		63.5	41.8	52.7	- 1.4	78	19	34	7+	377	0	0	0	0	5.45	3.30	.79	16	.0	0		13	5	[illegible]
KING CITY		63.7	39.4	51.6	- 2.6	72	19	29	7+	409	0	0	5	0	5.36	3.47	.80	15	.0	0		11	5	[illegible]
LIVERMORE	AM	61.3	38.2	49.8	- 3.6	69	5	30	7	464	0	0	2	0	4.44	2.20	1.20	16	.0	0		11	3	[illegible]
LOS GATOS		61.2	41.0	51.1	- 2.0	73	19	36	19+	423	0	0	0	0	10.02	5.27	2.15	21	.0	0		12	8	[illegible]
MARTINEZ FIRE STA	AM	60.7	41.4	51.1		69	5	34	7+	425	0	0	0	0	5.61		.96	16	.0	0		12	4	[illegible]
MONTEREY		60.6	43.4	52.0		66	19+	39	13+	393	0	0	0	0	7.17		1.23	14	.0	0		12	6	
MOUNT DIABLO NORTH GATE	AM	53.0	37.2	45.1		59	5+	25	11	609	0	0	2	0	7.43		1.45	16	.0	0		13	6	
MOUNT HAMILTON		42.6	28.8	35.7	- 6.8	56	19	23	9	900	0	0	27	0	8.39	3.69	1.56	21	.0	0		16	6	
NACIMIENTO DAM		61.2	40.2	50.7		69	5	30	7	434	0	0	1	0	7.60		1.42	27	.0	0		13	5	
NEWARK	AM	M	M	M		67	20	34	11+		0	0	0	0	4.45				.0	0				
OAKLAND		60.6M	41.8	51.2M	- 2.2	70	19	35	9	421	0	0	0	0	7.39	3.89	1.45	21	.0	0		14	4	
OAKLAND WB AP	R	59.3	43.7	51.5	- 1.9	66	4	36	7	410	0	0	0	0	5.69	3.38	1.11	23	.0	0		12	4	
ORINDA BOWMAN		58.9	37.0	48.0		69	7	27	7	521	0	0	9	0	10.20		2.00	21	.0	0		15	8	
PALO ALTO CITY HALL		60.8	42.1	51.5		68	20+	34	7	411	0	0	0	0	5.21		1.52	16	.0	0		11	3	
PASO ROBLES		61.8	38.1	50.0	- 2.3	69	19	27	7+	457	0	0	8	0	6.35	3.55	1.43	15	.0	0		12	5	
PASO ROBLES CAA AP		59.8	38.4	49.1		68	19	29	7+	485	0	0	7	0	6.45		1.04	27	.0	0		11	6	
PINNACLES NM		58.9	35.6	47.3	- 4.0	69	19	26	7+	542	0	0	10	0	5.93	2.41	.64	20	.0	0		15	7	
PISMO BEACH		61.9	44.3	53.1		69	4	34	7	362	0	0	0	0	8.08		2.57	15	.0	0		14	4	
PT PIEDRAS BLANCAS		58.6	45.1	51.9	0.2	65	2	36	20	399	0	0	0	0	10.34	6.71	2.46	27	.0	0		13	8	
PORT CHICAGO NAVAL DEPOT	AM	60.8	35.6	48.2		67	5	28	8+	512	0	0	7	0	5.11		.97	16	.0	0		13	4	
REDWOOD CITY		61.8	42.5	52.2	- 1.8	68	19	35	7+	390	0	0	0	0	6.52	3.69	1.09	21	.0	0		13	5	
RICHMOND	AM	60.0	45.0	52.5		64	3	39	15+	381	0	0	0	0	6.89		1.72	23	.0	0		13	5	
RICHMOND FIELD STA	AM	58.6	44.7	51.7		65	20	38	11+	406	0	0	0	0	7.47		1.65	23	.0	0		15	5	
SAINT MARYS COLLEGE		57.5	36.9	47.2		64	20+	28	10+	545	0	0	7	0	7.86		1.23	16	.0	0		15	6	
SAN FRANCISCO WB AP	R	59.2	45.0	52.1	- 0.7	65	19+	38	2	393	0	0	0	0	9.01	6.57	1.51	23+	.0	0		15	6	
SAN FRANCISCO FOB	R	58.2	48.0	53.1	- 1.8	66	19	43	13	359	0	0	0	0	8.22	5.44	1.90	23	.0	0		14	8	
SAN GREGORIO 3 SE		58.9	39.4	49.2		65	19+	31	7	486	0	0	4	0	10.40		1.57	21	.0	0		15	8	
SAN JOSE	R	61.1	44.0	52.6	- 2.6	73	19	37	1	377	0	0	0	0	4.83	2.94	1.16	15	.0	0		13	3	
SAN LUIS OBISPO POLY	AM	61.6	43.4	52.5	- 2.4	69	20+	35	8+	382	0	0	0	0	8.40	4.93	1.49	15	.0	0		17	7	
SAN MATEO		60.7	42.9	51.8	- 2.4	68	19	36	9	404	0	0	0	0	6.51	3.12	1.50	23	.0	0		13	5	
SANTA CLARA UNIVERSITY		60.2M	42.9M	51.6M	- 1.1	69	19	34	1	409	0	0	0	0	4.81	2.27	.89	21	.0	0		10	4	
SANTA CRUZ		60.2	40.3	50.3	- 3.4	67	4	32	7	448	0	0	1	0	10.06	5.92	1.32	20	.0	0		16	8	
WALNUT CREEK	AM	60.5	39.1	49.8	- 4.1	67	5	30	7	465	0	0	4	0	5.98	3.35	1.30	16	.0	0		13	4	
WATSONVILLE WATERWORKS	AM	59.8	41.5	50.7	- 3.0	67	20	32	7	438	0	0	1	0	7.80	4.49	1.43	16	.0	0		14	5	
DIVISION				50.4											7.36									
SAN JOAQUIN DRAINAGE																								
ANTIOCH 1 E		60.6	38.1	49.4	- 6.0	66	19+	30	2	479	0	0	1	0	4.70	2.80	.94	16	.0	0		10	3	
ANTIOCH PUMP PLT 3	AM	60.6	40.0	50.3		66	20+	33	5+	446	0	0	0	0	4.17		.97	16	.0	0		12	1	
ASH MTN	AM	58.3	37.9	48.1	- 4.9	70	20	31	9+	513	0	0	3	0	9.72	5.29	2.15	31	.0	0		15	7	
AUBERRY		56.2	35.0	45.6	- 3.9	65	19	28	7+	592	0	0	9	0	8.71	4.52	1.75	22	T	0		13	9	
AVENAL 9 SSE	AM	61.3	40.0	50.7		67	20+	29	7	438	0	0	7	0	4.16		1.66	17	.0	0		8	3	
BAKERSFIELD WB AP	R	64.0	43.7	53.9	- 3.2	72	19	36	10+	337	0	0	0	0	2.05	.94	.68	21	.0	0		5	2	
BIG CREEK PH 1		44.2	29.1	36.7	- 7.5	58	19	18	9	870	0	0	24	0	11.53	6.67	2.24	22	36.5	6	6	15	7	

Ø DATA FROM 17TH THROUGH END OF MONTH FROM ALTERNATE LOCATION 1/2 MILE EAST OF OFFICIAL STATION AND AT SAME ELEVATION.

See reference notes following Station Index.

Station		Temperature: Average Maximum	Average Minimum	Average	Departure From Long Term Means	Highest	Date	Lowest	Date	Degree Days	No. of Days Max 90° or Above	Max 32° or Below	Min 32° or Below	Min 0° or Below	Precipitation: Total	Departure From Long Term Means	Greatest Day	Date	Snow, Sleet Total	Max Depth on Ground	Date	No. of Days .10 or More	.50 or More	1.00 or More
BUTTONWILLOW	AM	62.6	41.3	52.0	-3.5	71	20	33	3+	398	0	0	0	0	1.77	.84	.25	12	.0	0		10	0	0
CALAVERAS BIG TREES	AM	43.8M	27.6M	35.7M	-6.5	60	20	16	9	908	0	0		0	17.52	8.76	2.55	21	63.2	36	15	18	12	8
CAMP PARDEE	AM	58.2	40.9	49.6	-5.3	67	23+	35	11+	474	0	0	0	0	7.62	4.15	1.82	22	.0	0		12	6	3
CATHAY BULL RUN RCH	AM	57.7	37.9	47.8		67	20	27	9	526	0	0	8	0	8.07		1.80	16	.0	0		13	7	1
CHERRY VALLEY DAM	AM	44.3	28.5	36.4		61	20	18	9	880	0	0	28	0	14.50		2.77	15	52.9	16	15	15	10	6
COALINGA		62.1	40.0	51.1	-3.7	71	5	30	8	425	0	0	6	0	3.90	2.75	1.16	15	.0	0		10	3	1
CORCORAN IRRIG DIST	AM	61.6	41.4M	51.5M		67	22+	31	5	411	0	0	3	0	3.36		.88	17	.0	0		9	1	0
DENAIR		61.4	40.4	50.9	-2.8	66	22+	26	3	430	0	0	5	0	5.65	3.66	.86	16	.0	0		11	6	0
DUDLEYS		50.9	30.9	40.9	-4.1	63	19	20	9+	739	0	0	18	0	14.35	8.36	2.73	16	4.0			17	9	6
ELECTRA PH		60.3	39.6	50.0	-3.4	69	19	29	1	460	0	0	6	0	8.63	3.40	1.58	16	.0	0		15	7	2
FIVE POINTS 5 SSW		63.4	40.8	52.1		70	17	32	7+	393	0	0	3	0	3.27		.58	17	.0	0		9	1	0
FRESNO WB AP	R	61.4	42.2	51.8	-3.7	70	19	32	9+	402	0	0	2	0	5.79	4.16	1.43	21	.0	0		12	3	1
FRIANT GOVT CAMP	AM	60.9	38.5	49.7	-4.3	70	20	27	9	468	0	0	5	0	6.64	4.43	1.99	22	.0	0		10	7	1
GIANT FOREST	AM	38.0M	21.2	29.6M	-8.3	54	19	9	9	1084	0	3	31	0	17.90	11.39	3.70	31	93.0	85	22	17	10	6
GLENNVILLE		53.5	29.8	41.7		67	19	13	7	713	0	0	21	0	7.22		1.09	22				17	6	1
GRANT GROVE	AM	37.0	20.7	28.9	-5.0	53	20	11	9	1112	0	5	30	0	16.49	9.65	2.75	22	112.0	88	22	16	9	6
HANFORD		63.1	41.1M	52.1M	-2.6	69	3	32	9+	393	0	0	5	0	3.92	2.31	.70	27	T	0		10	2	0
HETCH HETCHY	AM	47.7	30.8	39.3	-5.6	65	20	24	10	789	0	0	21	0	9.89	4.72	1.67	21		7	15	15	9	3
HUNTINGTON LAKE		35.2	17.3	26.3	-6.1	51	19	3	9	1197	0	9	31	0	12.39	7.66	2.02	15	117.5	89	22	15	9	4
IDRIA		53.3	33.4	43.4	-8.4	62	19+	26	1	663	0	0	10	0	7.57	4.88	1.60	15	.0	0		13	7	1
KERN RIVER PH 1		63.0	45.4	54.2	-3.9	72	16	37	6	327	0	0	0	0	4.19	2.14	.86	6	.0	0		11	2	0
KERN RIVER PH 3		58.9	36.5	47.7		73	19	29	9+	528	0	0	7	0	4.76		1.23	15	.0	0		12	2	1
KETTLEMAN CITY 1 SSW	AM	62.1	42.5	52.3		70	17	32	3	386	0	0	1	0	3.49		.87	17	.0	0		10	2	0
KETTLEMAN STA		62.7	44.1	53.4	-1.9	69	30+	36	3+	352	0	0	0	0	3.21	2.08	.70	17	.0	0		10	2	0
LE GRAND		62.7	40.4	51.6	-1.2	69	19	30	4	410	0	0	5	0	6.46	4.26	1.50	15	.0	0		13	4	2
LEMON COVE		63.3	42.4	52.9	-3.1	71	23+	33	9+	368	0	0	0	0	5.19	2.63	1.03	22	.0	0		10	5	1
LINDSAY		62.8	41.0	51.9	-3.3	71	19	30	4+	398	0	0	3	0	4.58	2.71	.78	22	.0	0		10	4	0
LODI		60.6	39.4	50.0	-3.5	67	19	29	7	456	0	0	5	0	5.48	2.77	1.31	16	.0	0		11	6	1
LOS BANOS		62.7	41.3	52.0	-3.4	70	19	30	7+	393	0	0	2	0	4.04	2.69	1.35	16	.0	0		10	2	1
MADERA	AM	62.3	42.8	52.6	-0.5	69	20	33	9+	378	0	0	0	0	4.53	2.74	.87	22	.0	0		9	3	0
MARICOPA		62.7	44.1	53.4	-3.9	72	21	37	1	354	0	0	0	0	1.93	.96	.32	22	.0	0		6	0	0
MERCED FIRE STA 2		62.5	40.3	51.4	-1.9	70	16	31	7	412	0	0	2	0	6.93	5.07	1.52	15	.0	0		12	6	2
MIDDLEWATER		61.4	41.4	51.4	-3.9	68	16	33	1	415	0	0	0	0	2.24	1.37			.0	0				0
MODESTO		61.8	41.7	51.8	-2.1	69	19	31	1	403	0	0	2	0	4.02	2.26	1.45	15	.0	0		10	1	1
NEWMAN		64.2M	41.6M	52.9M	-2.8	70	17	32	3	367	0	0	1	0	5.43	3.68	1.08	16	.0	0		10	5	1
NORTH FORK RS	AM	52.2	33.0	42.6	-5.3	66	20	22	2	683	0	0	14	0	11.60	5.75	2.21	15		0		13	7	5
OAKDALE WOODWARD DAM	AM	58.9	39.9	49.4	-3.5	65	20+	31	11+	475	0	0	5	0	3.83	1.39	1.06	16	.0	0		12	2	1
ORANGE COVE	AM	61.4	40.1	50.8	-3.4	71	20	29	9	436	0	0	5	0	5.05	2.76	1.13	22	.0	0		11	3	1
PANOCHE JUNCTION		62.1M	37.9M	50.0M	-4.5	67	21	32	13+	456	0	0	4	0	3.23	2.03	.66	17	.0	0		10	2	0
PORTERVILLE	AM	63.7	41.3	52.5	-3.2	72	22+	32	9+	379	0	0	3	0	5.15	3.36	.98	17	.0	0		11	4	0
POSEY 3 E		45.4	26.1	35.9		60	19	15	9+	900	0	0	27	0	12.84		1.54	22	38.5	16	13			
SALT SPRINGS PH		50.6	33.0	41.8		64	19	25	9	714	0	0	16	0	13.58	6.58	2.20	30	36.0	8	15	18	9	5
SONORA	AM	56.7	37.2	47.0	-4.3	68	20	28	1	553	0	0	7	0	11.06	5.21	2.00	15	T	0		14	8	4
SO ENTRANCE YOSEMITE NP		43.9	25.2	34.6		56	19	12	7	934	0	0	28	0	17.20		3.81	16	67.5			13	10	7
STOCKTON CAA AP		61.1	40.9	51.0		69	19	29	1	426	0	0	1	0	5.60		1.07	21	.0	0		13	3	2
STOCKTON FIRE STA 4	AM	60.5	40.4	50.5	-3.9	68	20	31	7	444	0	0	1	0	4.90	2.78	1.30	16	.0	0		13	2	2
STOCKTON MOWRY BRIDGE		62.4	40.0	51.2		68	19+	31	12+	421	0	0	2	0	4.56		1.12	16	.0	0		11	2	1
TEHACHAPI		50.7	31.8	41.3	-3.1	64	19	18	1	728	0	0	16	0	3.52	1.81	.53	15	11.5	4	6	11	2	0
TEJON RANCHO		60.7	41.8	51.3	-4.7	69	19	32	6	417	0	0	1	0	3.44	1.31	.67	6	2.0			10	2	0
THREE RIV EDISON PH 2		61.2	38.9	50.1	-3.8	72	20	30	9+	456	0	0	5	0	8.84	5.59	1.96	31	.0	0		16	6	3
TIGER CREEK PH		53.6	34.8	44.2	-4.1	64	20+	28	9	638	0	0	8	0	14.48	7.42	2.20	16	8.0	1	14	19	9	5
TRACY CARBONA	AM	60.8	40.8	50.8		67	20	33	12+	433	0	0	0	0	3.67	1.98	1.60	16	.0	0		11	1	1
TRACY PUMPING PLANT		61.2M	39.4	50.3M		67	19	32	12	452	0	0	1	0	3.78		.78	16	.0	0		11	3	0
VISALIA	AM	63.2	43.1	53.2	-1.7	71	22+	33	9+	360	0	0	0	0	4.08	2.37	.61	22	.0	0		10	2	0
WASCO	AM	63.7	43.1	53.4	-0.9	73	17	34	9+	353	0	0	0	0	3.01	1.86	.48	6	.0	0		11	0	0
YOSEMITE NP		49.5	29.9	39.7	-5.2	65	19	22	9	776	0	0	27	0	10.21	4.79	2.04	16	16.0	5	15	13	8	6
DIVISION				47.4											7.01									
SOUTH COAST DRAINAGE																								
LPINE 1 W		63.7	39.5	51.6		75	19	32	7+	406	0	0	2	0	7.23		1.57	22	.0	0		11	5	3
VALON PLEASURE PIER	AM	63.4	44.7	54.1	-3.1	69	5+	40	12+	334	0	0	0	0	7.74	5.73	4.52	16	.0	0		8	3	1
ARRETT DAM	AM	60.0	36.8	48.4	-5.4	74	20	28	6+	508	0	0	7	0	7.36	4.41	1.60	7	1.0			10	6	4
EAUMONT PUMPING PLANT	AM	54.5	37.3	45.9		69	20	27	3	584	0	0	7	0	6.65	2.94	2.00	16	.0	0		9	5	2
IG BEAR LAKE DAM		36.8	18.8	27.8	-7.2	52	19	4	3	1143	0	7	31	0	12.92	6.09	3.49	16	58.5			13	7	4
ONITA		66.5	45.4	56.0	-0.3	72	19	36	10+	274	0	0	0	0	4.70	2.96	.94	16	.0	0		10	3	0
URBANK WB AP	R	63.5	45.5	54.5	-2.4	75	19	37	13	318	0	0	0	0	3.68	1.43	1.08	15	.0	0		8	3	1
ABRILLO NM		63.2	49.0	56.1		68	19+	40	7	270	0	0	0	0	3.62		1.36	16	.0	0				1
ACHUMA DAM	AM	61.5	39.7	50.6		72	20	30	10	438	0	0	3	0	7.29		2.53	22	.0	0		13	5	1
AMPO		58.3	33.6	46.0		69	19	23	6+	582	0	0	17	0	6.55	3.70			5.0	0				
ANOGA PARK PIERCE COL		64.1	40.5	52.3		75	19	31	13	387	0	0	3		4.50		.85	22	.0	0		8	4	0
HULA VISTA	AM	62.3M	47.4M	54.9M	-0.3	67	22	40	10	307	0	0	0	0	3.01	1.52	1.13	7	.0	0		8	1	1
LAREMONT POMONA COLLEGE		62.1	40.9	51.5	-3.3	75	19	33	3	411	0	0	0	0	6.94	3.48	1.68	16	.0	0		10	5	3
ORONA		64.7	41.8	53.3	-3.0	75	19	32	3	355	0	0	1	0	4.24	2.15	1.60	16	.0	0		11	2	1
ULVER CITY		65.5	46.1	55.8	-0.4	73	4	40	3	276	0	0	0	0	5.67	2.68	1.55	16	.0	0		10	5	1
UYAMA	AM	56.7	35.1	45.9		71	20	26	3	583	0	0	12	0	2.47		.59	22	.0	0		9	1	0
UYAMACA	AM	47.3	30.3	38.8	-4.5	60	27+	21	1	804	0	0	22	0	13.92	6.96	3.56	22	22.0			12	8	4
L CAJON 2 E		63.2	42.4	52.8	-3.2	71	5	31	10+	372	0	0	2	0	6.47	4.12	1.26	16	.0	0		8	5	3
L CAPITAN DAM	AM	65.0	44.2	54.6	-2.5	76	20	35	10	316	0	0	0	0	7.23	3.92	1.83	7	.0	0		9	5	2
LSINORE		63.0M	33.5	51.3M	-4.2	76	19	29	5	419	0	0	4	0	4.58	2.25	1.64	16	.0	0		8	2	1
SCONDIDO		63.8	41.4	52.6	-3.0	72	19	31	10	378	0	0	2	0	7.57	4.80	1.72	22	.0	0		12	6	2
SCONDIDO CHURCH RCH		66.7	41.1	53.9	-1.3	78	19	32	7	337	0	0	1	0	7.95	5.33	1.94	22	.0	0		12	7	2
ONTANA KAISER		63.2	44.6	53.9	-1.8	76	19	36	3	336	0	0	0	0	5.90	2.79	1.78	17	.0	0				
ENSHAW DAM	AM	55.9	33.5	44.7		68	20	24	2	624	0	0	16	0	11.84		2.70	22	.0	0		11	8	4
DYLLWILD RS		M	M	M		65	19	12	7		0	0	30	0	D11.80	6.21			35.5	14	7			
ULIAN WYNOLA		52.3M	32.9M	42.6M		71	19	23	7	687	0	0	17	0	12.39		2.57	22	8.0			12	9	4
AGUNA BEACH		64.3M	44.1M	54.2M	-2.7	71	4	37	3	328	0	0	0	0	6.37	4.34	2.49	16	.0	0		10	4	2
A MESA		63.9	45.6	54.8	-1.5	71	19	38	7	311	0	0	0	0	5.16	2.76	1.38	16	.0	0		9	3	2
OMPOC SEWAGE PLANT		62.5	41.7	52.1		71	4	31	10	389	0	0	2	0	5.32		.81	27	.0	0		11	5	0
ONG BEACH		63.5	43.8	53.7	-4.0	73	4	37	7	345	0	0	0	0	5.09	3.21	1.77	15	.0	0			4	2
OS ANGELES WB AP	R	65.8	49.9	57.9	1.4	73	4	44	3	211	0	0	0	0	5.25	3.34	2.30	15	.0	0		6	4	1
OS ANGELES WB CITY	R	64.5	49.3	56.9	-2.0	73	19+	44	13+	246	0	0	0	0	5.30	2.94	1.40	15	.0	0		9	5	1
ILL CREEK 2		55.9	38.5	47.2	-7.3	70	20	32	7+	546	0	0	2	0	7.56	3.25	1.46	22	T	T	6	12	5	2
T WILSON FC 338B	//	43.8	28.8	36.3	-6.3	58	19	21	13+	882	0	0	26		9.13	2.66	2.13	16	19.0	10	6	15	6	3
EWPORT BEACH HARBOR		63.2	48.2	55.7	-1.0	73	4	41	7	280	0	0	0	0	3.89	2.08	1.47	16	.0			9	2	1
ORTH HOLLYWOOD		64.3	44.7	54.5	-0.4	76	19	35	3	316	0	0	0	0	3.68	.33	.91	16	.0	0		8	3	0

See Reference Notes Following Station Index

Station		Temperature: Average Maximum	Average Minimum	Average	Departure From Long Term Means	Highest	Date	Lowest	Date	Degree Days	No. of Days Max 90° or Above	Max 32° or Below	Min 32° or Below	Min 0° or Below	Precipitation: Total	Departure From Long Term Means	Greatest Day	Date	Snow, Sleet Total	Max Depth on Ground	Date	No. of Days .10 or More	.50 or More	1.00 or More
OCEANSIDE PENDLETON		62.1	45.5	53.8		65	21+	37	10	341	0	0	0	0	3.73		.83	16	.0	0		9	3	0
OJAI		64.4	39.1	51.8	- 2.7	75	19	30	3	403	0	0	4	0	8.19	4.49	1.71	15	.0	0		12	7	2
OPIDS CAMP FC 57 BE		45.4	31.9	38.7	- 6.5	62	19	23	13	809	0	0	19	0	12.13	5.36	3.27	16	18.5			16	7	5
OXNARD		64.4	45.7	55.1	0.0	73	2	39	13+	300	0	0	0	0	6.87	4.61	1.91	16	.0	0		11	5	2
PALOMAR MTN OBSY	R	45.9	29.5	37.7		63	20	22	7	839	0	1	24	0	12.55		3.01	16	11.0	7	12	10	8	6
PASADENA		64.7	44.4	54.6	- 1.8	75	19	36	3	320	0	0	0	0	5.93	2.65	2.01	16	.0	0		10	5	1
POINT ARGUELLO USCG		M	M	M											4.88		.89	15	.0	0		13	4	0
POMONA		64.3	40.4	52.4	- 2.7	74	19	31	3	384	0	0	1	0	6.56	3.65	1.70	16	.0	0		11	5	1
RAMONA SPAULDING		62.5	37.9	50.2		75	19	30	7+	449	0	0	8	0	8.35		2.71	22	.0	0		12	5	3
REDLANDS		62.3	42.2	52.3	- 3.3	76	19	32	3	385	0	0	1	0	4.58	1.95	.85	16	.0	0		10	5	0
RIVERSIDE FIRE STA 3		64.9	42.3	53.6	- 2.9	76	19	32	3	350	0	0	1	0	3.58	1.49	.85	16	.0	0		10	2	0
RIVERSIDE CITRUS E S	R AM	63.4	42.0	52.7		76	20	31	3	372	0	0	1	0	3.26		1.10	16	.0	0		6	2	1
SAN ANTONIO CN MOUTH		56.1	39.5	47.8	- 7.8	69	20+	33	7+	523	0	0	0	0	9.50	4.89	2.46	16	.0	0		13	8	2
SAN BERNARDINO CO HOSP		63.8	43.7	53.8	- 2.4	77	19	32	3	338	0	0	1	0	6.38	3.55	1.57	22	.0	0		10	5	2
SANDBERG WB	//R	45.0	32.7	38.9	- 5.8	59	19	25	13+	809	0	0	15	0	3.25	1.44	.70	15	11.3	7	11	7	3	0
SAN DIEGO WB AP	R	65.0	50.2	57.6	- 0.6	70	5	42	7	221	0	0	0	0	3.98	2.46	1.32	16	.0	0		10	2	1
SAN FERNANDO		63.4	43.1	53.3	- 3.4	73	19	33	3	360	0	0	0	0	5.74	2.87	1.30	27	.0	0		10	5	1
SAN GABRIEL FIRE DEPT		66.2	43.5	54.9	- 2.0	79	20	35	3	307	0	0	0	0	6.51	3.26	2.18	16	.0	0		11	6	1
SAN JACINTO		61.7	39.5	50.6	- 4.2	75	19	26	5	439	0	0	5	0	6.08	3.75	1.80	16	.0	0		9	3	3
SAN MARCOS RANCH	AM	61.6M	37.4M	49.5M		72	20	28	4+	472	0	0		0	11.50		3.20	22	.0	0			5	4
SAN PEDRO		62.2	50.2	56.2	- 0.9	69	4	43	3	267	0	0	0	0	5.40	3.59	1.37	15	.0	0			4	2
SANTA ANA FIRE STA		66.5	46.0	56.3	- 0.5	74	4	37	7	261	0	0	0	0	4.41	1.97	1.50	16	.0	0		10	2	1
SANTA ANA RIVER PH 1		56.1	38.9	47.5	- 5.6	71	20	33	7+	535	0	0	0	0	9.00	3.99	2.16	16	.0	0		14	6	4
SANTA BARBARA		65.3	44.8	55.1	- 0.8	74	4	38	13+	301	0	0	0	0	6.20	3.26	1.50	15	.0	0		13	5	2
SANTA BARBARA CAA AP		62.8	43.5	53.2	- 1.9	73	4	36	3	361	0	0	0	0	6.01	3.63	1.66	15	.0	0		10	4	2
SANTA MARIA	AM	62.4	41.5	52.0	- 1.7	72	5	33	12	397	0	0	0	0	6.41	3.73	1.14	16	.0	0		14	4	1
SANTA MARIA WB AP	R	61.3	41.1	51.2	- 2.8	69	4	31	7	421	0	0	2	0	4.68	2.39	1.04	27	.0	0		12	3	1
SANTA MONICA PIER		64.2	48.7	56.5	- 0.4	71	9	44	3	258	0	0	0	0	6.80	4.38	1.36	16	.0	0		13	4	2
SANTA PAULA	AM	M	M	M		74	5	34	7+		0	0	0	0	8.41	5.13	1.84	16	.0	0		12	6	4
SIERRA MADRE 1 N		62.9M	39.7M	51.3M	- 5.9	74	19	34	18+	417	0	0	0	0	7.48	3.16	2.05	16	.0	0		10	6	2
SUNLAND		62.7	40.8	51.8		75	19	33	7	401	0	0	0	0	5.03		.85	27	.0	0		13	5	0
TORRANCE		67.0	46.4	56.7	0.9	74	4	37	4	249	0	0	0	0	4.73	2.64	1.52	16	.0	0			3	1
TUSTIN IRVINE RANCH		66.6	43.4	55.0	- 1.7	72	4	35	5+	301	0	0	0	0	4.95	2.68			.0	0				
U C L A		62.8	48.2	55.5	- 1.7	73	4	38	3	286	0	0	0	0	5.71	2.51	1.45	15	.0	0				
UPLAND		59.1	41.8	50.5	- 3.1	73	19	35	14+	441	0	0	0	0	7.71	3.32	1.82	16	.0	0		11	7	3
VISTA		65.6	42.5	54.1		72	19	35	10+	330	0	0	0	0	6.25		1.36	22	.0	0		10	5	2
WARNER SPRINGS		56.0	31.1	43.6	- 6.4	69	19	24	8+	657	0	0	22	0	7.80	5.27	1.89	16	.0	0		12	5	2
YORBA LINDA		66.6M	42.5	54.6M	- 2.3	75	5	34	3	330	0	0	0	0	4.71	2.33	1.04	16	.0	0		10	4	1
DIVISION				51.2											6.57									
SOUTHEAST DESERT BASINS																								
BACKUS RANCH		57.2	35.6	46.4	- 4.1	68	19	23	10	571	0	0	9	0	2.91	1.40	1.22	11		6	11	8	1	1
BAKER 9 NNW	AM	67.1	44.8	56.0		78	20	35	12	273	0	0	0	0	1.59		1.31	7	.0	0		2	1	1
BARSTOW		62.1	38.9	50.5	- 7.4	74	19	30	10	441	0	0	7	0	1.44	.73	.41	7	.0	0		7	0	0
BEAUMONT 1 E		56.3	36.6	46.5	- 4.4	67	19	27	3	567	0	0	10	0	6.54	3.73	2.02	16	.0	0		8	5	3
BISHOP WB AP	R	56.2	27.7	42.0	- 5.4	65	25+	16	3	707	0	0	23	0	1.46	.80	1.03	15	T	T	12	2	1	1
BISHOP UNION CARBIDE	AM	35.8	15.0	25.4		49	20+	0	1	1220	0	12	31	1	3.14				23.2	14	21			0
BLYTHE		73.1	47.8	60.5	- 1.9	85	19	40	10+	149	0	0	0	0	.81	.40	.50	6	.0	0		3	1	0
BLYTHE CAA AP		72.0	48.4	60.2		82	21	41	10+	152	0	0	0	0	.60	.28	.36	6	.0	0		2	0	0
BORREGO SPRGS 3 NNE	AM	70.2	45.2	57.7		79	22+	35	10+	223	0	0	0	0	1.35		.55	16	.0	0		3	1	0
BRAWLEY 2 S	AM	72.4	45.6	59.0	- 4.4	82	20	34	10	181	0	0	0	0	.52	.33	.19	16+	.0	0		2	0	0
CANTIL		62.0	38.7	50.4		74	19	28	9	447	0	0	5	0	.97		.30	7	.0	0		5	0	0
COW CREEK		75.7	53.4	64.6	- 2.3	85	19	42	3	73	0	0	0	0	.23	.04	.09	6	.0	0		0	0	0
DAGGETT CAA AP		64.5	40.0	52.3		77	19	30	10	384	0	0	3	0	.86	.34	.29	7	T	0		3	0	0
DEEP SPRINGS SCHOOL		51.0M	26.4M	38.7M		60	25	15	13	806	0	0	29	0	1.52		.65	16	T	0		5	1	0
EAGLE MTN	AM	67.2	48.1	57.7	- 5.9	76	22+	39	12+	221	0	0	0	0	.27	- .08	.20	7	.0	0		1	0	0
EL CENTRO 2 SSW		73.5	46.1	59.8	- 4.0	82	19	34	10	158	0	0	0	0	.44	.21	.17	16+	.0	0		2	0	0
FAIRMONT	AM	51.8	35.8	43.8	- 6.7	65	19	29	2+	649	0	0	9	0	5.30	2.78	.98	28	4.0	2	11	10	5	0
GREENLAND RANCH		75.6	53.2	64.4	- 1.9	84	17	41	3	75	0	0	0	0	.22	.05	.09	6	.0	0		0	0	0
HAIWEE	AM	53.2	35.2	44.2	- 6.5	64	20	28	3	639	0	0	12	0	.82	.19	.35	28	T	T	6	2	0	0
HAYFIELD PUMP PLANT	AM	67.1M	43.0	55.1M	- 5.3	79	20	34	10+	305	0	0	0	0	.71	.33	.31	7	.0	0		2	0	0
IMPERIAL		73.1	48.4	60.8	- 3.2	80	21+	38	10	133	0	0	0	0	.64	.45	.27	6	.0	0		2	0	0
INDEPENDENCE	AM	M	M	M		69	31	21	12+		0	0	16	0	.51	.03	.20	21+					0	0
INDIO US DATE GARDEN	AM	73.6	46.9	60.3	- 4.5	82	27+	33	10	160	0	0	0	0	.70	.41	.40	16	.0	0		2	0	0
INYOKERN		62.1	38.3M	50.2M		72	19	26	3	447	0	0	6	0	.79		.18	27+	.0	0		4	0	0
IRON MTN	AM	69.1	47.3	58.2	- 4.8	79	22+	36	1	210	0	0	0	0	.44	.10	.19	7	.0	0		1	0	0
LAKE ARROWHEAD		44.6	29.5	37.1	- 5.1	60	19	20	3	857	0	0	23	0	12.03	4.08	3.40	16	30.5	12	12	12	7	4
LANCASTER		57.4	35.6	46.5		68	19+	23	4	568	0	0	13	0	1.98		.43	11	.0	0		6	0	0
LLANO SHAWNEE HILLS RCH		55.2	33.2	44.2	- 6.3	68	19	27	13+	636	0	0	16	0	1.93	.67	.45	22	10.5	6	6	5	0	0
LUCERNE VALLEY 2 W		60.4	31.6	46.0		72	19	17	9	581	0	0	21	0	1.36		.39	21				6	0	0
MECCA 3 SE	AM	71.6M	46.9M	59.3M	- 4.4	81	22	35	10	177	0	0	0	0	.48	.23	.29	16	.0	0		2	0	0
MITCHELL CAVERNS		M	M	M		62	19	26	12		0	0		0										
MOUNTAIN PASS		50.3	31.2	40.8		62	19	21	13	744	0	0	18	0	1.97		.60	7		6	6	6	1	0
NEEDLES CAA AP		68.5	46.0	57.3	- 5.7	80	19	36	12	234	0	0	0	0	.81	.39	.28	6	.0	0		3	0	0
PALMDALE		59.8	36.7	48.3	- 3.7	71	19	28	11+	512	0	0	9	0	2.94	1.25	.81	22		0		8	1	0
PALMDALE CAA AP		57.8	35.6	46.7		69	19	25	10	560	0	0	13	0	1.87		.35	6	1.0	1	7	9	0	0
PALM SPRINGS		71.9	42.9	57.4	- 6.1	82	26	34	3	228	0	0	0	0	1.63	1.04	.79	16	.0	0		3	1	0
PARKER RESERVOIR	AM	69.4	49.8	59.6	- 4.2	81	21	40	10	171	0	0	0	0	1.06	.32	.54	7	.0	0		3	1	0
RANDSBURG		55.8	36.0	45.9	- 6.0	68	19	29	12	585	0	0	8	0	1.96	.94	.35	7	5.0	0			0	0
SQUIRREL INN 2		41.1	28.7	34.9	- 7.9	55	19	19	9	927	0	0	24	0	13.16	5.96	3.15	16	32.0	12	13+	13	8	[illegible]
TABLE MOUNTAIN		38.5	22.9	30.7	- 6.4	53	19	13	13+	1056	0	4	30	0	6.15	4.37	1.82	16	46.0	25	7+	11	2	[illegible]
THERMAL CAA AP		72.2	47.7	60.0		81	19	35	10	167	0	0	0	0	.46		.28	16	.0	0		1	0	0
TRONA	AM	63.5	41.2	52.4	- 4.7	72	19	32	4+	384	0	0	2	0	1.41	.93	.58	7	.0	0		4	1	0
TWENTYNINE PALMS		66.5	39.9	53.2	- 3.8	76	30+	29	10	359	0	0	3	0	.44	.04	.24	6	.0	0		2	0	0
VALYERMO RS		55.8M	30.5M	43.2M	- 4.7	66	19	23	3	671	0	0		0	3.10	1.49	.87	7		1	11+	7	3	0
VICTORVILLE PUMP PLANT	AM	57.8	34.5	46.2	- 4.1	72	20	14	1	576	0	0	13	0	1.24	.22	.44	7				4	0	0
WHITE MOUNTAIN 1	AM	25.8	- 0.5	12.7		38	20	-16	2	1613	0	27	31	16	3.05		1.17	16	33.5	42	28	7	2	[illegible]
WHITE MOUNTAIN 2	AM	24.9	3.4	14.2		32	19+	-10	1	1569	0	31	31	31	2.39		.38	15+	26.5	49	16	7	0	[illegible]
DIVISION				48.9											2.09									

See Reference Notes Following Station Index

DAILY PRECIPITATION

Station	Total	1	2	3	4	5	6	7	8	9	10	11	12	13	14	15	16	17	18	19	20	21	22	23	24	25	26	27	28	29	30	31
ACTON ESCONDIDO FC261BE	2.76						.44	.17				.08	.11	.01	.07	[illegible]	.21				[illegible]	[illegible]	.67					.32	.02			.05
ADIN RS	1.81								.14	.07				T	[illegible]	[illegible]	[illegible]				[illegible]	[illegible]			.08	[illegible]					.75	.18
ALDERPOINT	9.58						.03		.26		.19				.10		[illegible]				[illegible]	[illegible]	[illegible]	[illegible]	[illegible]	[illegible]			.58	[illegible]	[illegible]	.69
ALISO CN FC 446	8.47						.40					.13	.03	.07	1.81	[illegible]	[illegible]	[illegible]			[illegible]	[illegible]	[illegible]	[illegible]	[illegible]			[illegible]			.23	[illegible]
ALPINE 1 W	7.23	.05	.10		.02		1.16	.42	T	.07		.59	.33	.13		[illegible]	[illegible]	.02				[illegible]	1.57		[illegible]			[illegible]	.25	[illegible]		.01
ALTADENA	6.55						.68	.01				.33	.07	.10	.11	.72	[illegible]	[illegible]			.16	.47	.76					[illegible]	[illegible]		[illegible]	[illegible]
ALTURAS RS	1.35			.13			.15		.13	.04		T		[illegible]	[illegible]	.17		.10				[illegible]			T	[illegible]	T		T		[illegible]	
ANGIOLA	4.06	.07					.39		.02			.01	.14	.05	[illegible]	.46	[illegible]	[illegible]			.49	[illegible]	.36		[illegible]			[illegible]	.03		.06	.17
ANGWIN PAC UNION COL	9.23							.01	.17					.10	.35	[illegible]	[illegible]				[illegible]	[illegible]	[illegible]	[illegible]	[illegible]	[illegible]		[illegible]		.96	[illegible]	.18
ANTIOCH 1 E	4.70								.15					.08	.10	.33	[illegible]				.48	.62	.36	.32		.07		[illegible]	[illegible]	[illegible]	.34	.08
ANTIOCH PUMP PLT 3	4.17								.12					[illegible]	.07	.13	[illegible]				[illegible]	[illegible]	[illegible]	.26	[illegible]	[illegible]		[illegible]	.24	[illegible]	[illegible]	[illegible]
ARROYO SECO RS FC 508 C	7.09						.62	.03				.32	.32		[illegible]	[illegible]	[illegible]	[illegible]			.22	[illegible]	[illegible]					.79				.41
ASH MTN	[illegible].72	.16					.58	.42		.24			.24	.29	[illegible]	[illegible]	.95	.62	.12			[illegible]	1.42	.03	.01	[illegible]			.36			[illegible]
ASSOC OIL ANAHEIM 1	4.43	.02					.02	.32				[illegible]	.04		T		[illegible]	.03				[illegible]	.22						.55			[illegible]
AUBERRY	8.71	T					.50		.04				.35	.35	[illegible]	1.00	1.00				.60	.35	[illegible]	[illegible]	.50			[illegible]	[illegible]		1.00	.17
AUBURN	10.22						[illegible]		.32				T	.28	[illegible]	1.42	[illegible]	.01			[illegible]	[illegible]	[illegible]	.35	[illegible]	.25	.10		.20	[illegible]	1.70	[illegible]
AVALON PLEASURE PIER	7.74			.06			T	.35				.30	.03	.12	T	.11	[illegible]					[illegible]	[illegible]		[illegible]				[illegible]			.04
AVENAL 9 SSE	4.16						.10		.04			.06	.09	.05	[illegible]	[illegible]	[illegible]	1.66			[illegible]	[illegible]	.11		[illegible]			[illegible]	[illegible]			[illegible]
AZUSA FC 143	8.43		.07				.86					.49	.55		[illegible]	.57	[illegible]	[illegible]			[illegible]	[illegible]	[illegible]					1.05				
BACKUS RANCH	2.91	.03					.11					1.22	.17		[illegible]	.21	.07				.13	.10	.38					.38	[illegible]			.03
BAKER 9 NNW	1.59							1.31				T	.01	.01			[illegible]					[illegible]	[illegible]						[illegible]			
BAKERSFIELD WB AP R	2.05						.52		.02		T	T	.05	T	[illegible]	.16	T	.04			.19	[illegible]	[illegible]	.03	[illegible]			.11			.06	[illegible]
BALCH PH	10.56	.08					.64		.06			.01	.31	.31	.18	2.00	1.90	[illegible]	[illegible]		[illegible]	[illegible]	[illegible]	[illegible]	[illegible]	[illegible]		.21	[illegible]		[illegible]	.49
BARNESON PARK	6.16						.11	.50				.33		.20			2.00					[illegible]	[illegible]		[illegible]				[illegible]			[illegible]
BARRETT DAM	7.36	.03	.06	.15	T		.02	1.60	.02			.50	.11	.14			.77	1.06	[illegible]			[illegible]	1.39	.01	[illegible]	.03			1.12	[illegible]		.06
BARSTOW	1.44						.13	.41				.10	.17			.13	.07					[illegible]	[illegible]					[illegible]				
BEAUMONT	6.70						.10	1.11	T			.52	.18	.23			1.70	.22	[illegible]	[illegible]		[illegible]	1.00		[illegible]				.91			T
BEAUMONT PUMPING PLANT	6.65						.06	.89	.04			.27	.19	.36			2.00	.24				[illegible]	1.04		[illegible]				.86			[illegible]
BEAUMONT 1 E	6.54						1.18									.45	[illegible]					[illegible]	[illegible]					[illegible]	[illegible]			[illegible]
BEL AIR FC 10	6.86						.46					.11		.02	.44	1.09	[illegible]	[illegible]				[illegible]	.67						[illegible]		.28	.06
BEN LOMOND	15.19			.12					.25				.47	.20	1.81	1.00	1.00				[illegible]	[illegible]	[illegible]	[illegible]	[illegible]	[illegible]		1.81			1.51	.10
BENSONS FERRY	4.29						.03		.11					.12	.09	.32	.95				.24	[illegible]	[illegible]	.17	.33	[illegible]			.10	[illegible]	[illegible]	
BERKELEY R	7.06			.11				.12	.11					.21	.33	[illegible]	[illegible]				[illegible]	[illegible]	.22	[illegible]	.18	.12		[illegible]	[illegible]	[illegible]	.68	.28
BERRYESSA LAKE	5.53								.08				.06	.18	.31	.14	[illegible]				[illegible]	[illegible]	[illegible]	.14	.15	[illegible]		.33		.33	[illegible]	[illegible]
BIG BAR RS	4.98						.08		.11	.05	.15		.01			.18					.30	.91	.30		[illegible]	.42	.01			.07	1.65	.24
BIG BEAR LAKE DAM	12.92	.23	.12	.03	.28		.12	2.33				.84	T	.50			[illegible]	[illegible]				[illegible]	[illegible]	T					1.74			.12
BIG CREEK PH 1	11.53	.09		T			.62		.14	T	T	T	.40	.25	.27	1.55	1.59	[illegible]			[illegible]	1.11	2.24	[illegible]	.14	[illegible]		.20	.02	[illegible]	[illegible]	.47
BIG DALTON DAM FC 223 BE	9.15	.55					1.18	.20				.54	.28	.05	T	.68	[illegible]	.15			.21	[illegible]	.97		.02			1.16	[illegible]		[illegible]	.36
BIG PINES PARK FC 83	8.27	.09	T	T			.91	1.30				.53	.06	.14	.11	.52	[illegible]	[illegible]			[illegible]	[illegible]	[illegible]					[illegible]	[illegible]			.02
BIG SUR STATE PARK	15.41				.42		.41		.16	.01		.13	.10	.41	.83	1.73	2.78	[illegible]			.52	[illegible]	[illegible]	[illegible]	[illegible]	[illegible]		.82	[illegible]		1.31	.63
BIG TUJUNGA DAM FC 46 DE	[illegible].41						.77	.07				.40	.18	.06	.35	[illegible]	[illegible]	[illegible]			[illegible]	[illegible]	[illegible]					[illegible]	[illegible]		.06	.15
BISHOP WB AP R	1.46						T						T		[illegible]	[illegible]	[illegible]				.25	[illegible]	.08					[illegible]				
BISHOP UNION CARBIDE	3.14	.25					.06	.36	T			.15	.09	T	T	*	*	.85			.10	[illegible]	.30					.08			*	.40
BLACK MTN 2 S	11.36			.13			.13		.22	.04			.34	.49	.45	.81	[illegible]				[illegible]	[illegible]	[illegible]	[illegible]	[illegible]	[illegible]		[illegible]	[illegible]		[illegible]	.01
BLUE CANYON WB AP //R	18.16					.16	.21	.18	.56		.21	.07	.52	1.24	[illegible]	.14	.78				[illegible]	1.95	[illegible]	1.15	.78	.74		.26	.39	1.45	[illegible]	.78
BLUE LAKE REDWOOD CR	[illegible].48						.28	.27	.65	.56				.02	.20	[illegible]					[illegible]	1.13	[illegible]	.60	[illegible]	[illegible]		T	[illegible]	.02	[illegible]	.32
BLYTHE	.81						.50	.03				.10				[illegible]	.10					[illegible]							[illegible]			
BLYTHE CAA AP	.60						.36					.08				[illegible]	.12				[illegible]	T	.03					[illegible]				
BOCA	4.90						.16		.09				.21	.05	[illegible]	.56	[illegible]				[illegible]	.09	[illegible]		[illegible]	.09			.27		.94	.64
BONITA	4.70			.02			.80	.44				.91	.20	.01		T	.94	[illegible]			[illegible]	.11	.32		.16			[illegible]	.26			[illegible]
BORREGO DESERT PARK	1.85							.05			.03	.02	T			.73	.07				.02	.83						[illegible]	[illegible]			T
BORREGO SPRGS 3 NNE	1.35							.27				.02	.02	T			.55					T	.49						T			
BOULEVARD	5.20	.11		.04				1.10	.22			.56	.19	.21	.02		[illegible]	.23				[illegible]	.59		[illegible]				.91			.16
BOUQUET CANYON	6.05						.50	.13			.05	.06	.16	.42	.59	.91	.31	.14			.47	[illegible]	[illegible]	[illegible]	.02	.02		.78	.02	[illegible]	.13	.09
BOWMAN DAM	-			.44			*		*	.42	*		*	*	*	3.20	*	[illegible]				*	[illegible]	-					-		-	-
RADLEY	6.46						.17					.21	.19	.08	.33	[illegible]	.41	.60			[illegible]	[illegible]	[illegible]		.45			[illegible]			.18	.15
RAWLEY 2 S	.52							.19				.04	.03	T			.19	[illegible]				T	.05									
REA BERRY IMPERIAL	5.05	.03					*	.52				.31	.06	.11	[illegible]		1.95	.05				.85	[illegible]						.52			[illegible]
REA CITY	5.02	.02					.06	.48				.40	.04	.09		.01	1.91	.03				.86	.20					[illegible]	[illegible]			[illegible]
REA DAM	4.25						.02	.42				.27	.05	.06	T	T	1.74	.10				.72	.17					[illegible]	.57			.13
RIDGEPORT	[illegible].17						.07				T	.02	.19	T	.06	.17	.85				.24	[illegible]	.13					T	[illegible]		[illegible]	[illegible]
RIDGEVILLE 4 NNW	9.29						.27		.59	.53	.06		T	.04		.40	.39					1.34	.62	[illegible]	[illegible]	[illegible]			[illegible]	[illegible]	*	2.35
ROOKS FARNHAM RCH	4.58							.09	.01					.22	*	.40					*	2.15	.34	.05	.10	[illegible]				.41	[illegible]	
RUSH CREEK RS	14.80						.26	*	*		.72		.24	*	1.20	*	[illegible]				[illegible]	[illegible]	2.45	1.99	[illegible]	[illegible]	[illegible]		[illegible]	.49	2.91	.09
ULLARDS BAR PH	15.27						.27		1.10	.13			.37	.37	2.17	.75	.38	.03			.57	1.48	1.45	1.23	.80	.70			.15	[illegible]	2.68	.16
URBANK FIRE DEP FC 226B	4.29	T					.17					.33	.11	.06	.10	.47	.95	.18	T		[illegible]	.36	[illegible]	T	T			[illegible]	T		T	[illegible]
URBANK WB AP R	3.68	T					.11	T			.08	.01	.14	.05	.05	1.08	.24	.08			.51	.45	.11	T				.67			[illegible]	[illegible]
URLINGAME	8.17			.14					.19	.01				.16	.39	.25	1.08				[illegible]	1.16	.70	1.70	.24	[illegible]		.44	[illegible]		.78	.24
URNEY	5.79								.10	.03	T	.01	.21	.12	.14	.55		.20	T		.07	[illegible]	1.04	.06	.09	.41	[illegible]			[illegible]	[illegible]	.36
URTON RANCH	6.78			.05					.22					.08	.02	.36	1.41				.35	.87	[illegible]	.41	[illegible]			[illegible]	.02	[illegible]	[illegible]	.05
UTTONWILLOW	1.77						.13	.16		.10		.10	.25		.02	.13	.08	.02			T	[illegible]	.14		.13			[illegible]	.19			.09
ABAZON	5.38			T			.98	.03				.43	.14	.01		.35	1.04	.01			T	.23	.94	.02				.56	.60	T		.04
ABRILLO NM	3.62						*	.56				.27	.10			.01	1.36	.07			.11	.43	.12		.14			.32	.08		.02	.03
ACHUMA DAM	7.29		T	T			.39	.03				.46	.25	.15	.13	.78	.63	.11	T		[illegible]	.57	2.53		[illegible]			.86	.21		T	.12
ALAVERAS BIG TREES	17.52						.32	T	.60		1.00	.05	.28	.96	1.16	2.02		.95			[illegible]	2.55	1.56	.44	1.50	.35	T		.16	.53	1.59	1.25
ALEXICO 2 NE	.29						.07					.14					.08															
ALISTOGA	8.98								.09	.11	T				.05	.59	.05	T			.38	[illegible]	1.23	*	1.27	.26	T	.44	.11	[illegible]	*	2.16
ALLAHAN RS	3.63			.04		T	.03	T	.01		.02	.01	.10	.11	.14	.04					1.01	.43	.04	.36	.01	.16	.01			.91	.20	T
AMP BALDY FC 85 F	9.72	.35					.21	1.30	.06			.58	.14	.38	.08	.02	3.50	.12				[illegible]	.98						[illegible]			.05
AMPO	6.55	.11	.01	.03			*	1.58		T		.64	.07	.14		T	*	1.39			[illegible]	.44	.96		.03			*	1.04			[illegible]
AMP PARDEE	7.62						T		.14				.03	.25	.17	.50	1.43	.09			.13	1.27	1.82	.21	.58	.04			T	[illegible]	.67	.20
AMP SAN LUIS OBISPO	7.88	.28					.16	.16	.18	.01		.15	T	.24	.45	1.23	1.32	.17	T		.35	.47	.77	.02	.30			.74	.44	T	.26	.18
AMPTONVILLE RS	12.59						.40				.94			.45	1.15	1.03	.15	.20			.30	.98	1.51	.60	1.21	.55	.13		.19	.26	2.48	.06
NBY RS	1.60			.10			.18		.08	.15				.04	.02	.15		.11						*	.12	[illegible]	T				[illegible]	[illegible]
NOGA PARK PIERCE COL	4.50	.05	T	T			.15	T				.06	.06	T	.44	.66	.73	.05			.20	.48	.85	.03	T			.68	[illegible]		.01	.02
NTIL	.97						T	.30				.04	T	T	.12	.02					.19	[illegible]	.14					.13				
NYON DAM	9.36			.02			.25		.23		.09		.06	.03	1.25	.25					1.03	[illegible]	.20	[illegible]	[illegible]	.44			[illegible]	[illegible]	2.13	.08
THAY BULL RUN RCH	8.07	.02					.16		.07				.06	.51	[illegible]	.87	1.80	.31	T		.29	.72	.83	[illegible]	.32			.34	.56	.04	.14	.93
ZADERO	16.51								.12		.02			2.00	.58		.30				2.90	2.40	1.37	.48	.53	.10		.65		3.21	1.11	.74
CILVILLE SAWYER	D5.06					.02		D.06	D.17		.03		.04	.16	.13						.82	.54	.11	.78	.07	.45				1.04	.59	.05
DARVILLE	1.44			[illegible]			.16		.12	.02	.02	.03			.11	.21		.02				.05			.02	.08	.04				.47	.01
NTERVILLE PH	10.96						T	T	.09				.42	.03	1.41	.03					2.21	2.23	.45	1.37	.21	.08			T	1.37	.78	.28
ALLENGE RS	14.34						.19		.80				.08	.36	.82	1.45	.07	.12			.47	1.91	2.53	.73	1.10	.43	T		[illegible]	.08	3.06	.12
ATSWORTH HEYNEMANN RCH	6.42	.01					.13	.14				.09		T	.86	.68	1.90	.15				.77	.72	[illegible]	.04			.18	.56			.10
ATSWORTH FC 24 D	[illegible].07							.23			.10			.87	.73	1.36	.20				.78			.88			[illegible]				[illegible]	
ERRY VALLEY DAM	14.50						.61		.30	T	.03	T	.08	.75	.16	2.77	2.25	1.03	T		.14	2.35	1.18	.20	[illegible]	[illegible]			[illegible]	[illegible]	.06	[illegible]
ESTER	8.80			.03			.15		.24	.01	.02		.30	.09	1.01	.22	T				.99	2.61	.28	.45	.17	.27		T	.02	[illegible]	1.44	.11
ICO EXP STATION	5.91												.14	.13	.68	.08					.96	1.63	.41	*	.82	[illegible]				[illegible]	.58	.05
ITTENDEN PASS	6.81		.04	.01					.13	.01			.24	.03	.18	.92	1.45				.29	.40	1.12	[illegible]	.58	.42	.01	.38	.03		[illegible]	.11
ULA VISTA	3.01				.05		.02	1.13				.27	.02				.49	[illegible]	.03			.10	.17		.12				.41	T		T
SCO RS	22.[illegible]						.60				*	.67	.75	.45	1.14	2.73	*	1.32			.28	2.41	2.99	.35	.93	.75			[illegible]	.61	5.25	[illegible]
AREMONT POMONA COLLEGE	6.94	.02					1.00	.05				.32	.32	.02		.49	1.68	.03			.17	.50	1.22					.72			.01	.39
ARKSBURG	4.49						.02		.07					.22	.04		.96				.27	.64	*	*	1.25	.01		.02	.07	*	*	.92
EARLAKE HIGHLANDS	6.98								.04	T				T	.05	.44	T				[illegible]	[illegible]	[illegible]	.22	.11	.08	.05	.15	.10	T	[illegible]	T
OVERDALE 3 SSE	[illegible].81						T		.03	.03			.23		.24	.41					.85	[illegible]	[illegible]	.59	.25	.25		[illegible]	[illegible]	[illegible]	[illegible]	[illegible]
ALINGA	3.90											.15		.14	.13	1.16	.20	.55			.60	.13	.33	.02	.07				.34		T	.08
ALINGA 14 NW	8.42											.33	.12	.30	.50	2.05	.58	.27			1.11	.28	.82	.17	.12			1.12	[illegible]		[illegible]	.22
BYS FC53D	8.94						.72	.26				.18	.19	.20	.47	.95	1.84	.04			31	.51	1.41					1.24	[illegible]			.31
EMAN FISH HATCHERY	5.55								.27					.52	.51	.40	T				[illegible]	1.09	.86	.03	.21	.19				[illegible]	.92	
FAX	14.05						.11		.50				.28	.74	1.53	.78	.98				.85	1.52	1.00	1.05	.73	.38		.02	.21	.31	3.00	.06
GATE PH	9.47						.20		.59				.02	.17	1.00	1.03	.10	.17			.34	.73	1.11	.35	1.12	[illegible]	.03		[illegible]	.07	1.41	.14
USA 1 SSW	3.41							.01			T	.01		.01	.53	T					.61	1.21	.39	.24	.03			.09	.05	.08	.15	T
ICORD 3 E	4.60								.23					.03	.12	.07	1.12				[illegible]	*	.58	.48	.23	.15	*	.21	.31	.09	.58	.03
CORAN IRRIG DIST'	3.36						.25	.01		T		.02	.10	.04	.08	.42	.16	.88				.41	.33	.01	[illegible]				.41			.21
DES	16.97								.18							.86					*	7.48	1.23	1.28	*	.55		.38	.71	*	*	[illegible]
WING HOUGHTON RANCH	5.24								T		.03			.41	.04	.32					.55	1.34	.63	.23	.28	.31				T	1.10	
ONA	4.24	.12					.33	.19				.18	.12			.36	1.60	.02			.12	.53	.22	[illegible]				.31	.04			.07
ELO	7.24						.02		.16	.10	.11		.08	.07	.13	.38	.04				.20	1.55	.73	.40	.25	.82	.02	.01		.07	1.53	.57

See reference notes following Station Index.

DAILY PRECIPITATION

Station	Total	1	2	3	4	5	6	7	8	9	10	11	12	13	14	15	16	17	18	19	20	21	22	23	24	25	26	27	28	29	30	31
COVINA TINGLE FC 193	6.20	.28	T				.84	.01				.19	.44	.04		.45	1.67	.13			.22	.58	.73		T			.95			T	.3
COW CREEK	.23						.09	.05					T								T	.05						.04				
COYOTE CANYON	2.73						*	*			*	.80				*	*				.98	*	*		.50			*	.10		*	.3
COYOTE WELLS	.18						.17						.03				.08															
CRESCENT CITY 1 N	[illegible]					.15	.16	.51	.24	.08	.01		.02	.20	.01	.11		.10			.35	1.02	.33	.49	.42	.98	.02			.80	1.28	2.6
CRESCENT CITY 7 ENE	11.05					.08	.16		.76	.28			T	.14	.03	.25		.02			.16	1.46	.19	.31	.74	1.49	.10		T	.13	2.28	2.4
CROCKETT	5.50			.01					.26	T				.11	.27	.03	.68				.33	1.42	.70	.26	.20	.08		.43	.03	.02	.59	
CRYSTAL LAKE FC283B	12.36						.37	2.35				.75	.10	.39	.62	.79	2.89	.10				.96	.87					.23	1.94			
CULVER CITY	5.67		.06				.29	.04				.16	T		.23	.84	1.55	.08			.28	.59	.50					.73	.04			.2
CUMMINGS	11.35					T	.14	.08	.51		.07		T	.11	.16						.93	1.78	.76	.72	.87	.60			.14	2.28	1.29	
CUNNINGHAM	8.26									.09					.28	.38					.70	2.40	1.13	.35	.20	.47		.13	.05		2.03	
CUYAMA	2.47						.10	.27	.09			.20	.10	.08	.02	.10	.06					.32	.59	.02				.46	.13			
CUYAMACA	13.92	.42	T				T	2.63				.70	.35	.61			1.95	.86	T			.53	3.56		.11	T			1.97	T		
DAGGETT CAA AP	.86						.22	.29				.05	T			.12	.04				.03	.04	.07					T				T
DAVIS AGR COLLEGE	4.49						T		.08	.02				.19	.05	.20	.31				.33	.75	.95	.50	.24	.03		.12	.08	.06	.55	
DEEP SPRINGS SCHOOL	1.52						T						.32		.10		.65				.20								.25			
DEER CREEK PH	19.25						.44		.71		.12		.35	.96	1.63	1.10	.93				1.13	1.70	1.63	1.08	1.05	.93			.24	.92	4.00	
DELANO	3.49						.42	.17		.02		.04	.13	.06	.13	.22	.12	.39	T		T	.37	.58		.07			.11	.47			
DENAIR	5.65								.19					.08	.60	.75	.86				.55	.51	.18	.30	.09			.34		.01	.49	
DE SABLA	16.95							.07	.10	.15		.10	.83	.47	1.46	.46	.01				2.51	3.99	.88	1.74	.41	.27			.05	1.10	2.13	
DESCANSO RS	10.23	.18					T	2.00				.55	.15	.54			1.38	1.18	.01			.39	2.14		.09	.01			1.50			
DOBBINS COLGATE	9.17						.26		.57				.18	1.41		.40	.31				.48	1.22	.72	1.03	.30	.28			.09	.36	1.50	
DONNER MEMORIAL ST PK	8.83	T					.33	T	.27	.07	.03	T	.30	.07	.44	1.06	.65	T			.11	1.27	.92	.06	.23	.21	T		.09	.19	1.97	
DOS RIOS	12.30						T		.30	.04			.05		.02			.52			.35	3.50	1.47	.96	.42	1.01	T			.33	2.62	
DOWNEY FIRE DEPT FC107C	4.80		.03				.36					.13	.02	.02	.04	.55	1.48				.28		.71					.94			T	
DOWNIEVILLE RS	16.44						.35		.66		.10		.09	.39	1.25	1.21	.25	.10			.50	2.08	1.94	.58	1.09	.69	.40		.09	.55	3.80	
DOYLE 5 SSE	2.59	T		.02			.27	T	.05			.05	T	.01	.09	.18	.04	T				.72	.07	.01	.04	.02	T		T	T	.81	
DRY CANYON RESERVOIR	5.43							.53				.37		.05	.65	.33	.99	.10			.57	.81	.03	.10					.63			
DUDLEYS	14.35						.25		.19		T		.28	.04	1.13	1.93	2.73	.22			1.23	1.29	.87	.28	.88			.50	.19	.26	1.66	
DUNNIGAN	4.39						.05		.10					.32	.16	.12	.12				.36	1.54	.50	.40	.08			*	.27		.37	
DUNSMUIR RS	14.09			T					.37	T				.41	.10	.36					.40	3.95	1.49	1.08	2.27	.73	T		T	.67	1.98	
DUTTONS LANDING	4.80								*	*	.08			.05	.08	*	*	.50			.70	.68	*	*	1.69	.06		.39	.23	*	*	
EAGLE MTN	.27							.20					.05				.02						T									
EAST PARK RESERVOIR	5.23										.04			.19	.54	.42					.50	1.90	.59	.09	.06		T	.05			.85	
EL CAJON 2 E	6.47		.09	.04			1.25	.65	.03			.52	.15	.03		.04	1.26	.09			.07	.40	1.25		.06			.44	.07	T		
EL CAPITAN DAM	7.23			.05	T		.01	1.83				.41	.26	.48	T		.94	.62	T			.19	1.66		T				.73			
EL CENTRO 2 SSW	.44						.17					.06	.02				.17				T	.02	T					T				
ELECTRA PH	8.63						.02		.25				.10	.28	.59	.51	1.58	.06			.45	.76	.78	.31	.81	.17			.03	.24	1.51	
ELIZABETH LAKE FC128B	9.08						.42					.45	.22	.16	1.25	.99	1.78	.25			.46	.81	1.00	.05				1.11			.13	
ELK VALLEY	8.92			.02		.23	.05	.17	.45	.32	.06		T	.03	.04	.20					.21	.84	.08	.33	.25	1.45	T		T	1.04	1.30	1.
ELLERY LAKE	3.90						.20	.05	.15		.15	.07			.85	1.15	.20				.08	.50	.50									
ELLIOTT	7.25								.08	.18				.36	.10	.40	1.32				.19	.67	1.32	.30	.71	.04			.05	.07	1.36	
ELSINORE	4.58		.01				.44	.02				.14	.12	.05		.43	1.64				.06	.38	.70					.47	.08			
ESCONDIDO	7.57		.51	.01			.83	.19				.46	.26	.06		.24	1.35	.06			.12	.56	1.72					.87	.09			
ESCONDIDO CHURCH RCH	7.95		.52	.06			.86	.25				.53	.24	.06		.26	1.36	.10			.09	.90	1.94					.54	.09	.05		
EUREKA WB CITY R	6.09					.26	.06	.27	.55	.01			.21	.03	.10						.75	.18	.01	.40	.49	.56			T	.65	1.04	
EXCHEQUER RESERVOIR	7.48						.08		.10				.18	.02	.56	1.57	1.32	.14			.64	.55	.68	.05	.46			.26		.02	.68	
FAIRFIELD POLICE STA	6.02								.20	T				.03	.24	.03	.55				.80	1.78	.44	.53	.05	.10		.60		.09	.58	
FAIRMONT	5.30	.03						.16				.40	.21	.29	.51	.30	.94	.03				.52	.87						.98			
FALL RIVER MILLS INTAKE	3.22								T				.01	.01	.03	.18	*	.14			T	.62	.53	*	.10	.25					*	1.
FERGUSON RANCH	5.81								.10	.02	.05	T		.35	.13	.34					.23	1.28	.58	*	1.46					.07	1.20	
FIDDLETOWN LYNCH RCH	11.27						.08		.31				.06	.60	.71	.98	1.52	.15			.23	1.05	1.77	.32	.86	.15		T	.10	.23	1.46	
FINLEY 1 W	6.01								T						.15	.40					.20	1.75	.93	.30	.35	.30		.08	*	*	*	1.
FINLEY 5 SW	10.03							.02	.12		.03	.01	T	.07	.74	.09	.01				1.70	2.41	.51	.42	.19	.41		.09		2.20	.74	
FIVE POINTS 5 SSW	3.27						.06					.08	.22	.04		.18	.23	.58			.47	.12	.39	.05	.02			.29		.06	.04	
FOLSOM DAM	6.91						T		.22					.56	.44	.55	.86				.34	.57	.99	.21	.60	.19			.05	.10	1.18	
FONTANA 5 N	9.99	.05					1.18	.35				.72	.13	.03	T	.57	3.07	.34			.06	.76	1.29			.06		1.12	.02			
FONTANA KAISER	5.90						.76	.28				.33	.24	.06				1.78			.08	.46	*	*	1.09			.61				
FOREST GLEN	12.38			.05			.10		.11	.14	.10		.02		.21	.45					.49	3.82	.69	.50	.68	.83				.45	2.82	
FORESTHILL RS	15.34						.41	.27						1.13	1.15	1.32	1.44	.16			.37	1.40	1.70	.68	1.26	.30	.25		.32	.40	2.46	
FORT BIDWELL	2.18			.03		T	.04		.07	T	.02	T			.30	.32		.03			.27	.13	.10	T	.13	.40		T	.10	.03	.20	
FORT BRAGG	6.90						T		.27	.11				.06	.16	.33					.33	1.45	.52	.58	.60	.34		.03	T	.31	1.46	
FORT BRAGG AVN	8.06					T		.25	.11					.06	.60	.01					1.78	.92	.65	.30	.42	.10		.05	T	1.37	.42	1
FORT JONES RS	1.74					T	.04		.07	T	T		T	.07	.06	.11					.03	.20	.06	.07	.02	.24	T			.29	.47	
FORT ROSS	6.57						.02	.02	.10					T	.62	.02					1.16	1.62	.19	.30	.17	.03		.63		1.18	.25	
FORWARD MILL	10.32								.43	.07		.33	.68	.64	.71	.30					.95	.73	.89	.68	.82	.28		.16	.55	.75	.81	
FRENCH GULCH	9.85								.13	.10	.02			.53	.17	.27					.74	1.62	1.59	.51	1.88	.07				.37	1.51	
FRESNO WB AP R	5.79						.18		T				.19	T	.26	.74	.44	.03			.40	1.43	.22	.20	.04			.92		T	.49	
FRIANT GOVT CAMP	6.64						.10		.01	T				.18		.55	.66	.47				.51	1.99	.05	.84				.74		.04	
FULLERTON ARROUES RCH	4.72						.05	.39				.31	.01	.10	.01		1.95	.04				.85	.17					.08	.51			
FULLERTON CREEK 5	4.50	*	.05	*	*	*	*	*	.45	*	*	*	*	*	*	*	*	2.15	*	*	*		*	1.13	*	*	*	*	*	*	.72	
FULLERTON DAM	4.11						.04	.32				.20	.04	.05	T	T	1.79	.06				.72	.21					T	.51			
FULLERTON HILLCREST RES	4.48						.35				.29	.05	.02	T	T	.38	1.50	.08			.19	.61	.15					.61			.21	
GARBERVILLE	10.19			.02			.07	.35	.27			.16			.04	.49		.01			.35	1.83	.24	.39	1.20	.71	.03		.05	.70	2.08	1
GARDEN VALLEY 2 S	13.98						.29		.24					.45	.62	1.43	1.65	.77			.25	1.16	1.92	.58	1.42	.42	.01		.28	.24	1.95	
GASQUET RS	12.38					.02	.24		.77	.46	.03			.17	.08		.24				.26	1.49	.24	.27	.95	2.01	.31			.20	1.88	2
GEM LAKE	2.75		.05						.14							.28	.40				.38	.72	.38								.40	
GEORGETOWN	14.98						.17		.39					.49	1.37	1.53	1.64	.23			.33	1.14	1.97	.67	1.42	.39	.15		.20	.30	2.20	
GEORGETOWN RS	17.43						.33		.31		T			.48	.99	1.88	1.95	.48			.35	1.76	2.40	.66	1.26	.64	.20		.28	.41	2.60	
GIANT FOREST	17.90	.63	.30				.99	.16	.19			.01	.13	.58	.27	2.70	1.94	1.15	.22			1.40	2.29	T	.33	.02			.85	.04	T	3
GIBRALTAR DAM	9.71		.03				.21					.45	.24	.42	.56	1.72	.82	.28			.82	.67	1.36	T				1.38	.04		.60	
GILROY	7.67								.11				.25	.14	.26	.79	1.88				.28	.63	1.47	T	.47	.19		.38	.11	T	.46	
GLENDALE STAPENHORST	5.26						.37					.17		.12	.05	.60	1.51	.11			.25	.43	.73					.63	.02		.01	
GLENDORA WEST	8.15	.29					1.00	.03				.20	.29	.04		.63	2.37	.27			.16	.65	.85					.98	.04		.02	
GLENNVILLE	7.22	.22	.02				.33	.63		.20			.46	.25	.10	.63	.55	.31	.10			.40	1.09	T	.23	.15			.60			
GOLD RUN	15.27						.27		.58		.05		.44	.79	1.51	.15	1.05				1.06	1.40	.98	1.33	1.18	.50		.13	.41	.35	2.98	
GRANT GROVE	16.49	.24					.79	.41		.08		T	.35	.95	.38	1.69	2.36	1.17	.17			1.87	2.75	.03	.25	.25			.75		.04	
GRASS VALLEY	13.32						.18		.62			T	.27	.48	1.17	1.41	.39	.16			.32	1.01	1.82	.45	1.19	.43	.03		.18	.10	2.91	
GRATON 1 W	7.64							T	.02		T		.01	T	.48		T				1.64	1.53	.45	.77	.24	.10		.47		.87	.92	
GREENLAND RANCH	.22						.09	.05														.04						.04				
GREENVIEW	2.00						*	*	*	*	*	*	*	*	*	*	*	*	*	*	*	.60	*	*	.30	*	*	*	*	*	1.10	
GREENVILLE RS	-						.35		-				-	.34	1.44	-					.52	2.32	.85	-	.90	.06				.59	-	
GRIZZLY PEAK	8.84			.21					.31					.21	.42	.12	.88				.47	1.56	.62	1.44	.22	.16		.49	.08	.09	*	
GROVELAND RS	13.43						.17				.28		.05	.58	.24	2.16	2.51	.64	.17		.14	1.65	1.45	.26	.64	.06		.03	.33		1.43	
GUERNEVILLE	8.29				T				.02						.10	.37					.83	2.42	.64	.71	.17	.12		.61	.16	.10	1.97	
HAINES CYN LOWER FC 364	6.79						.48					.48	.12	.22	.36	.58	1.64	.09			.33	.23	1.18					.88	.13			
HAINES CYN UPPER FC 367	7.11						.52					.50	.12	.23	.37	.60	1.70	.10			.35	.25	1.27					.88	.13			
HAIWEE	.82	.03					T	.09					T	T		.04	.05	T				.20	.06						.35			
HALF MOON BAY 2 NNW	9.38			.46	.40		.09		.27					.05	.09		*	1.28			.34	1.04	1.13	1.28	.98	.10	T	.39	.05	T	.97	
HAMILTON AFB	6.64			T				.08				T		.05	.37	.30	.03				1.34	1.06	.19	.82	.09	.09		.33	T	.47	.33	
HAMILTON AFB 1 E	5.93			.01					.09					.02	.43		.40				.53	1.57	.51	.78	.12	.08		.50	.03	.06	.73	
HANFORD	3.92						.28					.01	.16	.01	.07	.47	.13	.30			.35	.04	.36		.04			.70	.53		.06	
HANSEN DAM	4.27						T	.25				.23		.04	.27	.12	1.14	.09				.52	1.01		T			.06	.54			
HAPPY CAMP RS	8.07					T	.04	.09	.26	.04	.07					.37					.19	1.38	.04	.27	.25	1.28			T	.83	2.06	
HARRIS GAGING STA	5.57						.24	.06				.14	.15	.08	.44	.77	.39	.14			.69	.27	.48	.02	.05			1.28			.22	
HARRISON GULCH RS	5.49						T				.21	T		.21	.06	.33					.32	1.55	.51		.34	.21				.45	1.27	
HARRY L ENGLEBRIGHT DAM	7.34						.19		.63					.04	.57	.75	.11				.32	.79	1.29	.15	.52	.25	.03			.03	1.63	
HATCHET MT MNTNC STA	14.58								.30	T			.30	.42	.93	1.50		1.00			.03	1.64	3.06	.30	.29	.64	.09		.03	.70	2.42	
HAT CREEK PH 1	3.57								.08				.21	.10	.09	.35		.07	.02		.03	.58	.56	.05	.04	.07				T	1.12	
HAYFIELD PUMP PLANT	.71							.31				.03	.04				.11	.04				.01	.08						.09			
HAYFORK RS	5.41			.05							.30	.01	.05	.06	.03						.60	1.59		1.08	.10	.19	.02			.14	1.06	
HEALDSBURG	9.64							.04	.04						.39						2.69	2.24	.60	.75	.51	.10		.31		1.22	.58	
HEALDSBURG 2 E	8.24								.04	.04					.18	.28					.88	2.88	.76	.74	.30	.31		.28	.09	.11	1.30	
HEMET	5.05							.97				.35	.03	.06				1.61				.46	*	*	1.23				.34			
HENSHAW DAM	11.84	.25					.03	1.68				.53	.28	.60			2.32	.92	T			.65	2.70	.04					1.70	.03		
HERNANDEZ 2 NW	7.57	.24					.19		.13	T			.07	.15	.42	1.18	1.05	.20			1.05	.42	.85	.11	.20			.69	.03		.37	
HETCH HETCHY	9.89						.54	T	.15	.08	T	T	.10	.55	.08	1.26	1.47	.89			.10	1.67	.83	.03	.52	.30		.13		.13	.08	
HIGHLAND SPRINGS RCH	6.72							.06		.06		.09			.22	.41					.61	*	*	1.47	.60	.32		.08	.04	.09	1.98	

See reference notes following Station Index.

DAILY PRECIPITATION

Station	Total	1	2	3	4	5	6	7	8	9	10	11	12	13	14	15	16	17	18	19	20	21	22	23	24	25	26	27	28	29	30	31
HILTS	1.83			T			T		*	*	.14			.06		*	*	.49			.05	.20			.12	.19				*	*	.59
HOBERGS	17.37														.10	.60					.62	5.20	1.41	1.05	.45	.25		.25	.61	.20	[illegible]	2.53
HODGES DAM	8.23			.14	.04		.03	1.01				.56	.23	.12			[illegible]	.21	.04			[illegible]	2.74	[illegible]	.02				1.10	[illegible]		.03
HOEGEES FC 60A	10.63						1.02	.28				.43	.10	.14	.32	.91	3.37	.37			.19	.65	1.19					[illegible]	.12		[illegible]	.39
HOLLISTER	5.45			T			.02		.14				.12	.27	.53	.73	.74				.18	[illegible]	[illegible]	[illegible]	.37	.05		.09	.05	T	.13	.16
HOOPA 2 SE	7.14							.23	.63		.03			.07	[illegible]						.33	1.20	[illegible]	[illegible]	.14	[illegible]				[illegible]	1.25	.60
HOPLAND LARGO STA	7.94							.03	.11			T			.24	.46					.59	[illegible]	[illegible]	[illegible]	.16	[illegible]			T	.15	1.58	.17
HUNTINGTON LAKE	12.39	T					.76		.18		.04	T	.44	.40	.27	2.02	1.30	.82			[illegible]	[illegible]	1.97	[illegible]	.14	[illegible]		.18	T	.07	[illegible]	.70
IDRIA	7.57						.08		.01			T	.22	.04	.58	1.60	.68	.44			.96	.53	.88	.16	[illegible]			[illegible]	.18		[illegible]	.19
IDYLLWILD RS	D11.80	D.40					1.32	.36				.47	.20	.14	.04	*	3.80	.08			*	[illegible]	[illegible]	*	.11			*	1.14		.26	.17
IMPERIAL	.64						.27					.08					.24				.01		[illegible]									
INDEPENDENCE	.51							.07								*	*	[illegible]											.04			
INDIO US DATE GARDEN	.70							.07				.07		.01			.40	.02					.11						.02			
INYOKERN	.79						.01	.09				.03			T	.01	.02				.18	[illegible]	.10					.18	.01			
INYOKERN ARMITAGE	.65						.13					T		T		T					[illegible]	T	.01					.25				
IOWA HILL	15.55							.19	.36		.07		[illegible]	.61	1.59	1.36	1.03	.27			.83	1.04	1.70	.67	1.53	.41			.40	.32	2.87	
IRON MTN	.44							.19				.07	.07				[illegible]	.02				T	.01						.02			
JESS VALLEY	1.83			.04			.07		.31	.15	T			T	.18	.14	T	.05			.05	T	T	.01	.14	.08		T	.08	.05	.58	
JOHNSONDALE	9.52	.61					.43	.08	.04				.04	.27	.03	1.44	1.48	1.32				1.15	1.26	T	T	[illegible]			.61			.73
JOICE ISLAND	5.28	*	*	*	*	*	*	*	.15	*	*	*	*	*	*	.18	*	*	*	*	[illegible]	*	*	*	*	*	*	3.00	*	*	*	.55
JULIAN WYNOLA	12.39		T				1.60	.47				.90	.50	.15		.40	[illegible]	.05			.05	1.55	2.57					.65	.59			.66
JUNCAL DAM	10.66		T				.17					.67	.19	.31	.75	2.12	1.01	[illegible]			.66	.30	1.97	T				1.43	.06		.65	.15
KEE RANCH	2.63							.73				*	*	.30			*	.82		*	*	.46						*	.32			
KELLOGG	9.42								.05							.90					1.15	2.21	.70	[illegible]	.35	.42		.36	.06	.02	2.00	
KELSEYVILLE	6.11									T					.31	.33					.46	[illegible]	.88	.33	.06	.33		.31	[illegible]	.03	1.33	.03
KENTFIELD	6.52			.06	T				.11	.06				.34	.30	.43	.47				.24			1.18	.55	.31		.63	[illegible]	.03	1.71	.05
KERLINGER	3.45													T	.16	.09	1.57					.10	.47	.18	.28	.09		.17	.11	.15	.08	T
KERN RIVER PH 1	4.19	.04					.86	.09	.09			.02		.17	T	.47	[illegible]	.38			.14	.06	.75		.24			.27	.13		.22	.24
KERN RIVER PH 3	4.76	.02					.13	.08				.01	.05	.10	.05	1.23	.18	.24			[illegible]	.27	.96	.03				.32	[illegible]		.12	.30
KETTLEMAN CITY 1 SSW	3.49						.40			.01		.09	.03		.15	.63	.26	.87	T		.03	.41	.16		[illegible]	T		.12	.14	.01	.11	
KETTLEMAN STA	3.21						.41		.02			.21	.03	.03	.11	.58	[illegible]	.70			.40	.15	.12	T	.02	T		.20		T	[illegible]	.07
KING CITY	5.36						.07		.02			.01	.05	.05	.31	.80	.72	.39			.79	[illegible]	.55	[illegible]	.11			.73			.13	.15
KLAMATH R	9.26					.30		.37	1.13	.02			.01	.17	.43						.76	.45	[illegible]	.52	1.11	[illegible]				1.40	.87	[illegible]
LA CRESCENTA FC 251	6.86							.41				.19	.21	.03	.27	.72	2.15	.09			.19	.52	[illegible]					.81	.05		.04	.10
LAFAYETTE 2 NNE	7.90			.07	T				.29					.10	.03	.30	1.27				.34	1.52	.95	.44	.34	.32		[illegible]	.08	T	1.33	.12
LAGUNA BEACH	6.37						.17	.09				.14	.64	.01		.25	2.49				.15	[illegible]	1.20					.41				.25
LA HONDA	10.22			.08			.08		.28	.07			.32	.25	.40	.82	.55				.64	2.15	.44	1.64	.25	[illegible]		.48	.38	.48	.58	
LAKE ARROWHEAD	12.03	*	.04				1.50	.55				.85	.19	.36		.47	3.40				.05	.85	1.08					1.88	.32			.49
LAKE CITY	3.51			.16	T		.26		.31	T	*	.11		T	.26	.64	.08	.11				.17	.07	.06	T	.18	.11				.80	.19
LAKEPORT	6.15								.04			.02	.03		.52	.04					.79	[illegible]	.72	.35	.09	.12		.10	.03	.90	.72	[illegible]
LAKESHORE	15.64							.10	.10	T			.02	.97	.47	T					3.84	3.14	.45	1.69	.91	.14			.32	2.80	.11	.58
LAKESIDE 2 ENE	8.01			.17	.01		.04	1.62	.03			.51	.28	.32			1.10	.56	.01			.19	1.24	1.01	.02	.02			.68			.20
LAKE SPAULDING	17.10						.50		.62		.19	.15	.40	.78	1.50	.90	T				1.27	2.18	1.04	.72	.96	1.16		.04	.43	.60	3.41	.25
LA MESA	5.16		.03				1.01	.41				.40	.13	.04		T	1.38	.08			.02	.18	.87		.12			.39	.09			.01
LANCASTER	1.98						.25	.11				.43		.03		.06	.09				.13	.09	.41					.31				.07
LA PORTE	8.54						.56	.36			.30	.16	.26	.21	.32	.47	.29				1.59	.49	.43	.72	.46	.14				.33	.89	.56
LAS PLUMAS	11.81						.04		.11	.01			.65	.23	1.68	.12					1.13	2.44	.60	1.35	.45	.19			.01	.63	1.93	.24
LEBEC	3.48	.24						.50		.09		.60	.03	.05		.08	*	.26			*	.27	.50	.04		.07		.17	.48			.10
LECHUZA PT STA FC 352 B	8.35						.23					.29		.25	1.67	1.23	1.42	.22			.20	.46	1.04	.06				.85	[illegible]		.34	.05
LE GRAND	6.46						.05		.13				.02	.15	.41	1.50	1.00	.25			.71	.23	.41		.17			.78	.03		.46	.16
LEMON COVE	5.19						.65	.02	.04				.10	.03	.05	.60	.48	.55	T		.30	.02	1.03	T	.09			.33			.50	.40
LINDSAY	4.58						.55		.03			.01	.22	.06	.11	.65	.43	.56			.39	.04	.78	[illegible]	.07			.29	.05		.07	.24
LIVE OAK CANYON FC 230 C	6.27						1.02					.43					2.32				.15	.54			.82			.79				.20
LIVERMORE	4.44			T					.15					T	.18	.23	1.20				.19	.60	.90	.09	.14	.03	.01	.17	.35	.02	.17	.01
LLANO SHAWNEE HILLS RCH	1.93	.01					.39	.38				.15					.08				.06	.09	.45					.32				
LOCKWOOD	7.49								.10				.37		.20	1.25	.65	.55			.28	1.07	.94	.15	.35			.73	.34		.40	.11
LOCKWOOD MESA	5.64			.07				.53				.36	.15	.05			.98	.18	.18			.41	2.10		.05				.52	.03		.03
LODI	5.48						.02		.11				T	.01	.17	.18	1.31				.50	.75	.72	.51	.15	T		.17	.08	.02	.78	T
LOMPOC SEWAGE PLANT	5.32	.02					.35	.11	.04		T	.45	.08	.02	.24	.58	.56	.08	.02		.56	.02	.63	.01	.08			.81	.14		.44	.08
LONE TREE CANYON	3.88								.01					.09	.08	.03	1.57					.25	.47	[illegible]	.12	.32		.35	.25	.10	.20	.01
LONG BEACH	5.09		T				*	.19				.18	.10			1.77	1.03	.01			.96	.03	.12		.13			.54				.03
LOS ALAMOS	5.85	.12	.01				.32	.02		.02		.15	.01	.11	.07	.69	.81	.14			.06	.63	.76		.07			.97	.39		.31	.19
LOS ANGELES WB AP R	5.25		.08				.17	T			.06	.13	.01	.03	.04	2.30	.07	.07			.84	.73	.01	T	T			.60	T		.06	.05
LOS ANGELES WB CITY R	5.30		.01				.60				.22	.05	T	.06	.01	1.40	.60	.15			.70	.36	.06					.68			.37	.03
LOS BANOS	4.04								.12				T	T	.04	.79	1.35	.02			.11	.34	.46	.01	.23			.13	.23	.09	.10	.02
LOS BANOS ARBURUA RCH	3.26								T			.03	.09	.06	.25	.98	.72	.06			.19	.13	.11	.03	.09			.11			.28	.13
LOS GATOS	10.02			.08			T		.27				.15	.10	1.03	.86	1.18				1.05	2.15	.48	.72	.04	.03		.89	T	[illegible]	.91	.04
LOS GATOS 4 SW	13.36			.10	.03		.05		.33		.03		.24	.29	.67	1.61	1.59	.01			.55	1.31	2.25	.64	.52	.20	.01	.70	.58	.03	1.38	.24
LOS PRIETOS RS	9.65	T	T				.32				.60	.12		.22	*	1.39	.78	.46			.65	*	3.34					[illegible]	1.43			.34
LUCERNE VALLEY 2 W	1.36						.27	.15				.20		.05		.05					.10	.39						.15				
TLE CREEK PH	11.35	.28					1.19	.93				.71		.35	.01	.56	3.39	.62			.06	.83	1.20			.03		.62	.49			.08
TLE CREEK RS	D10.84	D.15		.62			.31	2.13				.66	.38	T			3.02	.24	.03			.72	1.03						1.52			.03
DERA	4.53						.06		.02					.01		.62	.83	.41			.05	.49	.87		.13			.31	.20	[illegible]	.04	.48
D RIVER RS	10.06						.10		.21		.25		.02		.04	.42					.63	1.85	.73	.39	.65	.85				.39	2.53	1.00
NZANITA LAKE //	7.11			T	T		T		.66	.20	.10	T	.05	.35	.22	.80	T	T	T		.20	1.45	.65	.10	.17	.41	.13		.10	.18	1.26	.08
RCH FIELD	3.02		T	T			.45	.03			.03	.07	.10	T		.70	.25	T			.43	.29	.15	T				.40	T		T	.12
RICOPA	1.93	.06					.09				.01	.28		.09	.04	.26		.09			.20	.16	.32	.03	T	T		.22				.08
RIPOSA	10.73	.20					.14		.06	.04			.35	.72	.06	1.14	2.37	.52			.37	.92	1.20	.25	.51	.02		.14	.58	.17	.21	.76
RTINEZ 3 SSE	6.79			.09					.14					.14	.21	.31	1.16				.34	.88	.99	.50	.24	.12		.43	.14	.03	1.03	.04
RTINEZ FIRE STA	5.61			.05					.18					.05	.16	.30	.96				.35	.58	.76	.39	.33	.10		.45	.01		.88	.06
RYSVILLE	3.86						.01		.17					.18	.15	.25	.03				.23	.65	.99	.50	.28	.03	.01		.04	.03	.31	
THER	9.45						.41		.14	.03		.05	.32	.50	.10	1.18	2.09	.05			.95	.87	.80	.10	.57			.04	.03		1.01	.21
CLOUD	13.73			T			T		.14	T		T		.40	.20	.42					.45	4.27	1.43	.97	1.76	.58		T	T	.70	2.02	.39
ADOW LAKE	10.87		.01				.55	.15	T	.06			.30	.36	.19	1.60	1.02	.64	.05			1.43	2.18		.28	.29			.51	.05	.18	1.02
CCA 3 SE	.48							.03				.03	.03				.29						.10									
NDOTA DAM	3.87						T		.05					.04		.52	.67	.63			.03	.55	.37	T	.09			.11	.28	T	.03	.50
RCED FIRE STA 2	6.93						.07		.09				.15	.06	.45	1.52	1.17	.07			.85	.22	.55	.24	.30			.52			.50	.17
RCEY HOT SPRINGS	4.69														.09	.98	1.85	.52				.32	.19		.14	.09				.30	.08	.13
YERS INSPECTION STA	8.36	T			T		.41		.25	.09	T	.22	.11	T	.41	1.28	.81	T			.50	1.11	.30	T	.33	.02			.16	.08	2.13	.15
DDLEWATER	2.24	.04					*	.10		.01		.10	.02		.07	.43	.35	.11			*	.51	.07	.03					.23		.06	.11
LL CREEK 2	7.56		.03		.01		.80	.48				.46	.15	.42		.63	1.38	.01				.81	1.46			T		.42	.38	.01		.11
NERAL	9.05					T			.34	.05	.03		.15	.27	.48	.56					.35	2.29	.99	.57	.57	.58	T	T	.04	.08	1.44	.26
RANDA SPENGLER RCH	10.91					.03		.22	.23	.03				.05	.32	.10				.01	1.59	.72	.41	.54	1.15	.67	.04		.01	1.82	1.47	1.50
TCHELL CAVERNS	-	-	-	-	-	-	-	-	-	-	-	.42	.04	.29		.35	.16				T	.02	.23					.27				T
DESTO	4.02						T	T	.16					.02	.23	1.45	.15				.48	.46	.08	.35	.08			.17	.02		.23	.14
JAVE	1.74							.03				.45		.03	.01	.09	.12				.07	.15	.31					.39	.04		.02	.03
NO LAKE	3.40						.02		.01			.47	.03	.02	.04	.67	1.02				.56	.32	.11							.05	.08	
NTEREY	7.17			.45			.05		.08		.02		.09	.23	1.23	.92	.53				.23	1.01	.03	.20	.41	.19		.89			.61	
NTICELLO DAM	6.70								.11					.24	.16	.24	.21				.41	1.98	.84	.08	.24	.20		.45	.66	T	.88	T
ORPARK 1 SSE	6.20						.10	.20				.17			1.35	2.31						.67	.61					.35	.24			.20
RGAN HILL 2 E	7.97						.02		.12				.26	.28	.28	.88	1.54				.33	.60	1.27	.04	.33	.10		.49	.06	.09	1.01	.27
RONGO VALLEY	3.48							.82	.05			.08	.12	.16			.75	.56				.26	.46						.22			
UNTAIN PASS	1.97						.02	.60				.15	T	.24		.05	.16					.02	.36					.37				T
NT DANAHER	11.48						.20		.27		.05	*	*	.67	.70	*	*	2.35				.73	1.94		1.09	.29	.06			.64	2.06	.43
NT DIABLO NORTH GATE	7.43			.02	T				.26				T	.09	.07	.43	1.45				.42	.87	.96	.72	.55	.12	.03	.42	.11	.03	.73	.15
NT HAMILTON	8.39						.16	.08	.46				.78	.22	.40	1.02	.66				.54	1.56	.38	.48	.24	.11		.48	.23		.55	.04
NT HEBRON 9 E	1.69			.07			.02	.03	.19							.25					[illegible]				.04	.11					.65	
NT HEBRON RS	D1.11			.04	.02		D.02	.01	*	*	.09			T	.01	.14	.07				T	.21	.02	.02	.02	.08					.36	
NT SHASTA WB CITY //R	11.84			T		T		.08	T		T		.10	.17	.23	.01					3.23	1.37	.36	2.15	.57	.06			T	2.11	.10	1.30
WILSON FC 338B //	9.13		.01				1.00	.34				.35	.16	.33	.44	.74	2.13	.17			.15	.64	.96		.01			1.15	.15		.03	.37
R WOODS	6.45			.04					.22				.02	.30	.10	.22	.46				.33	.69	.92	.93	.37	.14		.76			.79	.16
IMIENTO DAM	7.60						.02		.03			.16	.03	.45	.55	1.26	.29	.32			.78	.24	.43	.02	1.02			1.42			.38	[illegible]
A	5.26								.10	.01					.15	.16	.21				.21	1.02	1.15	*	.66	.10	.01	.35	.08	[illegible]	*	1.04
A STATE HOSPITAL	5.38								.16	.03				T	.18	.28	.25				.24	.88	1.18	.27	.36	.08		.53	.15	.03	.75	.01
DLES CAA AP	.81						.28	.19				.17	.09			.02	T	T			T	T	.02					.04				
CH	1.62						.07					.02	.18	T	.04	.15	.27				.12	.06						.56	.02	.02	T	.11
ADA CITY	14.68						.17		.69				.16	.37	1.29	1.63	.56	.09			.39	1.24	2.09	.52	1.15	.49	.04		.10	.15	3.34	.21
ARK	4.45			.03					*		.23			.02		*	*	1.02			.18	.62	*	*	1.45	.06		.29	.11	*	*	.44

See reference notes following Station Index.

DAILY PRECIPITATION

Station	Total	1	2	3	4	5	6	7	8	9	10	11	12	13	14	15	16	17	18	19	20	21	22	23	24	25	26	27	28	29	30	31
[illegible] PARK 4 SW	5.41						.09	.30				.36			.83	.41	1.28	.29	.05			.71	.60	.07	T			.19	.61			.0
NEWHALL [illegible] FC 32 C	4.96						.2					.29			.67	.52	.68	.03			.15	.47	.74	.02	.01			.98	.02		.04	.1
NEWMAN	5.43								.09					.06	.68	.79	1.08				.60	.43	.14	.40				.32	.02		.27	.5
NEWPORT BEACH HARBOR	3.89	.07					.23	.05				.10	.28			.40	1.47	T			.24	.50	.22		T			.27	T			.0
NICOLAUS	3.72						.12		.07	.07				.04	.18	.12	.08				.17	.63	.97	.35	.25	.08				.08	.58	.0
NILAND	.55			.10				.18				.06						.15						.06								
NORTH FORK RS	11.60	.06	T				.42	.10		.09			.06	.47	.18	2.21	1.08	1.10			.03	1.19	2.15	.09	.59	.08		T	.48	.01	.23	.9
NORTH HOLLYWOOD	3.68						.08					.22	.05	.01	.08	.43	.91	.11			.19	.29	.56					.69	.02			.0
OAKDALE WOODWARD DAM	3.83								.11	.06			.02		.13	.31	1.06				.11	.21	.70	.21	.43	.03		.13	.03		.15	.1
OAK KNOLL RS	2.30													.19		.49					.05	.32		.15	.02	.27					.78	.0
OAKLAND	7.39			.05					.32					.34	.25	.34	.87				.42	1.45	.32	1.21	.22			.43		.22	.75	.2
OAKLAND WB AP R	5.69			.01				.23	T				T	.03	.22	.60	.26			T	.76	.68	.26	1.11	.02	T		.43	T	.49	.10	.4
OAKVILLE 1 WNW	8.60								.12	.05			.04	.01	.34	.16	.09				.88	2.82	.64	.40	.20	.25	.01	.59	.01	.14	1.71	.1
OCCIDENTAL	8.33								.10							.45	.01				.66	1.84	.87	.79	.40	.30		.47	.17	.07	2.15	.0
OCEANSIDE PENDLETON	3.73		T	.04			.51	.35	.02			.20		.03		.29	.83	T			.13	.29	.67		.02			.23	.01	.02	T	.0
OCOTILLO	.70							.05				.01	.08				.30	T					.26									
OJAI	8.19						.06					.73	.10	.18	.70	1.71	1.03	.09			.65	.45	.93	.02				.95			.49	.1
OLINDA	4.87	.04					.02	.33				.27	.05	.13	T		1.98	.03				.87	.31						.59			.2
ONO	5.85								.02		.05			.88	.18	.28					.30	.80	1.11	.26	.05	.35	.09			.50	.98	
OPIDS CAMP FC 57 BF	12.13						1.38	.17				.38	.32	.64	.12	1.09	3.27	.18			.26	.74	1.42					1.31	.28		.14	.4
ORANGE COVE	5.05	.05					.44							.26	.03	.95	.35	.23			.07	.36	1.13		.15			.16	.10			.7
ORICK PRAIRIE CR PARK	9.43					.29	.10	.37	.29	.09	.07	.02		.29	.04	.23					.27	.70	.14	.67	.47	1.52			.02	1.08	2.10	.6
ORINDA BOWMAN	10.20			.06				.06	.25				T	.21	.72	.10	1.06				.93	2.00	.53	1.32	.18	.16		.57	.06	.24	1.60	.1
ORLAND	3.93										.04		.01	.04	.07	.46					.32	1.28	.85	.24	.01	.05				.04	.52	
ORLEANS	6.00					.01		.11	.46	.03	.09			.02	.36	.04					.04	1.44	.15	.23	.33	.74			.05	.72	1.02	.1
OROVILLE 1 WSW	5.16								.05				.01	.56	.33	.52					.39	.99	.62	.59	.33	.10					.65	.0
OROVILLE 7 SE	5.40								.30					.45	.35	.90					*	*	1.15	.25	.50	.10				.30	1.10	
OROVILLE BRIDGE	5.54						T		.07				.05	.63	.17	.69					.15	1.10	.84	.48	.50	.12					.74	
OXNARD	6.87						.01	.01				.38			1.13	.79	1.91	.11				.67	.37		.07			.67	.21		.17	.3
OZENA	4.08	T					.20	.13				.50	.09	T		.39	.21				.38	.09	1.12	.12				.77			.08	
PACIFIC HOUSE	13.83						.38		.35		T	.31	.53	.97		.98	1.33	.36			.32	1.34	1.42	.34	1.01	.44	.10		.45	.64	1.29	1.2
PACOIMA DAM FC 33 AE	6.13						.27	.02				.34		.05	.50	.62	.87	.06			.18	.45	1.65	.01				.70	.03		.17	.2
PAICINES OHRWALL RCH	5.46								.15				.26	.08	.14	.84	1.28				.28	.21	.98	.36	.26			.24	.12		.17	.0
PALMDALE	2.94						.39	.30				.47	.04	T		.12	.16				.08	.27	.81					.27	.03			T
PALMDALE CAA AP	1.87						.35	.21			.13	.23	.02		.01	.10	.01				.23	.22	.17					.19			T	
PALM SPRINGS	1.63						.39	.03				.02	.02	.01		.03	.79				T	.02	.28					.01	.03			
PALO ALTO CITY HALL	5.21			T	.02		T		.18	.03				.25	.12	.06	1.52				.19	.80	.59	.39	.28	.02	.03	.25	.09		.36	.0
PALOMA	10.10						.57		.89	.02		.05	.35	.07	1.10	.98	.61	.05			1.15	1.55	.24	.47	.09			1.07	.14		.53	.1
PALOMAR MTN OBSY R	12.55	T	T	T			1.10				.09	.63	.25			1.71	3.01	.01			.79	2.17	1.48					1.05	.05		.01	.2
PALOS VERDES EST FC 43 C	5.01											.45			.02	.31	1.95	.03			*	.96	*		.47			*	.82			
PANOCHE	5.04						T	.04				T	.04	.04	.27	.97	2.00	.10			.43	.27	.27	.03	.03			.20	.06		.18	.1
PANOCHE JUNCTION	3.23								.13							.63	.43	.66			.23	.04	.47	.10	.11			.18	.06			.1
PARADISE	11.31							T	.01	.06			.11	1.10	.22	1.74	.01				.25	2.39	1.34	.90	.98	.16				.03	1.98	.0
PARKER RESERVOIR	1.06							.54					.12	.03			.05	.04					.22						.06			
PARKFIELD	8.42	.86					.07	.06		.04		.18		.10	.25	1.48	1.35	.78			.18	.80	.80	.14				.42	.45		.16	.3
PASADENA	5.93	T					.43	.01				.21	.03	.04	.14	.54	2.01	.09			.20	.51	.58					.81	.02			.3
PASKENTA RS	5.36									.07	.12			.59	.22	.32					.72	1.16	.65		.25	.01					1.25	
PASO ROBLES	6.35						.06		.06			.20	.04	.16	.44	1.43	.67	.27			.71	.17	.36	.07	.06			.99			.54	.1
PASO ROBLES CAA AP	6.45						.07		.07		.19	.07	.11	.23	.75	.96	.87	T		T	.70	.65	T	.04	.02			1.04	.02		.38	.2
PATTIWAY	4.69	.28						.78		.05		1.30	.05			.32	.15					.23	.86		.04			.23	.28			.1
PAYNES CREEK	6.84								.24					.05	.65	.41					.40	2.19	1.05	.19	.28	.18				.05		1.1
PETALUMA FIRE STA 2	5.21			T					.11						.23	.02	.07				.46	1.41	.39	.59	.21	.20		.56		.19	.75	.0
PIEDRA	6.78	.04					.42	.02		.02			T	.66	.02	.96	.60	.68				.50	1.63		.22	.14			.35		.07	.4
PINE CANYON PS FC321E	6.94	.11					.48	.04				.40	.09	.22	1.15	.58	1.14	.17			.12	.56	.92					.86			.10	
PINNACLES NM	5.93						.15		.09				.25	.19	.60	.62	.60	.29			.64	.58	.60	.16	.03			.58	.15	.03	.24	.1
PISMO BEACH	8.08	.05					.07	.11	.11			.19	.10	.26	.36	2.57	.09	.15			.94	.03	.67	.08	.27			1.43			.48	.1
PIT RIVER PH 5	16.07								.22				.11	.57	.69	.46		.79			2.05	2.24	1.15	1.18	.81	1.83			.36	1.79	1.56	.2
PITTS RANCH	8.75									.09					.32	.42					.66	2.63	.94	.41	.17	.25		.27	T	.07	2.46	.0
PLACERVILLE	13.87						.12	T	.28			.01	.06	.32	.88	1.36	1.84	.06			.39	1.76	2.00	.75	.60	.25	.08		.18	.20	3.18	.0
PLACERVILLE IFG	14.80						.29		*		.32	T	.03	.55	.54	*	*	3.44			.35	1.06	*	*	3.93	.25	.13		.40	*	*	3.51
PLYMOUTH	11.15						.08		.19					.29	.38	.71	1.38	.04			.20	.90	2.06	.32	.70	.16			.13	1.70	.20	1.71
POINT ARENA	5.51						.12		.15	.14	T				.02	.35					.61	1.10	.46	.17	.07	.26	T	.18		.20	1.53	.15
POINT ARGUELLO USCG	4.88						.09		T		.22	.10	.02	.11	.57	.89	.17	.02			.88	.67		.32	.12			.27			.30	.13
PT PIEDRAS BLANCAS	10.34								.19		.30		.32	.25	1.52	1.10	.87	.05			1.28	.59	.04	.51	.02			2.46		.04	.51	.29
POMONA	6.56	.37					.66	.03				.12	.43	.01		.41	1.70	.03			.15	.53	.99					.70				.43
PORT CHICAGO NAVAL DEPOT	5.11								.19					.04	.24	.20	.97				.23	.75	.65	.15	.45	.18	.02	.31	.04	.05	.54	.10
PORTERVILLE	5.15	T					.22	.23		.03			.23	.18	.08	.44	.29	.98				.58	.68	.01	.08	T		.02	.69			.41
PORTOLA	4.55	T					.26	T	.13	T			.06	.14	.50	.37	.08	T			.35	.78	.40		.11	.06				.04	1.27	T
POSEY 3 E	12.84	.51					.63	.52		.41		T	.90	.51	.12	.96	1.37	.87	.59			.73	1.54	T	.76	.41			.73		*	1.28
POTTER VALLEY PH	8.11							.01	.05		*		.09		.49	.24					.91	1.58	.65	.39	.60	.48			.02	1.60	.83	.17
QUINCY RS	9.65						.30		.29	.02	.10	T	.03	.20	.54	1.12	.06	.02			.22	2.01	1.08	.15	.61	.33	.01				2.52	.04
RAMONA SPAULDING	8.35	.01	.10	.01			1.01	.48				.54	.27	.05		.19	1.47	.02			.06	.59	2.71		.01			.33	.25	T		.25
RANCHITA	6.28	.11					*	1.15				.94	*		1.04		.11	*			.45	*	1.39						1.09			
RANDSBURG	1.96						.25	.35				.16			*	.15		.08		.13		.14	.34					.25	.10			.01
RAYWOOD FLATS	14.82						2.17	.53				.48	.62			1.95	2.96				.28	2.81	.80					.23	.05		.10	1.84
RED BLUFF WB AP R	5.57							.18	T		T		.37	.17	.54						1.79	.35	T	.24	.53	T			.04	1.03	T	.33
REDDING FIRE STA 2	6.39								.14						.59	.01					.82	.64	.94	.61	.50	.11			.06	1.57	.34	.06
REDLANDS	4.58	.02					.41	.31				.53	.03	.10		.25	.85					.54	.61					.27	.61			.05
REDWOOD CITY	6.52			.07			.02		.18				.04	.17	.14	.58	.91	T			.49	1.09	.29	.90	.31	.11		.35	.06	.04	.70	.07
REPRESA	7.58		T				T	.05	.20	.02			.42	.46	.60	.39	.58				.76	.95	.19	.66	.28	T		.04	.12	.46	.64	.76
RICHMOND	6.89			.03					.21				T	.07	.18	.34	.59				.26	.66	.98	1.72	.40	.15		.39	.01	T	.68	.22
RICHMOND FIELD STA	7.47			.03					.22					.11	.16	.21	.68				.34	1.13	.44	1.65	.83	.12	.39		.10	.02	.88	.16
RIVERSIDE FIRE STA 3	3.58	.20					.53	.08				.26	.10			.33	.85	.01			.07	.33	.24					.31	.03			.24
RIVERSIDE CITRUS E S R	3.26						.05	.70				.16	.04				1.10					.43	.33						.44			.01
ROCKLIN	6.73								.20					.10	.76	.75	.52					.92	1.20	.10	.70	.05			.10	.04	1.25	.04
SACRAMENTO WB AP R	5.62						.01	.08	.03				.52	.18	.26	.43	.26				.90	.69	.12	.54	.03			.11	.06	.45	.31	.64
SACRAMENTO WB CITY R	5.93						.03	.09	.03				.22	.15	.52	.42	.21				.94	.62	.05	.70	T			.11	.10	.58	.40	.76
SAGEHEN CREEK	8.23				.01		.43		.17		T	.08	.25	.10	.94	.58	.12				.77	1.21	.47	.14	.13	.12			.08	.16	2.43	.04
SAINT HELENA	8.59							T	.10			T	T	.09	.38	.01	.05				.99	2.63	.57	.57	.22	.15		.62		1.03	1.00	.18
SAINT JOHN	3.71													.43	.10	.39					.18	1.38	.18	.25	.14	.20					.46	
SAINT MARYS COLLEGE	7.86			.10					.30					.17	.32	.28	1.23				.60	1.10	.78	.92	.11	.13		.45		.10	1.22	.05
SALINAS CAA AP R	4.73					T	.03	T	.11		.01	T	.24	.10	.70	.83	.01				.31	.70	T	.70	.01	.05		.38	T	T	.42	.13
SALINAS DAM	7.66						.02	.06	.02	.01		.09		.18	.51	1.40	.92	.35			.06	.76	1.17		.28			.96	.39		.21	.27
SALSIPUEDES GAGING STA	6.48	.07					.46					.65	.05	.04	.22	.73	.60	.09			.67		.76		.04			1.00	.05		.94	.11
SALT SPRINGS PH	13.58						.24		.27	T	.05	.04	.58	.23	.95	1.94	1.53	.27			.88	1.36	1.00	.19	.67	.26		.05	.35	.24	2.20	.28
SALYER RS	6.49						.12		.50	.10	.05		.01		.15	.20					.38	1.46	.21	.33	.06	.68	.07	T		.21	1.48	.48
SAN ANDREAS 3 S	7.75								*	*	.25			.32	.42	*	*	2.36			.14	.56	*	*	2.21	.05		.10		*	*	1.34
SAN ANTONIO CN MOUTH	9.50	.57					1.09	.66		.02		.45	.01	.26	.04	.55	2.46	.33				.76	.87		.01			.90	.30			.22
SAN BERNARDINO CO HOSP	6.38	.02					.73	.14				.42	.42	.02		.30	1.30				.06	.60	1.57					.52	.06			.22
SAN CLEMENTE DAM	7.82						.43		.10				.29	.27	.62	.78	.74	.07			.33	1.13	1.02		.36	.04		.57	.19		.43	.45
SANDBERG PTL STA FC130B	3.83	.08					.05					.65			.15	.54			.35			.31	.84					.86				T
SANDBERG WB //R	3.25						.06		T		.18	.59	.04	.02	.25	.70	.07	.02			.27	.67	.04					.30			.01	.03
SAN DIEGO WB AP R	3.98		.01				.69	.01	T		.13	.35	.05			.01	1.32	.02			.11	.19	.38	T	.14			.34	.18	T	.04	.01
SAN DIMAS FIRE WDN FC 95	6.88	.49					.11	.68				.23	.21	.16	.01		2.36	.07				.73	.77		.01			.04	.80			.21
SAN FERNANDO	5.74	.01					.15					.19		.02	.48	.63	.78	.05			.17	.45	.94	.03				1.30			.04	.50
SAN FRANCISCO WB AP R	9.01			.20		T	T	.17	.02		T		.04	.07	.40	.96	.34			T	1.51	.57	.41	1.51	.14	T		.42	.11	1.05	.11	.98
SAN FRANCISCO FOB R	8.22			.09				.15	.04				.01	.29	.20	.73	.11				.50	1.05	.72	1.90	.18	.01		.50	.04	.65	.23	.82
SAN GABRIEL CANYON PH	7.86	.04					1.03	.09				.41	.27	.02	.02	.62	2.17	.27			.16	.68	.62					.99	.04		.03	.40
SAN GABRIEL DAM FC425BF	9.19	.01					1.21	.06				.37	.25	.03	.02	.82	2.85	.34			.18	.63	1.13					1.07	.01			.21
SAN GABRIEL FIRE DEPT	6.51						.57	.05				.19	T	.05	.13	.51	2.18	.23			.16	.63	.70					.81	.03			.27
SAN GREGORIO 3 SE	10.40			.14			.02	T	.27	.02			.07	.18	.23	.81	.44				1.12	1.57	.55	1.34	1.55	.10		.69	.17	.05	1.06	.02
SAN JACINTO	6.08		T				1.01	.03				.33	.19			.49	1.80				.03	.45	1.05	.08	.07			.30	.19			.06
SAN JOSE R	4.83			T			.01	.05	.11				.13	.02	.60	1.16	.32				.27	.80	.03	.23	.02	T		.48	.10	.13	.25	.12
SAN LUIS OBISPO POLY	8.40	.25					.12	.23	.02	.09		.22		.25	.32	1.49	.98	.23			.12	.90	.72	.01	.35			.64	.56		.35	.55
SAN MARCOS RANCH	11.50						.24	.16			.48	*	.45	.28	.12	1.90	.98	.25				1.70	3.20		.03			1.19	.21			.31
SAN MATEO	6.51			.07			T		.24	.01			T	.07	.06	.32	.97				.32	.92	.53	1.50	.13	.10		.37	.18	.01	.59	.17
SAN PEDRO	5.40		.01	.04			.25	.15			*	.11	.03			1.37	1.35				.37	.58	.12		.26			.59				.17
SAN RAFAEL	8.06			.17					.13					.20	.55	.02	.47				.92	1.18	.78	.95	.36	.11		.58	.03	.23	1.25	.13

See reference notes following Station Index.

DAILY PRECIPITATION

Station	Total	1	2	3	4	5	6	7	8	9	10	11	12	13	14	15	16	17	18	19	20	21	22	23	24	25	26	27	28	29	30	31
SANTA ANA FIRE STA	4.41		T				.48					.27	.18			.39	1.56	.5	T		.18	.47	.19		T			.6			T	.11
SANTA ANA RIVER PH 1	9.00	.25		T			1.03	.29				.55	.23	.45		.36	2.16	.1				.76	1.41		.21			1.	.22			.15
SANTA ANITA FERN FC 432	9.86						.93	.26				.40	.39	.13	.30	.85	1.13	.34			.18	.65	1.11					.78	.11		.4	.36
SANTA BARBARA	6.20						.01					.38	.12	.10	.16	1.50	.9	.1			.66	[illegible]	.59	.13	.26			1.5			.17	.18
SANTA BARBARA CAA AP	6.01						.07				.28	.15	.09	.19	.35	1.66	.08	.17			.7	.44		T	T			1.8			.6	.56
SANTA BARBARA TV PEAK	D12.66	T					.30			D.30		.45	.25	.40	1.10	2.00	1.40	.6			.86	.35	1.4	T				1.23	.4		1.5	.3
SANTA CLARA UNIVERSITY	4.81						.01		.21				.06	.10	.40	.85	.75				.1	.89	.06	.2	.0			.5	[illegible]	.1	.34	
SANTA CRUZ	10.06			.22					.23			.01	.44	.83	.34	.80	.75				1.3	1.	.23	.4	.1	.39		[illegible]	[illegible]	[illegible]	.4	.18
SANTA FE DAM	6.57						T	.57				.17	.59	.27	.26	T	1.59	.5				.42	.54						.40			.1
SANTA MARGARITA 2 SW	10.86	T					.16		.17	T	.14	.07	.19	.65	.89	1.82	1.13	.67			1.	.8	.59	.19	[illegible]			1.4	[illegible]		.11	[illegible]
SANTA MARGARITA BOOSTER	11.38	.13					.15		.07	.03		.15		.24	.66	2.12	1.55	.78	.03	T	.34	.3	1.12	[illegible]	.45			.88	.78	.2	.54	.4
SANTA MARIA	6.41	.14						.42		.09		.28	.38	.09	.33	.61	1.14	.09	.0		.1	.77	.42		.11			.88	.21	T	.28	.23
SANTA MARIA WB AP R	4.68					T	.22		.03		.19	.02	.19	.22	.23	.54	.18	T			.74	.45		.3	.01			1.4			.2	.39
SANTA MONICA	5.44	.03	T				.31					.17	T	T	T	*	*	.31			.31	.48						1.15	.28		*	.6
SANTA MONICA PIER	6.80		T				.23		T			.13	1.00	T	.24	.95	1.36	.40			.?9	.4	.49		T			.79	[illegible]		[illegible]	.1
SANTA PAULA	8.41	.01					.05	.30				.32			1.43	1.08	1.84	.1				.7	1.13		.1			.65	.3			.45
SANTA ROSA	6.87				T				.06	.08		T		.04	.3	.61	.04				.3	1.47	1.04	.6	.44	.74		.15	.05	.01	1.18	.4
SANTIAGO DAM	5.71	.04		.02			.12	.32				.39	.10				2.36	.14				.76	.3						.45			.36
SAUGUS POWER PLANT 1	7.16	.01						.61				.20		.19	1.03	.38	1.77	.12	.03			.64	1.4	.4	.14				.63			.13
SAWYERS BAR RS	4.57			.02			.03		.17		.15			.02	.2	.12					.16	.21	.1	[illegible]	.16	.27	.6			.17	1.1	.71
SCOTIA	8.23			.02	T		.34	.01	.42	.38	T		.02	.02	.03	.14	T				.18	1.75	.47	.49	.35	.5	.1	T		.56	1.	.52
SEARSVILLE LAKE	9.09			.30			.06		.23	.02				.23	.15	1.00	1.05				.24	.4	1.5	.24	.8	.2	[illegible]	.8	.1	.1	1.	.07
SEPULVEDA DAM	3.87						T	.04				.06		.11	.20	.17	1.36	.5				.6	.65	.6				.12	.66			
SHASTA DAM	11.15								.05	T				.91	.29	.21					.45	2.31	1.30	.71	.53	.68			.1	1.78	1.81	[illegible]
SHELL ABS PLANT	5.80	.09					.26	.34				.45	.07	.13	.02		2.24	.1				.34	.63					.13	.42			.13
SHINGLE	12.55						.02		.38					.44	.48	1.52	1.58	.6			.34	1.	[illegible]	.34	.8	[illegible]	.0		[illegible]	.21	2.3	.4
SIERRA CITY	16.33						.53		.57	T	T	.18	.07	.32	1.37	1.61	.07	.8			.4	[illegible]	1.98	.35	.8	1.	T		.1	.48	4.	.2
SIERRA MADRE 1 N	7.48						.85	.02				.40	.03	.16	.08	.65	2.15	.27			.18	.54	.12					.95				.28
SIERRAVILLE RS	5.74						.51		.07			.07	T	.01	.43	.76	.30				[illegible]	1.7	.49		.07	T	[illegible]		.01	T	1.57	.27
SIGNAL HILL FC 415	4.78						.16	.04				.14	.34			.86	1.51				.30	.63	.13					.57				.10
SKAGGS SPGS LAS LOMAS	10.68								.09	.05			.01	.15	.40						.43	2.77	1.50	.65	.27	.24		.45	.11	.13	2.80	.1
SLOAT	7.72						.25		.22				.26	.11	.47	.91					.24	1.6	.89		.4	.49			T			2.4
SLOUGHHOUSE 6 SE	8.13								.13					.50	.10	.70	1.44				.34	.6	1.4	.3	.70	.25			.04	.1	1.4	.22
SMITH RIVER 3 WNW	7.54						.27	.50	.46					.12	.15			.21	.05	.02	.10	.16	.14	.53	.29	.54	.3			.10	1.50	1.18
SNOW CREEK UPPER	5.57							.73				.15	.09	T			1.65	.66				.09	1.38						.82			
SODA SPRINGS //	14.23						.54		.41	.08	.12	.11	.49	.34	.88	1.38	.84	.12			.14	1.84	1.58	.34	.64	.5	.11		.19	.34	3.	.14
SOLEDAD	4.30						.15		.09				.10	.07	.31	.50	.62	.29			.16	.31	.49	.1	[illegible]	.0		.42	.10	.3	.17	.3
SOMIS 3 NE	6.55							.12				.23			1.48	1.20	1.06	.22				.62	.57						.67			.38
SOMIS 3 NW	8.00							.09				.47			1.88	.88	1.68	.12				.65	.75	.4				*	.78			.66
SONOMA	6.65							T	.10						.41		.14				.72	2.05	.56	.6	.16	.14		.53		.21	.97	.06
SONORA	11.06	.07					.09		.17			T	.30	.22	.78	2.00	1.63	.32	T		.67	1.10	1.24	.23	.99	.03		T	.08	.48	.53	.73
SO ENTRANCE YOSEMITE NP	17.20						.65						1.05	.42	.65	2.54	3.81				1.19	2.03	1.82	.34	.58			.26	.03		1.83	T
SPADRA PAC FC 356 C	6.26	.38					.62	.06				.28	.34	T		.29	1.45	.04			.16	.59	.86					.90				.29
SPRECKELS HWY BRIDGE	4.12						.16		.10			.03	.10	.08	.26	.59	.79				.16	.15	.74		.28	.02		.27			.25	.14
SPRINGVILLE 7 ENE	11.05		.44				.61	.59		.22			.39	.56	.08	1.07	1.05	.04	.5			.83	1.45		.43	.56			.45			.88
SQUAW VALLEY LODGE	9.04						.28	T		.21	.29	T	.12	.14	1.12	.69	1.00				.81	1.49	.55	T	.42	T			.12	.10	1.10	.60
SQUIRREL INN 1	11.86	T	T				1.14	1.00	T			.86	T	.70		.34	2.60	.10			T	.95	2.10					1.10	.45			.52
SQUIRREL INN 2	13.16	.01	.03				1.36	.62				1.00	.63	.40		.35	3.15	.10			T	.85	2.03	T				1.88	.35			.40
STOCKTON CAA AP	5.60						T	T	.13				T	.18	.31	1.06	.46				.70	1.07	.26	.36	.08	.01		.19	.22	.02	.41	.14
STOCKTON FIRE STA 4	4.90						T		.08					.12	.14	.16	1.30				.24	.45	1.02	.09	.40	.02		.17	.10	.17	.34	.1
STOCKTON MOWRY BRIDGE	4.56						T		.06	.03				.01	.25	.44	1.12				.37	.69	.27	.42	.14	.02		.24	.24	.01	.25	T
STONYFORD RS	5.84			.02							.05			.08	.37	.48					.52	2.31	.51	.35	T	.03		.01	.06	.23	.82	
STONY GORGE RESERVOIR	5.39								.04		.06		.08	.15	.49						1.47	1.14	.37	.68	.05					.61	.25	
STRAWBERRY VALLEY	20.26						.28		.75	.03	.05	.03	.37	.55	2.62	.24	.35				2.02	2.83	1.3	1.74	.9	.18		T	.27	1.60	3.17	.98
SUNLAND	5.03		T				.16					.37	.19	.13	.17	.53	.82	.13			.51	.12	.83	.01				.85	.2		.4	.15
SUSANA KNOLLS	5.40						.16	.27				.14			.67	.45	1.20	.07				.66	.88	.05	.03			.19	.56			.07
SUSANVILLE	3.33			T			.03		.01		.01			.04	.11	.41	.19				.22	.59	.18	.06	.02	.04				.02	1.00	.40
SUSANVILLE AP	3.41			.02					.25		.02	.01	.05	.15	.54	.38					.06	.43	.14	.03		.03				.30	1.00	
SUTTER HILL RS	9.20						.03		.20				.02	.56	.39	.70	1.37	.08			.23	.73	1.97	.26	.84	.03				.14	1.12	.53
TABLE MOUNTAIN	6.15	.08	T	T			1.50	.16			T	.42	.09	.10	T	.37	1.82	T			.30	.3	.35		T			.43	.23		T	T
AHOE	6.57						.15		.15	T	T	T	.04	.01	.28	.78	.95	.01			*	1.40	.56	T	*	.08	T		.14	.03	1.40	.59
EHACHAPI	3.52	.17					.42		.02	T		.23	.12	.03		.53	.06	.07			.32	.09	.50		.20			.21	.05	.04	.19	.27
EJON RANCHO	3.44	.08					.67	.28	.10			.40	.08		T	.30		.19			.05	.02	.61		.24			.14	.02		.20	.06
HERMAL CAA AP	.46						.07					.04	T			T	.28				T	T	.07					T				
HOUSAND OAKS 2 N	5.71						.70					.22		T	.72	*	1.63	.28	T	T	T	.63	.64	.05	.16			T	.62	.02	T	.04
HREE RIV EDISON PH 2	8.84	.10					.67	.06	.01	.06			.10	.30	.12	1.30	.50	.61			.37	.21	1.37		.20	.29		.45	.01		.15	1.96
IGER CREEK PH	14.48						.24		.42		.05		.74	.44	1.70	.99	2.20	.14			.75	.95	1.12	.44	1.19	.16		.12	.26	.29	2.04	.24
OPANGA RS FC 6	9.60	.23					.29					.29		.11	1.17	1.33	2.57	.10			.32	.65	.71	.07				1.19	.05		.39	.13
ORRANCE	4.73						.10	.07				.20	.02	.03	.31	.69	1.52	.02			.39	*	.47	.04				.60				.27
RACY CARBONA	3.67								T					T	.17	.10	1.60				T	.16	.47	.14	.35	.14		.19	.05	.18	.12	
RACY PUMPING PLANT	3.78								.02					.11	.18	.60	.78				.30	.73	.44	.12	.10	.02	.02	.22			.12	.02
RONA	1.41							.58									.18					.38	.21						.06			
RUCKEE RS	7.67	T					.28	.03	.20	.02	T	.03	.18	.08	.37	1.03	.55	T			.08	1.24	.68	T	.18	.13			.13	.09	1.71	.66
JLELAKE //R	.93			.01					.07	.02						.18					.01	.02		.01	T	.03			.05	.53		
URLOCK	5.68						.01		.29					.01	.12	.78	1.50	T			.14	.34	.65	.05	.38	.05		.26	.06	.01	.19	.84
URNTABLE CREEK	10.74								.10					.73	.22	.28	.01				.52	2.31	1.54	.70	.55	.98	T		.22	1.11	1.37	.10
USTIN IRVINE RANCH	4.95			.10			.12	.18				.30	.52			*	2.37	.11			*	.65	.27					.02	.25			.06
WENTYNINE PALMS	.44						.24				.16										T	.04										
WIN LAKES	11.84	.03					.40	T	.36	.17	.19	.18	.22	.15	.86	1.22	1.15	.10			.96	1.27	.67	.06	.41	.16		.08	.38	.12	2.49	.21
KIAH	5.63						.01	.01	.20		T				.35	.08					.88	1.23	.53	.30	.35	.19				1.17	.31	.12
KIAH 4 W	8.83						.03		.16	.09	.04		T		.10	.76					.49	2.10	.71	.63	.40	.57	.05	.02	T	.10	2.43	.15
NION OIL STEARNS ABS	6.08	.07						.60				.24	.03	.16	.01		2.08	T	.15			.88	.39						.61		.26	.60
C L A	5.71	T					.23	.06				.12	*	.02	.38	1.45	*	1.37			.27	.51	.63					.63	.03			.01
PLAND	7.71	.54					1.12	.07				.25	.22		.01	.62	1.82	.05			.19	.70	1.02		.03			.80			.01	.26
PPER LAKE 7 W	8.03						T	.03	.21		T	.10	.03	.02	.46						1.52	1.64	.71	.34	.35	.40			.3	.92	1.09	.18
PPER LAKE RS	7.70					.01		.01			.21	.02	*	*	.56						1.12	2.23	*	1.22	.37	.12			.06	1.15	*	.62
PPER MATTOLE	11.98					.15	.10	.26	.40	.04			.19		.41						1.19	1.77	.60	1.15	1.32	.35				2.10	.97	.98
ACAVILLE	6.85								.23				.22	.03	.25		.50				.92	1.87	.48	.56	.03	.05		.70	.21		.80	
ALLEY CENTER 3 NE	7.62	.08		.08	.09			1.21		.03		.40	.35				1.60	.40				.66	1.66	.10					.80			.16
ALYERMO RS	3.10						.27	.87				.38	T			.43	.25				.07	.18	.50					.55				
N NUYS CITY WHSE FC 15	4.66						.01	.05				.06		.18	.20	.28	1.44	.12	.01			.54	.76	.14	T			.07	.80			
NTURA	6.33						.03					.32			1.28	.68	1.57	.08				.63	.60					.71	.12			.31
CTORVILLE PUMP PLANT	1.24	T					T	.44				.22	.03	.02			.06					.08	.19						.20			
NCENT PATROL STA FC120	2.21						.30	.48				.16	.07			.20	.11				.08	.24	.57									T
NTON	2.39						.16		.07	T	T	.02	.09	.04	.24	.15	.08				.17	.28	.08		.05	.04	T			T	.92	
SALIA	4.08	T					.45	.01						.05	.03	.59	.17	.48			T	.41	.61		.31			.19	.30			.48
STA	6.25			.05			.83	.20	.02			.44	.28	.01		.39	1.17	.08			.13	.50	1.36		.01			.67	.02			.09
LCANOVILLE	15.78						.34	T	.47	.02			T	.71	.81	1.60	1.55	.15			.46	1.57	1.97	.68	1.26	.39	.28	.01	.26	.40	2.36	.49
LLMERS	20.28								.06	.11		T		.27	.65	.23	.01				.56	5.60	2.18	1.46	4.86	.27	T		.05	.76	2.98	.23
LTA PH	6.44								.34			T	.58	.29	.55	.32					1.12	1.05	.53	.23	.20	.02		.01	.01	.08	1.09	.02
LLACE	6.45								.07				T	.15	.32	.37	1.34				.42	2.02	.95	.33	.22	.05		.06	.12	.03		
LMAR SCHOOL	5.31				.16				.22					.12	.04	.27	1.14				.28		.81	.31	.32	.14		.38	.05	T	1.07	T
LNUT CREEK	5.98			T					.13					.12	.10	.17	1.30				.31	.80	.77	.20	.38	.23		.46			.93	.08
LNUT CREEK 4 E	5.72			.06					.20					.08	.27	.19	1.21				.21	.73	.79	.36	.23	.18		.46	.02		.70	.03
LNUT GROVE	4.41								.07					.06	.15	.55	.82				.60	.68	.38	.46	.12			.25		.05	.20	.02
LNUT PATROL STA FC102B	5.56						.48	.02				.29	.07	.03		.35	1.61	.04			.15	.75	.64					.93				.20
RNER SPRINGS	7.80	.20					.95	.21				.70	.43	.22		.40	1.89				T	.41	1.47					.40	.50			.02
SCO	3.01	.05					.48	.20		.05		.02	.03	.14	.04	.20	.09	.15			T	.43	.43		.21			.17	.21			.11
TSONVILLE WATERWORKS	7.80				.04				.19				.31	.15	.31	.92	1.43				.29	.45	1.36	.07	.44	.16	.01	.50	.09	.01	.92	.15
AVERVILLE RS	5.81									.06	.05		.01	.15	.09	.13	T				.31	1.41	.79	.63	.10	.22	T			.20	1.61	.05
ED 1 S	D6.75			.01			.05		D.05	T		.05		.06		.17					.24	2.51	.52	.59	1.27	.14	.02			.13	.92	.02
STHAVEN	2.84						.18					.05	.01	.12	.02	.44		.49			T	.45	.31		.09	.02		.11	.24	T	.18	.13
ST POINT 3 SW	11.70						.10		.35		T	.05	.52	.47	1.23	1.00	1.66	.09			.62	1.16	.32	.60	.90	.17		.06	.05	.23	1.83	.29
EELER	7.51							.15	.45		.02				.38	.05					.81	.81	.34	.47	.89	.10				1.92	.47	.65
ITE MOUNTAIN 1	3.05	.15					.04	.16		T		T	.18	.08		.33	1.17					.33	.09		T				.52			T
ITE MOUNTAIN 2	2.39	.17					.27	.38		.04		.08	.36	.08		.38	.18				T	.09						T	.27			.09
ITE ROCK	8.24									.20				.46	.18	.95	1.37	.05			.35	.88	1.32	.39	.47	.18	.02		.02	.33	1.16	.21
ITTIER FC 106 C	5.12						.38					.16	.02	.01	.02	.35	1.60				.18	.62	.64					.87				.27

See reference notes following Station Index.

DAILY PRECIPITATION

Station	Total	1	2	3	4	5	6	7	8	9	10	11	12	13	14	15	16	17	18	19	20	21	22	23	24	25	26	27	28	29	30	31
WILLIAMS	3.40								.02		.01		T	.03	.05	.49	T				.26	1.76	.62	.04	.18				.17		.32	
WILLOWS	3.51								T		.04			T	.07	.44					.27	1.16	.74	.18	.07	T					.54	
WINTERS	5.53													.24	.40	.21	.24				.45	1.42	.81	.38	.13	.06		.35	.32		.52	
WOFFORD HEIGHTS	3.74	[illegible]					.05	.02				.06	.02	.07	.02	1.06	.22	.12			.44	.20	.68	T	T			.20	.24		.08	.26
WOODFORDS	3.94						.09	T			.07	.15	.08		.41	.26	1.13				.38	.47	.01		T				T		.79	T
WOODLAND 1 WNW	4.14								.05	T				.12	.09	.07	.16				.22	.98	.91	.40	.15	T		.04	.11	.15	.67	.02
WRIGHTS	13.01			.21					.22				.45	.25	.62	.97	1.74				.53	1.16	2.64	.59	.81			.98	.32	.04	1.25	.23
YORBA LINDA	4.71						.40					.40	.10	T		.85	1.04	.05			.31	.58	.21					.53			T	.24
YOSEMITE NP	10.21						.60		.11		T		.24	.02	.54	1.76	2.04	.17			1.13	1.08	1.02	T	.18			.02	.01	T	1.15	.14
YREKA	1.31				.05				.02			.01			.19		.33						.10			.04	.06				*	.51

DAILY SOIL TEMPERATURES

Depth in Soil		1	2	3	4	5	6	7	8	9	10	11	12	13	14	15	16	17	18	19	20	21	22	23	24	25	26	27	28	29	30	31	Average
DAVIS AGRICULTURAL COLLEGE																																	
4 Inches (a)	MAX	57	61	62	63	63	59	60	63	62	63	60	65	60	57	55	57	63	67	67	68	59	57	63	60	60	67	63	59	60	58	63	61.
	MIN	44	44	48	49	47	48	46	48	46	49	46	48	45	49	46	50	49	51	50	56	54	51	55	51	51	51	53	51	52	53	51	49.
RIVERSIDE CITRUS EXPERIMENT STATION																																	
STATION 1 12 Inches (b)	MAX	55	55	56	57	58	57	54	54	54	53	53	53	53	55	55	57	58	59	60	60	59	58	58	57	59	60	59	58	59	59	59	56.
	MIN	54	54	53	54	55	54	51	52	53	51	52	52	52	53	54	54	56	58	58	59	57	57	57	56	57	57	58	56	57	58	57	55.
STATION 2 18 Inches (c)	MAX	52	52	51	51	51	51	51	51	51	51	51	51	50	50	51	51	51	52	53	53	53	54	54	54	54	54	54	54	53	53	54	52.
	MIN	52	51	51	51	50	51	50	50	50	51	51	50	50	50	50	50	51	51	52	53	53	53	54	53	53	53	54	53	53	53	53	51.
SALINAS																																	
6 Inches (d)	MAX	58	58	58	58	58	58	59	60	54	58	55	-	-	-	55	58	60	60	-	55	60	58	60	61	60	57	58	61	58	59	58	58.
	MIN	48	49	48	48	50	48	53	48	50	48	48	49	-	-	-	50	48	50	51	-	52	54	54	52	51	52	51	52	55	53	53	50.
SAN DIMAS TANBARK FLAT																																	
		12:02 P.M.							10:24 A.M.		3:51 P.M.			3:37 P.M.					11:40 A.M.	10:53 A.M.	11:01 A.M.			10:12 A.M.		12:55 P.M.			2:51 P.M.		9:42 A.M.		
1.5 Inches (e)		45	-	-	-	-	-	-	43	-	47	-	-	45	-	-	-	-	52	49	49	-	-	47	-	50	-	-	49	-	45	-	
4.5 Inches		44	-	-	-	-	-	-	43	-	44	-	-	44	-	-	-	-	49	48	48	-	-	47	-	48	-	-	48	-	45	-	
9 Inches		46	-	-	-	-	-	-	44	-	44	-	-	44	-	-	-	-	49	49	49	-	-	48	-	48	-	-	48	-	47	-	
15 Inches		49	-	-	-	-	-	-	46	-	46	-	-	46	-	-	-	-	49	49	49	-	-	49	-	49	-	-	49	-	49	-	
21 Inches		49	-	-	-	-	-	-	47	-	47	-	-	47	-	-	-	-	49	50	49	-	-	51	-	50	-	-	50	-	49	-	48
30 Inches		49	-	-	-	-	-	-	49	-	49	-	-	49	-	-	-	-	49	49	49	-	-	49	-	50	-	-	50	-	50	-	49
66 Inches		53	-	-	-	-	-	-	53	-	52	-	-	51	-	-	-	-	51	51	51	-	-	51	-	51	-	-	51	-	51	-	51
102 Inches		54	-	-	-	-	-	-	55	-	54	-	-	54	-	-	-	-	54	54	54	-	-	54	-	52	-	-	54	-	53	-	53
138 Inches		55	-	-	-	-	-	-	56	-	56	-	-	56	-	-	-	-	55	54	55	-	-	55	-	55	-	-	55	-	55	-	55

(a) SANDY LOAM -- UNDER BARE GROUND SURFACE. (b) RAMONA SANDY LOAM -- BARE GROUND, EXPOSED TO THE SUN. (c) RAMONA SANDY LOAM -- UNDER THE EAST SKIRT OF A VALENCIA ORANGE TREE, SHADED AND UNDER REGULARLY IRRIGATED SOIL. (d) SALINAS SILTY CLAY LOAM, BARE GROUND EXPOSED TO SUN. (e) SANDY LOAM -- UNDER GRASS. MAXIMUM AND MINIMUM FROM CONTINUOUS RECORD. ø THE MONTHLY AVERAGE HAS BEEN OBTAINED BY USING THE MEAN OF THE WEEKLY AVERAGES.

MONTHLY EXTREMES

Highest Temperature 85° on the 19th at 2 stations.

Lowest Temperature -16° on the 2d at White Mountain No.1.

Greatest Total Precipitation 22.26 inches at Cisco Ranger Station.

Least Total Precipitation 0.18 inch at Coyote Wells.

Greatest One-day Precipitation 5.60 inches on the 21st at Vollmers.

Greatest Total Snowfall 149.0 inches at Soda Springs.

Deepest Snow on Ground 144 inches on the 30th at Twin Lakes.

See reference notes following Station Index.

DAILY TEMPERATURES

Station		1	2	3	4	5	6	7	8	9	10	11	12	13	14	15	16	17	18	19	20	21	22	23	24	25	26	27	28	29	30	31	Average
ADIN RS	MAX	48	48	45	53	49	40	40	35	44	42	40	43	42	39	45	50	48	52	59	54	46	48	50	47	45	55	60	57	50	47	43	47.2
	MIN	20	21	23	22	26	22	15	10	12	27	18	25	25	22	20	26	26	23	25	30	31	34	35	28	28	25	29	35	29	33	17	24.3
ALDERPOINT	MAX	56	60	63	62	67	55	55	49	51	55	58	55	60	58	57	57	58	60	62	69	61	56	58	64	54	59	65	67	57	54	50	58.5
	MIN	37	40	37	34	38	31	32	35	35	36	36	35	39	34	36	37	35	34	36	41	48	41	45	39	42	40	43	44	42	42	41	38.2
ALPINE 1 W	MAX	63	61	62	68	68	62	67	61	63	64	58	57	62	65	62	60	62	66	75	72	65	63	64	63	65	65	60	62	62	63	65	63.7
	MIN	32	33	33	35	33	35	32	40	36	39	41	35	38	34	38	50	43	39	38	45	49	47	45	43	38	42	46	44	44	39	49	39.5
ALTURAS RS	MAX	48	47	48	46	53	51	41	37	45	47	40	43	44	42	49	51	51	47	54	56	48	53	50	50	51	48	51	58	49	51	48	48.3
	MIN	18	26	29	19	23	16	12	-1	10	26	17	24	19	21	17	20	26	20	22	31	34	29	31	32	29	23	24	30	30	29	23	22.9
ANGWIN PAC UNION COL	MAX	52	55	52	61	52	50	57	46	51	48	57	51	51	45	46	50	57	56	60	52	48	49	50	49	52	56	48	51	46	53	46	51.5
	MIN	38	34	33	41	37	31	33	30	29	34	35	35	28	34	31	37	30	36	37	44	42	43	43	36	42	37	41	37	39	39	34	36.1
ANTIOCH 1 E	MAX	59	62	62	66	65	57	63	58	58	62	62	59	59	58	55	59	61	63	66	60	56	63	58	63	62	62	57	62	60	61	60	60.6
	MIN	33	30	39	38	33	38	34	39	33	38	34	34	37	37	33	43	36	33	34	48	46	40	46	38	40	36	41	40	45	46	39	38.1
ANTIOCH PUMP PLT 3	MAX	59	58	62	61	66	65	58	63	58	59	59	63	60	56	50	54	62	62	64	66	59	57	63	60	65	64	63	58	62	61	63	60.6
	MIN	35	33	39	40	33	40	37	40	36	40	38	35	37	38	36	44	38	36	35	48	50	45	46	40	44	37	43	43	47	47	41	40.0
ASH MTN	MAX	52	56	60	60	60	65	43	53	52	56	58	53	49	55	64	50	62	60	65	70	60	63	64	62	59	62	63	54	59	62	56	58.3
	MIN	33	35	35	37	37	36	31	35	31	33	38	37	32	34	41	43	46	40	38	38	47	42	42	45	40	38	38	35	38	42	39	37.9
AUBERRY	MAX	55	56	57	57	59	58	54	50	54	54	54	55	50	52	50	54	57	58	65	60	58	56	58	58	59	59	58	58	57	55	57	56.2
	MIN	28	29	29	39	39	34	28	37	29	33	29	32	29	32	34	35	35	39	39	39	39	38	39	39	44	42	36	35	35	34	37	35.0
AUBURN	MAX	60	58	60	61	65	61	61	57	54	56	52	58	51	48	46	55	55	61	62	67	53	55	59	57	59	60	60	51	53	56	54	56.9
	MIN	34	35	36	39	39	35	32	33	33	37	33	34	37	35	35	36	40	36	38	42	48	42	43	43	43	39	41	43	44	41	38	38.2
AVALON PLEASURE PIER	MAX	64	63	61	69	69	58	62	62	60	64	59	60	62	64	60	64	65	62	65	62	64	65	65	66	61	65	62	64	67	66	66	63.4
	MIN	43	40	41	44	45	40	42	44	42	40	41	40	44	48	50	48	46	44	46	48	52	44	47	45	46	45	44	45	47	46	50	44.7
AVENAL 9 SSE	MAX	56	59	61	61	63	66	53	60	65	56	67	58	58	54	58	58	65	61	64	67	57	65	65	64	63	63	63	60	62	64	64	61.3
	MIN	32	36	30	31	34	42	29	41	30	30	41	36	32	41	48	49	49	39	39	53	49	42	48	44	41	38	44	34	43	48	47	40.0
BACKUS RANCH	MAX	53	55	56	59	63	45	59	55	55	55	45	50	50	53	50	63	63	67	68	65	57	60	57	59	54	65	50	60	62	60	59	57.2
	MIN	31	32	35	33	30	39	34	35	32	23	32	29	26	39	42	44	42	37	32	43	43	38	38	36	39	37	38	34	38	35	37	35.6
BAKER 9 NNW	MAX	60	60	63	65	67	70	59	55	66	61	60	49	57	61	66	59	75	74	73	78	75	72	72	72	74	70	76	71	71	73	76	67.1
	MIN	41	39	37	39	36	45	36	38	41	37	44	35	39	45	46	52	50	46	48	51	49	53	48	51	50	47	51	45	50	47	52	44.8
BAKERSFIELD WB AP	MAX	63	63	65	65	70	51	61	60	59	62	58	59	61	63	62	70	62	66	72	65	70	67	68	65	64	67	61	64	66	66	68	64.0
	MIN	36	36	37	38	39	38	37	39	36	36	43	41	39	44	50	55	51	45	44	52	49	49	52	50	45	42	47	43	47	46	48	43.7
BARRETT DAM	MAX	61	61	58	58	62	65	47	52	58	59	62	52	52	57	62	62	59	62	64	74	65	64	62	59	60	62	64	55	60	60	61	60.0
	MIN	32	32	34	33	28	28	31	34	35	32	36	34	33	32	35	42	43	40	34	37	46	48	34	39	40	43	44	42	40	37	42	36.8
BARSTOW	MAX	56	60	59	62	65	55	58	60	60	57	55	53	56	59	57	63	67	70	74	66	65	65	64	65	65	69	54	65	68	69	65	62.1
	MIN	33	32	31	32	32	37	33	38	32	30	38	32	33	40	44	48	45	42	41	44	45	46	42	43	46	39	44	40	41	40	42	38.9
BEAUMONT PUMPING PLANT	MAX	58	58	53	57	60	62	42	45	51	55	55	45	46	50	57	48	55	56	59	69	56	60	56	55	54	54	61	50	53	55	55	54.5
	MIN	36	43	27	32	35	36	32	32	29	32	32	33	34	34	38	42	44	42	42	43	45	45	34	38	41	36	44	38	41	34	42	37.3
BEAUMONT 1 E	MAX	56	51	57	60	63	43	47	54	55	58	51	49	52	59	50	58	59	61	67	66	62	59	58	54	56	65	51	56	57	57	54	56.3
	MIN	33	32	27	33	30	28	31	38	30	36	31	31	31	31	40	46	44	43	38	42	43	45	43	37	37	38	38	37	39	40	42	36.6
BEN LOMOND	MAX	61	64	54	62	60	61	62	58	57	56	55	51	51	50	49	56	60	63	65	55	55	57	55	55	57	60	55	56	54	57	56	57.0
	MIN	31	33	34	31	33	32	30	40	38	33	32	38	37	40	40	47	38	34	35	45	50	45	48	43	43	35	38	41	43	44	43	38.5
BERKELEY	MAX	58	64	59	65	58	58	61	55	58	55	58	57	58	54	53	60	59	62	66	62	58	64	59	60	60	60	57	57	58	58	58	59.0
	MIN	45	43	41	47	46	41	40	42	40	45	42	41	41	45	42	45	42	43	44	50	41	48	50	46	49	44	48	47	49	47	46	44.5
BERRYESSA LAKE	MAX	58	61	58	67	60	55	62	55	58	55	60	54	53	54	53	62	62	65	64	60	54	60	55	58	61	61	57	58	64	63	61	59.0
	MIN	43	32	43	40	38	37	39	36	33	41	34	41	35	39	35	43	36	35	40	49	45	43	49	41	43	41	46	42	43	45	43	40.3
BIG BAR RS	MAX	59	61	63	62	66	52	58	46	52	62	52	58	52	55	49	56	62	58	66	67	54	56		55	56	54	64	67	60	46	47	57.2
	MIN	30	29	31	30	33	28	28	30	33	35	34	37	30	33	35	30	31	32	32	36	42	39		40	40	40	39	37	40	32	34	34.0
BIG BEAR LAKE DAM	MAX	26	24	31	31	41	37	29	35	35	34	30	26	35	35	34	37	40	49	52	46	43	39	37	39	47	47	39	36	33	40	33	36.8
	MIN	14	12	4	18	12	18	11	12	10	6	16	11	14	23	27	32	27	20	21	28	25	28	18	24	22	25	24	19	21	21	21	18.8
BIG CREEK PH 1	MAX	42	44	43	48	50	42	40	36	37	39	38	33	39	38	38	48	46	51	58	56	45	50	44	42	47	52	48	43	46	43	45	44.2
	MIN	22	20	23	24	31	26	23	28	18	26	28	26	22	29	32	33	35	32	36	37	36	31	34	38	32	30	30	27	31	32	31	29.1
BISHOP WB AP	MAX	47	52	52	54	60	47	53	55	51	48	50	49	49	53	43	59	64	63	65	55	60	62	62	65	65	62	48	62	62	63	62	56.2
	MIN	19	18	16	24	24	31	20	23	24	19	26	21	17	22	35	35	28	28	30	40	39	35	33	30	28	30	36	29	30	39	31	27.7
BISHOP UNION CARBIDE	MAX	27	28	33	31	40	36	37	41	30	32	28	30	27	24	27	30	44	46	49	49	35	34	40	38	38	41	43	42	41	39	29	35.8
	MIN	0	3	7	7	18	17	7	20	3	8	8	6	6	16	20	22	21	19	21	26	20	20	18	21	23	19	17	15	18	25	15	15.0
BLUE CANYON WB AP	MAX	40	43	42	54	41	32	44	30	43	32	39	30	29	30	36	35	41	45	47	38	34	35	34	33	39	46	40	32	32	31	32	37.4
	MIN	23	26	25	25	29	23	25	22	20	23	23	24	21	25	19	30	30	30	30	33	30	28	29	28	28	26	29	28	28	26	25	26.2
BLYTHE	MAX	70	71	68	70	72	67	62	67	68	69	64	65	68	75	67	69	78	80	85	80	81	76	78	78	76	79	79	75	76	79	74	73.1
	MIN	43	42	48	42	41	44	40	43	47	40	50	42	44	45	47	52	50	48	50	51	57	58	48	58	49	52	49	48	52	49	52	47.8
BLYTHE CAA AP	MAX	66	68	65	70	71	66	60	67	65	65	61	67	68	72	67	68	75	78	81	79	82	76	78	78	77	79	79	74	76	80	75	72.0
	MIN	50	44	49	43	42	45	41	43	46	41	47	42	43	47	48	52	50	50	51	54	58	56	49	50	51	55	50	47	51	50	54	48.4
BOCA	MAX	30	38	41	38	44	46	28	46	34	38	33	36	37	36	34	40	44	44	49	56	41	38	43	44	41	39	48	42	46	42	35	40.4
	MIN	-5	-10	0	10	7	13	-9	-4	0	6	12	13	0	7	15	16	13	8	15	15	23	21	23	27	18	13	16	19	28	27	10	11.2
BONITA	MAX	66	66	66	67	70	65	63	65	66	68	61	62	67	67	67	65	67	67	72	65	70	68	68	68	68	68	61	66	68	67	68	66.5
	MIN	38	41	40	41	36	44	38	45	45	36	46	43	40	41	47	55	53	49	46	47	55	55	43	51	46	48	50	47	46	45	50	45.4
BORREGO SPRGS 3 NNE	MAX	66	67	66	66	71	72	57	66	69	67	67	60	65	66	74	70	66	74	77	79	76	79	69	72	72	75	77	70	72	73	76	70.2
	MIN	42	42	44	38	35	53	37	40	42	35	42	40	44	42	49	54	50	47	45	50	52	52	40	50	50	47	43	49	52	44	55	45.2
BOWMAN DAM	MAX	41	46	43	52	53	46	47	41	42	40	38	37	34	33	39	38	45	48	54	52	40	39	41	38	42	49	41	37	37	35	35	42.0
	MIN	22	23	24	28	25	22	19	22	13	20	21	27	20	25	10	30	29	23	19	33	30	28	32	29	28	20	29	29	28	26	25	24.5
BRAWLEY	MAX	70	69	69	69	70	73	65	65	71	68	68	63	67	69	73	74	67	77	78	82	77	81	75	75	75	74	76	74	75	77	77	72.4
	MIN	41	42	47	44	39	43	39	39	46	34	45	40	40	45	42	53	52	45	45	48	55	54	47	53	44	54	43	45	52	46	52	45.6
BRIDGEPORT	MAX	34	35	38	40	48	37	43	40	36	34	38	34	35	35	44	43	48	45	48	42	41	44	45	46	46	46	46	49	51	45	44	41.9
	MIN	3	0	5	[illegible]	12	21	14	28	10	14	17	6	1	11	27	24	14	-2	5	30	30	23	16	19	23	14	19	20	27	30	17	15.7
BROOKS FARNHAM RCH	MAX	58	60	64	62	67	62		62	60	60	60	62	56		55		61	62	62		64	60	60	61		61	64	62	56	61	62	60.9
	MIN	34	28	40	38	32	30		35	29	40	28	35	30		30		32	32	32		47	37	48	43		41	35	37	44	45	35	36.0
BURBANK WB AP	MAX	66	65	65	71	71	52	61	62	65	64	59	56	57	58	54	66	65	67	75	62	66	68	63	65	69	67	59	61	65	61	62	63.5
	MIN	47	42	38	41	41	44	41	41	46	40	44	42	37	48	49	53	54	51	44	50	51	50	49	49	46	44	47	46	45	43	49	45.5
BURLINGAME	MAX	59	59	59	63	61	55	57	56	56	55	57	57	55	56	53	58	57	60	61	63	60	62	60	60	59	60	57	58	57	59	58	58.3
	MIN	38	37	47	39	39	44	37	43	39	45	38	42	42	41	39	46	43	43	40	50	51	48	51	43	46	41	47	47	48	49	44	43.5

See Reference Notes Following Station Index

DAILY TEMPERATURES

Station		1	2	3	4	5	6	7	8	9	10	11	12	13	14	15	16	17	18	19	20	21	22	23	24	25	26	27	28	29	30	31	Average
BURNEY	MAX	45	50	51	50	57	52	43	51	42	47	44	45	44	43	40	45	52	50	54	58	47	49	49	51	48	49	56	58	50	44	42	48.6
	MIN	17	17	28	19	24	29	15	19	17	22	16	25	20	27	25	17	26	24	22	31	37	32	35	33	35	25	27	36	31	32	31	25.8
BUTTONWILLOW	MAX	57	61	62	64	64	69	51	60	54	57	59	59	59	60	61	62	68	63	66	71	60	70	67	67	67	64	66	57	62	67	67	62.6
	MIN	33	34	33	36	34	40	34	37	36	34	41	39	36	38	44	49	48	47	40	45	50	46	48	51	47	42	46	36	42	47	48	41.3
CABRILLO NM	MAX	61	64	66	66	68	58	64	63	60	64	60	62	62	62	61	60	63	65	68	62	65	64	65	62	60	64	61	65	64	63	66	63.2
	MIN	44	47	50	53	45	50	40	47	46	42	46	44	45	45	50	52	54	55	55	50	51	52	48	51	50	52	50	51	51	49	53	49.0
CACHUMA DAM	MAX	61	64	64	60	69	67	55	61	58	62	60	60	55	53	55	56	66	57	67	72	57	62	66	61	63	64	66	58	63	62	63	61.5
	MIN	32	34	31	33	34	43	35	37	34	30	35	35	35	43	40	50	47	39	40	47	46	45	44	46	41	37	44	39	40	42	45	39.7
CALAVERAS BIG TREES	MAX	41	45	48	48	52	50	40	44	38	44	38	40	40	36	38		40	50	52	60	40	38	46	44	44	48	52	40	40	41	36	43.8
	MIN	25	20	24	28	26	26	22	24	16	24	22	22	24	30	30		32	28	26	30	34	32	32	32	32	28	30	30	34	34	30	27.6
CALLAHAN RS	MAX	59	54	49	57	55	47	48	44	49	44	47	45	47	44	48	56	53	58	61	56	51	54	52	52	52	55	62	56	50	45	49	51.6
	MIN	19	19	27	21	26	19	19	21	18	29	20	26	28	25	22	18	23	21	23	38	33	28	33	28	30	24	28	27	29	29	33	25.3
CAMPO	MAX	57	53	55	57	64	54	47	56	55	59	51	50	57	61	61	56	57	63	69	67	62	60	59	59	61	64	57	60	59	61	56	58.3
	MIN	27	27	27	33	23	23	27	32	32	26	34	31	32	28	30	44	45	37	29	29	43	45	26	42	38	40	35	41	40	32	43	33.6
CAMP PARDEE	MAX	58	57	61	60	65	64	57	56	54	55	55	57	51	56	50	52	55	60	62	67	57	60	67	63	60	61	62	54	58	59	51	58.2
	MIN	35	39	41	38	37	39	35	37	36	38	35	36	39	41	41	44	41	38	40	46	45	44	47	46	45	41	44	44	46	47	43	40.9
CANOGA PARK PIERCE COL	MAX	63	63	63	68	72	67	60	60	63	62	60	60	56	56	55	68	65	69	75	74	62	67	65	67	67	68	65	60	65	59	62	64.1
	MIN	44	34	32	35	32	41	35	35	41	33	40	35	31	46	45	50	48	41	41	44	48	47	43	42	42	39	46	40	40	39	45	40.5
CANTIL	MAX	57	62	60	63	68	55	61	58	59	60	54	58	60	54	55	50	64	71	74	65	63	64	64	62	62	70	65	56	68	66	65	62.0
	MIN	40	36	31	37	29	42	41	40	28	34	38	30	35	42	40	44	44	37	32	43	40	45	41	47	38	37	41	41	43	38	45	38.7
CANYON DAM	MAX	44	43	46	46	46	36	42	34	42	39	40	42	40	34	40	44	46	48	52	50	36	48		38	44	40	44	50	38	40	41	42.4
	MIN	22	18	26	25	25	22	18	16	20	25	22	26	22	25	26	26	25	24	26	33	33	21		31	30	25	26	35	31	29	28	25.4
CATHAY HILL [illegible]	MAX	54	59	58	60	59	63	48	56	52	55	58	57	49	54	50	53	63	58	62	67	55	61	62	65	62	59	63	52	60	62	53	57.7
	MIN	28	28	30	30	32	38	31	36	27	33	32	35	36	42	44	45	46	36	36	49	48	42	44	45	36	34	42	41	43	45	41	37.9
CECILVILLE SAWYER	MAX	54	56	52	63	50	51	45	37	49	43	50	42	46	46	52	58	50	49	61	54	50	51	51	50	50	57	61	54	47	41	48	50.6
	MIN	22	24	28	24	27	24	21	25	22	30	24	29	30	27	29	21	26	25	25	41	36	31	34	32	32	29	29	29	32	32	32	28.1
CEDARVILLE	MAX		42	43	41	47	49	35	40	36	39	36	40	40	40	38	42	43	45	50	58	45	41	51	56	49	43	48	55	50	54	39	44.5
	MIN		20	28	22	30	20	16	15	24	23	22	26	26	25	26	21	32	27	27	36	35	33	35	33	30	27	31	36	34	30	29	27.3
CENTERVILLE PH	MAX	62	64	65	72	60	62	58	58	60	56	64	50	55	45	58	63	68	72	73	62	54	52	52	54	64	62	57	55	52	60	54	59.5
	MIN	30	32	38	34	36	30	30	31	31	30	31	38	40	39	38	40	42	39	39	44	44	45	46	42	45	37	40	43	48	46	46	38.5
CHERRY VALLEY DAM	MAX	43	44	47	42	53	51	39	45	40	43	39	40	36	40	36	40	39	50	55	61	41	46	49	42	41	49	53	40	45	45	39	44.3
	MIN	23	22	25	27	28	27	21	28	18	26	25	29	25	29	31	32	32	27	30	37	35	32	31	32	31	28	30	30	33	32	27	28.5
CHESTER	MAX	43	45	45	51	51	41	44	38	42	42	40	39	39	35	41	45	49	50	54	52	37	44	41	41	43	49	51	44	40	42	40	43.8
	MIN	17	12	27	20	20	23	12	13	12	26	22	27	23	26	22	18	29	16	18	32	32	31	32	29	30	19	22	30	21	30	27	23.2
CHICO EXP STA	MAX	61	63	63	67	65	61	59	57	59	55	63	60	55	53	56	61	64	64	65	64	53	60	54	58	62	61	60	57	56	62	55	59.8
	MIN	31	29	42	33	41	33	28	31	31	39	29	41	40	42	38	36	40	35	37	51	51	47	48	47	47	37	42	43	48	46	46	39.6
CHULA VISTA	MAX			63	61	63	65	56			61	64	57	60	60		65	63	63	62	65	61	67		63	63	62	63	62	64		63	62.3
	MIN			42	45	42	47	41			40	46	46	44	43		48	53	52	49	49	53	57		45	49	50	51	50	49		46	47.4
CLAREMONT POMONA COL	MAX	63	64	62	69	68	58	58	60	63	62	56	58	59	63	56	61	64	62	75	64	65	62	60	62	62	66	58	64	62	61	57	62.1
	MIN	34	34	33	35	38	38	36	40	36	35	37	38	34	39	48	48	50	49	44	48	44	44	41	45	48	41	45	40	41	39	46	40.9
CLARKSBURG	MAX	59	57	61	61	65	61	57	59	57	57	57	60	59	56	53	56	60	61	62	65	58	57	61	55	61	63	61	57	56	57	59	59.0
	MIN	36	35	41	44	39	37	34	36	35	41	34	39	40	43	37	40	40	36	36	43	51	47	49	45	47	41	43	44	47	47	44	41.0
CLEARLAKE HIGHLANDS	MAX	54	55	60	58	62	59	53	58	50	55	52	56	52	52	46	51	58	58	61	64	50	51	53	53	36	58	59	50	53	51	54	54.9
	MIN	28	21	30	33	31	34	25	28	26	31	28	34	26	27	33	32	36	31	32	47	44	38	46	39	42	34	43	33	42	41	34	33.8
CLOVERDALE 3 SSE	MAX	61	62	65	62	70	61	61	62	52	62	58	63	58	57	53	56	65	62	67	67	54	55	57	58	58	62	62	58	58	54	58	59.9
	MIN	38	37	35	39	38	38	36	35	35	40	36	39	31	36	38	40	40	40	38	44	48	47	48	43	44	40	45	42	44	45	40	40.0
COALINGA	MAX	69	63	64	65	71	60	60	59	61	59	57	57	53	58	54	69	62	64	67	62	62	65	62	65	63	64	57	60	62	66	64	62.1
	MIN	31	32	33	33	36	45	31	30	32	31	44	37	35	38	52	52	50	40	40	40	51	41	47	43	40	40	44	36	42	49	45	40.0
COLFAX	MAX	55	56	55	63	60	51	54	49	52	50	53	52	40	41	52	48	57	59	65	60	50	56	52	50	55	57	54	52	47	48	52	53.1
	MIN	32	31	37	38	37	32	32	33	30	34	32	32	32	33	32	40	36	34	39	45	41	36	40	39	40	36	38	39	40	35	35	35.8
COLUSA 1 SSW	MAX	61	63	62	66	60	58	58	58	60	56	62	54	56	50	53	63	64	64	67	58	56	62	57	62	64	62	56	58	56	68	58	59.7
	MIN	39	35	44	44	38	38	37	32	32	42	37	40	35	37	35	44	38	38	36	50	48	45	50	44	44	40	45	44	43	46	41	40.7
CORCORAN IRRIG DIST	MAX	57	59	61	64	66	65	52	59	56	57	58	59	60	57	58	62	67	62	67	67	58	67	65	65	65	64	65	56	62	65	65	61.6
	MIN	36	36	35	32	31	40	33	39	34	35	40	42	32	44	49	51	52	40		40	41	48	50	51	46	40	47	38	45	48	48	41.4
CORONA	MAX	65	63	63	69	68	65	60	62	65	65	59	56	60	64	60	68	66	68	75	71	67	66	63	66	66	68	62	64	66	66	61	64.7
	MIN	40	40	32	33	33	39	35	39	38	34	41	40	34	39	49	52	48	50	42	47	50	51	43	45	44	41	46	42	45	41	42	41.8
COVELO	MAX	56	60	60	60	66	54	55	51	48	55	51	59	54	52	45	56	60	60	63	65	53	53	55	58	53	55	63	60	55	52	49	56.0
	MIN	23	24	29	27	29	26	25	27	27	29	29	33	29	32	34	26	31	30	30	34	43	38	37	40	38	33	36	39	41	36	38	32.0
COW CREEK	MAX	68	72	71	74	76	74	69	71	70	69	66	65	69	73	71	84	80	82	85	83	77	80	79	81	81	81	78	76	78	82	82	75.7
	MIN	50	49	42	47	48	51	50	52	50	47	54	43	50	53	60	62	59	57	56	61	56	58	59	53	58	59	55	48	56	58	54	53.4
CRESCENT CITY 1 N	MAX	59	59	61	62	54	52	52	51	52	56	57	55	50	54	54	54	54	55	60	61	59	55	54	56	55	61	62	57	54	51	55	55.8
	MIN	37	40	39	43	42	33	35	38	38	39	39	36	37	39	41	35	39	40	39	45	48	47	43	44	41	38	43	49	45	41	44	40.5
CROCKETT	MAX	61	67	67	69	66	57	61	57	58	58	61	59	55	56	54	62	61	63	64	63	60	61	62	59	63	63	60	59	59	60	58	60.7
	MIN	40	38	48	44	42	40	42	44	36	44	38	40	43	43	38	45	44	41	41	51	48	47	50	43	48	42	48	49	48	48	44	43.8
CULVER CITY	MAX	67	69	64	73	71	65	64	65	66	66	67	63	62	64	61	66	64	64	68	66	67	68	64	64	68	68	63	65	62	65	63	65.5
	MIN	41	42	40	41	44	44	43	44	47	43	43	44	42	48	48	52	53	47	47	49	50	48	50	48	49	47	49	45	45	47	49	46.1
CUYAMA	MAX	47	53	54	56	58	65	58	52	55	48	60	52	43	51	53	57	63	60	60	71	59	60	60	58	60	54	62	53	57	59	59	56.7
	MIN	28	27	26	27	27	37	27	32	30	27	35	30	30	33	45	48	46	37	33	45	44	40	41	41	37	36	37	30	36	37	39	35.1
CUYAMACA	MAX	45	44	42	47	45	52	36	40	43	43	48	37	38	46	51	45	46	48	56	58	60	53	47	49	45	50	60	48	46	47	50	47.3
	MIN	21	22	31	32	23	30	25	25	29	25	28	28	30	27	31	40	38	30	27	35	39	34	28	34	31	34	29	32	35	36	31	30.3
DAGGETT CAA AP	MAX	60	61	62	66	68	55	62	63	61	61	49	56	62	62	55	69	69	72	77	66	71	66	67	66	68	71	60	66	69	73	68	64.5
	MIN	37	34	34	33	35	37	33	36	32	30	36	32	35	42	43	47	46	42	43	44	42	49	42	47	49	40	45	43	44	43	45	40.0
DAVIS AGR COLLEGE	MAX	60	59	62	62	66	62	58	62	59	59	58	63	60	57	55	55	62	63	65	67	58	56	62	57	61	65	61	59	60	57	62	60.4
	MIN	38	36	41	44	37	37	36	37	34	39	38	38	36	40	35	45	35	36	37	49	49	45	50	42	44	40	46	42	46	47	39	40.6
DEEP SPRINGS SCHOOL	MAX	40	46	46	50	52	47	46	52	47	47	43	39	41	44		54	55	57	59	56	53	58	54	59	60	54	54	52	53	56	55	51.0
	MIN	19	17	18	26	19	27	28	23	26	24	25	22	15	31		29	29	31	32	35	31	29	39	26	26	26	25	23	30	31	31	26.4
DEER CREEK PH	MAX	52	51	52	62	52	46	49	45	46	39	46	40	37	37	45	42	49	51	58	51	42	45	43	43	47	52	45	41	40	42	44	46.3
	MIN	26	23	29	25	28	30	24	31	23	28	32	25	29	32	25	35	30	26	27	37	37	32	33	32	33	28	29	33	34	32	31	29.6

See Reference Notes Following Station Index

DAILY TEMPERATURES

Station		1	2	3	4	5	6	7	8	9	10	11	12	13	14	15	16	17	18	19	20	21	22	23	24	25	26	27	28	29	30	31	Average
DENAIR	MAX	60	62	63	64	66	62	61	58	58	57	60	59	56	54	52	61	63	64	65	66	62	66	64	64	63	65	61	62	63	61	61	61.4
	MIN	30	34	26	38	34	40	31	43	32	35	35	42	30	43	47	44	46	36	47	50	[illegible]	45	47	48	44	39	46	42	46	48	45	[illegible]
DE SABLA	MAX	53	53	55	60	61	50	49	46	48	48	50	41	40	37	46	48	51	54	57	56	45	45	45	45	53	54	52	[illegible]	43	47	48	49.4
	MIN	32	32	34	36	33	28	28	27	28	33	31	32	32	32	32	32	35	30	34	42	40	37	38	36	38	32	37	38	37	26	36	33.5
DOBBINS COLGATE	MAX	58	60	62	69	64	53	59	54	54	60	61	55	44	44			61	63	68	63	[illegible]	54	50	52	54	62	55	46	57	58	53	56.8
	MIN	38	34	40	40	36	34	35	34	32	33	33	37	36	37			36	33	38	48	45	41	44	43	43	37	40	42	40	40	[illegible]	38.2
DONNER MEMORIAL ST PK	MAX	30	38	45	40	49	45	30	47	34	42	32	36	36	33	34	38	40	47	44	48	37	37	43	44	38	41	47	42	42	[illegible]	33	39.9
	MIN	- 1	- 1	10	7	9	20	1	12	2	11	15	12	14	23	12	16	25	[illegible]	[illegible]	24	24	[illegible]	[illegible]	28	17	12	20	27	[illegible]	29	23	16.5
DOWNIEVILLE RS	MAX	45	50	53	55	60	54	44	52	41	49	40	48	40	38	37	43	47	50	53	61	46	43	47	45	44	47	56	49	42	42	45	47.5
	MIN	28	24	25	28	27	29	27	29	26	27	25	27	31	32	29	29	34	27	28	[illegible]	38	31	[illegible]	[illegible]	35	[illegible]	[illegible]	33	36	[illegible]	31	[illegible]
DOYLE 5 SSE	MAX	35	41	45	45	48	52	36	46	42	41	37	40	40	42	37	44	44	51	54	61	50	49	50	55	50	47	52	53	50	52	41	46.1
	MIN	21	18	25	24	26	25	11	18	19	26	22	27	27	23	20	26	27	24	26	25	37	34	17	[illegible]	33	24	26	32	34	31	[illegible]	26.5
DUDLEYS	MAX	51	53	54	56	58	45	50	45	50	47	50	42	42	41	43	45	53	57	63	55	51	54	52	52	58	59	48	52	53	47	53	[illegible]
	MIN	20	20	22	27	24	32	22	30	20	27	25	28	34	36	35	39	38	29	[illegible]	40	38	37	[illegible]	41	28	[illegible]	28	36	[illegible]	38	32	[illegible]
DUTTONS LANDING	MAX			61	60	66	59	58			60	59	60	57	56			59	60	62	65	60			61	58	60	61	57			59	
	MIN			34	40	43	37	34			34	33	38	35	39			35	36	38	45	50			43	47	40	46	43			41	
EAGLE MTN	MAX	63	62	62	62	67	68	59	56	62	61	61	55	61	63	68	66	66	72	73	76	75	76	73	71	75	72	75	70	69	72	73	67.2
	MIN	45	45	43	43	45	48	39	41	46	40	42	39	42	45	48	54	53	52	51	54	55	54	[illegible]	53	54	53	53	48	[illegible]	52	54	48.1
EAST PARK RES	MAX	54	55	58	58	64	58	53	58	54	55	50	57	50	47	45	50	57	58	60	60	52	53	55	57	56	59	60	52	56	51	56	55.1
	MIN	33	28	34	40	35	31	31	34	29	39	30	36	28	35	31	31	32	36	34	42	44	39	45	[illegible]	43	26	43	35	42	41	[illegible]	36.0
EL CAJON 2 E	MAX	66	55	63	69	71	55	62	54	65	66	54	51	63	66	65	60	57	67	70	66	69	66	65	65	66	67	58	65	58	67	67	63.2
	MIN	35	39	40	39	31	41	34	40	42	31	44	40	38	36	44	53	52	45	43	44	51	51	41	43	42	45	47	46	44	42	50	42.4
EL CAPITAN DAM	MAX	65	65	63	63	69	72	58	59	62	65	65	57	62	69	66	62	61	64	66	76	69	67	66	65	66	65	71	61	65	65	66	65.0
	MIN	39	41	42	41	42	43	36	40	43	35	43	41	42	42	44	50	49	46	43	48	50	51	43	46	46	46	49	48	47	45	[illegible]	44.2
EL CENTRO 2 SSW	MAX	69	77	63	73	73	69	65	71	70	69	63	67	69	74	75	68	76	79	82	78	79	76	76	76	78	79	77	75	78	80	75	73.5
	MIN	40	44	51	42	40	45	40	37	43	34	44	41	42	47	45	51	53	44	45	49	58	56	47	48	55	51	45	47	48	44	54	46.1
ELECTRA PH	MAX	60	62	63	66	65	61	61	57	57	58	59	58	55	51	55	55	61	65	69	67	60	63	62	61	61	62	60	58	60	58	60	60.3
	MIN	29	30	35	31	38	40	31	40	31	36	31	39	37	47	39	46	45	35	39	48	47	44	46	47	45	37	42	44	44	45	[illegible]	39.6
ELK VALLEY	MAX	53	56	57	58	49	49	50	41	49	49	55	48	48	50	53	55	50	58	65	56	52	51	49	49	47	57	65	57	57	41	48	52.3
	MIN	26	26	32	27	32	29	26	31	32	35	31	30	31	34	34	26	29	28	29	40	40	34	38	34	33	36	31	37	33	32	32	31.9
ELSINORE	MAX	60		64	67	68	58	57	60			56	52	57	63	64	66	66	67	76	65	66				64	68	58	62	66			63.0
	MIN	36	37	32	32	29	36	33	36	34	30	39	40	34	36	45	49	46	45	42	43	47	49	39	43	36	42	47	39	44	38	46	39.5
ESCONDIDO	MAX	65	63	62	66	68	56	60	62	62	65	58	55	60	64	60	62	66	66	72	67	64	67	66	65	66	68	58	66	66	67	67	63.8
	MIN	35	38	38	36	32	44	34	39	37	31	42	37	36	36	45	51	51	43	42	45	50	40	39	46	45	44	49	43	42	43	49	41.4
ESCONDIDO CHURCH RCH	MAX	69	67	69	72	75	58	61	61	68	70	61	57	65	70	59	61	70	70	76	66	65	68	68	70	67	70	58	68	69	70	69	66.7
	MIN	34	38	37	36	36	48	32	40	39	36	40	39	36	37	43	49	49	42	40	44	47	44	38	44	43	43	46	41	45	42	47	41.1
EUREKA WB CITY	MAX	57	55	56	55	52	51	51	47	52	53	53	51	51	50	52	53	55	57	65	65	59	55	55	57	55	55	59	54	53	50	54	54.4
	MIN	37	39	41	39	40	36	37	38	38	40	37	42	38	38	39	36	39	39	41	50	48	48	45	44	42	40	45	48	45	40	43	41.0
FAIRFIELD POLICE STA	MAX	59	64	62	69	64	58	62	59	60	58	62	59	57	55	55	64	62	63	64	63	56	64	64	60	62	61	60	61	63	60	59	60.9
	MIN	39	31	44	39	37	37	31	37	34	40	36	38	35	40	33	45	32	35	36	50	48	40	52	40	45	34	47	41	45	46	38	39.5
FAIRMONT	MAX	49	48	50	53	54	60	42	55	47	48	52	45	45	43	45	49	55	55	65	64	57	52	56	52	52	49	60	45	53	54	51	51.8
	MIN	29	29	30	31	35	37	31	36	33	31	31	30	32	33	38	40	43	38	39	44	42	40	40	40	40	36	35	34	36	38	38	35.8
FALL RIVER MILLS INTAKE	MAX	44		50	47	54	50	42	48		44	44	44	40	40	38		50	48	53	56	42	44		48	46	45	54	56	48		42	46.8
	MIN	19		22	26	26	24	19	20		22	20	23	24	26	28		20	26	23	28	38	32		33	33	28	29	32	32		30	26.3
FIVE POINTS 5 SSW	MAX	62	64	69	64	69	58	61	59	59	60	58	60	57	60	58	57	70	67	69	65	66	67	68	65	65	67	60	63	65	69	64	63.4
	MIN	32	35	32	38	35	44	32	43	37	34	46	38	34	41	37	33	38	39	41	52	55	42	46	50	43	42	46	37	47	50	47	40.8
FOLSOM DAM	MAX	60	61	64	64	67	63	60	58	57	59	60	60	54	52	52	59	57	61	65	68	58	58	61	61	61	63	62	56	58	59	57	59.8
	MIN	37	41	45	44	45	38	34	38	38	38	37	41	40	40	41	43	42	42	45	49	51	47	50	45	46	45	47	47	50	46	45	43.1
FONTANA KAISER	MAX	64	64	63	70	68	63	59	64	63	60	57	56	57	62	59	65	63	65	76	73	66	65	64	62	63	66	60	60	62	62	58	63.2
	MIN	44	41	36	43	40	42	45	40	42	40	39	42	40	43	49	50	51	50	43	42	49	48	51	48	48	44	50	44	46	46	48	44.6
FOREST GLEN	MAX	52	54	55	53	61	48	50	49	43	52	46	48	46	49	48	45	56	56	60	58	45	48	48	48	48	52	56	58	56	42	41	50.7
	MIN	23	22	27	24	25	24	22	27	28	33	30	32	29	29	31	28	28	28	29	32	35	35	38	32	33	35	33	36	34	32	31	29.8
FORT BIDWELL	MAX	44	46	45	49	50	44	41	40	45	40	43	45	42	40	44	45	47	51	60	50	48	55	50	55	45	51	57	53	46	44	47	47.2
	MIN	21	21	30	20	27	25	14	24	20	23	26	26	24	24	26	16	29	25	25	33	35	35	35	33	30	26	28	29	33	31	30	26.6
FORT BRAGG	MAX	58	62	61	69	61	55	55	56	57	56	58	58	56	57	54	57	57	58	58	59	62	61	58	57	60	58	60	61	58	57	59	58.5
	MIN	35	35	37	38	39	39	36	37	33	37	35	38	37	38	39	35	36	37	41	46	49	46	48	46	44	40	45	48	46	43	43	40.2
FORT BRAGG AVN	MAX	60	60	65	62	57	56	58	54	55	60	60	57	56	55	54	59	58	58	59	59	60	58	59	60	59	58	59	57	57	57	59	58.2
	MIN	31	31	37	33	38	39	39	37	32	40	33	42	37	39	39	32	35	35	36	49	48	45	48	46	43	39	49	46	45	44	44	39.7
FORT JONES RS	MAX	49	55	52	59	58	48	47	46	49	49	49	49	47	46	50	55	53	58	62	59	51	52	51	54	53	57	62	61	51	45	50	52.5
	MIN	22	22	22	23	28	22	21	24	21	32	24	28	30	21	32	20	23	23	26	42	36	34	37	33	32	26	29	31	33	30	37	27.9
FORT ROSS	MAX	66	66	67	68	63	64	64	58	62	62	63	63	63	56	58	64	64	62	64	58	56	65	62	60	63	64	61	62	56	62	60	62.1
	MIN	38	38	39	42	42	37	34	38	34	42	37	40	38	42	38	42	44	38	40	48	48	47	50	44	46	42	46	44	44	47	43	41.7
FRESNO WB AP	MAX	60	61	63	62	67	52	58	55	57	59	59	56	56	58	56	63	62	65	70	65	64	67	66	65	65	65	54	62	65	64	62	61.4
	MIN	37	32	36	33	38	41	35	40	32	36	41	42	37	44	46	51	46	39	42	52	48	46	50	49	44	39	46	42	49	50	45	42.2
FRIANT GOVT CAMP	MAX	55	60	60	63	63	66	49	59	55	58	60	58	55	57	57	57	65	62	65	70	61	64	67	66	64	63	66	53	63	65	62	60.9
	MIN	33	30	31	28	31	40	34	35	27	33	36	35	37	41	45	45	46	35	37	43	49	44	46	47	40	35	40	39	44	47	42	38.5
GIANT FOREST	MAX	30	34	33	41	42	43		40		36	33	29	27	37	35	35	40	41	54	43	35	35	42	39	42	41	48	35	37	37		38.0
	MIN	14	15	12	15	19	24	15	20	■	18	21	15	13	13	22	32	32	27	26	27	32	31	28	28	26	21	22	16	19	21	25	21.2
GILROY	MAX	60	65	64	64	66	67	57	63	58	62	58	62	57	56	52	52	63	62	66	71	61	63	65	63	63	62	66	58	61	66	62	61.8
	MIN	30	33	36	31	32	42	30	44	33	37	38	36	38	41	46	46	40	35	36	49	49	47	47	43	47	39	43	46	45	49	46	40.5
GLENNVILLE	MAX	48	52	54	57	60	54	48	47	45	54	47	47	[illegible]	50	49	58	51	55	67	62	55	55	58	51	52	62	58	55	55	51	54	53.5
	MIN	26	24	21	22	23	31	13	26	22	23	32	30	28	34	39	42	43	40	21	22	38	38	37	40	35	28	30	28	30	30	34	29.8
GRANT GROVE	MAX	34	36	38	39	42	44	31	38	30	33	35	31	30	33	32	35	36	41	44	53	38	37	42	38	33	38	48	33	35	37	34	37.0
	MIN	14	13	14	16	18	22	15	16	11	12	20	20	13	15	28	32	33	24	24	26	31	27	28	26	24	21	22	17	17	21	23	20.7
GRASS VALLEY	MAX	50	54	54	55	62	56	49	51	49	51	45	52	40	41	43	50	45	54	56	62	52	47	52	48	47	53	58	47	45	45	48	50.4
	MIN	34	31	30	34	35	32	30	32	29	34	30	32	32	32	31	35	34	32	37	45	43	37	39	38	39	35	37	38	38	35	35	34.7
GRATON 1 W	MAX	61	62	59	67	62	62	61	56	58	59	60	59	56	56	55	61	62	63	63	58	58	59	61	59	61	59	54	59	55	60	58	59.4
	MIN	32	30	34	33	34	37	29	33	30	37	31	36	30	35	35	44	32	33	33	48	48	45	49	41	43	36	47	39	43	44	39	37.4

See Reference Notes Following Station Index

DAILY TEMPERATURES

Station		1	2	3	4	5	6	7	8	9	10	11	12	13	14	15	16	17	18	19	20	21	22	23	24	25	26	27	28	29	30	31	Average
GREENLAND RANCH	MAX	67	70	73	73	75	74	68	71	72	70	67	66	67	73	78	81	84	83	82	83	77	80	80	80	78	80	78	76	77	83	77	75.6
	MIN	51	47	41	48	46	51	49	51	52	48	54	47	47	48	60	57	53	61	57	61	55	59	56	59	56	59	56	49	56	59	57	53.2
HAIWEE	MAX	40	44	48	50	52	58	44	51	52	46	45	47	46	50	50	52	62	62	62	64	54	56	60	55	61	60	59	44	54	60	62	53.2
	MIN	32	30	28	30	32	33	32	33	30	31	32	31	30	32	38	40	44	38	37	37	39	42	38	38	36	38	40	33	36	38	43	35.2
HALF MOON BAY 2 NNW	MAX			64	58	63	61	57	60	59	60	55	59	56	58	54	52	57	57	60	60	59	57	62	59	60	59	60	58	59	59	62	58.8
	MIN			40	42	45	45	38	45	40	46	40	42	41	44	42	47	46	42	42	49	50	49	51	49	49	41	47	45	50	49	47	44.9
HAMILTON AFB	MAX	58	60	60	66	60	59	61	56	56	56	60	57	55	55	54	59	58	61	63	57	57	60	62	60	62	58	58	58	58	62	58	58.8
	MIN	42	36	44	43	44	43	39	42	37	43	40	41	40	42	38	44	41	41	38	52	50	43	49	45	47	43	48	48	45	49	44	43.3
HAMILTON AFB 1 E	MAX	59	60	61	65	66	58	60	56	58	58	59	57	55	55	54	60	59	61	63	61	57	61	60	60	61	60	61	60	60	61	60	59.5
	MIN	34	32	44	37	37	38	31	36	33	40	34	36	35	37	33	45	35	34	35	48	49	40	50	36	36	38	49	44	42	47	38	38.8
HANFORD	MAX	61	65	69	63	67	66	60	60	59	61	61	60	57	57	55	68	64	62	68	65	63	67	67	65	67	65	60	63	65	63	64	63.1
	MIN	33	34	32	32	32	42	32	42	32	39	40	41	33	42	47	52	50	39	40		53	48	48	49	45	38	38	38	48	47	47	41.1
HAPPY CAMP RS	MAX	58	60	61	62	62	55	55	45	54	55	57	54	54	55	56	60	60	61	66	66	52	53	55	56	53	64	69	68	62	42	51	57.5
	MIN	32	30	33	31	31	29	26	32	35	35	33	33	33	35	33	33	30	30	33	40	39	40	41	38	38	37	34	34	34	31	35	33.8
HAT CREEK PH 1	MAX	47		53	51	58	55	45	52		48	44	46	45	44	41		55	52	57	61	46	45		52	52	51	58	60	53	44	44	50.3
	MIN	18		19	21	24	23	16	23		20	18	22	23	26	27		21	25	23	30	34	33		31	32	25	27	36	31	32	29	25.5
HAYFIELD PUMP PLANT	MAX	63	68	62	64	67	70	58	55	62	62	63	56	60	63	68	65	63	71	75	79	75	74	70	69	71	72	76		67	71	73	67.1
	MIN	47	44	36	35	34	40	35	36	45	34	43	38	40	39	45	51	49	47	44	47	49	50	42	47	43	48	44	43	44	43	51	43.0
HEALDSBURG	MAX	64	67	64	73	62	62	63	55	62	61	64	61	58	57	57	64	65	68	67	61	57	60	62	60	64	63	58	59	56	63	57	61.7
	MIN	35	33	35	35	37	37	33	35	32	40	34	38	31	39	38	43	34	34	36	49	48	46	50	44	43	40	47	41	44	45	40	39.2
HENSHAW DAM	MAX	54	55	53	55	59	61	45	50	51	56	58	48	48	52	58	51	55	57	60	68	64	59	57	57	57	58	62	52	55	58	59	55.9
	MIN	28	24	28	28	25	28	29	33	29	27	32	32	30	30	35	45	43	37	34	37	41	45	30	39	31	37	34	37	39	31	39	33.5
HETCH HETCHY	MAX	44	50	53	54	57	57	42	45	42	49	42	43	37	39	36	41	39	53	58	65	44	45	53	46	48	55	58	45	50	49	41	47.7
	MIN	29	29	28	30	28	30	25	26	25	24	29	30	27	30	32	33	34	29	30	38	39	32	33	34	34	31	32	33	33	37	31	30.8
HOLLISTER	MAX	62	73	65	69	68	58	65	60	64	58	66	60	59	58	54	58	64	68	78	62	61	68	63	65	65	65	62	62	67	60	62	63.5
	MIN	34	35	39	35	37	40	34	44	35	38	36	42	41	43	46	44	45	38	39	49	49	44	48	46	42	39	46	46	46	50	46	41.8
HUNTINGTON LAKE	MAX	30	34	35	36	39	35	36	27	30	27	29	23	30	30	33	35	40	45	51	47	34	38	41	35	36	40	35	36	36	32	36	35.
	MIN	6	4	7	10	13	18	10	21	3	9	13	14	8	22	25	28	28	16	20	29	28	24	23	24	18	14	23	13	18	27	20	17.
IDRIA	MAX	52	55	53	55	62	53	54	47	50	50	47	48	47	47	50	57	53	57	62	58	53	55	53	56	55	60	52	51	54	54	53	53.
	MIN	26	27	34	33	35	30	30	34	27	29	31	32	31	34	37	42	37	33	34	33	42	33	38	34	33	34	33	32	33	40	35	33.4
IDYLLWILD RS	MAX			47	49	54	54	42			48	44	35	43	47			47	56	65	62	54			48	49	59	53	47			53	
	MIN			19	19	20	23	12			15	23	25	16	25			26	22	23	24	36			22	21	25	23	25			22	
IMPERIAL	MAX	70	70	68	70	73	67	66	70	69	68	64	69	71	71	76	67	77	78	80	77	80	77	76	77	75	76	77	75	77	78	76	73.
	MIN	41	45	48	47	46	49	40	41	46	38	47	44	43	48	47	54	56	48	48	52	61	55	47	52	49	55	47	50	50	51	55	48.4
INDEPENDENCE	MAX			53	56	55	62	50			61	51	52	49	52			65	65	66	68	59			67	68	68	64	49			69	
	MIN			21	28	27	31	24			23	27	21	22	30			34	35	35	44	39			35	34	35	42	29			31	
INDIO US DATE GARDEN	MAX	72	72	72	70	76	75	64	69	70	71	69	63	65	71	74	71	68	79	80	82	77	80	77	76	75	75	82	72	75	79	80	73.
	MIN	47	48	39	42	37	41	34	37	47	33	43	36	38	45	42	53	48	56	53	53	48	54	52	56	56	57	49	46	52	55	57	46.
INYOKERN	MAX	56	57	59	61	65	61	59	59	56	56	53	50	54	57	53	66	69	70	72	68	61	66	67	69	68	69	64	64	68	65	63	62.
	MIN	34		26	36	32	40	35	37	29	27	37	29	33	40	44	48	48	38	36	44	43	45	43	40	43	37	43	33	39	43	46	38.
IRON MTN	MAX	64	64	63	64	68	71	60	58	67	63	63	54	61	64	69	64	68	72	76	79	78	79	75	75	76	74	77	74	70	75	77	69.
	MIN	36	48	42	38	43	45	41	44	44	46	45	37	40	42	44	53	53	52	51	52	55	57	49	50	50	53	54	46	50	52	54	47.
JESS VALLEY	MAX	40	44	43	52	46	36	44	40	43	44	40	42	40	38	44	48	44	50	54	50	46	48	48	43	44	48	54	44	46	44	40	44.
	MIN	17	16	22	16	24	14	11	10	10	16	12	20	22	22	23	16	26	19	22	33	32	30	30	29	26	21	30	33	30	26	23	22.
JOICE ISLAND	MAX	56	61	58	65	59	57	60	56	58	56	61	58	55	51	54	54	62	60	63	64	54	62	58	60	61	62	59	60	58	61	60	58.
	MIN	40	34	43	41	39	37	35	39	36	41	35	37	36	40		34	45	42	38	46	50	45	51	44	48	41	47	43	49	47	40	41.
JULIAN WYNOLA	MAX	51	53	56	55	62	44	45	47	50	54	43	46	48	55	48	50	50	63	71	56	48	52	54	51	55	61	49	51	49	53		52.
	MIN	25	27	32	36	26	26	23	36	30	32	32	30	30	28	35	43	43	32	32	38	42	39	27	39	29	35	31	35	39	36		32.
KENTFIELD	MAX	61	60	64	59	63	63	60	63	59	60	57	63	60	56	55	54	63	61	63	61			60	61	59	62	62	60	61	56	61	60.
	MIN	35	31	36	36	37	39	33	36	34	34	35	36	36	39	34	41	34	36	36	40			50	41	46	38	44	41	43	47	39	38.
KERN RIVER PH 1	MAX	65	59	65	62	69	61	59	56	53	65	54	57	61	61	60	72	68	66	70	65	71	65	67	62	62	65	61	59	67	62	65	63.
	MIN	41	42	42	41	44	37	40	43	38	40	44	43	41	41	49	52	51	50	45	54	51	49	49	51	47	47	47	45	49	48	47	45.
KERN RIVER PH 3	MAX	55	57	58	61	63	57	55	55	54	57	54	56	51	53	49	59	61	64	73	68	59	59	60	59	60	68	65	57	63	60	57	58.
	MIN	30	36	35	39	31	37	29	33	29	30	40	39	31	39	40	44	43	35	33	43	40	40	39	40	44	35	37	32	33	34	40	36.
KETTLEMAN CITY 1 SSW	MAX	59	60	62	63	63	65	54	61	59	57	58	58	60	55	58	60	70	62	64	67	60	65	66	68	67	66	64	57	62	67	67	62.
	MIN	37	40	32	37	38	38	35	41	38	36	40	39	36	43	48	48	49	41	43	52	50	45	48	49	48	45	46	39	44	48	46	42.
KETTLEMAN STA	MAX	58	63	64	65	69	60	63	58	60	58	57	60	54	60	56	69	64	67	69	62	65	66	66	63	64	64	60	62	66	69	64	62.
	MIN	36	43	36	41	39	42	37	41	39	39	44	41	39	44	48	52	48	42	48	50	53	46	48	50	45	46	46	41	47	48	48	44.
KING CITY	MAX	65	67	67	67	69	59	64	60	63	59	62	58	60	60	57	64	62	68	72	69	60	66	65	64	64	67	65	62	64	63	63	63.
	MIN	29	29	33	30	33	41	29	43	32	34	36	33	34	42	47	54	48	35	42	48	50	40	46	45	37	38	44	35	40	50	45	39.
KLAMATH	MAX	58	60	61	59	49	55	45	51	55	58	58	55	52	53	56	56	58	59	66	63	57	54	54	57	53	63	61	58	51	49	55	56.
	MIN	33	33	35	34	40	34	32	34	38	35	34	36	37	36	39	33	35	36	36	46	46	45	43	43	41	37	39	46	44	40	43	38.
LAGUNA BEACH	MAX	65	64	63	71	66	62	61	62		65	61	60	61		64	65		65	68	64	66	65	64	65	65		65	65	65	65	65	64.
	MIN	44	43	37	39	40	45	38	44		39	44	44	40		41	53		45	44	45	50	53	43	47	47		45	46	49	43	43	44.
LAKE ARROWHEAD	MAX	40	39	42	47	50	48	43	39	45	43	38	36	40	41	39	44	46	55	60	55	46	45	42	40	53	55	46	40	42	45	39	44.
	MIN	26	26	20	27	27	26	24	29	23	21	25	25	27	30	32	36	37	30	30	37	37	36	30	30	36	30	31	29	33	32	33	29.
LAKE CITY	MAX	36	41	43	40	48	49	33	48	37	39	49	48	43	40	38	37	42	45	48	58	46	49	47	52	49	41	50	54	51	49	45	45.
	MIN	15	18	24	16	22	16	9	7	18	20	18	21	19	26	23	14	28	19	23	31	32	28	28	28	25	22	25	31	29	26	22	22.
LAKEPORT	MAX	58	60	63	63	64	57	60	52	54	54	61	56	51	48	54	59	58	58	59	57	55	54	57	55	60	60	55	55	50	57	52	56.
	MIN	28	26	31	30	33	26	27	29	25	26	27	36	27	36	33	32	30	30	32	46	43	38	44	38	40	36	45	39	40	40	35	33.
LAKESHORE	MAX	62	66	62	70	56	58	54	48	59	58	60	47	52	44	56	62	62	64	66	50	50	48	50	53	58	64	64	52	54	55	48	56.
	MIN	28	30	38	32	35	30	33	28	32	34	32	34	32	33	37	30	32	32	32	42	44	40	44	35	42	34	34	44	40	38	42	35.
LAKE SPAULDING	MAX	40	46	45	54	54	41	47	38	42	40	38	36	32	33	38	45	48	48	55	48	37	41	41	44	45	49	41	36	35	33	37	42.
	MIN	20	23	22	26	22	23	22	30	9	22	20	17	29	27	12	27	32	28	23	32	31	29	31	29	20	23	26	30	30	28	26	24.
LA MESA	MAX	64	64	63	69	70	64	60	62	63	65	58	59	62	65	62	60	64	65	71	65	66	65	65	65	64	66	57	64	64	65	65	63.
	MIN	40	42	43	41	40	44	38	44	45	41	44	41	42	42	47	52	52	48	47	48	51	52	44	50	47	48	51	47	47	46	51	45.
LANCASTER	MAX	58	58	59	60	66	48	54	55	55	56	47	52	57	56	52	60	61	68	68	56	55	59	56	58	54	64	49	60	61	59	58	57
	MIN	31	25	26	23	27	32	32	31	31	27	32	30	37	30	44	46	45	36	33	44	43	44	42	42	44	34	40	34	42	36	40	35

See Reference Notes Following Station Index

DAILY TEMPERATURES

Station		1	2	3	4	5	6	7	8	9	10	11	12	13	14	15	16	17	18	19	20	21	22	23	24	25	26	27	28	29	30	31	Average
LAS PLUMAS	MAX	63	64	65	69	64	60	60	56	60	56	62	56	56	48	58	59	62	62	64	66	56	59	55	56	60	63	58	54	54	60	57	59.4
	MIN	35	40	44	42	44	38	40	36	38	42	40	42	41	39	40	44	44	41	45	43	47	46	47	45	47	43	46	48	48	47	43	42.7
LE GRAND	MAX	62	63	65	63	67	63	61	57	60	60	61	57	58	55	53	65	64	67	69	65	61	68	66	65	64	65	65	65	66	61	62	62.7
	MIN	31	31	33	30	35	40	31	41	32	34	36	42	37	45	45	48	47	37	37	50	51	43	46	47	39	36	45	44	45	49	45	40.4
LEMON COVE	MAX	64	62	64	65	69	47	57	61	61	64	60	56	62	58	58	68	64	69	71	62	71	69	71	64	65	62	56	64	69	62	66	63.3
	MIN	35	37	37	33	40	42	35	42	33	37	42	45	37	43	47	48	50	43	45	51	53	52	46	50	42	39	43	38	43	45	42	42.4
LINDSAY	MAX	61	61	64	63	68	56	59	58	59	59	59	59	60	59	56	68	62	66	71	66	70	66	68	64	64	65	59	60	65	64	67	62.8
	MIN	34	30	34	30	37	41	36	40	31	34	42	42	35	42	48	51	51	39	41	48	50	47	45	50	40	37	41	46	41	43	44	41.0
LIVERMORE	MAX	59	60	63	62	69	64	57	62	65	67	55	62	58	59	56	54	57	58	66	68	64	60	62	64	60	62	67	60	61	59	59	61.3
	MIN	33	33	40	37	36	37	30	33	34	33	32	34	36	40	37	37	38	36	38	39	49	42	42	44	42	37	41	46	47	42	40	38.2
LLANO SHAWNEE HILLS RCH	MAX	48	49	53	54	61	48	49	53	48	51	45	49	50	53	53	59	61	65	68	60	59	57	55	57	55	63	52	58	62	60	57	55.2
	MIN	30	32	29	32	33	30	28	28	29	28	29	27	27	32	36	43	36	36	42	41	37	37	34	36	37	34	34	31	32	32	38	33.2
LODI	MAX	60	60	64	65	64	57	61	57	58	60	61	57	58	54	58	60	62	63	67	66	59	62	59	61	62	63	58	61	61	60	62	60.6
	MIN	30	30	39	33	34	36	29	39	31	37	32	39	37	41	38	45	38	37	36	51	51	43	48	44	42	39	46	42	46	47	41	39.4
LOMPOC SEWAGE PLANT	MAX	64	68	62	71	64	60	61	60	61	60	60	59	61	60	58	66	62	63	65	61	63	64	62	64	63	63	60	63	63	65	63	62.5
	MIN	33	36	33	33	34	45	32	40	38	31	41	38	40	47	51	53	52	36	38	48	52	45	45	46	41	39	44	42	42	49	48	41.7
LONG BEACH	MAX	67	62	63	73	66	61	56	64	[illegible]	62	59	60	60	63	55	66	67	65	70	65	61	68	61	67	63	64	60	62	66	63	63	63.5
	MIN	45	42	38	41	40	47	37	49	41	40	39	40	39	43	45	48	51	45	44	45	45	50	43	48	44	45	47	42	45	43	48	43.8
LOS ANGELES WB AP	MAX	68	68	66	73	71	58	62	67	67	68	63	63	64	63	57	69	66	69	69	59	66	69	64	67	68	69	62	67	67	67	65	65.8
	MIN	47	49	44	47	49	47	45	48	50	47	47	47	45	51	51	56	55	53	52	52	53	56	52	52	52	51	51	48	50	49	52	49.9
LOS ANGELES WB CITY	MAX	67	67	65	73	72	54	60	64	66	66	59	60	59	61	56	69	65	67	73	62	65	66	64	66	68	68	60	62	66	64	64	64.5
	MIN	47	47	44	47	50	45	44	49	46	47	46	47	44	51	51	55	56	52	51	52	53	55	50	52	52	50	48	48	50	48	51	49.3
LOS BANOS	MAX	63	65	64	66	69	58	65	60	61	58	62	60	58	55	52	62	66	66	70	55	65	67	67	66	65	65	59	63	66	64	63	62.7
	MIN	30	34	37	35	34	43	30	43	33	37	39	40	36	39	46	47	47	37	40	53	50	47	44	48	46	38	43	45	43	50	47	41.3
LOS GATOS	MAX	64	66	62	66	67	58	67	60	61	56	62	58	55	54	53	58	60	67	73	64	60	61	58	60	62	64	59	59	60	62	60	61.2
	MIN	36	36	39	38	41	38	37	37	36	36	36	41	40	40	42	45	38	37	36	47	51	45	48	43	45	39	45	43	43	49	45	41.0
LUCERNE VALLEY 2 W	MAX	53	54	57	58	64	59	54	58	53	54	51	53	56	60	56	60	65	67	72	69	66	61	62	61	62	68	66	62	63	65	62	60.4
	MIN	30	25	30	22	22	33	32	25	17	23	32	26	30	28	39	44	40	32	29	32	30	41	32	40	37	35	31	36	32	30	44	31.6
MADERA	MAX	60	62	64	65	65	68	56	61	59	62	59	62	59	58	57	58	66	64	66	69	58	62	66	67	66	63	66	55	62	65	60	62.3
	MIN	33	33	36	33	38	42	34	44	33	37	40	43	39	45	47	50	49	39	42	54	49	44	53	49	43	39	47	45	48	54	45	42.8
MANZANITA LAKE	MAX	32	34	34	33	43	38	32	38	30	36	32	34	32	35	32	34	37	38	45	47	39	34	40	38	38	37	44	42	40	35	35	36.7
	MIN	18	9	12	24	20	16	15	0	0	7	20	22	15	9	17	7	15	10	13	15	30	22	27	25	26	12	16	27	27	24	23	16.9
MARICOPA	MAX	60	60	63	65	[illegible]	57	60	59	56	58	58	60	57	59	57	69	61	64	69	63	72	65	67	65	62	65	62	62	67	67	67	62.7
	MIN	37	39	38	39	42	39	38	40	38	38	43	38	39	41	48	51	53	50	45	52	50	47	47	51	51	45	44	41	48	48	47	44.1
MARTINEZ FIRE STA	MAX	60	60	63	60	69	62	59	64	59	60	56	63	59	56	56	55	61	61	63	66	58	59	65	60	62	60	62	59	60	62	63	60.7
	MIN	36	34	46	37	39	41	34	41	36	42	35	37	41	41	36	45	42	39	38	41	47	44	51	42	48	40	47	45	47	47	43	41.4
MARYSVILLE	MAX	62	62	63	64	68	61	61	60	58	59	56	63	61	56	55	58	63	64	65	69	58	58	63	57	59	65	62	55	59	57	64	60.8
	MIN	36	38	44	40	40	38	35	38	36	42	35	40	39	44	38	43	42	38	39	53	51	45	50	45	46	42	46	48	48	47	42	42.2
MC CLOUD	MAX	48	50	52	50	59	48	46	43	37	48	46	47	41	40	43	44	52	52	53	58	42	38	40	40	42	48	54	60	43	35	44	46.5
	MIN	20	19	26	22	27	18	16	14	15	19	19	27	30	24	28	17	25	26	24	31	33	32	32	32	32	28	28	36	33	31	32	25.7
MECCA 3 SE	MAX	71	69	69	65	74	71	64	63		70	67	62	65	62	71	68	66	75	76	79	73	81	77	77	76	77	79	73	75	76	77	71.6
	MIN	48	50	42	39	38	45	38	40		35	46	39	40	44	45	53	51	49	50	51	54	56	46	46	54	55	49	45	50	53	57	46.9
MERCED FIRE STA 2	MAX	61	62	63	64	65	61	60	58	59	60	59	62	57	55	53	70	64	66	68	67	62	67	66	66	63	65	61	64	65	64	62	62.5
	MIN	33	32	36	37	36	35	31	33	35	33	40	39	34	40	46	47	48	38	40	40	47	46	47	45	44	39	45	44	43	48	47	40.3
MIDDLEWATER	MAX	58	60	61	61	66	65	58	58	55	57	56	59	56	57	54	68	65	63	65	64	67	66	66	65	64	62	62	60	65	60	59	61.4
	MIN	33	34	35	35	37	40	34	40	35	35	43	37	37	43	42	52	50	43	42	50	50	43	45	46	45	41	42	37	43	47	46	41.4
MILL CREEK 2	MAX	54	50	53	56	60	60	42	53	54	55	54	46	50	56	52	58	58	59	68	70	60	60	55	54	56	61	60	54	57	57	50	55.9
	MIN	32	40	33	37	42	33	32	36	33	37	33	36	35	37	42	41	44	39	44	50	43	44	37	41	40	38	40	37	39	37	41	38.5
MINERAL	MAX	37	39	45	40	53	43	37	44	32	42	38	37	36	39	38	38	46	42	48	52	37	37	37	35	38	41	43	44	36	35	36	40.2
	MIN	20	19	27	24	24	21	19	13	10	25	19	26	24	24	24	18	24	18	23	33	32	31	32	29	29	22	27	32	30	28	27	24.3
MITCHELL CAVERNS	MAX											39	42	44	51	49	53	55	59	62	58	58	56	55	55	56	58	57	54	56	60	54	
	MIN											28	26	31	37	39	40	40	44	46	49	43	38	42		40	42		33	40	43	39	
MODESTO	MAX	63	63	64	67	67	59	64	59	59	58	63	61	57	54	53	59	64	66	69	59	62	67	65	63	64	66	55	60	64	60	62	61.8
	MIN	31	34	40	39	38	40	32	40	83	39	34	41	42	44	46	45	44	37	40	51	51	46	49	48	42	39	44	43	48	48	44	41.7
MONO LAKE	MAX	37	38	45	47	49	26	46	38	42	35	37	37	37	38	43	51	52	53	54	41	42	48	45	47	48	49	48	50	49	43	45	43.9
	MIN	21	17	18	20	21	20	22	24	14	19	19	20	20	23	31	32	27	27	26	34	32	25	28	26	27	28	29	29	30	31	30	24.8
MONTEREY	MAX	65	65	60	66	62	59	62	59	60	57	61	60	59	52	53	59	60	62	66	65	62	61	60	61	61	60	59	60	63	58	61	60.6
	MIN	39	40	44	41	43	44	41	44	39	42	40	43	39	42	45	48	43	40	42	46	50	48	47	44	44	40	44	43	46	50	45	43.4
MONTICELLO DAM	MAX	57	58	62	58	69	60	55	62	55	60	55	63	54	52	54	51	60	63	62	62	55	53	60	57	56	63	59	50	58	54	59	57.9
	MIN	39	32	39	39	37	34	36	36	32	38	33	39	33	39	35	39	35	37	38	41	45	41	48	40	45	41	44	40	45	44	38	38.8
MOUNTAIN PASS	MAX	48	47	47	50	53	44	46	44	43	41	37	40	42	44	45	54	52	57	62	61	56	52	56	57	53	60	56	50	55	55	51	50.3
	MIN	26	27	22	24	28	27	29	31	24	25	27	22	21	26	28	43	39	32	35	37	42	38	36	36	36	33	32	32	36	37	36	31.2
MT DIABLO NORTH GATE	MAX	51	55	59	52	59	58	50	56	56	53	49	55	51	43	45	45	54	55	58	53	52	50	53	50	53	55	57	54	51	58	52	53.0
	MIN	38	34	39	38	41	31	33	34	33	33	25	36	35	36	36	38	34	35	37	44	43	40	42	40	41	39	40	40	40	40	39	37.2
MOUNT HAMILTON	MAX	46	48	46	49	54	35	48	37	42	38	43	34	35	36	36	42	42	48	56	49	42	43	40	42	43	46	39	40	39	40	42	42.6
	MIN	27	30	26	31	31	24	26	24	23	26	25	25	25	28	28	32	25	27	35	34	33	32	33	30	32	32	28	31	30	30	29	28.8
MOUNT HEBRON RS	MAX	40	42	43	45	50	46	39				40	40	41	40	40	40	48	48	52	56	49	43	50	45	49	45	50	55	50	45	41	45.4
	MIN	17	19	28	18	25	17	14				19	22	27	17	24	14	20	20	19	32	33	29	33	32	28	21	25	30	32	23	30	23.9
MOUNT SHASTA WB CITY	MAX	50	49	50	55	50	42	42	38	47	41	44	43	39	40	44	53	54	54	56	44	39	41	40	43	48	53	59	49	35	42	39	45.9
	MIN	19	23	28	25	26	22	18	17	17	26	21	26	26	27	24	19	28	24	28	36	33	32	33	33	31	28	28	35	32	31	32	26.7
MT WILSON FC 338B	MAX	45	43	44	46	51	47	44	38	42	42	39	34	34	36	38	45	43	49	58	57	42	45	40	43	48	55	48	39	42	43	39	43.8
	MIN	25	27	26	29	31	27	21	27	22	28	22	24	21	28	30	30	35	32	40	33	34	31	28	30	30	38	29	27	29	30	30	28.8
NACIMIENTO DAM	MAX	61	63	62	65	69	62	62	60	59	59	58	56	55	55	56	63	61	65	68	68	61	61	60	63	65	64	59	60	59	60	59	61.2
	MIN	33	34	33	33	38	42	30	40	33	36	39	35	36	41	46	52	47	41	41	47	52	42	43	44	39	40	39	37	40	49	44	40.2
NAPA STATE HOSPITAL	MAX	63	62	61	71	68	69	63	58	64	62	62	61	60	57	55	63	64	64	66	63	57	62	63	60	65	63	59	58	56	55	61	61.8
	MIN	34	35	39	40	39	34	32	34	35	36	31	38	40	35	33	44	41	33	36	50	46	46	43	40	47	38	48	41	43	42	38	39.1
NEEDLES CAA AP	MAX	64	63	64	67	69	61	59	63	61	61	52	59	64	67	62	64	69	73	80	77	79	74	76	75	76	75	78	69	74	75	73	68.5
	MIN	47	47	39	40	39	45	43	42	44	38	39	36	41	41	47	51	48	47	48	51	55	51	49	56	52	47	49	42	52	50	51	46.0

See Reference Notes Following Station Index

DAILY TEMPERATURES

Station		1	2	3	4	5	6	7	8	9	10	11	12	13	14	15	16	17	18	19	20	21	22	23	24	25	26	27	28	29	30	31	Average
NEVADA CITY	MAX	46	51	52	53	59	55	46	51	46	49	44	51	41	41	39	49	46	54	55	62	48	48	54	49	48	51	56	49	46	45	48	49.4
	MIN	29	24	27	25	28	31	23	27	27	29	24	28	31	32	28	32	31	28	30	35	43	34	39	35	39	29	31	38	39	33	33	31.0
NEWARK	MAX			63	62	64	61	56			62	57	60	57	58			59	57		67	60			62	63	61	61	59			61	
	MIN			36	38	37	39	34			35	34	42	43	44			39	43		40	52			47	49	39	45	49			47	
NEWMAN	MAX	65		66	67	68	62	67	60		62	65	63	59	54	51		70	69	69	65	62	66		68	66	66	63	63	64		68	64.2
	MIN	35		32	42	35	42	34	43		35	37	41	37	42	46		45	39	41	50	51	47		47	43	40	46	43	44		45	41.6
NEWPORT BEACH HARBOR	MAX	64	66	60	73	64	62	60	63	60	64	62	60	61	63	60	64	62	63	64	62	64	62	64	68	64	65	61	64	62	63	65	63.2
	MIN	44	44	44	42	43	51	41	48	42	42	44	45	46	46	52	53	55	48	49	51	50	56	50	52	52	51	52	49	48	50	54	48.2
NORTH FORK RS	MAX	49	51	55	56	57	59	40	50	47	48	57	47	41	46	45	50	50	55	62	66	49	54	58	53	57	57	59	44	51	55	49	52.2
	MIN	24	22	26	26	30	34	27	33	24	31	33	32	29	35	38	40	41	35	33	33	45	37	37	41	34	32	32	32	32	42	34	33.0
NORTH HOLLYWOOD	MAX	67	67	64	72	71	63	60	63	66	65	62	57	57	59	56	66	64	66	76	68	64	66	62	66	68	68	61	62	64	62	62	64.3
	MIN	45	40	35	39	41	40	40	40	46	46	43	41	37	48	49	52	54	49	45	49	50	48	49	49	46	45	48	43	44	42	43	44.7
OAKDALE WOODWARD DAM	MAX	61	60	60	60	65	63	56	59	55	56	52	59	58	54	53	52	52	60	63	65	53	59	64	61	61	61	62	62	61	62	57	58.9
	MIN	32	32	35	31	38	40	34	39	32	35	31	35	43	44	44	45	44	37	39	36	34	45	50	47	44	41	46	40	48	49	47	39.9
OAKLAND	MAX	62	66	62		62	58	64	58	60	54	62	61	60	53	54	63	63	64	70	58	57	65	59	61	62	64	59	58	56	64	58	60.6
	MIN	41	40	42	43	42	39	38	38	35	40	37	41	39	42	39	42	39	41	41	46	48	45	47	43	46	41	44	44	45	45	43	41.8
OAKLAND WB AP	MAX	61	63	62	66	60	59	60	57	58	56	58	58	57	54	55	58	58	62	64	59	58	61	60	61	61	59	57	58	59	60	58	59.3
	MIN	42	38	43	41	41	43	36	43	37	44	37	44	43	45	38	42	39	42	43	52	51	47	51	48	47	42	47	48	48	47	45	43.7
OCEANSIDE PENDLETON	MAX	64	62	60	65	64	63	59	60	60	62	60	58	59	63	61	62	65	62	64	62	65	64	61	62	63	62	62	62	63	63	63	62.1
	MIN	43	44	40	43	41	41	39	40	43	37	40	43	43	44	50	52	53	46	46	45	50	54	46	50	48	48	53	46	50	47	45	45.5
OJAI	MAX	67	69	65	72	71	60	66	62	65	65	59	61	52	54	55	66	67	68	75	64	61	67	63	70	67	70	60	63	67	59	66	64.4
	MIN	35	32	30	35	34	41	38	39	32	33	35	33	31	39	44	48	50	40	40	43	49	41	47	43	39	38	45	35	38	40	44	39.1
OPIDS CAMP FC 57 BE	MAX	40	42	44	51	52	43	39	42	41	43	39	36	36	36	41	45	49	57	62	52	45	49	43	49	50	56	50	44	45	45	41	45.4
	MIN	33	37	28	30	31	31	37	30	29	26	28	27	23	30	32	37	39	30	34	40	32	34	30	34	33	34	32	31	32	30	35	31.9
ORANGE COVE	MAX	58	59	60	62	62	66	52	58	56	58	61	59	56	59	58	60	67	63	66	71	60	64	66	66	65	63	65	54	61	65	64	61.4
	MIN	33	31	31	30	37	41	34	40	29	32	39	43	34	43	46	50	49	41	41	49	50	43	45	49	40	37	40	36	39	48	42	40.1
ORICK PRAIRIE CR PARK	MAX	58	59	60	60	55	53	46	50	53	55	56	53	50	53	55	55	56	59	64	60	57	56	57	56	56	63	65	60	53	54	55	56.2
	MIN	34	32	29	32	43	32	30	35	36	36	31	34	35	35	39	33	33	33	33	44	39	40	42	38	37	37	40	47	43	39	42	36.5
ORINDA BOWMAN	MAX	58	62	59	65	59	56	69	55	57	54	58	56	54	61	63	59	59	62	65	57	58	60	58	57	59	61	55	56	57	58	59	58.9
	MIN	30	29	38	29	35	36	27	35	29	38	28	32	35	35	32	42	34	33	32	48	49	43	49	38	47	34	43	40	44	46	37	37.0
ORLAND	MAX	60	61	63	64	67	59	58	58	58	59	56	62	53	56	48	56	64	64	63	67	54	55	59	57	59	62	59	57	58	58	63	59.3
	MIN	37	35	39	45	35	40	39	29	30	42	39	38	36	38	34	38	38	37	36	46	48	43	46	42	44	40	43	40	46	49	39	39.7
ORLEANS	MAX	60	62	62	61	51	58	56	48	56	53	61	55	54	51	58	61	59	64	65	63	63	65	58	59	53	64	70	63	54	48	55	58.4
	MIN	33	32	34	32	34	30	28	32	37	39	37	37	37	39	40	35	34	36	36	45	45	45	44	40	40	40	40	40	40	37	40	37.4
OROVILLE 1 WSW	MAX	63	61	63	63	61	62	61	59	59	59	57	62	55	55	55	56	61	62	64	66	57	58	62	55	58	62	62	56	57	56	61	59.6
	MIN	31	32	42	37	38	36	30	33	35	41	32	41	41	42	37	41	40	37	41	49	47	46	48	46	48	38	44	46	49	47	41	40.5
OROVILLE 7 SE	MAX	58	55	58	60	65	58	58	67	54	67	55	60	53	53	50	55	58	60	63	65	55	58	61	52	56	60	58	57	55	56	58	58.0
	MIN	33	34	38	36	35	34	30	32	35	38	32	34	40	40	36	40	37	35	35	38	41	45	43	42	43	35	38	45	44	45	46	38.0
OXNARD	MAX	72	73	67	71	70	65	65	64	63	65	62	61	59	59	56	64	65	65	67	64	64	64	64	64	65	65	63	63	64	60	64	64.4
	MIN	41	42	40	41	45	48	39	41	41	39	43	40	39	49	50	51	49	47	47	49	52	52	50	50	46	46	50	44	52	50	45	45.7
PALMDALE	MAX	54	57	56	61	65	60	58	55	55	56	54	53	54	57	53	62	64	68	71	68	64	63	62	62	60	65	60	58	62	60	56	59.6
	MIN	29	31	29	29	33	33	31	40	29	28	28	31	34	39	44	48	45	39	38	45	40	42	36	42	41	34	41	39	40	39	40	36.
PALMDALE CAA AP	MAX	52	54	56	58	64	49	57	55	52	57	48	52	53	53	54	64	63	68	69	60	61	62	59	59	57	66	53	59	60	60	58	57.
	MIN	28	28	27	28	29	32	32	32	29	25	32	32	33	37	43	48	44	38	36	42	38	41	42	42	40	30	37	39	40	40	40	35.
PALM SPRINGS	MAX	77	69	66	72	74	71	63	66	68	68	64	64	65	73	71	63	75	74	79	78	77	75	73	73	74	82	76	73	75	78	73	71.
	MIN	50	43	34	39	37	40	37	39	43	36	43	37	37	40	42	53	46	45	47	48	51	52	43	45	44	42	44	41	43	43	47	42.
PALO ALTO CITY HALL	MAX	60	62	63	62	68	62	58	64	53	60	58	61	60	58	57	52	58	61	63	68	60	57	66	62	63	61	61	62	62	60	62	60.
	MIN	36	35	43	36	37	43	34	43	36	42	35	40	41	42	39	47	39	38	38	45	55	45	52	43	46	39	46	46	49	50	45	42.
PALOMAR MTN OBSY	MAX	40	41	42	44	51	51	36	40	45	47	42	32	36	45	45	42	44	60	62	63	51	45	47	45	48	56	55	34	40	45	49	45.
	MIN	24	27	25	29	32	30	22	28	24	25	24	24	23	29	32	38	34	30	31	41	33	34	28	29	31	35	30	29	31	29	33	29.
PANOCHE JUNCTION	MAX	60			64	65	61	62	61	61	60	58	59	58	59	55	61	63	62	66	66	67	66	65	63	65	63	60	60	66	63	61	62.
	MIN	34			35	36	35	32	32	33	33	32	33	32	33	46	46	48	38	41	38	38	38	36	44	44	35	33	38	43	48	46	37.
PARADISE	MAX	58	58	59	59	66		59	54	52	58	53	58	47	50	43	53	55	58	60	61		47	54	47	51	56	52	52	49	46	55	54.
	MIN	35	34	40	37	39	31	36	30	31	32	34	34	34	34	37	37	41	34	38		45	41	43	41	42	39	42	42	43	40	40	37.
PARKER RESERVOIR	MAX	63	64	65	65	69	69	65	59	63	61	62	60	61	64	69	66	64	72	76	80	81	78	74	76	74	75	77	79	69	74	76	69.
	MIN	48	44	46	45	49	48	44	45	48	40	47	41	45	48	50	55	51	52	53	55	60	58	53	53	53	55	55	45	53	53	53	49.
PASADENA	MAX	69	65	64	72	71	66	59	64	65	64	59	57	56	59	59	67	65	67	75	73	65	67	64	67	66	69	62	61	65	64	59	64.
	MIN	41	41	36	40	41	46	38	42	38	38	41	40	39	46	51	51	53	49	45	51	49	49	45	45	46	45	50	44	47	43	46	44.
PASO ROBLES	MAX	61	63	63	67	68	62	64	63	60	57	58	58	56	56	58	65	61	66	69	63	62	64	61	63	64	65	57	59	61	62	61	61.
	MIN	28	27	30	27	33	40	27	39	29	32	41	32	35	39	46	53	47	39	38	47	48	41	42	44	34	39	38	36	39	48	44	38.
PASO ROBLES CAA AP	MAX	59	62	59	64	66	53	62	55	58	57	55	55	53	55	57	62	61	63	68	56	64	65	60	62	63	65	53	59	60	61	61	59.
	MIN	30	29	31	30	36	36	29	38	31	33	38	32	37	41	46	48	42	40	38	49	49	40	41	42	36	39	39	35	42	49	44	38.
PETALUMA FIRE STA 2	MAX	63	66	61	68	62	60	62	58	61	61	63	59	58	58	55	60	61	65	67	62	57	63	59	61	63	63	61	58	57	61	62	61.
	MIN	32	30	37	34	35	33	30	33	31	39	33	38	32	37	32	45	32	33	35	50	47	41	50	39	45	38	47	41	43	46	37	37.
PINNACLES NM	MAX	60	62	59	65	65	57	62	55	60	55	56	53	53	50	52	63	60	64	69	67	56	57	57	60	60	62	59	55	60	56	57	58.
	MIN	26	28	29	30	30	35	26	39	29	31	31	33	30	33	43	49	42	33	33	44	48	36	40	41	34	35	40	34	34	47	41	35.
PISMO BEACH	MAX	60	67	63	69	68	65	62	60	62	59	59	58	56	58	59	64	60	60	64	60	66	64	63	61	65	60	59	60	63	63	62	61.
	MIN	39	40	37	40	41	40	34	43	44	39	43	40	40	48	49	54	51	44	40	41	52	51	50	48	41	49	47	44	47	49	49	44.
PLACERVILLE	MAX	52	55	56	58	59	60	51	54	50	51	47	55	47	43	45	53	50	57	60	53	52	54	55	56	56	55	59	48	52	56	49	53.
	MIN	30	25	31	32	31	33	27	35	25	32	25	30	32	32	31	41	36	30	33	45	44	38	40	41	41	32	35	41	42	40	35	34.
PLACERVILLE IFG	MAX	64	53	55	55	60	57	49	52	46	51	43	52	43	39	40	49	47	55	58	62	50	48	54	52	53	53	55	45	48	50	45	51.
	MIN	35	34	36	39	38	31	31	33	30	36	33	33	32	32	32	39	38	36	38	43	40	35	40	39	38	37	38	38	38	37	35	35.
POINT ARENA	MAX	59	61	63	63	64	56	55	58	55	56	60	59	57	56	55	56	59	58	61	59	54	57	60	61	58	61	58	60	58	57	59	58.
	MIN	34	37	39	37	43	39	39	36	33	39	34	41	34	39	39	34	36	36	37	48	48	47	49	46	43	38	47	45	45	45	44	40.
POINT ARGUELLO USCG	MAX																																
	MIN																																
PT PIEDRAS BLANCAS	MAX	60	65	60	62	59	55	57	54	56	55	56	55	58	57	56	60	58	60	61	57	59	62	59	59	58	58	57	59	61	61	62	58.
	MIN	44	45	44	43	45	42	40	48	40	42	43	42	43	48	47	49	42	44	47	36	52	49	51	48	45	46	46	43	46	50	48	45.

See Reference Notes Following Station Index

DAILY TEMPERATURES

Station		1	2	3	4	5	6	7	8	9	10	11	12	13	14	15	16	17	18	19	20	21	22	23	24	25	26	27	28	29	30	31	Average
POMONA	MAX	63	65	63	71	70	61	59	64	64	64	60	58	60	63	57	68	65	67	74	69	67	65	67	67	64	68	59	62	66	64	60	64.3
	MIN	33	34	31	33	33	40	36	37	35	33	38	36	33	39	48	50	50	48	41	47	44	48	41	45	48	39	47	40	42	38	46	40.4
PORT CHICAGO NAVAL DEPOT	MAX	58	59	62	61	67	63	57	63	58	59	57	62	60	61	55	63	62	61	63	65	62	60	65	59	62	60	61	60	60	59	61	60.8
	MIN	35	30	33	33	33	35	28	28	30	34	30	33	36	37	32	32	36	34	34	35	39	4	40	41	42	35	36	42	44	48	38	35.6
PORTERVILLE	MAX	58	62	63	65	64	68	48	60	58	60	63	62	61	61	62	60	68	63	67	69	72	72	67	69	70	66	65	59	62	66	65	63.7
	MIN	35	32	36	32	39	40	37	41	32	39	40	43	37	42	38	51	50	43	42	44	50	48	47	50	42	38	42	37	44	45	45	41.3
PORTOLA	MAX	38	45	45	50	50	44	48	44	41	41	38	37	37	34	45	46	45	48	58	55	45	46	49	43	42	50	50	45	44	38	40	44.5
	MIN	15	11	26	20	20	24	11	20	17	23	22	20	16	21	6	29	18	15	18	33	33	29	32	32	29	20	23	34	31	29	24	22.6
POSEY 3 E	MAX	42	40	43	46	51	46	43	37	41	46	37	36	42	43	42	46	44	49	60	56	51	47	45	43	52	58	48	43	46	42	43	45.4
	MIN	15	18	23	22	25	24	15	22	15	19	28	22	17	29	32	34	34	30	26	38	34	32	29	32	30	25	32	23	27	28	30	26.1
POTTER VALLEY PH	MAX	60	63		69		59	60	50	58			59	54	51	56	61			66	64	53	55	58	54	58	62	61	59	53	54	53	58.0
	MIN	26	27			32	29	27	30	25			29	31	36	35	29			30	47	45	39	46	43	40	35	46	44	41	41	40	35.7
QUINCY RS	MAX	48	55	52	60	55	45	53	43	50	40	48	43	42	38	50	43	58	58	63	46	45	53	51	48	50	56	54	52	43	47	45	49.5
	MIN	21	17	30	23	24	27	19	27	25	28	25	30	28	27	27	30	30	25	27	34	36	32	34	33	33	28	29	31	35	31	31	28.3
RAMONA SPAULDING	MAX	63	60	61	65	69	51	55	59	64	64	55	54	60	65	57	62	65	65	75	67	64	65	62	65	63	67	57	63	65	65	65	62.5
	MIN	34	31	38	32	30	31	30	34	35	32	38	35	34	32	38	50	47	40	36	42	48	48	32	39	35	40	45	42	41	38	48	37.9
RANDSBURG	MAX	48	51	53	55	64	51	52	51	51	49	45	49	50	50	47	60	60	63	68	59	57	57	57	59	58	65	56	67	61	59	57	55.8
	MIN	30	41	30	35	35	34	30	34	30	31	30	29	32	36	41	43	39	36	39	41	38	38	38	41	41	37	36	35	39	39	38	36.0
RED BLUFF WB AP	MAX	63	65	65	69	57	58	57	53	59	57	62	53	55	45	56	63	62	63	64	53	52	58	55	57	62	64	61	55	51	60	55	58.4
	MIN	36	32	41	41	35	38	38	36	31	42	37	40	38	40	38	35	43	37	38	49	47	47	50	45	46	41	44	46	46	44	44	40.8
REDDING FIRE STA 2	MAX	64	67	67	69	70	64	63	52	58	57	62	59	55	51	55	62	62	64	64	61	53	54	55	54	60	64	65	56	55	59	56	59.9
	MIN	38	38	43	42	41	35	40	34	33	41	39	40	36	39	40	35	42	41	42	47	49	43	48	46	42	42	44	47	40	39	42	40.9
REDLANDS	MAX	63	60	65	68	69	49	55	61	64	62	57	52	58	64	54	67	67	67	76	68	66	67	63	61	63	67	53	57	65	64	60	62.3
	MIN	37	39	32	35	36	40	37	41	38	36	38	38	37	41	47	50	50	49	43	47	47	49	44	46	49	42	41	42	46	43	47	42.2
REDWOOD CITY	MAX	63	63	62	67	65	59	65	59	61	58	65	60	59	56	54	60	61	65	68	65	60	66	61	62	63	62	60	62	62	62	61	61.8
	MIN	36	35	43	38	37	43	35	43	36	42	36	41	40	40	39	46	42	40	39	49	53	45	50	43	45	39	47	46	48	50	50	42.5
RICHMOND	MAX	60	58	64	59	61	61	58	62	57	60	56	60	58	59	57	55	61	61	61	61	62	60	62	60	61	62	61	61	60	61	60	60.0
	MIN	41	39	47	44	46	42	40	42	39	43	41	46	42	45	39	43	43	42	41	49	53	51	52	49	49	44	49	47	51	49	47	45.0
RICHMOND FIELD STA	MAX	59	59	62	58	64	59	57	60	56	57	55	58	57	56	55	55	60	59	63	65	58	56	60	55	59	59	61	58	59	58	59	58.6
	MIN	40	39	48	43	46	41	38	41	39	45	38	47	42	47	39	46	43	41	41	52	53	50	51	47	49	43	44	49	48	48	47	44.7
RIVERSIDE FIRE STA 3	MAX	64	63	64	70	69	62	60	62	65	66	59	58	60	64	59	69	69	68	76	70	69	66	64	66	65	69	62	64	65	64	60	64.9
	MIN	41	37	32	34	33	40	36	40	38	35	39	40	38	37	49	50	50	52	42	41	49	50	44	44	49	42	50	44	47	44	43	42.3
RIVERSIDE CITRUS EXP STA	MAX	64	61	62	64	67	[illegible]	51	58	62	64	66	57	56	60	64	56	67	66	68	76	67	68	65	62	65	65	69	54	63	66	64	63.4
	MIN	41	37	31	34	35	40	34	38	39	34	39	40	36	39	47	51	48	50	43	46	49	49	42	43	49	41	50	44	46	44	44	42.0
ROCKLIN	MAX	61	58	61	61	64	62	58	58	57	56	57	60	57	53	52	57	58	61	62	62	57	58	65	58	61	63	62	55	57	58	59	59.0
	MIN	31	30	30	36	39	39	30	32	32	33	30	30	38	39	37	37	40	36	36	40	50	44	43	45	44	38	38	45	48	45	40	37.9
SACRAMENTO WB AP	MAX	58	60	62	65	61	58	60	57	57	58	59	58	56	55	57	60	61	62	65	58	57	63	56	61	63	62	57	58	59	62	61	59.5
	MIN	36	37	43	43	38	42	33	39	36	42	37	40	39	42	38	44	39	38	42	52	49	47	50	45	44	42	45	43	47	47	42	42.0
SACRAMENTO WB CITY	MAX	59	62	62	65	62	58	61	57	57	56	61	59	56	54	56	62	63	63	67	58	58	63	55	61	66	63	57	59	59	62	60	60.0
	MIN	37	37	44	43	42	41	36	41	36	41	36	42	40	43	39	45	41	41	44	52	48	48	50	47	46	42	47	45	48	47	43	43.0
SAINT HELENA	MAX	61	65	61	72	63	58	65	56	62	59	62	59	54	54	55	63	64	66	68	59	55	57	58	57	62	62	56	57	53	60	55	59.9
	MIN	36	29	33	35	34	33	32	31	29	38	30	39	29	35	31	42	33	32	33	49	47	47	48	41	44	37	47	38	43	44	36	37.3
SAINT MARYS COLLEGE	MAX	56	59	58	60	64	56	57	53	58	56	57	55	56	52	51	58	57	61	64	64	56	60	56	58	59	61	55	55	55	57	57	57.5
	MIN	33	28	36	35	33	36	28	32	36	28	29	33	34	40	32	42	33	31	33	48	49	45	48	43	47	33	42	40	42	39	37	36.9
SALT SPRINGS PH	MAX	48	54	54	59	60	53	53	49	50	50	45	44	43	40	42	46	52	56	64	62	50	50	48	46	48	56	56	45	51	48	48	50.6
	MIN	32	32	32	37	31	30	33	29	25	31	32	32	29	32	32	33	36	34	34	42	38	34	36	32	35	35	34	33	35	32	32	33.0
SALYER RS	MAX	59	65	64	65	65	52	62	44	51	56	57	59	57	55	54	60	62	57	66	69	61	57	56	56	55	58	66	68	60	49	46	58.4
	MIN	32	30	34	32	32	34	30	33	35	37	36	35	35	34	28	28	30	35	38	41	42	42	42	39	39	39	40	39	41	39	40	35.8
SAN ANTONIO CN MOUTH	MAX	56	56	56	61	62	58	48	51	55	55	52	46	48	56	54	58	57	59	69	69	58	57	54	57	57	61	56	51	53	54	54	56.1
	MIN	35	38	33	40	44	35	33	38	37	40	35	34	34	38	44	45	42	44	44	52	43	42	40	40	40	40	41	37	39	39	40	39.5
SAN BERNARDINO CO HOSP	MAX	62	62	63	68	70	61	57	63	64	63	59	58	59	65	55	67	66	68	77	71	68	61	64	61	64	69	60	62	64	68	60	63.8
	MIN	41	37	32	35	34	41	39	40	43	34	38	41	39	42	49	52	51	51	47	48	49	50	46	49	50	44	47	45	48	44	49	43.7
SANDBERG WB	MAX	42	46	45	50	53	36	48	42	40	46	37	36	34	38	41	50	48	55	59	48	44	47	46	46	42	54	37	46	46	43	49	45.0
	MIN	28	33	32	32	36	25	27	29	28	31	28	29	25	33	32	40	38	37	40	37	37	36	37	36	34	34	31	30	34	32	33	32.7
SAN DIEGO WB AP	MAX	67	64	66	68	70	58	63	64	64	66	60	62	63	65	63	63	66	66	69	64	68	67	65	67	65	65	62	66	66	67	66	65.0
	MIN	46	50	47	48	46	45	42	50	49	47	48	48	47	47	52	55	54	53	54	53	55	54	50	52	52	53	52	51	52	50	53	50.2
SAN FERNANDO	MAX	62	64	65	67	70	66	59	59	62	62	61	58	56	61	57	66	64	67	73	71	63	66	65	65	67	67	61	59	64	62	57	63.4
	MIN	43	41	33	43	44	40	38	47	41	40	41	36	34	46	48	50	52	49	45	47	48	44	45	45	41	40	45	43	42	38	47	43.1
SAN FRANCISCO WB AP	MAX	60	62	60	65	58	58	58	56	57	56	58	56	54	56	54	58	57	63	65	63	60	62	61	60	60	60	58	58	62	60	60	59.2
	MIN	42	38	46	43	42	45	40	43	39	44	41	45	43	43	41	47	44	44	42	51	52	48	49	48	50	45	47	49	49	48	46	45.0
SAN FRANCISCO FOB	MAX	59	61	59	64	57	58	58	54	56	56	58	55	55	55	54	58	56	62	66	58	59	61	60	59	60	60	56	57	58	58	57	58.2
	MIN	50	46	48	52	48	45	47	46	45	47	45	47	43	46	46	47	48	47	49	51	50	50	50	50	51	48	48	51	50	49	48	48.0
SAN GABRIEL FIRE DEPT	MAX	67	65	66	73	73	67	60	64	66	66	62	59	59	62	61	69	65	68	76	79	68	68	66	67	67	69	65	62	67	65	62	66.2
	MIN	38	40	35	38	37	43	38	41	38	38	41	40	37	46	50	51	54	47	44	50	50	49	44	47	47	43	48	44	45	41	45	43.5
SAN GREGORIO 3 SE	MAX	61	65	62	63	60	56	57	56	58	55	58	56	56	55	53	60	59	60	65	58	58	62	59	60	60	59	59	58	58	59	60	58.9
	MIN	32	34	36	34	36	40	31	38	32	37	32	40	40	38	36	33	41	38	37	46	50	48	49	41	45	36	44	40	45	49	44	39.4
SAN JACINTO	MAX	61	58	61	65	68	55	55	67	60	61	55	53	56	62	57	62	65	65	75	67	65	63	61	61	61	66	56	59	63	63	65	61.6
	MIN	31	33	27	28	26	33	32	41	35	39	38	38	33	35	42	50	48	49	43	42	47	49	37	45	44	40	46	40	44	44	47	39.5
SAN JOSE	MAX	62	63	64	65	67	56	63	59	60	57	62	57	56	55	53	60	60	64	73	58	62	64	64	62	62	64	58	60	61	60	63	61.1
	MIN	37	38	42	40	42	43	38	45	38	43	38	43	43	46	44	46	42	41	42	47	54	48	51	45	47	41	47	48	47	50	48	44.0
SAN LUIS OBISPO POLY	MAX	61	64	65	62	69	64	56	61	57	61	59	60	58	54	57	58	64	60	66	69	58	65	63	63	61	62	66	58	62	62	64	61.6
	MIN	41	43	37	38	42	43	35	35	43	41	43	38	38	43	48	50	50	46	40	44	49	46	47	47	43	47	45	42	45	47	48	43.4
SAN MARCOS RANCH	MAX	61	63	63	60	69	71	54	60	62	60		60	54	53	57	57	62	58	66	72	59	60	65	61	63	65	65	58	63	62	64	61.6
	MIN	28	30	28	28	33	40	32	30	31	35		31	33	39	46	47	48	35	38	37	48	44	43	45	38	33	38	37	39	39	49	37.4
SAN MATEO	MAX	61	65	61	67	61	59	62	59	60	57	60	57	57	58	56	60	59	65	68	63	59	64	60	61	62	61	58	59	63	61	58	60.7
	MIN	40	37	41	38	47	43	38	41	36	43	38	43	40	42	40	45	43	42	40	49	50	46	50	44	41	41	45	46	48	47	45	42.9
SAN PEDRO	MAX	63	63	60	69	65	63	59	61	61	62	59	59	60	62	62	62	62	63	64	60	62	62	65	61	62	65	62	61	61	64	64	62.2
	MIN	49	49	43	49	50	49	44	47	49	47	46	50	45	45	51	52	56	53	52	51	52	56	51	53	53	51	55	49	52	52	54	50.2

See Reference Notes Following Station Index

DAILY TEMPERATURES

Station		1	2	3	4	5	6	7	8	9	10	11	12	13	14	15	16	17	18	19	20	21	22	23	24	25	26	27	28	29	30	31	Average
SAN RAFAEL	MAX	61	63	63	68	67	61	62	61	59	58	60	58	55	57	55	60	60	64	65	64	58	61	60	60	62	62	58	60	57	61	58	60.8
	MIN	40	36	36	43	42	41	38	39	37	36	39	41	39	41	38	38	37	40	40	50	50	46	46	43	46	41	48	49	45	45	41	41.6
SANTA ANA FIRE STA	MAX	68	66	66	74	72	65	64	65	66	60	61	63	68	67	62	69	66	67	72	64	69	73	67	66	65	67	62	67	67	68	66	66.5
	MIN	45	45	39	40	40	47	37	46	41	39	42	44	46	44	54	50	53	48	46	51	49	51	45	51	48	48	49	44	47	45	51	46.0
SANTA ANA RIVER PH 1	MAX	53	51	55	58	61	60	45	53	56	54	51	43	50	53	54	52	59	59	70	71	61	60	56	54	55	62	61	52	58	57	55	56.1
	MIN	37	36	33	37	39	34	33	36	36	35	34	36	35	38	44	47	45	38	41	49	46	46	36	43	41	36	39	38	40	36	43	38.[illegible]
SANTA BARBARA	MAX	66	68	64	74	70	61	68	65	66	65	60	62	55	60	67	69	68	66	69	63	63	67	65	69	67	66	62	65	66	64	64	65.3
	MIN	41	40	40	43	42	49	44	44	39	42	41	38	38	48	48	50	54	46	45	50	51	47	47	47	46	43	49	42	43	44	48	44.[illegible]
SANTA BARBARA CAA AP	MAX	63	68	60	73	66	60	68	66	65	61	59	59	54	59	56	65	67	63	65	57	62	64	62	67	66	64	59	62	63	61	63	62.8
	MIN	38	38	36	41	39	46	40	42	38	38	40	37	38	47	48	49	48	44	44	50	54	49	47	47	46	42	45	42	43	45	48	43.5
SANTA CLARA UNIVERSITY	MAX	62	64	64	66	66	58		64	60	58	62		51	53	52	56	57	61	69	61	57	62	58	60	59	62	58	58	63	62	64	60.2
	MIN	34	36	42	37	39	42		44	35	43	36	41	43	43	43	41	40	41	41	38	50	50	50	54	45	40	45	47	49	51	46	42.9
SANTA CRUZ	MAX	60	63	61	67	62	62	58	59	60	57	59	58	58	54	53	64	64	63	62	56	59	62	59	61	62	61	62	62	59	60	59	60.2
	MIN	33	33	37	34	35	36	32	34	33	38	33	38	37	41	44	49	37	37	37	48	48	47	49	40	45	39	45	44	45	49	52	40.3
SANTA MARIA	MAX	63	66	66	61	72	58	58	63	58	63	60	61	58	58	54	59	68	60	65	70	56	57	64	64	63	65	65	66	65	65	63	62.4
	MIN	34	38	43	39	37	39	34	40	37	34	40	33	39	43	48	52	56	39	39	46	49	42	46	46	47	38	38	38	39	44	48	41.5
SANTA MARIA WB AP	MAX	65	64	60	69	62	55	59	56	60	58	58	56	58	58	60	66	58	64	67	59	67	65	62	61	63	63	58	61	63	63	61	61.3
	MIN	33	33	32	34	34	38	31	43	37	33	39	38	40	48	50	52	43	38	38	50	53	45	45	45	38	38	45	42	43	48	47	41.1
SANTA MONICA PIER	MAX	62	59	66	68	68	62	63	62	71	68	62	60	62	62	61	69	70	70	64	62	67	65	62	64	62	64	63	63	61	62	66	64.2
	MIN	48	46	44	48	49	46	46	48	47	46	47	45	45	50	50	49	49	51	49	52	52	51	50	50	52	50	52	49	48	49	51	48.7
SANTA PAULA	MAX			67	65	74	71	60			68	67	61	62	55			67	68	67	72	59			68	68	68	69	62			67	
	MIN			34	39	42	41	34			36	37	39	37	43			45	45	46	47	46			48	44	43	46	41			41	
SANTA ROSA	MAX	61	66	67	64	71	63	60	64	58	63	61	64	61	60	57	58	65	66	67	69	56	57	61	63	61	65	64	58	59	55	62	62.1
	MIN	33	31	31	37	36	36	30	30	30	31	31	32	32	34	32	32	32	33	34	35	47	45	47	43	44	37	38	40	43	45	39	36.1
SCOTIA	MAX	58	59	58	60	59	56	52	53	49	54	53	55	53	53	50	58	56	57	62	72	58	55	58	57	59	58	66	63	58	58	52	57.1
	MIN	34	34	37	35	36	35	35	37	38	38	37	37	36	36	38	36	35	36	38	42	46	46	45	42	43	41	43	46	44	41	43	39.0
SHASTA DAM	MAX	58	58	62	60	65	57	55	54	52	56	56	59	46	51	46	53	62	61	63	64	50	49	49	51	55	59	62	62	49	47	57	55.7
	MIN	40	40	44	42	43	40	41	35	35	36	42	42	32	32	37	39	39	40	41	42	42	41	42	43	41	43	43	40	43	40	41	40.0
SIERRA CITY	MAX	41	47	53	50	59	53	44	52	42	47	44	42	39	35	36	48	44	54	55	62	42	42	50	45	44	47	55	48	40	39	40	46.4
	MIN	25	25	28	33	28	27	24	28	20	28	26	25	25	29	19	33	28	27	29	34	34	32	32	32	32	27	31	34	33	31	30	28.7
SIERRA MADRE 1 N	MAX	68		65	71	71	62	59	60	63	67	58	58	57	59	57	66	62	67	74	66	63	63		61	62	67	60	59	61	60	57	62.[illegible]
	MIN	41		38	37	44	37	36	36	37	38	36	35	35	35	35	34	34	34	45	49	45	45		44	45	45	43	42	42	42	42	39.7
SIERRAVILLE RS	MAX	34	43	43	42	50	45	43	45	39	41	40	36	40	34	40	40	47	47	51	57	44	41		49	45	44	50	48	47	45	44	43.8
	MIN	16	15	23	20	25	23	8	23	16	22	20	18	20	25	15	19	22	18	18	29	32	28		31	30	21	27	34	34	29	26	22.8
SODA SPRINGS	MAX	24	28	38	34	40	39	26	42	27	37	31	34	32	31	29	35	36	38	42	49	34	31	37	35	33	33	43	39	34	33	34	34.8
	MIN	12	-1	5	20	4	17	12	15	-10	10	15	16	16	21	6	13	25	2	2	20	26	24	27	25	23	-3	5	25	25	23	14	14.0
SONOMA	MAX	63	65	62	69	64	59	63	57	63	61	63	60	66	56	56	64	62	64	67	63	59	62	61	62	63	64	60	58	58	61	59	61.7
	MIN	38	28	35	37	37	36	28	33	29	40	30	37	30	38	31	44	31	31	32	50	47	41	50	38	44	35	47	38	40	46	36	37.3
SONORA	MAX	56	58	60	61	62	62	51	64	53	56	57	57	44	48	46	50	56	61	62	68	54	58	61	60	59	60	62	51	54	58	50	56.7
	MIN	28	29	34	32	34	36	29	31	29	34	33	32	34	40	40	41	46	36	37	42	48	38	38	44	40	36	41	42	44	45	40	37.2
SO ENTRANCE YOSEMITE NP	MAX	44	47	49	45	50	45	44	39	45	45	38	33	35	34	35	40	47	52	56	53	42	45	40	46	50	51	45	41	44	39	42	43.9
	MIN	17	16	16	20	21	25	12	28	14	16	25	26	19	29	29	32	33	27	26	33	33	32	29	32	27	24	28	25	29	32	26	25.2
SQUAW VALLEY LODGE	MAX	33	41	36	42	44	28	46		38	30	35	35	34	31	35	37	38	45	49	38	38	39	44	39	39	43	40	40	39	39	39	38.5
	MIN	3	0	11	5	11	21	5	19	0	14	17	18	19	22	15	28	26	10	11	30	28	29	28	28	26	[illegible]	15	26	26	28	22	17.7
SQUIRREL INN 2	MAX	37	37	46	45	47	40	36	37	36	40	35	34	36	37	38	41	40	50	55	50	41	40	39	40	48	50	44	36	38	43	37	41.1
	MIN	22	24	26	25	28	26	23	27	19	24	24	25	24	25	29	31	35	30	39	36	31	32	31	35	33	34	30	27	31	31	33	28.7
STOCKTON CAA AP	MAX	62	61	64	66	66	58	63	58	59	59	61	58	56	54	55	61	62	65	69	59	60	64	61	64	63	65	57	60	63	61	61	61.1
	MIN	29	33	39	38	38	37	34	41	36	39	35	38	40	43	40	45	43	38	39	49	50	44	48	48	42	39	45	43	46	46	42	40.9
STOCKTON FIRE STA 4	MAX	62	60	60	62	65	65	57	62	58	59	59	61	58	56	55	55	58	63	62	68	57	60	64	59	62	62	63	57	61	63	61	60.5
	MIN	36	33	40	38	39	37	31	37	33	37	35	40	39	44	38	44	39	36	38	46	50	43	49	45	42	39	44	44	45	49	42	40.4
STOCKTON MOWRY BRIDGE	MAX	61	64	64	68	66	61	65	62	60	59	63	62	58	59	58	60	60	65	68	65	59	64	62	61	64	64	63	60	65	60	63	62.4
	MIN	31	33	38	37	35	37	34	40	34	39	35	31	37	40	38	45	42	37	39	44	51	43	48	46	43	38	47	43	44	50	41	40.0
STONY GORGE RESERVOIR	MAX	58	60	59	66	62	55	58	53	55	53	59	55	51	45	54	60	59	60	62	58	55	57	58	59	60	60	55	56	55	58	55	57.1
	MIN	30	30	37	33	35	39	33	38	30	40	32	35	31	38	33	33	33	34	35	47	45	39	45	39	42	36	45	36	45	44	35	37.0
STRAWBERRY VALLEY	MAX	50	51	52	59	50	43	49	41	44	39	48	35	36	36	45	42	50	52	57	46	41	44	40	40	44	51	47	43	38	43	39	45.0
	MIN	27	30	30	29	30	28	27	27	24	29	27	29	29	29	28	32	31	28	32	39	32	32	34	32	33	29	31	31	33	31	30	30.1
SUNLAND	MAX	66	61	65	69	74	57	59	60	66	63	57	55	54	55	53	65	63	69	75	61	63	68	60	67	68	68	55	62	67	62	58	62.7
	MIN	39	43	35	36	44	40	33	38	35	41	39	35	34	42	43	48	50	44	43	43	48	43	43	44	41	39	42	40	38	39	43	40.8
SUSANVILLE AP	MAX	43	45	46	49			40	41	45	36	41	45	39	34	40	42	48	52	57	47	47	51	49	48	51	54	54		50	41	44	45.7
	MIN	20	14	20	22	22		10	22	20	20	24	28	24	24	20	24	22	19	22	36	32	32	34	32	31	20	22	35	34	30	30	24.8
TABLE MTN	MAX	30	30	34	34	43	30	38	41	36	34	34	36	32	34	36	36	35	47	53	42	42	42	38	41	46	48	36	43	42	43	38	38.5
	MIN	13	17	17	20	24	18	15	14	20	18	16	19	13	22	27	28	29	30	35	32	28	24	27	25	28	32	26	18	23	28	23	22.9
TAHOE	MAX	27	30	33	35	37	43	27	41	29	31	29	30	32	32	31	38	40	42	43	44	38	34	38	39	37	38	40	40	40	38	32	35.7
	MIN	16	9	16	13	17	21	12	17	8	17	21	16	17	21	17	22	23	16	18	25	29	26	27	27	26	16	22	25	28	28	19	19.8
TEHACHAPI	MAX	48	57	54	51	58	45	43	44	42	49	45	48	45	52	49	54	48	53	64	55	57	52	50	50	47	61	52	46	50	52	50	50.7
	MIN	18	25	24	24	25	28	24	32	28	26	32	25	30	35	40	41	38	39	25	40	33	38	36	38	37	31	33	34	37	32	39	31.8
TEJON RANCHO	MAX	59	57	60	60	66	50	57	58	50	60	53	57	58	62	60	68	60	62	69	65	68	65	63	60	58	63	60	60	62	67	65	60.7
	MIN	33	37	40	36	37	32	34	42	35	34	38	38	37	41	47	51	46	45	42	51	49	47	48	48	47	41	46	43	47	42	43	41.8
THERMAL CAA AP	MAX	69	69	67	75	73	61	64	68	70	68	62	63	68	71	68	66	77	77	81	75	80	77	74	77	77	80	73	74	77	79	77	72.2
	MIN	51	51	41	40	38	42	37	38	43	35	42	37	41	45	45	53	48	56	52	51	52	56	51	57	55	57	51	50	53	56	56	47.7
THREE RIV EDISON PH 2	MAX	57	58	61	63	65	65	53	55	55	60	60	51	57	57	51	64	65	63	70	72	65	66	63	65	61	63	69	58	62	64	58	61.2
	MIN	33	32	30	31	35	40	31	37	30	33	40	40	33	40	44	49	48	42	37	42	48	45	43	49	42	38	39	35	37	42	40	38.9
TIGER CREEK PH	MAX	54	58	57	64	60	55	54	51	52	50	50	46	44	41	46	48	56	58	64	64	51	56	54	54	54	58	55	50	53	51	54	53.6
	MIN	33	30	31	34	31	34	29	35	28	31	29	30	33	33	33	40	40	34	33	44	41	36	40	38	40	34	35	39	42	35	35	34.8
TORRANCE	MAX	70	68	65	74	73	65	63	66	67	66	63	64	61	65	65	69	67	69	70	68	67	67	65	67	67	68	65	67	67	69	69	67.0
	MIN	40	44	39	37	40	49	41	42	46	40	44	43	41	48	59	52	53	49	47	49	50	54	56	48	48	46	50	43	46	45	50	46.4
TRACY CARBONA	MAX	60	60	63	60	65	66	56	64	60	60	59	61	60	55	58	52	61	63	63	67	57	60	63	61	62	64	62	58	61	62	63	60.8
	MIN	33	38	38	39	33	38	35	41	36	42	39	33	38	41	38	43	47	35	39	52	50	41	48	47	41	38	45	44	42	50	40	40.8

See Reference Notes Following Station Index

DAILY TEMPERATURES

Station		1	2	3	4	5	6	7	8	9	10	11	12	13	14	15	16	17	18	19	20	21	22	23	24	25	26	27	28	29	30	31	Average
TRACY PUMPING PLANT	MAX	60	63	63	66	66	59	63	59	59	58	62	59	56	58	54		60	65	67	62	60	60	61	63	62	61	60	62	63	61	64	61.2
	MIN	34	33	39	43	33	33	37	35	37	39	37	32	38	38	36	44	41	43	39	39	47	42	46	41	43	37	40	44	44	50	38	39.4
TRONA	MAX	55	58	60	64	64	68	52	61	63	60	59	53	57	58	62	61	71	69	72	65	65	65	68	66	70	70	71	55	66	70	71	63.5
	MIN	40	34	32	32	36	44	38	37	33	34	42	38	34	44	47	45	48	43	43	46	46	46	45	45	44	43	45	41	43	44	46	41.2
TRUCKEE RS	MAX	31	34	35	36	40	46	27	43	33	35	31	35	35	35	34	39	39	43	44	50	38	36	40	42	39	39	44	41	42	41	35	38.1
	MIN	1	- 1	3	12	12	15	0	8	0	15	16	18	14	18	15	27	23	11	12	25	29	27	29	28	26	13	20	26	29	28	20	16.7
TULELAKE	MAX	44	45	45	51	48	49	42	42	40	40	43	45	42	42	42	49	48	52	57	55	44	51	50	48	46	52	58	50	45	42	44	46.8
	MIN	18	16	28	17	24	26	18	18	16	23	27	25	26	18	20	15	24	26	21	35	32	30	33	29	28	18	25	26	31	25	25	24.0
TURNTABLE CREEK	MAX	57	57	62	59	66	55		55	51	57	57	57	46	50	44		62	60	63	65	50	51	51	51	52	58	63	62	49	49	54	55.6
	MIN	37	41	42	42	41	37	38	33	34	38	40	40	33	34	35	39	41	38	40	42	45	40	43	44	42	42	42	44	43	41	40	39.7
TUSTIN IRVINE RANCH	MAX	69	66	67	72	71	67	63	64	68	67	62	62	63	66	63	66	67	67	71	70	69	67	65	66	65	67	64	67	67	68	69	66.6
	MIN	44	42	37	35	35	42	37	41	38	36	40	42	38	40	52	54	54	44	42	47	50	51	42	49	45	42	50	42	42	42	51	43.4
TWENTYNINE PALMS	MAX	61	61	60	58	68	60	73	65	59	59	51	51	58	60	60	70	72	73	75	72	76	72	73	71	71	73	70	73	71	76	68	66.5
	MIN	34	36	32	46	45	42	34	36	37	29	38	30	40	34	34	49	42	44	41	44	45	49	41	43	43	43	43	38	41	42	43	39.9
TWIN LAKES	MAX	25	38	29	38	39	28	37	34	35	33	31	29	25	25	32	34	34	42	47	42	31	35	37	33	31	39	35	35	29	28	29	33.5
	MIN	6	6	1	12	7	13	2	15	- 7	4	9	8	3	17	18	25	19	0	8	28	23	18	21	23	20	3	18	18	22	20	12	12.6
UKIAH	MAX	65	62	65	72	66	62	63	53	61	58	64	59	58	52	57	65	63	62	67	61	54	58	59	56	60	62	59	58	57	59	55	60.4
	MIN	29	29	30	30	36	31	30	35	30	39	31	31	35	38	39	31	31	33	33	34	34	43	47	43	42	37	49	45	44	43	41	36.2
U C L A	MAX	63	65	62	73	68	61	61	59	63	62	58	57	58	56	55	66	63	64	70	61	64	65	63	64	68	67	63	62	62	63	62	62.8
	MIN	44	46	38	49	49	40	43	46	45	46	44	44	44	48	49	55	57	51	52	54	51	52	52	51	51	51	50	46	48	47	51	48.2
UPLAND	MAX	61	69	60	63	59	54	53	55	59	59	57	58	57	60	48	51	55	57	73	61	61	61	59	61	59	67	64	62	57	58	55	59.1
	MIN	48	47	35	40	47	42	35	39	40	42	36	36	35	35	46	47	46	47	42	51	45	44	42	44	42	42	41	39	40	40	42	41.8
UPPER LAKE RS	MAX			60	66	66	60	58			55	60							62	63	62	52		55	53	68	59	56	55	52		49	
	MIN			24	27	27	27	23			25	25							29	29	46	43		38	38	39	33	45	40	38		36	
VACAVILLE	MAX	62	65	62	68	70	58	63	58	59	59	62	60	56	55	55	64	64	63	66	58	59	62	64	62	65	61	48	62	55	63	60	60.9
	MIN	43	32	43	41	35	35	34	38	32	40	35	38	34	39	33	34	32	33	37	50	49	43	50	42	42	38	46	38	46	46	37	39.2
VALYERMO RS	MAX	48	50	51	54	58	53	54	54	51	52	46	49	52	55	52	60	61	62	66	65	58	59	56	56	56	62	58	58	61		58	55.8
	MIN	28	25	23	27	30	25	27	26	25	24	30	24	25	24	41	44	36	27	30	41	38	35	32	34	33	27	32	32	28		42	30.5
VICTORVILLE PUMP PLANT	MAX	53	53	54	57	58	64	45	56	55	52	54	45	51	54	55	56	64	63	67	72	64	61	59	57	60	60	68	50	59	62	63	57.8
	MIN	14	27	23	25	26	39	32	37	28	25	32	31	30	32	44	47	45	34	37	41	38	43	37	40	42	32	43	36	35	35	40	34.5
VISALIA	MAX	60	61	64	64	65	68	50	61	57	60	60	61	61	59	59	60	70	63	68	71	63	71	67	69	67	67	65	56	62	66	65	63.2
	MIN	37	33	36	36	40	42	36	43	33	37	42	44	37	46	47	51	51	42	44	53	53	48	48	51	47	39	44	39	45	47	45	43.1
VISTA	MAX	61	64	65	67	69	64	65	66	64	66	62	64	62	63	64	66	67	66	72	66	67	65	67	68	67	66	64	68	66	68	66	65.6
	MIN	39	41	36	38	36	45	35	41	39	35	41	41	38	40	46	52	47	43	41	45	49	51	40	46	43	45	47	44	46	43	44	42.5
VOLTA PH	MAX	55	57	57	64	64	51	52	48	53	53	53	48	47	46	47	55	55	57	59	58	47	47	49	50	54	58	57	47	48	52	51	52.9
	MIN	32	35	38	35	35	31	30	28	28	34	33	34	33	33	34	32	38	34	35	43	38	41	42	40	40	36	36	39	41	34	38	35.5
WALNUT CREEK	MAX	58	57	60	59	67	63	57	64	57	66	55	62	58	56	57	54	62	60	62	65	64	61	65	60	62	61	63	60	60	61	60	60.5
	MIN	38	31	39	33	38	36	30	39	31	40	31	35	40	38	35	44	34	36	36	46	51	44	50	40	43	37	45	44	44	45	40	39.1
WALNUT GROVE	MAX	60	62	64	65	64	57	63	61	58	59	65	61	53	54	58	62	62	62	66	65	58	61	57	62	63	62	59	59	59	69	62	61.0
	MIN	34	35	42	41	37	36	34	38	33	40	41	35	38	42	40	44	40	35	36	50	41	45	48	44	44	41	46	43	47	48	42	40.6
WARNER SPRINGS	MAX	53	52	54	57	62	56	45	51	55	56	49	45	51	58	52	54	58	62	69	66	60	55	57	58	58	64	59	55	54	58	54	56.0
	MIN	29	27	27	27	24	24	24	24	25	25	25	25	30	30	33	45	38	37	30	35	42	43	29	37	32	32	31	31	31	31	42	31.1
WASCO	MAX	61	62	62	64	64	69	53	60	55	60	60	61	62	60	62	61	73	63	67	72	61	70	69	69	67	65	66	61	62	68	67	63.7
	MIN	43	34	36	36	36	41	36	42	34	37	42	41	38	41	49	50	52	45	43	52	50	46	50	49	49	41	45	38	44	48	48	43.1
WATSONVILLE WATERWORKS	MAX	61	62	65	60	63	61	60	60	57	58	56	59	56	57	53	55	61	60	62	67	58	60	62	58	60	61	61	59	58	63	60	59.8
	MIN	34	36	39	34	37	41	32	35	34	39	35	38	41	43	46	47	43	37	39	46	48	49	49	44	45	40	45	47	48	49	46	41.5
WEAVERVILLE RS	MAX	55	58	59	56	64	51	54	46	47	54	49	55	46	48	41	49	58	59	61	61	50	47	47	52	51	53	60	61	55	55	47	53.1
	MIN	21	20	24	27	28	27	24	24	22	24	33	34	33	34	32	26	25	31	30	31	42	37	37	38	40	35	36	39	38	32	34	30.9
WEED 1 S	MAX	45	47	47	49	53	50	43	42	40	45	40	44	44	39	42	41	53	52	53	55	40	42	45	45	45	48	52	56	49	35	41	45.9
	MIN	16	17	28	18	19	22	16	12	16	16	18	18	26	25	26	16	16	21	25	31	35	34	35	35	30	27	28	29	29	30	31	24.0
WHEELER	MAX	58	61	66	63	59	59	55	51	54	57	60	56	53	52	53	55	56	56	60	62	59	55	55	55	57	57	59	56	55	53	54	56.8
	MIN	40	40	41	41	45	35	40	37	36	36	38	39	36	38	39	38	39	39	39	50	52	47	47	43	45	42	47	47	43	33	46	41.2
WHITE MOUNTAIN 1	MAX	16	15	34	28	24	28	22	26	20	17	18	24	20	17	23	23	29	30	32	38	27	27	30	26	27	35	30	24	35	28	28	25.8
	MIN	-14	-16	-13	-11	- 1	9	- 9	5	-10	- 6	- 8	-10	- 8	- 5	0	- 2	4	- 3	0	5	18	10	5	7	2	3	5	1	5	14	6	- 0.5
WHITE MOUNTAIN 2	MAX	27	23	26	30	25	29	22	32	18	17	18	25	20	16	20	21	26	31	32	31	25	28	27	26	28	24	29	20	30	27	18	24.9
	MIN	-10	- 7	- 5	- 5	7	6	3	6	- 5	1	0	- 4	- 7	- 2	8	10	8	8	8	9	12	10	6	5	7	5	5	5	6	9	[illegible]	3.4
WILLIAMS	MAX	60	61	63	62	66	61	58	61	60	59	56	62	51	56	49	59	63	63	63	65	57	56	60	58	62	63	62	56	59	59	64	59.8
	MIN	34	32	42	45	36	35	37	34	32	36	34	38	34	34	32	40	34	35	37	46	49	41	42	44	47	39	45	39	40	45	40	38.6
WILLOWS	MAX	59	62	64	64	67	58	58	59	57	59	56	63	56	56	49	64	63	63	65	66	56	55	58	56	59	63	63	56	60	58	63	59.8
	MIN	35	33	40	44	35	37	37	33	30	43	34	35	34	37	33	35	35	36	35	49	49	41	45	45	46	39	44	40	40	45	40	38.8
WINTERS	MAX	61	60	65	63	70	62	59	66	58	62	58	64	57	57	54	53	62	65	65	66	57	56	62	59	61	66	63	56	63	56	64	61.0
	MIN	39	35	44	43	38	37	40	41	34	41	37	39	34	40	34	45	38	40	37	50	45	42	49	41	47	40	45	42	46	46	40	40.9
WOODFORDS	MAX	36	41	40	44	49	36	48	42	38	30	31	36	38	36	47	44	48	51	57	50	43	47	47	46	45	49	46	49	47	40	44	43.4
	MIN	12	11	20	16	25	22	18	22	10	19	22	17	14	24	28	27	29	20	26	37	31	32	31	33	31	20	25	28	33	29	25	23.8
WOODLAND 1 WNW	MAX	59	59	63	61	65	61	59	62	59	59	57	64	57	58	53	55	62	65	64	67	57	55	61	56	53	65	62	56	58	56	62	59.7
	MIN	37	34	39	44	35	35	36	37	31	38	35	39	35	38	32	43	33	34	36	48	49	46	50	43	44	39	43	42	46	47	39	39.8
YORBA LINDA	MAX	69	67	71	71	75	57	66	67	69	70	62	59	63	69	56	70	70									74	61	65	70	69	62	66.6
	MIN	40	38	34	36	36	42	36	40	37	35	39	40	35	38	49	53	50	44	42	47	50	52	41	44	47	43	48	52	43	40	45	42.5
YOSEMITE NP	MAX	49	53	50	56	58	49	46	43	48	40	47	36	39	38	38	39	52	57	65	55	47	54	51	50	56	60	54	52	55	51	48	49.5
	MIN	26	25	27	28	26	30	24	30	22	31	28	29	23	31	31	31	32	31	33	37	38	32	35	30	31	31	30	32	32	32	30	29.9
YREKA	MAX	49	50	52	55	55	55	46	43	46	48	45	49	47	45	45	49	54	51	56	61	51	50	56	52	56	52	52	64	57	49	49	51.3
	MIN	23	25	29	25	30	22	22	28	24	33	29	28	31	27	30	24	26	27	28	33	35	33	35	32	34	29	33	34	35	33	37	29.5

See Reference Notes Following Station Index

Station		Day of month																															Total or Avg.
		1	2	3	4	5	6	7	8	9	10	11	12	13	14	15	16	17	18	19	20	21	22	23	24	25	26	27	28	29	30	31	
ANTIOCH PUMPING PLANT 3	EVAP	.15	.10	.10	.12	.15	.15	.17	.13	.15	.08	.10	.15	.10	.07	.03	.19	.08	.14	.10	.11	.11	.02	.02	.04	.07	.15	.05	.09	.07	.09	.10	3.18
	WIND	-	-	-	-	-	-	-	-	-	-	-	-	-	-	-	-	-	-	-	-	-	-	-	-	-	-	-	-	-	-	-	-
AVENAL 9 SSE	EVAP	.04	.10	.30	.10	.15	.25	.15	.14	.00	.15	.14	.13	.14	.04	.04	*	.01	.09	.15	.05	.22	.01	.18	.16	.15	.30	.09	.08	.10	.23	.14	3.83
	WIND	-	-	-	-	-	-	-	-	-	-	-	-	-	-	-	-	-	-	-	-	-	-	-	-	-	-	-	-	-	-	-	-
BACKUS RANCH	EVAP	.10	.13	.15	.18	.18	.08	.08	.16	.14	.10	.15	.06	.09	.03	.02	.09	.15	.19	.17	.06	.07	.16	.12	.17	.22	.15	.07	.10	.18	.12	.15	3.82
	WIND	66	26	94	39	63	73	133	58	90	22	13	34	36	48	73	68	72	112	16	9	45	49	46	71	159	115	44	44	42	50	59	1869
	MAX	58	57	61	61	64	60	63	62	62	56	54	51	53	51	51	-	68	68	72	69	60	69	63	65	61	69	65	65	65	65	65	61.8
	MIN	47	34	32	34	34	40	31	35	32	33	31	35	32	40	42	-	44	41	41	45	42	42	43	41	40	39	42	35	47	40	42	38.5
BEAUMONT PUMPING PLANT	EVAP	.00	.06	.11	.03	.09	.19	-	.08	.06	.08	-	-	-	-	.07	-	-	.10	.10	.22	.04	-	.07	.17	.06	.01	.01	-	-	.16	.06	-
	WIND	13	20	0	30	20	20	20	10	10	40	20	40	10	10	20	10	10	10	30	30	20	10	20	30	30	40	20	20	30	30	30	653
BERRYESSA LAKE	EVAP	.17	.11	.11	.16	.10	.16	.17	.14	.07	.09	.08	.05	.00	.01	.02	.06	.11	.11	.09	.02	.18	.09	*	*	.07	.08	.03	.05	*	.01	.01	2.35
	WIND	12	131	36	84	58	121	78	116	30	47	46	24	43	32	60	20	56	18	47	113	98	69	41	48	45	29	52	40	140	92	64	1890
	MAX	63	64	65	69	62	59	63	58	64	62	61	56	52	51	55	66	67	68	65	65	52	60	58	61	70	66	61	62	66	66	62	61.9
	MIN	38	33	43	42	42	37	36	38	33	44	36	43	36	42	37	45	39	42	44	52	50	44	49	43	46	45	48	45	45	48	46	42.3
BURLINGAME	EVAP	.15	.15	.07	.11	.12	.19	.18	.11	.11	.10	.10	.15	.05	.05	.02	.00	.12	.14	.12	.13	.09	.06	.11	.05	.15	.09	.08	.04	.12	.13	.09	3.18
	WIND	79	18	45	53	46	180	79	77	56	60	48	103	34	48	32	60	92	60	39	106	145	63	48	52	37	41	18	94	82	117	46	2058
	MAX	72	72	72	71	68	61	63	64	67	71	65	65	62	56	55	66	67	72	72	72	72	67	68	67	68	67	59	61	63	64	64	66.2
	MIN	40	41	47	41	43	42	40	46	40	45	41	44	44	45	40	47	45	45	44	50	50	47	48	47	48	44	48	48	48	49	48	45.0
CACHUMA DAM	EVAP	.13	.12	.10	.10	.15	.13	.15	.12	.11	.15	.09	.09	.06	.05	.05	.05	.09	.05	.13	.16	.09	-	.15	.12	.15	.17	.21	.06	.14	.14	.08	B 3.50
	WIND	-	-	-	-	-	56	86	34	-	-	-	-	46	78	101	111	56	44	38	61	177	69	48	40	78	72	81	62	50	73	63	-
CAMP PARDEE	EVAP	.10	.10	.10	.10	.10	.10	.06	.04	.10	.10	.03	.09	.00	.01	.02	.00	.03	.10	.06	.00	.00	-	.02	.01	.04	.10	.10	.03	.03	.03	.00	B 1.63
	WIND	37	27	27	28	26	44	29	46	27	33	23	36	41	33	24	39	9	19	21	35	73	47	39	31	21	21	24	30	19	73	24	1006
CHICO EXP STA	EVAP	*	*	.30	.11	.10	.09	.13	*	*	.26	-	-	.04	.04	*	*	.20	.10	.09	.12	.07	*	*	.18	.13	.11	.10	.03	*	*	.44	B 2.82
	WIND	*	*	48	20	41	44	35	*	*	88	11	23	54	14	*	*	54	14	22	78	122	*	*	264	91	19	20	41	*	*	324	1427
CHULA VISTA	EVAP	*	*	.45	.08	.28	.16	.21	*	*	.48	.21	.14	.16	.15	*	.24	.08	.15	.18	.17	.04	.12	*	.21	.19	.14	.13	.11	.16	*	.38	4.62
	WIND	*	*	223	70	88	78	171	*	*	252	131	75	94	60	*	145	85	77	81	78	56	163	*	168	103	58	53	119	64	*	169	2661
	MAX	-	-	71	69	71	72	54	-	-	72	69	66	71	69	-	69	69	73	75	76	61	70	-	77	75	73	72	61	-	-	75	70.0
	MIN	-	-	44	45	42	43	41	-	-	42	44	46	44	45	-	46	54	53	51	51	53	54	-	48	50	51	51	48	-	-	47	47.5
DAVIS AGR COLLEGE	EVAP	.21	.11	.12	.16	.16	.09	.28	.10	.09	.12	.12	.12	.06	.05	.02	.04	.11	.11	.09	.11	.10	.00	.06	.03	.08	.12	.07	.03	.04	.02	.13	2.95
	WIND	156	41	50	107	57	82	173	59	28	34	61	28	35	17	58	43	19	29	15	50	175	59	34	61	76	25	24	44	60	140	50	1890
DUTTONS LANDING	EVAP	*	*	.47	.15	.16	.11	.21	*	*	.35	.12	.15	.09	.07	*	*	.24	.15	.13	.16	.08	*	*	.29	.10	.14	.09	.03	*	*	.22	3.51
	WIND	*	*	242	81	62	145	117	*	*	274	56	56	112	43	*	*	225	79	54	91	143	*	*	213	80	81	62	60	*	*	320	2596
	MAX	-	-	69	67	71	64	62	-	-	71	65	69	64	62	-	-	71	71	72	71	57	-	-	70	65	70	67	60	-	-	69	-
	MIN	-	-	34	41	43	39	34	-	-	36	36	40	38	39	-	-	39	41	42	45	52	-	-	46	48	45	48	47	-	-	44	-
FOLSOM DAM	EVAP	.25	.11	.14	.16	.13	.15	.17	.00	.13	.14	.12	.13	.08	.00	.00	.00	.04	.13	.13	.09	.05	.02	.10	.05	.11	.14	.14	.03	.00	.00	.15	2.89
	WIND	102	51	53	57	41	92	72	85	59	35	53	52	95	59	81	36	29	51	45	58	165	98	81	63	59	48	57	45	58	157	69	2106
FRIANT GOVT CAMP	EVAP	.09	.12	.12	.10	.16	.12	.06	.18	.08	.10	.09	.09	.11	.06	.06	.04	.07	.12	.13	.15	.04	.15	.13	.18	.13	.17	.15	.03	.11	.17	.16	3.47
	WIND	49	49	42	29	58	59	101	67	71	27	35	39	78	87	125	121	102	53	32	48	117	129	60	70	44	62	62	66	27	105	96	2110
	MAX	60	68	66	66	68	72	52	67	60	67	61	65	55	60	53	52	66	70	75	78	66	61	74	72	73	69	71	53	71	72	63	65.4
	MIN	39	36	36	36	36	42	35	35	33	33	43	42	41	41	45	45	49	45	45	47	52	46	46	49	47	42	41	43	42	49	46	42.2
HAMILTON AFB 1 E	EVAP	.15	.12	.10	.15	.05	.26	.15	.12	.10	.13	.07	.19	.12	.01	.04	.12	.16	.15	.10	.15	.35	.05	.05	.04	.10	.10	.11	.07	.06	.13	.10	3.60
	WIND	78	32	83	56	46	233	96	123	59	71	44	90	69	67	49	61	78	77	39	122	125	62	68	34	63	36	70	42	87	116	52	2328
	MAX	65	66	65	68	68	63	64	62	65	65	64	61	60	58	54	66	66	69	70	70	55	65	65	65	67	66	69	69	59	68	68	64.7
	MIN	34	37	45	39	45	37	33	40	36	44	40	42	40	44	38	46	41	42	43	51	51	46	51	47	47	44	50	50	46	48	45	43.3
JOICE ISLAND	EVAP	*	*	*	*	*	*	*	.42	*	*	.30	*	*	*	*	*	*	*	*	.87	*	*	*	*	*	*	.31	*	*	*	.16	2.06
	WIND	*	*	*	*	*	*	*	710	*	*	175	*	*	*	130	*	*	*	*	360	*	*	*	*	*	*	430	*	*	*	315	2120
KETTLEMAN CITY 1 SSW	EVAP	.15	.13	.12	.19	.20	.20	.12	.15	.10	.10	.09	.14	.08	.07	.03	.04	.16	.12	.15	.13	.00	.11	.15	.07	.19	.27	.22	.05	.16	.24	-	B 4.06
	WIND	78	39	63	73	67	66	78	55	64	48	61	71	69	99	92	129	95	28	06	60	63	-	-	-	-	13	143	68	13	141	97	B 2157
LAKESHORE	EVAP	.09	.10	.05	.05	.07	.15	.04	.01	.05	.10	.06	.02	.03	.03	.05	.10	.10	.09	.06	-	-	-	-	-	.08	.11	.18	.06	-	.04	.03	B 2.17
	WIND	27	12	18	13	16	41	26	3	9	14	12	1	3	2	3	26	17	12	10	49	30	52	44	10	33	11	29	17	83	8	49	680
LODI	EVAP	.09	.01	.24	.11	.14	.15	.12	.13	.10	.09	.07	.14	.04	.00	.03	.09	.12	.11	.12	.18	.06	.09	.03	.10	.09	.09	.12	.05	.11	.06	.12	3.00
	WIND	52	36	46	55	47	135	66	108	28	32	40	57	57	71	29	53	47	30	17	178	127	86	68	49	42	22	111	55	82	138	91	2055
MONTICELLO DAM	EVAP	.16	.11	.10	.12	.12	.10	.18	.10	.08	.10	.08	.10	.03	.02	.01	.04	.09	.11	.10	.12	.00	.01	.06	.01	.05	.11	.08	.00	.04	.01	.12	2.36
	WIND	50	6	3	23	5	18	33	7	4	2	12	4	3	12	20	0	23	5	8	41	105	11	23	5	17	5	13	6	4	31	14	513
	MAX	61	63	66	63	70	61	60	64	58	67	60	67	55	55	55	54	64	70	68	67	56	53	65	61	61	72	64	51	57	56	67	61.6
	MIN	37	35	35	42	42	37	34	34	33	33	34	36	35	37	38	40	39	39	43	35	50	45	46	45	47	48	48	44	45	46	43	40.2
NACIMIENTO DAM	EVAP	.09	.09	.08	.09	.12	.14	.09	.11	.07	.09	.08	.09	.03	.01	-	.01	.07	.08	.12	.07	.02	.03	.10	.11	.13	.14	.10	.06	.09	.06	.08	B 2.53
	WIND	-	-	-	-	-	-	-	-	-	-	-	-	-	-	-	-	-	-	-	-	-	-	-	-	-	-	-	-	-	-	-	-
NEWARK	EVAP	*	*	.32	.10	.14	.11	.10	*	*	.28	.09	.10	.06	.08	-	-	-	.13	*	.28	.06	-	-	-	.08	.11	.10	.05	*	*	.22	B 2.95
	WIND	*	*	123	26	28	99	38	*	*	122	32	43	69	47	*	*	106	49	*	80	109	*	*	119	39	29	54	30	*	*	149	1391
OAKDALE WOODWARD DAM	EVAP	.03	.09	.25	.11	.04	.23	.14	.18	.03	.11	.21	.30	.09	.02	-	.00	.15	.03	.11	.12	*	*	.13	.22	.20	.02	.16	.06	.08	.10	-	B 3.43
	WIND	99	26	141	102	129	138	166	134	48	97	94	185	134	220	202	95	42	61	37	203	459	291	148	142	38	56	185	278	101	395	164	4610
PLACERVILLE IFG	EVAP	*	*	.41	.14	.07	.10	.11	*	*	.20	.06	.06	.00	.00	-	-	-	.06	.08	.14	.01	-	-	-	.04	.07	.07	.00	-	-	-	-
	WIND	-	-	-	-	-	-	-	-	-	-	-	-	-	-	-	-	-	-	-	-	-	-	-	-	-	-	-	-	-	-	-	-
RICHMOND FIELD STA	EVAP	-	-	-	*	*	*	*	.86	*	*	*	*	*	.65	*	*	*	*	*	*	*	.85	*	*	*	*	*	.84	*	*	.45	B 4.04
	WIND	-	-	-	*	*	*	*	359	*	*	*	*	*	431	*	*	*	*	*	*	*	747	*	*	*	*	*	498	*	*	315	B 2602
	MAX	-	-	71	-	-	-	-	71	-	-	-	-	-	69	-	-	-	-	-	-	-	74	-	-	-	-	-	68	-	-	69	-
	MIN	-	-	40	-	-	-	-	38	-	-	-	-	-	40	-	-	-	-	-	-	-	40	-	-	-	-	-	53	-	-	48	-
RIVERSIDE CITRUS EXP STA	EVAP	.01	.15	.11	.13	.19	.13	.03	.16	.04	.15	.15	.10	.05	.08	.11	.01	.11	.09	.14	.13	.04	.10	.13	.12	.10	.12	.15	.03	.11	.14	.10	3.21
	WIND	-	-	-	-	-	-	-	-	-	-	-	-	-	-	-	-	-	-	-	-	-	-	-	-	-	-	-	-	-	-	-	-
SALT SPRINGS PH	EVAP	.15	.13	.11	.02	.21	.04	.15	.00	.06	.00	.04	.04	.07	-	-	-	.01	.08	.03	.14	.01	.01	.01	.02	.03	.12	.06	.04	.02	-	.00	B 1.84
	WIND	-	-	-	-	-	-	-	-	-	-	-	-	-	-	-	-	-	-	-	-	-	-	-	-	-	-	-	-	-	-	-	-
SHASTA DAM	EVAP	.12	.13	.13	.15	.19	.11	.17	.06	.06	.09	.11	.13	.00	.04	.00	.07	.12	.12	.09	.05	.00	.00	.00	.05	.04	.12	.12	.13	.00	.17	.08	2.65
	WIND	69	68	49	76	46	69	80	43	56	27	64	38	13	38	24	50	43	48	44	18	89	48	16	70	39	67	50	64	47	61	33	1547
STOCKTON MOWRY BRIDGE	EVAP	.08	.11	.15	.07	.15	.12	.15	.12	.12	.06	.11	.15	.08	.03	.05	.03	.15	.15	.10	.07	.02	.07	.03	.05	.08	.10	.10	.04	.05	.08	.09	2.76
	WIND	30	30	30	40	30	100	75	95	50	15	50	55	40	45	20	35	85	50	15	100	90	45	35	20	40	20	55	30	30	75	65	1495
	MAX	66	57	66	70	69	62	66	62	65	66	67	61	57	56	54	63	67	72	75	55	53	69	59	66	71	68	64	59	65	65	65	63.9
	MIN	36	40	43	40	43	43	36	44	39	45	39	42	43	46	45	47	43	43	48	52	50	47	52	49	48	46	50	48	49	51	45	44.9
TRACY PUMPING PLANT	EVAP	.15	.11	.15	.15	.15	.23	.24	.17	.15	.15	.15	.15	.04	.00	.04	.08	.17	.15	.15	.06	.03	*	*	.09	.20	.12	.07	.00	.15	.12	.02	3.44
	WIND	72	43	101	89	94	170	124	123	91	64	100	121	50	75	42	54	182	97	29	171	123	41	50	74	61	40	94	55	79	109	52	2670
TURNTABLE CREEK	EVAP	.17	.25	.20	.24	.12	.13	.24	.07	.05	.16	.14	.17	.00	.00	.02	.08	.15	.12	.13	.02	-	.04	.00	.00	.03	.10	.09	.12	.00	.03	.00	B 2.97
	WIND	94	114	57	143	39	101	144	84	44	153	20	55	47	32	31	72	63	52	54	56	145	79	43	115	73	71	48	79	61	99	43	2311

MAXIMUM AND MINIMUM IN ABOVE TABLE REFER TO EXTREMES OF TEMPERATURE OF WATER IN PAN AS RECORDED DURING THE 24 HOURS ENDING AT TIME OF OBSERVATION.

See reference notes following Station Index.

SNOWFALL AND SNOW ON GROUND

Station		1	2	3	4	5	6	7	8	9	10	11	12	13	14	15	16	17	18	19	20	21	22	23	24	25	26	27	28	29	30	31
ALTURAS RS	SNOWFALL	-	-	-	-	-	-	-	-	-	-	-	-	-	-	-	-	-	-	-	-	-	-	-	-	-	-	-	-	-	-	-
	SN ON GND			2	-	-	2	-	3					1	1	-	-	2	-	-	-	-	-	-	-	1	-	-	-	-	6	-
BIG BEAR LAKE DAM	SNOWFALL	4.0	1.0	T	2.0		0.5	22.0				7.0	T	6.0									5.0	T					11.0			T
	SN ON GND	-	-	-	-	-	-	-	-	-	-	24	20	26	-	-	-	-	-	-	-	-	9	-	-	-	-	-	-	-	-	-
BIG CREEK PWR HOUSE NO 1	SNOWFALL	0.5		T			8.0		1.0	T	T	T	6.0	1.5	2.0	5.0							9.0					0.5	T		1.0	2.0
	SN ON GND	1		T			6		1				5	5	3	5	3						4	2				1	T		1	
BISHOP WB AP	SNOWFALL						T						T																			
	SN ON GND																															
BLUE CANYON WB AP	SNOWFALL					1.5	2.3	0.9	4.4		2.1	0.4	7.6	15.7	22.5	0.8	5.4				0.5	14.3	3.6	9.0	5.2	4.2		1.9	2.5	6.8	9.3	7.4
	SN ON GND	21	21	20	19	18	22	19	24	23	24	24	23	30	43	45	49	41	38	37	35	32	45	46	49	50	50	49	49	50	57	60
BOCA	SNOWFALL						4.0		2.0				4.0	1.0	5.0	10.0	4.0				T	3.0	2.0		1.0	T			4.0		8.0	8.0
	SN ON GND	16	16	16	15	14	15	13	13	13	13	13	17	16	19	27	25	20	18	17	16	18	18	15	15	15	14	13	17	13	20	23
BRIDGEPORT	SNOWFALL						1.5				T	1.6	2.7	T	0.7	3.7	13.0					2.0	1.5					T	0.6		T	0.5
	SN ON GND	2	1	T	T	T	1	T			T		1	T	T	T	6	3	2	T	T	T	T					T			T	
CANYON DAM	SNOWFALL						2.0		3.0		1.0		1.0	T	16.0	4.0						6.0	4.0	*	1.0	4.0				2.0	6.0	0.5
	SN ON GND	14	14	14	14	14	15	15	16	16	15	14	14	14	30	29	25	22	21	19	18	24	24	-	24	26	24	23	20	22	27	26
CUYAMACA	SNOWFALL	3.0	T					14.0				3.0		2.0																T		
	SN ON GND	-	-	-	-	-	-	-	7	3	2	4	-	6	3																	
DEEP SPRINGS SCHOOL	SNOWFALL						T																									
	SN ON GND																															
DOYLE 5 SSE	SNOWFALL			0.2			4.0	T	1.1			0.4	T	T	2.4	1.0	T														1.9	
	SN ON GND			T			4	2	1	T		T	T	T	2	1	T														2	T
FALL RIVER MILLS INTAKE	SNOWFALL												0.1	0.5	1.5	1.5																
	SN ON GND												-	-	-	-	-	-	-	-	-	-	-	-	-	-	-	-	-	-	-	-
FORT BIDWELL	SNOWFALL			T		T	T		2.0	T	T	T			5.0	4.0		T			T					3.0					2.0	T
	SN ON GND								T		T				2	2	2	T								T					T	
GIANT FOREST	SNOWFALL	5.0	2.0				12.0	1.0	2.0			T	2.0	6.0	3.0	22.0	3.0	2.0				2.0	15.0	T	T	T			4.0	T	T	12.0
	SN ON GND	36	37	35	35	35	47	47	49	49	48	48	50	56	59	81	82	72	72	71	70	70	85	79	77	75	73	70	72	69	66	74
GRANT GROVE	SNOWFALL	3.0					10.0	5.0		1.0		T	7.0	9.0	5.0	23.0	3.0	5.0				3.0	21.0	T	2.0	1.0			6.0		T	8.0
	SN ON GND	45	45	44	44	43	52	57	53	53	52	52	59	65	68	81	75	75	69	65	65	67	88	80	76	76	74	73	78	77	74	82
HAIWEE	SNOWFALL						T																									
	SN ON GND						T																									
HETCH HETCHY	SNOWFALL						-	-					-	5.3	T	5.5							-									
	SN ON GND						4	T	T	T			1	2	3	7	4	3	T				T									
HUNTINGTON LAKE	SNOWFALL	T					11.0		2.0		1.0	T	8.0	4.0	7.0	22.0	7.0	4.0			9.5	3.0	19.0	T	2.0	1.0		3.0	T	1.0	8.0	5.0
	SN ON GND	58	57	56	54	53	62	59	59	58	58	57	64	65	68	83	83	79	74	70	78	78	89	85	83	79	76	79	77	76	83	84
JESS VALLEY	SNOWFALL						1.0		4.0	2.0	T			T	1.0	1.5															6.0	
	SN ON GND								3	3	2	[illegible]	1	1	1	1	T	T													4	1
LAKE ARROWHEAD	SNOWFALL	*	0.5				12.0	1.0				6.0	1.0	2.0														7.0	1.0			
	SN ON GND		T				10	11	-	8	5	11	12	10	6	5	-	3	-	2	-							-	8	5	4	-
LAKE CITY	SNOWFALL			3.0	T		3.0		4.0	T		T		T	3.0	12.0	1.0	2.0								3.0					6.0	T
	SN ON GND	T		2	1		3	T	2	T		T		T	3	6	T	1	T							2	T				T	
LAKE SPAULDING	SNOWFALL						4.0		7.0		3.0	2.0	4.0	11.0	13.0	10.0	T					6.0	9.0	2.0	6.0	7.0		T	2.0	4.0	17.0	1.5
	SN ON GND	41	40	39	39	38	39	38	45	42	45	46	49	60	73	77	67	62	60	58	54	60	64	65	69	72	69	68	66	69	86	84
LLANO SHAWNEE HILLS RCH	SNOWFALL						*	9.5				1.0																				
	SN ON GND						6	4	T																							
MANZANITA LAKE	SNOWFALL			T	T		T		6.0	1.0	T	T	6.0	5.0	5.0	10.0	T	T	T			6.0	10.0	2.0	1.0	4.0			0.5	0.5	8.0	T
	SN ON GND	20	19	19	18	17	16	14	19	20	20	20	25	29	34	44	41	39	36	32	30	36	46	42	41	43	40	37	36	36	44	44
MC CLOUD	SNOWFALL			T			T		1.0	T		T		5.0	4.0	2.0						T	1.0	T	1.0	T				1.0	12.0	3.0
	SN ON GND								1	T				5	3	5	1	T				T	T	T	1	T				1	9	3
MINERAL	SNOWFALL					T			3.5	0.5	0.6		2.8	2.0	7.0	11.0					T	1.4	12.0	2.0	3.0	3.0			T	0.5	7.0	5.0
	SN ON GND	2	2						4	4	2	2	5	7	11	22	18	10	8	8	4	5	13	13	13	16	14	13	11	11	18	18
MITCHELL CAVERNS	SNOWFALL	-	-	-	-	-	-	-	-	-	-	1.5	T	1.0														T				
	SN ON GND	-	-	-	-	-	-	-	-	-	-	1																				
MONO LAKE	SNOWFALL											5.0	T	T	T	9.0	12.0				T	T								T	T	
	SN ON GND	-	-	-	-	-	-	-	-	-	-	3	-	-	-	6	14	8	6	6	-	-	-	-	-	-	-	-	-	-	-	-
MOUNT SHASTA WB CITY	SNOWFALL			T		T		0.8	T		T		1.5	2.4	2.8	0.1					T	2.0	T	T	2.8	0.6				19.5	1.0	9.0
	SN ON GND			T			T		1					3	T	2							T		1	1				2	9	5
	WTR EQUIV													0.2		0.2														0.2	1.2	1.0
MT WILSON FC 338 B	SNOWFALL						10.0					1.0	1.0	1.0	1.0													5.0				
	SN ON GND						10	6	4	3	2	3	4	5	[illegible]	5	5	2										5	4	3	3	1
PALOMAR MTN OBSY	SNOWFALL	T	T	T			6.0				T	3.0	2.0																			
	SN ON GND	3	2	1	1		6	6	4	3	2	5	7	6	3																	
SANDBERG WB	SNOWFALL						0.6		T		1.8	5.9	0.4	T	T						T							2.6				
	SN ON GND	1						T		T		4	2	1	T	T													T			
SIERRA CITY	SNOWFALL						4.0		4.0	T	T	T	T	4.0	15.0	11.0	T						7.0	3.0	4.0	T					11.0	2.0
	SN ON GND						4	1	4	2	T	T	T	4	17	22	15	10	7	5	3	1	[illegible]	4	6	[illegible]	4	2	T		11	8
SIERRAVILLE RS	SNOWFALL						8.0		T			0.5		T	7.0	8.0	2.6					1.0	4.0		1.0	0.3	1.0				13.0	7.0
	SN ON GND	2	T	-	T	T	8	5	3	-	T	T	T	T	7	15	16	8	4	3	1	1	3	-	1	1					13	10
SODA SPRINGS	SNOWFALL						9.0		4.0	1.0	2.0	T	7.0	5.0	13.0	15.0	9.0	T			2.0	9.0	21.0	1.0	7.0	5.0	T		2.0	4.0	31.0	2.0
	SN ON GND	83	82	80	80	78	84	80	82	82	83	82	87	89	98	110	114	109	100	104	101	106	123	117	118	118	116	114	113	114	136	136
SO ENTRANCE YOSEMITE NP	SNOWFALL						7.0						10.0	3.0	11.0	25.0							6.0					3.0	T		2.5	
	SN ON GND	-	-	-	-	-	4	-	-	-	-	-	-	8	-	-	-	-	-	-	10	9	11	-	-	-	-	5	5	-	-	-
SQUAW VALLEY LODGE	SNOWFALL						5.0	T		2.0	-	-	-	-	-	-	12.0					10.0	7.0	T	4.0	1.0			3.0	2.0	18.0	10.0
	SN ON GND	46	45	44	43	42	46	45	44	44	50	48	49	50	62	65	68	63	60	58	55	64	64	64	64	60	60	59	61	-	-	85
SQUIRREL INN NO 2	SNOWFALL	T	T				10.0	4.0				5.0	2.0	2.0														9.0				
	SN ON GND						9	12	10	-	-	10	12	12	-	6	5	4	-	-	2	-	T					9	-	-	4	-
STRAWBERRY VALLEY	SNOWFALL						4.0		2.0		T	T	3.5	4.0	14.0	2.0							1.0								1.5	4.0
	SN ON GND	T	T	T	T		T	T	2	T	T	T	4	6	20	16	11	[illegible]	7	6	3	1	[illegible]	T	T	T	T	T	T	T	1	4

See reference notes following Station Index.

SNOWFALL AND SNOW ON GROUND

Station		1	2	3	4	5	6	7	8	9	10	11	12	13	14	15	16	17	18	19	20	21	22	23	24	25	26	27	28	29	30	31
SUSANVILLE AP	SNOWFALL			0.2							0.2	0.1	0.6	1.5	5.5	4.0										0.3					5.0	
	SN ON GND			T							T	T	1	1	6	9	-	-	-	-						T					3	1
TABLE MOUNTAIN	SNOWFALL	1.0	T	T			18.0	1.0			T	5.0	1.0	2.0	T	3.0	T	T			2.0	T	5.0					5.0	3.0		T	T
	SN ON GND	10	10	10	9	8	25	25	22	20	18	22	22	23	22	22	14	14	13	12	12	12	16	14	12	11	10	14	14	12	11	10
TAHOE	SNOWFALL						3.0		2.5	T	T	T	0.5	T	8.0	15.5	6.0	T			*	5.0	6.0	T	*	1.5	T		2.5	1.5	15.0	10.5
	SN ON GND	33	33	32	31	31	34	31	33	33	33	33	33	33	41	53	59	51	48	45	41	46	51	47	44	45	44	43	45	44	59	68
TEHACHAPI	SNOWFALL	2.0					5.0		T			4.0	0.5																			
	SN ON GND	2					4	T	T				T																			
TULELAKE	SNOWFALL																									0.8				4.0		
	SN ON GND																													-	T	
TWIN LAKES	SNOWFALL	0.5					6.0	T	6.0	3.0	3.5	2.0	4.0	3.0	16.0	10.0	11.0	1.0			9.0	8.0	8.0	0.5	5.0	1.0		1.0	6.0	1.5	22.5	1.5
	SN ON GND	100	99	98	97	96	99	98	101	101	103	103	106	106	120	121	124	120	117	115	122	127	128	125	126	124	122	122	124	123	144	140
WHITE MOUNTAIN NO 1	SNOWFALL	2.5					0.5	3.0		T		T	2.0	1.0		3.0	11.0					3.0	1.0		T				6.5			T
	SN ON GND	21	21	20	20	19	19	22	22	21	21	21	23	24	24	27	36	36	36	34	33	36	37	37	37	37	36	36	42	40	40	40
WHITE MOUNTAIN NO 2	SNOWFALL	2.0					3.0	4.0		0.5		1.0	4.0	1.0		4.0	2.0				T	1.0						T	3.0			1.0
	SN ON GND	36	35	35	34	34	37	41	40	40	39	40	44	45	43	47	49	48	46	44	43	44	43	42	41	40	40	40	43	43	42	43
WOODFORDS	SNOWFALL						1.0	T			T	T	T		8.0	4.0	9.0					T			T				T		9.0	T
	SN ON GND	-	-	-	-	-	1	T	T		T	1	T		8	4	9	6	2	1		T									9	1
YOSEMITE NATIONAL PARK	SNOWFALL						5.5						2.0		2.5	5.0							1.0								T	
	SN ON GND						2						2	1	3	5	4	2	T													

SUPPLEMENTAL DATA

Station	Wind direction: Prevailing	Wind direction: Percent of time from prevailing	Wind speed m p h: Average	Wind speed m p h: Fastest mile	Wind speed m p h: Direction of fastest mile	Wind speed m p h: Date of fastest mile	Relative humidity averages - percent: 4:00A PST	Relative humidity averages - percent: 10:00A PST	Relative humidity averages - percent: 4:00P PST	Relative humidity averages - percent: 10:00P PST	Number of days with precipitation: Trace	Number of days with precipitation: .01–.09	Number of days with precipitation: .10–.49	Number of days with precipitation: .50–.99	Number of days with precipitation: 1.00–1.99	Number of days with precipitation: 2.00 and over	Number of days with precipitation: Total	Percent of possible sunshine	Average sky cover sunrise to sunset
BAKERSFIELD WB AIRPORT	ENE	10	5.9	++30	SSW	27	86	64	52	79	4	9	3	2	0	0	18	-	6.8
BISHOP WB AIRPORT	-	-	-	-	-	-	-	43	31	-	4	3	1	0	1	0	9	-	5.5
BLUE CANYON WB AIRPORT	-	-	-	-	-	-	-	76	-	-	0	1	7	7	6	1	22	-	7.9
BURBANK WB AIRPORT	S	12	4.9	++23	NE	2	79	57	54	72	3	7	5	2	1	0	18	-	7.2
EUREKA WB CITY	-	-	8.4	35	S	20	-	-	-	-	1	4	7	5	1	0	18	53	6.9
FRESNO WB AIRPORT	SE	19	6.9	23	SE	20	91	67	53	84	3	2	9	2	1	0	17	63	6.8
LOS ANGELES WB AIRPORT	WSW	15	7.9	++26	NNE	2	76	57	58	72	4	10	2	3	0	1	20	-	6.5
MOUNT SHASTA WB CITY	-	-	-	-	-	-	-	68	57	-	5	3	5	1	2	3	19	-	7.3
OAKLAND WB AIRPORT	SE	15	9.3	++31	SSE	20	81	64	57	76	5	3	[illegible]	3	1	0	20	-	6.5
RED BLUFF WB AIRPORT	SSE	26	11.3	40	SE	29	76	61	48	74	5	1	6	2	2	0	16	63	7.0
SACRAMENTO WB AIRPORT	SSE	18	11.0	38	S	31	87	69	57	79	0	5	8	5	0	0	18	59	6.8
SANDBERG WB	-	-	16.0	++40	[illegible]	25+	-	74	-	-	1	8	4	3	0	0	16	-	7.4
SAN DIEGO WB AIRPORT	ENE	10	7.3	34	SW	27	81	60	60	76	3	7	8	1	1	0	20	62	5.6
SAN FRANCISCO WB AIRPORT	WNW	15	9.3	40	S	31+	80	70	61	78	5	3	9	3	3	0	23	-	6.9
SAN FRANCISCO FED OFFICE BLDG	-	-	8.7	34	SE	20	-	74†	-	-	0	5	6	6	2	0	19	61	-
SAN JOSE	SE	33	7.7	36	SE	20	-	-	59	-	2	5	10	2	1	0	20	36	6.2
SANTA MARIA WB AIRPORT	WNW	21	6.2	++33	SE	20	90	66	64	87	2	4	9	2	1	0	18	-	7.1
† 8:00 A.M.																			

++ FASTEST OBSERVED ONE MINUTE WIND SPEED. THIS STATION IS NOT EQUIPPED WITH AUTOMATIC RECORDING WIND INSTRUMENTS.

See reference notes following Station Index.

Additional information regarding the climate of California may be obtained by writing to the Weather Bureau State Climatologist, 557 Federal Office Building, 50 Fulton Street, San Francisco 2, California, or to any Weather Bureau Office near you.

Figures and letters following the station name, such as 12 SSW, indicate distance in miles and direction from the post office.

Delayed data and corrections will be carried only in the June and December issues of this bulletin.

Monthly and seasonal snowfall and heating degree days for the preceding 12 months will be carried in the June issue of this bulletin.

Stations appearing in the Index, but for which data are not listed in the tables, are either missing or received too late to be included in this issue.

Divisions, as used in "Climatological Data" Table became effective with data for January 1941.

Unless otherwise indicated, dimensional units used in this bulletin are: Temperature in °F, precipitation and evaporation in inches and wind movement in miles. Monthly degree day totals are the sums of the negative departures of average daily temperatures from 65°F.

Evaporation is measured in the standard Weather Bureau type pan of 4-foot diameter unless otherwise shown by footnote following the "Evaporation and Wind" Table.

Long-term means from which departures are computed are based on 10 years or more of record ending generally with data for 1950. Long-term means for full-time stations (those with Weather Bureau, Weather Bureau Airport, or Weather Bureau City in the station name, and also Beaumont 1 E and San Jose) are based on the period 1921 - 1950, adjusted to represent observations taken at the present location.

Water equivalent values published in the "Snowfall and Snow on Ground" Table are the water equivalent of snow, sleet, or ice on the ground. Samples for obtaining measurements are taken from different points for successive observations; consequently occasional drifting and other causes of local variability in the snowpack result in apparent inconsistencies in the record.

Entries of snowfall in the "Climatological Data" Table and the "Snowfall and Snow on Ground" Table, and in the "Seasonal Snowfall" Table include snow and sleet. Entries of snow on ground include snow, sleet, and ice.

Data in the "Daily Precipitation" Table; "Daily Temperature" Table; and "Evaporation and Wind" Table, and snowfall in the "Snowfall and Snow on Ground" Table, when published, are for the 24 hours ending at time of observation. The Station Index shows observation times in local standard time. During the summer months some observers take the observations on daylight saving time.

Snow on ground in the "Snowfall and Snow on Ground" Table is at observation time for all except Weather Bureau and C.A.A. Stations. For these stations snow on ground values are at 4:00 a.m. PST, except for Bishop WB AP, and Sandberg WB which are taken at 6:00 a.m. PST, and Blue Canyon WB AP at 5:30 a.m.

In the Station Index the letters C, G, H, J and S in the "Special" column under the heading "Observation Time and Tables", indicate the following:

C Weighing Rain Gage Recording Station. Hourly precipitation values are processed for special purposes, and are published later in "Hourly Precipitation Data" Bulletin.

G "Soil Temperature" Table.

H "Snowfall and Snow on Ground" Table.

J "Supplemental Data" Table.

S Storage Precipitation Station. Precipitation measurements, made at irregular intervals, are published in the July or August issues, or as delayed data in the December issue of this publication.

No record in the "Climatological Data" Table and the "Daily Temperature" Table is indicated by no entry.

Interpolated values for monthly precipitation totals may be found in the annual issue of this publication.

- No record in the "Daily Precipitation" Table; "Evaporation and Wind" Table; "Snowfall and Snow on Ground" Table; and the Station Index.

+ And also on an earlier date or dates.

* Amount included in following measurement, time distribution unknown.

Thermometers are generally exposed in a shelter located a few feet above sod-covered ground; however, the reference indicates that the thermometers are exposed in a shelter located on the roof of a building.

// Gage is equipped with a windshield.

AR This entry in time of observation column in Station Index means after rain.

AM Data based on observational day ending before noon.

B Adjusted to a full month.

D Water equivalent of snowfall wholly or partly estimated, using a ratio of 1 inch water equivalent to every 10 inches of new snowfall.

M One or more days of record missing; if average value is entered, less than 10 days record is missing. See "Daily Temperature" Table for detailed daily record. Degree day data, if carried for this station, have been adjusted to represent the value for a full month.

R Amounts from recording gage. (These amounts are essentially accurate but may vary slightly from the amounts to be published later in Hourly Precipitation Data.)

SS This entry in time of observation column in Station Index means observation made near sunset.

T Trace, an amount too small to measure.

V Includes total for previous month.

VAR This entry in time of observation column in Station Index means variable.

Subscription Price: 20 cents per copy, monthly and annual; $2.50 per year. (Yearly subscription includes the Annual Summary.) Checks and money orders should be made payable to the Superintendent of Documents. Remittances and correspondence regarding subscriptions should be sent to the Superintendent of Documents, Government Printing Office, Washington 25, D. C.

Information concerning the history of changes in locations, elevations, exposure, etc., of substations through 1957 may be found in the publication 'Substation History' for this state. That publication may be obtained from the Superintendent of Documents, Government Printing Office, Washington 25, D. C. for $1.25. Similar information for regular Weather Bureau stations may be found in the latest issues of Local Climatological Data, obtained as indicated above, price 15 cents.

TOTAL PRECIPITATION

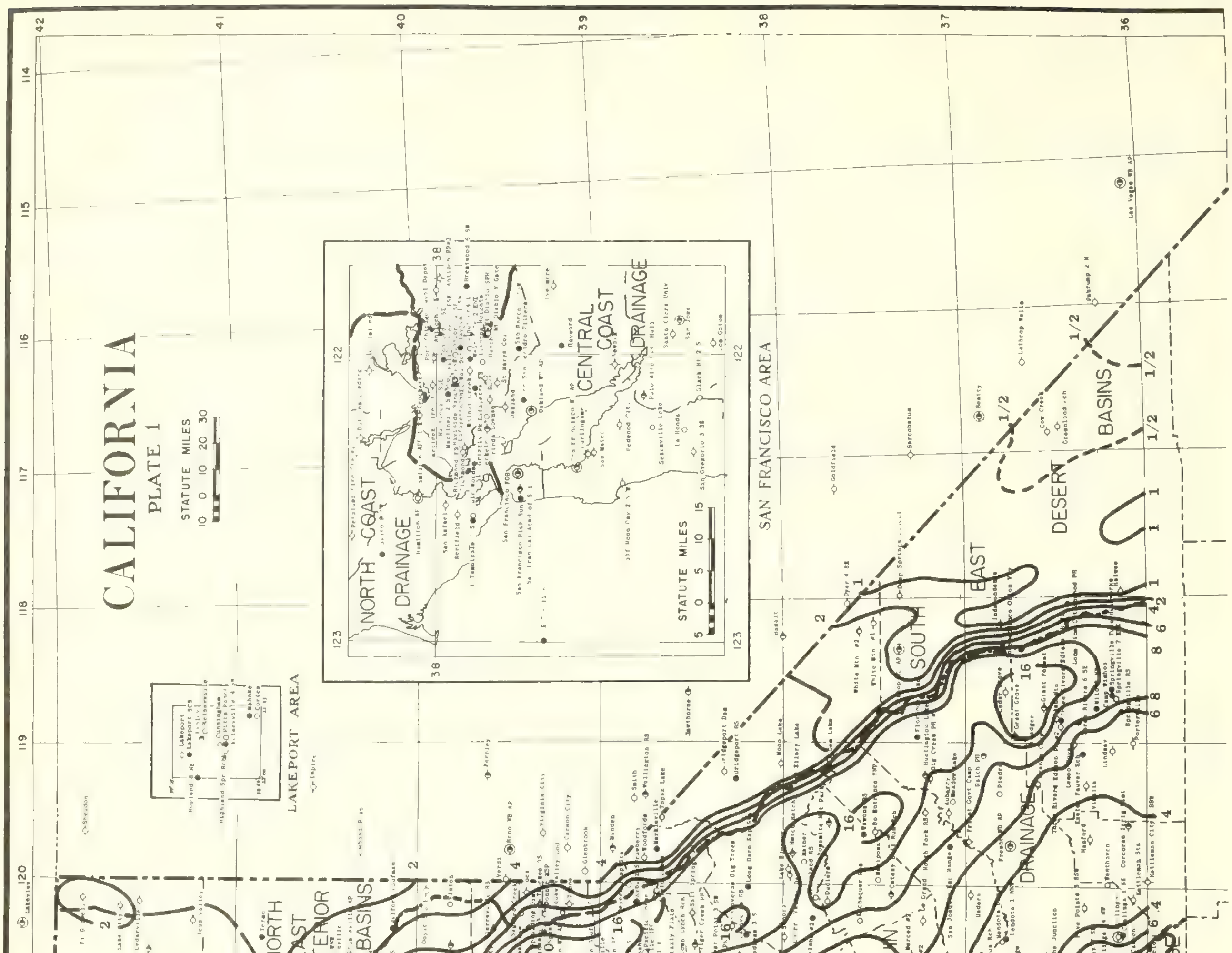

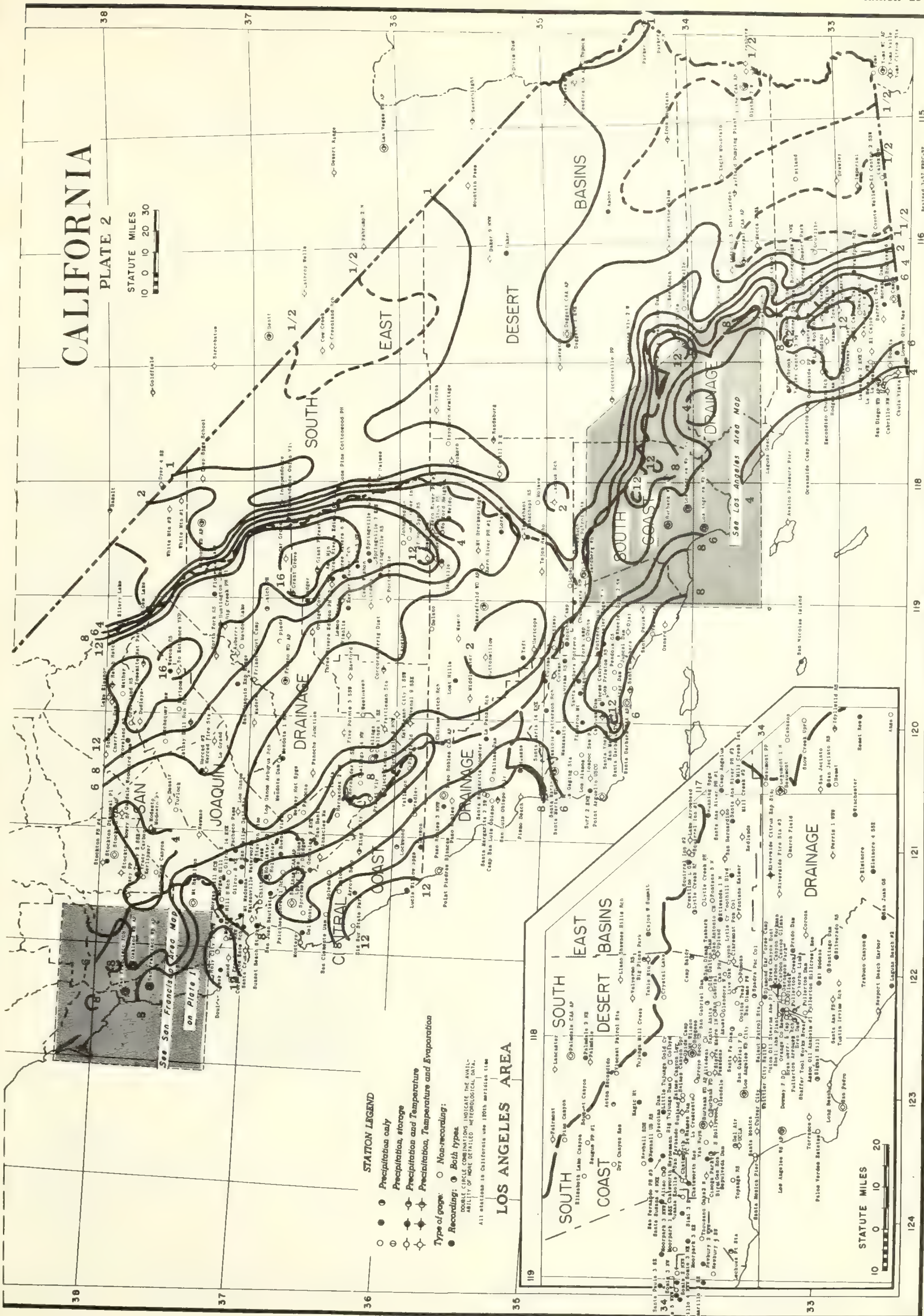

ISOLINES ARE DRAWN THROUGH POINTS OF APPROXIMATELY EQUAL VALUE. CAUTION SHOULD BE USED IN INTERPOLATING ON THESE MAPS, PARTICULARLY IN MOUNTAINOUS AREAS.

AVERAGE TEMPERATURE

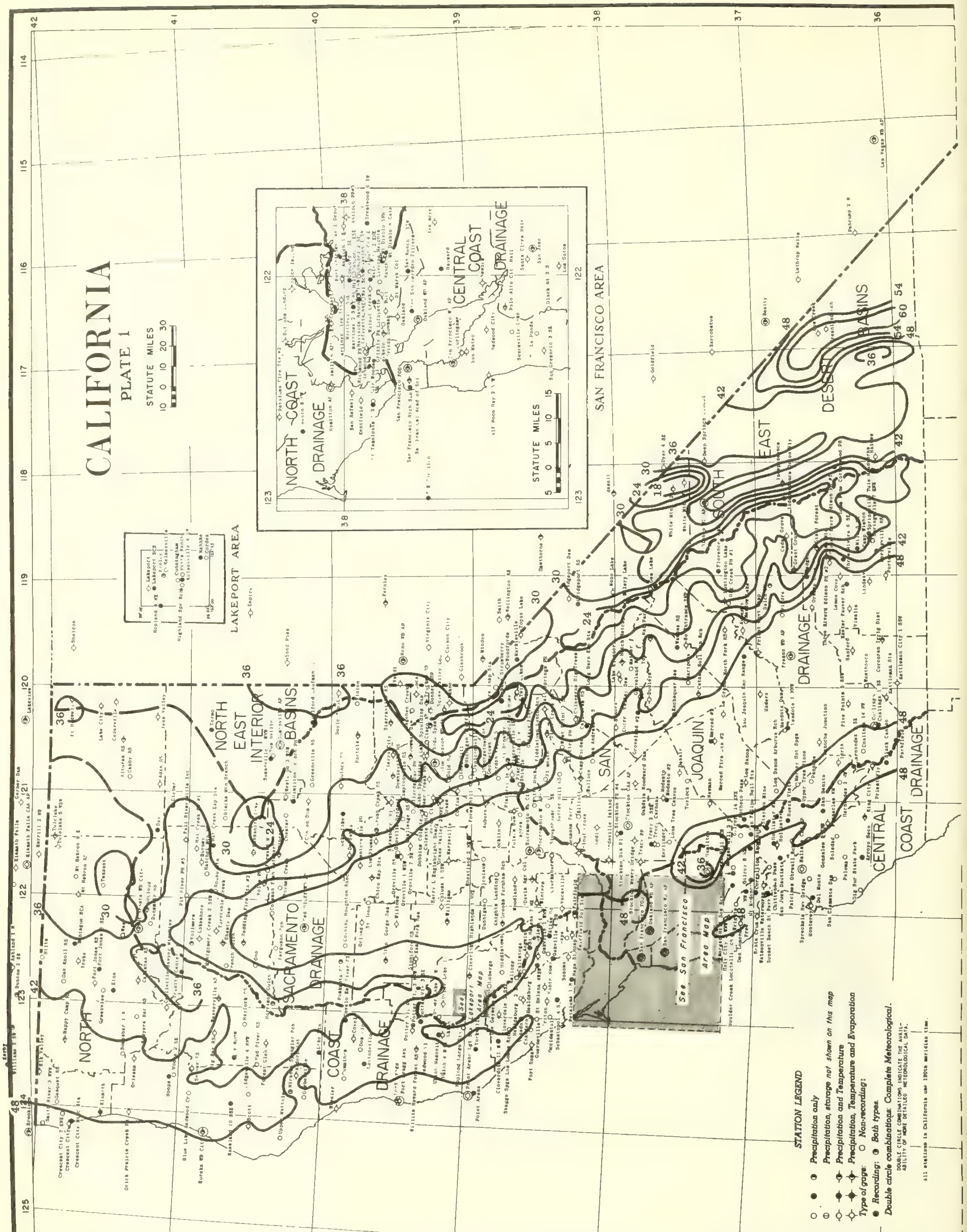

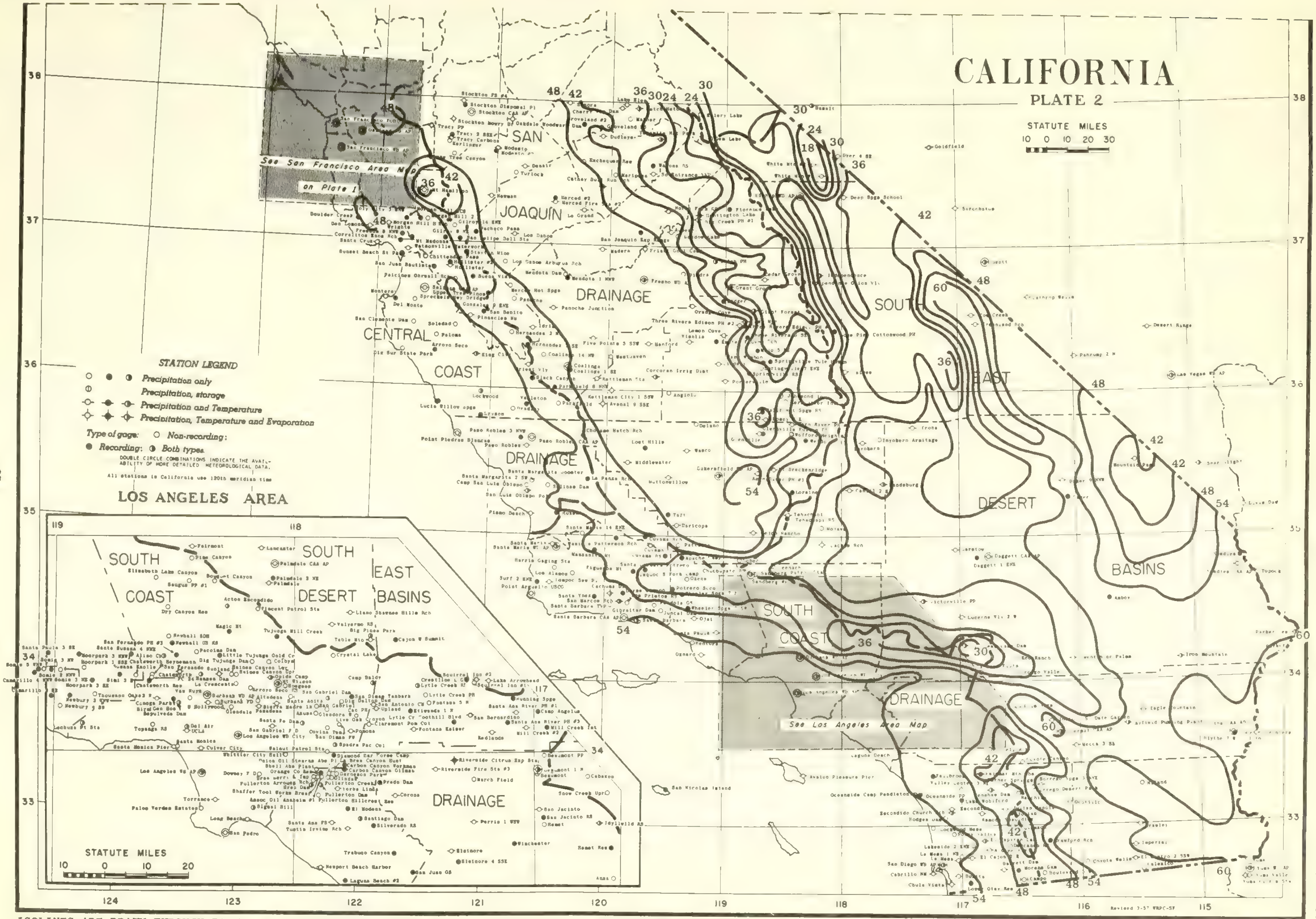

ISOLINES ARE DRAWN THROUGH POINTS OF APPROXIMATELY EQUAL VALUE. CAUTION SHOULD BE USED IN INTERPOLATING ON THESE MAPS, PARTICULARLY IN MOUNTAINOUS AREAS.

STATION	INDEX NO.	COUNTY	DRAINAGE ‡	LATITUDE	LONGITUDE	ELEVATION	OBSERVATION TIME AND TABLES TEMP.	PRECIP.	EVAP.	SPECIAL (SEE NOTES)	OBSERVER
ACTON ESCONDIDO FC261BE	0014	LOS ANGELES	29	34 30	118 17	2920		5P		C	J C FASSOLD
ADIN RANGER STATION	0029	MODOC	21	41 12	120 57	4193	5P	5P			U S FOREST SERVICE
ALAMO 1 N	0064	CONTRA COSTA	4	37 52	122 02	375		9A			A LEIGH VAN BRUNT
ALDERPOINT	0088	HUMBOLDT	7	40 11	123 36	435	9A	9A			MRS CORA C OLSEN
ALISO CANYON FC 446	0115	LOS ANGELES	13	34 19	118 33	2367		5P		C	J SPRECHER
ALPINE 1 W	0136	SAN DIEGO	33	32 50	116 47	1700	4P	4P			ERNEST W WRIGHT
ALTADENA	0144	LOS ANGELES	13	34 11	118 08	1125		5P			RUBIO CANON L+W ASN
ALTURAS RANGER STATION	0161	MODOC	21	41 29	120 32	4365	8A	8A		C H	U S FOREST SERVICE
AMBOY	0176	SAN BERDINO	6	34 33	115 45	620				C	NAT CHLORIDE OF AM
ANGIOLA	0204	TULARE	9	35 59	119 29	205		5P			ANGIOLA ELEV + WHSE
ANGWIN PAC UNION COL	0212	NAPA	17	38 35	122 26	1815	6P	6P			PACIFIC UNION COL
ANTIOCH 1 E	0227	CONTRA COSTA	27	38 00	121 47	46	6P	6P			EDWARD C JENNINGS
ANTIOCH PUMPING PLANT 3	0232	CONTRA COSTA	27	37 59	121 44	60	8A	8A	8A		U S BUR RECLAMATION
ANZA	0235	RIVERSIDE	33	33 33	116 41	3900		8A			CORPS OF ENGINEERS
APACHE CAMP	0239	VENTURA	30	34 57	119 21	4600				C	KERN CO ROAD CAMP
ARROYO SECO	0322	MONTEREY	24	36 14	121 29	800				C	CHARLES M HERBERT
ARROYO SECO RS FC 508 C	0327	LOS ANGELES	13	34 13	118 10	1220		5P			U S FOREST SERVICE
ASH MOUNTAIN	0343	TULARE	9	36 29	118 50	1698	8A	8A			US NAT PARK SERVICE
ASSOC OIL ANAHEIM NO 1	0355	ORANGE	26	33 55	117 53	350		7A			CORPS OF ENGINEERS
ATLAS ROAD	0372	NAPA	17	38 25	122 15	1735				C	GLADYS A DUTRA
ATWELL CCC CAMP	0374	TULARE	9	36 28	118 40	6400		VAR		S	CORPS OF ENGINEERS
AUBERRY	0379	FRESNO	27	37 05	119 29	2003	4P	4P			UNION ELEM SCHOOL
AUBURN	0383	PLACER	1	38 54	121 04	1297	7A	7A			DAN BARBER
AVALON PLEASURE PIER	0395	LOS ANGELES	33	33 21	118 20	0	8A	8A			HARBOR MASTER
AVENAL 9 SSE	0398	KINGS	10	35 54	120 03	550	8A	8A	8A		TIDEWATER OIL CO
AZUSA FC 143	0410	LOS ANGELES	26	34 08	117 54	607		5P			CORNELIUS SMITH
BACKUS RANCH	0418	KERN	6	34 57	118 11	2845	5P	5P	5P		GEORGE L TURCOTT
BADGER	0422	TULARE	9	36 38	119 01	3030				C	MRS LUCILLE E WEDDLE
BADGER PASS	0425	MARIPOSA	14	37 40	119 40	7300		VAR		S	US NAT PARK SERVICE
BAKER	0436	SAN BERDINO	6	35 16	116 04	940				C	TOWN OF BAKER
BAKER 9 NNW	0437	SAN BERDINO	6	35 23	116 07	1045	8A	8A			L A WTR + PWR DEPT
BAKERSFIELD WB AIRPORT	0442	KERN	10	35 25	119 03	489	MID	MID		C J	U S WEATHER BUREAU
BALCH POWER HOUSE	0449	FRESNO	11	36 55	119 05	1720		5P		C	P G + E COMPANY
BALL MOUNTAIN LOOKOUT	0468	TEHAMA	23	39 56	122 47	6500		VAR		S	CORPS OF ENGINEERS
BARNESON PARK	0509	ORANGE	26	33 56	117 51	600		8A			CORPS OF ENGINEERS
BARRETT DAM	0514	SAN DIEGO	33	32 41	116 40	1623	7A	7A			SAN DIEGO WATER DEPT
BARSTOW	0519	SAN BERDINO	15	34 54	117 01	2142	4P	4P			SO CALIF WATER CO
BATES RIDGE	0543	SNTA BARBARA	30	34 55	119 54	5300		VAR		S	U S FOREST SERVICE
BEAUMONT	0606	RIVERSIDE	28	33 56	116 59	2580		8A		C	BEAUMONT IRRIG DIST
BEAUMONT PUMPING PLANT	0607	RIVERSIDE	28	33 59	116 58	3045	7A	7A	7A		BEAUMONT IRRIG DIST
BEAUMONT 1 E	0609	RIVERSIDE	6	33 56	116 57	2600	4P	4P			U S WB OBSERVER
BEEHIVE MEADOW	0617	TUOLUMNE	37	38 00	119 47	6500		VAR		S	HETCH HETCHY WTR SUP
BEL AIR FC 10	0619	LOS ANGELES	33	34 05	118 27	540		5P		C	T J LE BLANC
BEN LOMOND	0674	SANTA CRUZ	4	37 05	122 06	504	5P	5P			MRS N T SHAW
BENSONS FERRY	0682	SAN JOAQUIN	16	38 15	121 26	17		7A			DAVID P CAMERON JR
BERKELEY	0693	ALAMEDA	4	37 52	122 15	299	8P	8P		C	UNIVERSITY OF CALIF
BERRYESSA LAKE	0705	NAPA	23	38 33	122 14	480	5P	5P	5P		DONALD G COOK
BESWICK 7 S	0715	SISKIYOU	12	41 52	122 14	6140		VAR		S	U S WEATHER BUREAU
BIEBER	0731	LASSEN	21	41 07	121 08	4130				C	MARK P HICKS
BIG BAR RANGER STATION	0738	TRINITY	35	40 45	123 15	1248	8A	8A			U S FOREST SERVICE
BIG BEAR LAKE DAM	0742	SAN BERDINO	28	34 14	116 58	6815	5P	6A		C H	KENNETH V SIMPSON
BIG CREEK PH NO 1	0755	FRESNO	27	37 12	119 15	4928	5P	5P		H	SO CALIF EDISON CO
BIG DALTON DAM FC223B-E	0758	LOS ANGELES	26	34 10	117 49	1575		5P			D E WILSON
BIG PINE CREEK	0767	INYO	19	37 08	118 28	10000		VAR		S	DEPT WATER RESOURCES
BIG PINES PARK FC 83	0779	LOS ANGELES	7	34 23	117 41	6860		5P		C	HOWARD ROWE
BIG SUR STATE PARK	0790	MONTEREY	4	36 15	121 47	220		8A			STATE PARK SERVICE
BIG TUJUNGA DAM FC46D-E	0798	LOS ANGELES	13	34 18	118 11	2315		5P			D J ROBERTSON
BIRMINGHAM GEN HOSPITAL	0818	LOS ANGELES	13	34 11	118 30	722				C	CORPS OF ENGINEERS
BISHOP PASS SNOW COURSE	0821	FRESNO	11	37 06	118 34	11040		VAR		S	CORPS OF ENGINEERS
BISHOP WB AIRPORT	0822	INYO	19	37 22	118 22	4108	MID	MID		C HJ	U S WEATHER BUREAU
BISHOP UNION CARBIDE	0824	INYO	19	37 22	118 43	9390	10A	10A			UNION CARBIDE CO
BLACK MTN 2 S	0850	SANTA CLARA	4	37 17	122 09	2331		3P			MRS PROCTOR A CAHILL
BLACKS MOUNTAIN	0867	LASSEN	21	40 46	121 12	7200		VAR		S	U S WEATHER BUREAU
BLACKS MOUNTAIN BRANCH	0870	LASSEN	21	40 44	121 15	5600		7A			U S FOREST SERVICE
BLUE CANYON WB AIRPORT	0897	PLACER	8	39 17	120 42	5280	MID	MID		C HJ	U S WEATHER BUREAU
BLUE LAKE REDWOOD CREEK	0903	HUMBOLDT	17	40 55	123 49	975		9A			JOHN S HULL
#BLYTHE	0924	RIVERSIDE	5	33 37	114 36	266	6P	6P			O W MALMGREN
BLYTHE 7 W	0925	RIVERSIDE	5	33 37	114 43	390				C	STATE DIV OF FSTRY
BLYTHE CAA AIRPORT	0927	RIVERSIDE	5	33 37	114 43	390	MID	MID			U S CIVIL AERO ADM
BOCA	0931	NEVADA	36	39 23	120 06	5532	8A	8A	8A	H	HAROLD M PABST
BONITA	0968	SAN DIEGO	33	32 40	117 02	105	5P	5P			R M ALLEN
BORREGO DESERT PARK	0983	SAN DIEGO	6	33 16	116 25	850		8A			CORPS OF ENGINEERS
BORREGO SPRINGS 3 NNE	0986	SAN DIEGO	6	33 17	116 21	625	8A	8A			DI GIORGIO FRUIT
BOULDER CREEK LOCATELLI RANCH	1005	SANTA CRUZ	4	37 08	122 12	2200				C	VINCENT D LOCATELLI
BOULEVARD	1009	SAN DIEGO	6	32 40	116 17	3400		9A			CORPS OF ENGINEERS
BOUQUET CANYON	1013	LOS ANGELES	13	34 35	118 21	3000		MID			L A WTR + PWR DEPT
BOWMAN DAM	1018	NEVADA	8	39 27	120 40	5347	5P	5P		C	NEVADA IRRIG DIST
BRADLEY	1034	MONTEREY	24	35 52	120 48	540		8A			ALBERT C RIST
BRAWLEY 2 SW	1048	IMPERIAL	6	32 57	115 33	-100	8A	8A			AGR RESEARCH SERVICE
BRAY 10 WSW	1050	SISKIYOU	12	41 34	122 08	5759		VAR		S	U S WEATHER BUREAU
BREA BERRY AND IMPERIAL	1054	ORANGE	26	33 55	117 54	350		8A			CORPS OF ENGINEERS
BREA CITY	1056	ORANGE	26	33 55	117 54	350		8A			CORPS OF ENGINEERS
BREA DAM	1057	ORANGE	26	33 53	117 56	275		8A		C	CORPS OF ENGINEERS
BRENTWOOD 6 SW	1060	CONTRA COSTA	27	37 53	121 47	325				C	VERNON R CAKEBREAD
BRIDGEPORT	1072	MONO	38	38 15	119 14	6470	6P	6P		H	BRUCE L BOELK
BRIDGEPORT RANGER STA	1076	MONO	38	38 16	119 17	6550				C	U S FOREST SERVICE
BRIDGEVILLE 4 NNW	1080	HUMBOLDT	7	40 31	123 49	2050		8A			MRS ALBERT R HUNT
BROOKS FARNHAM RANCH	1112	YOLO	23	38 46	122 09	350	9A	9A		C	MRS JOYCE A FARNHAM
BRUSH CREEK RANGER STA	1130	BUTTE	8	39 41	121 20	3560		8A		C	U S FOREST SERVICE
BRUSHY SPRGS GUARD STA	1133	PLACER	1	39 00	120 35	4800		VAR		S	CORPS OF ENGINEERS
BRYSON	1142	MONTEREY	24	35 48	121 05	925				C	ERNEST A WEFERLING
BUCKS LAKE	1161	PLUMAS	8	39 54	121 12	5200				C	MRS FAYE D MC HUGH
BUENA VISTA	1170	SAN BENITO	20	36 46	121 11	1640				C	MRS LOLA F GALLI
BULLARDS BAR PWR HOUSE	1180	YUBA	8	39 25	121 09	1740		4P			P G + E COMPANY
BURBANK FIRE DEP FC226R	1192	LOS ANGELES	13	34 11	118 18	680		5P			CHIEF W J TAYLOR
#BURBANK WB AIRPORT	1194	LOS ANGELES	13	34 12	118 22	699	MID	MID		C J	U S WEATHER BUREAU
BURLINGAME	1206	SAN MATEO	4	37 35	122 21	10	4P	4P	4P		CITY OF BURLINGAME
BURNEY	1214	SHASTA	21	40 53	121 40	3127	8A	8A			RUTH C ESTES
BURTON RANCH	1216	CONTRA COSTA	4	37 52	122 05	560		8A			MRS M A R STIRTON
BUTTONWILLOW	1244	KERN	10	35 24	119 28	268	8A	8A			BUENA VISTA W S DIST
CABAZON	1250	RIVERSIDE	6	33 55	116 47	1815		5P			JAMES A WAKELAND
CABRILLO NAT MONUMENT	1252	SAN DIEGO	33	32 40	117 14	410	5P	5P			US NAT PARK SERVICE
CACHUMA DAM	1253	SNTA BARBARA	32	34 35	119 59	781	8A	8A	8A	C	U S BUR RECLAMATION
CAJON WEST SUMMIT	1272	SAN BERDINO	6	34 23	117 34	4780				C	SAN BERDINO CO FCD
CALAVERAS BIG TREES	1277	CALAVERAS	2	38 17	120 19	4696	8A	8A			CAL DIV BEACH + PKS
CALAVERAS RANGER STA	1280	CALAVERAS	34	38 12	120 22	3343				C	U S FOREST SERVICE
CALEXICO 2 NE	1288	IMPERIAL	6	32 41	115 28	12		5P			IMPERIAL IRRIG DIST
CALIFORNIA HOT SPRGS RS	1300	TULARE	9	35 52	118 41	2975				C	U S FOREST SERVICE
CALISTOGA	1312	NAPA	17	38 35	122 35	365		7A			JOSEPH J SCHOLL JR
CALLAHAN RANGER STATION	1316	SISKIYOU	12	41 18	122 48	3136	5P	5P			U S FOREST SERVICE
CAMARILLO 2 SE	1336	VENTURA	33	34 12	119 01	123				C	ADOHR FARMS
CAMARILLO 4 NNW	1338	VENTURA	33	34 16	119 05	352				C	ROBERT S GRETHER
CAMP ANGELUS	1369	SAN BERDINO	28	34 09	116 59	5800				C	JOSEPH HOLT
CAMP BALDY FC 85 F	1373	LOS ANGELES	26	34 14	117 40	4300		8A		C	HERBERT STONE
CAMPO	1424	SAN DIEGO	33	32 37	116 28	2612	5P	7A			ARCHIE C LEACH
CAMP PARDEE	1428	CALAVERAS	16	38 15	120 51	658	8A	8A	8A	C	E BAY MUN UTL DIST
CAMP PIONEER SKI SHLTER	1433	SIERRA	8	39 38	120 34	5565		VAR		S	U S FOREST SERVICE
CAMP SAN LUIS OBISPO	1444	SN LUIS OBPO	4	35 21	120 41	625		8A			CORPS OF ENGINEERS
CAMPTONVILLE RANGER STA	1462	YUBA	8	39 27	121 03	2745		8A		C	U S FOREST SERVICE
CAMP WISHON	1470	TULARE	9	36 11	118 40	3800				C	JESS L BURLESON
CANBY RANGER STATION	1476	MODOC	21	41 27	120 52	4312		8A			U S FOREST SERVICE
CANOGA PARK PIERCE COL	1484	LOS ANGELES	13	34 11	118 34	794	4P	4P			PIERCE JR COLLEGE
CANTIL	1488	KERN	6	35 18	117 58	2010	6P	6P			POSTMASTER
CANYON DAM	1497	PLUMAS	8	40 10	121 05	4555	5P	5P		H	P G + E COMPANY
CARBON CANYON GILMAN	1518	ORANGE	26	33 56	117 48	1775				C	CORPS OF ENGINEERS
CARBON CANYON WORKMAN	1520	SAN BERDINO	26	33 57	117 48	1175				C	CORPS OF ENGINEERS
CATHAY BULL RUN RANCH	1588	MARIPOSA	27	37 24	120 03	1425	9A	9A		C	WM H ALISON
CAZADERO	1602	SONOMA	22	38 32	123 07	1040		5P			MRS HAZEL L BOROTRA
CECILVILLE SAWYER MOUNTAIN VIEW	1606	SISKIYOU	12	41 06	123 03	3000	6P	6P			KENNETH R JACOBSON
CEDAR GROVE	1609	FRESNO	11	36 47	118 40	4650	2P	2P			US NAT PARK SERVICE
CEDARVILLE	1614	MODOC	18	41 32	120 10	4672	8A	8A			US SOIL CON SERVICE
CENTERVILLE POWER HOUSE	1624	BUTTE	23	39 47	121 40	522	8P	8P			P G + E COMPANY
CHALLENGE RANGER STA	1653	YUBA	8	39 29	121 14	2575		8A			U S FOREST SERVICE
CHATSWORTH HEYNEMANN	1679										
RANCH	1679	LOS ANGELES	13	34 16	118 36	1000		7A			CORPS OF ENGINEERS
CHATSWORTH FC 24 D	1680	LOS ANGELES	13	34 15	118 36	957		VAR			LONNIE BATWAY
CHATSWORTH RESERVOIR	1682	LOS ANGELES	13	34 14	118 37	865				C	CORPS OF ENGINEERS
CHERRY VALLEY DAM	1697	TUOLUMNE	37	37 58	119 55	4765	8A	8A			HETCH HETCH WTR SUP

STATION	INDEX NO.	COUNTY	DRAINAGE ‡	LATITUDE	LONGITUDE	ELEVATION	OBSERVATION TIME AND TABLES TEMP.	PRECIP.	EVAP.	SPECIAL (SEE NOTES)	OBSERVER
CHESTER	1700	PLUMAS	8	40 18	121 13	4530	4P	4P			MRS C B KROEKER
CHICO EXPERIMENT STA	1715	BUTTE	23	39 42	121 47	205	4P	4P	4P	C	US PLANT INTRO GRDN
CHITTENDEN PASS	1739	SAN BENITO	20	36 54	121 36	125		8A			ARTHUR A HARTMAN
CHOLAME HATCH RANCH	1743	SN LUIS OBPO	24	35 41	120 12	1975				C	EVERETT C HATCH
CHUCHUPATE RANGER STA	1754	VENTURA	10	34 48	119 00	5250				C	U S FOREST SERVICE
CHULA VISTA	1758	SAN DIEGO	33	32 36	117 06	9	8A	8A	8A		WESTERN SALT COMPANY
CISCO RANGER STATION	1768	PLACER	8	39 18	120 31	5739		8A			U S FOREST SERVICE
CLAREMONT POMONA COL	1779	LOS ANGELES	26	34 06	117 43	1201	6P	6P			F P BRACKETT OBSY
CLARKSBURG	1784	YOLO	23	38 25	121 32	14	8A	8A			AMER CRYSTAL SUG CO
CLAYTON 1 SW	1786	CONTRA COSTA	4	37 56	121 58	1010				C	HENRY J KAISER CO
CLEARLAKE HIGHLANDS	1806	LAKE	23	38 57	122 39	1320	8A	8A		C	MRS VERA A GUSTIN
CLOVERDALE 3 SSE	1838	SONOMA	22	38 46	122 59	320	8A	8A			ARTINO MUZZIN
CLOVERDALE 11 W	1840	SONOMA	22	38 46	123 13	1750				C	FRANK S ORNBAUN
CLOVER MEADOWS GS	1844	MADERA	27	37 32	119 17	7002		VAR		S	U S FOREST SERVICE
COALINGA	1864	FRESNO	27	36 09	120 21	671	11P	11P			COALINGA FIRE DEPT
COALINGA 1 SE	1867	FRESNO	27	36 08	120 20	663				C	UNION OIL COMPANY
COALINGA 14 NW	1869	FRESNO	27	36 14	120 34	1640		5P			MRS CHARLES HOWELL
COLBYS FC 53 D	1896	LOS ANGELES	13	34 18	118 07	3675		4P			E R SHINN
COLD SPRINGS CAMP	1905	MONTEREY	4	36 13	121 41	3280		VAR		S	U S FOREST SERVICE
COLEMAN FISH HATCHERY	1907	SHASTA	23	40 24	122 09	420		7A			U S F + W L SERVICE
COLFAX	1912	PLACER	8	39 06	120 58	2418	4P	4P			SOUTHERN PACIFIC CO
COLGATE POWER HOUSE	1916	YUBA	8	39 20	121 11	585		8A			P G + E COMPANY
COLUSA 1 SSW	1948	COLUSA	23	39 12	122 01	60	6P	6P			BERNERD J STEPHENS
CONCORD 3 E	1962	CONTRA COSTA	4	37 58	121 59	195		8A			HOWARD R LEE
CONCORD 1 SE	1965	CONTRA COSTA	4	37 59	122 01	110				C	MRS JEANETTE M HALE
CORCORAN IRRIG DISTRICT	2012	KINGS	9	36 06	119 34	200	8A	8A		C	S S WHITEHEAD
CORDES	2015	LAKE	23	38 51	122 47	2610		9A			EDWARD J CORDES
CORNING HOUGHTON RANCH	2027	TEHAMA	23	39 54	122 22	487		8A			FRANKLIN K REED
CORONA	2031	RIVERSIDE	28	33 53	117 34	610	4P	4P			JAMESON COMPANY
CORRALITOS ENOS RANCH	2051	SANTA CRUZ	20	37 00	121 49	730				C	
COTTONWOOD CREEK	2069	INYO	19	36 29	118 11	10600		VAR		S	DEPT WATER RESOURCES
COVELO	2081	MENDOCINO	7	39 47	123 15	1385	8A	8A			GRANT W HANCOCK
COVELO EEL RIVER RS	2084	MENDOCINO	7	39 50	123 05	1514				C	U S FOREST SERVICE
COVINA TEMPLE FC 193	2090	LOS ANGELES	26	34 05	117 52	575		5P			WILLIAM B TEMPLE
COW CREEK	2092	INYO	6	36 32	116 53	-152	4P	4P			US NAT PARK SERVICE
COYOTE CANYON	2103	RIVERSIDE	6	33 26	116 30	2300		3P			CORPS OF ENGINEERS
COYOTE WELLS	2111	IMPERIAL	6	32 44	115 58	250		8A			CORPS OF ENGINEERS
CRABTREE MEADOW	2114	TULARE	10	36 34	118 20	10720		VAR		S	CORPS OF ENGINEERS
CRAWFORD RANCH	2139	SAN DIEGO	6	32 53	116 17	1500				C	ROBERT A CRAWFORD
CRESCENT CITY 1 N	2147	DEL NORTE	17	41 46	124 12	40	4P	4P			THE CAL-ORE PWR CO
CRESCENT CITY 7 ENE	2148	DEL NORTE	17	41 48	124 05	120		8A			CAL DIV BEACH + PKS
CRESCENT CITY MNTNC STA	2150	DEL NORTE	17	41 46	124 12	50				C	STATE DIV OF HWYS
CRESTLINE LAKE GREGORY	2163	SAN BERDINO	15	34 15	117 17	4530				C	CR FST CO WATER DIST
#CROCKETT	2177	CONTRA COSTA	4	38 03	122 13	12	4P	4P			CAL HAWAIIAN SUG CO
CRYSTAL LAKE EAST PINE FLAT FC 283 B	2199	LOS ANGELES	26	34 20	117 50	5770		5P			L J BURNETT
#CULVER CITY	2214	LOS ANGELES	33	34 01	118 23	80	4P	4P			CULVER CITY
CUMMINGS	2218	MENDOCINO	7	39 50	123 38	1324		5P			D A BUTLER
CUNNINGHAM	2224	LAKE	23	38 57	122 52	1421		8A			MRS M V CUNNINGHAM
CUYAMA	2236	SNTA BARBARA	30	34 56	119 37	2240	8A	8A			JOHN S ROWELL
CUYAMACA	2239	SAN DIEGO	25	32 59	116 35	4650	8A	8A		H	A M LEWIS
CUYAMA RANCH	2248	SN LUIS OBPO	30	34 59	119 40	2150				C	CORPS OF ENGINEERS
CUYAMA RANGER STATION	2249	SNTA BARBARA	30	34 51	119 29	2749				C	U S FOREST SERVICE
DAGGETT 1 ENE	2255	SAN BERDINO	6	34 52	116 52	1975				C	COOL WATER RANCH
DAGGETT CAA AIRPORT	2257	SAN BERDINO	6	34 52	116 47	1922	MID	MID			U S CIVIL AERO ADM
DAVIS AGR COLLEGE	2294	YOLO	23	38 32	121 45	51	8A	8A	8A	C G	UNIVERSITY OF CALIF
DAY	2306	MODOC	21	41 13	121 23	3650				C	HERMAN L LORENZEN
DEEP SPRINGS SCHOOL	2331	INYO	6	37 22	117 59	5225	5P	5P		H	DEEP SPRINGS SCHOOL
DEER CREEK POWER HOUSE	2334	NEVADA	8	39 18	120 51	3700	5P	5P			P G + E COMPANY
DELANO	2346	KERN	9	35 47	119 15	323		8A			DELANO FIRE DEPT
DEL MONTE	2362	MONTEREY	4	36 36	121 52	46				C	USN POSTGRAD SCHOOL
DENAIR	2389	STANISLAUS	37	37 32	120 48	124	5P	5P			W F MOORE
DE SABLA	2402	BUTTE	23	39 52	121 37	2713	4P	4P			P G + E COMPANY
DESCANSO RANGER STATION	2406	SAN DIEGO	33	32 51	116 37	3500		8A			U S FOREST SERVICE
DIAMOND BAR HORSE CAMP	2432	LOS ANGELES	26	33 59	117 50	750				C	CORPS OF ENGINEERS
DOBBINS COLGATE FOREBAY	2458	YUBA	8	39 21	121 12	1550	4P	4P			P G + E COMPANY
DONNER MEMORIAL STA PK	2467	NEVADA	36	39 19	120 14	5937	8A	8A			CARL WHITEFIELD
DOS RIOS	2490	MENDOCINO	7	39 43	123 21	927		8A			STUART T PRICKETT
DOUBLEBUNK MEADOW	2492	TULARE	10	35 57	118 36	6200		VAR		S	CORPS OF ENGINEERS
DOWNEY FIRE DEPT FC107C	2494	LOS ANGELES	33	33 56	118 08	130		5P			DOWNEY FIRE DEPT
DOWNIEVILLE RANGER STA	2500	SIERRA	8	39 34	120 50	2895	8A	8A		C	U S FOREST SERVICE
DOYLE 5 SSE	2506	LASSEN	18	39 57	120 05	4385	7A	7A		H	FRANK M ROWLAND
DRY CANYON RESERVOIR	2516	LOS ANGELES	29	34 29	118 32	1511		7A			JAMES B RAY
DUDLEYS	2539	MARIPOSA	14	37 45	120 06	3000	6P	6P			W D MC LEAN
DUNNIGAN	2568	YOLO	23	38 53	121 58	63		9A			MRS ALETHA G HUNT
DUNSMUIR RANGER STATION	2572	SISKIYOU	23	41 13	122 16	2420		8A			U S FOREST SERVICE
DUTTONS LANDING	2580	NAPA	17	38 12	122 18	20	8A	8A	8A		DAN STEELE
EAGLE MOUNTAIN	2598	RIVERSIDE	6	33 47	115 28	973	7A	7A			METRO WATER DISTRICT
EAST PARK RESERVOIR	2640	COLUSA	23	39 22	122 31	1205	8A	8A			ORLAND UNIT WU ASSN
EAST VIDETTE MEADOW	2653	TULARE	11	36 44	118 23	10400		VAR		S	CORPS OF ENGINEERS
EL CAJON 2 E	2705	SAN DIEGO	33	32 47	116 55	525	SS	SS			EDWIN R CUNNINGHAM
EL CAPITAN DAM	2709	SAN DIEGO	25	32 53	116 49	600	8A	8A		C	SAN DIEGO WATER DEPT
EL CENTRO 2 SSW	2713	IMPERIAL	6	32 46	115 34	- 30	5P	5P		C	EL CENTRO WATER DEPT
ELECTRA POWER HOUSE	2728	AMADOR	16	38 20	120 40	715	5P	5P			P G + E COMPANY
ELIZABETH LAKE CANYON FC 128 B	2735	LOS ANGELES	29	34 36	118 34	2075		5P			E E STUDLEY
ELK VALLEY	2749	DEL NORTE	17	42 00	123 43	1711	5P	5P			ROBERT E BOTTEL
ELLERY LAKE	2756	MONO	38	37 56	119 14	9600		MID			CALIF ELEC POWER CO
ELLIOTT	2760	SAN JOAQUIN	16	38 14	121 11	90		7A			C NORMAN ADAMS
EL MODENA	2775	ORANGE	28	33 48	117 47	464				C	HOMER F WANNAMAKER
ELSINORE	2805	RIVERSIDE	28	33 40	117 21	1300	6P	6P			STATE DIV OF FSTRY
ELSINORE 4 SSE	2812	RIVERSIDE	28	33 37	117 19	1305				C	JOHN L EWING
ESCONDIDO	2862	SAN DIEGO	33	33 07	117 05	660	6P	6P			DARWIN M TING
ESCONDIDO CHURCH RANCH	2871	SAN DIEGO	33	33 06	117 05	715	6P	6P		C	ALBERT A CHURCH
ETIWANDA	2895	SAN BERDINO	28	34 08	117 31	1390				C	CORPS OF ENGINEERS
ETNA	2899	SISKIYOU	12	41 28	122 54	2912				C	LAWRENCE E BUCHNER
#EUREKA WB CITY	2910	HUMBOLDT	17	40 48	124 10	43	MID	MID		C J	U S WEATHER BUREAU
EXCHEQUER RESERVOIR	2920	MARIPOSA	14	37 35	120 16	484		5P			MERCED IRRIG DIST
EXETER FAUVER RANCH	2922	TULARE	9	36 21	119 04	439				C	CHARLES O COULTER
FAIRFIELD	2933	SOLANO	23	38 15	122 03	15				C	SOLANO CO SURVEYOR
FAIRFIELD POLICE STA	2934	SOLANO	23	38 15	122 03	19	4P	4P			POLICE DEPARTMENT
FAIRMONT	2941	LOS ANGELES	15	34 42	118 26	3060	6A	6A			L A WTR + PWR DEPT
FALLBROOK	2958	SAN DIEGO	33	33 21	117 15	542				C	US SOIL CON SERVICE
FALL RIVER MILLS INTAKE	2964	SHASTA	21	41 01	121 28	3340	8A	8A	8A	H	P G + E COMPANY
FEATHER FALLS	2994	BUTTE	8	39 36	121 15	2965				C	GEORGIA PACIFIC CORP
FERGUSON RANCH	3020	TEHAMA	23	40 21	122 27	800		7A			MRS LISA FERGUSON
FIDDLETOWN LYNCH RANCH	3038	AMADOR	16	38 31	120 42	2100		8A		C	WENTWORTH LYNCH
FIGUEROA MOUNTAIN	3048	SNTA BARBARA	32	34 44	120 00	3150				C	U S FOREST SERVICE
FINLEY 1 NNE	3055	LAKE	23	39 01	122 57	1340		6P		C	OTIS B BOARDMAN
FINLEY 1 W	3056	LAKE	23	39 00	122 55	1350		7A			WALTER L BEGLEY
FINLEY 5 SW	3057	LAKE	23	38 58	122 57	1750		6P		C	MRS HILDA K GRAHAM
FIVE POINTS 5 SSW	3083	FRESNO	11	36 21	120 09	285	6P	6P			RAYMOND THOMAS RANCH
FLORENCE LAKE	3093	FRESNO	27	37 16	118 58	7355				C	SO CALIF EDISON CO
FOLSOM DAM	3113	SACRAMENTO	1	38 42	121 09	350	8A	8A	8A		U S BUR RECLAMATION
FONTANA 5 N	3118	SAN BERDINO	28	34 11	117 27	1972		6P			ROLAND W GETCHELL
FONTANA KAISER	3120	SAN BERDINO	28	34 05	117 30	1090	4P	4P			KAISER STEEL CORP
FOREST GLEN	3130	TRINITY	35	40 23	123 20	2340	8A	8A			MRS B E ESLICK
FORESTHILL RANGER STA	3134	PLACER	1	39 01	120 50	3200		8A			U S FOREST SERVICE
FORT BIDWELL	3157	MODOC	18	41 51	120 08	4498	5P	5P		H	L J FEE
FORT BRAGG	3161	MENDOCINO	17	39 27	123 48	80	8A	8A		C	CAL-WEST RR + NAV CO
FORT BRAGG AVIATION	3164	MENDOCINO	17	39 24	123 49	61	11P	11P			U S WB OBSERVER
FORT JONES 6 ESE	3176	SISKIYOU	12	41 35	122 43	3324				C	CARL C CRAMER
FORT JONES RANGER STA	3182	SISKIYOU	12	41 36	122 51	2720	4P	4P			U S FOREST SERVICE
FORT ROSS	3191	SONOMA	17	38 31	123 15	114	6P	6P			C A CALL
FORWARD MILL	3204	SHASTA	23	40 26	121 44	3300		8A			ALVA J FORWARD
FREEDOM 8 NNW	3232	SANTA CRUZ	20	37 03	121 49	1495				C	MRS ANNA E DRAGICH
FRENCH GULCH	3242	SHASTA	23	40 42	122 38	1100		8A			MRS CLARA JONES
FRESNO WB AIRPORT	3257	FRESNO	27	36 46	119 42	331	MID	MID		C J	U S WEATHER BUREAU
FRIANT GOVERNMENT CAMP	3261	FRESNO	27	36 59	119 43	410	8A	8A	8A		U S BUR RECLAMATION
FULLERTON ARROUES RANCH	3279	ORANGE	26	33 54	117 55	330		8A			CORPS OF ENGINEERS
FULLERTON CREEK NO 5	3282	ORANGE	26	33 55	117 52	400		VAR			CORPS OF ENGINEERS
FULLERTON DAM	3285	ORANGE	26	33 54	117 53	310		8A		C	CORPS OF ENGINEERS
FULLERTON HILLCREST RES	3288	ORANGE	26	33 53	117 55	330		5P			FULLERTON MUN W DEPT
GARBERVILLE	3320	HUMBOLDT	7	40 06	123 48	340		7A			MRS N E PANCOAST
GARDEN VALLEY 2 S	3330	ELDORADO	1	38 50	120 51	1940		7A			R C KYLE
GASQUET RANGER STATION	3357	DEL NORTE	17	41 52	123 58	384		8A			U S FOREST SERVICE
GEM LAKE	3369	MONO	38	37 45	119 08	8970		MID			CALIF ELEC POWER CO
GEORGETOWN	3381	ELDORADO	1	38 54	120 51	2701		8A		C	WILLIAM BREEDLOVE
GEORGETOWN RANGER STA	3384	ELDORADO	1	38 55	120 48	3001		8A			U S FOREST SERVICE

STATION INDEX

STATION	INDEX NO.	COUNTY	DRAINAGE †	LATITUDE	LONGITUDE	ELEVATION	OBSERVATION TIME AND TABLES: TEMP.	PRECIP.	EVAP.	SPECIAL (SEE NOTES)	OBSERVER
GERLE CREEK CAMP	3388	ELDORADO	1	38 59	120 23	5500		VAR		S	U S WEATHER BUREAU
GIANT FOREST	3397	TULARE	9	36 34	118 46	6360	8A	8A		C H	GENE J BALAZ
GIBRALTAR DAM	3401	SNTA BARBARA	32	34 31	119 42	1250		6P			SNTA BARBARA WTR DEP
GILROY	3417	SANTA CLARA	20	37 00	121 34	194	9A	9A			GILROY FIRE DISTRICT
GILROY 8 NE	3419	SANTA CLARA	20	37 02	121 26	1050				C	WILLIAM J KICKHAM
GILROY 14 ENE	3422	SANTA CLARA	20	37 06	121 20	1350		8A			
GLENDALE STAPEN FC 295G	3450	LOS ANGELES	13	34 09	118 16	530		5P			RALPH STAPENHORST
GLENDORA WEST FC 185	3452	LOS ANGELES	28	34 08	117 52	822		5P			MRS L M WEST
GLENNVILLE	3463	KERN	10	35 43	118 42	3130	5P	8A			KERN CO FSTRY + F D
GLENNVILLE FULTON RS	3465	KERN	10	35 44	118 40	3900				C	U S FOREST SERVICE
GOLD RUN	3491	PLACER	8	39 10	120 52	3240		4P			JOHN F WALL
GONZALES 9 ENE	3502	SAN BENITO	24	36 33	121 18	2350				C	MRS ALTA M BOGUE
GRACE MEADOW	3529	TUOLUMNE	37	38 09	119 36	8900		VAR		S	HETCH HETCHY WTR SUP
GRANITE BASIN	3548	FRESNO	11	36 52	118 36	10000		VAR		S	CORPS OF ENGINEERS
GRANT GROVE	3551	TULARE	11	36 44	118 58	6580	8A	8A		C H	US NAT PARK SERVICE
GRASS VALLEY	3571	NEVADA	8	39 12	121 02	2693	8A	8A			CARL E BEYER
GRASS VALLEY 2 NNE	3572	NEVADA	8	39 14	121 02	2710				C	ALOYSUIS J KELLY
GRATON 1 W	3578	SONOMA	22	38 26	122 53	210	6P	6P			HOMER L PARNELL
GREENLAND RANCH	3603	INYO	6	36 27	116 52	-168	5P	5P			US NAT PARK SERVICE
GREENVIEW	3614	SISKIYOU	12	41 33	122 54	2818		12M			MRS EMMA R PEREIRA
GREENVILLE RANGER STA	3621	PLUMAS	8	40 08	120 56	3560		8A			U S FOREST SERVICE
GRIZZLY FLATS	3649	ELDORADO	16	38 38	120 32	3930				C	MRS LAURA B CEDERLOF
GRIZZLY PEAK	3652	CONTRA COSTA	4	37 52	122 13	1754		5P			CITY OF BERKELEY
GROVELAND 2	3669	TUOLUMNE	37	37 50	120 14	2825				C	DUANE J COX
GROVELAND RANGER STA	3672	TUOLUMNE	37	37 49	120 06	3135		8A			U S FOREST SERVICE
GUERNEVILLE	3683	SONOMA	22	38 30	123 00	115		7A			JOSEPH E BUTTNER
HAINES CANYON LOWER FC 364	3703	LOS ANGELES	13	34 16	118 16	2450		5P			JAMES P KINDRED
HAINES CANYON UPPER FC 367	3704	LOS ANGELES	13	34 16	118 15	3450		5P			JAMES P KINDRED
HAIWEE	3710	INYO	19	36 08	117 57	3810	7A	7A		H	L A WTR + PWR DEPT
HALF MOON BAY 2 NNW	3714	SAN MATEO	4	37 29	122 27	60	7A	7A			SAN MATEO DEPT AGR
HAMILTON BRANCH PH	3725	PLUMAS	8	40 16	121 05	4560				C	ALBION A SARGENT
HAMILTON AIR FORCE BASE	3734	MARIN	17	38 04	122 31	2	MID	MID			U S AIR FORCE
HAMILTON AFB 1 E	3735	MARIN	17	38 03	122 30	10	4P	4P	4P		L J ELDER
HANFORD	3747	KINGS	11	36 20	119 40	242	5P	5P			STATE DIV OF FSTRY
HANSEN DAM	3751	LOS ANGELES	13	34 15	118 24	975		8A		C	CORPS OF ENGINEERS
HAPPY CAMP RANGER STA	3761	SISKIYOU	12	41 48	123 23	1090	3P	3P		C	U S FOREST SERVICE
HARRIS GAGING STATION	3787	SNTA BARBARA	33	34 46	120 25	320		6P			OLIN LEWIS
HARRISON GULCH RS	3791	SHASTA	23	40 22	122 58	2710		8A		C	U S FOREST SERVICE
HARRY L ENGLEBRIGHT DAM	3800	NEVADA	8	39 14	121 16	580		8A			CORPS OF ENGINEERS
HATCHET MT MNTNC STA	3817	SHASTA	21	40 51	121 46	4368		8A			STATE DIV OF HWYS
HAT CREEK RS	3821	SHASTA	21	40 48	121 30	3348				C	U S FOREST SERVICE
HAT CREEK PH NO 1	3824	SHASTA	21	40 56	121 33	3015	8A	8A			P G + E COMPANY
HAVISIDE RANCH	3841	CONTRA COSTA	4	37 57	122 06	330				C	R W HIRSCHKIND
HAYFIELD PUMPING PLANT	3855	RIVERSIDE	6	33 42	115 38	1370	8A	8A		C	METRO WATER DISTRICT
HAYFORK RANGER STATION	3859	TRINITY	35	40 33	123 10	2346		8A			U S FOREST SERVICE
HAYWARD	3863	ALAMEDA	4	37 39	121 58	1000				C	MRS ARRIE S ORENNAN
HEALDSBURG	3875	SONOMA	22	38 37	122 52	101	6P	6P			CITY FIRE DEPARTMENT
HEALDSBURG 2 E	3878	SONOMA	22	38 37	122 52	102		8A			W F IVERSEN
HEMET	3896	RIVERSIDE	33	33 45	116 58	1595		8A			LAKE HEMET WATER CO
HEMET RESERVOIR	3899	RIVERSIDE	33	33 40	116 41	4400				C	ELMER G JACKSON
HENSHAW DAM	3914	SAN DIEGO	33	33 14	116 46	2700	8A	8A		C	VISTA IRRIG DIST
HERNANDEZ 2 NW	3925	SAN BENITO	20	36 24	120 50	2160		4P			MAX D LEY
HERNANDEZ 7 SE	3928	SAN BENITO	20	36 18	120 42	2765				C	MRS CLORENE AKERS
HETCH HETCHY	3939	TUOLUMNE	37	37 57	119 47	3870	8A	8A	8A	C H	HETCH HETCHY WTR SUP
HIGHLAND SPRINGS RANCH	3955	LAKE	23	38 56	122 54	1480		8A			ARTHUR A ANDERSON
HILTS	3987	SISKIYOU	12	42 00	122 37	2915		8A			FRUIT GROWERS SUP CO
HOBERGS	4010	LAKE	23	38 50	122 43	2980		8A			GEORGE G HOBERG
HODGES DAM	4014	SAN DIEGO	33	33 03	117 08	320		7A			SAN DIEGO WATER DEPT
HOEGEES FC 60 A	4017	LOS ANGELES	13	34 13	118 02	2650		5P			G ROBINSON
HOLLISTER	4022	SAN BENITO	20	36 51	121 24	284	5P	5P			R J PFEFFER
HOLLISTER 2	4025	SAN BENITO	20	36 51	121 24	284				C	ARTHUR W HOLSWORTH
HOOPA	4082	HUMBOLDT	35	41 03	123 41	350				C	BUR INDIAN AFFAIRS
HOOPA 2 SE	4084	HUMBOLDT	35	41 02	123 39	315		5P			MRS VICTORIA L RUDD
HOPLAND 8 NE	4097	LAKE	23	39 01	123 00	2510				C	MRS S LOUISE RICE
HOPLAND LARGO STATION	4100	MENDOCINO	22	39 01	123 07	550		8A			CLIFFORD W CRAWFORD
HORSE CANYON	4113	SNTA BARBARA	32	34 37	119 51	1550				C	CORPS OF ENGINEERS
HORSE CORRAL MEADOW	4116	FRESNO	11	36 45	118 46	7675		VAR		S	CORPS OF ENGINEERS
HUASNA	4144	SN LUIS OBPO	30	35 05	120 22	710				C	MRS ANN ROTTA
HUCKLEBERRY LAKE	4148	TUOLUMNE	37	38 06	119 45	7800		VAR		S	HETCH HETCHY WTR SUP
HUNTINGTON LAKE	4176	FRESNO	27	37 14	119 13	7020	5P	5P		C H	SO CALIF EDISON CO
HYAMPOM	4191	TRINITY	35	40 37	123 28	1240				C	FRANCES V MOSS
IDRIA	4204	SAN BENITO	27	36 25	120 40	2650	4P	4P			NEW IDRIA Q-S MIN CO
IDYLLWILD RANGER STA	4211	RIVERSIDE	33	33 45	116 43	5397	4P	4P		C	U S FOREST SERVICE
IMPERIAL	4223	IMPERIAL	6	32 51	115 34	-69	6P	6P			IMPERIAL IRRIG DIST
INDEPENDENCE	4232	INYO	19	36 48	118 12	3950	7A	7A		C H	L A WTR + PWR DEPT
INDEPENDENCE ONION VLY	4235	INYO	19	36 46	118 20	9175				C	L A WTR + PWR DEPT
INDIO U S DATE GARDEN	4259	RIVERSIDE	6	33 43	116 15	11	8A	8A			US BUR OF PLANT IND
INYOKERN	4278	KERN	6	35 39	117 49	2440	5P	5P			KERN CO FIRE DEPT
INYOKERN ARMITAGE	4280	KERN	6	35 41	117 41	2218		11P			U S N O T S
IOWA HILL	4288	PLACER	1	39 05	120 51	2970		8A			I E ROSE
IRON MOUNTAIN	4297	SAN BERDINO	6	34 08	115 08	922	7A	7A		C	METRO WATER DEPT
IRON MOUNTAIN LOOKOUT	4298	ELDORADO	1	38 42	120 21	6180		VAR		S	U S WEATHER BUREAU
JESS VALLEY	4374	MODOC	21	41 16	120 18	5290	5P	5P		H	WALTER CANTRALL
JOHNSONDALE	4389	TULARE	10	35 58	118 32	4645		8A			U S FOREST SERVICE
JOICE ISLAND	4392	SOLANO	23	38 11	122 03	10	MID	VAR	VAR		JOHN MERWIN
JULIAN	4412	SAN DIEGO	33	33 05	116 36	4215				C	STATE DIV OF FSTRY
JULIAN WYNOLA	4418	SAN DIEGO	33	33 06	116 39	3655	SS	SS			CHARLES VILINEK
JUNCAL DAM	4422	SNTA BARBARA	32	34 29	119 31	2060		6P			JOHN K CHASE
KAISER MEADOWS	4442	FRESNO	27	37 18	119 06	9110		VAR		S	SO CALIF EDISON CO
KEE RANCH	4467	SAN BERDINO	6	34 10	116 32	4300		8A			CORPS OF ENGINEERS
KELLOGG	4480	SONOMA	22	38 38	122 39	1360		8A			MRS IDA R TUTTLE
KELSEYVILLE	4488	LAKE	23	38 59	122 50	1385		9A			JOSEPH J GLEBE
KELSEYVILLE 4 SW	4493	LAKE	23	38 56	122 53	1480				C	MRS KAREN V BACCI
KENTFIELD	4500	MARIN	17	37 57	122 33	45	8A	8A			RICHARD R KLEIN
KERLINGER	4508	SAN JOAQUIN	27	37 41	121 26	172		8A			PAC COAST AGGREGATES
KERN RIVER INTAKE NO 3	4518	TULARE	10	35 57	118 29	3850		7A			ALGOT T LOFBERG
#KERN RIVER PH NO 1	4520	KERN	10	35 28	118 47	970	5P	5P			SO CALIF EDISON CO
KERN RIVER PH NO 3	4523	KERN	10	35 47	118 26	2703	5P	5P		H	SO CALIF EDISON CO
KETTLEMAN CITY 1 SSW	4534	KINGS	11	36 00	119 58	310	8A	8A	8A		STANDARD OIL CO CAL
KETTLEMAN STATION	4536	KINGS	11	36 04	120 05	508	6P	6P			P G + E COMPANY
KING CITY	4555	MONTEREY	24	36 12	121 08	320	5P	5P		C	STATE DIV OF FSTRY
KLAMATH	4577	DEL NORTE	12	41 32	124 02	25	5P	MID		C	HAROLD DEL PONTE
KNEELAND 10 SSE	4587	HUMBOLDT	7	40 38	123 54	2356				C	D LEE EMERSON
KNIGHTS LANDING	4591	YOLO	23	38 48	121 43	33		8A			TERRY B COTTEN
KYBURZ STRAWBERRY	4616	ELDORADO	1	38 48	120 09	5750				C	HARRY STEVENSON
LA CRESCENTA FC 251	4628	LOS ANGELES	13	34 13	118 14	1565		5P			MRS E BYRD
LAFAYETTE 2 NNE	4633	CONTRA COSTA	4	37 55	122 06	535		8A			ROSS R SANBORN
LAFAYETTE FIRE STATION	4635	CONTRA COSTA	4	37 53	122 07	290				C	LAFAYETTE FIRE DEPT
#LAGUNA BEACH	4647	ORANGE	33	33 32	117 47	56	4P	4P			CITY ENGINEER
LAGUNA BEACH 2	4650	ORANGE	33	33 33	117 48	180				C	L B WATER DISTRICT
LA HONDA	4660	SAN MATEO	4	37 19	122 16	670		6P			JAMES C ALLEN
LAKE ALPINE	4664	ALPINE	34	38 28	120 01	7500		VAR		S	DEPT WATER RESOURCES
LAKE ARROWHEAD	4671	SAN BERDINO	15	34 15	117 12	5250	5P	5P		H	LAKE ARROWHEAD F D
LAKE CITY	4675	MODOC	18	41 38	120 13	4613	7A	7A		H	REV CHARLES F CATLIN
LAKE ELEANOR	4679	TUOLUMNE	37	37 58	119 53	4662		VAR		S	HETCH HETCHY WTR SUP
LAKE MOUNTAIN	4690	TRINITY	7	40 01	123 24	3170				C	LEONARD M MILLER
LAKEPORT	4701	LAKE	23	39 03	122 55	1343	5P	5P			MRS WILLIE GREENE
LAKEPORT SCS	4703	LAKE	23	39 02	122 55	1356				C	U S SOIL CON SERVICE
LAKE SABRINA	4705	INYO	19	37 13	118 36	9000		VAR		S	CALIF ELEC POWER CO
LAKESHORE	4709	SHASTA	23	40 53	122 23	1075	8P	8P	8P		U S BUR RECLAMATION
LAKESIDE 2 ENE	4711	SAN DIEGO	25	32 52	116 54	450		7A			LA MESA IRRIG DIST
LAKE SPAULDING	4713	NEVADA	8	39 19	120 38	5156	5P	5P		H	P G + E COMPANY
LAKE SPAULDING DAM	4714	NEVADA	8	39 20	120 38	4960	4P	4P	4P		P G + E COMPANY
LAKE WOHLFORD	4726	SAN DIEGO	33	33 10	117 00	1500				C	ESCONDIDO MTL WTR CO
LA MESA	4735	SAN DIEGO	25	32 46	117 01	528	5P	5P			LA MESA FIRE DEPT
LA MESA 1 NE	4736	SAN DIEGO	25	32 47	117 00	660		7A			LA MESA IRRIG DIST
LANCASTER	4747	LOS ANGELES	15	34 42	118 08	2352	MID	5P			SO CALIF EDISON CO
LA PANZA RANCH	4767	SN LUIS OBPO	24	35 23	120 10	1560				C	JOHN S BOWMAN
LA PORTE	4773	PLUMAS	8	39 41	120 58	4975		8A			BILL O ROURKE
LAS PLUMAS	4812	BUTTE	8	39 41	121 29	506	5P	5P			P G + E COMPANY
LAYTONVILLE	4851	MENDOCINO	7	39 42	123 29	1640				C	EDWARD E DOWNING
LEBEC	4863	KERN	10	34 50	118 52	3583		8A			KERN CO FIRE DEPT
LECHUZA PATROL STATION FC 352 B	4867	LOS ANGELES	33	34 05	118 53	1530		4P		C	L A CO FIRE WARDEN
LE GRAND	4884	MERCED	27	37 14	120 15	255	5P	5P			MERCED CO FIRE DEPT
LEMON COVE	4890	TULARE	9	36 23	119 02	513	5P	5P			KAWEAH LEMON CO
LEWIS CR KINGS CANYON	4920	FRESNO	11	36 48	118 41	4650		VAR		S	U S WEATHER BUREAU
LINDSAY	4957	TULARE	9	36 11	119 04	395	7P	7P			FRANK DE CHAINE
LITTLE TUJUNGA GOLD CR	4986	LOS ANGELES	13	34 19	118 18	2750				C	CORPS OF ENGINEERS
LIVE OAK CANYON FC 230C	4993	LOS ANGELES	26	34 07	117 44	1255		5P			C F ELDER
LIVERMORE	4997	ALAMEDA	4	37 41	121 47	480	8A	8A			INDEPENDENT WHSE CO
LLANO SHAWNEE HILLS RCH	5002	LOS ANGELES	15	34 28	117 45	3820	6P	6P		H	MRS E A EBERLE
LOCKWOOD	5017	MONTEREY	24	35 58	121 05	1104		8A		C	ARCHIE M WEFERLING
LOCKWOOD MESA	5023	SAN DIEGO	33	32 59	117 15	200		7A			SAN DIEGO WATER CO
LODI	5032	SAN JOAQUIN	16	38 07	121 17	40	5P	5P	5P		LODI SEWAGE TREAT PL
LOGAN MEADOW	5040	MADERA	27	37 21	119 20	3000		VAR		S	SO CALIF EDISON CO
LOMPOC SEWAGE PLANT	5064	SNTA BARBARA	32	34 40	120 28	72	4P	4P			LOMPOC SEW TREAT PL
LONE PINE COTTONWOOD PH	5067	INYO	19	36 26	118 03	3950				C	L A WTR + PWR DEPT
LONE TREE CANYON	5074	SAN JOAQUIN	27	37 37	121 23	420		8A			EDWARD C GERLACH
LONG BARN EXP STATION	5078	TUOLUMNE	37	38 11	120 01	5200				C	U S FOREST SERVICE
#LONG BEACH	5082	LOS ANGELES	13	33 46	118 12	34	4P	4P			JOHN W TEED
LORAINE	5098	KERN	10	35 18	118 26	2720				C	CHARLES W POOLE
LOS ALAMOS	5107	SNTA BARBARA	33	34 45	120 17	565		8A			HENRY R SEWE
#LOS ANGELES WB AIRPORT	5114	LOS ANGELES	13	33 56	118 23	99	MID	MID		C J	U S WEATHER BUREAU
LOS ANGELES WB CITY	5115	LOS ANGELES	13	34 03	118 14	312	MID	MID		C J	U S WEATHER BUREAU
LOS BANOS	5118	MERCED	27	37 03	120 51	125	5P	6A			ROGER C RICE
LOS BANOS ARBURUA RANCH	5119	MERCED	27	36 53	120 56	860		5S			ARBURUA RANCH
LOS GATOS	5123	SANTA CLARA	4	37 13	121 59	428	5P	5P			CITY FIRE DEPARTMENT
LOS GATOS 4 SW	5125	SANTA CRUZ	4	37 11	122 02	2415		8A			LEON S MILLER
LOS PRIETOS RANGER STA	5147	SNTA BARBARA	32	34 32	119 48	1000		5P			U S FOREST SERVICE
LOST HILLS	5151	KERN	10	35 37	119 41	285				C	KERN CO FSTRY + F D
LOWER KIBBEY RIDGE	5160	TUOLUMNE	37	38 01	119 53	6500		VAR		S	HETCH HETCHY WTR SUP
LOWER OTAY RESERVOIR	5162	SAN DIEGO	33	32 37	116 56	500				C	SAN DIEGO WTR DEPT
LUCERNE VALLEY 2 W	5182	SAN BERDINO	6	34 27	116 59	2975	6P	6P			IRVIN R CALKINS
LUCIA WILLOW SPRINGS	5184	MONTEREY	4	35 53	121 27	340				C	STATE DIV OF HWYS
LYTLE CR FOOTHILL BLVD	5212	SAN BERDINO	28	34 06	117 20	1160				C	SAN BERNARDINO FCD
LYTLE CREEK POWER HOUSE	5215	SAN BERDINO	28	34 12	117 27	2250		2P			SO CALIF EDISON CO
LYTLE CREEK RANGER STA	5218	SAN BERDINO	28	34 14	117 29	2720		8A		C	U S FOREST SERVICE
MADERA	5233	MADERA	27	36 58	120 04	270	8A	8A			STATE DIV OF FSTRY
MAD RIVER RANGER STA	5244	TRINITY	17	40 27	123 32	2775		8A			U S FOREST SERVICE
MAGIC MOUNTAIN	5256	LOS ANGELES	29	34 24	118 17	4457				C	CORPS OF ENGINEERS
MAHNKE	5258	LAKE	23	38 52	122 47	2380				C	MISS M L MAHNKE
MAMMOTH PASS	5284	MONO	19	37 37	119 02	9500		VAR		S	DEPT WATER RESOURCES
MANDEVILLE ISLAND	5296	SAN JOAQUIN	27	38 02	121 34	10	VAR	VAR	VAR		JESSE FIERRO
MANZANITA LAKE	5311	SHASTA	23	40 32	121 34	5850	8A	8A		H	US NAT PARK SERVICE
MANZANITA MOUNTAIN	5314	SNTA BARBARA	30	34 54	120 [illegible]	3125				C	CORPS OF ENGINEERS
MARCH FIELD	5326	RIVERSIDE	28	33 54	117 15	1533		11P			U S AIR FORCE
MARICOPA	5339	KERN	10	35 05	119 23	680	8P	8P			RANKLINE OIL COMPANY
MARIPOSA	5346	MARIPOSA	27	37 29	119 58	2011		9A			MRS GABRIELLE WILSON
MARKLEEVILLE	5356	ALPINE	3	38 42	119 47	5546				C	ELOISE B FAIRBANKS
MARRE RANCH	5365	SNTA BARBARA	32	34 41	119 59	1450		VAR		S	US GEOLOGICAL SURVEY
MARTINEZ 3 S	5371	CONTRA COSTA	4	37 58	122 08	225				C	MARGARET S PLUMMER
MARTINEZ 3 SSE	5372	CONTRA COSTA	4	37 58	122 [illegible]	229		9A			CHARLES P WEAVER
MARTINEZ FIRE STATION	5377	CONTRA COSTA	4	38 [illegible]	122 [illegible]	26	9A	9A			CITY FIRE DEPARTMENT
MARYSVILLE	5385	YUBA	8	[illegible] 09	121 35	62	10A	10A			MRS [illegible] BANTTARI
MATHER	5400	TUOLUMNE	37	37 53	[illegible] 51	4518		5P			CITY SAN FRANCISCO
MC CARTHY POINT RS	5444	TEHAMA	23	40 11	121 41	[illegible]		VAR		S	U S WEATHER BUREAU
MC CLOUD	5449	SISKIYOU	21	41 16	122 08	[illegible]	8A	8A		C H	THOMAS WILLIAMS
MEADOW LAKE	5496	FRESNO	27	37 05	119 26	4485		7A			RADIO STATION KREM
MECCA 3 SE	5502	RIVERSIDE	6	33 33	116 02	-175	8A	8A			D R W ALEXANDER
MEDICINE LAKE	5505	SISKIYOU	12	41 35	121 37	6660		VAR		S	DEPT WATER RESOURCES
MENDOTA 1 NNW	5526	FRESNO	27	36 47	120 22	174				C	HENRY E SCHREINER
MENDOTA DAM	5528	FRESNO	27	36 47	120 22	175		7A			FRANK F MOITOZA
MERCED FIRE STATION 2	5532	MERCED	14	37 18	120 29	169	4P	4P			CITY OF MERCED
MERCED 2	5535	MERCED	14	37 19	[illegible]	168				C	MERCED IRRIG DIST
MERCEY HOT SPRINGS	5550	FRESNO	27	36 42	120 52	1165		5P			MERCEY HOT SPRINGS
MEYERS INSPECTION STA	5572	ELDORADO	36	38 51	120 01	6342		2P			STATE OF CALIFORNIA
MICHIGAN BLUFF	5586	PLACER	1	39 03	120 44	[illegible]				C	ROBERT C WHEELER
MIDDLETOWN	5598	LAKE	23	38 45	122 37	1122		8A			STATE DIV OF FSTRY
MIDDLEWATER	5602	KERN	10	35 30	119 49	[illegible]	5P	5A			UNION OIL CO OF CAL
MILFORD LAUFMAN RS	5623	LASSEN	18	40 08	120 21	4860				C	U S FOREST SERVICE
MILL CREEK NO 2	5629	SAN BERDINO	28	34 05	117 02	2065	3P	3P			SO CALIF EDISON CO
MILL CREEK INTAKE	5632	SAN BERDINO	28	34 05	116 57	4958				C	SO CALIF EDISON CO
MILO 5 NE	5669	TULARE	9	36 17	118 46	3400				C	CHARLES F RUBY
MINERAL	5679	TEHAMA	23	40 21	121 36	4901	8A	8A		C H	US NAT PARK SERVICE
MINERAL KING	5680	TULARE	9	36 26	118 35	7975		VAR		S	CORPS OF ENGINEERS
MIRANDA SPENGLER RANCH	5713	HUMBOLDT	7	40 12	123 46	400		5P		C	HAROLD R CHACE
MITCHELL MEADOW	5723	FRESNO	11	36 45	118 43	9700		VAR		S	CORPS OF ENGINEERS
MODESTO	5738	STANISLAUS	37	37 39	121 00	91	MID	MID			MODESTO IRRIG DIST
MODESTO 2	5741	STANISLAUS	37	37 38	121 [illegible]	[illegible]				C	CITY OF MODESTO
MOJAVE	5756	KERN	6	35 03	118 10	2735		4P			KERN CO FIRE DEPT
MONACHE MEADOWS	5777	TULARE	10	36 13	118 10	8000		VAR		S	CORPS OF ENGINEERS
MONO LAKE	5779	MONO	38	38 01	119 [illegible]	6520	5P	5P		H	MONO INN
MONTAGUE 3 NE	5785	SISKIYOU	12	41 45	122 28	2640				C	TOM W WILLIAMS
MONTEREY	5795	MONTEREY	4	36 36	121 54	335	5S	5S			ROBERT W JOHNSON
MONTGOMERY CREEK 2 SSW	5809	SHASTA	21	40 49	121 56	2100				C	AARON SMITH
MONTICELLO DAM	5818	NAPA	23	38 30	122 07	505	9A	9A	9A		US BUR RECLAMATION
MOORPARK 1 SSE	5823	VENTURA	33	34 17	118 53	520		8A			US SOIL CON SERVICE
MOORPARK 3 SE	5825	VENTURA	33	34 15	118 51	635				C	EVERETT RANCH
MOORPARK 3 NNW	5826	VENTURA	33	34 20	118 54	1050				C	GEORGE H MERRIKEN
MORENA DAM	5840	SAN DIEGO	33	32 41	116 3[illegible]	[illegible]				C	SAN DIEGO WATER CO
MORGAN HILL 2 E	5844	SANTA CLARA	4	37 08	121 37	225		8A			MRS THELMA F DOWNER
MORGAN HILL ROSSANA RCH	5847	SANTA CLARA	20	37 09	121 47	770				C	LEONARD A ROSSANA
MORGAN HILL SCS	5853	SANTA CLARA	20	37 08	121 39	350				C	US SOIL CON SERVICE
MORONGO VALLEY	5863	SAN BERDINO	6	34 03	116 34	2580		7A			CORPS OF ENGINEERS
MOUNTAIN PASS	5890	SAN BERDINO	6	35 28	115 32	4735	5S	5S			MT PASS SERVICE STA
MOUNT DANAHER	5909	ELDORADO	1	38 45	120 41	3408		8A		C	STATE DIV OF FSTRY
MOUNT DIABLO NORTH GATE	5915	CONTRA COSTA	4	37 52	121 56	2100	7A	7A			CAL DIV BEACH + PARK
MOUNT DIABLO STATE PARK HEADQUARTERS	5916	CONTRA COSTA	4	37 51	121 56	1600				C	CAL DIV BEACH + PARK
MOUNT HAMILTON	5933	SANTA CLARA	4	37 20	121 39	4206	11P	11P		H	U S WB OBSERVER
MOUNT HEBRON 9 E	5940	SISKIYOU	12	41 46	121 50	4396		6P			LEWIS D PARSONS
MOUNT HEBRON RANGER STA	5941	SISKIYOU	12	41 47	122 00	4250	8A	8A			U S FOREST SERVICE
MOUNT MADONNA	5973	SANTA CRUZ	20	37 01	121 43	1800				C	JACK I SCHELL
MOUNT SHASTA SLOPE	5982	SISKIYOU	23	41 22	122 14	7500		VAR		S	DEPT WATER RESOURCES
MOUNT SHASTA WB CITY	5983	SISKIYOU	23	41 19	122 19	3544	MID	MID		C HJ	U S WEATHER BUREAU
MOUNT TAMALPAIS 1 S	5995	MARIN	17	37 55	122 34	950				C	CAL DIV BEACH + PARK
MOUNT WILSON FC 338 B	6006	LOS ANGELES	13	34 14	118 04	5709	4P	4P		C H	U S WB OBSERVER
MUIR WOODS	6027	MARIN	17	37 54	122 34	171		9A			US NAT PARK SERVICE
MUMBO BASIN	6032	TRINITY	35	41 12	122 32	5700		VAR		S	DEPT WATER RESOURCES
MURCELL RANCH	6035	RIVERSIDE	33	33 37	116 46	3735		8A			CORPS OF ENGINEERS
NACIMIENTO DAM	6056	SAN LUIS OBPO	24	35 46	120 53	770	4P	4P	4P		MONTEREY CO FCWCD
NAPA	6065	NAPA	17	38 18	122 17	16		7A			EARL S GIPSON
#NAPA STATE HOSPITAL	6074	NAPA	17	38 17	122 16	60	5P	8A			JOHN F ALLEMANT
NEEDLES	6115	SAN BERDINO	5	34 50	114 36	480				C	CITY OF NEEDLES
NEEDLES CAA AIRPORT	6118	SAN BERDINO	5	34 46	114 37	913	MID	MID			U S CIVIL AERO ADM
NEENACH	6122	LOS ANGELES	15	34 48	118 35	2985		5P			L A WTR + PWR DEPT
NEVADA CITY	6136	NEVADA	8	39 16	121 02	2600	8A	8A			CITY OF NEVADA CITY
NEWARK	6144	ALAMEDA	4	37 31	122 02	14	8A	8A	8A		LESLIE SALT COMPANY
NEWBURY PARK 2 WNW	6147	VENTURA	33	34 11	118 57	685				C	BORCHARD RANCH
NEWBURY PARK 4 SW	6149	VENTURA	33	34 09	118 58	780		7A			RANCHO SIERRA VISTA
NEWHALL SOLEDAD FC 32 C	6162	LOS ANGELES	29	34 23	118 32	1243		4P			L A CO FIRE WARDEN
NEWHALL U S RANGER STA	6164	LOS ANGELES	29	34 22	118 31	1342				C	U S FOREST SERVICE
#NEWMAN	6168	STANISLAUS	27	37 19	121 01	91	5P	5P			RAY S WADE
NEWPORT BEACH HARBOR	6175	ORANGE	33	33 36	117 53	8	5P	5A			NEWPORT HARBOR DEPT
NICOLAUS	6193	SUTTER	8	38 54	121 35	47		7A			MRS NELLIE WEBB
NILAND	6197	IMPERIAL	6	33 17	115 31	-55		7A			IMPERIAL IRRIG DIST
NORTH FORK RANGER STA	6252	MADERA	27	37 14	119 3[illegible]	2630	8A	8A			U S FOREST SERVICE
#NORTH HOLLYWOOD	6256	LOS ANGELES	13	34 10	118 23	619	5P	5P			SN FERNDO VLY TIMES
NOVATO 8 WNW	6290	MARIN	17	38 08	122 43	350				C	EDWARD L THOMPSON
OAKDALE WOODWARD DAM	6305	STANISLAUS	34	37 5[illegible]	120 52	215	8A	8A	8A		S SN JOAQUIN IR DIST
OAK KNOLL RANGER STA	6328	SISKIYOU	12	41 50	122 51	1983		8A			U S FOREST SERVICE
OAKLAND	6332	ALAMEDA	4	37 47	122 10	440	6P	7P			MRS CHELTA A MAY
#OAKLAND WB AIRPORT	6335	ALAMEDA	4	37 44	122 12	3	MID	MID		C J	U S WEATHER BUREAU
OAKVILLE 1 WNW	6351	NAPA	17	38 [illegible]	122 25	[illegible]		12M			ALLARD A CALKINS JR
OAKVILLE 4 SW	6354	NAPA	17	[illegible]	122 28	1465				C	RICHARD PLEINER
OCCIDENTAL	6370	SONOMA	[illegible]	[illegible]	122 59	1000		7A			ANDREW J BLANEY
#OCEANSIDE CAMP PENDLETON	6377	SAN DIEGO	33	33 13	117 24	60	4P	4P			U S MARINE CORPS
OCEANSIDE PUMPING PLANT	6379	SAN DIEGO	33	33 13	117 21	31				C	CITY OF OCEANSIDE
OCOTILLO	6383	SAN DIEGO	6	33 09	116 08	175		8A			CORPS OF ENGINEERS
OILFIELDS JOAQUIN RIDGE	6395	FRESNO	27	36 18	120 24	3620		VAR		S	U S WEATHER BUREAU
OJAI	6399	VENTURA	33	34 27	119 15	750	5P	5P			VENTURA CO FIRE DEPT
OLINDA	6432	ORANGE	28	33 55	117 51	520		8A			CORPS OF ENGINEERS
ONO	6455	SHASTA	23	40 29	122 37	980		7A			ALMA L GREEN
OPIDS CAMP FC 57 B-E	6465	LOS ANGELES	26	34 15	118 06	4250	5P	5P		C	L B UNFD SCHOOL DIST
ORANGE COUNTY RESERVOIR	6473	ORANGE	26	33 56	117 53	600				C	CORPS OF ENGINEERS
ORANGE COVE	6476	FRESNO	9	36 37	119 18	431	10A	10A			ORANGE COVE CIT ASSN

STATION INDEX

STATION	INDEX NO.	COUNTY	DRAINAGE ‡	LATITUDE	LONGITUDE	ELEVATION	OBSERVATION TIME AND TABLES: TEMP.	PRECIP.	EVAP.	SPECIAL (SEE NOTES)	OBSERVER
ORICK PRAIRIE CREEK PK	6498	HUMBOLDT	17	41 20	124 02	161	4P	4P			CAL DIV BEACH + PARK
ORINDA BOWMAN	6502	CONTRA COSTA	4	37 52	122 10	550	7P	7P			ARTHUR W BOWMAN
ORLAND	6506	GLENN	23	39 45	122 12	254	8A	8A			ORLAND UNIT WU ASSN
ORLEANS	6518	HUMBOLDT	12	41 18	123 32	403	5P	5P			E J ANDERSON
OROVILLE 1 WSW	6521	BUTTE	8	39 30	121 34	160	11A	11A			CITY OF OROVILLE
OROVILLE 7 SE	6523	BUTTE	8	39 26	121 29	530	6A	6A			ALBERT E PALMER
OROVILLE BRIDGE	6525	BUTTE	8	39 31	121 34	220		7A			ROBERT E SKINNER
OROVILLE RANGER STATION	6528	BUTTE	8	39 32	121 34	300				C	STATE DIV OF FSTRY
OSTRANDER LAKE	6552	MARIPOSA	14	37 38	119 33	8600		VAR		S	DEPT WATER RESOURCES
OXNARD	6569	VENTURA	33	34 11	119 10	45	4P	8A			AMER CRYSTAL SUG CO
OZENA	6576	VENTURA	33	34 42	119 19	3705		5P			WHEATLEYS RANCH
PACHECO PASS	6583	MERCED	27	37 04	121 11	850				C	U S BUR RECLAMATION
PACIFIC HOUSE	6597	ELDORADO	1	38 45	120 30	3440		8A			FLOYD R POOLE
PACOIMA DAM FC 33 A-E	6602	LOS ANGELES	13	34 20	118 24	1500		5P			E K BARR
PAICINES OHRWALL RANCH	6610	SAN BENITO	20	36 44	121 22	920		12M			JOHN P OHRWALL
PALMDALE	6624	LOS ANGELES	6	34 35	118 07	2655	5P	5P			PALMDALE IRRIG DIST
PALMDALE 2 NE	6625	LOS ANGELES	6	34 36	118 06	2583				C	PALMDALE IRRIG DIST
PALMDALE CAA AIRPORT	6627	LOS ANGELES	6	34 38	118 05	2517	MID	MID			US CIVIL AERO ADM
PALM SPRINGS	6635	RIVERSIDE	6	33 49	116 32	411	5P	5P			PALM SPGS FIRE DEPT
PALO ALTO CITY HALL	6646	SANTA CLARA	4	37 27	122 08	23	8A	8A		C	ENGINEERING DEPT
PALOMA	6650	MONTEREY	24	36 21	121 30	1835		5P			JAMES A BELL
PALOMAR MTN OBSERVATORY	6657	SAN DIEGO	33	33 21	116 51	5560	1P	MID		C H	PALOMAR OBSERVATORY
PALOS VERDES EST FC 43C	6663	LOS ANGELES	33	33 48	118 23	250		5P			R W HIATT
PANOCHE	6675	SAN BENITO	27	36 36	120 50	1265		SS			MISS LILY BERG
PANOCHE JUNCTION	6678	FRESNO	27	36 33	120 29	500	5P	5P			P G + E COMPANY
PARADISE	6685	BUTTE	23	39 45	121 37	1710	8A	8A			PARADISE FIRE DIST
PARADISE MEADOW	6688	TUOLUMNE	37	38 03	119 40	7700		VAR		S	HETCH HETCHY WTR SUP
PARKER RESERVOIR	6699	SAN BERDINO	5	34 17	114 10	738	7A	7A		C	METRO WATER DISTRICT
PARKFIELD	6703	MONTEREY	24	35 53	120 26	1482		7A			HERBERT H DURHAM
PARKFIELD 8 NNW	6708	FRESNO	27	36 01	120 29	2640				C	MARCELENE ROBERTS RH
PASADENA	6719	LOS ANGELES	13	34 09	118 09	864	4P	4P			PASADENA WATER DEPT
PASKENTA RANGER STATION	6726	TEHAMA	23	39 53	122 33	755		8A		C	U S FOREST SERVICE
PASO ROBLES	6730	SN LUIS OBPO	24	35 38	120 41	700	5P	5P			LESTER M FRENCH
PASO ROBLES 8 NNW	6736	SN LUIS OBPO	24	35 40	120 43	815				C	HARRY E WERNER
PASO ROBLES CAA AIRPORT	6742	SN LUIS OBPO	24	35 40	120 38	803	MID	MID			U S CIVIL AERO ADM
PATTIWAY	6754	KERN	11	34 56	119 23	3868		7A			HUDSON RANCH
PAYNES CREEK	6761	TEHAMA	23	40 20	121 54	1850		7A			MRS ANITA V KUNKLER
PEAR LAKE	6767	TULARE	9	36 36	118 40	9700		VAR		S	CORPS OF ENGINEERS
PENDOLA GUARD STATION	6791	SNTA BARBARA	32	34 31	119 34	1620		6P			U S FOREST SERVICE
PETALUMA FIRE STATION 2	6826	SONOMA	17	38 14	122 38	16	5P	5P			PETALUMA FIRE DEPT
PETALUMA 1 N	6829	SONOMA	17	38 15	122 38	30				C	VICTOR E CHAIX
PIEDRA	6857	FRESNO	11	36 48	119 23	580		7A			MRS IDA H AKERS
PINE CANYON PATROL STATION FC 321 E	6891	LOS ANGELES	29	34 40	118 26	3275		5P			L A CO FIRE WARDEN
PINNACLES NATIONAL MON	6926	SAN BENITO	20	36 29	121 11	1300	4P	4P			US NAT PARK SERVICE
PISMO BEACH	6943	SN LUIS OBPO	4	35 08	120 38	80	5P	5P			POLICE DEPARTMENT
PIT RIVER POWER HOUSE 5	6946	SHASTA	21	40 59	121 59	1458		5P			P G + E COMPANY
PITTS RANCH	6950	LAKE	23	38 56	122 52	1550		8A			AUBREY W PITTS
PLACERVILLE	6960	ELDORADO	1	38 44	120 48	1890	8A	8A			P G + E COMPANY
PLACERVILLE IFG	6962	ELDORADO	1	38 44	120 44	2755	8A	8A	8A		INST FST GENETICS
PLACERVILLE 1 W	6963	ELDORADO	1	38 44	120 43	1785				C	CITY OF PLACERVILLE
PLEASANT HILL 1 NW	6982	CONTRA COSTA	4	37 57	122 05	61				C	LOUIS M BAUMFALK
PLYMOUTH	7000	AMADOR	16	38 29	120 51	1096		8A			LORRIN L CRAIN
POINT ARENA	7009	MENDOCINO	17	38 55	123 42	197	8A	8A		C	JAMES D MOUNGOVAN
POINT ARGUELLO USCG	7016	SNTA BARBARA	33	34 33	120 36	63	11P	11P			U S COAST GUARD
POINT PIEDRAS BLANCAS	7024	SN LUIS OBPO	4	35 40	121 17	32	11P	11P			U S COAST GUARD
POMONA	7050	LOS ANGELES	26	34 04	117 46	855	5P	5P			J E ADAMSON
PORT CHICAGO NAVAL DEP	7070	CONTRA COSTA	4	38 01	122 01	50	8A	8A			U S NAVAL MAGAZINE
PORTERVILLE	7077	TULARE	9	36 04	119 01	393	8A	8A			JOHN H DAYBELL
PORTOLA	7085	PLUMAS	8	39 48	120 28	4838	4P	4P		C	I C BALDWIN
PORTUGUESE MEADOW	7093	TULARE	10	35 48	118 34	7000		VAR		S	CORPS OF ENGINEERS
POSEY 3 E	7096	TULARE	10	35 48	118 38	4920	6P	7A			WILLIAM R BOOTH
POST CORRAL MEADOW	7097	FRESNO	11	37 07	118 54	8215		VAR		S	CORPS OF ENGINEERS
POTRERO SECO	7105	VENTURA	32	34 38	119 26	4850				C	CORPS OF ENGINEERS
POTTER VALLEY 3 NNW	7107	MENDOCINO	22	39 22	123 07	1020				C	OTTO R HUGHES
POTTER VALLEY 3 SE	7108	MENDOCINO	22	39 18	123 04	1100				C	RUSSELL E NEAR
POTTER VALLEY PWR HOUSE	7109	MENDOCINO	22	39 22	123 08	1014	3P	3P			P G + E COMPANY
POWAY VALLEY	7111	SAN DIEGO	33	32 57	117 04	440		5P			POMERADO SOIL CON DT
PRADO DAM	7123	RIVERSIDE	28	33 53	117 38	570				C	CORPS OF ENGINEERS
PRIEST VALLEY	7150	MONTEREY	24	36 10	120 41	2390	7A	7A			RUTH E MYERS
QUAKING ASPEN	7179	TULARE	11	36 07	118 32	7200		VAR		S	CORPS OF ENGINEERS
QUINCY RANGER STATION	7195	PLUMAS	8	39 56	120 57	3409	8A	8A			U S FOREST SERVICE
QUINN RANGER STATION	7205	TULARE	10	36 20	118 35	8300		VAR		S	CORPS OF ENGINEERS
RAMONA SPAULDING	7231	SAN DIEGO	33	33 04	116 51	1470	6P	6P			LOUIS B SPAULDING
RANCHITA	7244	SAN DIEGO	33	33 12	116 32	4000		7A			CORPS OF ENGINEERS
RANDSBURG	7253	KERN	15	35 22	117 39	3570	6P	6P			KERN CO FIRE DEPT
RAYWOOD FLATS	7279	SAN BERDINO	6	34 03	116 49	6620		5P			CALIF ELEC POWER CO
RED BLUFF WB AIRPORT	7292	TEHAMA	23	40 09	122 15	341	MID	MID		C J	U S WEATHER BUREAU
REDDING 1 SE	7295	SHASTA	23	40 34	122 23	470				C	CITY OF REDDING
REDDING FIRE STA NO 2	7296	SHASTA	23	40 35	122 24	577	8P	8P			REDDING FIRE CHIEF
REDLANDS	7306	SAN BERDINO	28	34 03	117 11	1318	MID	2P			REDLANDS DAILY FACTS
REDWOOD CITY	7339	SAN MATEO	4	37 29	122 14	31	5P	5P			CITY FIRE DEPT STA 2
REDWOOD VALLEY	7351	MENDOCINO	22	39 16	123 12	718				C	THOMAS M JAMESON
REPRESA	7370	SACRAMENTO	1	38 42	121 10	305		MID			FOLSOM STATE PRISON
#RICHMOND	7414	CONTRA COSTA	4	37 56	122 21	55	8A	8A			CITY OF RICHMOND
RICHMOND FIELD STATION	7416	CONTRA COSTA	4	37 55	122 20	10	8A	5P	5P		RAY KRONE
RIVERSIDE FIRE STA NO 3	7470	RIVERSIDE	28	33 57	117 24	820	5P	5P			RIVERSIDE FIRE DEPT
RIVERSIDE CITRUS EXPERIMENT STATION	7473	RIVERSIDE	28	33 58	117 20	1045	8A	8A	8A	CG	CITRUS EXP STATION
ROBERTSON FLAT	7492	PLACER	2	39 10	120 30	6250		VAR		S	CORPS OF ENGINEERS
ROCK CREEK	7510	INYO	19	37 27	118 44	9700		VAR		S	DEPT WATER RESOURCES
ROCKLIN	7516	PLACER	1	38 48	121 14	239	6A	6A			RAYMOND H JOHNSON
ROSE MARIE MEADOW	7560	FRESNO	27	37 19	118 52	10000		VAR		S	SO CALIF EDISON CO
ROUND MEADOW	7579	TULARE	10	35 58	118 21	9000		VAR		S	CALIF STATE ENG
ROUND MOUNTAIN	7580	SHASTA	23	40 48	121 57	2010		7A			LLOYD D COMPTON
RUNNING SPRINGS	7600	SAN BERDINO	28	34 12	117 05	6000				C	STATE DIV OF HWYS
SACHES SPRINGS	7623	TUOLUMNE	37	38 06	119 51	7900		VAR		S	HETCH HETCHY WTR SUP
SACRAMENTO WB AIRPORT	7630	SACRAMENTO	23	38 31	121 30	17	MID	MID		C J	U S WEATHER BUREAU
#SACRAMENTO WB CITY	7633	SACRAMENTO	23	38 35	121 30	25	MID	MID		C	U S WEATHER BUREAU
SADDLE CAMP RANGER STA	7637	TEHAMA	23	40 10	122 48	3850		VAR		S	U S WEATHER BUREAU
SAGEHEN CREEK	7641	NEVADA	36	39 26	120 14	6337		5P			UNIVERSITY OF CALIF
SAINT HELENA	7643	NAPA	17	38 30	122 28	255	6P	6P			EDWIN L PAULSON
SAINT HELENA 4 WSW	7646	NAPA	17	38 30	122 32	1792				C	EDWIN H LEARNED
SAINT HELENA 7 NE	7649	NAPA	23	38 34	122 22	1050				C	CLARA B ABREAU
SAINT JOHN	7656	GLENN	23	39 43	122 00	145		7A			JAMES A STURGEON
SAINT MARYS COLLEGE	7661	CONTRA COSTA	4	37 50	122 06	625	5P	5P		C	BROTHER U BENEDICT
SALINAS	7667	MONTEREY	24	36 40	121 39	46				G	AGR EXTENSION SER
SALINAS CAA AIRPORT	7669	MONTEREY	24	36 40	121 36	74		MID		C	U S CIVIL AERO ADM
SALINAS DAM	7672	SN LUIS OBPO	24	35 20	120 30	1350		8A			SN LUIS OBPO CO FCD
SALSIPUEDES GAGING STA	7681	SNTA BARBARA	32	34 35	120 24	250		5P			JOE CABRAL JR
SALT SPRINGS PWR HOUSE	7689	AMADOR	16	38 30	120 13	3700	3P	3P	3P	S	P G + E COMPANY
SALYER RANGER STATION	7698	TRINITY	35	40 53	123 35	623	8A	8A			U S FOREST SERVICE
SAN ANDREAS 3 S	7702	CALAVERAS	2	38 09	120 41	1100		7A			CALAVERAS CEMENT CO
SAN ANTONIO CYN MOUTH	7711	LOS ANGELES	28	34 10	117 40	2394	4P	4P			SO CALIF EDISON CO
SAN ANTONIO SANTA MARIA	7713	SNTA BARBARA	33	34 49	120 21	1000		VAR		S	US GEOLOGICAL SURVEY
SAN BENITO	7719	SAN BENITO	20	36 31	121 05	1360				C	JOHN M SHIELDS
SAN BERNARDINO CO HOSP	7723	SAN BERDINO	28	34 08	117 16	1125	6P	6P			S B COUNTY HOSPITAL
SAN CLEMENTE DAM	7731	MONTEREY	4	36 26	121 42	600		7A			CALIF WTR + TEL CO
SANDBERG PATROL STATION FC 130 B	7734	LOS ANGELES	29	34 45	118 43	4025		4P			L A CO FIRE WARDEN
SANBERG WB	7735	LOS ANGELES	29	34 45	118 44	4517	MID	MID		C HJ	U S WEATHER BUREAU
#SAN DIEGO WB AIRPORT	7740	SAN DIEGO	33	32 44	117 10	19	MID	MID		C J	U S WEATHER BUREAU
SAN DIMAS FIRE WRD FC95	7749	LOS ANGELES	26	34 06	117 48	955		8A			SAN DIMAS FIRE STA
SAN DIMAS TANBARK FLAT	7750	LOS ANGELES	26	34 12	117 46	2720				CG	U S FOREST SERVICE
SAN FELIPE BELL STATION	7755	SANTA CLARA	20	37 02	121 19	355				C	
SAN FERNANDO	7759	LOS ANGELES	13	34 16	118 28	965	6P	6P			S F HEIGHTS LEMON AN
SAN FERNANDO PH 3	7762	LOS ANGELES	13	34 19	118 30	1248				C	CORPS OF ENGINEERS
SAN FRANCISCO	7767										
RICHMOND SUNSET	7757	SAN FRANCISCO	4	37 47	122 30	18				C	CITY SAN FRANCISCO
#SAN FRANCISCO WB AP	7769	SAN MATEO	4	37 37	122 23	8	MID	MID		C J	U S WEATHER BUREAU
#SAN FRANCISCO	7772										
FEDERAL BUILDING	7772	SAN FRANCISCO	4	37 47	122 25	52	MID	MID		C J	U S WEATHER BUREAU
SAN GABRIEL CANYON PH	7776	LOS ANGELES	26	34 09	117 54	744		5P			PASADENA WATER DEPT
SAN GABRIEL DAM FC425BE	7779	LOS ANGELES	26	34 12	117 52	1481		5P		C	E K DE VORE
SAN GABRIEL FIRE DEPT	7785	LOS ANGELES	13	34 06	118 06	400	4P	4P			CITY FIRE DEPARTMENT
SAN GREGORIO 3 SE	7807	SAN MATEO	4	37 18	122 20	355	5P	5P			POMPONIO RANCH
SAN JACINTO	7810	RIVERSIDE	33	33 48	116 59	1550	7P	7P			BYRON JOHANSEN
SAN JACINTO RANGER STA	7813	RIVERSIDE	33	33 47	116 58	1560				C	STATE DIV OF FSTRY
SAN JOAQUIN EXP RANGE	7817	MADERA	27	37 05	119 44	1470				C	U S FOREST SERVICE
#SAN JOSE	7821	SANTA CLARA	4	37 20	121 53	95	MID	MID		C J	E O BILLWILLER

STATION	INDEX NO.	COUNTY	DRAINAGE ‡	LATITUDE	LONGITUDE	ELEVATION	OBSERVATION TIME AND TABLES: TEMP.	PRECIP.	EVAP.	SPECIAL (SEE NOTES)	OBSERVER
SAN JUAN BAUTISTA	7834	SAN BENITO	20	36 49	121 31	550				C	MRS M A BINGHAM
SAN JUAN GUARD STATION	7837	ORANGE	33	33 36	117 31	730				C	CORPS OF ENGINEERS
SAN LUIS OBISPO POLY	7851	SN LUIS OBPO	4	35 18	120 40	300	7A	7A		C	CAL STATE POLY COL
SAN MARCOS RANCH	7861	SNTA BARBARA	32	34 33	119 52	800	7A	7A		C	U S BUR RECLAMATION
#SAN MATEO	7864	SAN MATEO	4	37 34	122 20	39	5P	5P			CITY FIRE DEPARTMENT
SAN NICOLAS ISLAND	7870	VENTURA	33	33 14	119 28	502				C	U S NAVY
#SAN PEDRO	7876	LOS ANGELES	33	33 43	118 16	10	5P	5P			MARINE EXCHANGE
#SAN RAFAEL	7880	MARIN	17	37 58	122 32	31	5P	5P			CITY ENGINEER
SAN RAMON 1 SSW	7882	CONTRA COSTA	4	37 46	121 59	555				C	HOWARD C WIEDEMANN
SANTA ANA FIRE STATION	7888	ORANGE	28	33 45	117 52	115	5P	5P			SANTA ANA FIRE DEPT
SANTA ANA RIVER PH 3	7891	SAN BERDINO	28	34 07	117 07	1980				C	CORPS OF ENGINEERS
SANTA ANA RIVER PH NO 1	7894	SAN BERDINO	28	34 08	117 04	2765	1P	1P			SO CALIF EDISON CO
SANTA ANITA FERN FC 432	7897	LOS ANGELES	13	34 12	118 01	2035		5P			G ROBINSON
SANTA BARBARA	7902	SNTA BARBARA	33	34 26	119 42	100	5P	5P		C	S BARBARA FIRE DEPT
SANTA BARBARA CAA AP	7905	SNTA BARBARA	33	34 26	119 50	9	MID	MID			U S CIVIL AERO ADM
SANTA BARBARA POTRERO	7908	SNTA BARBARA	30	34 47	119 39	5200				C	CORPS OF ENGINEERS
SANTA BARBARA TV PEAK	7909	SNTA BARBARA	32	34 32	119 57	4000		5P			TV STATION KEYT
SANTA CLARA UNIVERSITY	7912	SANTA CLARA	4	37 21	121 56	88	5P	5P			UNIV OF SANTA CLARA
SANTA CRUZ	7916	SANTA CRUZ	4	36 59	122 01	125	5P	5P			ROBERT E BURTON
SANTA FE DAM	7926	LOS ANGELES	13	34 07	117 58	427		8A		C	CORPS OF ENGINEERS
SANTA MARGARITA 2 SW	7930	SN LUIS OBPO	24	35 22	120 38	1250		6P			CLARENCE MC KUSICK
SANTA MARGARITA BOOSTER	7933	SN LUIS OBPO	24	35 23	120 38	1153		8A			D DALE RUSKOVICH
SANTA MARIA	7940	SNTA BARBARA	30	34 57	120 26	224	8A	8A			A A HOWARD
SANTA MARIA 14 ENE	7942	SNTA BARBARA	30	35 01	120 12	815		7A			JAMES R JENSEN
SANTA MARIA WB AIRPORT	7946	SNTA BARBARA	30	34 54	120 27	238	MID	MID		C J	U S WEATHER BUREAU
SANTA MONICA	7950	LOS ANGELES	33	34 01	118 29	80		4P			CITY SANTA MONICA
#SANTA MONICA PIER	7953	LOS ANGELES	33	34 01	118 30	0	5P	5P			S M LIFEGUARD SER
SANTA PAULA	7957	VENTURA	29	34 21	119 04	282	10A	8A			CO AGRICULTURAL COMM
SANTA PAULA 3 SE	7959	VENTURA	33	34 20	119 01	2250				C	SHELL OIL CO
SANTA ROSA	7965	SONOMA	22	38 27	122 43	167	7A	7A			CLARENCE S NEWBERRY
SANTA SUSANA 4 NNE	7973	VENTURA	33	34 20	118 42	1520				C	CERRO VIEJO RANCH
SANTA YNEZ	7976	SNTA BARBARA	32	34 37	120 06	600				C	SNTA YNEZ HIGH SCHL
SANTIAGO DAM	7987	ORANGE	28	33 48	117 43	1025		8A		C	CORPS OF ENGINEERS
SAUGUS POWER PLANT NO 1	8014	LOS ANGELES	29	34 35	118 27	2105		6A			L A PWR + LIGHT DEPT
SAWYERS BAR RANGER STA	8025	SISKIYOU	12	41 18	123 08	2169		8A			U S FOREST SERVICE
#SCOTIA	8045	HUMBOLDT	7	40 29	124 06	139	8A	8A			PACIFIC LUMBER CO
SEARSVILLE LAKE	8068	SAN MATEO	4	37 24	122 14	350		8A			AUSTIN CLAPP
SEBASTOPOL 4 S	8072	SONOMA	22	38 21	122 50	175				C	WILLIAM G SANDERS
SEPULVEDA DAM	8092	LOS ANGELES	13	34 10	118 28	740		8A		C	CORPS OF ENGINEERS
SHASTA DAM	8135	SHASTA	23	40 43	122 25	1076	8A	8A	8A	C	U S BUR RECLAMATION
SHELL ABSORPTION PLANT	8158	LOS ANGELES	26	33 57	117 54	800		9A			CORPS OF ENGINEERS
SHINGLE	8173	ELDORADO	1	38 40	120 55	1375		7A			THEODORE B HEUSNER
SIERRA CITY	8207	SIERRA	8	39 34	120 38	4182	10A	10A		H	HARRY H ROEBER
SIERRA MADRE 1 N	8210	LOS ANGELES	13	34 10	118 04	1153	6P	6P			MISS E MC KINNEY
SIERRAVILLE RANGER STA	8218	SIERRA	8	39 35	120 22	4975	8A	8A		C H	U S FOREST SERVICE
SIGNAL HILL FC 415	8230	LOS ANGELES	13	33 48	118 10	115		5P		C	GEORGE I OSBORNE
SILVERADO RANGER STA	8243	ORANGE	28	33 45	117 40	1100				C	CORPS OF ENGINEERS
SIMI 3 E	8258	VENTURA	33	34 16	118 44	920				C	SIMI FIRE STATION
SISQUOC SOUTH FORK CAMP	8266	SNTA BARBARA	30	34 46	119 46	2500				C	CORPS OF ENGINEERS
SKAGGS SPRINGS LAS LOMAS RANCH	8272	SONOMA	22	38 41	123 08	1930		8A			JOHN K LEITHOLD
SLACK CANYON	8276	MONTEREY	24	36 05	120 40	1730				C	CALIF DIV OF FSTRY
SLOAT	8292	PLUMAS	8	39 52	120 44	4115		8A			CLARENCE F ELWORTHY
SLOUGHHOUSE 6 SE	8293	SACRAMENTO	16	38 28	121 05	160		8A			MRS MABEL VAN VLECK
SMITH RIVER 3 WNW	8311	DEL NORTE	17	41 57	124 12	25		8A			WILLIAM M RILEY
SNOW CREEK UPPER	8317	RIVERSIDE	6	33 52	116 41	1940		9A			PALM SPRINGS WTR CO
SNOW FLAT	8318	MARIPOSA	14	37 50	119 30	8700		VAR		S	DEPT WATER RESOURCES
SODA SPRINGS	8331	NEVADA	8	39 19	120 23	6750	8A	8A		C H	ARTHUR COUILLARD
SOLEDAD	8338	MONTEREY	24	36 26	121 19	204		8A			JAN M JACOBSEN
SOMESBAR 1 W	8346	HUMBOLDT	12	41 23	123 29	550		8A			EARL S BELLMAN
SOMIS 2 NNW	8347	VENTURA	33	34 17	119 00	510				C	RICHARD BARD JR
SOMIS 3 NE	8348	VENTURA	33	34 17	118 58	490		8A			LAWTON INVESTMENT CO
SOMIS 3 NW	8349	VENTURA	33	34 17	119 03	510		8A			BERYLWOOD INVEST CO
SOMIS 5 WNW	8350	VENTURA	33	34 17	119 04	520				C	JOHN DE BONI
SONOMA	8351	SONOMA	17	38 17	122 27	20	5P	5P			LAURENCE W DICKEY
SONORA	8353	TUOLUMNE	37	37 59	120 23	1830	8A	8A			P G + E COMPANY
S E FARALLON	8376	SAN FRANCISCO	4	37 42	123 00	27				C	U S COAST GUARD
SO ENTRANCE YOSEMITE NP	8380	MARIPOSA	14	37 30	119 38	5135	4P	4P		H	US NAT PARK SERVICE
SOUTH LAKE	8406	INYO	19	37 10	118 34	9500		VAR		S	CALIF ELEC POWER CO
SPADRA PACIFIC COLONY FC 356 C	8436	LOS ANGELES	26	34 03	117 49	690		4P		C	R S HUTCHISON
SPRECKELS HWY BRIDGE	8446	MONTEREY	24	36 36	121 41	60		8A			MRS W B HENNES
SPRINGVILLE 7 ENE	8455	TULARE	9	36 10	118 42	2470		7A			ELMER A SUTTON
SPRINGVILLE RANGER STA	8460	TULARE	9	36 08	118 48	1050				C	U S FOREST SERVICE
SPRINGVILLE TULE HEADWORKS	8463	TULARE	9	36 12	118 39	4070				C	P G + E COMPANY
SQUAW VALLEY LODGE	8474	PLACER	36	39 12	120 14	6226	5P	5P		H	SQUAW VLY DEVEL CO
SQUIRREL INN 1	8476	SAN BERDINO	15	34 14	117 15	5239		5P			EDGAR L KEISTER
SQUIRREL INN 2	8479	SAN BERDINO	15	34 14	117 14	5723	5P	5P		H	LEROY KEMP
STATE LAKES	8510	FRESNO	11	36 56	118 35	10200		VAR		S	CORPS OF ENGINEERS
STATUM MEADOW	8514	FRESNO	11	36 56	118 55	8300		VAR		S	CORPS OF ENGINEERS
STAYTON MINE	8517	SAN BENITO	20	36 55	121 13	2975				C	RANAR B KNOX
STIRLING CITY RS	8544	BUTTE	8	39 54	121 32	3518		8A		C	STATE DIV OF FSTRY
STOCKTON DISPOSAL PLANT	8554	SAN JOAQUIN	27	37 56	121 20	11				C	CITY OF STOCKTON
#STOCKTON CAA AIRPORT	8558	SAN JOAQUIN	27	37 54	121 15	22	MID	MID			U S CIVIL AERO ADM
STOCKTON FIRE STATION 4	8560	SAN JOAQUIN	27	37 58	121 18	11	8A	8A			STOCKTON FIRE DEPT
STOCKTON MOWRY BRIDGE	8562	SAN JOAQUIN	27	37 51	121 23	15	5P	5P	5P		MARTIN P MUHS
STONYFORD RANGER STA	8580	COLUSA	23	39 23	122 33	1168		8A			U S FOREST SERVICE
STONY GORGE RESERVOIR	8587	GLENN	23	39 35	122 32	800	5P	5P		C	ORLAND UNIT WU ASSN
STOUTS MEADOW	8591	SHASTA	21	41 10	121 56	5300		VAR		S	DEPT WATER RESOURCES
STRAWBERRY VALLEY	8606	YUBA	8	39 34	121 06	3784	5P	5P		H	SOPER-WHEELER CO
SUNLAND	8660	LOS ANGELES	13	34 16	118 18	1460	7P	7P			FRANK T STEVENS
SUNSET BEACH STATE PARK	8680	SANTA CRUZ	20	36 54	121 50	85				C	CAL DIV BEACH + PARK
SURF 2 ENE	8697	SNTA BARBARA	32	34 41	120 34	105				C	U S AIR FORCE
SUSANA KNOLLS	8700	VENTURA	33	34 16	118 40	1085		8A			SUSANA KN FIRE STA
SUSANVILLE	8701	LASSEN	18	40 25	120 39	4195		8A			CITY OF SUSANVILLE
SUSANVILLE AIRPORT	8702	LASSEN	18	40 23	120 33	4148	10P	10P		H	DAVID BARR
SUSANVILLE 1 WNW	8703	LASSEN	18	40 26	120 40	4555				C	STATE DIV OF FSTRY
SUTTER HILL RANGER STA	8713	AMADOR	16	38 23	120 48	1580		8A			STATE DIV OF FSTRY
TABLE MOUNTAIN	8748	LOS ANGELES	6	34 23	117 41	7500	5P	5P		H	SMITHSONIAN OBSY
TAFT	8752	KERN	10	35 09	119 28	1025				C	KERN CO FORESTRY + FIRE DEPARTMENT
TAHOE	8758	PLACER	36	39 10	120 09	6228	8A	8A	8A	H	ARTHUR E FRODENBERG
TALBOT CAMP	8771	PLACER	1	39 12	120 22	6000		VAR		S	DEPT WATER RESOURCES
TEHACHAPI	8826	KERN	10	35 08	118 27	3975	6P	6P		H	MRS ANITA COWAN
TEHACHAPI RANGER STA	8832	KERN	10	35 08	118 27	3975				C	KERN CO FIRE DEPT
TEJON RANCHO	8839	KERN	10	35 02	118 45	1425	6P	6P			TEJON RANCH COMPANY
TERMO	8873	LASSEN	18	40 52	120 27	5300				C	SULO E LAKSO
THE CEDARS	8881	PLACER	1	39 15	120 21	5900		VAR		S	CORPS OF ENGINEERS
THE GEYSERS	8885	SONOMA	22	38 48	122 49	1600				C	FRANK A DEWEY
THERMAL CAA AIRPORT	8892	RIVERSIDE	6	33 37	116 10	-120	MID	MID		C	U S CIVIL AERO ADM
THOUSAND OAKS 2 N	8905	VENTURA	33	34 12	118 50	915		8A			HILLSDALE RANCH
THREE RIVERS 6 SE	8912	TULARE	9	36 22	118 51	2200				C	GLENN BAKER
THREE RIVERS EDISON PH2	8914	TULARE	9	36 28	118 53	950	5P	5P			SO CALIF EDISON CO
THREE RIVERS EDISON PH1	8917	TULARE	9	36 28	118 52	1140				C	SO CALIF EDISON CO
TIGER CREEK POWER HOUSE	8928	AMADOR	16	38 28	120 27	2355	4P	4P		C	P G + E COMPANY
TOPANGA RANGER STA FC 6	8967	LOS ANGELES	33	34 05	118 36	747		5P			L A CO FIRE WARDEN
TORRANCE	8973	LOS ANGELES	33	33 52	118 20	62	4P	4P			TORRANCE FIRE DEPT
TRABUCO CANYON	8992	ORANGE	33	33 39	117 36	970				C	ORANGE CO PARK DEPT
TRACY 2 SSE	8997	SAN JOAQUIN	27	37 43	121 25	105				C	AAGE R TUGEL
TRACY CARBONA	8999	SAN JOAQUIN	27	37 42	121 25	140	7A	7A			BANTA CARBONA IR CO
TRACY PUMPING PLANT	9001	ALAMEDA	27	37 48	121 35	61	6P	6P	6P		U S BUR RECLAMATION
TRINITY CENTER RS	9023	TRINITY	35	41 00	122 41	2295				C	U S FOREST SERVICE
TRONA	9035	SAN BERDINO	6	35 47	117 23	1695	8A	8A			AMERICAN P + G CO
TRUCKEE RANGER STATION	9043	NEVADA	36	39 20	120 11	5982	8A	8A		C	U S FOREST SERVICE
TUJUNGA MILL CR FC 470	9049	LOS ANGELES	13	34 23	118 05	4600				C	LOS ANGELES CO FCD
TULELAKE	9053	SISKIYOU	12	41 58	121 28	4035	5P	5P	5P	C H	TULELAKE W U ASSN
TUNNEL RANGER STATION	9061	TULARE	10	36 22	118 17	8950		VAR		S	U S WEATHER BUREAU
TUOLUMNE MEADOWS	9063	TUOLUMNE	37	37 53	119 20	8600		VAR		S	DEPT WATER RESOURCES
TURLOCK	9073	STANISLAUS	14	37 29	120 51	104		8A			CARL A PEARSON
TURNTABLE CREEK	9083	SHASTA	23	40 46	122 18	1080	8A	8A	8A		U S BUR RECLAMATION
TUSTIN IRVINE RANCH	9087	ORANGE	33	33 44	117 47	118	3P	3P			THE IRVINE COMPANY
TWENTYNINE PALMS	9099	SAN BERDINO	6	34 08	116 03	1990	5P	5P			US NAT PARK SERVICE
TWIN LAKES	9105	ALPINE	1	38 42	120 03	7829	3P	3P		H	P G + E COMPANY
UKIAH	9122	MENDOCINO	22	39 09	123 12	623	5P	5P			CITY FIRE DEPARTMENT
UKIAH 4W	9126	MENDOCINO	22	39 09	123 16	1550		8A			MARJORIE S DORY
UKIAH MASONITE	9129	MENDOCINO	22	39 10	123 12	615				C	CLOSED 2/20/58
UNION OIL STEARNS ABSORPTION PLANT	9136	ORANGE	26	33 56	117 57	700		6A			CORPS OF ENGINEERS

STATION INDEX

STATION	INDEX NO.	COUNTY	DRAINAGE ↕	LATITUDE	LONGITUDE	ELEVATION	OBSERVATION TIME AND TABLES: TEMP.	PRECIP.	EVAP.	SPECIAL (SEE NOTES)	OBSERVER
#UNIVERSITY OF CALIF											
AT LOS ANGELES	9152	LOS ANGELES	33	34 04	118 27	430	4P	4P			U C L A
UPLAND	9157	SAN BERDINO	26	34 08	117 40	1840	6P	6P			ROBERT BEARD
UPPER LAKE 7 W	9167	LAKE	23	39 11	123 02	1520		4P			PETER V PEDRONCINI
UPPER LAKE RANGER STA	9173	LAKE	23	39 10	122 55	1347	4P	4P			U S FOREST SERVICE
UPPER MATTOLE	9177	HUMBOLDT	17	40 15	124 11	255		5P			WESLEY C ROSCOE
UPPER SAN LEANDRO	9185										
FILTERS	9185	ALAMEDA	4	37 46	122 10	413				C	E BAY MUN UTL DIST
UPPER TRES PINOS	9189	SAN BENITO	20	36 38	121 02	2050				C	ELDON FANCHER
VACAVILLE	9200	SOLANO	23	38 22	122 00	175	6P	6P			C J ˇHL
VALLETON	9221	MONTEREY	24	35 53	120 47	950				C	MRS AMY CURTIS
VALLEY CENTER 3 NE	9228	SAN DIEGO	33	33 16	117 01	1615		7A			C F IVERSON
VALYERMO RANGER STATION	9251	LOS ANGELES	19	34 27	117 51	3700	4P	4P			U S FOREST SERVICE
VAN NUYS CITY											
WAREHOUSE FC 15	9260	LOS ANGELES	13	34 11	118 27	695		8A			W C WOODSON
VENADO	9273	SONOMA	22	38 37	123 01	1260				C	JOHN R HARPER
VENTURA	9285	VENTURA	33	34 17	119 18	45		8A			ROY PINKERTON
VERMILION VALLEY	9301	FRESNO	27	37 27	118 59	7520		VAR		S	SO CALIF EDISON CO
VICTORVILLE PUMP PLANT	9325	SAN BERDINO	6	34 32	117 18	2859	8A	8A		C	VICTOR CO WATER DIST
	9345										
VINCENT PATROL											
STATION FC 120	9345	LOS ANGELES	29	34 29	118 08	3135		5P			L A CO FIRE WARDEN
VINTON	9351	PLUMAS	8	39 49	120 11	4945		4P			FRANK DOTTA
VISALIA	9367	TULARE	9	36 20	119 18	354	9A	9A			TULARE CO C OF C
VISTA	93ˉ8	SAN DIEGO	33	33 12	117 13	570	5P	5P			CHAMBER OF COMMERCE
VOLCANOVILLE	9382	ELDORADO	1	38 59	120 47	3036		8A			ELMER C OGLE
VOLLMERS	9386	SHASTA	23	40 57	122 26	1359		7A		C	W J VOLLMERS
VOLTA POWER HOUSE	9390	SHASTA	23	40 27	121 52	2200	4P	4P		C	P G + E COMPANY
WALLACE	9418	CALAVERAS	2	38 12	120 59	197		5P			JAMES A FOWLER
WALMAR SCHOOL	9420	CONTRA COSTA	4	37 57	122 05	128		8A			WESLEY G STEELE
WALNUT CREEK	9423	CONTRA COSTA	4	37 54	122 04	190	8A	8A			RAY I WHITTEMORE
WALNUT CREEK 2 ENE	9426	CONTRA COSTA	4	37 54	122 01	220				C	TOMAS S VANASEK
WALNUT CREEK 4 E	9427	CONTRA COSTA	4	37 54	121 59	400		9A			MRS ERNA G IRVING
WALNUT GROVE	9428	SACRAMENTO	23	38 14	121 31	23	5P	5P	5P		PAUL LACKAS
WALN ,T PATROL											
STATION FC 102 B	9431	LOS ANGELES	26	34 00	117 52	488		4P			E PEDERSON
WARNER SPRINGS	9447	SAN DIEGO	33	33 17	116 38	3180	4P	4P		C	WARNERS RESORT CO
WASCO	9452	KERN	10	35 36	119 20	333	8A	8A			KERN CO FSTRY & F D
WASIOJA PATTERSON RANCH	9457	SNTA BARBARA	30	34 59	119 54	2175				C	WILBER E PATTERSON
WATSONVILLE WATERWORKS	9473	SANTA CRUZ	20	36 56	121 46	95	8A	8A			JOHN L KISTLER
WAWONA RANGER STATION	9482	MARIPOSA	14	37 32	119 41	3975				C	US NAT PARK SERVICE
WEAVERVILLE RANGER STA	9490	TRINITY	35	40 44	122 56	2050	8A	8A		C	U S FOREST SERVICE
WEED 1 S	9499	SISKIYOU	12	41 25	123 23	3630	8A	8A			CHESTER I KIMREY
WELDON 1 WSW	9512	KERN	10	35 40	118 18	2680				C	VERNON J BLOUNT
WEST BIG PINE LOOKOUT	9532	SNTA BARBARA	32	34 42	119 40	6500		VAR		S	U S WEATHER BUREAU
WESTHAVEN	9560	FRESNO	11	36 13	119 59	285		7A			BOSTON LAND COMPANY
WEST POINT 3 SW	9583	CALAVERAS	16	38 22	120 33	2400		6P			W B MANKER
WESTVILLE	9597	PLACER	1	39 11	120 39	5200		VAR		S	CORPS OF ENGINEERS
WHEATLAND 2 NE	9605	YUBA	8	39 02	121 24	113				C	THOMAS A FERGUSON
WHEELER	9612	MENDOCINO	17	39 53	123 55	50	5P	5P			PACIFIC COAST CO
WHEELER SPRINGS 2 SW	9615	VENTURA	33	34 29	119 18	850				C	KENNETH P SHELDON
WHEELER SPRINGS 7 N	9618	VENTURA	29	34 36	119 20	4150				C	ROSCOE G WILBER
WHITE MOUNTAIN 1	9632	MONO	6	37 30	118 11	10150	8A	8A		H	UNIVERSITY OF CALIF
WHITE MOUNTAIN 2	9633	MONO	6	37 35	118 14	12470	8A	8A		H	UNIVERSITY OF CALIF
WHITE ROCK	9639	SACRAMENTO	16	38 34	121 05	353		7A			EDMOND E PAYEN
WHITTIER CITY HALL											
FC 106 C	9660	LOS ANGELES	26	33 59	118 02	340		5P			K R WARREN
WILLIAMS	9677	COLUSA	23	39 09	122 09	86	8A	8A		C	CITY OF WILLIAMS
WILLITS HOWARD FOREST	9685										
RANGER STATION	9685	MENDOCINO	7	39 21	123 19	1900				C	STATE DIV OF FSTRY
WILLOWS	9699	GLENN	23	39 32	122 12	140	8A	8A			H R ALLARD
WINCHESTER	9722	RIVERSIDE	33	33 47	117 05	1470				C	JIM M BLACKMORE
WINTERS	9742	YOLO	23	38 32	121 58	135	8A	8A			CITY OF WINTERS
WOFFORD HEIGHTS	9754	KERN	10	35 43	118 27	2700		SS			JAMES H JORGENSEN
WOODCHUCK MEADOW	9773	FRESNO	11	37 02	118 54	9200		VAR		S	CORPS OF ENGINEERS
WOODFORDS	9775	ALPINE	3	38 47	119 49	5671	5P	5P		H	MRS WILMA C BARR
WOODLAND 1 WNW	9781	YOLO	23	38 41	121 48	69	9A	9A			COUNTY OF YOLO
WRIGHTS	9814	SANTA CLARA	4	37 08	121 57	1600		8A			MRS HAZEL J BARSNESS
WRIGHTS LAKE	9816	ELDORADO	1	38 51	120 14	6800		VAR		S	CORPS OF ENGINEERS
YORBA LINDA	9847	ORANGE	26	33 53	117 49	395	6P	6P			RICHARD W JONES
YORKVILLE	9851	MENDOCINO	17	38 55	123 16	1100				C	MRS LOLA A HULBERT
YOSEMITE NATIONAL PARK	9855	MARIPOSA	14	37 45	119 35	3985	5P	5P		C H	U S NAT PARK SERVICE
YREKA	9866	SISKIYOU	12	41 43	122 39	2631	8A	8A			U S FOREST SERVICE

STATION	INDEX NO.	COUNTY	DRAINAGE ↕	LATITUDE	LONGITUDE	ELEVATION	OBSERVATION TIME AND TABLES: TEMP.	PRECIP.	EVAP.	SPECIAL (SEE NOTES)	OBSERVER
NEW STATIONS											
MITCHELL CAVERNS	5721	SAN BERDINO	6	34 56	115 32	4306	5P	5P		H	CAL DIV BEACH & PKS
NAVARRO 1 NW	6105	MENDOCINO	17	39 10	123 34	220				C	MASONITE CORPORATION

↕ 1 AMERICAN, 2 CALAVERAS, 3 CARSON, 4 CENTRAL COAST, 5 COLORADO, 6 DESERT, 7 EEL, 8 FEATHER, 9 KAWEAH, 10 KERN, 11 KINGS, 12 KLAMATH, 13 LOS ANGELES, 14 MERCED, 15 MOJAVE, 16 MOKELUMNE, 17 NORTH COAST, 18 N.E.INTERIOR, 19 OWENS, 20 PAJARO, 21 PIT, 22 RUSSIAN, 23 SACRAMENTO, 24 SALINAS, 25 SAN DIEGO, 26 SAN GABRIEL, 27 SAN JOAQUIN, 28 SANTA ANA, 29 SANTA CLARA, 30 SANTA MARIA, 31 SANTA MARGARITA, 32 SANTA YNEZ, 33 SOUTH COAST, 34 STANISLAUS, 35 TRINITY, 36 TRUCKEE, 37 TUOLUMNE, 38 WALKER.

Reference notes will be found on Page 91

USCOMM-WB-Asheville - 4/29/58 - 2225

U. S. DEPARTMENT OF COMMERCE
SINCLAIR WEEKS, Secretary
WEATHER BUREAU
F. W. REICHELDERFER, Chief

CLIMATOLOGICAL DATA

CALIFORNIA

CLEMSON COLLEGE LIBRARY
JUN 19 1958
AGRI. REF. DEPT.

APRIL 1958
Volume LXII No. 4

ASHEVILLE: 1958

The month was marked by unusually heavy precipitation, near record snowfalls in the mountains, and severe storm conditions over California which continued from March through the first seven days of April. Although the remainder of the month was generally sunny and dry, April precipitation totals were still much above normal over all but the extreme northeastern and northwestern portions of the State, many stations in central California and along the south coast receiving more than four times normal April totals. Seasonal precipitation through April was about twice normal in most areas with many record or near-record totals, some of the highest being 132.10 inches at Stouts Meadow storage gage, 125.42 at Cazadero, and 122.72 at Vollmers. Charts of the precipitation anomalies for both April and the season are shown in the California Department of Water Resources "Water Conditions in California as of May 1, 1958."

STORM DATA AND UNUSUAL WEATHER PHENOMENA: A series of storms developing off the coast of Washington and Oregon with associated fronts moving rapidly southeastward across California, caused almost continuous moderate to heavy precipitation over most of the State during the period March 29 to April 7. The portion of these storms and damage occurring in March was included in the March 1958 Climatological Data. Unusually strong cold fronts on the 1st, 2d, 3d, and 7th caused widespread thunderstorms, hail, and strong, gusty winds over the State. Small tornadoes occurred at San Francisco International Airport and near Turlock on the 1st, and a waterspout was observed at Laguna Beach. A small tornado was observed at Fresno on the 3d. Funnel clouds were observed near Travis Air Force Base and Merced on the 3d, at Fresno on the 4th, and near Coalinga and near Oceanside on the 7th. Other freak winds, described in news reports as "twisters" but not substantiated by eye-witnesses, caused considerable damage to buildings and trees on the 1st at Carlsbad and Loma Alta Canyon in San Diego County, Fullerton, Aliso Beach, and Huntington Beach, and on the 6th at Redondo Beach and Torrance. A freak wind storm on the 1st uprooted 42 almond trees and ripped off a garage roof at a ranch near Le Grand. Elsewhere, strong, gusty winds damaged trees, powerlines, and buildings in scattered areas throughout California. Heavy snow fell in the Sierra, occasionally as low as 1,500 feet, and snow and slides stopped all transportation through the mountains for several days. The snow was reported 12 feet deep on the ridge above Big Bear Lake Dam on the 5th. The 106 inches at Blue Canyon on the 4th and 6th was exceeded only by the 110 inches in April 1952. At Soda Springs the weather station was completely buried by the heavy snowfall, but at Norden 10 feet of snow were reported falling in 5 days with 270 inches of snow on the ground the 4th. A snowslide near Norden derailed a mail train, injuring two trainmen, and marooning 25 passengers. Rainfall of near record intensity occurred with the frontal passage in the central coastal area on the 2d. At San Francisco 0.96 inch rain fell in 60 minutes, the third greatest one-hour intensity of record, flooding downtown streets, basements of business establishments, and numerous other places in the Bay area. Hardest hit areas were the San Francisco Peninsula to Morgan Hill, southern Alameda County, the Pleasant Hill and Rodeo areas of Contra Costa County, and the Carmel River area, Monterey County. The entire State was designated a disaster area by the President on April 5th. Rain swollen creeks and rivers overflowed throughout central and southern California, many smaller streams in central California reac[h]ing peaks exceeding those attained in the December 19[55] floods. Several thousand acres of farmland were flood[ed] in the San Joaquin Valley from the overflowing of t[he] Tule, Chowchilla, Fresno, Merced, and San Joaquin River[s,] Panoche, Los Gatos, and other minor creeks. Except f[or] minor flooding at Roseville, no additional floods o[c]curred in the Sacramento Valley, but there was consider[a]ble overflow into the bypass system of the Sacramen[to] River and dangerously high tidal stages in the delt[a.] The Russian River crested 4 feet above flood stage [at] Guerneville on the 3d, a record spring stage, but on[ly] minor flooding resulted. In southern California stree[ts] were flooded in low places in many areas; overflowing w[as] reported on the Santa Maria River, Carbon Canyon Cree[k] and the Mojave River. Lower sections of the Mojave Rive[r,] normally dry, had surface water for the first time sin[ce] 1943. Locally heavy hail occurred in many places resul[t]ing in considerable crop damage, particularly in almo[nd] orchards. Lightning struck powerlines, transformers, a[nd] buildings in several localities, and an airliner ne[ar] Santa Barbara causing minor damage. No injuries to t[he] 33 persons aboard were reported. Persistent strong win[ds] offshore raised mountainous seas which pounded the coa[st] from Crescent City to Monterey, causing an estimat[ed] $143,000 damage to harbor installations and beach facil[i]ties. At Morro Bay, three fishing boats were torn fr[om] their moorings and sunk. Wind blown waves with an a[b]normally high water level at Clear Lake again damag[ed] homes and business establishments near the shore. The[re] were numerous landslides in hilly and mountainous area[s] and several more homes were damaged or destroyed in ce[n]tral and southern California. Damages to roads and bridg[es] from slides and floods were enormous. Preliminary e[s]timates of total storm damage to California State a[nd] Federal highways were placed near $12,000,000 for t[he] three-month period February-April, the greatest sing[le] items being the Palisades slide ($1,250,000) and s[ea]wall at Oceanside ($1,000,000). Cumulative damages fr[om] winter and spring storms to county roads in 35 nort[h]ern and central California counties was estimated ov[er] $10,000,000. A preliminary American Red Cross repo[rt] listed 20 homes destroyed by floods or slides in northe[rn] and central California during April storms, 2,332 hom[es] damaged, and damages to 419 other buildings. Damage [to] buildings, roads, and bridges from flooding alone [in] southern California was estimated at $165,000. Th[ree] persons drowned in central California: a man in Co[rte] Madera Creek, Marin County; another when his canoe w[as] upset by wind on Anderson Reservoir, Santa Clara Coun[ty;] and a woman, apparently in the San Lorenzo River. [Six] persons were injured by the storm; one in Walnut Cre[ek,] one at Rockaway Beach, two at Norden, one in Los Angel[es] and one in Carlsbad. Six persons were killed and seve[ral] were injured in storm-contributed traffic accidents.

The effect of weather on crops can be found in [the] California Weekly Weather and Crop Bulletin (especia[lly] the April 8, 1958 bulletin) prepared jointly by the Ca[li]fornia Crop and Livestock Reporting Service in Sacrame[nto] and the U. S. Weather Bureau State Climatologist, [San] Francisco.

Robert F. Dale
State Climatologist
U. S. Weather Bureau
San Francisco, Califor[nia]

****

MONTHLY EXTREMES

Highest Temperature 109° on the 22d+ at Indio U.S. Date Garden.

Lowest Temperature -10° on the 5th at White Mountain No. 1.

Greatest Total Precipitation 13.55 inches at Lytle Creek Ranger Station.

Least Total Precipitation 0.10 inch at Coyote Wells.

Greatest One-day Precipitation 5.97 inches on the 1st at Crystal Lake East Pine Flat FC 283 B.

Greatest Total Snowfall 91.0 inches at 2 stations.

Deepest Snow on Ground 190 inches on the 4th+ at 2 stations.

Station		Temperature: Average Maximum	Average Minimum	Average	Departure From Long Term Means	Highest	Date	Lowest	Date	Degree Days	No. of Days Max 90° or Above	Max 32° or Below	Min 32° or Below	Min 0° or Below	Precipitation: Total	Departure From Long Term Means	Greatest Day	Date	Snow, Sleet: Total	Max Depth on Ground	Date	No. of Days .10 or More	.50 or More	1.00 or More
NORTH COAST DRAINAGE																								
LDERPOINT	AM	67.4	41.8	54.6		83	12	34	24	306	0	0	0	0	6.44		2.08	2	.0	0		7	5	3
NGWIN PAC UNION COL		65.6	43.2	54.5		79	20	32	6	312	0	0	1	0	6.19	3.16	2.35	2	1.0	0		7	5	2
IG BAR RS	AM	67.6M	39.0M	53.3M		81	13	31	24+	342	0	0	2	0	3.25		.85	2	.0	0		[illegible]	2	0
ALLAHAN RS		62.9	29.4	46.2		78	30	21	23	559	0	0	22	0	1.73		.67	1	.1	0		4	1	0
ECILVILLE SAWYER		62.1	32.6	47.4		78	30	25	24+	524	0	0	16	0	2.84		.75	2	T	0		5	3	0
LOVERDALE 3 SSE	AM	70.3	45.7	58.0	0.3	86	21	38	6	214	0	0	0	0	6.79	4.43	1.79	2	.0	0		7	5	3
OVELO	AM	66.2	36.2	51.2	- 2.5	80	13+	[illegible]	24	407	0	0	7	0	5.61	2.57	2.04	2	.0	0		5	4	3
RESCENT CITY 1 N		59.6	43.3	51.5	0.6	75	30	35	24+	398	0	0	0	0	6.30	.21	1.81	2	.0	0		8	5	2
UTTONS LANDING	AM	67.5M	45.0M	56.3M		79	22+	38	25	256	0	0	0	0	4.17		1.70	3	.0	0				1
K VALLEY		61.4	35.8	48.6	- 0.2	78	30	28	23	486	0	0	12		6.31	1.50	2.82	2	.0	0		5	4	2
UREKA WB CITY	R	56.8	45.8	51.3	0.7	66	30	38	24+	404	0	0	0	0	3.67	.79	1.14	2	.0	0		6	4	1
OREST GLEN	AM	61.1	33.6	47.4	- 2.6	74	16+	26	24	521	0	0	15	0	6.16	2.08	2.03	2				7	4	3
ORT BRAGG	AM	59.8	44.8	52.3	0.7	73	13	28	7+	375	0	0	0		5.63	3.10	1.69	1	.0	0		7	5	2
ORT BRAGG AVN		60.3	42.9	51.6	0.8	69	12	34	24	396	0		0	0	4.46	1.52	1.26	1	.0	0		6	3	3
ORT JONES RS		62.6	32.1	47.4	- 1.0	75	30+	22	24+	525	0	0	20	0	.53	- .59	.27	2	.3	0		2	0	0
ORT ROSS		65.3	43.0	54.2		76	12	38	26+	318	0	0	0	0	4.96	1.64	1.27	5	.0	0		6	5	2
RATON 1 W		70.1	41.4	55.8	0.2	84	20	34	26+	269	0	0	0	0	7.10	4.68	2.40	2	.0	0		6	6	3
MILTON AFB		69.2	47.5	58.4	2.0	84	11	42	24	201	0	0	0	0	5.03	3.28	1.85	2	.0	0		7	4	1
MILTON AFB 1 E		68.4	43.1	55.8		78	21+	32	27	270	0	0	1	0	5.69		1.95	2	.0	0		6	3	3
APPY CAMP RS		67.5M	37.1M	52.3M	- 2.0	80	12	29	25+	372	0	0	6	0	4.04	1.41	1.40	2	.0	0		6	2	2
EALDSBURG		73.2	45.2	59.2	2.2	86	20	40	29+	184	0	0	0	0	6.50	3.89	2.50	2	.0	0		6	5	2
OICE ISLAND		67.4M	48.8M	58.1M		82	20	43	6	212	0	0	0	0					.0	0				
AMATH	R	59.9	42.6	51.3		77	12	34	24	406	0	0	0	0	6.72		1.95	2	.0	0		[illegible]	4	3
OUNT HEBRON RS	AM	56.0M	27.3M	41.7M				14	24	690	0	0		0	3.33		2.50	1				3	2	1
APA STATE HOSPITAL		70.9	43.0	57.0	0.9	82	21+	34	26	240	0	0	0	0	5.93	4.24	2.52	3	.0	0		7	5	2
RICK PRAIRIE CR PARK		60.4	39.7	50.1	- 0.1	77	30	30	10	443	0	0	2		6.01	.98	2.04	2	T	0		7	5	2
LEANS		70.0	40.9	55.5	0.3	88	14	34	26+	279	0	0	0	0	3.34	.04	1.24	2	.0	0		6	2	1
TALUMA FIRE STA 2		69.6	43.0	56.3	0.7	84	11	36	26	251	0	0	0	0	5.72	4.02	1.52	2	.0	0		7	5	2
OINT ARENA	AM	60.9	44.5	52.7		74	13	39	28+	361	0	0	0	0	5.36		1.27	1	.0	0		6	5	3
OTTER VALLEY PH		68.2M	38.2M	53.2M	- 2.3	83	30+	30	24		0	0	2	0	5.97	2.93	1.89	2	.0	0		6	5	3
AINT HELENA		72.8	41.6	57.2	0.5	87	20	34	24	233	0	0	0	0	6.90	4.84	2.49	2	.0	0		7	5	2
LYER RS	AM	67.7M	39.6M	53.7M		83	13	34	29	337	0	0	0	0	3.64	.68	1.07	2	.0	0		7	3	1
N RAFAEL		70.5	46.0	58.3		84	16	40	24+	198	0	0	0	0	8.27	5.86	3.63	2	.0	0		7	6	2
NTA ROSA	AM	71.3	42.2	56.8	1.4	86	12	36	25+	242	0	0	0	0	5.43	3.47	1.42	3	.0	0		7	5	3
OTIA	AM	60.7	44.5	52.6	- 0.9	83	13	36	6	364	0	0	0	0	6.39	3.24	2.02	2	.0	0		8	5	2
NOMA		71.9	41.2	56.6		83	20+	33	25	251	0	0	0	0	6.87	5.08	2.50	2	.0	0		6	5	3
LELAKE	//R	57.7	27.9	42.8	- 2.9	70	30	17	24	659	0	0	22	0	.75	- .13	.32	3	3.5	0		2	0	0
IAH		71.1	41.3	56.2	0.8	87	30	31	6	257	0	0	1	0	5.76	3.38	1.73	1	.0	0		6	5	2
AVERVILLE RS	AM	64.4	39.3	51.9	0.6	81	17	27	25	389	0	0	7	0	3.50	.71	1.17	6	.0	0		7	2	1
ED 1 S	AM	56.6	29.2	42.9		71	17	20	24+	655	0	0	25	0	3.20		1.30	1		12	2	6	2	2
EELER		59.4	44.7	52.1		75	30	38	23+	382	0	0	0	0	6.23		1.69	2	.0	0		7	5	2
EKA	AM	61.4	35.6	48.5	- 0.7	73	16+	25	24	485	0	0	10	0	.59	- .42	.23	4	.0	0			0	0
DIVISION				52.7											4.96									
ACRAMENTO DRAINAGE																								
IN RS		M	29.0M	M				20	24+		0	0		0	.61		.43	3				2	0	0
TURAS RS	AM	59.0	28.9	44.0	- 1.6	72	21	18	24	625	0	0	22	0	.47	- .64	.25	3		3	3	2	0	0
BURN	AM	69.1	44.2	56.7	0.0	83	12	34	2	249	0	0	0	0	7.22	4.37	2.50	3	.0	0		7	6	2
RRYESSA LAKE		71.8	44.8	58.3		85	20	38	2	201	0	0	0	0	4.24		1.93	2	.0	0		6	4	1
UE CANYON WB AP	//R	47.9	34.4	41.2	- 3.9	63	20+	25	23+	707	0	4	13	0	9.47	4.82	3.54	2	73.3	106	6+	6	5	3
WMAN DAM		53.9M	30.3M	42.1M	- 2.6	65	20	19	24	679	0	2	16	0	V13.58				135.0	155	4			
OOKS FARNHAM RCH	AM	72.2M	41.6M	56.9M	- 1.4	83	22	35	8	236	0	0	0	0	3.17	1.63	.95	1	.0	0			3	0
RNEY	AM	59.6	29.9	44.8	- 1.4	73	21	19	24	599	0	0	24	0	2.16	.00	.75	3	2.5	0		5	2	0
NYON DAM		56.6M	29.0M	42.8M	- 1.5	68	21	21	16	661	0	0	29	0	3.70	.94	1.48	2	38.0	49	2	3	3	2
NTERVILLE PH		72.4	42.1	57.3	- 0.4	86	30+	33	24+	230	0	0	0	0	6.49	3.17	2.41	2	.0	0		6	3	3
ESTER		57.4	25.9	41.7		70	20	18	24+	691	0	0	30	0	3.36	1.11	1.46	1	29.5	30	2	3	2	2
ICO EXP STATION		72.0	43.9	58.0	- 1.9	85	30	31	24+	205	0	0	2	0	4.33	2.55	1.43	1	.0	0		5	3	2
ARKSBURG	AM	69.6	46.7	58.2	0.3	83	22	41	25+	201	0	0	0	0	4.49	2.97	1.75	3	.0	0			3	2
EARLAKE HIGHLANDS	AM	65.6	40.2	52.9		77	13	30	24	355	0	0	1	0	4.36		1.29	1	.0	0		7	4	1
LFAX		66.4	41.9	54.2	0.1	79	20	31	6	318	0	0	5	0	8.01	4.11	2.15	2	.0	0		5	5	4
LUSA 1 SSW		72.7	46.1	59.4	- 0.1	85	30+	39	25	171	0	0	0	0	2.42	1.32	.83	1	.0	0		4	2	0
VIS AGR COLLEGE	AM	71.9	47.0	59.5	0.1	85	22+	40	8	180	0	0	0	0	4.11	2.91	1.72	3	.0	0		5	3	2
ER CREEK PH		58.7	30.7	44.7	- 2.6	73	21	25	23	602	0	0	26	0	11.07	6.05	3.23	1	52.5	35	4	6	5	4
SABLA		63.1	39.0	51.1	- 1.0	75	30+	30	24	410	0	0	6	0	9.78	5.33	3.25	2	1.5	2	2	7	5	4
BBINS COLGATE		67.3M	41.9M	54.6M	- 3.5	83	30	33	1	306	0	0	0	0	6.56	3.57	2.08	2	T	T	1	6	4	3
WNIEVILLE RS	AM	61.0	32.0	46.5	- 3.6	77	21	26	24+	548	0	0	18	0	9.26	4.09	3.16	3	8.0	6	4	7	5	3
ST PARK RESERVOIR	AM	66.5	41.3	53.9	- 1.9	80	22	34	24+	323	0	0	0	0	2.29	1.13	.61	2	.0	0		6	2	0
IRFIELD POLICE STA		71.1	44.9	58.0		87	12	32	25	207	0	0	1	0	4.33		1.68	2	.0	0		5	4	1
LL RIVER MILLS INTAKE	AM	56.9M	32.7M	44.8M	- 3.7	70	21+	22	24	605	0	0		0	1.44	- .27	.45	3				6	0	0
LSOM DAM	AM	70.9	47.8	59.4		83	22+	41	7+	183	0	0	0	0	5.66		2.19	3	.0	[illegible]		6	3	2
ASS VALLEY	AM	62.5	40.5	51.5	- 3.2	78	21	31	23	396	0	0	8	0	9.74	5.31	3.24	3	9.0			7	6	3
T CREEK PH 1	AM	61.5M	30.7M	46.1M	- 4.7	76	21	21	24	559	0	0		0	1.12	- .43	.31	3	1.0	1	3	4	0	0
SS VALLEY		54.8	28.2	41.5	- 1.3	68	15	17	7	701	0	0	24	0	.77	- .89	.21	17	2.5	1	3	4	0	0
KESHORE		69.5	40.5	55.0		86	30	32	23+	297	0	0	3	0	12.87		3.89	1	.0	0		8	6	5
KE SPAULDING		52.9	27.7	40.3	- 3.7	65	12	20	8	733	0	2	29	0	10.09	4.78	2.94	1	86.0	133	4+	8	5	3
S PLUMAS		72.3M	48.5M	60.4M	- 0.1	84	30	40	6	156	0	0	0	0	7.34	3.69	2.79	2	.0	0		6	4	3
NZANITA LAKE	// AM	48.0	26.2	37.1		61	22+	12	7	828	0	0	25	0	6.15		2.00	3	52.0	78	3	7	4	2
RYSVILLE	AM	72.1	47.6	59.9	- 0.7	85	22+	41	25+	165	0	0	0	0	4.40	2.95	1.74	1	.0	0		5	4	2
CLOUD	AM	57.6	30.3	44.0	- 3.2	71	21	20	24+	622	0	0	23	0	8.06	4.30	2.51	2	35.5	23	6	7	5	3
NERAL	AM	52.0	26.9	39.5	- 0.4	65	21	19	23	758	0	0	29	0	5.16	1.13	1.96	3	47.0	49	3	8	3	2
NTICELLO DAM	AM	70.2	44.7	57.5		85	22+	38	4	225	0	0	0	0	5.63		1.65	3	.0	0		5	4	3
UNT SHASTA WB CITY	//R	56.5	33.7	45.1	- 1.6	70	30+	23	24	587	0	0	13	0	5.44	2.38	2.56	1	48.6	26	2	7	2	2
VADA CITY	AM	62.5	33.9	48.2	- 1.9	77	21	26	23	498	0	0	10	0	10.72	6.41	3.87	3	4.0	3	1	6	4	3
LAND	AM	71.2	45.7	58.5	- 1.9	84	22+	36	24	200	0	0	0	0	3.12	1.85	1.00	6	.0	0		7	2	1
OVILLE 1 WSW	AM	71.8	44.6	58.2		85	22+	34	23	205	0	0	0	0	4.37		1.59	1	.0	0		6	3	2
OVILLE 7 SE	AM	68.9	41.4	55.2	- 3.2	83	22	34	25+	285	0	0	0	0	4.20	1.82	1.45	1	.0	0		4	4	2
ADISE	AM	67.1	44.0	55.6		83	22	34	6	278	0	0	0	0	6.00		1.78	2	.0	0		6	4	4
CERVILLE	AM	65.4	36.4	50.9	- 1.6	78	22+	29	23	413	0	0	8	0	9.27	5.71	3.43	3	.0	0		6	6	4
CERVILLE IFG	AM	62.8	42.9	52.9		77	22+	31	6+	359	0	0	5	0	8.26		3.28	3	15.0					
TOLA		56.5	26.5	41.5	- 2.0	69	20+	17	24	698	0	0	30	0	2.50	1.22	1.10	3		32	3	3	3	1
NCY RS	AM	64.3	29.3	46.8	- 1.5	75	30+	21	24	537	0	0	26	0	4.77	1.93	1.92	3	8.0	2	4+	6	3	2
BLUFF WB AP	R	71.0	46.7	58.9	- 1.1	85	30	38	7	193	0	0	0	0	2.47	.68	.90	2	.0	0		3	3	0

See Reference Notes Following Station Index

CLIMATOLOGICAL DATA

Station	Temperature: Average Maximum	Average Minimum	Average	Departure From Long Term Means	Highest	Date	Lowest	Date	Degree Days	No. of Days Max 90° or Above	Max 32° or Below	Min 32° or Below	Min 0° or Below	Precipitation: Total	Departure From Long Term Means	Greatest Day	Date	Snow, Sleet Total	Max Depth on Ground	Date	No. of Days 10 or More	50 or More	1 00
REDDING FIRE STA 2	71.7M	47.8M	59.8M	0.0	84	21+	39	6	170	0	0	0	0	6.11	3.18	2.17	2	T	0		6	5	
ROCKLIN AM	70.4	41.7	56.1	- 2.8	82	22+	32	24	262	0	0	1	0	4.90	3.13	2.15	3	.0	0		6	3	
SACRAMENTO WB AP R	71.6	47.7	59.7	1.5	84	30+	42	25+	167	0	0	0	0	4.00	2.62	2.17	2	.0	0		4	2	
SACRAMENTO WB CITY R	71.6	47.7	59.7	0.5	85	30	39	24	171	0	0	0	0	4.41	2.98	2.23	2	.0	0		4	3	
SHASTA DAM AM	67.5	47.4	57.5		82	21	36	6	227	0	0	0	0	8.89		2.00	1	.0	0		6	6	
SIERRA CITY AM	58.9	33.1	46.0		74	21	27	24	563	0	0	13	0	8.25		3.54	3	46.1	38	3	5	4	
SIERRAVILLE RS AM	55.7	29.0	42.4	- 1.6	70	21+	19	24	672	0	0	24	0	3.00	1.40	2.01	3	23.5	24	3	3	2	
STONY GORGE RESERVOIR	69.6	41.8	55.7	- 1.0	82	30	31	23	270	0	0	2	0	2.14	.79	.72	2	.0	0		4	2	
STRAWBERRY VALLEY	59.2	34.8	47.0		72	30	29	24+	531	0	0	11	0	11.71		4.12	2	49.0	35	4	6	5	
TURNTABLE CREEK AM	65.7	46.7	56.2		78	13	34	6	258	0	0	0	0	8.84		2.33	1	.0	0		7	6	
TWIN LAKES	44.0	17.2	30.6	- 4.9	57	20+	3	8	1022	0	5	30	0	8.81	4.90	2.95	3	91.0	190	3	6	5	
UPPER LAKE RS	M	M	M		84	30	30	24		0	0		0	5.11	3.16	1.57	1	.0	0				
VACAVILLE	73.6	45.4	59.5	1.6	88	30	40	26+	173	0	0	0	0	5.24	3.50	2.72	2	.0	0		7	3	
VOLTA PH	66.1	42.5	54.3		78	21+	34	23	316	0	0	0	0	3.01	- .04	.97	1	.0	0		7	2	
WALNUT GROVE	71.0	46.5	58.8		83	30	38	24	185	0	0	0	0	4.57		1.90	2	.0	0		6	2	
WILLIAMS AM	71.1	45.2	58.2		89	13	39	7	209	0	0	0	0	2.38		.71	3	.0	0		5	2	
WILLOWS AM	72.1	44.5	58.3	- 1.2	83	23+	38	7+	200	0	0	0	0	2.74	1.60	.98	6	.0	0		6	3	
WINTERS AM	73.7	46.9	60.3		89	22	40	4	159	0	0	0	0	4.11		1.28	3	.0	0		6	3	
WOODLAND 1 WNW AM	72.3	45.4	58.9	- 1.8	87	22+	39	25	191	0	0	0	0	4.26	2.97	1.29	3	.0	0		4	4	
DIVISION			51.9											5.45									
NORTHEAST INTERIOR BASINS																							
BOCA AM	51.2	20.8	36.0	- 4.4	66	21+	10	8	861	0	1	30	0	3.40	2.17	2.38	3	34.5	44	3	4	2	
BRIDGEPORT	53.5	20.6	37.1		70	21	3	5	832	0	1	29	0	1.27		.90	3	17.0	12	3	3	1	
CEDARVILLE AM	53.6M	33.3M	43.5M	- 4.2	68	21+	23	24+	639	0	0	14	0	.60	- .34	.20	6	T	0		3	0	
DONNER MEMORIAL ST PK AM	51.6	21.7	36.7		65	22	12	23+	844	0	1	30	0	5.84		3.33	3	70.5	112	3	5	4	
DOYLE 5 SSE AM	58.3	31.9	45.1		73	21	19	24	589	0	0	16	0	1.58		1.07	3	3.2	3	3	3	1	
FORT BIDWELL	57.4	32.5	45.0	- 1.9	69	30	22	7	596	0	0	17	0	1.28	- .04	.28	17	4.0	0		6	0	
LAKE CITY AM	54.2	29.3	41.8	- 5.4	68	21+	18	7	690	0	0	20	0	1.47	- .13	.53	18	9.0	2	6+	4	1	
MONO LAKE	55.7	30.7	43.2		73	20	20	23	645	0	0	17	0	1.64		.89	3	18.0	16	6	3	1	
Ø SQUAW VALLEY LODGE	46.6M	21.1M	33.9M		61	20	11	23	926	0	2	30	0	5.27		3.92	3	72.0	130	4+	4	2	
SUSANVILLE AP	59.6M	29.3M	44.5M	- 3.3	75	20	19	24	615	0	0	23	0	.98	- .10	.54	2	4.0	3	3	2	1	
TAHOE AM	45.0	24.6	34.8	- 3.4	59	21	16	8+	900	0	3	29	0	6.36	4.29	3.67	3	75.5	120	3	6	4	
TRUCKEE RS AM	47.4	23.5	35.5	- 5.0	61	21	14	23	880	0	3	29	0	6.50	4.61	4.15	3	76.5	87	3	5	3	
WOODFORDS	55.9M	30.6M	43.3M	- 2.4	71	19	20	24+	646	0	0	18	0	2.55	1.62	1.36	3	46.0	24	3	3	2	
DIVISION			40.0											2.98									
CENTRAL COAST DRAINAGE																							
BEN LOMOND	68.7	40.9	54.8	0.2	82	20	33	24	298	0	0	0	0	10.70	7.38	4.90	2	.0	0		7	6	
BERKELEY R	66.1	48.4	57.3	2.0	81	12	42	23+	227	0	0	0	0	6.06	4.58	2.43	2	.0	0		7	4	
BURLINGAME	64.2	46.9	55.6		78	13	39	24	276	0	0	0	0	6.39		2.24	2	.0	0		6	5	
CROCKETT	69.2	49.1	59.2		79	21+	42	6+	177	0	0	0	0	5.14	3.85	1.60	2	.0	0		7	5	
GILROY AM	71.6	42.9	57.3		84	21+	34	25	225	0	0	0	0	7.07		3.65	3	.0	0		6	3	
HALF MOON BAY 2 NNW AM	62.4	47.5	55.0	2.3	77	12	38	23	294	0	0	0	0	5.83	3.96			.0	0				
HOLLISTER	70.9	43.1	57.0	- 0.3	84	20+	35	26+	235	0	0	0	0	3.78	2.77	1.73	3	.0	0		6	3	
KING CITY	73.1M	42.5M	57.8M	- 0.1	86	20	33	25+	209	0	0	0	0	4.14	3.50	1.53	6	.0	0		6	3	
LIVERMORE AM	70.5	44.4	57.5	0.6	84	22+	38	25+	221	0	0	0	0	3.74	2.71	1.80	3	.0	0		6	3	
LOS GATOS	72.1	45.1	58.6	2.1	85	20+	39	25	196	0	0	0	0	8.81	6.93	3.13	1	.0	0		6	5	
MARTINEZ FIRE STA AM	69.5	46.3	57.9		81	22+	40	24	207	0	0	0	0	6.14		2.03	3	.0	0		6	6	
MONTEREY	65.2	45.7	55.5		80	12	40	25+	278	0	0	0	0	4.71		1.40	1	.0	0		6	4	
MOUNT DIABLO NORTH GATE AM	65.3	43.9	54.6		80	20	35	6+	307	0	0	0	0	6.08		2.35	3	.0	0		6	5	
MOUNT HAMILTON	56.2	37.7	47.0	0.3	74	20	25	4	535	0	0	9	0	3.89	1.47	1.50	2	15.0	4	4+	4	3	
NACIMIENTO DAM	74.0M	42.1M	58.1M		88	20	33	24	203	0	0	0	0	5.10		1.68	3	.0	0		6	4	
NEWARK AM	65.5M	44.0M	54.8M		79	15	37	25+	297	0	0	0	0	3.23		1.05	3	.0	0				
OAKLAND	69.8	45.9	57.9	2.0	83	21+	40	24+	212	0	0	0	0	6.21	4.62	2.09	2	.0	0		7	5	
OAKLAND WB AP R	65.9	48.6	57.3	1.7	80	12	41	24	226	0	0	0	0	4.58	3.12	1.15	2	.0	0		6	5	
ORINDA BOWMAN	67.8	41.4	54.6		81	11	32	24	305	0	0	1	0	8.65		3.20	2	.0	0		7	5	
PALO ALTO CITY HALL	68.1	46.1	57.1		81	13	38	24	232	0	0	0	0	4.56		1.55	3	.0	0		6	4	
PASO ROBLES	74.2	42.0	58.1	1.0	88	20	34	25+	206	0	0	0	0	5.22	4.34	1.73	1	.0	0		6	4	
PASO ROBLES CAA AP	72.0	42.3	57.2		86	20	34	24	230	0	0	0	0	4.89		1.64	6	.0	0		6	3	
PINNACLES NM	71.4	39.3M	55.4M	- 0.7	86	20	30	25	281	0	0	2	0	5.54	4.32	2.17	3	.0	0		6	3	
PISMO BEACH	71.3	48.4	59.9		90	20	40	5	175	1	0	0	0	5.57		2.20	1	.0	0		6	4	
PT PIEDRAS BLANCAS	58.4	46.9	52.7	1.2	75	12	42	24	362	0	0	0	0	4.46	3.23	1.49	1	.0	0		6	3	
PORT CHICAGO NAVAL DEPOT AM	68.8	44.0	56.4		79	22+	35	24	254	0	0	0	0	5.31		1.82	3	.0	0		6	5	
PRIEST VALLEY	73.0M	35.4M	54.2M		84	20	26	24	317	0	0	6	0	7.10	5.72	2.83	3	.0	0			4	
REDWOOD CITY	70.7	45.5	58.1	1.0	82	21+	38	25	205	0	0	0	0	6.37	5.16	2.54	2	.0	0		6	5	
RICHMOND AM	67.9	49.6	58.8		83	13	43	24	192	0	0	0	0	5.54		1.73	1	.0	0		6	5	
RICHMOND FIELD STA AM	65.7M	49.3M	57.5M		85	13	43	6	223	0	0	0	0	6.10		1.74	1	.0	0		6	5	
SAINT MARYS COLLEGE	67.5	42.3	54.9		82	20	33	24	295	0	0	0	0	7.92		3.40	2	.0	0		6	5	
SAN FRANCISCO WB AP R	65.9	49.5	57.7	3.6	81	12	42	24	211	0	0	0	0	6.36	5.07	2.30	2	.0	0		7	6	
SAN FRANCISCO FOB R	63.8	50.4	57.1	1.4	79	11	43	5	235	0	0	0	0	5.47	3.98	2.04	2	.0	0		7	5	
SAN GREGORIO 3 SE	62.6	43.3	53.0		78	12	33	24	353	0	0	0	0	7.24		2.30	2	.0	0		6	5	
SAN JOSE R	68.9	47.7	58.3	0.7	83	12	41	25	201	0	0	0	0	3.68	2.63	1.04	2	.0	0		6	3	
SAN LUIS OBISPO POLY AM	70.4	48.8	59.6	2.9	89	21	40	5	191	0	0	0	0	6.51	5.02	1.87	3	.0	0		6	5	
SAN MATEO	67.2	46.5	56.9	- 0.9	83	12	37	8	238	0	0	0	0	6.38	4.92	2.44	2	.0	0		7	4	
SANTA CLARA UNIVERSITY	69.7	46.3	58.0	2.5	82	12	39	25	206	0	0	0	0	4.04	3.04	1.03	1	.0	0		5	4	
SANTA CRUZ	69.6	42.8	56.2	- 0.2	82	21+	36	25	254	0	0	0	0	5.75	3.89	1.46	2	.0	0		6	5	
WALNUT CREEK AM	69.3	44.1	56.7	- 1.3	83	21	36	24	244	0	0	0	0	6.44	5.23	2.60	3	.0	0		6	5	
WATSONVILLE WATERWORKS AM	67.2	44.9	56.1	0.2	82	13	38	25+	261	0	0	0	0	4.35	3.08	1.37	3	.0	0		6	3	
DIVISION			56.5											5.73									
SAN JOAQUIN DRAINAGE																							
ANTIOCH 1 E	70.8	45.3	58.1	- 2.6	81	21+	37	25+	206	0	0	0	0	4.32	3.53	1.48	2	.0	0		6	2	
ANTIOCH PUMP PLT 3 AM	70.9	45.9	58.4		84	21	36	25	201	0	0	0	0	3.97		1.47	3	.0	0		6	3	
ASH MTN AM	68.0	46.0	57.0	- 1.5	80	22	34	2	240	0	0	0	0	3.91	.99	1.24	3	T	0		8	3	
AUBERRY	65.9	39.8	52.9	- 2.4	77	15+	30	7	360	0	0	3	0	4.98	2.94	1.78	1	.0	0		6	4	
AVENAL 9 SSE AM	73.0	44.2	58.6		86	19	36	8+	189	0	0	0	0	1.78		.45	1	.0	0		4	0	
BAKERSFIELD WB AP R	73.7	49.0	61.4	- 1.6	86	13	41	24+	141	0	0	0	0	2.23	1.48	.87	1	.0	0		5	2	
BIG CREEK PH 1	55.0	37.7M	46.4M	- 2.8	70	20	24	5	559	0	0	10	0	6.31	3.33	2.70	3	40.5	15	4+	4	4	
BUTTONWILLOW AM	74.0	48.2	61.1	- 1.5	85	22+	38	5	142	0	0	0	0	1.69	1.26	.66	2	.0	0		4	1	
CALAVERAS BIG TREES AM	54.8	31.2	43.0	- 4.5	72	21	24	24	656	0	1	19	0	10.43	5.98	3.87	3	52.4	48	6	6	6	

Ø DATA FROM ALTERNATE LOCATION 1/2 MILE EAST OF OFFICIAL STATION AND AT SAME ELEVATION.

See Reference Notes Following Station Index

Station		Temperature: Average Maximum	Average Minimum	Average	Departure From Long Term Means	Highest	Date	Lowest	Date	Degree Days	No. of Days: Max 90° or Above	Max 32° or Below	Min 32° or Below	Min 0° or Below	Precipitation: Total	Departure From Long Term Means	Greatest Day	Date	Snow, Sleet: Total	Max Depth on Ground	Date	No. of Days: .10 or More	.50 or More	1.00 or More
AMP PARDEE	AM	69.0	45.2	57.1	- 1.4	79	22+	37	4+	232	0	0	0	0	5.27	3.56	2.48	3	.0	0		4	4	2
ATHAY BULL RUN RCH	AM	67.3	41.2	54.3		80	14	32	24	313	0	0	1	0	5.36		1.97	3	T	0		5	4	2
HERRY VALLEY DAM	AM	58.7	34.0	46.4		76	21+	24	5	555	0	0	12	0	9.07		2.93	3	47.6	38	6	7	6	4
OALINGA		73.0M	45.5M	59.3M	- 1.5	86	20	38	5	177	0	0	0	0	2.00	1.45	.70	3	.0	0		5	2	0
ORCORAN IRRIG DIST	AM	72.4	47.4	59.9		85	21	38	25+	167	0	0	0	0	2.66		.67	4	.0	0		6	2	0
ENAIR		72.0	45.1	58.6	- 0.2	84	20	37	25	194	0	0	0	0	4.04	3.08	1.54	1	.0	0		7	2	1
UDLEYS		62.1	32.3	47.2	- 2.5	76	21	22	24	523	0	0	15	0	7.99	4.99	2.43	3	11.0	4	1	6	5	3
LECTRA PH		70.8	42.3	56.6	- 1.7	83	21	34	24	251	0	0	0	0	6.62	4.20	2.22	3	.0	0		5	5	2
IVE POINTS 5 SSW		75.1	45.5	60.3		86	18	38	25+	155	0	0	0	0	1.39		.42	3+	.0	0		4	0	0
RESNO WB AP	R	71.6	46.6	59.1	- 2.4	94	20	36	24	183	0	0	0	0	2.71	1.75	.89	6	.0	0		4	3	0
RIANT GOVT CAMP	AM	71.6	42.7	57.2	- 2.7	84	14	30	24	232	0	0	2	0	3.06	1.84	.74	3	.0	0		6	4	0
IANT FOREST	AM	50.2	27.3	38.8	- 3.2	66	22	13	5	783	0	0	25	0	11.46	6.72	4.89	3	57.0	111	4	7	6	4
LENNVILLE		63.5M	34.6M	49.1M		74	21	26	25+	467	0	0		0	4.02		1.15	4	.0	0		7	4	2
RANT GROVE	AM	49.2	26.8	38.0	- 1.9	67	22	11	5	801	0	1	23	0	10.63	6.80	4.02	3	72.0	127	5+	6	5	4
ANFORD		74.1	45.9	60.0	- 0.9	85	20	37	25	159	0	0	0	0	2.04	1.38	.66	6	.0	0		4	2	0
ETCH HETCHY	AM	62.0	36.2	49.1	- 1.1	80	21	28	5	470	0	0	10	0	6.16	3.00	1.70	3	23.5	16	4	7	5	2
UNTINGTON LAKE		46.2	24.1	35.2	- 2.2	61	20+	12	5	886	0	3	28	0	6.83	4.13	2.97	3	77.0	130	6	4	4	2
ORIA		65.3	41.6	53.5	- 3.4	80	20+	30	6+	341	0	0	3	0	5.23	4.03	2.05	3	.0	0		5	3	2
ERN RIVER PH 1		73.9	52.2	63.1	- 0.9	85	21+	41	7	123	0	0	0	0	2.62	1.36	.89	1	.0	0		5	3	0
ERN RIVER PH 3		70.8	41.5	56.2		86	20+	33	25+	264	0	0	0	0	4.21		1.32	3	7.0	0		5	4	2
ETTLEMAN CITY 1 SSW	AM	73.6	48.4	61.0		85	22+	39	5	151	0	0	0	0	1.81		.47	1	.0	0		5	0	0
ETTLEMAN STA		74.7	50.8	62.8	1.1	86	20	40	2	123	0	0	0	0	1.99	1.46	.61	4	.0	0		5	1	0
E GRAND		72.6	44.1	58.4	0.2	85	14	34	25	198	0	0	0	0	3.06	2.13	1.18	3	.0	0		4	3	2
EMON COVE		75.4	47.7	61.6	- 0.2	87	20	37	24	133	0	0	0	0	2.60	1.16	1.28	1	.0	0		4	2	1
INDSAY		74.3	45.2	59.8	- 1.3	86	21+	35	24	170	0	0	0	0	2.67	1.66	1.26	1	.0	0		5	2	1
ODI		71.1	44.3	57.7	- 0.3	83	30+	35	24	217	0	0	0	0	4.78	3.56	1.52	2	.0	0		6	4	2
OS BANOS		75.1	46.0	60.6	- 1.2	87	21+	37	25+	143	0	0	0	0	1.90	1.24	.63	1	.0	0		6	2	0
ADERA	AM	74.2	46.1	60.2	1.7	88	21	37	24	165	0	0	0	0	2.87	2.01	.96	1	.0	0		5	3	0
ARICOPA		74.4	50.8	62.6	- 1.0	87	20	41	6	123	0	0	0	0	2.01	1.42	.75	6	.0	0		4	2	0
ERCED FIRE STA 2		73.5	45.4	59.5	0.0	83	22+	38	24+	171	0	0	0	0	3.65	2.65	1.51	3	.0	0		5	3	1
IDDLEWATER		72.7	46.5	59.6	- 2.0	85	20	35	4	175	0	0	0	0	1.64	1.25	.45	7	.0	0			0	0
ODESTO		73.4	46.8	60.1	1.0	85	20	39	25	160	0	0	0	0	4.89	3.99	2.01	2	.0	0		6	2	2
EWMAN		75.3M	46.3M	60.8M	- 0.4	88	16	38	25	142	0	0	0	0	2.97	2.26	.91	3	.0	0			3	0
ORTH FORK RS	AM	62.9M	38.7M	50.8M	- 2.1	77	22+	29	5	420	0	0	4	0	7.37	4.71	3.00	3	.0	0		7	5	2
AKDALE WOODWARD DAM	AM	68.8	43.8	56.3	- 1.1	80	21	33	25	255	0	0	0	0	8.60	7.41	5.72	3	.0	0		7	3	2
RANGE COVE	AM	72.2	44.8	58.5	- 1.7	85	22+	34	24	201	0	0	0	0	2.87	1.63	.77	3	.0	0		6	2	0
ANOCHE JUNCTION		74.3	44.7	59.5	- 2.2	88	20	37	26+	178	0	0	0	0	1.25	.53	.35	1	.0	0		5	0	0
ORTERVILLE	AM	74.0	47.0	60.5	- 1.2	87	21	36	24	161	0	0	0	0	2.84	1.88	1.09	2	.0	0		5	3	1
OSEY 3 E		56.1	31.5	43.8		69	20	20	5	625	0	0	15	0	5.78		1.92	4	33.0	17	7+	6	4	3
ALT SPRINGS PH		63.1	39.5	51.3		78	21+	30	8+	406	0	0	9	0	8.56	4.76	3.02	3	59.0	16	4	6	5	3
ONORA	AM	67.4	41.0	54.2	- 2.7	82	21	33	24	316	0	0	0	0	5.99	3.43	1.92	3	.2	T	1	6	5	3
O ENTRANCE YOSEMITE NP		56.2	30.4	43.3		72	20	21	5	644	0	0	21	0	12.30		5.70	3	64.0	45	4	7	5	4
TOCKTON CAA AP		71.8	46.6	59.2		83	13	37	24	177	0	0	0	0	3.55		1.22	2	.0	0		6	3	1
TOCKTON FIRE STA 4	AM	70.5	45.1	57.8	- 1.1	81	22+	36	2	213	0	0	0	0	4.64	3.60	2.24	3	.0	0		6	2	2
TOCKTON MOWRY BRIDGE		73.6	47.0	60.3		85	20+	38	24	149	0	0	0	0	3.14		.96	1	.0	0		6	3	0
EHACHAPI		60.1	37.9	49.0	- 1.6	71	14	30	5+	475	0	0	6	0	2.09	1.04	.61	7	6.5	3	1	6	2	0
EJON RANCHO		71.4	47.3	59.4	- 1.3	83	21+	37	1	186	0	0	0	0	2.09	.68	.77	1	.0	0		4	2	0
HREE RIV EDISON PH 2		71.5	43.8	57.7	- 1.5	82	22+	35	24+	221	0	0	0	0	4.02	1.94	1.67	1	.0	0		4	2	2
IGER CREEK PH		66.3	38.2	52.3	- 1.1	80	19	31	24+	375	0	0	2	0	9.28	5.71	3.05	3	10.5	2	1	6	5	5
RACY CARBONA	AM	71.6	45.4	58.5		84	21	37	25+	196	0	0	0	0	2.21	1.38	1.20	3	.0	0		6	1	1
RACY PUMPING PLANT		71.6	47.0	59.3		84	20	36	6	175	0	0	0	0	3.03		.99	2	.0	0		6	3	0
ISALIA	AM	74.1	48.3	61.2	0.7	86	22+	39	2	141	0	0	0	0	2.34	1.40	.66	2	.0	0		6	1	0
ASCO	AM	74.0	49.0	61.5	0.9	86	14+	40	5	135	0	0	0	0	2.40	1.75	.95	2	.0	0		5	2	0
OSEMITE NP		62.3	35.7	49.0	- 2.2	78	20	26	5	470	0	0	12	0	7.45	4.57	2.87	3	27.5	13	4	6	4	3
DIVISION				55.6											4.47									
SOUTH COAST DRAINAGE																								
LPINE 1 W		74.1	44.2	59.2		95	20	32	25+	195	3	0	2	0	4.27		1.76	7	.0	0		5	3	2
VALON PLEASURE PIER	AM	68.6	49.0	58.8	0.2	83	15	42	5	182	0	0	0	0	2.77	1.90	1.02	7	.0	0		6	2	1
ARRETT DAM	AM	71.8	41.9	56.9	- 1.0	95	21	32	5	254	3	0	1	0	5.03	3.24	1.62	4	.0	0		6	4	2
EAUMONT PUMPING PLANT	AM	66.8	M	M		90	21				1	0		0	6.38	4.15	2.70	2	.0	0		7	5	2
IG BEAR LAKE DAM		46.8	25.7	36.3	- 5.1	69	21	11	5	853	0	6	24	0	11.73	8.70	3.16	2	68.0	86	7	8	5	5
ONITA		74.1	49.5	61.8	2.3	89	15	40	5	115	0	0	0	0	2.31	1.40	.86	7	.0	0		5	2	0
URBANK WB AP	R	75.0	51.9	63.5	3.0	100	20	42	5+	118	3	0	0	0	3.62	2.41	1.34	1	.0	0		5	3	1
ABRILLO NM		67.6	53.0	60.3		80	20	45	5	150	0	0	0	0	1.70		.69	1	.0	0		5	1	0
ACHUMA DAM	AM	72.5	44.5	58.5		96	21	35	24	214	2	0	0	0	7.89		2.09	3	.0	0		6	5	5
AMPO		69.5	36.8	53.2		92	20	27	25+	355	2	0	8	0	4.90	3.33	1.28	3	.0	0		5	5	3
ANOGA PARK PIERCE COL		77.0	45.7	61.4		99	20	36	5	154	5	0	0	0	4.18		1.54	3	.0	0		5	4	2
HULA VISTA	AM	67.8M	52.2M	60.0M	2.3	82	16	43	5	158	0	0	0	0	2.36	1.50	.71	4	.0	0		4	2	0
LAREMONT POMONA COLLEGE		73.2	47.0	60.1	1.8	95	20	37	2	176	3	0	0	0	5.87	4.49	2.35	1	.0	0		5	3	3
ORONA		75.6	47.5	61.6	1.4	95	20	37	8	140	3	0	0	0	4.42	3.44	1.37	1	.0	0		5	4	3
ULVER CITY		73.1	51.1	62.1	2.8	87	15	43	8+	122	0	0	0	0	3.28	2.40	1.03	1	.0	0		6	4	1
UYAMACA	AM	60.5	37.7	49.1	0.7	83	22	26	5	475	0	0	7	0	9.59	6.36	3.28	4	7.0			7	5	3
L CAJON 2 E		74.2	46.0	60.1	0.7	93	21	38	6+	169	4	0	0	0	3.32	2.23	1.13	3	.0	0		6	3	1
L CAPITAN DAM	AM	75.5	49.7	62.6	1.4	95	21	41	5	124	3	0	0	0	3.53	1.91	1.30	4	.0	0		5	4	1
LSINORE		74.7	45.5	60.1	- 0.1	97	20	36	8	175	4	0	0	0	4.27	3.52	1.19	1	.0	0		6	4	2
SCONDIDO		74.7	46.5	60.6	1.6	93	20	37	6	153	3	0	0	0	3.96	2.63	1.15	1	.0	0		6	3	2
SCONDIDO CHURCH RCH		76.6	46.6	61.6	3.1	97	20	36	5	138	3	0	0	0	4.37	2.94	1.23	1	.0	0		6	3	2
ONTANA KAISER		74.3	50.5	62.4	3.5	94	21	41	8+	134	2	0	0	0	3.37	1.63	1.35	1	.0	0				
ENSHAW DAM	AM	67.0	38.2	52.6		89	22	30	5	366	0	0	3	0	8.35		2.68	2	.0	0		7	5	3
YLLWILD RS		61.5M	28.8M	45.2M	- 3.0	84	21	14	5	573	0	0	21	0	6.93	5.37	2.00	3	28.0	15	7			
ULIAN WYNOLA		65.0	36.9	51.0		93	20	26	25+	423	1	0	8	0	7.44		2.23	3	.0	0		6	5	3
AGUNA BEACH		71.1	48.8	60.0	0.4	84	20+	39	6	155	0	0	0	0	4.41	3.59	1.98	7	.0	0		6	2	2
A MESA		72.7	51.3M	62.0M	1.9	92	20	40	5	134	1	0	0	0	3.33	2.43	.95	3	.0	0		7	3	0
OMPOC SEWAGE PLANT		68.5	45.5	57.0		90	20	34	24	241	1	0	0	0	4.72		1.50	1	.0	0		6	4	2
ONG BEACH		73.1	49.9M	61.5M	1.3	91	20	40	6	139	2	0	0	0	3.27	2.40	1.05	1	.0	0		4	4	1
ONG BEACH CAA AP		73.7	51.9	62.8		90	20+	43	6	114	2	0	0	0	3.32		1.23	1	.0	0		5	3	1
OS ANGELES WB AP	R	73.4	55.7	64.6	5.4	87	11	47	7+	70	0	0	0	0	2.04	1.08	.67	6+	.0	0		4	2	0
OS ANGELES WB CITY	R	75.1	55.6	65.4	3.9	96	20	46	7+	82	3	0	0	0	3.09	1.92	1.01	1	.0	0		5	3	1
ILL CREEK 2		68.7	46.2	57.5	- 1.1	92	20	33	4	265	2	0	0	0	5.41	3.06	1.45	1	.0	0		6	4	4
T WILSON FC 338B	//	58.0	39.7	48.9	- 1.0	82	21	22	4	488	0	1	9	0	7.81	5.23	3.04	1	21.0	12	7	5	3	3
EWPORT BEACH HARBOR		67.8	54.0	60.9	2.1	80	20	44	7	129	0	0	0	0	4.43	3.47	2.47	7	.0	0		4	4	1
ORTH HOLLYWOOD		75.9	49.3M	62.6M	3.3	100	20	40	6	133	4	0	0	0	3.78	2.85	1.35	1	.0	0		4	4	2
CEANSIDE PENDLETON		67.4	51.0	59.2		80	21	42	10+	171	0	0	0	0	2.87		1.27	7	.0	0		5	2	1
JAI		77.3	44.7	61.0	3.2	100	20	34	2	162	4	0	0	0	9.01	7.70	3.36	1	.0	0		5	4	4

See Reference Notes Following Station Index

Station		Temperature: Average Maximum	Average Minimum	Average	Departure From Long Term Means	Highest	Date	Lowest	Date	Degree Days	No. of Days Max 90° or Above	Max 32° or Below	Min 32° or Below	Min 0° or Below	Precipitation: Total	Departure From Long Term Means	Greatest Day	Date	Snow, Sleet Total	Max Depth on Ground	Date	No. of Days .10 or More	.50 or More	1.00 or More
OPIDS CAMP FC 57 BE		M	32.8M	M				28	12+		0	0	13	0	13.28	9.67	5.87	1	16.5			6	4	3
OXNARD		72.7	49.9M	61.3M	4.3	90	20			150	1	0	0	0	4.04	2.98	1.16	7	.0	0		6	4	1
PALOMAR MTN OBSY	R	59.3	40.3	49.8		80	22+	26	4	461	0	0	8	0	7.67		3.13	1	14.0	12	7	6	3	2
PASADENA		75.0	50.5	62.[illegible]	3.4	96	20	41	7+	135	3	0	0	0	5.62	4.32	2.43	1	.0	0		5	4	3
POINT ARGUELLO LIGHT STA		M	M	M								0		0	3.82		1.53	6	.0	0		5	4	2
POMONA		74.9	45.8	60.4	1.5	97	20	35	8	164	3	0	0	0	5.73	4.17	2.08	1	.0	0		5	3	3
RAMONA SPAULDING		73.6	41.6	57.6		96	20	29	25	231	3	0	3	0	4.51		1.36	1	.0	0		6	3	3
REDLANDS		75.3	47.9	61.6	1.9	101	20	37	5	150	3	0	0	0	3.30	2.12	.90	3	.0	0		7	3	0
RIVERSIDE FIRE STA 3		75.5	46.9	61.2	0.9	97	20	38	8	148	3	0	0	0	2.89	2.04	1.00	1	.0	0		6	2	1
RIVERSIDE CITRUS E S	R AM	74.5	47.3	60.9		99	21	37	5	166	3	0	0	0	3.19		1.12	2	.0	0		5	3	1
SAN ANTONIO CN MOUTH		68.1	47.9	58.0	- 1.2	91	20	35	2	245	1	0	0	0	8.84	6.33	3.40	1	.0	0		6	3	3
SAN BERNARDINO CO HOSP		75.3	48.3	61.8	1.7	99	20	37	5	139	3	0	0	0	3.88	2.44	1.50	1	.0	0		6	3	2
SANDBERG WB	//R	55.8	40.2	48.0	- 2.5	73	20	28	4	501	0	0	7	0	3.75	3.01	.98	1	13.6	7	7+	6	3	0
SAN DIEGO WB AP	R	71.9	55.6	63.8	3.3	86	20	47	6+	79	0	0	0	0	1.65	.82	.77	1	.0	0		5	1	0
SAN FERNANDO		75.8	50.6	63.2	3.0	98	20	36	5	149	3	0	0	0	4.51	3.33	1.60	1	.0	0		5	4	2
SAN GABRIEL FIRE DEPT		76.7	49.9	63.3	2.4	98	20	40	8+	116	4	0	0	0	4.27	2.92	1.59	1	.0	0		6	4	1
SAN JACINTO		73.7	42.6	58.2	- 1.2	97	20	34	8+	224	3	0	0	0	4.15	2.96	1.54	1	.0	0		6	3	2
SAN MARCOS RANCH	AM	72.5	40.3	56.4		97	21	27	23	263	2	0	3	0	8.79		2.78	3	.0	0		6	5	4
SAN PEDRO		71.2	55.1	63.2	4.2	85	21	47	8+	106	0	0	0	0	3.23	2.48	1.05	1	.0	0		6	3	1
SANTA ANA FIRE STA		74.7	51.2	63.0	3.0	91	20+	40	4	117	4	0	0	0	4.86	3.92	1.50	7	.0	0		6	4	2
SANTA ANA RIVER PH 1		68.7	44.8	56.8	- 0.4	94	21	33	5	275	2	0	0	0	5.98	3.42	1.71	1	.0	0		6	4	3
SANTA BARBARA		75.2	51.0	63.1	5.0	94	21+	41	5	109	2	0	0	0	5.43	4.28	2.04	1	.0	0		5	4	3
SANTA BARBARA CAA AP		72.3	49.7	61.0	3.2	94	20	40	5	157	1	0	0	0	4.20	3.48	1.48	6	.0	0		6	3	2
SANTA MARIA	AM	71.6	44.5	58.1	2.1	94	21	35	23	211	1	0	0	0	5.04	4.02	1.12	1	.0	0		6	6	1
SANTA MARIA WB AP	R	68.2	45.1	56.7	0.9	90	20	35	24	253	1	0	0	0	4.24	3.04	1.30	6	.0	0		6	3	2
SANTA MONICA PIER		69.4M	54.2	61.8M	2.0	84	21	43	7+	106	0	0	0	0	2.12	1.44	.71	7	.0	0		5	2	0
SANTA PAULA	AM	77.0M	47.3M	62.2M		102	21	38	2	149	3	0	0	0	5.48	4.86	2.10	3	.0	0				
SIERRA MADRE 1 N		74.6M	44.2M	59.4M	- 0.8	96	20	38	8+	183	3	0	0	0	5.86	3.85	1.97	1	.0	0		4	4	3
SUNLAND		75.8	48.6	62.2		103	19	36	7	172	4	0	0	0	4.71		1.99	1	.0	0		5	4	2
TORRANCE		74.6	51.1	62.9	4.2	90	20+	43	8	105	2	0	0	0	2.88	2.13	.90	1	.0	0		6	3	0
TUSTIN IRVINE RANCH		75.9	47.9	61.9	1.9	94	20	38	8	135	4	0	0	0	4.82	3.87	1.73	6	.0	0		6	5	1
U C L A		72.0	54.8	63.4	3.7	94	20	42	4	124	1	0	0	0	3.02	1.88	1.27	7	.0	0		3	3	1
UPLAND		70.5	49.7	60.1	2.4	94	20	37	4	200	3	0	0	0	6.81	5.44	2.75	1	.0	0		6	4	3
VISTA		73.2	47.5	60.4		88	20	39	5	155	0	0	0	0	5.06		1.64	7	.0	0		6	3	3
WARNER SPRINGS		68.7	36.1	52.4	- 1.6	90	20	25	25+	375	1	0	8	0	4.45	3.24	1.32	7	.0	0		5	4	2
YORBA LINDA		77.4	48.1	62.8	2.8	96	20	38	6	113	4	0	0	0	5.21	4.09	1.64	1	.0	0		5	4	3
DIVISION				59.2											4.87									
SOUTHEAST DESERT BASINS																								
BACKUS RANCH		70.3	45.7	58.0	- 1.0	87	20+	31	4	236	0	0	1	0	2.26	1.98	.94	1	.0	0		4	2	0
BAKER 9 NNW	AM	80.4	52.9	66.7		99	21	39	5	87	8	0	0	0	.51		.26	2	.0	0		2	0	0
BARSTOW		76.5	46.6	61.6	- 0.6	93	27+	35	5	160	4	0	0	0	.86	.69	.47	1	.0	0		3	0	0
BEAUMONT 1 E		68.2	42.1	55.2	- 0.4	92	20	31	6	303	1	0	2	0	5.97	4.25	2.21	1	.0	0		6	5	3
BISHOP WB AP	R	68.7	35.6	52.2	- 2.5	88	20	23	2	377	0	0	9	0	1.30	1.05	1.10	3	1.0	1	3	2	1	1
BISHOP UNION CARBIDE	AM	50.2M	24.6M	37.4M		65	22	10	24+	820	0		24	0	2.17				22.0	27	7			0
BLYTHE		87.1	54.3	70.7	1.2	106	21	42	5	36	13	0	0	0	.41	.30	.27	2	.0	0		2	0	0
BLYTHE CAA AP		85.5	57.5	71.5		103	21	45	5+	38	10	0	0	0	.25	.20	.22	1	.0	0		1	0	0
BORREGO SPRGS 3 NNE	AM	82.8	51.2	67.0		102	22+	37	5	76	9	0	0	0	.45		.18	8	.0	0		2	0	0
BRAWLEY 2 SW	AM	84.7	51.7	68.2	- 2.1	104	22	38	5	60	9	0	0	0	.40	.29	.31	2	.0	0		1	0	0
CANTIL		74.9	47.6	61.3		93	20	33	5	170	3	0	0	0	1.13		.50	1	.0	0		4	1	0
COW CREEK		89.1	62.1	75.6	- 1.6	105	20	45	[illegible]	20	17	0	0	0	.19	- .01	.10	3	.0	0		1	0	0
DAGGETT CAA AP		77.5	48.5	63.0		95	20	37	5	133	4	0	0	0	1.25	.96	.58	1	.0	0		4	1	0
DEEP SPRINGS SCHOOL		64.4M	33.2M	48.8M		83	20	18	23	480	0	0	16	0	1.33		.73	1		0		2	2	0
EAGLE MTN	AM	81.1	60.0	70.6	- 1.8	100	21	45	4	51	6	0	0	0	.30	.22	.20	2	.0	0		2	0	0
EL CENTRO 2 SSW		85.8	51.1	68.5	- 2.5	104	21+	39	5	50	14	0	0	0	.60	.53	.39	1	.0	0		2	0	0
FAIRMONT	AM	63.1	44.7	53.9	- 2.4	81	21	31	7	334	0	0	3	0	6.10	5.21	2.17	3	T	0		5	4	4
GREENLAND RANCH		88.5	61.8	75.2	- 0.5	103	22+	44	[illegible]	20	15	0	0	0	.30	.19	.13	3	.0	0		2	0	0
HAIWEE	AM	66.1	43.8	55.0	- 3.6	84	21	32	5+	314	0	0	2	0	1.39	.96	.64	7	1.0	1	7	4	1	0
HAYFIELD PUMP PLANT	AM	81.5	54.2	67.9	- 0.7	101	21	40	5	75	7	0	0	0	.38	.24	.31	2	.0	0		1	0	0
IMPERIAL		85.7	55.1	70.4	- 0.4	102	21+	42	5	37	10	0	0	0	.61	.46	.32	1	.0	0		2	0	0
INDEPENDENCE	AM	71.1M	40.2M	55.7M	- 1.0	90	21	27	5+	277	1	0	4	0	.95	.74	.45	30				3	0	0
INDIO US DATE GARDEN	AM	86.8	57.5	72.2	0.0	109	22+	41	2	48	14	0	0	0	.49	.39	.39	2	.0	0		1	0	0
INYOKERN		75.5	44.2	59.9		97	16	32	5	197	4	0	1	0	.74		.34	3	.0	0		3	0	0
IRON MTN	AM	83.0	58.4	70.7	- 1.5	100	22+	40	3+	45	8	0	0	0	.17	.08	.15	2	.0	0		1	0	0
LAKE ARROWHEAD		58.4	34.5	46.5	- 2.0	80	21	24	5	547	0	0	12	0	9.08	5.16	3.58	3	19.0	11	7	6	3	3
LANCASTER		71.2	41.6	56.4		86	21+	34	7+	263	0	0	0	0	2.05		.77	3	.0	0		4	2	0
LLANO SHAWNEE HILLS RCH		68.2	42.2	55.2	- 1.3	87	20	30	2	302	0	0	6	0	2.04	1.50	.90	1	T	0		4	2	0
LUCERNE VALLEY 2 W		72.[illegible]	38.8	55.8		90	20	20	8+	284	1	0	8	0	1.77		.75	1	.0	0			2	0
MECCA 3 SE	AM	85.2	55.0	70.1	- 0.6	104	21	41	5	49	12	0	0	0	.26	.12	.14	2	.0	0			0	0
MITCHELL CAVERNS		64.9	48.1	56.5		83	21	30	4	279	0	0	1	0	1.82		.78	2	T	0		5	1	0
MOUNTAIN PASS		65.2	39.0	52.1		81	21	26	5	381	0	0	4	0	1.87		.90	3	T	T	2	3	2	0
NEEDLES CAA AP		82.1	54.8	68.5	- 2.3	99	21+	42	5	61	9	0	0	0	.26	.07	.20	1	.0	0		1	0	0
PALMDALE		72.5	41.2	56.9	- 1.7	91	20	33	7+	249	1	0	0	0	2.26	1.80	.88	1	.0	0		4	2	0
PALMDALE CAA AP		70.8	40.2	55.5		89	20	30	8	286	0	0	2	0	1.79		.49	3+	T	0		5	0	0
PALM SPRINGS		86.2	50.7	68.5	- 1.8	107	21	39	6+	67	10	0	0	0	1.41	1.20	.52	3	.0	0		4	1	0
PARKER RESERVOIR	AM	82.5	59.4	71.0	- 1.8	101	22	47	5+	45	8	0	0	0	.61	.37	.40	2	.0	0		2	0	0
RANDSBURG		69.0	44.0	56.5	- 3.6	87	20	31	7+	266	0	0	5	0	2.04	1.63	.89	1		0		4	2	0
SQUIRREL INN 2		54.9	37.6	46.3	- 0.9	75	21+	23	5	556	0	0	10	0	9.19	5.63	3.05	1	31.0			8	3	3
TABLE MOUNTAIN		50.8	33.0	41.9	- 2.1	70	21	16	4	687	0	5	12	0	5.92	4.73	1.95	1	45.0	48	7	6	4	3
THERMAL CAA AP		86.2	57.0	71.6		106	21+	45	8+	43	11	0	0	0	.41		.21	7	.0	0		2	0	0
TRONA	AM	76.4	49.8	63.1	- 1.9	94	21	38	4+	140	5	0	0	0	.90	.67	.44	2	.0	0		3	0	0
TWENTYNINE PALMS		80.5	49.8	65.2	- 0.3	99	20	35	5	103	7	0	0	0	.57	.46			.0	0				0
VALYERMO RS		68.2	35.2	51.7	- 3.2	85	20	26	5	393	0	0	10	0	3.02	2.31	1.43	1	.0	0		4	2	1
VICTORVILLE PUMP PLANT	AM	70.4	40.4	55.4	- 2.7	90	21	30	5	291	1	0	1	0	1.29	.89	.53	2	.0	0		3	1	0
WHITE MOUNTAIN 1	AM	37.4	11.1	24.3		52	22+	-10	5	1217	0	10	29	5	2.28		.71	3	27.5	62	9+	6	2	0
WHITE MOUNTAIN 2	AM	32.4	12.2	22.3		46	20	- 2	5	1275	0	15	30	2	1.29		.28	4	14.0	54	8	4	0	0
DIVISION				59.3											1.76									

See Reference Notes Following Station Index

Day of month

Station	Total	1	2	3	4	5	6	7	8	9	10	11	12	13	14	15	16	17	18	19	20	21	22	23	24	25	26	27	28	29	30	31
ACTON ESCONDIDO FC261BE	3.55	1.48	.13	.99	.05		.42	.48																								
ADIN RS	.61	.02		.43	.02	.14																										
ALDERPOINT	6.44	1.34	2.08	1.17	.72	.10	.66	.02	T									.02	.30					.03								
ALISO CN FC 446	6.71	2.58	.23	1.78	.22		.80	1.10																								
ALPINE 1 W	4.27	.40	.52	1.24	.35			1.76																							T	
ALTADENA	5.53	2.10	.03	1.58	.06		.53	1.23																								
ALTURAS RS	.47	.04		.25	.01			.04											.12					.01	T							
ANGIOLA	2.36	.86	T	.43	.27		.58	.22																								
ANGWIN PAC UNION COL	6.19	1.47	2.35	.45	.59	.59	.61	.13																								
ANTIOCH 1 E	4.32	1.13	1.48	.42	.47	.09	.32	.41																								
ANTIOCH PUMP PLT 3	3.97	.81	.25	1.47	.45	.02	.62	.35																								
ARROYO SECO RS FC 508 C	5.36	2.12	.03	1.57			*	1.64																								
ASH MTN	3.91	.43	.81	1.24	.69	.17	.16	.28	.13																							
ASSOC OIL ANAHEIM 1	4.58	.69	.78	.85	.30			1.39	.55															.02								
UBERRY	4.98	1.78		.75	1.00	.85	.35		.25																						-	
UBURN	7.22	1.86	.69	2.50	.58	.16	.87	.56											T													
VALON PLEASURE PIER	2.77	.04	.65	.46	.34	.10		1.02	.16																							
VENAL 9 SSE	1.78	.45	.09	.41	.01	.08	.40	.28	.06																							
ZUSA FC 143	5.20	1.58	.19	1.64	.17		.29	1.33																								
ACKUS RANCH	2.26	.94	.01	.79			.19	.27																							.06	
AKER 9 NNW	.51		.26		.22	T		.03																								
AKERSFIELD WB AP R	2.23	.87		.37	.16		.71	.01	T																						.11	
ALCH PH	5.99	2.16	.15	2.39	.13	.05	.81	.12	.18																						T	
ARNESON PARK	4.44	.82	.82	1.05	.23			1.52																								
ARRETT DAM	5.03		1.45	.22	1.62	.26		.63	.85																							
ARSTOW	.86	.47		.22				.17																								
EAUMONT	5.74	.94	1.96	.64	.85	.10		.98	.25																						.02	
EAUMONT PUMPING PLANT	6.38	.70	2.70	.60	.96	.17		1.07	.10															.08							T	
EAUMONT 1 E	5.97	2.21	.58	1.31	.57		.30	1.00																								
EL AIR FC 10	3.25	1.00		.86	.04		.62	.73																								
EN LOMOND	10.70	2.25	4.90	1.12	.80	.15	.82	.66																								
ENSONS FERRY	4.30	.94	.36	1.66	.52	.03	.62	.17																								
ERKELEY R	6.06	1.61	2.43	.61	.27	.65	.29	.20																								
ERRYESSA LAKE	4.24	.77	1.93	.68	.21	.10	.50	.05																						T		
IG BAR RS	3.25	.62	.85	.37	.44	.03	.48											T	.45					.01	T							
IG BEAR LAKE DAM	11.73	1.43	3.16	2.34	2.57	.22	1.45	.26																							.30	
IG CREEK PH 1	6.31	2.24	.07	2.70	.60	T	.70	T	T																					T	T	
IG DALTON DAM FC 223 BE	8.79	3.54	.19	2.38	.12		.56	2.00																								
IG PINES PARK FC 83	7.16	2.77	.04	2.67	.03		.49	1.08															T								.08	
IG SUR STATE PARK	9.98	2.69	.96	2.94	.67	.17	1.34	1.21																								
IG TUJUNGA DAM FC 46 DE	8.79	3.60	.19	3.15	.16		.60	1.09																								
SHOP WB AP R	1.30	.14		1.10			T	T																						.06		
SHOP UNION CARBIDE	2.17	*	.57	*	*	*	*	.95																							.65	
ACK MTN 2 S	9.26	2.05	3.35	1.46	.62	.22	1.49	.07																								
UE CANYON WB AP //R	9.47	2.32	3.54	1.75	.90	.24	.66											.02					.02	T					T	.02		
UE LAKE REDWOOD CR	5.56	.41	1.00	1.49	.70	.36	.45			.03									.90		T		.17	.03			.02					
YTHE	.41	T	.27	T				.14																								
YTHE CAA AP	.25	.22		T			T	.03																								
CA	3.40	.50	.11	2.38	.25	.05	.06	.04							T																	
NITA	2.31	.43	.19	.61	.16		T	.86	.06																.01					T		
RREGO DESERT PARK	1.41	T	.39	.58	T			.22	.22																							
RREGO SPRGS 3 NNE	.45	.10			.08	T	T	.09	.18																							
ULEVARD	4.17	.02	1.50	.15	1.10	.16		.66	.58																							
UQUET CANYON	7.00	2.98	.51	1.83			.75	.44																							.49	
WMAN DAM	V13.58	*	*	*	*	4.58	*	.49																								
ADLEY	4.00	.84	.31	1.16	.32	.03	.72	.62																								
AWLEY 2 SW	.40		.31					.02	.07																							
EA DAM	3.64	.51	.82	.57	.37			1.05	.30															.02								
IDGEPORT	1.27	.18	T	.90			.18																							.01		
IDGEVILLE 4 NNW	7.40	1.44	*	2.98	*	1.84	.14											*	.81				.08	.11								
OOKS FARNHAM RCH	3.17	.95	.80	.77	.16	*	.49																									
USH CREEK RS	9.42	2.95	1.72	2.59	.71	.44	.85	.14											.02													
LLARDS BAR PH	10.54	2.65	2.88	2.35	.94	.40	1.11	.01										.07												.13		
RBANK FIRE DEP FC 226B	4.24	1.53	T	1.26	.08		.67	.70	T																							
RBANK WB AP R	3.62	1.34	.13	.94	.09		.69	.43																								
RLINGAME	6.39	1.71	2.24	.61	.52	.02	1.04	.25																								
RNEY	2.16	.63	.27	.75	.05	.02	.08	.11										.02	.16					T						.07		
RTON RANCH	7.62	1.71	.64	3.17	.57	.11	1.10	.32																								
TTONWILLOW	1.69	.02	.66	.18	.03	.02	.42	.32	.04																							
BAZON	5.85	1.70	.45	1.71	.55		.34	1.10																								
BRILLO NM	1.70	.69	.03	.25	.14		.15	.44																								
CHUMA DAM	7.89	1.87	1.03	2.09	.40		1.48	1.01	.01																							
LAVERAS BIG TREES	10.43	2.33	1.18	3.87	1.27	.55	1.23	T																							T	
LEXICO 2 NE	.25	.20						.05																								
LISTOGA	7.42	1.85	1.57	2.03	.69	.11	*	1.17																								
LAHAN RS	1.73	.67	.48	.04	.04	.07	.31											.10	T				.02									
MP BALDY FC 85 F	11.50	1.78	3.29	4.44	.46			1.23	.30																							
MPO	4.90	1.02	.87	1.28	.58			1.15	T																							
MP PARDEE	5.27	1.31	.07	2.48	.59	.04	.76	.02																								
MP SAN LUIS OBISPO	6.85	2.17	.48	1.66	.39	T	1.20	.95																								
MPTONVILLE RS	8.57	2.20	1.50	2.63	.62	.60	*	.90											.07												.05	
NBY RS	.38	.05		.28														.03					.01	.01								
NOGA PARK PIERCE COL	4.18	1.09	.01	1.54	.21		.61	.72																								
NTIL	1.13	.50		.28			.14	.15																							.06	
NYON DAM	3.70	1.35	1.48	.71	.04	*	*	.09										.01												.02		
HAY BULL RUN RCH	5.36	1.42	.02	1.97	.96	.07	.75	.17	T																							
ADERO	9.59	2.25	3.17	.86	.91	2.00	.40																									
ILVILLE SAWYER	[illegible].84	.46	.75	.24	.08	.05	.65		.04									.52												.05		
DARVILLE	.60	.10		.09	.02	.02	.20												.16				.01									
NTERVILLE PH	6.49	1.86	2.41	.24	.25	.03	1.45											.03												.22		
LLENGE RS	11.52	3.29	2.24	3.38	.68	.61	.99	.10											.05												.18	
TSWORTH HEYNEMANN RCH	6.06	.79	1.25	1.59	.34		*	2.08	.01																							
TSWORTH FC 24 D	4.68	1.07		1.52	.30		*	1.79																								
RRY VALLEY DAM	9.07	1.30	.62	2.93	1.92	.47	1.18	.02	.01																					.07	.55	
STER	3.36	1.46	1.20	.47	.04	.02	.09											.06	.02				T	T					T			
CO EXP STATION	4.33	1.43	1.04	.43	.05	.08	.91											.02												.37		
TTENDEN PASS	5.05	1.37	.12	1.78	.65	.05	.89	.14	.05																							
LA VISTA	2.36	.05	.43	.07	.71	.02		.38	.70																							
CO RS	13.10	3.52	2.71	5.02	.80	*	.71																	T	T					.34		
REMONT POMONA COLLEGE	5.87	2.35	.01	1.20	.18		.38	1.75																								
RKSBURG	4.49	1.40	.66	1.75	.21	*	*	.47																								
ARLAKE HIGHLANDS	4.36	1.29	.98	.57	.39	.14	.84	.15											T													
VERDALE 3 SSE	[illegible].79	1.51	1.79	.64	.88	.36	1.50	.01																							.10	
LINGA	2.00	.53		.70	.22		.44	.11																								
LINGA 14 NW	5.26	1.38	.17	2.06	.10		1.20	.35																								
BYS FC53D	9.97	3.92	.27	3.62	.12		.64	1.39	.01																							
EMAN FISH HATCHERY	[illegible].70	.77	.22	.82	.06	.17	.57	.04											.05		T											
FAX	8.01	2.05	2.15	1.77	.77	.07	1.14	.03											.03												T	
GATE PH	6.97	1.92	1.01	2.44	.18	.39	.77	.20											.06													
USA 1 SSW	2.42	.83	.77	.05	.04	.23	.47	.03									T															
CORD 3 E	5.12	1.26	.37	1.70	.53	.02	.79	.45																								
CORAN IRRIG DIST	[illegible]	.33	.43	.37	.67	T	.66	.20																								
DES	9.61	*	2.53	3.61	1.02	.76	1.54	.15																								
NING HOUGHTON RANCH	2.49	.60	.34	.42	T	T	.94	.10											.04											.05		
ONA	4.42	1.37	.07	1.11	.21		.53	1.13																								
ELO	5.61	1.10	2.04	1.10	.84	.01	.48												.04													
INA TEMPLE FC 193	5.31	2.04	.08	1.12			.60	1.47																T								
CREEK	.19	T		.10				.04																							.05	

See reference notes following Station Index.

DAILY PRECIPITATION

Station	Total	Day of month																														
		1	2	3	4	5	6	7	8	9	10	11	12	13	14	15	16	17	18	19	20	21	22	23	24	25	26	27	28	29	30	31
COYOTE CANYON	2.32	*	*	*	1.56		*	.76																								
COYOTE WELLS	.10		.01		.03				.06																							
CRESCENT CITY 1 N	6.30	.70	1.81	.70	.74	.11	.39		.08	.07							.01	1.51					.18									
CRESCENT CITY 7 ENE	7.34	1.14	2.00	1.18	.60	.27	.39		.02	.06					T		T	.67	.79			.01	.21									
CROCKETT	5.14	1.04	1.60	.86	.57	.12	.79	.16																								
CRYSTAL LAKE FC283B	9.94	5.97	.10	1.95	.07		.51	1.34																								
CULVER CITY	3.28	1.03		.45	.17	.56	.56	.51																								
CUMMINGS	9.44	2.62	2.90	1.63	.67	.78	.47											.37														
CUNNINGHAM	5.52	1.43	1.84	.86	.38	.75	.26																									
CUYAMACA	3.59	.15	2.83	.60	3.28	.20		1.74	.79																							
DAGGETT CAA AP	1.25	.58		.24			T	.27																						T	.16	
DAVIS AGR COLLEGE	4.11	1.18	.46	1.72	.13	.08	.53	.01																								
DEEP SPRINGS SCHOOL	1.33	.73		.60																												
DEER CREEK PH	11.07	3.23	3.11	2.51	.92	.19	1.05												.06													
DELANO	2.56	.15	.82	.25	.40		.51	.43	T																							
DENAIR	4.04	1.54	.45	.91	.22	.19	.49	.24																								
DE SABLA	9.78	2.96	3.25	1.02	.61	.46	1.16	.28										.02												.02		
DESCANSO RS	5.66	.03	1.59	.27	1.90	.21		.94	.72																							
DOBBINS COLGATE	6.56	1.91	2.08	1.01	.38	.15	.96												.07													
DONNER MEMORIAL ST PK	5.84	1.04	.62	3.33	.50	.06	.23	.05							.01									T								
DOS RIOS	8.20	1.92	3.04	1.50	.87	.02	.75												.10													
DOWNEY FIRE DEPT FC107C	2.96	.99		.53	.09		.60	.75																								
DOWNIEVILLE RS	9.26	2.28	1.79	3.16	.66	.38	.78												.07					T						.14		
DOYLE 5 SSE	1.58	.28	.02	1.07	T	T	.01		T										T					T						.20		
DRY CANYON RESERVOIR	4.08	.58	1.22	.76	.19	T		1.20	.13																							
DUDLEYS	7.99	2.32	.75	2.43	.91	.21	1.33	.04																						T		
DUNNIGAN	3.66	1.37	.87	.68	.11		.63																									
DUNSMUIR RS	8.90	2.45	2.82	1.10	.88	.36	.86	T							.15			.02	.24					.02								
DUTTONS LANDING	4.17	.75	.44	1.70	.39	*	*	.89																								
EAGLE MTN	.30		.20		.10	T		T																								
EAST PARK RESERVOIR	2.29	.50	.61	.40	.04	.13	.23	.38											T													
EL CAJON 2 E	3.32	.68	.11	1.13	.28		.14	.95	.03																							
EL CAPITAN DAM	3.53	.02	.86	.11	1.30	.03		.61	.60																							
EL CENTRO 2 SSW	.60	.39						.21	T																							
ELECTRA PH	6.62	2.15	.68	2.22	.59	.04	.94																									
ELIZABETH LAKE FC128B	6.69	2.65	.05	2.10			.94	.95																								
ELK VALLEY	6.31	.43	2.82	.92	.70	.02	.07		.06		T				T		.02	1.18			T	T	.05		.04	T						
ELLERY LAKE	3.00	.80	1.20	.20	.08		.52	.02					.04																	.14		
ELLIOTT	5.24	1.40	.38	1.82	.44	.04	.51	.15																								
ELSINORE	4.27	1.19	.22	.74	.67		.35	1.09	.01																							
ESCONDIDO	3.96	1.15	.28	.87	.28		.31	1.07																								
ESCONDIDO CHURCH RCH	4.37	1.23	.22	.94	.40		.37	1.21																							T	
EUREKA WB CITY R	3.67	.62	1.14	.62	.09	.57	.01	T	.05	T								.44				T	.13									
EXCHEQUER RESERVOIR	3.83	1.13	.13	1.38	.27	.03	.80	.09																								
FAIRFIELD POLICE STA	4.33	.88	1.68	.66	.38	.02	.62	.09																								
FAIRMONT	6.10	1.03	1.24	2.17	.49			1.09	.08																							
FALL RIVER MILLS INTAKE	1.44	.24	.11	.45	.18	.12													.34													
FERGUSON RANCH	2.74	.70	.33	.48	T	.09	.80	.06											.13					T					T	.15		
FIDDLETOWN LYNCH RCH	9.05	2.10	.51	3.70	1.39	.22	1.10	.03																								
FINLEY 1 W	4.21	.94	1.34	.50	.47	*	.96																									
FINLEY 5 SW	6.69	1.81	2.18	.85	.56	.89	.40																									
FIVE POINTS 5 SSW	1.39	.42		.42	.07	.04	.15	.29																								
FOLSOM DAM	5.66	1.79	.48	2.19	.34	.11	.71	.04																								
FONTANA 5 N	6.69	2.78	.30	1.75	.11	.01	.33	1.38	.01															.02								
FONTANA KAISER	3.37	1.35	*	.67	*	*	*	1.35																								
FOREST GLEN	6.16	1.05	2.03	1.30	.50	.38	.46											.05	.39				T									
FORESTHILL RS	8.94	1.88	.94	3.26	1.30	.48	1.02	.06																								
FORT BIDWELL	1.28	.20	T	.16	.01		.27							.10				.28					.20	.06	T		T					
FORT BRAGG	5.63	1.69	1.48	.69	.50	.10	.92	.05		.02									.18													
FORT BRAGG AVN	4.46	1.26	1.08	.41	.41	1.10	.06		.03	T								.11														
FORT JONES RS	.53	.10	.27	.05	.02		.02											.07														
FORT ROSS	4.96	.98	1.17	.64	.54	1.27	.36	T																								
FORWARD MILL	2.74	.24	.33	.36	.31	.52	.14	.57										.07	.11											.09		
FRENCH GULCH	6.32	1.36	2.07	.15	.05	.34	2.02	.06											.13											.14		
FRESNO WB AP R	2.71	.86	.12	.79	.01		.89	.04											T													
FRIANT GOVT CAMP	3.06	.52	.56	.74	.31	T	.62	.31																								
FULLERTON ARROUES RCH	4.36	.65	.75	.68	.20			1.80	.28															T								
FULLERTON DAM	4.40	.65	.73	.98	.27			1.33	.41															.03								
FULLERTON HILLCREST RES	4.29	1.33	.06	.75	.21		.62	1.31																.01								
GARBERVILLE	7.11	1.42	2.70	1.20	.75	.10	.71	.03										.05	.15													
GARDEN VALLEY 2 S	8.82	2.00	.89	3.60	.66	.25	1.11	.07																							.24	
GASQUET RS	8.38	1.06	1.85	1.85	1.00	.42	.35	T	.02	.06								.61	.91				.12		.13							
GEM LAKE	1.48	.10	.40	.10			.76	.04																						.08		
GEORGETOWN	9.79	2.00	1.03	4.02	.76	.53	1.27	.18																								
GEORGETOWN RS	10.49	2.35	1.00	4.35	1.06	.35	.93	.45																								
GIANT FOREST	11.46	1.29	1.47	4.89	2.04		.80	T	.35																						.62	
GIBRALTAR DAM	11.95	4.11	.16	4.25	.18		1.92	1.30	.02																						.01	
GILROY	7.07	1.25	.29	3.65	.42	.08	1.26	.12																								
GLENDALE STAPENHORST	4.10	1.45	T	.98	.06		.74	.87																								
GLENDORA WEST	6.28	2.60	.10	1.49	.17		.50	1.42																								
GLENNVILLE	4.02	.24	.82	1.05	1.15	.12		.52	.12																							
GOLD RUN	9.23	2.67	2.17	2.21	1.01	.13	.94	.06																						.04		
GRANT GROVE	10.63	2.01	1.97	4.02	1.46	.09	.47	.53	.08																						T	
GRASS VALLEY	9.74	2.56	1.62	3.24	.51	.57	.98	.20											.06					T							T	
GRATON 1 W	7.10	1.79	2.40	.70	.55	1.00	.60	.06																								
GREENLAND RANCH	.30	.01		.13				.10																							.06	
GREENVIEW	.65	*	.45	*	*		*											.20														
GREENVILLE RS	-	3.78	.60	1.84	.12	-	-												-											-		
GRIZZLY PEAK	7.50	1.81	2.92	.69	.76	.07	*	1.25																								
GROVELAND RS	9.60	1.96	.76	3.53	1.94	.30	1.11																									
GUERNEVILLE	8.15	1.76	2.26	1.26	.89	.24	1.62	.12																								
HAINES CYN LOWER FC 364	6.94	2.75	.05	2.23	.17		.51	1.21																			.02					
HAINES CYN UPPER FC 367	8.64	3.53	.07	2.88	.22		.57	1.34																			.03					
HAIWEE	1.39	.05	.10	.29	.06			.64	.06																						.19	
HALF MOON BAY 2 NNW	5.83	1.53	.55	1.65	.36		■	1.74																								
HAMILTON AFB	5.03	.65	1.85	.43	.13	.90	.95	.12																								
HAMILTON AFB 1 E	5.69	1.16	1.95	.34	.38	.04	1.37	.45																								
HANFORD	2.04	.40	.01	.65	.07		.66	.25																								
HANSEN DAM	4.34	.90	.92	1.00	.22		T	1.15	.15																							
HAPPY CAMP RS	4.04	.44	1.40	.48	.38		.19		.02									1.07					.04	.02								
HARRIS GAGING STA	5.30	1.92	.12	1.05	.41		1.17	.63																								
HARRISON GULCH RS	3.72	.52	.84	.48	.09	.10	1.43	.14											.10											.02		
HARRY L ENGLEBRIGHT DAM	6.34	1.65	1.10	2.18	.23	.12	.77	.20											.09													
HATCHET MT MNTNC STA	7.21	2.12	1.03	1.95	.19	.38	.92	.07											.55													
HAT CREEK PH 1	1.12	.22	.06	.31	.06	.01	.06	.03										.01	.19					.03						.14		
HAYFIELD PUMP PLANT	.38		.31		.03				.04																							
HAYFORK RS	3.02	.66	1.11	.30	.12	.03	.61											.04	.15													
HEALDSBURG	6.50	1.70	2.50	.53	.52	.90	.35	T																								
HEALDSBURG 2 E	6.04	1.60	1.70	.92	.60	.14	1.05	.03																								
HEMET	3.96	.32	.97	.37	.78			1.09	.43																							
HENSHAW DAM	8.35	.37	2.68	.78	2.40	.14		1.35	.63																							
HERNANDEZ 2 NW	5.42	1.36	.24	2.20	.23	.02	1.06	.31																								
HETCH HETCHY	6.16	.85	.75	1.70	1.62	.20	.84	.02	T																					.10	.08	
HIGHLAND SPRINGS RCH	6.96	1.88	1.76	1.05	.87	.60	.80																									
HILTS	.96	.17	.38	.20	*	*	*	.09										.05				T	T	.07								
HOBERGS	8.55	2.53	2.48	1.90	.53	.10	.52	.49																								
HODGES DAM	3.49	.35	.85	.06	1.00	.02		1.02	.16																						.03	
HOEGEES FC 60A	11.25	4.20	.22	4.64	.09		.57	1.53																								

See reference notes following Station Index.

DAILY PRECIPITATION

Station	Total	Day of month																													
		1	2	3	4	5	6	7	8	9	10	11	12	13	14	15	16	17	18	19	20	21	22	23	24	25	26	27	28	29	30	31
OLLISTER	3.78	.78	.26	1.73	.23	.01	.59	.18																							
OPLAND LARGO STA	6.18	1.49	1.44	.83	.75	.13	1.28	T											T												.26	
UNTINGTON LAKE	6.83	2.40	.01	2.97	.55		.88	T	T																					T	.02	
DRIA	5.23	1.51	.09	2.05	.13		.98	.45	.02																							
DYLLWILD RS	6.93	1.40	1.13	2.00	.64		*	1.73	.03																						T	
MPERIAL	.61	.32	.05					.24																								
NDEPENDENCE	.95	T	T	.22	.25	*	*	.03																							.45	
NDIO US DATE GARDEN	.49		.39	.03				.04	.03																							
NYOKERN	.74	.20		.34	.01		.06	.13																								
NYOKERN ARMITAGE	.39	.16		.18			.05																							T	T	
OWA HILL	7.88	2.17	2.35	1.02	.69	.54	1.08												.03											T		
RON MTN	.17		.15		.02				T																							
ESS VALLEY	.77	.06	T	.14	.07		.02											.21					.14	.03	T				.10			
OHNSONDALE	4.75	.49	.51	1.38	1.67	T		.70	T																							
OICE ISLAND	-	*	*	3.20	-	-	-	-																								
ULIAN WYNOLA	7.44	1.70	.54	2.23	.90		.25	1.75	.07																							
UNCAL DAM	12.89	4.18	.13	4.88	.19		1.78	1.73																								
ELLOGG	7.25	1.76	1.90	1.41	.77	.22	1.07	.12																								
ELSEYVILLE	4.48	.96	1.12	.79	.59	.08	.82	.12																								
ERLINGER	2.05	.35	.14	1.17	.09	.05	.14	.11																								
ERN RIVER INTAKE 3	4.43	.35	.35	1.32	1.72	.10		.55	.04																							
ERN RIVER PH 1	2.62	.89	.02	.59	.25		.21	.66	T																							
ERN RIVER PH 3	4.21	.72	.03	1.32	1.19		.13	.82																							T	
ETTLEMAN CITY 1 SSW	1.81	.47	.25	.36	.02	.06	.36	.28	.01																							
ETTLEMAN STA	1.99	.45		.42	.61		.34	.17																								
ING CITY	4.14	1.19	.12	.89	.26	T	1.53	.15																								
LAMATH R	6.72	.48	1.95	1.38	.44	.67			.13								.05	1.46					.16									
A CRESCENTA FC 251	6.30	2.51	.08	1.96	.14		.64	.97																								
AFAYETTE 2 NNE	7.56	1.62	.68	2.99	1.03	.07	.97	.20																								
AGUNA BEACH	4.41	1.21	.13	.49	.22		.38	1.98																								
A HONDA	7.70	2.00	2.62	.70	.90	.40	1.03	.05																								
AKE ARROWHEAD	9.08	3.18	.38	3.58	.23		.36	1.30																							.05	
AKE CITY	1.47	.09	.11	.36	.04	T	.27		T										.53				.07				T					
AKESHORE	12.87	3.89	3.71	.71	1.84	1.32	1.07		T									.14											.19			
AKESIDE 2 ENE	3.91	.03	.83	.09	1.25	.17	.01	.86	.67																							
AKE SPAULDING	10.09	2.94	2.90	2.65	.72	.10	.56												T				.11	T					T	.11		
A MESA	3.33	.58	.11	.95	.45		.13	.86	.25																							
ANCASTER	2.05	.76	T	.77	.04		.25	.23	T																							
A PORTE	4.01	1.09	1.69	.49	.26	.14	T												.14			.10							.10			
AS PLUMAS	7.34	1.86	2.79	.55	.44	.36	1.27											.01												.06		
EBEC	3.00	.38	.48	.77	.02	.01	.13	1.15	.06																							
ECHUZA PT STA FC 352 B	5.25	1.73	.06	1.30	.13		1.02	1.01																								
E GRAND	3.06	1.06	.05	1.18	.08		.50	.19																								
EMON COVE	2.60	1.28	T	.95	.10	T	.24	.03																								
INDSAY	2.67	1.26	.01	.71	.24	.05	.22	.18																								
IVE OAK CANYON FC 230 C	5.96	*	2.57	1.07	.12		.42	1.78																								
IVERMORE	3.74	.70	.12	1.80	.30	.14	.60	.08																								
LANO SHAWNEE HILLS RCH	2.04	.90		.54			.17	.35																							.08	
OCKWOOD	4.26	1.08	.14	1.64	.20		.80	.40																								
OCKWOOD MESA	2.84	.33	1.03	.04	.37	.04		.92	.10																						.01	
ODI	4.78	1.36	1.52	.68	.51	T	.42	.29																								
OMPOC SEWAGE PLANT	4.72	1.50	.16	.86	.24		1.08	.88																								
ONE TREE CANYON	2.44	.43	.07	1.30	.11	.19	.19	.15																								
ONG BEACH	3.27	1.05	.09	.68	.05		.60	.80																								
ONG BEACH CAA AP	3.32	1.23	.01	.48	.10		.72	.78																								
OS ALAMOS	6.39	1.11	.58	1.61	.52		1.26	1.31																								
OS ANGELES WB AP R	2.04	.67	.02	.30	.02		.67	.36																								
OS ANGELES WB CITY R	3.09	1.01	.07	.43	.16		.84	.58																								
OS BANOS	1.90	.63	.13	.53	.13	.01	.22	.25																								
OS BANOS ARBURUA RCH	2.57	.64	T	1.29	.10		.29	.25																								
OS GATOS	8.81	3.13	2.76	1.05	.59	.10	1.18	T																								
OS GATOS 4 SW	11.25	2.68	1.70	4.04	.79	.40	1.20	.43								.01																
OS PRIETOS RS	10.31	3.50	.31	3.33	.32		*	2.85																							T	
UCERNE VALLEY 2 W	1.77	.75		.50			*	.32																							.20	
YTLE CREEK PH	6.96	2.00	.10	2.31	.29	.03	.38	1.62	.23																							
YTLE CREEK RS	13.55	2.00	3.33	5.10	.35			2.24	.53																						T	
ADERA	2.87	.96	.12	.62	.09	.07	.62	.39	T																							
AD RIVER RS	6.38	1.33	1.95	.88	.90	.12	.51	.01		.03								.15	.45					.05								
ANZANITA LAKE //	6.15	.82	1.66	2.00	.57	.12	.38	.05										T	.47					T						.08		
ARCH FIELD	2.45	.98	.04	.52	.15		.42	.34										T														
ARICOPA	2.01	.46		.24	.06		.75	.50																								
ARIPOSA	6.96	1.56	.29	2.66	1.19	.25	.80	.20	.01																							
ARTINEZ 3 SSE	6.43	1.41	.60	2.60	.53	.05	.87	.37																								
ARTINEZ FIRE STA	6.14	1.34	.56	2.03	.69	.04	.90	.58																								
ARYSVILLE	4.40	1.74	.55	1.17	.05		.73	.13											.03													
ATHER	6.61	1.57	.36	1.00	1.93	.66	.72																							.37		
C CLOUD	8.06	2.38	2.51	1.37	.60	.31	.65	.01							.05			.01	.14				.01	T	T					.02		
EADOW LAKE	6.33	1.17	1.07	2.29	.59	.02	.72	.44																							.03	
ECCA 3 SE	.26		.14					*	.12																							
ENDOTA DAM	1.70	.44	.14	.35	.10	.08	.14	.45																								
ERCED FIRE STA 2	3.65	.93	.07	1.51	.18	.02	.68	.26																								
ERCEY HOT SPRINGS	2.40	.52	.37	.24	.14	.22	.54	.28	.09																							
EYERS INSPECTION STA	7.24	1.41	.42	4.08	.65	T	.56	.12																T						T		
IDDLEWATER	1.64	*	.43	.33	.10		.14	.45	.19																							
ILL CREEK 2	5.41	1.45	1.13	1.09	.33		.23	1.15	.03																						T	
INERAL	5.16	1.26	.86	1.96	.23	.21	.25											T	.12					T						.27		
IRANDA SPENGLER RCH	7.50	1.71	2.75	1.05	.46	.49	.33	.01	.02								.02	.61	.01	.01		.01	.01	.01								
ITCHELL CAVERNS	1.82	.34	.78	.24	.02			.25	.06																						.13	
ODESTO	4.89	1.63	2.01	.44	.33	.27	.18	.03																								
OJAVE	1.75	.12	.65	.56			.11	.26																							.05	
ONO LAKE	1.64	.33		.89			.32																							.05	.05	
ONTEREY	4.71	1.40	.44	1.19	.50	.86	.27	.05																								
ONTICELLO DAM	5.63	1.47	1.43	1.65	.21	T	.78	.09																								
OORPARK 1 SSE	4.50	.94	.66	.89	.26		*	1.75																								
ORGAN HILL 2 E	6.52	1.33	.44	3.44	.46	.10	.75																									
ORONGO VALLEY	3.82	.12	1.61	.10	1.66			.23	.10																							
OUNTAIN PASS	1.87	.60	.29	.90				.07	.01																							
OUNT DIABLO NORTH GATE	6.08	1.39	.55	2.35	.55	.07	.76	.40		.01																						
OUNT HAMILTON	3.89	T	1.50	1.37	.84	.10	.05	.03																								
OUNT HERMON 9 E	.97	.24	.21	.25											.20							.03	.02	.02								
OUNT HERMON RS	3.33	2.50		.50		*	*	.06		.01					.20				T				.06	T								
OUNT SHASTA WB CITY //R	5.44	2.56	1.51	.18	T	.33	.35		T					.35				.05				T	.11						T			
T WILSON FC 338B //	7.81	3.04	.21	2.36	.09		.47	1.64																								
UIR WOODS	5.69	1.09	.57	1.50	.56	.12	1.46	.39																								
ACIMIENTO DAM	5.10	1.28	.29	1.68	.34		.77	.74																								
APA	5.69	1.01	.67	2.32	.53	.29	*	.86	.01																							
APA STATE HOSPITAL	5.93	1.00	.71	2.52	.54	.32	.72	.10	.02																							
EEDLES CAA AP	.26	.20		.03				.03																							T	
EENACH	3.22	.80		.85			.66	.91																								
EVADA CITY	10.72	2.92	2.03	3.87	.38	.41	.95	.04											.08					T							.04	
EWARK	3.23	.66	.15	1.05	.32	*	*	1.05																								
EWBURY PARK 4 SW	5.45	1.19	.97	1.17	.30		.02	1.80																								
EWHALL SOLEDAD FC 32 C	6.12	2.57	.01	1.89	.01		.77	.87																								
EWMAN	2.97	.90	.53	.91	.13	.11	*	.39																								
EWPORT BEACH HARBOR	4.43	.82	.06	.55	.03		.50	2.47																								
ICOLAUS	3.86	1.14	.62	1.26	.05	.03	.55	.21																								
ILAND	.37		.30						.07																							
ORTH FORK RS	7.37	.96	.86	3.00	1.15	.06	.82	.12	.40	T																						

See reference notes following Station Index.

Day of month

Station	Total	1	2	3	4	5	6	7	8	9	10	11	12	13	14	15	16	17	18	19	20	21	22	23	24	25	26	27	28	29	30	31
NORTH HOLLYWOOD	3.78	1.35	.01	1.00	.08		.58	.76																								
OAKDALE WOODWARD DAM	8.60	1.09	.44	5.72	.19	.58	.46	.12																								
OAKLAND	6.21	1.45	2.09	.60	.45	.57	.65	.40																								
OAKLAND WB AP R	4.58	1.00	1.15	.81	.37	.72	.51	.02																								
OAKVILLE 1 WNW	7.80	2.21	2.58	1.09	.50	.07	1.22	.13																								
OCCIDENTAL	7.87	1.62	1.40	1.95	.96	.18	1.55	.21																								
OCEANSIDE PENDLETON	2.87	.79	.09	.42	.11	T	.19	1.27																								
OCOTILLO	.30		.03					.01	.26																							
OJAI	9.01	3.36	.04	2.63	.11		1.27	1.60																								
OLINDA	4.96	.73	.89	.98	.31			1.32	.72															.01								
ONO	4.47	.30	.78	.32	.37	.98	1.53	.07										T	.10										T	.02		
OPIDS CAMP FC 57 BE	13.28	5.87	.24	4.45	.14		.95	1.63																								
ORANGE COVE	2.87	.58	.36	.77	.42	.02	.49	.23																								
ORICK PRAIRIE CR PARK	6.01	.68	2.04	.65	.76	.38			.17	.04							.02	1.24	.03													
ORINDA BOWMAN	8.65	2.13	3.20	.83	.75	.16	1.32	.26																								
ORLAND	3.12	.80	.35	.41	T	.22	1.00	.23																						.11		
ORLEANS	3.34	.23	1.24	.35	.31	.07	.30											.75					.06	.03								
OROVILLE 1 WSW	4.37	1.59	.31	.88	.13	.04	1.00	.29											.05											.08		
OROVILLE 7 SE	4.20	1.45	.65	1.10	.05		.95																									
OROVILLE BRIDGE	4.57	1.40	.38	1.22	.07	.09	1.03	.27											.04											.07		
OXNARD	4.04	.37	.60	.69	.38		.84	1.16																								
OZENA	5.00	1.72	T	1.27	.07	.14	.22	1.58																							T	
PACIFIC HOUSE	10.37	1.88	.95	4.48	1.89	.19	.85	.01	T																						.12	
PACOIMA DAM FC 33 AE	6.06	2.35	.06	1.82	.28		.60	.95																								
PAICINES OHRWALL RCH	5.31	1.17	.22	2.20	.60	.05	.90	.17																								
PALMDALE	2.26	.88	.02	.84			.20	.32																								
PALMDALE CAA AP	1.79	.49	.01	.49			.21	.24																							.35	
PALM SPRINGS	1.41	.44	.11	.52			T	.34																								
PALO ALTO CITY HALL	4.56	.89	.21	1.55	.52	.37	.94	.08																								
PALOMA	7.85	2.60	.95	2.07	.55	.03	1.35	.30																								
PALOMAR MTN OBSY R	7.67	3.13	.12	3.08	.24		.37	.73																								
PALOS VERDES EST FC 43 C	2.82	.30	.67	.55	.10		*	1.20																								
PANOCHE	2.65	.66	.08	1.14	.04	T	.57	.16																								
PANOCHE JUNCTION	1.25	.35	.09	.33	.12		.15	.21																								
PARADISE	[illegible].00	1.34	1.78	1.07	.07	.37	1.04	.08											.02											.14	.09	
PARKER RESERVOIR	.61		.40		.04			.06	.11																							
PARKFIELD	6.49	1.18	.45	2.80	.22	.04	.90	.80	.10																						T	
PASADENA	5.62	2.43	.04	1.16	.16		.61	1.22																								
PASKENTA RS	2.65	.43	.50	.43		.06	1.19	.04																								
PASO ROBLES	5.22	1.73	.11	1.30	.36		1.04	.68																								
PASO ROBLES CAA AP	4.89	1.23	1.14	.39	.25	.21	1.64	.03																								
PATTIWAY	3.21	.22	.73	.60	.10	.15	.78	.55	.08																							
PAYNES CREEK	3.19	1.33	.33	1.03	.10	.19	.21											T	T									T				
PETALUMA FIRE STA 2	5.72	1.11	1.52	.68	.95	.34	.98	.14																								
PIEDRA	4.33	.43	.92	1.36	.40	T	.63	.58	.01																							
PINE CANYON PC FC321E	7.24	2.70	.02	3.35	.01		.66	.50																								
PINNACLES NM	5.54	1.15	.15	2.17	.22	.03	1.66	.16																								
PISMO BEACH	5.57	2.20	.30	.91	.46		1.05	.65																							T	
PIT RIVER PH 5	10.71	2.19	3.17	2.07	1.35	.93	.61											.32											T	.07		
PITTS RANCH	6.34	1.72	2.12	.73	.51	.17	1.03	.06																								
PLACERVILLE	9.27	2.19	.74	3.43	1.11	1.00	.80																									
PLACERVILLE IFG	8.26	2.16	.57	3.28	1.05	*	*	1.15	.05															T								
POINT ARENA	5.36	1.27	1.14	.82	.42	.52	1.08	.01		.04		T			.01				.05													
POINT ARGUELLO LIGHT STA	3.82	1.18	.11	.50			1.53	.50																							T	
PT PIEDRAS BLANCAS	4.46	1.49	.61	.42	.22	.35	1.29	.08																								
POMONA	5.73	2.08	.03	1.05	.21		.43	1.93																T								
PORT CHICAGO NAVAL DEPOT	5.31	1.11	.40	1.82	.60	.05	.62	.71																								
PORTERVILLE	2.84	.20	1.09	.59	.50		.06	.40	T																							
PORTOLA	2.50	.67	.65	1.10	.08																											
POSEY 3 E	5.78		1.30	1.39	1.92	.21		.71	.25																						T	
POTTER VALLEY PH	5.97	1.52	1.89	1.10	.53	.17	.74											.02														
PRIEST VALLEY	7.10	1.48	.40	2.83	.25	.18	.97	.87																						*	.12	
QUINCY RS	4.77	1.66	.56	1.92	.23	.03	.25	T											T					T						.12		
RAMONA SPAULDING	4.51	1.36	.19	1.24	.47		.16	1.05																							.04	
RANCHITA	4.21	*	1.24	.70	*	1.12		.70	.45																							
RANDSBURG	2.04	.89		.85			.15	.15																						T		
RED BLUFF WB AP R	2.47	.69	.90	T	T	.69	.08											.05					T					T	.06			
REDDING FIRE STA 2	6.11	.96	2.17	.99	.02	1.18	.58											.17												.04		
REDLANDS	3.30	.74	.49	.90	.19	.15	.29	.53	.01																							
REDWOOD CITY	6.37	1.36	2.54	.74	.58	.09	.91	.15																								
REPRESA	4.85	1.39	1.97	.37	.33	.64	.15																									
RICHMOND	5.54	1.73	.53	1.52	.53	.07	.96	.20																								
RICHMOND FIELD STA	6.10	1.74	1.08	1.48	.63	.02	.96	.19																								
RIVERSIDE FIRE STA 3	2.89	1.00	.11	.48	.26		.40	.64																								
RIVERSIDE CITRUS E S R	3.19	.45	1.12	.57	.36			.69	T																							
ROCKLIN	4.90	1.30	.40	2.15	.20		.70	.15																								
SACRAMENTO WB AP R	4.00	1.14	2.17	.14	.08	.47	T																									
SACRAMENTO WB CITY R	4.41	1.25	2.23	.25	.07	.60	.01																									
SAGEHEN CREEK	6.54	1.44	1.82	2.92	.24	T	.12											T					T	T								
SAINT HELENA	6.90	2.05	2.49	.54	.53	.30	.73	.26																								
SAINT JOHN	4.13	1.02	.49	.71		.50	.66	.25																						.50		
SAINT MARYS COLLEGE	7.92	1.67	3.40	.65	.55	.08	1.15	.42																								
SALINAS CAA AP	3.85	.80	.90	.85	.60	.54	.16	T																								
SALINAS DAM	8.61	2.24	.48	3.30	.40	.02	1.14	1.03																								
SALSIPUEDES GAGING STA	5.43	1.74	.19	1.02	.21		1.21	1.06																								
SALT SPRINGS PH	8.56	2.45	1.04	3.02	.93	.10	.96	.01																						.02	.03	
SALYER RS	3.64	.55	1.07	.52	.37	.17	.47			T								.06	.35				.02	.06								
SAN ANDREAS 3 S	7.95	1.93	.39	3.54	.88		*	1.21																								
SAN ANTONIO CN MOUTH	8.84	3.40	.40	2.39	.14		.46	2.05																								
SAN BERNARDINO CO HOSP	3.88	1.50	.18	1.12	.13	.01	.32	.57	.03															.02							T	
SAN CLEMENTE DAM	8.50	2.06	.33	3.65	.71	.10	.80	.85																								
SANDBERG PTL STA FC130B	4.74	1.26		1.42			*	2.06																								
SANDBERG WB //R	3.75	.98	.36	.70			.93	.42																							.36	
SAN DIEGO WB AP R	1.65	.77	.03	.19	.17		.14	.35																								
SAN DIMAS FIRE WDN FC 95	6.22	1.35	1.05	1.12	.20			1.73	.77																							
SAN FERNANDO	4.51	1.60	.05	1.42	.19		.55	.70																								
SAN FRANCISCO WB AP R	6.36	.91	2.30	.76	.69	.70	.83	.17										T	T													
SAN FRANCISCO FOB R	5.47	1.05	2.04	.63	.21	.65	.76	.13																								
SAN GABRIEL CANYON PH	5.60	2.00	.11	1.58	.15		.46	1.30																								
SAN GABRIEL DAM FC425BE	8.46	3.03	.23	3.16	.10		.51	1.43																								
SAN GABRIEL FIRE DEPT	4.27	1.59	.10	.93	.14		.64	.87																								
SAN GREGORIO 3 SE	7.24	1.94	2.30	.58	.61	.45	1.36											T														
SAN JACINTO	4.15	1.54	.18	.72	.19		.23	1.29																								
SAN JOSE R	3.68	1.00	1.04	.31	.47	.54	.32																									
SAN LUIS OBISPO POLY	6.51	1.48	.82	1.87	.24		.80	1.50																								
SAN MARCOS RANCH	8.79	1.96	.84	2.78	.36		1.57	1.22	.06																							
SAN MATEO	6.38	1.42	2.44	.65	.47	.16	.90	.34																								
SAN PEDRO	3.23	1.05	.12	.61	.27		.34	.84																								
SAN RAFAEL	8.27	1.61	3.63	.68	.60	.17	.98	.60																								
SANTA ANA FIRE STA	4.86	1.36	.22	.88	.32		.58	1.50																								
SANTA ANA RIVER PH 1	5.98	1.71	1.66	1.10	.33	.01	.18	.93	.05																						.01	
SANTA ANITA FERN FC 432	8.78	3.24	.17	3.57	.07		.47	1.26																								
SANTA BARBARA	5.43	2.04	.11	1.15	.07		1.15	.91																								
SANTA BARBARA CAA AP	4.20	1.12	.39	.80	.10		1.48	.31																								
SANTA BARBARA TV PEAK	8.78	2.87	.43	2.70	.19		1.65	.84																							.10	
SANTA CLARA UNIVERSITY	4.04	1.03	1.02	.43	.51	.06	.99																									
SANTA CRUZ	5.75	1.28	1.46	1.05	.63	.13	1.20																									
SANTA FE DAM	5.11	.90	1.21	1.00	.25			1.25	.50																							

See reference notes following Station Index.

Station	Total	Day of month																														
		1	2	3	4	5	6	7	8	9	10	11	12	13	14	15	16	17	18	19	20	21	22	23	24	25	26	27	28	29	30	31
SANTA MARGARITA 2 SW	9.05	2.98	.33	2.26	.61		2.25	.62																								
SANTA MARGARITA BOOSTER	9.60	2.68	.86	2.30	.70		1.38	1.68																								
SANTA MARIA	5.04	1.12	.65	.97	.55	.04	.92	.79																								
SANTA MARIA WB AP R	4.24	1.25	.46	.79	.18	T	1.30	.24							T																.02	
SANTA MONICA	2.65	.61	.01	.62	.11		*	1.30																								
SANTA MONICA PIER	2.12	.35	T	.41	.10		.55	.71																								
SANTA PAULA	5.48	.82	.46	2.10	.18		*	1.92																								
SANTA ROSA	5.43	1.25	.86	1.42	.55	.13	1.12	.10																								
SANTIAGO DAM	5.74	.60	1.57	.75	.50			1.75	.57																							
SAUGUS POWER PLANT 1	5.91	.92	1.94	1.65	.10			1.25	.05																							
SAWYERS BAR RS	3.03	.24	.61	.65	.09	.41	.28											.08	.65				.02									
SCOTIA	6.39	1.36	2.02	.81	.73	.32	.54	T		.06	T							.01	.40	T			.13	.01								
SEARSVILLE LAKE	7.85	1.89	.52	3.08	.63	.20	1.34	.19																								
SEPULVEDA DAM	3.95	.90	.58	.96	.16			1.30	.05																							
SHASTA DAM	8.89	2.00	1.69	1.35	.93	1.24	1.44	.06										.02	.09											.07		
SHINGLE	8.47	1.74	.82	3.64	.90	.29	1.03	.05																								
SIERRA CITY	8.25	2.20	1.42	3.54	.60	.07	.36												.06					T	T							
SIERRA MADRE 1 N	5.86	1.97	.05	1.80	.09	.01	.57	1.37																								
SIERRAVILLE RS	3.00	.58	.14	2.01	.08		.03	T											.06					T	.07					.03		
SIGNAL HILL FC 415	3.01	.91	.20	.48	.05		.54	.83																								
SKAGGS SPGS LAS LOMAS	9.56	2.45	2.55	1.26	.76	.48	2.00	.06																								
SLOAT	3.59	1.28	.31	*	*	2.00													T										T			
SLOUGHHOUSE 6 SE	6.04	1.42	.61	2.58	.59	.12	.72																									
SMITH RIVER 3 WNW	6.14	.91	1.24	.85	.37	.31	.48			.24	.04							.74	.74				.22									
SNOW CREEK UPPER	4.98	.10	2.07	.73	1.40	T		.33	.35																							
SOMIS 3 NE	4.08	*	1.08	.87	.23		.85	1.05																								
SOMIS 3 NW	4.58	.69	.50	1.04	.19		*	2.16																								
SONOMA	6.87	1.53	2.50	.70	.84	.11	1.11	.08																								
SONORA	5.99	1.16	.49	1.92	.82	.50	1.10	T																								
SO ENTRANCE YOSEMITE NP	12.30	2.98	.51	5.70	1.15		1.47	.08		.12																					.29	
SPADRA PAC FC 356 C	5.06	1.35	.12	.99	.12		.52	1.93																.03								
SPRINGVILLE 7 ENE	4.77	.37	1.05	1.42	1.22	.14		.28	.29																							
SQUAW VALLEY LODGE	5.27	.75	.30	3.92	T		.30								T				T				T									
SQUIRREL INN 1	7.47	2.68	.60	2.00	.18		.36	1.65																							T	
SQUIRREL INN 2	9.19	3.05	.45	2.87	.20		.39	2.03	.10																						.10	
STOCKTON CAA AP	3.55	.98	1.22	.55	.12	.31	.28	.09																								
STOCKTON FIRE STA 4	4.64	1.06	.14	2.24	.32	.03	.39	.46																								
STOCKTON MOWRY BRIDGE	3.14	.96	.78	.74	.26	.01	.23	.16																								
STONYFORD RS	2.67	.61	.78	.46	.06	.08	.36	.32																								
STONY GORGE RESERVOIR	2.14	.46	.72	.02		.23	.67	.03										.01														
STRAWBERRY VALLEY	11.71	3.31	4.12	1.87	1.02	.22	1.10											.07														
SUNLAND	4.71	1.99	.06	1.16	.12		.54	.84																								
SUSANA KNOLLS	6.92	1.35	1.22	2.02	.30			2.03																								
SUSANVILLE	.97	.25	.04	.48	.03		.03												.06											.08		
SUSANVILLE AP	.98	.07	.54	.26																									.02	.09		
SUTTER HILL RS	6.76	1.61	.30	2.82	.94	.18	.85	.06																								
TABLE MOUNTAIN	5.92	1.95	.25	1.73	.11		.53	1.28	T																					T	.07	
TAHOE	6.36	.78	.54	3.67	.82	.10	.38	T											T											.07		
TEHACHAPI	2.09	.59	.03	.49	.11	.02	.10	.61																							.14	
TEJON RANCHO	2.09	.77		.25	.05		.46	.53																							.03	
THERMAL CAA AP	.41	.20		T			T	.21																								
THOUSAND OAKS 2 N	7.51	3.12	.04	1.96	.56	.04	.89	.90																								
THREE RIV EDISON PH 2	4.02	1.67	.02	1.45	.36	.01	.40	.02	.09																							
TIGER CREEK PH	9.28	2.89	1.07	3.05	1.00	.14	1.09	.04																								
TOPANGA RS FC 6	5.10	1.55	.06	1.76	.11		.74	.88																								
TORRANCE	2.88	.90	.10	.36	.23		.53	.76																								
TRACY CARBONA	2.21	.39	.14	1.20	.14	.04	.14	.16																								
TRACY PUMPING PLANT	3.03	.69	.99	.62	.27		.31	.15																								
TRONA	.90	T	.44		T			.31	T																						.15	
TRUCKEE RS	6.50	1.07	.47	4.15	.52	.03	.12	.09							.05									T	T					T		
TULELAKE //R	.75	.05	.03	.32	.01	.04	.02		.01						.19			.04					.03	.01								
TURLOCK	3.48	1.30	.05	1.20	.33	.10	.38	.12																								
TURNTABLE CREEK	8.84	2.33	1.73	1.48	.82	.96	1.33	.06										T	.12											.01		
TUSTIN IRVINE RANCH	4.82	.78	.92	.57	.57		1.73	.25																								
TWENTYNINE PALMS	.57	*	.51	.05	.01																											
TWIN LAKES	8.81	2.34	1.70	2.95	.75	.02	.92	.03																						.10		
UKIAH	5.76	1.73	1.62	.78	.52	.67	.41	.01										.02														
UKIAH 4 W	7.47	1.80	2.37	1.13	.88	.16	1.11	T											.02												T	
U C L A	3.02	.93		.73	.09			1.27																								
UPLAND	6.81	2.75	1.04	.69	.10		.36	1.87																								
UPPER LAKE 7 W	4.96	1.69	1.93	*	*	1.04	.22											.02												.06		
UPPER LAKE RS	5.11	1.57	1.56	.62	*	.75	.61																									
UPPER MATTOLE	9.80	2.68	2.56	1.42	.93	1.13	.35											.59					.14									
VACAVILLE	5.24	1.09	2.72	.48	.20	.11	.54	.10																								
VALLEY CENTER 3 NE	5.11	.25	1.70	.40	1.20	.02	1.02	.52																								
VALYERMO RS	3.02	1.43		.97			.20	.38																							.04	
VAN NUYS CITY WHSE FC 15	4.60	.73	.83	1.49	.15			1.36	.04																							
VENTURA	4.33	.71	.48	1.02	.22		.90	1.00																								
VICTORVILLE PUMP PLANT	1.29	.02	.53	.39	.05		.24	.06																								
VINCENT PATROL STA FC120	2.45	.98	.09	.57	.10		.22	.49																								
VINTON	1.33	.21	.19	.72	T		.02												T				T							.19		
VISALIA	2.34	.30	.66	.44	.21		.42	.31																								
VISTA	5.06	1.23	.30	1.27	.25		.37	1.64																							T	
VOLCANOVILLE	D 9.08	2.25	1.03	3.92	.55	.37	D .70	.07											.03												.16	
VOLLMERS	12.76	3.09	5.31	.87	.47	.66	2.23	.02										T	.11									T				
VOLTA PH	3.01	.97	.63	.32	.03	.20	.43	.01										.18												.24		
WALLACE	6.14	1.47	.91	2.29	.70		.77	T																								
WALMAR SCHOOL	6.63	1.56	.66	2.49	.86	.03	.85	.18																								
WALNUT CREEK	6.44	1.50	.52	2.60	.70	.05	.87	.20																								
WALNUT CREEK 4 E	5.72	1.47	.41	2.15	.67	T	.73	.29																								
WALNUT GROVE	4.57	1.40	1.90	.38	.43		.30	.16																								
WALNUT PATROL STA FC102B	5.42	1.88	.17	.99	.18		.53	1.67																								
WARNER SPRINGS	4.45	.90	.67	1.07	.42		.07	1.32																								
WASCO	2.40	.08	.95	.19	.20	.07	.60	.31																								
WATSONVILLE WATERWORKS	4.35	1.30	.31	1.37	.38	.02	.86	.11																								
WEAVERVILLE RS	3.50	.40	.96	.24	.12	.25	1.17											.06	.30				T					T				
WEED 1 S	3.20	1.30	1.10		.17	.04	.34	T		T					.10				.02				T	.13								
WESTHAVEN	1.60	.30	.27	.31	.09		*	.63																								
WEST POINT 3 SW	8.63	2.35	1.54	2.82	.69	.16	1.05	.02																								
WHEELER	6.23	1.38	1.69	.81	.71	.99	.20											.40	.05													
WHITE MOUNTAIN 1	2.28	T	.59	.71	.19		.27	.17	T																						.35	
WHITE MOUNTAIN 2	1.29	.09	.09	.20	.28		.19	.09	.08																					T	.27	
WHITE ROCK	6.82	1.44	.64	3.27	.54	.05	.76	.11											.01													
WHITTIER FC 106 C	4.22	1.43	.13	.95	.11		.55	1.05																								
WILLIAMS	2.38	.55	.29	.71	.07	.03	.47	.26																								
WILLOWS	2.74	.54	.31	.64	.02	.14	.98	.10											.01													
WINTERS	4.11	1.26	.87	1.28	.17	.41	.12																									
WOFFORD HEIGHTS	2.83	.60	.02	1.01	.53		.12	.55																							T	
WOODFORDS	2.55	.63	.39	1.36	.03		.01	.09															T	T					.04	T		
WOODLAND 1 WNW	4.26	.97	1.08	1.29	.09	.02	.78	.03																								
WRIGHTS	11.40	3.35	.86	4.40	.77	.25	1.37	.40																								
YORBA LINDA	5.21	1.64	.03	1.05	.27		.59	1.63																								
YOSEMITE NP	7.45	2.11	.26	2.87	.87		1.13																					T	T		.21	
YREKA	.59	*	.17		.23	.08	.06	.01							T					.02			.01		.01							

See reference notes following Station Index.

SUPPLEMENTAL PRECIPITATION DATA

STORM OF APRIL 1 through 7, 1958

Unofficial Weather Stations not published in Daily Precipitation Table, Climatological Data, or Hourly Precipitation Data, California

Location	Latitude	Longitude	Elev.	Obs. Time	Type Gage	Exposure	1	2	3	4	5	6	7	Storm Total	Remarks
AMADOR COUNTY															
DRYTOWN (VAIRA RCH)	38° 26.5'	120° 51.5'	700	9A	Victor	Very Good	1.65	3.50	1.05		1.02			7.22	
IONE 2 NW	38° 22.3'	120° 58.0'	263	9A	Victor	Good	.60	3.00	.65	.20	.75			5.20	
PLYMOUTH (RESIDENCE)	38° 29'	120° 50'	1050	8A	8"	Poor	.33	2.56	1.09		.14	.90	.02	5.04	
CALAVERAS COUNTY															
COPPEROPOLIS (STATE FSTRY STA)	37° 58'	120° 39'	970	WK	Recording	Good	1.73	1.88	.81	.38	.35	.31		5.46	
HOGAN DAM (OBS CITY OF STOCKTON)	38° 08'	120° 48'	654	8A	-	-	1.80	.22	3.63	1.00	-	-		-	
MILTON	38° 02.1'	120° 51.0'	380	8A	8"	Very Good	1.25	.36	2.41	.38	.14	.67	.05	5.26	
SAN ANDREAS	38° 11.5'	120° 40.1'	1100	8A	8"	Excellent	1.91	.25	3.23	.70	.52	.40	.01	7.02	
SHEEP RCH (EAST OF P O)	38° 12.5'	120° 27.5'	2370	SS	3" Lietz	Good	1.50	4.13	.96	.34	.40	.60	.32	8.25	
VALLEY SPRINGS (1/4 MI N OF P O)	38° 11.7'	120° 49.8'	700	8A	-	Good	1.70	.30	3.00	.70	1.00			6.70	"Ford Farm" Test Tube Gage.
VOGLIOTTI (3 MI N OF MURPHYS)	38° 09.8'	120° 28.3'	1950	AR	Test Tube	Fair	*	3.70	*	3.90	*	*	1.95	9.55	
ELDORADO COUNTY															
LEHMAN RCH (3 MI N OF LATROBE)	38° 35.5'	121° 01.0'	540	9A	Victor	Good	1.60	.75	3.30	.65	.10			6.40	
PLACER COUNTY															
EUREKA RCH (1 MI W OF LOOMIS ON HIGHWAY 40)	38° 51'	121° 11'	470	8A	1" Glass Tube	-	.50	2.30	.30	.10		.90		4.10	
LINCOLN (VALJEAN AUSTIN)	38° 53.5'	121° 18.0'	160	8A	8"	-	1.54	1.90	.42	.06		.97		4.89	
LINCOLN (HARRY C GORDAN	38° 53.5'	121° 18.0'	152	8A	3"	Very Good	.26	1.55	.41	.10	.70	.24		3.26	
LONG VALLEY ORCHARD (4.5 MI S OF AUBURN)	38° 51'	121° 05'	870	7A	Victor	Good	.40	2.38	.40	.17	.86	.22		4.43	
LOOMIS (GREENTREE RCH)	38° 50'	121° 12'	365	8A	-	-	1.52	.39	2.20	.25		.75	.10	5.21	
MT PLEASANT (BURNET)	38° 57'	121° 13'	475	VAR	8"	Fair	1.4	-	.5	-	-	.9	.1	-	Readings to nearest tenths.
NEWCASTLE (FOWLER NURSERIES)	38° 53.5'	121° 12.5'	250	7A	1"	-	1.50	1.20	1.15	.25	.10	1.10		5.30	
NEWCASTLE (WERNER RCH)	38° 53.0'	121° 05.5'	1140	-	8" SRG	-	.52	2.29	.42	.16	.86	.37		4.62	
SACRAMENTO COUNTY															
CITRUS HEIGHTS	38° 42.5'	121° 17.5'	138	9P	SRG	Good	1.47	1.95	.45	.15	.29	.72	T	5.03	
CLAY 2 N	38° 21.3'	121° 10.3'	100	9A	8"	Fair	1.09	.40	1.44	.56	.13	.53		4.15	
CLAY 5 N	38° 26'	121° 09'	127	8A	1" Test Tube	Fair	1.30	.70	2.10	.80	*	.80		5.70	
DEL PASO (COR ORANGE, GROVE AND SYCAMORE)	38° 38.5'	121° 22.0'	75	7A	Victor	-	1.12	.48	1.66	.20	.05	.62		4.13	
FAIR OAKS 1 MI E	38° 38.4'	121° 14.6'	205	8A	8"	-	.30	.40	1.78	.35	.03	.96	.07	3.89	
GALT (SPRR DEPOT)	38° 15'	121° 19'	-	7A	3"	-	1.36	.36	1.65	.65	*	*	.71	4.73	Amount read on 7th includes 2 days fall.
HAMMON RCH (COR BERRY AND ORANGE ROADS)	38° 26.5'	121° 10.5'	115	AR	Victor	-	.75	.95	4.55	.72	.20	.70		7.87	
N SACRAMENTO (BETWEEN NORTH GATE BLVD AND LEVEE)	38° 39.0'	121° 28.5'	25	8A	SRG	-	1.53	.40	2.35	.20	.01	.60		5.09	
ORANGEVALE (F H BEACH 6747 PECAN AVE)	38° 42'	121° 13'	225	7A	Victor	Good	1.52	.35	2.21	.37	.02	.66	.17	5.30	
ORANGEVALE (MON L WEBB 6830 BURMA ROAD)	38° 41.3'	121° 11.7'	210	7A	SRG	-	2.20	.60	2.60	.45		.90		6.75	
RUMAN RCH	38° 30'	121° 02.5'	180	9A	4"	Bad	*	*	3.32	*	.63	.79		4.74	
SLOUGHHOUSE 6 SE (VAN VLECK RCH)	38° 28'	121° 03'	175	8A	8"	Good	1.42	.61	2.58	.59	.12	.12		5.44	
SAN JOAQUIN COUNTY															
BELLOTA (ELMER CADY RCH)	38° 03.5'	120° 57.7'	-	8A	3"	Poor	.13	*	3.00	*	.78			3.91	
CLEMENTS (RS FEATHERSTON RES)	38° 12.3'	121° 06.0'	120	8A	8"	Poor	1.42	.24	2.32	.64	.04			4.66	
ESCALON (CHARLES MOORHEAD RES)	37° 48'	121° 00'	-	7A	8" SRG	Good	1.15	.41	1.70	.12	.01	.37	.32	4.08	
ESCALON 1.3 ESE (SWANSON)	37° 48'	120° 58'	125	8A	8" SRG	Poor	1.05	.55	2.01	.09	.01	.40	.25	4.36	
FARMINGTON 3 ESE (FARMLAND CO)	37° 55'	120° 56'	-	8A	3"	Good	1.10	.16	1.82	.33		.68	.14	4.23	
FARMINGTON 10 E (SNOW RCH)	37° 57'	120° 49'	240	8A	3"	Good	1.75	.38	2.10	.23	.40	.54	.10	5.50	
LINDEN (FIRE STATION)	38° 01'	121° 05'	90	7A	3"	-	1.75	.16	2.10	.39		.96	.18	5.54	Roof exposure
LINDEN 1.6 ESE	38° 01'	121° 03'	98	7A	3"	Good	1.40	.12	2.00	.35	.25	.62	.15	4.89	
LOCKEFORD (COR LOCUST & HAMMOND STS)	38° 09.8'	121° 08.8'	106	7A	8" Friez	Good	.28	2.47	.50	.03	.51	.08		3.87	
MANTECA (SPRR DEPOT)	- -	- -	-	7A	3"	-	.95	.23	1.57	.24	*	*	.59	3.58	Amount read on 7th includes 2 days fall.
MARSHALL RCH	38° 06.3'	121° 13.0'	60	8A	8"	Good	1.30	.18	2.18	.57	.05	.49	.22	4.99	
SHELLY RCH (4½ MI E OF BELLOTA)	38° 03.8'	120° 56.8'	-	8A	3"	Fair	1.23	.10	2.20	.41	.21	.69	.09	4.93	
STOCKTON (SPRR YARD OFFICE)	- -	- -	-	7A	3"	-	.98	.15	1.54	.34	*	*	.57	3.58	Amount read on 7th includes 2 days fall.
STANISLAUS COUNTY															
EUGENE (STUART RANCH)	37° 55'	120° 58'	170	WK	Recorder	Good	1.27	1.97	.50	.30	.43	.11		4.58	
HUNT RCH (SHELTON RD)	38° 04.1'	120° 55.5'	180	8A	3"	Fair	1.37	*	2.63	.54	.13	.55	.06	5.28	
MODESTO (SPRR)	- -	- -	-	7A	3"	-	.72	1.05	2.01	.44	*	*	.78	5.00	Amount read on 7th includes 2 days fall.
OAKDALE 7 N (ERICKSEN RCH)	37° 52'	120° 50'	250	8A	8" SRG	Good	1.40	.43	2.20	.28	.38	.52		5.21	
SUTTER COUNTY															
PLEASANT GROVE 2 N	38° 47.5'	121° 29.0'	43	8A	8"	-	1.26	.35	1.50	.08		.57	.12	3.88	

See reference notes following Station Index.

DAILY TEMPERATURES

Station		Day Of Month 1	2	3	4	5	6	7	8	9	10	11	12	13	14	15	16	17	18	19	20	21	22	23	24	25	26	27	28	29	30	31	Average
DIN RS	MAX	45	45	40	42	47	49	52	55	60	61	65	70	65	66		66	67					61	45						65	70		
	MIN	31	30	28	23	30	31	24	26	28	30	32	32	37	30		36	34					28	20	2[illegible]					30	29		29.0
LDERPOINT	MAX	54	50	53	46	57	55	62	65	62	68	72	83	82	80	75	75	72	65	73	72	76	72	61	60	66	69	71	72	75	80		67.4
	MIN	39	40	36	38	41	35	37	43	45	48	49	41	44	42	45	49	50	50	42	48	45	43	35	34	36	35	43	40	40	42		41.8
LPINE 1 W	MAX	58	57	54	55	66	64	54	65	73	78	81	80	83	85	88	78	78	78	90	95	92	85	75	73	73	76	76	74	73	65		74.1
	MIN	42	41	46	40	32	35	48	38	38	42	46	52	44	47	45	49	48	50	47	56	52	47	53	41	32	39	39	43	43	52		44.2
LTURAS RS	MAX	47	50	50	41	45	44	48	51	55	62	64	66	69	64	68	71	69	56	70	68	72	66	45	49	58	64	60	66	66	68		59.0
	MIN	32	32	28	25	30	26	19	27	25	31	31	28	30	23	31	34	41	31	33	38	38	28	25	18	20	33	20	35	20	34		28.9
NGWIN PAC UNION COL	MAX	58	46	47	49	47	48	60	65	67	74	73	73	70	74	74	72	64	64	75	79	68	66	68	68	68	66	67	69	71	77		65.6
	MIN	38	39	34	39	36	32	39	47	43	50	50	53	46	54	49	50	45	44	45	52	52	38	41	41	39	34	41	40	41	47		43.3
NTIOCH 1 E	MAX	60	53	57	61	58	60	67	69	72	76	78	78	73	77	78	77	70	73	78	81	81	71	67	69	72	70	71	72	74	80		70.8
	MIN	43	44	40	37	41	38	43	45	47	46	53	47	49	42	45	48	55	54	55	48	57	49	44	38	37	39	42	41	41	51		45.3
NTIOCH PUMP PLT 3	MAX	62	58	54	57	60	57	58	62	70	73	78	78	78	74	79	81	79	71	74	80	84	83	70	68	71	73	72	73	75	75		70.9
	MIN	44	45	43	40	43	39	44	44	46	46	55	47	57	44	45	47	47	51	51	49	56	50	45	39	36	46	45	43	43	48		45.9
SH MTN	MAX	59	49	58	47	53	59	58	59	65	68	71	75	77	79	79	77	77	76	70	75	79	80	68	65	62	69	72	72	72	71		68.0
	MIN	44	34	41	36	35	40	41	37	45	45	45	51	54	54	53	52	54	52	50	54	57	51	38	38	41	45	46	48	49	50		46.0
JBERRY	MAX	54	55	55	56	52	50	50	60	60	67	71	72	76	77	77	76	75	72	70	65	65	67	69	64	66	66	71	72	72	74		65.9
	MIN	33	33	35	34	32	32	30	34	39	44	44	45	46	46	47	44	49	48	47	44	39	35	33	36	37	38	38	42	44	46		39.8
JBURN	MAX	59	52	46	50	52	57	57	65	68	70	76	83	78	76	81	79	79	72	73	77	81	80	66	63	68	71	71	73	72	77		69.1
	MIN	35	34	40	36	39	36	38	40	43	45	49	48	52	52	51	51	49	47	50	54	53	43	37	39	42	42	43	46	46	45		44.2
'ALON PLEASURE PIER	MAX	63	64	62	62	63	62	61	62	64	65	77	79	70	73	83	75	67	68	76	73	74	71	73	68	67	68	66	68	68	67		68.6
	MIN	43	50	44	44	42	46	45	45	47	49	50	50	48	52	55	54	53	54	54	55	52	5[illegible]	46	47	46	49	49	48	51	52		49.0
'ENAL 9 SSE	MAX	62	53	61	60	59	63	61	61	67	69	73	85	84	83	82	87	81	80	86	78	85	83	73	68	68	73	78	80	77	76		73.0
	MIN	45	46	48	42	36	43	42	36	40	44	48	48	45	47	48	45	48	50	41	51	50	50	38	38	38	39	41	44	45	50		44.2
CKUS RANCH	MAX	49	53	54	55	60	48	52	61	72	75	75	74	76	77	81	80	78	71	87	87	84	75	64	70	72	74	83	72	75	75		70.3
	MIN	42	33	42	31	35	39	33	44	48	40	43	40	37	38	43	59	59	56	57	53	64	58	43	37	47	49	54	48	54	46		45.7
KER 9 NNW	MAX	71	67	66	61	63	68	69	61	74	78	81	79	79	82	84	91	93	94	92	96	99	98	93	75	75	80	85	85	87	86		80.4
	MIN	53	44	46	41	39	46	47	42	46	51	58	54	52	54	52	55	60	60	59	62	64	68	53	49	51	56	53	62	57	53		52.9
KERSFIELD WB AP	MAX	61	67	61	61	67	63	59	67	69	74	79	85	86	80	81	80	80	74	79	85	84	73	68	69	72	76	79	75	76	80		73.7
	MIN	43	41	44	45	42	45	43	49	47	50	51	54	55	54	56	55	54	53	52	58	58	50	43	41	42	45	47	49	51	53		49.0
RRETT DAM	MAX	60	53	55	52	52	62	60	50	63	73	77	80	78	78	78	82	78	79	79	92	95	92	78	70	71	72	74	76	70	76		71.8
	MIN	40	43	44	40	32	34	39	39	36	40	42	45	40	41	41	50	45	44	47	51	49	46	51	41	36	39	41	40	42	40		41.9
RSTOW	MAX	62	58	58	58	64	63	56	68	74	77	77	75	78	81	83	87	88	85	90	93	92	88	78	71	76	81	93	81	80	80		76.5
	MIN	41	39	44	38	35	39	38	39	41	45	47	44	43	43	47	51	52	58	52	51	56	61	46	45	45	45	50	55	54	54		46.6
AUMONT PUMPING PLANT	MAX	51	48	52	46	45	57	52	50	60	71	74	71	72	74	77	80	76	75	73	87	90	89	75	66	67	67	68	68	59	63		66.8
	MIN																																
AUMONT 1 E	MAX	50	50	49	50	60	52	51	62	72	76	74	72	74	76	78	76	76	74	78	92	88	76	69	68	69	70	72	66	63	62		68.2
	MIN	42	36	41	32	35	31	34	33	37	41	42	52	40	43	42	43	49	48	47	53	52	52	43	40	37	39	42	41	47	48		42.1
N LOMOND	MAX	53	53	50	52	52	58	61	68	70	76	77	79	70	76	80	76	75	74	81	82	80	72	67	68	70	67	70	70	68	67		68.7
	MIN	43	43	42	39	41	40	41	41	42	44	46	45	44	43	40	41	43	45	40	41	42	43	36	33	34	36	39	37	40	42		40.9
RKELEY	MAX	57	53	56	58	55	55	63	66	67	73	78	81	64	74	75	67	66	67	73	78	77	64	65	65	67	67	64	62	63	64		66.1
	MIN	44	46	43	43	42	42	46	47	48	48	54	56	55	52	52	52	52	53	48	54	53	50	42	44	46	46	49	47	48	50		48.4
RRYESSA LAKE	MAX	59	53	54	58	55	55	67	69	74	77	76	77	75	78	81	78	73	75	80	85	84	76	67	70	74	73	74	74	79	84		71.8
	MIN	39	38	40	39	46	40	41	40	44	47	56	46	48	45	46	48	50	49	47	51	51	46	42	40	41	42	42	46	46	48		44.8
G BAR RS	MAX	52	55	50	52	58	49	57	66	63	70	75	80	81	74	79	78	75	59	74	74	75	75	60	60	65	70		76	79	80		67.6
	MIN	38	37	37	37	39	33	35	38	44	44	41	36	39	47	40	42	50	45	39	44	42	42	31	31	37	35		35	37	37		39.0
G BEAR LAKE DAM	MAX	30	30	30	29	35	31	29	38	39	45	44	39	44	47	50	59	60	64	60	68	69	57	48	47	52	55	56	53	50	46		46.8
	MIN	25	21	21	15	11	19	20	20	15	28	27	24	19	24	25	17	23	33	36	35	36	40	27	27	28	28	31	33	31	32		25.7
G CREEK PH 1	MAX	42	43	36	39	46	42	42	48	53	56	62	58	63	64	63	65	65	61	64	70	68	65	50	48	52	56	59	56	57	58		55.0
	MIN	28	27	27	29	24	30	30	30	35	38	41		42	44		47	48	47	47	49	48	44	32	30	34	39	42	40	42	42		37.7
SHOP WB AP	MAX	51	61	41	53	55	44	55	63	68	71	68	70	73	76	78	80	83	79	83	88	87	74	63	63	70	76	77	75	66	70		68.7
	MIN	32	23	27	24	25	37	32	34	37	40	42	33	32	36	35	35	39	47	41	42	41	39	32	32	34	33	36	45	42	42		35.6
SHOP UNION CARBIDE	MAX	37	35				37	41	44	49	51	55	48	52	55	54	56	57	56	58	63	61	65	40	40	42	50	53	55	52	49		50.2
	MIN	20	14				10	12	16	20	20	25	20	25	29	28	31	38	37	33	38	39	34	13	10	20	24	31	25	25	27		24.6
JE CANYON WB AP	MAX	32	31	32	32	34	35	37	42	47	55	52	58	49	58	61	55	49	53	63	63	61	40	39	49	52	45	50	52	50	60		47.9
	MIN	25	25	27	26	27	28	30	31	34	40	41	41	40	41	42	41	39	37	42	47	40	28	25	26	30	30	34	38	37	40		34.4
'THE	MAX	73	69	70	71	74	80	70	79	85	88	84	86	88	91	95	90	93	97	103	105	106	101	88	85	89	91	90	92	90	89		87.1
	MIN	55	47	49	44	42	44	53	44	49	52	54	54	49	50	53	67	59	61	61	62	62	64	61	56	51	52	58	59	60	58		54.3
'THE CAA AP	MAX	72	70	70	70	72	80	65	78	82	85	83	83	85	88	93	93	93	96	101	102	103	102	80	83	88	90	99	92	89	88		85.5
	MIN	52	45	49	46	45	47	51	48	53	54	56	59	54	54	56	70	60	64	70	69	69	70	65	58	59	61	60	61	60	60		57.5
:A	MAX	37	36	33	32	37	42	42	41	52	52	51	50	53	56	59	62	61	59	59	66	66	65	46	45	49	55	55	60	59	55		51.2
	MIN	16	26	26	13	13	17	27	10	13	15	20	14	20	28	23	20	25	26	23	23	22	29	15	17	18	20	22	26	32	26		20.8
IITA	MAX	63	64	62	63	66	67	61	67	72	78	86	84	83	88	89	77	75	73	83	88	85	75	73	72	72	72	74	70	71	69		74.1
	MIN	50	45	53	45	40	42	50	45	45	45	47	48	45	46	46	52	55	58	58	54	53	59	57	45	43	47	47	49	57	58		49.5
REGO SPRGS 3 NNE	MAX	70	69	62	64	65	72	75	59	75	80	84	85	85	85	87	91	94	91	95	100	102	102	95	80	83	86	89	90	86	84		82.8
	MIN	53	48	52	46	37	39	46	43	44	48	50	49	51	50	50	55	53	53	57	58	63	65	58	50	43	49	54	62	57	52		51.2
'MAN DAM	MAX	35		31	33	47	40	45	51	56	56	55	64	61	61	64	61	54	59	64	65	64	56	49	50	55	55	57	57	56	61		53.9
	MIN	27		24	25	30	27	25	28	29	34	37	38	33	35	33	33	33	33	33	35	35	30	20	19	26	26	30	32	34	36		30.3
WLEY 2 SW	MAX	74	73	68	70	67	73	77	63	77	81	85	86	83	86	89	92	94	92	95	100	103	104	100	82	84	87	89	90	89	89		84.7
	MIN	52	44	47	41	38	40	51	42	46	51	51	50	48	49	54	61	54	54	61	59	61	63	59	56	46	50	55	59	55	55		51.7
DGEPORT	MAX	38	41	32	39	41	36	43	46	48	51	52	54	60	60	65	65	65	62	68	69	70	63	46	50	53	58	62	59	52	58		53.5
	MIN	27	20	20	10	3	27	19	10	15	17	20	19	20	27	22	21	27	30	26	28	23	35	16	14	12	17	20	23	28	22		20.6
OKS FARNHAM RCH	MAX	57	56	57	57		58		67	71	77	77	78			78	81	82	75	76	79	82	83	70	67	71			74	79	81		72.2
	MIN	43	45	42	40		40		35	39	41	40	41			42	45	49	43	43	46	46	40	38	36	36			38	45	46		41.6
BANK WB AP	MAX	57	61	62	63	63	57	64	71	77	83	85	85	82	85	89	78	74	75	98	100	91	76	78	72	72	74	73	71	67	67		75.0
	MIN	49	44	49	42	42	43	44	45	47	51	54	54	51	53	56	60	59	56	57	63	64	58	55	48	51	49	50	55	54	53		51.9
LINGAME	MAX	58	55	56	57	57	55	58	62	66	71	72	77	78	71	71	66	61	61	68	72	70	65	60	63	63	59	67	62	60	65		64.2
	MIN	45	45	45	44	45	43	45	47	47	46	48	49	49	47	48	48	52	54	52	49	48	47	41	39	41	48	47	50	51	46		46.9

See Reference Notes Following Station Index

DAILY TEMPERATURES

Station		1	2	3	4	5	6	7	8	9	10	11	12	13	14	15	16	17	18	19	20	21	22	23	24	25	26	27	28	29	30	31	Average
BURNEY	MAX	47	47	41	43	46	50	46	56	60	65	63	66	71	66	68	69	68	56	64	70	73	70	52	52	57	62	61	64	67	68		59.6
	MIN	32	34	30	28	31	32	24	25	32	30	27	27	38	27	32	37	49	29	36	33	31	29	21	19	23	31	27	30	27	26		29.9
BUTTONWILLOW	MAX	67	60	63	60	61	65	65	61	69	70	75	79	84	85	82	83	83	82	77	82	85	85	74	70	70	74	78	78	77	77		74.0
	MIN	50	39	49	44	38	45	44	42	45	48	50	52	49	55	53	52	54	52	52	55	54	54	44	40	46	44	43	50	50	52		48.2
CABRILLO NM	MAX	60	63	60	59	61	63	58	64	65	67	72	75	70	77	78	67	68	66	68	80	76	69	68	69	68	67	68	67	67	68		67.6
	MIN	51	49	47	48	45	46	48	47	50	49	56	62	54	55	56	55	53	57	56	60	61	60	56	54	50	50	54	54	53	54		53.0
CACHUMA DAM	MAX	63	55	56	56	59	60	59	64	66	75	79	83	82	81	80	86	80	74	77	94	96	86	72	74	72	70	70	70	69	67		72.5
	MIN	50	39	46	38	38	46	41	41	42	41	45	54	52	46	46	47	47	49	50	51	51	46	40	35	36	40	40	43	47	48		44.5
CALAVERAS BIG TREES	MAX	42	34	36	30	36	43	42	48	44	55	62	67	64	62	68	68	68	64	62	70	72	70	50	48	52	54	58	60	60	56		54.8
	MIN	30	30	30	29	26	30	30	28	30	32	34	33	34	34	32	32	36	34	33	36	34	36	26	24	26	29	32	33	32	32		31.2
CALLAHAN RS	MAX	49	48	50	49	45	50	58	56	65	65	70	68	68	73	72	72	63	69	72	71	68	61	53	60	65	62	63	71	72	78		62.9
	MIN	30	33	24	25	28	30	24	26	36	30	27	28	37	32	35	34	45	26	34	33	31	28	21	22	24	24	29	28	29	28		29.4
CAMPO	MAX	53	50	49	52	62	58	54	62	70	73	73	72	72	74	77	75	81	77	87	92	90	79	69	70	70	73	73	68	69	62		69.5
	MIN	35	40	43	37	27	30	40	32	31	35	37	47	32	35	34	45	39	38	40	47	43	37	39	32	27	33	33	31	37	49		36.8
CAMP PARDEE	MAX	61	55	50	57	54	57	56	64	67	70	74	74	78	79	78	79	78	73	72	75	79	79	67	65	69	71	71	71	73	75		69.0
	MIN	37	37	41	37	41	41	44	41	41	44	48	52	58	50	51	50	48	52	47	52	51	47	38	40	41	43	46	46	47	46		45.2
CANOGA PARK PIERCE COL	MAX	62	58	58	61	68	61	62	74	80	84	82	82	83	84	90	85	78	80	94	99	97	93	78	73	74	77	76	75	72	71		77.0
	MIN	47	38	49	37	36	38	40	43	40	46	48	46	42	45	47	52	57	52	57	54	55	50	49	39	41	41	43	46	47	45		45.7
CANTIL	MAX	56	61	53	56	65	52	59	67	74	78	79	77	79	81	85	88	86	85	90	93	91	75	69	72	77	78	85	78	81	77		74.9
	MIN	42	39	44	36	33	41	36	46	40	41	50	39	40	41	41	56	58	59	59	51	59	60	44	47	50	54	54	56	58	53		47.6
CANYON DAM	MAX	38	40	41	43			51	51	58	60	60	60	60	61	62	60	63	58	65	66	68	60	60	51	54			60	57	64		56.6
	MIN	30	30	28	25			25	25	26	30	30	30	28	31	31	21	32	32	32	30	32	32	26	24	27			33	32	32		29.0
CATHAY BULL RUN RCH	MAX	61	52	50	48	50	59	56	57	63	68	70	74	79	80	76	76	76	74	69	75	78	78	64	62	65	68	73	74	73	71		67.3
	MIN	36	37	41	36	35	39	41	37	38	44	45	44	46	47	46	44	45	45	47	50	49	49	33	32	33	36	38	39	41	44		41.[illegible]
CECILVILLE SAWYER	MAX	45	44	45	51	42	50	59	52	65	68	72	70	69	72	72	70	60	67	70	70	69	55	54	60	64	62	68	70	70	78		62.1
	MIN	32	34	32	31	30	31	27	30	33	40	32	34	37	35	36	36	45	31	35	39	35	25	26	25	29	29	29	32	33	34		32.6
CEDARVILLE	MAX	45	45	48	38	42	41	41	46	50	57	58	60		67	65	68	67	60			68	62	44	45	48	53	57	50	59	62		53.6
	MIN	32	32	29	29	23	32	24	32	31	39	35	34		39	41	41	47	35			42	32	27	23	27	36	29	39	33	35		33.3
CENTERVILLE PH	MAX	50	48	56	55	62	56	60	71	76	80	84	81	77	81	82	80	64	80	78	85	86	71	66	73	75	73	75	78	82	86		72.[illegible]
	MIN	41	43	43	42	42	39	38	37	40	42	44	47	49	43	42	46	50	44	45	45	45	40	33	33	35	39	41	43	46	46		42.1
CHERRY VALLEY DAM	MAX	47	43	36	35	42	47	43	51	56	60	65	65	67	65	67	70	69	69	64	76	76	75	57	53	54	61	61	63	64	59		58.[illegible]
	MIN	30	29	30	27	24	30	29	27	32	33	40	35	36	38	38	37	41	41	40	40	40	39	29	27	30	33	36	36	36	36		34.[illegible]
CHESTER	MAX	48	35	40	43	42	45	51	54	58	62	58	63	62	60	66	69	68	62	67	70	69	63	46	52	57	57	61	63	63	69		57.[illegible]
	MIN	30	29	28	24	29	28	22	21	23	25	27	24	27	25	25	30	31	30	27	27	26	28	18	18	23	25	23	29	27	28		25.[illegible]
CHICO EXP STA	MAX	52	49	55	55	58	57	68	70	74	77	80	78	76	80	78	76	76	76	75	84	84	80	66	72	76	73	72	78	81	85		72.[illegible]
	MIN	45	45	44	43	47	42	37	38	41	43	43	42	52	47	45	48	54	44	47	45	45	49	31	31	38	42	42	49	49	49		43.[illegible]
CHULA VISTA	MAX	64	64	62	61	59		64	60	64	65	71			77	80	82	71	67			75	75	71	68	65			66	64	65		67.[illegible]
	MIN	51	50	53	47	43		45	47	48	49	51			51	53	56	56	61			57	59	59	50	47			50	58	59		52.[illegible]
CLAREMONT POMONA COL	MAX	55	58	57	57	64	55	56	67	80	83	83	81	81	84	86	77	75	69	92	95	90	81	72	73	72	73	74	72	68	67		73.[illegible]
	MIN	45	37	47	38	38	39	39	38	42	47	47	49	47	52	49	51	52	52	52	58	57	54	49	43	45	45	45	48	53	53		47.[illegible]
CLARKSBURG	MAX	60	54	53	56	57	56	55	67	68	73	76	76	75	73	78	80	76	71	73	77	82	83	68	67	70	73	70	72	72	77		69.[illegible]
	MIN	44	45	43	43	45	43	45	41	45	46	50	51	55	50	49	50	52	50	47	52	52	49	45	41	41	45	45	47	43	47		46.[illegible]
CLEARLAKE HIGHLANDS	MAX	51	50	53	50	54	48	49	61	61	68	73	76	77	73	75	76	72	64	71	73	76	76	62	60	67	70	63	72	75	73		65.[illegible]
	MIN	37	42	38	37	38	35	35	41	42	42	46	39	42	39	36	43	49	42	44	50	43	46	33	30	35	45	39	38	41	38		40.[illegible]
CLOVERDALE 3 SSE	MAX	57	55	58	53	55	50	49	65	68	75	79	85	84	72	80	83	78	68	77	78	86	82	65	64	70	74	70	75	75	79		70.[illegible]
	MIN	43	45	39	42	42	38	41	45	48	50	51	49	48	46	47	48	49	50	49	54	54	47	42	40	43	44	46	42	45	44		45.[illegible]
COALINGA	MAX	55	62	59	59	62	58	64	65	65	75	75	84	83	81	85	83	79	78	81	86	85	77	77	72	70	74	74		76			73.[illegible]
	MIN	45	40	47	39	38	43	42	43	50	44	47	47	47	47	49	49	50	49	46	51	50	50	50	42	39	44	43		44			45.[illegible]
COLFAX	MAX	49	41	46	43	52	50	59	63	67	73	76	75	73	77	76	76	73	70	77	79	78	75	57	62	66	66	69	73	72	78		66.[illegible]
	MIN	32	35	32	32	35	31	36	38	39	43	51	47	48	50	43	49	50	46	47	52	51	41	32	36	39	42	44	44	44	47		41.[illegible]
COLUSA 1 SSW	MAX	55	53	58	57	55	57	67	70	75	77	78	79	79	78	82	81	73	77	78	83	85	73	67	71	78	78	73	78	80	85		72.[illegible]
	MIN	45	46	45	42	45	41	42	41	43	49	56	45	52	46	46	50	51	46	50	48	50	48	41	46	39	43	45	47	46	48		46.[illegible]
CORCORAN IRRIG DIST	MAX	64	52	61	53	61	63	62	62	67	69	73	77	81	83	81	82	81	81	76	80	85	84	72	70	70	74	77	77	77	77		72.[illegible]
	MIN	50	40	47	43	42	45	45	44	46	48	50	53	52	52	52	50	51	50	50	52	54	55	45	38	38	41	43	45	48	52		47.[illegible]
CORONA	MAX	59	58	59	60	66	62	59	69	76	83	82	88	83	86	89	80	75	74	94	95	92	85	74	75	73	79	76	73	71	72		75.[illegible]
	MIN	47	45	49	42	40	38	43	37	41	44	46	48	44	49	44	46	57	54	56	55	54	53	56	43	45	48	46	48	52	55		47.[illegible]
COVELO	MAX	53	46	49	44	55	50	58	60	63	69	70	80	80	72	77	78	76	58	71	74	78	76	58	60	66	69	69	73	75	78		66.[illegible]
	MIN	33	35	32	35	37	31	30	32	39	39	36	36	39	40	38	40	44	43	39	40	40	39	31	29	30	36	36	36	36	35		36.[illegible]
COW CREEK	MAX	80	75	75	71	71	74	65	83	87	90	88	88	90	94	99	101	100	100	103	105	103	103	96	80	86	91	92	95	97	91		89.[illegible]
	MIN	53	56	50	49	48	47	58	45	59	65	68	62	59	62	61	63	69	75	76	76	80	78	59	58	59	59	65	65	71	67		62.[illegible]
CRESCENT CITY 1 N	MAX	55	54	51	55	59	59	59	56	56	59	72	74	67	59	59	58	56	58	60	63	63	55	54	57	57	57	60	60	62	75		59.[illegible]
	MIN	43	44	39	42	45	38	38	45	49	43	41	46	52	38	41	49	52	42	52	53	52	43	35	35	36	38	38	40	45	46		43.[illegible]
CROCKETT	MAX	57	55	55	58	55	56	64	65	72	78	79	79	77	76	79	74	67	70	79	79	79	71	65	69	71	66	67	66	70	75		69.[illegible]
	MIN	46	47	44	42	46	42	45	45	50	52	53	53	53	50	51	54	53	54	51	54	56	50	46	45	47	48	48	49	49	51		49.[illegible]
CULVER CITY	MAX	62	62	61	60	65	63	64	68	71	78	85	85	77	86	87	81	76	73	76	85	86	78	77	73	69	69	70	69	67	70		73.[illegible]
	MIN	49	43	50	43	44	43	44	43	48	51	52	54	52	51	56	58	60	54	54	60	57	57	53	50	51	50	50	53	53	51		51.[illegible]
CUYAMACA	MAX	42	43	40	41	40	53	48	50	55	60	65	64	65	63	65	68	69	70	73	79	82	83	70	62	61	63	57	64	60	60		60.[illegible]
	MIN	37	32	32	30	26	27	33	30	30	35	37	42	33	34	35	45	47	47	45	48	53	50	40	35	35	36	37	42	38	40		37.[illegible]
DAGGETT CAA AP	MAX	64	62	60	61	67	56	59	71	75	79	77	77	78	80	84	89	91	88	91	95	94	84	73	75	78	83	86	83	84	82		77.[illegible]
	MIN	42	41	42	39	37	39	39	40	43	47	51	46	46	49	49	53	52	60	55	59	59	56	47	50	49	45	52	58	56	55		48.[illegible]
DAVIS AGR COLLEGE	MAX	59	57	52	56	58	57	58	68	71	74	79	78	80	77	79	83	82	73	76	80	85	85	70	69	71	76	72	74	76	81		71.[illegible]
	MIN	46	45	42	41	44	42	43	40	44	50	58	49	54	47	51	50	50	50	48	52	55	51	46	43	41	42	46	45	45	49		47.[illegible]
DEEP SPRINGS SCHOOL	MAX	52	48	48	48	49		48	57	62	66	62	65	67	70	74	77	79	74	78	83	78	77	59	55	61	70	67	65	61	67		64.[illegible]
	MIN	28	20	30	21	21		29	28	32	31	38	37	31	35	34	29	39	48	40	41	42	26	18	30	34	32	41	44	44	40		33.[illegible]
DEER CREEK PH	MAX	44	34	37	38	46	45	54	55	58	64	65	63	64	66	68	68	63	64	67	72	73	56	57	57	61	60	64	64	62	72		58.[illegible]
	MIN	32	32	32	31	31	32	30	27	30	31	30	28	32	32	30	31	32	32	32	34	33	32	25	26	27	30	30	33	33	32		30.[illegible]
DENAIR	MAX	56	55	56	59	60	57	64	68	71	74	76	80	82	80	82	81	75	74	72	84	83	73	67	70	74	75	76	78	77	81		72.[illegible]
	MIN	44	44	45	42	43	42	44	40	44	46	47	47	53	49	50	47	47	50	48	51	51	50	42	38	37	38	41	43	44	45		45.[illegible]

See Reference Notes Following Station Index

DAILY TEMPERATURES

Station		1	2	3	4	5	6	7	8	9	10	11	12	13	14	15	16	17	18	19	20	21	22	23	24	25	26	27	28	29	30	31	Average
DE SABLA	MAX	46	38	50	42	48	47	60	60	66	72	70	71	70	70	70	70	69	69	69	74	75	73	56	59	63	63	64	65	69	75		63.1
	MIN	32	34	33	32	33	32	31	34	36	41	46	46	47	43	42	43	48	53	41	43	43	41	29	30	36	36	36	40	42	46		39.0
DOBBINS COLGATE	MAX	46	43	49	43	55	52	62	67	68	74	78			81	80	79	73	75			81	77	61	64	69	69	73	75	74	83		67.3
	MIN	33	40	38	37	40	36	37	38	41	44	47			52	47	47	49	44			50	41	34	39	37	42	41	43	46	47		41.9
DONNER MEMORIAL ST PK	MAX	38	38	32	35	40	42	44	45	51	52	55	53	62	56	60	62	62	58	58	63	64	65	57	43	48	53	51	56	55	51		51.6
	MIN	27	24	24	20	16	26	25	12	19	20	20	16	24	27	22	20	27	26	24	25	22	19	12	19	17	17	20	26	32	22		21.7
DOWNIEVILLE RS	MAX	45	40	38	39	40	50	47	57	59	66	69	67	73	68	70	72	72	68	67	72	77	76	54	55	61	65	61	67	68	67		61.0
	MIN	32	32	31	31	32	32	29	27	30	31	33	32	34	36	32	34	35	34	34	35	35	36	26	26	28	30	31	34	35	32		32.0
DOYLE 5 SSE	MAX	47	42	53	40	45	48	[illegible]	51	58	58	61	59	67	66	67	70	70	68	67	72	73	71	45	46	52	58	61	64	60	63		58.3
	MIN	33	31	32	27	28	33	30	28	30	32	36	30	36	37	33	36	40	32	35	40	33	36	24	19	28	29	27	36	32	34		31.9
DUDLEYS	MAX	45	41	42	43	49	44	53	59	62	65	68	70	71	72	75	72	71	67	75	73	76	60	56	57	64	69	66	65	65	69		62.1
	MIN	32	34	33	34	28	32	32	26	30	34	32	34	36	36	36	35	38	40	30	32	36	37	25	22	26	29	30	32	34	34		32.3
DUTTONS LANDING	MAX	57	56	54	55			57	64	67	70	76			79	76	77	71	66			79	79	66	65	68			69	66	69		67.5
	MIN	47	48	43	43			42	42	45	46	52			45	47	47	50	51			45	47	45	41	38			40	42	44		45.0
EAGLE MTN	MAX	73	69	66	63	66	67	73	63	74	78	81	81	79	81	84	88	88	91	96	96	100	99	96	75	78	82	85	87	88	86		81.1
	MIN	56	47	51	45	46	49	51	51	56	57	64	60	[illegible]	56	61	67	64	70	72	71	77	73	59	59	58	60	65	65	67	66		60.[illegible]
EAST PARK RES	MAX	53	53	54	53	53	50	49	62	66	71	72	73	75	74	74	76	75	68	71	74	79	80	63	62	65	70	65	69	72	75		66.[illegible]
	MIN	40	42	41	40	40	36	34	37	40	43	51	40	45	42	43	47	53	41	44	45	44	37	34	34	35	38	42	43	45	42		41.3
EL CAJON 2 E	MAX	56	56	55	57	60	65	54	68	75	82	86	84	84	88	92	79	79	77	90	92	93	72	74	74	73	75	77	72	72	65		74.2
	MIN	46	42	47	41	38	38	48	41	41	41	43	43	40	42	41	47	58	57	56	50	48	51	54	44	41	43	44	47	51	56		46.[illegible]
EL CAPITAN DAM	MAX	64	60	67	64	58	67	63	56	67	77	84	85	83	85	85	89	78	79	77	91	95	92	75	75	74	74	76	78	73	74		75.5
	MIN	47	44	47	44	41	42	46	43	45	49	54	51	53	56	57	49	55	55	51	58	61	51	55	48	44	49	49	49	48	51		49.7
EL CENTRO 2 SSW	MAX	74	69	73	68	73	79	67	76	81	83	84	81	86	90	92	95	92	96	96	104	104	99	90	85	86	90	93	92	91	86		85.8
	MIN	48	47	49	45	39	41	50	42	46	48	49	48	45	49	48	59	55	55	60	59	66	62	55	54	45	49	54	53	56	56		51.1
ELECTRA PH	MAX	57	48	51	49	58	57	64	66	70	74	77	80	81	81	81	79	77	73	80	82	83	80	65	68	72	72	74	73	74	79		70.8
	MIN	35	44	41	35	41	41	40	38	40	44	42	42	51	45	45	44	45	47	44	46	46	48	45	34	36	40	41	42	43	43		42.3
ELK VALLEY	MAX	51	48	45	45	51	54	61	54	64	61	72	77	69	69	67	63	56	64	65	62	62	55	53	57	62	62	67	71	76	78		61.4
	MIN	32	34	32	32	31	34	30	33	41	41	32	35	39	39	35	44	46	36	45	49	47	36	28	31	30	32	30	31	34	36		35.8
ELSINORE	MAX	59	56	58	56	65	57	61	67	75	80	79	77	81	95	86	80	80	78	92	97	95	81	74	72	76	75	77	74	72	66		74.7
	MIN	43	41	47	40	51	40	41	36	44	42	44	42	41	45	42	46	55	52	54	52	52	49	52	40	38	42	45	45	53	52		45.5
ESCONDIDO	MAX	58	63	60	60	65	61	57	69	73	81	85	84	82	86	90	80	77	84	87	93	92	77	74	72	74	74	73	74	71	65		74.7
	MIN	48	43	50	43	40	37	46	38	40	43	45	44	43	43	42	48	56	54	53	52	52	52	54	48	41	44	43	43	54	55		46.5
ESCONDIDO CHURCH RCH	MAX	57	65	57	62	69	64	[illegible]	70	79	85	[illegible]	87	86	89	90	80	81	78	93	97	84	80	78	75	77	77	80	74	77	64		76.6
	MIN	45	41	47	41	36	38	44	39	46	45	47	50	45	50	49	49	53	52	51	56	52	54	50	42	43	43	41	48	50	52		46.6
EUREKA WB CITY	MAX	54	53	49	55	59	55	55	56	55	56	65	65	58	56	57	57	57	59	59	60	57	54	52	55	55	55	55	57	57	66		56.8
	MIN	43	43	40	42	41	38	42	50	50	46	47	49	51	48	44	49	52	49	48	50	49	46	42	38	44	45	47	46	49	47		45.8
FAIRFIELD POLICE STA	MAX	59	54	55	63	58	58	66	67	70	77	79	87	76	78	80	77	68	70	79	79	82	77	69	71	72	70	71	69	72	80		71.1
	MIN	45	44	42	40	44	40	43	41	44	48	53	48	48	43	47	50	49	50	45	47	48	49	44	40	32	44	44	46	43	45		44.9
FAIRMONT	MAX	53	47	48	50	48	52	43	48	55	66	67	68	69	69	72	74	75	74	65	80	81	75	62	54	69	63	65	69	65	66		63.1
	MIN	40	34	35	32	33	36	31	32	44	43	45	44	44	48	48	52	58	55	55	54	57	54	42	41	43	46	51	49	50	45		44.7
FALL RIVER MILLS INTAKE	MAX	44	46	43	38	42		48	54	56	60	60	66		70	66	66	64	55	64		70	68	48	46	54	60		66	62	64		56.9
	MIN	33	32	30	28	30		26	30	32	36	34	32		32	36	40	48	35	36		40	30	26	22	30	36		28	32	36		32.7
FIVE POINTS 5 SSW	MAX	58	65	60	62	64	66	63	66	71	75	78	83	84	83	84	84	80	86	80	85	84	78	70	71	75	75	79	80	82	82		75.1
	MIN	43	40	48	40	39	45	45	39	43	45	49	50	49	50	49	48	48	52	46	52	55	51	48	38	38	40	40	39	45	50		45.5
FOLSOM DAM	MAX	61	53	50	56	55	58	58	67	70	73	77	79	80	78	80	81	80	72	77	77	83	83	67	66	70	76	73	74	75	78		70.9
	MIN	42	41	42	41	44	43	41	44	46	49	49	55	57	50	57	54	52	50	50	55	56	50	42	45	47	46	45	47	46	48		47.8
FONTANA KAISER	MAX	57	57	57	58	63	61	58	66	80	82	84	82	81	84	88	82	77	75	87	91	94	86	73	75	73	73	76	72	68	68		74.3
	MIN	46	43	47	43	41	43	41	41	46	52	53	56	54	52	53	54	56	55	53	58	60	59	57	47	50	48	49	50	54	54		50.5
FOREST GLEN	MAX	47	45	40	40	49	45	49	50	58	65	68	74	72	74	74	74	70	55	60	70	70	72	54	55	63	65	65	70	70	71		61.1
	MIN	32	34	32	32	32	32	32	33	37	37	36	31	35	32	35	36	40	41	42	38	37	39	27	26	27	27	33	31	32	31		33.6
FORT BIDWELL	MAX	45	45	43	49	47	43	48	54	61	60	60	67	66	68	67	68	58	65	68	68	60	56	43	47	56	58	60	61	63	69		57.4
	MIN	33	30	30	30	28	33	22	28	28	38	31	28	32	34	40	40	44	39	44	44	40	32	27	26	24	36	25	35	27	27		32.5
FORT BRAGG	MAX	60	56	56	54	59	56	65	58	59	59	63	67	73	60	61	60	61	59	60	59	64	61	56	55	58	58	58	58	61	60		59.[illegible]
	MIN	43	46	39	41	43	38	38	48	49	45	45	49	49	44	43	50	50	51	45	46	51	48	44	41	41	47	40	43	42	44		44.8
FORT BRAGG AVN	MAX	55	58	53	57	54	63	61	61	61	63	66	69	61	62	60	61	58	61	60	64	62	59	58	59	60	59	59	62	60	66		60.3
	MIN	45	45	41	41	39	38	37	51	49	44	40	41	49	40	39	49	48	45	44	46	50	48	42	34	44	45	38	39	38	39		42.9
FORT JONES RS	MAX	51	45	48	50	51	50	60	58	65	66	68	75	73	70	71	69	60	67	69	69	67	61	50	58	62	62	67	70	70	75		62.8
	MIN	33	36	31	30	30	32	28	30	39	34	31	30	31	32	38	38	48	29	39	38	35	32	22	22	26	26	27	31	32	32		32.1
FORT ROSS	MAX	58	57	56	62	53	62	66	66	67	69	73	76	66	69	69	68	65	67	70	70	70	64	64	66	66	65	64	66	66	60		65.3
	MIN	45	48	42	43	42	40	40	42	44	48	46	46	48	44	42	44	44	46	42	47	48	40	38	38	40	38	42	40	41	42		43.0
FRESNO WB AP	MAX	54	58	52	58	60	60	61	67	70	73	77	82	83	80	81	80	78	73	79	84	82	69	67	68	72	75	76	76	74	79		71.8
	MIN	43	43	44	43	40	45	46	43	45	49	52	51	53	51	49	50	51	53	49	54	54	47	39	36	40	42	45	45	46	51		46.6
FRIANT GOVT CAMP	MAX	62	54	57	51	61	61	59	62	68	71	74	79	83	84	80	80	79	78	72	79	82	82	69	68	70	73	77	78	78	77		71.6
	MIN	45	40	41	40	37	43	42	39	40	46	50	46	50	45	46	46	46	46	46	52	50	50	32	30	33	38	40	38	41	44		42.7
GIANT FOREST	MAX	48	38	46	30	31	42	39	38	45	45	52	52	56	57	60	61	60	59	58	59	60	66	49	41	45	50	54	62	56	46		50.2
	MIN	30	17	26	22	13	18	22	19	21	26	30	30	30	31	32	33	32	32	33	33	34	35	23	22	24	26	30	31	31	32		27.3
GILROY	MAX	65	60	55	58	59	62	59	66	70	73	76	80	84	80	79	84	80	74	72	79	84	82	68	68	71	74	70	73	73	70		71.6
	MIN	44	44	44	42	42	42	42	37	51	44	40	39	44	49	47	45	44	44	41	47	44	47	37	35	34	38	40	49	44	46		42.9
GLENNVILLE	MAX	51	54	52	48	58	54	48		60	65	70	70	72	70	71	71	69	65	71	73	74	69	60	58	60	65	67	65	65	67		63.5
	MIN	31	32	33	32	26	36	31		31	34	35	34	35	38	41	35	39	40	40	40	42	40			26	29	31	32	36	35		34.6
GRANT GROVE	MAX	38	40	39	30	33	40	35	41	45	45	53	55	54	56	56	60	61	61	59	65	64	67	47	41	43	45	52	54	51	47		49.2
	MIN	23	17	18	19	11	18	22	18	19	26	28	30	30	31	31	33	33	35	34	37	43	40	22	19	23	26	30	28	29	31		26.8
GRASS VALLEY	MAX	48	42	41	44	43	49	46	60	61	66	73	75	74	70	74	74	73	71	74	71	78	71	58	56	60	59	60	67	68	70		62.5
	MIN	32	32	32	32	32	32	32	37	40	44	50	48	49	47	46	47	49	44	46	46	49	45	31	34	37	39	39	40	40	43		40.5
GRATON 1 W	MAX	57	55	54	58	52	57	69	72	73	80	83	78	68	76	78	64	69	71	77	84	83	79	69	69	71	70	70	71	73	73		70.1
	MIN	42	46	40	40	41	40	38	37	43	43	47	44	47	46	40	43	44	46	39	45	44	45	36	34	34	34	40	41	38	45		41.4
GREENLAND RANCH	MAX	76	75	74	71	75	75	65	82	85	89	89	87	89	98	98	101	99	98	102	103	103	103	93	80	87	91	91	93	93	90		88.5
	MIN	61	52	52	49	48	59	50	44	50	62	69	61	58	61	65	61	71	72	75	73	79	78	59	59	58	57	67	66	72	67		61.8

See Reference Notes Following Station Index

DAILY TEMPERATURES

Station		1	2	3	4	5	6	7	8	9	10	11	12	13	14	15	16	17	18	19	20	21	22	23	24	25	26	27	28	29	30	31	Average
HAIWEE	MAX	58	46	58	48	50	52	40	50	64	65	70	66	68	68	72	76	80	78	78	83	84	82	74	61	60	68	72	72	74	66		66.1
	MIN	42	35	37	32	32	36	34	34	40	44	48	46	42	46	44	46	50	53	53	54	55	60	40	42	40	40	45	47	50	46		43.8
HALF MOON BAY 2 NNW	MAX	57	59	55	57	60	57	54	59	60	62	68	77	75	64	68	67	62	61	62	68	68	70	59	60	62	61	58	60	62	61		62.4
	MIN	47	46	46	44	46	44	47	50	48	48	48	48	53	51	48	48	52	53	46	46	48	49	38	39	40	46	54	51	50	50		47.5
HAMILTON AFB	MAX	58	57	55	56	55	54	65	66	70	76	84	83	75	76	78	75	68	68	76	78	78	75	65	68	69	66	68	68	69	76		69.2
	MIN	47	48	44	44	43	43	46	45	50	49	55	53	50	48	48	50	50	51	46	53	51	50	47	42	43	44	46	45	46	47		47.5
HAMILTON AFB 1 E	MAX	58	55	55	57	57	55	64	66	70	75	78	77	74	74	77	75	67	68	74	78	78	74	64	68	69	67	69	70	70	70		68.4
	MIN	46	46	45	41	43	42	42	40	45	45	49	46	46	43	44	45	48	49	40	48	47	45	40	37	37	39	32	39	42	41		43.1
HANFORD	MAX	59	60	59	61	63	62	62	70	71	75	78	80	84	83	83	82	82	77	80	85	84	82	70	70	74	77	77	77	76	80		74.1
	MIN	47	40	49	42	41	45	44	45	45	45	49	52	49	49	49	50	50	51	48	48	47	53	44	38	37	41	40	40	46	52		45.9
HAPPY CAMP RS	MAX	54	52	51	48	57	60	67	64	68	73	77	80	78	75	76	74	69	68	71	73	71	66	60	64	68	68	71	76	79			67.5
	MIN	35	32	32	36	38	38	35	36	44	41	34	35	40	36	37	45	48	39	45	44	42	38	30	29	29	31	33	35	39			37.1
HAT CREEK PH 1	MAX	50	52	48	44	49	52	50	57	63	65	65	69		74	71	73	72	57	68		76	73	52	53	59	65		66	69	69		61.5
	MIN	33	34	32	29	32	32	25	26	29	32	31	29		29	34	39	48	30	33		33	29	23	21	26	35		27	29	29		30.7
HAYFIELD PUMP PLANT	MAX	73	67	66	63	66	71	72	60	74	78	81	81	80	82	84	88	91	92	95	96	101	100	96	79	80	85	[illegible]	88	87	84		81.5
	MIN	51	43	47	42	40	41	48	43	49	54	59	50	49	47	57	65	54	56	75	79	67	60	58	54	51	55	53	55	61	63		54.2
HEALDSBURG	MAX	59	57	55	60	55	58	68	71	77	83	85	82	75	81	82	77	78	76	83	86	84	72	67	73	75	74	74	71	77	80		73.2
	MIN	43	47	41	40	43	40	42	46	48	53	51	46	47	43	44	45	45	50	45	50	55	47	44	40	45	42	43	45	40	46		45.2
HENSHAW DAM	MAX	54	50	49	48	49	59	55	47	59	69	74	74	71	74	72	76	73	75	75	87	87	89	73	67	66	68	68	70	66	65		67.0
	MIN	45	37	42	33	30	34	35	32	35	36	37	42	35	36	35	40	44	42	46	45	44	41	50	32	34	38	36	33	38	38		38.2
HETCH HETCHY	MAX	48	45	40	34	41	46	42	50	59	63	70	70	72	70	74	77	75	74	70	79	80	79	58	56	58	65	65	68	67	65		62.0
	MIN	32	32	33	30	28	32	32	29	32	33	35	35	40	41	39	43	43	44	41	46	42	42	36	31	32	35	38	37	37	35		36.2
HOLLISTER	MAX	60	62	57	61	64	64	65	66	72	76	80	83	74	78	84	77	73	72	80	84	82	77	67	68	69	67	68	66	64	67		70.9
	MIN	44	45	43	41	43	43	42	40	49	43	44	46	45	46	47	45	46	53	43	47	46	47	37	35	35	35	38	38	44	42		43.1
HUNTINGTON LAKE	MAX	29	35	27	29	37	33	35	40	43	45	53	51	53	54	57	56	56	52	61	61	60	57	40	40	43	47	49	50	46	48		46.2
	MIN	21	18	18	18	12	23	19	16	16	24	28	26	26	27	28	30	33	32	32	33	31	30	17	14	19	24	27	26	28	27		24.1
IDRIA	MAX	47	47	48	49	52	48	55	62	61	62	68	74	80	72	74	74	74	69	74	80	76	73	60	60	65	70	71	70	70	73		65.3
	MIN	33	33	31	30	33	30	33	39	39	41	44	35	48	47	47	48	47	44	43	55	54	47	37	37	40	43	45	44	48	54		41.6
IDYLLWILD RS	MAX	44	36	39	40			52	50	59	65	65			73	74	70	73	74			84	78	65	62	61	63	66	69	62	53		61.5
	MIN	30	26	29	25	14			22	24	21	30			34	32	32	34	32			39	38	32	24	27	26	27	33	30	31		28.8
IMPERIAL	MAX	74	69	75	69	72	79	65	78	82	86	86	84	87	88	92	92	91	93	100	102	102	101	87	84	86	89	91	91	89	87		85.7
	MIN	54	48	48	46	42	43	52	47	48	51	54	54	50	52	56	65	57	57	63	64	67	73	62	56	49	56	58	63	58	60		55.1
INDEPENDENCE	MAX	66	55	61	43			58	58	67	70	74			75	78	81	84	85			90	88	76	65	66			80	78	66		71.1
	MIN	42	27	37	28	27			36	40	44	49			32	40	41	47	54			47	56	35	36	39			37	46	45		40.2
INDIO US DATE GARDEN	MAX	77	68	70	68	70	74	76	64	79	86	90	90	87	90	92	96	97	94	100	104	109	109	97	85	86	89	91	93	87	86		86.8
	MIN	54	41	49	45	47	46	48	44	55	54	59	52	55	56	56	62	60	69	67	70	69	69	63	61	61	61	61	64	63	64		57.5
INYOKERN	MAX	59	61	57	57	62	59	58	67	73	76	76	75	77	79	84	97	87	87	90	93	91	86	70	70	75	82	82	83	79	74		75.5
	MIN	42	38	40	35	32	40	39	38	40	43	50	49	42	44	42	44	48	58	53	50	52	62	35	34	35	38	42	59	50	53		44.2
IRON MTN	MAX	75	75	75	66	68	71	77	65	74	79	82	78	79	84	86	91	90	94	95	98	100	100	97	76	79	83	87	89	88	88		83.0
	MIN	54	40	40	43	47	47	50	52	54	59	59	60	60	54	58	63	62	67	72	70	75	76	59	60	53	58	63	61	69	68		58.4
JESS VALLEY	MAX	40	44	44	38	44	46	45	50	56	57	59	65	62	65	68	66	56	58	66	66	62	56	42	43	56	50	58	56	59	66		54.8
	MIN	30	30	26	26	24	29	17	28	28	30	28	25	32	32	33	34	40	30	34	33	30	26	21	19	22	28	22	29	26	33		28.2
JOICE ISLAND	MAX	58	52	54	57	56	56	62	64	67	74	76					71	67	70	77	82	80	68	66	70	72	68	70	68	70	77		67.4
	MIN	46	47	44	45	47	43	47	50	50	54	49	52					51	54	51	54	53	49	46	44	45	48	50	50	48	51		48.8
JULIAN WYNOLA	MAX	46	44	45	42	61	52	47	52	68	71	72	75	74	75	78	72	72	72	85	93	86	72	63	65	65	64	65	62	60	53		65.0
	MIN	36	36	38	32	26	26	35	30	32	35	39	40	36	36	38	42	41	38	43	49	46	44	46	31	26	33	31	33	44	45		36.9
KERN RIVER PH 1	MAX	64	66	60	59	66	63	57	68	68	72	79	84	85	82	80	82	81	75	79	84	85	78	69	71	72	76	77	78	79	79		73.9
	MIN	42	42	46	43	43	45	41	46	51	52	66	57	61	59	62	59	57	55	58	59	61	57	47	45	47	50	52	53	55	55		52.2
KERN RIVER PH 3	MAX	55	57	56	52	61	59	53	62	70	72	76	75	77	81	83	86	78	76	78	86	84	79	64	67	70	74	75	74	72	73		70.8
	MIN	35	33	36	33	34	37	34	34	36	38	48	49	51	52	51	41	49	45	45	44	51	49	35	38	33	37	40	45	44	48		41.5
KETTLEMAN CITY 1 SSW	MAX	64	54	64	62	60	66	60	62	69	71	76	77	82	84	82	83	83	81	77	80	85	85	73	70	71	75	79	76	79	77		73.6
	MIN	48	40	46	42	39	44	43	43	45	50	56	54	53	57	49	54	57	52	51	61	58	49	43	45	45	43	45	49	40	50		48.4
KETTLEMAN STA	MAX	56	62	62	62	64	59	63	70	71	76	79	84	85	84	83	83	82	78	80	86	84	77	70	71	74	79	79	79	78	81		74.7
	MIN	46	40	49	42	42	44	44	46	47	53	56	55	58	57	53	59	62	54	53	59	63	52	51	42	44	46	45	48	54	59		50.8
KING CITY	MAX	58	59	59	61	62	58	69	67	73	77	82	83	83	84	85	80	75	74	82	86	84	80	70	70	71	70	72	70		75		73.1
	MIN	45	42	46	40	40	43	41	37	46	46	43	47	43	48	44	43	51	51	43	45	43	49	37	33	33	36	38	39		40		42.5
KLAMATH	MAX	56	50	50	55	60	58	61	54	59	63	71	77	60	61	59	60	56	60	64	64	61	56	55	57	58	58	59	60	61	73		59.9
	MIN	41	42	39	39	42	36	37	45	49	44	41	46	50	40	46	46	51	43	49	50	49	43	35	34	37	38	38	38	47	43		42.6
LAGUNA BEACH	MAX	61	63	62	62	65	59	60	66	69	71	75	80	78	82	84	83	70	70	75	84	80	75	73	72	71	69	70	69	68	67		71.1
	MIN	50	46	51	45	44	39	45	41	41	48	48	50	47	48	50	50	59	54	59	54	54	55	53	46	44	45	50	48	51	50		48.8
LAKE ARROWHEAD	MAX	39	34	36	35	45	42	39	50	55	60	58	57	64	64	68	70	69	71	74	78	80	73	65	57	61	64	66	65	57	56		58.4
	MIN	32	30	29	27	24	29	31	29	28	30	37	32	32	34	37	37	37	39	43	45	43	44	36	35	34	35	37	36	35	38		34.5
LAKE CITY	MAX	45	45	46	39	42	39	43	48	50	57	58	61	68	62	65	68	66	59	61	65	68	61	44	42	45	54	53	55	57	60		54.2
	MIN	27	28	25	24	23	19	18	23	26	36	38	36	34	32	37	34	40	29	39	39	38	27	23	19	24	29	31	24	28	29		29.3
LAKESHORE	MAX	48	49	48	48	44	59	68	70	76	74	77	78	73	77	78	77	66	74	78	80	83	65	64	70	73	72	74	76	80	86		69.5
	MIN	40	41	38	38	38	32	32	34	38	42	48	44	42	45	42	48	50	40	43	46	48	39	32	34	38	37	40	42	40	44		40.5
LAKE SPAULDING	MAX	36	32	31	34	41	41	47	51	59	59	58	65	58	62	64	63	57	54	61	63	62	59	43	46	63	52	56	55	55	59		52.9
	MIN	29	26	26	25	23	28	26	20	26	26	31	36	30	31	27	28	31	29	29	31	29	31	23	24	22	24	27	29	32	31		27.7
LA MESA	MAX	61	61	59	59	64	63	58	66	71	81	85	82	80	86	88	80	75	73	83	92	87	80	70	68	68	70	71	66	68	65		72.7
	MIN		45	51	46	40	43	49	44	47	50	52	54	51	54	56	55	58	59	55	60	58	58	55	47	44	47	48	54		55		51.3
LANCASTER	MAX	52	52	54	53	60	48	55	61	70	75	75	75	77	79	82	83	85	82	86	86	86	68	67	68	78	75	76	76	76	76		71.2
	MIN	38	35	38	34	34	36	34	38	41	39	40	37	37	42	43	54	50	42	46	48	48	49	38	40	39	45	46	45	46	46		41.6
LAS PLUMAS	MAX	51	50	56		59	58	69		74	81	82	80	79	80	80	80	70	74	76	80	83	79	64	69	73	72	72	74	76	84		72.3
	MIN	41	44	44		44	40	41		47	51	48	52	56	52	54	56	52	50	52	56	55	46	42	41	44	48	48	51	52	50		48.5
LE GRAND	MAX	58	57	56	61	60	59	61	68	71	74	78	82	84	85	81	80	74	73	79	83	80	75	76	69	72	76	76	76	75	80		72.6
	MIN	41	43	44	41	39	44	45	39	42	45	48	48	52	49	47	45	47	52	46	49	51	50	36	36	34	37	40	41	45	47		44.1
LEMON COVE	MAX	56	67	53	63	64	66	68	70	74	76	80	82	84	84	83	83	84	74	83	87	86	73	72	73	76	80	79	80	80	82		75.4
	MIN	50	40	48	40	41	45	45	45	45	53	54	54	53	54	51	51	51	50	51	57	55	51	40	37	40	43	44	44	47	51		47.7

See Reference Notes Following Station Index

DAILY TEMPERATURES

Station		1	2	3	4	5	6	7	8	9	10	11	12	13	14	15	16	17	18	19	20	21	22	23	24	25	26	27	28	29	30	31	Average
LINDSAY	MAX	60	64	58	60	64	65	59	68	70	75	78	80	84	82	82	83	82	75	81	86	86	80	70	71	74	77	78	78	78	82		74.3
	MIN	42	38	42	41	39	45	44	45	43	51	48	50	49	49	49	50	51	49	50	54	54	52	37	35	36	38	40	42	45	49		45.2
LIVERMORE	MAX	63	59	57	54	55	59	59	65	68	72	79	78	79	79	81	84	76	67	71	80	83	84	67	67	71	72	75	74	68	69		70.5
	MIN	44	45	42	41	40	38	44	42	44	45	48	46	47	46	49	46	51	52	45	47	49	48	39	38	38	40	39	44	48	47		44.4
LLANO SHAWNEE HILLS RCH	MAX	52	55	49	50	60	49	47	59	65	69	67	67	71	73	75	80	81	77	84	87	85	75	63	68	72	74	78	72	72	69		68.2
	MIN	35	30	37	31	32	31	31	37	40	41	44	46	47	48	49	51	47	54	51	53	57	50	35	31	37	38	47	45	47	45		42.2
LODI	MAX	56	52	54	55	58	56	65	68	71	76	78	81	78	78	80	78	72	72	79	83	83	70	67	70	74	72	73	74	76	83		71.1
	MIN	45	43	43	43	43	42	41	42	44	41	44	49	53	47	49	46	48	51	43	54	45	50	41	35	36	39	42	41	44	44		44.3
LOMPOC SEWAGE PLANT	MAX	61	61	59	59	63	62	62	64	74	73	78	80	79	71	80	70	66	72	83	90	75	63	65	67	65	63	63	63	62	62		68.5
	MIN	47	43	47	42	38	46	43	43	47	44	47	50	44	49	43	45	51	49	52	53	52	49	46	34	36	39	37	47	49	51		45.5
LONG BEACH	MAX	61	60	61	63	64	62	62	67	74	82	85	83	80	86	90	71	70	69	87	91	88	67	74	74	72	71	71	69	69	69		73.1
	MIN	47	43	48	41	42	40	41	41	45	46	51	55	49	52	53	53	55	54	55	57	56			50	50	52	53	57	56	56		49.9
LONG BEACH CAA AP	MAX	62	60	61	62	65	59	62	69	74	84	90	86	82	88	89	69	74	71	86	90	88	72	74	70	71	72	72	72	69	69		73.7
	MIN	50	46	52	45	45	43	46	44	49	50	53	56	52	54	55	55	58	57	60	60	52	59	55	49	50	50	52	55	54	52		51.9
LOS ANGELES WB AP	MAX	62	65	63	64	67	60	65	71	71	77	87	86	75	83	86	74	73	69	78	85	84	76	76	73	72	73	74	71	72	70		73.4
	MIN	51	48	54	47	49	48	47	49	54	54	58	61	58	57	61	60	61	60	59	63	62	60	58	55	55	55	55	57	57	57		55.7
LOS ANGELES WB CITY	MAX	61	63	63	62	65	57	62	72	75	83	87	86	83	88	91	76	75	72	86	96	91	79	77	75	73	73	75	72	69	67		75.1
	MIN	51	47	53	46	49	47	46	49	52	55	56	58	59	59	62	61	61	58	60	69	63	61	58	55	53	54	55	57	57	57		55.6
LOS BANOS	MAX	53	63	59	60	61	58	69	72	74	78	79	82	84	82	86	85	82	78	83	87	87	74	71	73	78	78	77	80	77	83		75.1
	MIN	43	42	45	40	42	45	45	43	48	45	46	48	51	49	50	47	50	51	45	50	48	52	49	37	37	45	45	48	46	48		46.0
LOS GATOS	MAX	58	55	55	56	57	57	56	70	72	78	78	85	80	80	81	77	70	72	81	85	84	76	74	70	73	72	75	74	72	81		72.1
	MIN	44	45	44	41	41	40	40	41	45	46	48	49	54	47	51	47	48	53	44	51	49	44	42	40	39	40	43	43	45	49		45.1
LUCERNE VALLEY 2 W	MAX	63	58	51	63	60	53	63	64	63	71	70	72	74	73	79	83	85	82	87	90	88	83	79	71	74	78	80	78	75	75		72.8
	MIN	39	31	37	30	29	35	20	20	30	41	30	39	32	35	36	47	48	49	50	47	51	42	39	39	41	42	44	48	49	45		38.8
MADERA	MAX	62	63	60	58	61	61	58	65	69	72	75	79	83	85	82	84	84	81	72	82	88	87	73	72	73	77	80	79	80	80		74.2
	MIN	44	43	42	41	41	47	46	42	45	48	52	52	53	51	50	48	49	52	47	53	51	52	38	37	38	42	41	45	42	50		46.1
MANZANITA LAKE	MAX	39	37	33	35	38	38	35	42	47	52	52	58	58	52	56	57	56	42	54	59	61	61	36	39	46	50	49	54	51	53		48.0
	MIN	25	25	24	18	22	22	12	16	20	26	35	25	29	34	29	33	38	25	29	32	29	25	21	22	25	27	25	31	28	35		26.2
MARICOPA	MAX	63	62	61	59	66	65	60	69	70	74	78	84	85	80	82	83	81	77	82	87	86	75	70	69	73	77	79	77	78	79		74.4
	MIN	43	42	46	42	42	41	42	48	49	51	53	56	55	56	57	57	58	55	55	60	62	57	45	45	45	48	50	52	54	59		50.8
MARTINEZ FIRE STA	MAX	53	60	55	58	54	58	58	66	69	73	77	80	77	73	79	79	76	69	72	79	81	81	62	68	71	72	72	70	70	74		69.5
	MIN	45	46	42	42	41	41	43	43	46	47	49	50	50	46	46	50	52	52	49	53	50	51	47	40	41	43	47	44	47	45		46.3
MARYSVILLE	MAX	57	54	53	57	58	59	59	68	71	75	78	80	81	79	80	84	82	72	78	77	85	85	69	67	72	76	75	75	77	80		72.1
	MIN	44	46	45	43	45	41	49	43	47	48	52	48	55	49	50	51	53	50	51	51	54	50	43	41	41	46	46	48	49	50		47.8
MC CLOUD	MAX	39	39	40	43	40	45	50	55	57	61	61	64	68	62	67	68	68	50	65	69	71	68	50	51	57	62	59	65	66	69		57.6
	MIN	32	32	31	31	32	31	20	26	29	31	32	31	33	31	32	35	44	33	34	34	31	29	20	20	26	27	26	33	32	31		30.3
MECCA 3 SE	MAX	78	68	72	72	69	70	74	63	80	85	90	89	86	90	91	95	90	87	91	103	104	102	97	83	85	85	87	90	87	92		85.2
	MIN	53	44	52	49	41	44	49	42	56	52	55	55	51	53	57	62	54	58	58	65	62	64	59	50	59	59	61	58	63	65		55.0
MERCED FIRE STA 2	MAX	59	57	56	60	60	55	62	69	70	74	78	81	83	82	82	81	81	74	80	83	83	83	78	70	74	76	76	77	77	81		73.5
	MIN	43	45	45	42	39	45	48	38	39	47	45	51	50	50	49	48	48	52	52	45	54	51	39	38	39	39	44	45	44	47		45.4
MIDDLEWATER	MAX	58	51	49	62	63	63	60	66	68	72	76	82	79	80	80	80	79	78	80	85	84	82	70	68	72	76	79	80	78	79		72.7
	MIN	42	40	39	35	39	43	42	42	47	48	49	52	49	52	53	52	52	51	51	54	55	53	40	41	40	46	46	47	49	46		46.5
MILL CREEK 2	MAX	49	49	46	45	58	56	49	60	70	74	76	75	74	77	80	80	76	74	89	92	90	86	69	67	69	68	69	70	64	59		68.7
	MIN	43	36	41	33	34	34	34	37	37	51	55	50	51	54	55	61	47	48	51	68	62	55	42	42	43	43	44	42	45	48		46.2
MINERAL	MAX	36	38	33	35	38	37	40	50	51	57	60	55	63	58	61	61	61	47	57	62	65	62	50	45	52	58	54	58	60	57		52.0
	MIN	29	28	27	26	26	28	20	23	23	27	32	22	31	28	28	29	34	30	28	29	29	27	19	20	25	22	26	29	31	31		26.9
MITCHELL CAVERNS	MAX	50	50	46	46	52	54	45	54	60	64	62	61	66	68	73	76	78	77	78	82	83	75	64	64	67	70	73	72	70	68		64.9
	MIN	41	34	35	30	34	37	34	38	46	51	50	45	49	51	55	59	60	58	61	63	63	59	43	41	45	52	51	53	53	53		48.1
MODESTO	MAX	57	54	59	60	59	56	68	71	73	76	78	82	84	80	84	83	75	76	82	85	84	70	69	72	75	75	75	77	78	84		73.4
	MIN	45	46	46	43	45	45	45	41	46	47	49	49	56	50	50	49	50	53	48	53	52	48	43	40	39	40	43	45	48	49		46.8
MONO LAKE	MAX	40	39	39	41	42	40	42	50	52	53	55	54	59	61	63	69	71	70	69	73	71	66	55	50	53	56	60	61	55	61		55.7
	MIN	27	25	28	22	24	23	24	22	24	26	27	29	32	36	38	38	39	39	38	39	41	44	20	21	26	30	35	36	34	35		30.7
MONTEREY	MAX	58	60	58	57	58	55	62	60	67	72	77	80	67	73	74	68	64	66	72	71	72	62	62	65	63	62	62	64	62	64		65.2
	MIN	44	45	43	42	42	40	40	45	50	48	48	49	50	47	50	48	50	52	46	50	50	47	43	40	40	45	42	44	46	46		45.7
MONTICELLO DAM	MAX	56	53	51	53	55	53	53	67	71	75	77	78	76	74	78	81	78	72	76	82	85	85	71	68	70	73	73	72	73	78		70.2
	MIN	43	43	40	38	42	40	41	40	43	47	56	45	47	45	46	48	52	48	47	51	51	45	41	40	40	41	45	45	45	47		44.7
MOUNTAIN PASS	MAX	53	45	41	43	53	52	45	55	61	64	63	60	65	68	72	76	78	78	79	80	81	76	75	72	71	75	73	69	68	65		65.2
	MIN	37	30	30	30	26	37	37	35	36	36	36	37	36	40	44	43	49	47	49	51	52	44	36	34	36	37	38	40	42	44		39.0
MT DIABLO NORTH GATE	MAX	52	51	47	43	50	49	50	60	50	65	71	71	75	72	74	75	72	75	70	80	79	77	77	62	68	65	70	70	65	75		65.3
	MIN	36	37	35	35	36	35	38	41	43	42	55	54	56	52	51	52	49	47	50	55	50	42	42	41	38	40	41	41	40	42		43.9
MOUNT HAMILTON	MAX	38	43	39	36	37	35	44	53	58	63	64	66	63	65	67	65	63	61	71	74	70	53	51	52	55	57	59	60	59	65		56.2
	MIN	26	28	26	25	27	27	29	34	36	42	44	48	47	47	48	45	44	42	45	53	49	33	30	30	34	35	35	39	39	43		37.7
MOUNT HEBRON RS	MAX	45	49		45				52	51	58	57	64	69	63	64	63	65	52	60	63	63	59	42	44	50	54	55					56.0
	MIN	30	26	22	25				23	26	27	24	34	21	39	35	36	46	23	34	35	30	29	17	14	18	20	20					27.3
MOUNT SHASTA WB CITY	MAX	37	39	42	40	41	46	50	51	56	58	65	68	63	67	70	66	52	64	68	67	64	46	47	54	59	55	62	65	64	70		56.5
	MIN	32	32	30	30	31	29	28	35	35	40	37	36	38	34	36	39	36	31	41	43	39	33	28	23	30	34	29	32	35	36		33.7
MT WILSON FC 338B	MAX	38	32	38	36	40	39	34	48	57	60	64	61	61	65	68	70	70	75	77	80	82	75	64	54	57	61	62	61	55	57		58.0
	MIN	29	25	29	22	27	25	26	27	34	41	43	41	43	46	46	50	51	52	48	60	62	55	32	36	37	40	43	42	40	38		39.7
NACIMIENTO DAM	MAX	57	55	55	57	58		64	69	74	76	78	80	80	81	82	81	80	79	82	88	85	85	78	70	73	75	75	76	75	79		74.0
	MIN	44	39	46	39	38		39	38	42	45	46	50	46	48	47	46	45	47	43	43	46	46	36	33	34	37	37	38	41	42		42.1
NAPA STATE HOSPITAL	MAX	57	56	57	59	58	58	69	69	73	78	82	82	76	78	80	76	72	72	78	82	82	72	68	70	71	70	71	70	70	70		70.0
	MIN	45	46	41	40	42	39	42	40	43	43	52	50	48	43	44	44	47	48	40	48	48	48	45	38	36	34	36	37	40	42		43.0
NEEDLES CAA AP	MAX	70	68	68	63	69	76	62	72	77	80	77	78	82	85	90	91	93	92	96	99	99	97	77	79	84	88	90	87	87	86		82.1
	MIN	49	46	49	43	42	45	50	45	48	51	54	57	51	49	53	61	62	63	63	66	63	69	57	53	53	54	58	67	60	64		54.8
NEVADA CITY	MAX	50	43	41	44	42	50	46	60	61	65	71	70	73	72	73	73	74	70	68	73	77	76	57	55	60	64	64	67	68	68		62.5
	MIN	32	33	33	33	34	32	31	30	32	34	34	34	39	40	35	36	39	37	36	39	38	36	26	27	28	31	32	28	37	34		33.9
NEWARK	MAX	60	59	56	58			59	62	64	70	70			75	79	76	66	70			74	61	63	61	65			67	64	63		65.5
	MIN	42	48	45	44			44	45	44	43	45			46	48	45	49	48			49	39	38	37	37			40	50	43		44.0

See Reference Notes Following Station Index

DAILY TEMPERATURES

Station		1	2	3	4	5	6	7	8	9	10	11	12	13	14	15	16	17	18	19	20	21	22	23	24	25	26	27	28	29	30	31	Average
NEWMAN	MAX	55	55	59	60	60		70	75	75	78	78	80		86	86	88	80	77	83		87	83	69	72	76	80		82	80	83		75.3
	MIN	45	44	46	42	44		44	44	46	48	52	50		49	52	48	49	51	47		52	54	49	39	38	39		40	45	48		46.3
NEWPORT BEACH HARBOR	MAX	62	63	60	59	63	59	60	66	64	68	77	75	72	75	78	66	68	67	72	80	75	70	69	68	65	67	68	66	66	66		67.8
	MIN	51	49	53	46	51	47	44	47	49	51	52	53	52	53	53	59	60	59	67	59	60	60	58	54	52	57	53	57	56	57		54.0
NORTH FORK RS	MAX	56	45	51	42	47	53	50	50	57	61	64	70	70	74	74	76	73	73	67	73	77	77	63	60	60	64	67	68				62.9
	MIN	41	33	33	32	29	33	36	31	36	40	41	37	41	40	44	43	47	45	43	47	48	45	35	31	36	37	39	40				38.7
NORTH HOLLYWOOD	MAX	60	64	60	63	62	55	65	70	78	84	86	86	86	85	90	82	75	74	98	100	92	83	78	73	70	74	75	71	69	68		75.9
	MIN	49	42	50	42	42	40	42	46	45	48	52	51	50	50	54	50	59	55			54	56	55	48	48	47	48	53	53	52		49.3
OAKDALE WOODWARD DAM	MAX	59	54	53	55	57	62	55	63	66	69	71	75	77	79	76	78	77	72	72	75	80	79	67	64	63	71	72	74	75	75		68.8
	MIN	38	36	37	44	44	45	41	42	44	49	45	53	56	49	47	46	48	50	46	50	50	48	34	35	33	37	39	41	43	45		43.8
OAKLAND	MAX	58	52	57	57	54	55	68	68	72	78	78	83	69	79	79	74	69	70	80	82	83	70	69	71	72	68	70	68	69	72		69.8
	MIN	42	44	41	40	41	40	43	44	45	48	49	54	50	48	50	47	49	52	45	51	49	47	44	40	43	44	45	49	47	45		45.9
OAKLAND WB AP	MAX	58	56	56	57	56	57	64	64	66	71	78	80	67	76	76	66	64	64	71	74	76	65	63	67	66	63	66	61	62	68		65.9
	MIN	47	48	44	44	44	44	47	46	47	49	48	52	54	54	51	51	54	52	46	52	51	52	47	41	44	45	48	52	51	53		48.6
OCEANSIDE PENDLETON	MAX	61	61	60	60	61	61	60	63	64	67	71	79	73	74	77	72	66	67	69	74	80	73	69	69	66	65	66	65	65	64		67.4
	MIN	51	46	50	49	43	44	47	42	47	42	52	52	50	53	54	53	56	58	59	58	57	57	56	48	46	48	50	53	53	57		51.0
OJAI	MAX	59	57	61	62	66	60	66	75	78	84	87	85	83	86	90	88	75	81	96	100	96	86	77	74	74	76	76	74	71	76		77.3
	MIN	46	34	48	38	36	42	40	41	40	45	45	45	46	46	47	53	52	47	53	56	53	50	43	40	40	39	42	44	46	44		44.7
OPIDS CAMP FC 57 BE	MAX	40	37	42	41	45	45	41	40																								
	MIN	32	30	30	28	32	30	35	32	30	33	28	28	30	29	32	35	33	42	41	41										38		37.3
ORANGE COVE	MAX	63	54	60	55	60	61	61	62	68	70	73	77	81	83	81	82	82	81	71	80	85	85	72	69	70	73	77	79	76	76		72.2
	MIN	44	37	46	41	37	43	45	41	43	46	49	48	49	48	48	50	51	51	49	52	52	53	36	34	36	39	42	42	44	49		44.8
ORICK PRAIRIE CR PARK	MAX	55	50	45	57	59	60	60	60	58	64	75	71	67	60	60	61	57	59	64	67	62	55	55	56	57	57	59	61	64	77		60.4
	MIN	39	41	38	39	37	35	37	36	32	30	38	45	49	40	39	45	43	43	47	47	51	43	33	33	36	39	39	35	42	40		39.7
ORINDA BOWMAN	MAX	55	53	53	55	54	53	65	66	63	80	81	78	75	77	78	71	66	68	78	80	80	65	64	65	67	66	70	67	65	77		67.8
	MIN	42	44	42	39	38	36	41	38	40	42	41	42	43	42	40	47	49	48	38	45	43	47	33	32	35	43	45	44	41	41		41.4
ORLAND	MAX	57	54	54	59	57	54	55	67	72	76	77	79	81	78	80	80	80	64	78	76	84	84	68	66	71	76	73	75	79	82		71.2
	MIN	44	44	41	41	43	42	40	42	42	48	57	50	49	44	48	47	53	47	47	46	50	50	43	36	39	49	42	47	49	52		45.7
ORLEANS	MAX	58	52	54	59	57	61	68	63	71	75	81	84	74	88	76	79	67	72	74	73	74	60	59	65	69	68	73	76	82	87		70.0
	MIN	41	41	37	39	41	38	39	43	49	48	39	39	42	45	41	44	52	47	45	48	44	39	34	34	34	34	38	35	37	39		40.9
OROVILLE 1 WSW	MAX	56	55	56	56	58	60	60	68	70	74	78	82	80	78	80	82	80	69	77	78	85	85	68	65	72	76	74	75	78	80		71.8
	MIN	49	45	46	43	43	47	36	38	41	44	43	46	54	44	51	51	50	44	48	46	48	48	34	35	37	41	43	47	50	46		44.6
OROVILLE 7 SE	MAX	54	52	50	55	50	58	54	66	67	72	75	78	80	78	80	80	78	67	74	75	81	83	65	60	68	72	71	73	75	77		68.9
	MIN	40	40	38	38	41	39	35	35	40	42	48	44	43	45	47	45	45	44	45	47	46	44	34	35	34	40	40	40	43	45		41.4
OXNARD	MAX	64	61	60	62	62	60	65	67	68	74	86	84	86	79	84	78	72	70	86	90	87	72	71	70	69	70	76	73	67	69		72.7
	MIN	54	42	52	48		44	44	44	45	54	56			50	54	54	56	51			54	51	48	42	46	54	52	54	50	48		49.9
PALMDALE	MAX	54	53	54	56	62	54	54	64	71	75	74	74	77	84	82	84	84	79	88	91	88	81	67	71	74	80	78	74	74	75		72.5
	MIN	44	37	43	35	33	35	33	34	37	40	43	39	42	44	45	48	46	48	48	50	50	51	37	34	39	39	39	39	41	44		41.2
PALMDALE CAA AP	MAX	55	54	55	53	60	51	54	62	69	73	74	72	75	76	80	82	83	76	84	89	86	74	63	69	74	77	79	75	73	76		70.8
	MIN	38	37	39	35	32	33	33	30	37	38	41	36	36	42	42	46	45	44	48	48	46	49	38	42	42	35	41	45	46	42		40.2
PALM SPRINGS	MAX	65	67	77	66	72	71	62	77	85	88	92	86	89	91	95	97	93	98	102	106	107	104	89	86	86	87	89	88	85	86		86.2
	MIN	51	39	48	43	39	39	46	41	44	47	53	53	46	50	52	55	56	52	61	58	62	61	62	51	49	50	53	53	53	55		50.7
PALO ALTO CITY HALL	MAX	60	61	57	55	59	57	55	63	66	70	76	79	81	70	80	77	75	67	67	76	79	80	63	64	67	69	69	69	66	66		68.1
	MIN	46	48	43	43	46	43	47	41	44	47	47	48	52	50	49	48	50	52	43	51	49	50	45	38	39	42	46	43	46	47		46.1
PALOMAR MTN OBSY	MAX	38	40	39	33	43	45	41	45	57	61	60	64	63	64	69	69	71	73	75	80	80	80	65	60	60	61	64	64	58	57		59.3
	MIN	31	27	31	26	27	29	29	30	37	43	45	39	42	42	47	50	49	50	50	61	62	53	38	34	38	40	41	41	40	38		40.3
PANOCHE JUNCTION	MAX	59	62	61	62	59	60	64	69	70	75	76	82	84	82	84	83	80	81	87	88	82	70	69	71	74	78	78	79	77	82		74.3
	MIN	43	38	45	40	40	39	40	39	42	46	48	53	50	49	55	48	47	52	45	45	55	49	41	38	37	37	44	42	46	48		44.7
PARADISE	MAX	47	45	44	49	48	53	56	66	67	72	74	79	76	78	77	77	75	61	73	75	81	83	65	63	69	71	68	71	74	76		67.1
	MIN	36	38	38	37	38	34	39	42	42	49	48	56	53	49	49	52	51	45	44	50	50	44	37	36	36	42	42	46	45	51		44.0
PARKER RESERVOIR	MAX	72	69	68	66	65	70	77	66	73	76	81	78	83	84	87	90	90	91	96	96	100	101	98	77	83	85	87	89	89	88		82.5
	MIN	55	47	51	47	47	51	52	48	51	55	59	60	57	60	63	69	62	66	68	70	70	74	63	60	58	59	63	66	67	63		59.4
PASADENA	MAX	57	57	57	60	65	64	61	72	76	83	86	84	82	86	88	85	76	75	91	96	91	87	73	72	72	73	75	73	69	63		75.0
	MIN	49	41	41	41	41	42	41	42	45	49	51	54	51	56	54	55	58	55	56	64	61	56	53	49	50	48	49	53	55	56		50.5
PASO ROBLES	MAX	54	57	59	59	60	59	64	70	72	76	80	84	80	83	83	82	81	79	83	88	85	84	71	76	74	76	77	76	75	79		74.2
	MIN	43	41	45	41	36	43	40	35	46	46	45	46	41	44	42	45	45	50	44	48	46	49	38	34	34	36	37	41	40	39		42.0
PASO ROBLES CAA AP	MAX	53	57	57	58	61	59	62	68	70	74	77	82	80	81	81	79	78	77	80	86	83	69	69	71	72	73	77	74	75	78		72.0
	MIN	40	41	43	40	37	42	40	36	44	44	45	47	44	47	44	46	47	50	44	47	47	45	36	34	35	36	36	43	43	45		42.3
PETALUMA FIRE STA 2	MAX	58	57	56	60	57	56	65	66	71	75	84	80	77	79	78	70	65	69	78	78	78	70	65	68	70	68	73	69	70	78		69.6
	MIN	45	46	43	41	43	41	41	40	44	46	41	42	46	46	42	47	50	52	39	48	42	45	42	38	37	36	40	40	39	47		43.0
PINNACLES NM	MAX	56	54	53	55	57	51	58	69	72	76	80	80	79	80	83	81	79	75	82	86	83	82	66	68	73	70	69	75	73	78		71.4
	MIN	38	38	38	35	34	38	37	35		41	42	45	42	42	44	42	43	49	42	46	44	47	34	32	30	33	34	35	40	41		39.3
PISMO BEACH	MAX	59	59	59	58	62	61	64	65	74	79	75	72	72	70	87	79	82	78	87	90	86	74	70	72	68	70	69	67	66	65		71.3
	MIN	45	44	45	44	40	47	45	42	49	50	55	55	48	48	50	52	50	52	53	59	54	54	52	54	47	41	43	43	46	44		48.4
PLACERVILLE	MAX	57	45	45	47	48	56	52	59	63	66	71	77	75	75	77	76	76	72	71	73	78	78	59	58	63	67	66	69	69	74		65.4
	MIN	32	33	35	32	31	32	35	32	35	37	41	38	42	42	40	39	43	41	38	39	41	41	29	30	31	35	35	38	39	37		36.4
PLACERVILLE IFG	MAX	54	42	42	41	39	49	50	58	62	65	69	74	73	72	75	75	75	69	68	74	77	77	58	56	60	64	63	67	68	67		62.8
	MIN	31	32	31	31	34	31	35	38	42	45	52	49	51	49	50	50	49	46	49	57	56	44	36	38	41	41	42	45	44	48		42.9
POINT ARENA	MAX	58	56	57	56	60	52	59	59	60	60	62	71	74	60	63	63	62	63	62	61	64	62	58	58	60	60	59	61	63	65		60.9
	MIN	41	46	41	42	45	39	39	50	48	49	42	46	51	46	40	47	45	51	45	49	49	46	40	43	44	43	39	39	48	42		44.5
POINT ARGUELLO LIGHT STA	MAX																																
	MIN																																
PT PIEDRAS BLANCAS	MAX	57	58	57	59	58	57	58	58	61	62	65	75	59	62	63	60	57	56	57	58	57	55	54	54	57	54	55	55	55	60		58.4
	MIN	46	46	47	45	44	46	44	45	49	51	50	52	50	46	49	50	50	51	48	48	44	49	46	42	45	45	43	44	46	47		46.9
POMONA	MAX	56	58	60	61	65	61	56	69	74	82	85	82	82	86	88	79	75	74	92	97	93	82	77	75	73	75	77	74	69	70		74.9
	MIN	46	37	47	39	40	37	40	35	40	44	44	45	43	46	44	46	56	51	55	54	53	52	54	42	44	43	44	47	54	53		45.8
PORT CHICAGO NAVAL DEPOT	MAX	59	59	53	57	59	63	59	65	71	70	71	78	72	70	77	77	75	70	71	78	79	79	65	65	68	70	70	71	70	72		68.8
	MIN	44	45	42	39	43	39	42	41	43	45	46	49	48	43	43	47	53	50	45	48	47	46	36	35	38	44	46	47	44	42		44.0

See Reference Notes Following Station Index

DAILY TEMPERATURES

Station		1	2	3	4	5	6	7	8	9	10	11	12	13	14	15	16	17	18	19	20	21	22	23	24	25	26	27	28	29	30	31	Average
PORTERVILLE	MAX	66	56	64	58	62	65	67	58	70	73	75	80	82	84	83	82	79	83	75	82	87	86	75	70	72	75	78	77	78	78		74.0
	MIN	49	39	47	40	39	45	43	45	45	47	49	51	53	52	52	54	53	52	52	54	55	54	39	36	38	41	42	45	48	50		47.0
PORTOLA	MAX	38	35	36	40	46	49	48	51	55	58	57	69	65	64	66	65	65	62	68	69	68	65	42	53	57	57	61	61	60	65		56.5
	MIN	30	28	28	23	25	29	21	19	26	25	28	26	30	30	26	28	30	29	28	29	28	32	20	17	23	23	23	30	30	30		26.5
POSEY 3 E	MAX	41	46	40	41	51	45	42	49	53	59	63	62	63	63	65	64	62	61	64	69	67	63	56	50	53	57	60	58	56	59		56.1
	MIN	30	25	28	26	20	30	23	27	30	30	33	33	34	35	34	37	38	40	39	39	40	36	25	25	26	29	31	33	35	35		31.5
POTTER VALLEY PH	MAX	50	50	49	54	51	57			72	76	83	81	80				70	73	72	79	77			68	70	66	71			83		68.2
	MIN	40	42	34	36	40	33			33	41	41	41	44			41	45	47	39	43			32	30	33	33	37			36		38.2
PRIEST VALLEY	MAX										70	72	75	74	76	78	78	75	74	79	84	82	68	63	66	68	70	71	70	70	71		73.0
	MIN										34	36	40	37	38	38	38	39	39	39	40	40	38	28	26	27	29	32	31	35	39		35.4
QUINCY RS	MAX	45	40	42	49	50	52	60	60	66	72	65	75	70	72	74	72	69	70	75	74	75	65	65	62	63	66	68	70	68	75		64.3
	MIN	31	31	31	28	31	31	29	25	27	29	28	26	32	30	28	32	33	32	34	32	30	32	22	21	22	26	26	34	38	28		29.3
RAMONA SPAULDING	MAX	55	59	55	57	64	60	53	66	75	80	84	81	81	81	84	79	79	77	92	96	93	78	73	73	74	76	77	72	72	62		73.6
	MIN	44	42	47	39	32	32	44	37	35	38	42	51	38	39	39	42	50	49	44	49	46	42	52	34	29	34	35	41	51	52		41.6
RANDSBURG	MAX	55	53	47	50	57	52	52	58	67	71	69	70	71	74	79	83	81	79	84	87	85	72	65	67	70	75	79	76	73	70		69.0
	MIN	32	34	35	32	31	32	31	37	40	45	47	45	46	47	50	49	53	54	51	55	56	55	40	40	43	42	49	52	51	46		44.0
RED BLUFF WB AP	MAX	52	52	56	54	54	57	68	71	76	77	81	78	75	77	77	78	65	76	77	81	83	66	64	70	74	72	74	77	82	85		71.0
	MIN	45	45	42	42	43	42	38	45	45	51	56	47	51	47	50	50	51	47	49	50	55	46	43	41	42	42	43	49	50	54		46.7
REDDING FIRE STA 2	MAX	52	54	56	53	52	59	70	71	77	79	80	81	76	78	78	81	76	75	77	84	84	71	66	70	72	74	72	79	81			71.7
	MIN	45	44	44	42	42	39	46	46	41	53	55	52	51	52	54	52	55	47	50	51	55	49	41	41	40	49	49	52	48			47.8
REDLANDS	MAX	56	56	58	52	68	54	57	68	79	82	84	81	83	85	87	84	80	75	98	101	96	83	76	76	75	76	79	71	68	70		75.3
	MIN	48	41	46	40	37	41	39	39	41	47	49	47	46	49	49	53	53	56	53	57	57	54	50	44	50	46	47	50	54	53		47.9
REDWOOD CITY	MAX	60	56	59	61	58	55	65	70	72	77	80	82	78	76	79	77	69	71	78	81	82	73	69	69	72	69	72	68	69	74		70.7
	MIN	46	47	44	43	45	43	46	42	46	45	47	48	56	46	47	46	51	49	42	49	47	49	45	39	38	41	44	42	46	45		45.5
RICHMOND	MAX	60	58	58	57	58	58	57	65	66	70	73	79	83	67	77	77	77	66	71	77	77	79	63	65	67	68	65	66	66	67		67.9
	MIN	46	47	45	44	48	44	46	45	48	50	55	54	57	53	49	55	53	55	48	54	53	52	49	43	44	48	51	51	48	53		49.6
RICHMOND FIELD STA	MAX	57		57	56	57	55	56	63	65	65	65	78	85	63	75	72	67	66	67	72	74	76	63	63	66	68	65	63	63	62		65.7
	MIN	47		45	45	49	43	46	45	48	50	52	52	55	52	50	55	53	55	47	53	54	51	47	44	45	47	49	50	49	52		49.3
RIVERSIDE FIRE STA 3	MAX	59	58	59	60	66	63	60	68	80	83	83	82	83	86	89	80	76	75	95	97	93	86	73	75	74	74	76	72	69	70		75.5
	MIN	40	43	46	40	40	40	41	38	41	46	45	46	43	48	45	48	46	55	56	55	55	53	57	43	46	45	47	50	55	55		46.9
RIVERSIDE CITRUS EXP STA	MAX	60	56	56	58	58	60	56	60	68	78	83	81	79	84	85	88	82	77	75	95	99	95	80	75	76	74	75	77	73	71		74.5
	MIN	50	42	48	39	37	41	42	38	40	46	46	42	43	48	48	51	57	53	50	58	55	53	55	42	45	46	47	49	53	55		47.3
ROCKLIN	MAX	62	55	50	57	56	57	60	63	70	71	75	77	80	78	77	79	80	75	75	76	82	82	66	65	68	74	74	74	75	78		70.4
	MIN	40	40	44	40	42	39	39	39	37	41	43	43	44	46	46	47	47	51	46	45	47	41	35	32	33	37	40	44	43	40		41.7
SACRAMENTO WB AP	MAX	55	52	58	57	59	58	66	69	72	78	79	78	76	78	80	80	74	75	79	82	84	69	67	70	74	71	72	75	78	84		71.6
	MIN	45	45	44	43	43	42	45	43	48	49	53	51	55	50	50	50	51	53	50	54	55	49	44	42	42	45	46	47	47	49		47.7
SACRAMENTO WB CITY	MAX	54	52	57	58	58	57	66	70	73	78	78	79	76	78	82	80	73	76	77	84	84	68	66	70	74	71	73	74	78	85		71.6
	MIN	43	45	43	42	44	43	44	44	48	50	52	49	57	52	52	53	52	51	50	56	55	47	42	39	42	46	46	48	47	48		47.7
SAINT HELENA	MAX	57	56	55	58	54	57	69	71	75	82	80	82	74	80	81	80	72	77	82	87	86	75	68	72	74	72	73	75	76	84		72.8
	MIN	43	46	40	40	41	40	39	39	41	43	50	44	44	41	41	44	47	48	40	50	47	43	36	34	35	35	40	39	39	39		41.6
SAINT MARYS COLLEGE	MAX	54	51	52	53	53	54	64	65	70	76	75	76	73	76	78	73	65	67	78	82	80	75	64	66	68	65	69	62	65	77		67.5
	MIN	41	43	41	40	43	38	41	38	40	42	42	44	43	48	40	44	50	50	39	45	42	42	35	33	36	45	45	46	46	47		42.3
SALT SPRINGS PH	MAX	46	42	38	38	51	50	53	60	64	67	66	72	68	72	74	74	70	68	78	78	78	74	54	59	65	63	66	66	67	72		63.1
	MIN	32	32	32	31	30	32	32	30	38	38	39	50	47	46	48	46	50	44	46	52	50	44	33	32	33	36	39	42	40	40		39.5
SALYER RS	MAX	52	52	52	52	56	54	70	65	67	71	73	82	83	76	72		79	59			72	74	72	70	68	70	68	72	72	74		67.7
	MIN	40	39	37	38	40	37	40	40	37	45	45	38	40	45	40		41	47			41	42	38	36	35	42	40	35	34	36		39.6
SAN ANTONIO CN MOUTH	MAX	50	51	49	49	57	55	49	60	70	74	77	76	74	78	80	78	72	72	87	91	87	83	68	67	67	65	65	68	64	61		68.1
	MIN	44	35	43	36	37	38	36	39	45	52	52	51	54	56	53	62	48	47	54	69	62	55	50	42	44	45	46	44	49	50		47.9
SAN BERNARDINO CO HOSP	MAX	56	58	59	54	65	60	60	69	79	83	82	79	82	83	88	83	80	76	95	99	97	85	75	76	75	76	78	71	68	68		75.3
	MIN	50	43	47	42	37	44	41	38	42	47	49	47	43	48	48	51	55	57	55	55	55	55	52	43	51	46	48	50	55	55		48.3
SANDBERG WB	MAX	41	40	44	41	48	35	37	47	58	62	61	60	64	65	65	66	62	57	70	73	69	56	49	51	54	58	66	58	57	60		55.8
	MIN	32	29	30	28	31	30	30	36	39	43	48	47	49	49	47	50	49	43	46	52	52	38	33	33	35	39	43	41	42	42		40.2
SAN DIEGO WB AP	MAX	62	65	64	63	65	65	63	67	69	77	82	83	79	85	85	70	71	71	76	86	84	71	71	69	69	70	70	68	69	67		71.9
	MIN	53	52	55	51	47	47	53	50	52	53	55	57	55	56	57	61	62	61	60	60	62	62	58	53	52	53	54	58	60	59		55.6
SAN FERNANDO	MAX	59	57	59	60	63	60	62	73	79	83	81	80	82	84	87	82	78	80	93	98	97	89	76	74	75	77	75	72	69	70		75.8
	MIN	47	40	49	38	36	38	40	45	43	55	57	57	52	52	59	61	56	52	57	69	78	65	52	45	43	42	43	48	48	50		50.6
SAN FRANCISCO WB AP	MAX	59	57	57	58	58	56	61	64	67	74	79	81	69	73	72	64	63	63	74	76	74	61	61	65	65	61	67	62	62	73		65.9
	MIN	47	51	47	45	45	45	47	50	50	49	50	52	54	49	51	51	54	55	53	51	53	51	48	42	45	49	48	53	53	48		49.5
SAN FRANCISCO FOB	MAX	57	56	55	57	55	57	63	63	65	70	79	78	62	73	71	63	61	63	72	73	72	59	59	62	62	60	65	58	62	63		63.8
	MIN	46	48	45	46	43	45	49	50	51	53	55	58	55	53	54	53	51	53	52	56	53	51	51	49	48	47	48	50	50	50		50.4
SAN GABRIEL FIRE DEPT	MAX	59	62	61	62	66	63	61	71	78	84	88	85	84	88	90	84	77	76	92	98	93	89	76	75	73	75	77	75	69	69		76.7
	MIN	49	40	50	42	41	41	43	40	45	47	49	51	49	53	50	51	59	55	57	61	59	57	54	47	49	48	48	53	54	54		49.9
SAN GREGORIO 3 SE	MAX	57	54	55	57	56	54	58	62	62	67	77	78	69	73	69	63	62	62	68	68	69	58	58	62	60	57	61	60	56	66		62.6
	MIN	45	45	43	40	42	40	42	48	49	48	44	47	42	42	45	43	46	49	39	42	41	47	34	33	38	43	44	45	49	45		43.3
SAN JACINTO	MAX	54	55	56	55	64	55	55	65	75	78	81	79	80	84	85	78	80	78	93	97	94	80	75	79	75	76	77	73	68	67		73.7
	MIN	40	41	47	41	34	35	39	34	37	40	42	37	39	42	41	44	54	44	51	50	48	46	50	37	38	40	40	42	52	54		42.6
SAN JOSE	MAX	59	58	55	57	59	57	63	68	69	74	79	83	73	78	78	73	68	68	75	80	78	63	65	67	69	68	72	68	68	75		68.9
	MIN	43	47	46	44	47	43	47	45	50	48	50	53	53	49	53	49	50	56	47	53	50	49	43	43	41	44	45	45	47	50		47.7
SAN LUIS OBISPO POLY	MAX	60	54	59	58	59	60	61	61	65	73	78	84	81	76	79	85	81	70	74	86	89	80	68	67	70	67	68	67	64	67		70.4
	MIN	46	43	47	42	40	44	45	42	50	51	59	53	48	48	49	53	52	53	54	61	66	52	49	44	47	43	45	45	45	48		48.8
SAN MARCOS RANCH	MAX	63	57	58	57	60	61	60	62	66	74	78	82	80	78	78	84	81	75	78	92	97	87	72	70	72	71	71	72	70	70		72.5
	MIN	47	38	42	39	36	42	40	38	38	41	41	50	49	45	41	44	48	49	42	45	48	45	27	32	33	35	34	31	33	37		40.3
SAN MATEO	MAX	58	56	57	58	58	55	61	66	70	75	78	83	71	77	75	70	65	65	71	78	77	66	62	64	67	62	67	65	66	74		67.2
	MIN	44	46	43	42	45	42	49	37	47	47	49	50	52	46	48	48	51	53	47	50	53	48	41	41	43	46	46	46	49	47		46.5
SAN PEDRO	MAX	61	63	61	59	61	60	61	66	66	78	84	80	76	84	82	81	69	66	80	82	85	80	76	69	66	67	68	67	69	68		71.2
	MIN	52	50	54	47	48	48	47	47	54	54	59	63	56	58	54	55	60	59	59	62	63	61	57	53	54	55	54	56	57	57		55.1
SAN RAFAEL	MAX	60	56	57	60	59	56	65	66	74	76	82	81	79	80	80	84	67	70	78	80	80	70	64	70	69	66	70	70	71	75		70.5
	MIN	45	47	43	41	45	41	40	45	45	48	50	50	49	47	48	52	51	53	47	47	47	47	45	40	42	45	45	45	45	45		46.0

See Reference Notes Following Station Index

DAILY TEMPERATURES

Station		1	2	3	4	5	6	7	8	9	10	11	12	13	14	15	16	17	18	19	20	21	22	23	24	25	26	27	28	29	30	31	Average
SANTA ANA FIRE STA	MAX	62	64	59	62	65	58	63	65	73	79	90	87	80	88	90	84	74	73	91	91	86	85	74	72	72	67	74	72	71	69		74.7
	MIN	49	45	52	40	42	43	45	43	46	50	50	48	52	52	54	55	59	55	58	58	57	58	59	50	48	51	51	55	54	56		51.2
SANTA ANA RIVER PH 1	MAX	49	49	49	45	55	57	48	59	70	74	75	74	75	77	79	78	74	75	88	92	94	89	74	68	68	69	68	68	62	60		68.7
	MIN	44	36	42	34	33	35	34	37	38	46	48	49	48	50	50	53	46	48	56	57	59	54	44	41	41	42	43	42	46	48		44.8
SANTA BARBARA	MAX	61	61	62	65	66	64	69	74	75	80	86	83	80	81	88	81	71	73	86	94	94	81	80	75	72	73	72	69	69	72		75.2
	MIN	52	42	51	42	41	49	46	45	48	49	50	51	50	50	54	62	58	52	61	61	67	55	55	47	46	48	49	48	51	49		51.0
SANTA BARBARA CAA AP	MAX	58	59	60	63	63	61	68	68	69	75	79	80	71	73	81	81	70	77	86	94	86	81	78	73	69	75	68	69	67	66		72.3
	MIN	46	43	46	42	40	47	47	46	47	47	50	51	48	49	52	59	55	52	62	63	63	56	51	50	44	45	48	46	49	48		49.7
SANTA CLARA UNIVERSITY	MAX	59	56	56	58	58	57	64	66	68	75	78	82	76	78	78	74	68	69	76	80	80	70	67	70	70	69	73	69	69	77		69.7
	MIN	45	47	45	43	45	43	46	43	47	47	48	50	52	50	50	47	49	56	44	50	48	50	41	40	39	41	44	44	45	49		46.3
SANTA CRUZ	MAX	58	55	57	58	56	54	65	68	71	70	79	79	71	78	82	78	76	72	78	79	82	74	71	70	72	68	68	68	68	63		69.6
	MIN	45	46	44	41	41	43	41	40	46	44	44	45	46	43	48	44	48	48	43	42	45	47	41	37	36	37	39	40	39	42		42.8
SANTA MARIA	MAX	63	57	59	64	61	65	63	63	65	73	81	82	81	78	77	87	79	78	77	80	94	81	71	74	66	67	66	64	66	65		71.6
	MIN	44	42	46	40	40	46	42	40	40	45	49	53	52	47	48	49	50	51	52	44	44	48	35	37	49	39	38	37	44	45		44.5
SANTA MARIA WB AP	MAX	57	59	57	57	62	62	61	62	72	75	80	79	76	74	83	74	65	70	82	90	74	63	68	71	63	61	63	62	61	63		68.2
	MIN	42	42	44	40	38	44	44	39	44	51	47	48	46	47	46	49	51	50	54	53	52	48	38	35	37	41	39	45	48	50		45.1
SANTA MONICA PIER	MAX	64	64	61	59	64	61					73	75	71	72	74	72	71	68	78	79	84	75	70	68	68	68	66	67	67	66		69.4
	MIN	52	45	50	43	47	44	43	50	51	52	56	60	54	62	61	62	62	58	51	60	62	61	58	54	55	53	59	54	53	55		54.2
SANTA PAULA	MAX	69	59		63	61		67	66	75	76	85			89	87	90	87	74			102	97	81	75	74			74	72	71		77.0
	MIN	48	38		40	44		41	39	45	51	52			53	50	52	52	51			64	52	46	43	44			48	44	44		47.3
SANTA ROSA	MAX	59	60	55	57	61	55	60	71	73	74	81	86	83	69	79	80	74	71	73	81	84	83	69	70	71	73	71	72	70	73		71.3
	MIN	40	44	40	40	42	40	40	38	41	44	49	45	47	41	41	44	44	48	42	46	46	46	40	36	36	37	42	41	40	45		42.2
SCOTIA	MAX	56	55	56	48	59	61	57	58	58	58	60	73	83	60	62	62	66	57	66	66	67	60	55	56	57	58	57	62	64	65		60.7
	MIN	41	42	39	40	44	36	40	47	47	46	47	47	51	49	43	47	51	50	46	46	53	45	39	39	39	45	43	45	43	45		44.5
SHASTA DAM	MAX	50	47	50	49	48	46	56	66	70	74	70	74	80	74	77	78	77	59	73	77	82	81	60	62	69	72	72	74	78	79		67.5
	MIN	41	41	39	38	39	36	37	44	47	51	54	57	50	51	51	54	54	47	52	54	55	46	43	43	48	47	49	50	49	55		47.4
SIERRA CITY	MAX	44	43	35	40	40	50	48	52	59	64	65	62	70	64	64	70	70	67	64	72	74	73	52	53	58	62	61	65	63	64		58.9
	MIN	32	31	29	29	29	30	31	29	33	36	40	38	35	34	36	34	35	34	36	36	39	36	28	27	29	28	33	36	32	37		33.1
SIERRA MADRE 1 N	MAX	56	57	57	58		60	58	68	75	80	84	81	82	85	87	79	76	74	90	96	91	84	74	74	70	72	75			71		74.6
	MIN	42	40	40	39		40	38	38	41	40	42		43	44	43	45	44	46	46	46	46	46	57	49	48	48	49			49		44.2
SIERRAVILLE RS	MAX	44	39	38	35	43	45	55	49	54	57	57	56	63	61	64	68	66	64	64	70	70	69	47	48	52	58	56	62	59	58		55.7
	MIN	31	28	28	26	29	29	28	25	28	26	27	26	31	32	29	31	34	30	35	34	34	38	22	19	28	27	21	34	30	30		29.0
SONOMA	MAX	58	55	54	61	58	57	68	75	73	80	83	81	79	81	81	78	67	72	82	83	82	77	68	68	71	70	74	70	72	80		71.9
	MIN	45	46	42	40	42	41	40	37	40	42	50	44	45	39	45	40	42	46	38	45	44	47	39	34	33	34	40	38	38	40		41.2
SONORA	MAX	58	49	48	46	48	56	53	56	65	68	73	74	77	79	79	81	79	74	72	79	82	81	63	62	65	68	71	72	72	73		67.4
	MIN	34	34	40	36	37	36	38	34	39	43	42	44	47	46	46	44	47	46	44	48	48	45	35	33	36	39	40	42	44	44		41.0
SO ENTRANCE YOSEMITE NP	MAX	41	41	34	37	35	37	42	50	55	58	63	69	60	63	68	65	66	63	70	72	71	63	52	52	58	60	61	61	59	60		56.2
	MIN	30	27	27	26	21	29	28	25	29	30	33	31	33	32	33	32	35	39	35	39	33	35	26	24	26	29	31	30	32	32		30.4
SQUAW VALLEY LODGE	MAX	39	33	31	32	34	37	36	39	43	46	44	53	53	53	54	54	52	54	58	61				47	52	46	51		54	56		46.6
	MIN	23	22	20	20	21	25	27	14	19	19	20	20	25	20	21	21	28	25	24	26	23	22	11	13	18	20	20			23		21.1
SQUIRREL INN 2	MAX	36	43	39	33	39	37	34	48	53	55	54	60	62	59	61	64	67	66	71	75	75	65	54	53	53	59	62	59	57	55		54.9
	MIN	30	28	30	27	23	32	28	30	29	37	40	40	39	43	42	42	46	48	45	52	50	46	31	35	37	37	43	40	39	38		37.6
STOCKTON CAA AP	MAX	55	54	57	60	58	56	67	70	71	77	80	82	83	79	81	81	73	73	79	82	82	69	66	69	74	73	73	75	74	82		71.8
	MIN	43	44	44	43	44	44	44	44	47	47	49	48	54	49	53	49	50	53	48	52	51	47	42	37	41	44	45	48	47	47		46.6
STOCKTON FIRE STA 4	MAX	63	56	57	57	58	59	57	66	68	71	76	77	80	81	76	79	79	73	72	78	81	81	68	65	69	72	73	74	76	74		70.5
	MIN	45	36	43	41	45	43	44	42	45	46	46	46	54	48	48	46	50	54	46	50	51	49	42	37	39	38	44	45	44	45		45.1
STOCKTON MOWRY BRIDGE	MAX	56	53	57	60	60	57	67	71	72	78	80	82	81	80	85	83	75	76	82	85	84	84	70	72	75	73	75	75	77	84		73.6
	MIN	45	44	44	43	43	43	45	45	47	48	48	48	53	49	51	50	53	53	49	51	52	49	53	38	40	43	45	46	46	47		47.0
STONY GORGE RESERVOIR	MAX	55	56	57	53	50	53	64	69	73	74	75	75	76	75	75	75	73	73	75	80	80	77	63	66	71	70	68	75	78	82		69.6
	MIN	42	41	42	37	37	38	34	38	41	45	49	41	45	43	45	47	54	42	45	45	45	48	31	32	38	37	41	44	45	41		41.8
STRAWBERRY VALLEY	MAX	35	33	37	36	44	48	53	55	61	66	62	68	62	67	68	69	61	64	69	71	71	68	62	62	60	61	64	65	62	72		59.2
	MIN	30	30	30	29	30	30	30	31	33	36	41	40	38	38	37	38	40	37	37	42	40	35	29	29	30	33	35	36	38	41		34.8
SUNLAND	MAX	55	53	58	59	62	54	62	75	78	83	83	84	86	90	83	79	84	99	103	96	81	81	76	75	76	77	78	73	65	67		75.8
	MIN	44	39	46	37	39	38	36	39	38	61	60	55	57	54	47	57	47	53	69	71	60	45	44	43	45	44	45	44	49	51		48.6
SUSANVILLE AP	MAX	44	37	41	45	49	51	54	61	61	65	64	66	69	69	72	70			72	75	73	50	46	54	61	63	64	64	63	67		59.6
	MIN	33	32	29	29	28	32	24	24	26	29	29	24	34	30	26	41	44		28	40	30	32	20	19	24	28	24	34	29	28		29.3
TABLE MTN	MAX	30	30	32	32	40	32	35	43	43	50	48	52	54	56	59	59	64	61	64	68	70	68	55	51	56	55	60	55	52	50		50.8
	MIN	25	18	20	16	18	20	19	19	29	34	34	32	34	36	38	38	44	43	43	51	52	49	26	34	37	37	38	38	37	32		33.0
TAHOE	MAX	36	34	30	30	30	33	37	38	44	45	47	45	48	50	54	54	55	54	54	52	59	58	41	40	39	43	51	52	51	47		45.0
	MIN	26	24	25	21	16	19	23	16	22	25	23	24	26	25	26	26	31	30	28	30	28	35	18	18	23	24	25	25	29	28		24.6
TEHACHAPI	MAX	48	48	46	44	57	47	42	53	58	70	69	68	70	71	69	66	67	60	68	70	70	62	53	55	57	60	66	62	62	64		60.1
	MIN	32	32	34	30	30	34	31	35	39	35	34	39	34	37	35	48	46	44	48	42	52	48	32	33	35	37	42	39	38	41		37.9
TEJON RANCHO	MAX	58	58	59	58	66	62	54	65	65	71	78	81	83	79	78	79	78	72	78	83	83	77	66	68	70	73	77	75	74	73		71.4
	MIN	37	38	44	40	40	42	42	46	48	50	52	50	58	52	55	56	52	52	54	54	57	53	39	38	40	42	45	44	48	50		47.3
THERMAL CAA AP	MAX	69	71	67	70	73	76	64	80	85	89	89	86	89	90	94	92	91	95	103	106	106	102	83	84	88	90	90	88	88	89		86.2
	MIN	49	45	51	49	47	45	49	45	54	54	56	55	52	54	51	60	58	70	68	68	63	66	63	58	61	64	64	64	63	65		57.0
THREE RIV EDISON PH 2	MAX	60	61	60	53	61	60	62	65	67	70	76	78	79	81	79	79	78	78	71	81	82	82	73	67	69	74	75	75	75	73		71.5
	MIN	38	35	40	40	35	44	44	38	43	45	46	45	46	47	47	47	50	53	50	51	50	50	36	35	37	40	43	44	45	49		43.8
TIGER CREEK PH	MAX	51	40	45	41	53	51	56	63	68	72	76	74	73	76	78	77	74	70	80	79	79	76	58	62	64	66	67	79	68	74		66.3
	MIN	35	34	34	33	34	34	33	33	36	38	40	41	43	43	44	42	44	43	41	45	43	44	31	31	34	36	39	40	41	38		38.2
TORRANCE	MAX	63	64	64	65	66	63	63	70	72	78	87	85	78	86	89	76	72	73	90	90	85	81	75	72	70	72	74	73	71	70		74.6
	MIN	50	45	51	44	44	44	45	43	49	49	50	54	51	50	51	55	60	57	57	58	56	60	50	50	49	50	50	53	54	54		51.1
TRACY CARBONA	MAX	63	56	53	57	58	58	58	67	70	72	75	78	80	82	79	82	82	73	75	81	84	83	70	69	72	74	74	74	75	75		71.6
	MIN	44	37	43	41	40	42	46	43	45	47	52	47	55	47	50	48	50	54	48	51	54	40	44	44	37	38	42	42	43	48		45.4
TRACY PUMPING PLANT	MAX	58	55	57	59	58	59	67	69	72	77	80	79	79	78	82	78	70	73	80	84	81	73	68	69	73	69	74	72	72	82		71.6
	MIN	45	45	44	38	40	36	43	48	48	48	46	47	51	45	49	54	53	55	53	54	54	50	44	42	40	47	47	47	47	50		47.0
TRONA	MAX	67	55	64	58	62	65	52	60	70	71	78	77	77	79	84	87	90	90	89	92	94	93	87	72	71	77	81	85	83	81		76.4
	MIN	50	38	46	38	39	46	42	40	45	49	52	53	45	47	49	53	57	59	57	60	61	61	51	47	45	47	50	56	55	55		49.8

See Reference Notes Following Station Index

DAILY TEMPERATURES

Station		1	2	3	4	5	6	7	8	9	10	11	12	13	14	15	16	17	18	19	20	21	22	23	24	25	26	27	28	29	30	31	Average
TRUCKEE RS	MAX	39	35	31	29	30	35	37	38	45	45	50	51	52	55	56	59	58	57	58	60	61	59	45	41	43	49	49	49	53	53		47.4
	MIN	27	24	25	20	19	21	27	16	21	21	25	20	25	29	23	24	31	27	26	28	25	33	14	18	19	21	22	27	20	26		23.5
TULELAKE	MAX	45	46	45	45	44	43	51	52	60	60	63	68	69	65	66	66	63	63	65	64	60	57	45	53	57	58	60	63	64	70		57.7
	MIN	22	31	31	24	19	19	19	24	25	24	32	26	36	33	33	37	32	22	32	38	36	31	24	17	23	30	19	33	31	33		27.9
TURNTABLE CREEK	MAX	50	47	48	50	48	46	55	62	67	72	70	74	78	70	75	75	75	64	71	74	76	77	60	60	66	70	69	71	74	76		65.7
	MIN	40	40	41	39	38	34	35	42	47	53	53	56	49	50	50	52	55	47	50	53	56	44	42	43	47	45	48	49	47	55		46.7
TUSTIN IRVINE RANCH	MAX	65	63	62	61	64	63	64	69	72	77	87	86	86	88	90	86	75	74	92	94	93	80	74	73	72	74	76	73	73	70		75.9
	MIN	50	42	51	42	44	39	48	38	42	43	45	50	47	48	45	47	48	52	62	54	54	53	58	42	42	48	48	59	48	47		47.9
TWENTYNINE PALMS	MAX	69	64	59	64	70	73	60	71	75	79	78	76	81	82	86	90	92	93	94	99	97	94	86	77	82	85	88	81	85	84		80.5
	MIN	41	41	46	40	35	41	44	43	46	48	55	46	43	46	47	56	54	60	62	66	60	60	51	48	50	48	53	54	54	57		49.8
TWIN LAKES	MAX	27	26	28	28	34	38	38	40	47	47	47	51	50	52	55	51	48	48	57	57	53	50	31	40	48	42	46	46	46	50		44.0
	MIN	19	16	17	13	6	17	18	3	12	20	28	21	15	18	15	15	23	25	22	25	18	25	4	7	12	16	17	19	23	28		17.2
UKIAH	MAX	53	54	50	56	52	58	66	68	82	78	86	85	76	81	82	76	67	75	75	81	79	67	64	69	73	67	71	76	79	87		71.1
	MIN	41	41	39	38	41	31	35	39	42	44	42	42	47	43	43	45	45	49	42	45	45	46	38	34	37	41	40	40	40	43		41.3
U C L A	MAX	61	60	60	59	61	57	66	69	70	78	81	81	78	86	87	84	70	66	83	94	85	79	72	71	66	67	69	67	66	66		72.0
	MIN	57	45	51	42	48	45	44	49	54	62	59	61	56	59	66	61	59	53	55	75	62	58	53	52	50	51	52	55	56	53		54.8
UPLAND	MAX	55	55	54	55	62	50	51	63	72	77	79	79	79	82	84	77	68	73	91	94	90	82	70	70	66	71	71	68	65	62		70.5
	MIN	45	48	47	37	40	40	38	41	43	54	56	55	57	56	55	49	53	49	52	70	65	59	51	44	44	46	47	45	55	51		49.7
UPPER LAKE RS	MAX	52	50	49	48	53		63	64	70	75	80	77	76	77	77	73	68													84		
	MIN	38	41	35	35	36		32	32	34	37	38	38	39	38	37	40	40							30								
VACAVILLE	MAX	59	52	57	60	55	57	70	72	76	81	81	80	77	80	84	81	74	76	82	85	86	70	69	74	78	73	75	77	79	88		73.6
	MIN	45	45	41	40	44	44	41	40	43	45	57	55	49	44	46	47	47	47	45	50	52	46	48	41	40	40	45	46	44	44		45.4
VALYERMO RS	MAX	52	53	47	50	57	56	48	58	64	68	68	66	70	72	75	77	78	74	81	85	83	79	64	65	73	75	79	79	74	75		68.2
	MIN	35	34	34	32	26	28	32	29	30	34	39	39	35	38	38	35	36	41	42	41	41	36	30	27	31	32	37	40	42	41		35.2
VICTORVILLE PUMP PLANT	MAX	58	55	52	55	53	60	49	50	63	67	72	71	70	75	76	79	83	84	81	85	90	88	78	68	70	72	78	79	76	74		70.4
	MIN	45	35	42	33	30	41	33	35	35	39	39	36	38	41	40	42	43	50	45	46	46	48	37	41	37	37	41	44	46	46		40.4
VISALIA	MAX	65	55	64	56	62	63	64	61	70	72	75	80	83	86	83	83	84	84	74	81	85	86	75	72	71	75	78	78	79	78		74.1
	MIN	50	39	50	43	41	45	45	45	47	51	51	52	54	54	52	52	52	52	49	56	54	55	42	41	40	44	45	48	50	51		48.3
VISTA	MAX	63	64	62	61	60	63	61	68	70	76	81	83	78	83	87	84	72	72	80	88	85	81	72	71	71	74	72	72	72	69		73.2
	MIN	47	42	50	44	39	40	43	42	44	45	47	50	46	48	50	48	55	55	55	53	53	52	52	45	44	46	45	49	52	45		47.5
VOLTA PH	MAX	46	45	46	47	52	50	63	63	71	74	75	75	72	72	72	72	72	70	73	78	78	74	57	62	67	67	70	71	72	76		66.1
	MIN	38	37	36	38	37	36	45	37	40	45	52	51	48	42	44	48	52	40	44	46	47	42	34	39	40	37	41	45	41	52		42.5
WALNUT CREEK	MAX	61	58	52	56	59	57	59	66	69	72	77	76	77	73	76	79	77	69	72	79	83	81	65	66	68	70	70	73	68	70		69.3
	MIN	44	45	43	40	43	40	44	41	42	45	45	46	47	45	44	47	52	49	43	47	47	47	37	36	38	43	44	47	44	48		44.1
WALNUT GROVE	MAX	55	59	55	59	58	56	67	69	71	77	77	79	75	79	80	76	70	72	77	81	81	77	67	69	72	70	73	71	75	83		71.0
	MIN	45	43	42	42	42	43	45	45	48	48	53	49	53	50	51	50	52	52	49	52	52	46	43	38	39	42	44	46	44	47		46.5
WARNER SPRINGS	MAX	52	48	47	46	59	58	48	59	70	74	74	72	73	72	75	75	78	78	87	90	88	82	79	67	68	59	72	70	69	63		68.7
	MIN	42	34	40	31	27	25	32	32	32	36	37	42	32	34	34	34	40	38	43	45	44	43	46	33	25	35	35	36	37	38		36.1
WASCO	MAX	68	56	65	61	63	68	63	62	69	70	75	79	86	86	80	82	82	81	77	80	85	84	74	71	71	74	78	79	72	78		74.0
	MIN	53	41	49	45	40	46	43	45	45	50	51	54	53	54	56	53	54	54	52	55	55	54	44	41	42	44	46	50	49	51		49.0
WATSONVILLE WATERWORKS	MAX	60	58	57	56	58	60	57	66	65	67	70	79	82	68	73	80	73	69	68	75	77	77	69	65	68	68	65	62	63	61		67.2
	MIN	45	45	38	42	42	44	43	42	48	46	47	50	47	47	49	46	50	50	43	48	47	50	38	39	38	46	41	44	47	45		44.9
WEAVERVILLE RS	MAX	46	48	48	48	49	43	51	62	60	69	72	73	76	73	76	75	81	58	70	72	74	74	58	58	62	67	67	72	75	75		64.4
	MIN	38	32	32	37	36	32	35	35	36	44	38	30	36	47	48	49	50	47	37	39	49	46	38	37	27	29	31	48	46	49		39.3
WEED 1 S	MAX	39	47	42	40	39	40	44	55	55	61	60	64	66	62	65	67	71	52	65	67	67	63	46	48	55	59	65	63	65	66		56.6
	MIN	30	32	30	31	32	29	20	26	31	31	30	31	34	30	31	35	32	29	34	34	32	34	21	20	23	22	24	28	29	30		29.2
WHEELER	MAX	53	55	52	54	55	59	60	57	59	67	65	74	60	62	59	60	56	58	58	62	63	61	56	59	58	56	57	56	56	75		59.4
	MIN	43	45	42	42	38	38	42	46	45	51	49	49	48	49	45	45	49	51	46	45	50	43	38	41	43	43	45	43	42	44		44.7
WHITE MOUNTAIN 1	MAX	26	29	27	19	18	21	22	30	34	35	43	45	47	42	50	51	47	51	51	52	49	52	36	27	30	38	39	39	38	34		37.4
	MIN	10	-3	13	-5	-10	10	0	-8	5	5	15	3	5	11	10	14	20	32	25	27	34	31	9	5	8	5	13	15	16	18		11.1
WHITE MOUNTAIN 2	MAX	24	19	26	28	22	25	30	29	25	32	38	34	35	38	40	42	40	40	44	46	40	37	26	20	30	30	30	34	33	35		32.4
	MIN	10	3	2	0	-2	7	4	4	10	14	14	12	14	17	19	18	23	23	24	25	26	15	2	5	6	7	15	14	16	19		12.2
WILLIAMS	MAX	59	55	56	58	60	57	52	67	70	74	77	81	89	80	78	81	81	65	73	80	83	72	69	67	71	72	75	72	78	80		71.1
	MIN	44	45	44	43	42	42	39	41	44	46	53	43	45	44	48	49	50	49	51	50	54	45	42	40	40	41	41	40	48	52		45.2
WILLOWS	MAX	58	54	54	59	57	55	58	67	71	75	77	78	80	79	80	79	79	63	76	77	83	83	83	80	78	75	73	73	77	82		72.1
	MIN	38	45	42	43	42	42	38	39	42	47	56	45	47	44	47	47	52	46	48	47	51	41	40	39	39	39	43	46	48	51		44.5
WINTERS	MAX	61	60	55	58	59	56	59	72	74	77	81	82	79	80	82	83	86	75	78	80	81	89	73	71	73	72	75	77	79	83		73.7
	MIN	45	45	42	40	44	44	41	43	46	46	61	49	52	45	48	51	53	49	50	52	56	48	48	43	41	42	42	46	46	49		46.9
WOODFORDS	MAX	38	35	34	39	46	46	44		55	56	54	63	61	64	69	68	67	65	71	70	70	60	46	49	57	57	63	59	53	62		55.9
	MIN	27	27	26	22	21	27	27		21	30	28	28	34	34	35	38	41	37	40	44	37	33	20	20	27	32	32	35	34	30		30.6
WOODLAND 1 WNW	MAX	58	54	52	55	57	57	57	66	71	73	78	77	82	78	79	84	83	74	79	80	87	87	72	69	72	77	74	76	79	81		72.3
	MIN	45	44	43	41	44	43	43	41	43	49	56	47	51	42	47	47	48	46	47	50	54	45	45	40	39	40	44	46	45	48		45.4
YORBA LINDA	MAX	59	64	65	66	70	55	60	74	80	85	86	84	86	89	92	82	78	77	93	96	93	80	78	77	77	78	80	75	71	71		77.4
	MIN	53	42	50	41	41	38	45	39	43	46	47	46	46	49	46	47	58	52	58	57	55	55	58	45	43	44	46	49	50	55		48.1
YOSEMITE NP	MAX	44	40	36	45	45	39	49	56	60	64	69	70	70	74	75	75	61	69	75	78	76	65	60	60	66	68	67	73	70	71		62.3
	MIN	32	31	31	30	26	32	29	28	31	31	31	35	40	39	40	42	42	46	41	44	41	40	35	32	33	34	41	39	40	36		35.7
YREKA	MAX	53	49	49	51	48	47	52	59	56	65	65	70	73	65	70	73	70	60	69	58	68	72	51	52	58	63	60	66	69	71		61.4
	MIN	34	36	32	31	33	35	28	32	40	38	36	38	42	36	40	43	51	32	42	43	39	35	26	25	29	31	31	34	36	41		35.6

See Reference Notes Following Station Index

Station		1	2	3	4	5	6	7	8	9	10	11	12	13	14	15	16	17	18	19	20	21	22	23	24	25	26	27	28	29	30	31	Total or Avg.
ANTIOCH PUMPING PLANT 3	EVAP	.11	.10	.10	.10	.10	.10	.12	.19	.19	.17	.21	.25	.16	.18	.18	.30	.30	.26	.23	.18	.27	.35	.31	.28	.27	.25	.23	.21	.27	.26		6.23
	WIND	-	-	-	-	-	-	-	-	-	-	-	-	-	-	-	-	-	-	-	-	-	-	-	-	-	-	-	-	-	-		-
AVENAL 9 SSE	EVAP	.27	.09	.18	.12	.13	.24	.18	.09	.15	.26	.30	.25	.30	.45	.30	.30	.36	.36	.36	.38	.32	.45	.45	.45	.45	.30	.30	.30	.30	.30		8.69
	WIND	-	-	-	-	-	-	-	-	-	-	-	-	-	-	-	-	-	-	-	-	-	-	-	-	-	-	-	-	-	-		-
BACKUS RANCH	EVAP	.08	.08	.18	.14	.15	.08	.07	.23	.21	.22	.22	.23	.21	.21	.28	.48	.39	.44	.30	.49	.59	.45	.36	.27	.42	.45	.47	.32	.40	.29		8.71
	WIND	57	59	79	40	31	32	45	176	108	55	39	8	4	14	39	197	192	244	166	109	209	186	102	62	157	180	133	93	158	51		3025
	MAX	61	56	61	62	69	65	57	68	77	76	79	79	61	75	84	80	81	74	85	81	82	79	72	76	76	76	81	74	78	80		73.5
	MIN	42	32	43	34	38	40	38	40	44	46	47	48	47	50	49	53	52	50	48	52	54	52	40	39	40	42	46	48	47	48		45.0
BERRYESSA LAKE	EVAP	.08	.16	.10	.03	.04	.08	.10	.11	.15	.12	.29	.21	.23	.15	.23	.26	.18	.18	.20	.23	.26	.28	.24	.26	.23	.23	.21	.23	.18	.24		5.49
	WIND	73	120	69	61	69	37	55	21	25	35	63	35	43	30	38	45	52	42	30	31	35	64	25	57	43	46	45	50	30	41		1410
	MAX	59	56	58	61	61	58	76	72	81	82	81	83	80	84	83	81	74	83	84	88	89	82	76	79	80	80	79	80	85	86		76.7
	MIN	43	45	42	41	45	42	45	46	49	52	56	53	54	51	53	52	53	53	51	57	55	52	46	46	45	47	47	51	50	53		49.2
BURLINGAME	EVAP	.27	.64	*	.04	.04	*	.12	.18	.15	.27	.14	.15	.26	.15	.24	.24	.15	.17	.18	.22	.25	.36	.23	.20	.25	.18	.20	.21	.24	.19		5.92
	WIND	123	108	146	34	85	37	119	117	147	70	39	32	65	61	66	91	100	126	130	74	103	265	111	49	117	196	85	102	144	73		3015
	MAX	63	63	61	62	63	56	67	72	75	78	83	87	86	82	80	79	76	71	80	79	80	77	72	73	73	72	75	75	73	78		73.7
	MIN	47	49	48	45	45	44	46	42	49	49	50	50	54	50	51	50	53	54	49	52	51	47	45	43	44	46	47	50	51	49		48.3
CACHUMA DAM	EVAP	.17	.07	.09	.10	.15	.13	.11	.17	.22	.20	.20	.23	.33	.24	.26	.20	.22	.19	.19	.33	.34	.29	.30	.29	.20	.26	.21	.22	.21	.19		6.31
	WIND	81	48	64	100	70	100	114	87	79	44	60	66	74	51	54	39	34	45	93	54	38	64	107	63	54	58	49	61	67	63		1981
CAMP PARDEE	EVAP	.00	.01	-	.02	.04	.03	.08	.10	.13	.13	.16	.16	.19	.19	.16	.19	.19	.13	.13	.16	.19	.22	.22	.19	.19	.19	.16	.16	.16	.19		B 4.21
	WIND	68	53	71	32	39	54	29	28	23	22	21	22	25	22	16	22	19	21	17	19	15	22	30	22	22	22	16	15	21	15		823
CHICO EXP STA	EVAP	-	.18	.10	.09	-	-	-	.11	.15	.19	.19	*	*	.55	.19	.19	-	-	-	-	-	-	.26	.27	.23	*	*	.78	.30	.35		-
	WIND	145	199	98	109	*	*	206	18	24	32	31	*	*	75	16	19	25	11	*	*	42	73	49	30	22	*	*	70	31	33		1358
CHULA VISTA	EVAP	.19	.18	.21	.21	.21	*	.32	.20	.17	.18	.21	*	*	.80	.30	.28	.25	.20	*	*	.69	.25	.29	.28	.24	*	*	.80	.26	.20		6.92
	WIND	84	190	122	213	83	*	186	94	76	82	68	*	*	189	71	77	110	67	*	*	221	76	122	104	92	*	*	233	88	102		2750
	MAX	77	66	73	63	72	-	74	66	76	77	80	-	-	85	84	84	82	82	-	-	89	89	83	80	79	-	-	82	79	75		78.1
	MIN	52	50	51	49	45	-	46	48	49	51	53	-	-	51	52	55	59	60	-	-	58	62	58	51	49	-	-	50	56	58		52.7
COW CREEK	EVAP	-	-	-	-	-	-	-	-	-	-	-	-	-	-	-	-	-	-	-	.49	-	.73	.60	.40	.37	.35	.29	.48	.56	.41		-
	WIND	-	-	-	-	-	-	-	-	-	-	-	-	-	-	-	-	-	-	-	16	44	118	115	51	17	27	10	37	52	114		-
	MAX	-	-	-	-	-	-	-	-	-	-	-	-	-	-	-	-	-	-	91	93	93	89	81	81	85	86	86	87	83	83		-
	MIN	-	-	-	-	-	-	-	-	-	-	-	-	-	-	-	-	-	-	-	65	66	75	50	53	54	64	59	61	63	61		-
DAVIS AGR COLLEGE	EVAP	.10	.12	.06	.05	.09	.08	.10	.23	.15	.21	.33	.35	.18	.24	.20	.21	.23	.14	.20	.23	.24	.32	.38	.24	.31	.25	.22	.19	.24	.22		6.11
	WIND	108	146	116	66	57	77	72	80	31	52	156	112	13	51	35	13	35	35	29	36	31	54	112	70	53	39	34	30	39	29		1811
DUTTONS LANDING	EVAP	.11	.11	.04	.04	*	*	.13	.17	.18	.17	.22	*	*	.75	.18	.25	.26	.18	*	*	.63	.31	.30	.27	.26	*	*	.64	.23	.22		5.65
	WIND	132	161	115	94	*	*	294	63	99	50	74	*	*	220	46	69	165	152	*	*	158	143	112	101	84	*	*	210	85	79		2706
	MAX	62	64	53	60	-	-	65	75	76	76	82	-	-	81	83	84	78	75	-	-	87	85	74	73	76	-	-	78	77	76		74.5
	MIN	45	47	45	44	-	-	42	46	47	51	54	-	-	50	51	49	51	53	-	-	48	48	45	43	43	-	-	45	45	46		47.2
FALL RIVER MILLS INTAKE	EVAP	-	-	-	-	.06	-	.06	.15	.19	.15	.22	.21	*	.43	.24	.24	.26	.29	.29	*	.45	.30	.15	.21	.15	.30	*	.36	.15	.26		B 6.14
	WIND	97	150	57	52	94	*	132	56	70	19	50	82	*	131	69	80	141	71	100	*	195	76	108	46	60	85	*	133	38	43		2235
FOLSOM DAM	EVAP	.09	.07	-	.06	.09	.13	.11	.19	.18	.18	.25	.31	.26	.19	.27	.27	.26	.16	.24	.19	.27	.30	.30	.27	.25	.25	.26	.19	.24	.25		B 6.29
	WIND	144	150	143	93	99	120	67	54	52	42	55	76	68	38	74	50	59	41	50	54	47	49	76	55	52	42	38	40	54	42		2024
FRIANT GOVT CAMP	EVAP	.16	.13	.09	.09	.12	.18	.07	.09	.15	.15	.19	.19	.24	.24	.24	.22	.24	.24	.15	.21	.21	.28	.38	.28	.22	.27	.25	.24	.28	.30		6.10
	WIND	142	100	181	106	47	102	103	67	36	24	47	26	28	31	18	17	14	37	39	18	19	24	101	42	16	24	31	28	37	44		1549
	MAX	67	55	54	54	68	64	58	64	77	81	83	86	87	87	87	87	87	85	73	87	90	88	73	73	78	80	82	81	82	82		76.7
	MIN	46	42	42	42	42	44	44	44	45	49	54	54	56	54	55	55	56	56	53	54	58	56	42	41	43	47	48	48	51	53		49.1
HAMILTON AFB 1 E	EVAP	.15	.65	.03	*	.03	.17	.13	.15	.15	.21	.15	.25	.15	.17	.15	.21	.23	.27	.14	.16	.28	.23	.35	.22	.18	.20	.15	.15	.17	.21		5.69
	WIND	114	110	91	55	81	61	62	50	86	7	34	26	25	40	33	64	86	72	29	31	47	154	129	71	45	37	21	41	35	37		1774
	MAX	62	62	58	62	61	56	75	66	80	83	85	86	86	84	85	84	80	79	86	87	86	85	74	77	80	81	80	80	83	83		77.2
	MIN	47	46	45	44	48	44	45	46	47	52	54	54	55	52	52	52	52	53	50	55	55	49	44	43	46	48	51	50	50	53		49.4
HETCH HETCHY	EVAP	-	-	-	-	-	-	-	-	-	-	-	-	.15	.17	.17	.23	.20	.18	.16	.22	.22	.24	.23	.20	.17	.16	.23	.16	.10	.11		-
	WIND	-	-	-	-	-	-	-	-	-	-	-	-	-	-	-	-	-	-	-	-	-	-	-	-	-	-	-	-	-	-		-
JOICE ISLAND	EVAP	-	-	-	-	-	-	-	-	-	-	-	*	*	*	*	*	1.81	*	*	*	*	*	*	*	1.69	*	*	*	*	.22		-
	WIND	-	-	-	-	-	-	-	-	-	-	-	*	*	*	*	*	555	*	*	*	*	*	*	*	710	*	*	*	*	480		-
KETTLEMAN CITY 1 SSW	EVAP	.17	.10	.19	.17	.11	.26	.13	.12	.17	.23	.24	.26	.30	.38	.30	.37	.32	.38	.27	.30	.42	.38	.45	.30	.30	.38	.30	.38	.30	.30		8.28
	WIND	136	116	229	102	52	190	130	52	53	44	31	34	49	73	69	70	72	81	78	70	73	79	120	97	67	65	59	56	65	-		B 2495
LAKESHORE	EVAP	-	-	-	-	.02	-	.10	.10	.15	.09	.23	.27	.12	.19	.17	.18	.06	.15	.13	.24	.17	.21	.20	.17	.20	.17	.18	.19	.18	.23		B 4.92
	WIND	90	86	30	30	7	11	25	8	15	30	31	17	23	15	14	14	10	16	8	16	16	37	28	11	11	8	10	12	6	12		647
LODI	EVAP	.22	.18	.04	.04	.11	.08	.13	.18	.16	.18	.17	.19	.23	.22	.22	.30	.19	.18	.24	.22	.31	.38	.27	.25	.28	.24	.18	.24	.27	.23		6.13
	WIND	179	234	111	90	102	136	79	61	55	40	54	28	42	38	28	63	82	72	56	37	53	131	107	47	58	94	45	60	32	106		2320
MONTICELLO DAM	EVAP	.12	.07	.06	.05	.06	.01	.04	.15	.13	.15	.23	.23	.20	.20	.17	.20	.22	.15	.19	.15	.24	.26	.24	.19	.19	.21	.18	.17	.22	.17		4.85
	WIND	32	28	21	13	10	20	20	8	2	1	12	9	11	6	7	0	5	13	2	0	0	8	16	6	1	3	0	1	3	0		258
	MAX	61	56	52	58	60	54	55	76	77	81	79	83	80	81	82	85	82	76	84	85	90	89	82	78	80	81	82	79	83	85		75.9
	MIN	44	45	43	42	42	43	44	45	49	53	54	50	53	51	53	53	54	53	52	56	56	51	45	45	46	48	53	51	51	51		49.2
NACIMIENTO DAM	EVAP	*	*	.21	.06	.16	*	.21	.11	.14	.16	.16	.17	.23	.25	.25	.22	.21	-	.20	.25	.22	.25	.14	.12	.14	.16	.15	.15	.17	.20		B 4.86
	WIND	-	-	-	-	-	-	-	-	-	-	-	-	-	-	-	-	-	-	-	-	-	-	-	-	-	-	-	-	-	-		-
NEWARK	EVAP	.15	.08	.03	.02	*	*	.09	.14	.13	.13	.13	*	*	.49	.16	.18	.17	.18	*	*	.82	.24	.13	.14	.14	*	*	.56	.19	.13		4.43
	WIND	86	79	67	49	*	*	102	38	61	10	11	*	*	41	9	25	9	40	*	*	167	85	20	8	24	*	*	147	35	30		1143
OAKDALE WOODWARD DAM	EVAP	.07	.00	-	.04	*	*	.25	.23	.04	.09	.33	.10	.20	.32	.08	.34	.20	.19	.21	.20	.33	.21	.35	.24	.20	.22	.36	.19	.15	.21		B 5.53
	WIND	387	383	446	193	204	374	196	91	9	108	48	78	76	109	43	57	45	89	107	53	15	107	130	73	61	5	88	37	54	54		3720
PLACERVILLE IFG	EVAP	-	.00	-	.00	*	*	.03	.11	.15	.18	.23	*	*	.65	.27	.23	.19	.15	*	*	.75	.18	.24	.20	.19	*	*	.51	.20	.24		B 5.03
	WIND	-	-	-	-	-	-	-	-	-	-	-	-	-	-	-	-	-	-	-	-	-	-	-	-	-	-	-	-	-	-		-
RICHMOND FIELD STA	EVAP	-	-	-	*	.73	*	*	*	*	*	*	*	1.35	*	*	*	*	*	.95	-	-	-	-	-	-	-	-	*	*	ø.30		-
	WIND	*	*	410	*	357	*	*	*	*	*	*	*	437	*	*	*	*	*	275	*	*	*	*	*	*	*	442	*	*	ø332		2243
	MAX	-	66	-	-	69	-	-	-	-	-	-	-	87	-	-	-	-	-	-	-	-	-	-	-	-	-	-	-	-	-		-
	MIN	-	48	-	-	49	-	-	-	-	-	-	-	44	-	-	-	-	-	47	-	-	-	-	-	-	-	42	-	-	-		-
RIVERSIDE CITRUS EXP STA	EVAP	-	-	.05	.10	.09	-	-	.05	.14	.18	.22	.42	.22	.22	.24	.24	.22	.16	.12	.32	.29	.30	.30	.26	.24	.21	.21	.23	.18	.16		B 6.20
	WIND	-	-	-	-	-	-	-	-	-	-	-	-	-	-	-	-	-	-	-	-	-	-	-	-	-	-	-	-	-	-		-
SALT SPRINGS PH	EVAP	-	-	-	-	-	-	.00	.09	.13	.15	.25	.27	.21	.25	.22	.29	.23	.22	.27	.29	.31	.26	.19	.18	.19	.19	.23	.19	.15	.21		B 6.21
	WIND	-	-	-	-	-	-	-	-	-	-	-	-	-	-	-	-	-	-	-	-	-	-	-	-	-	-	-	-	-	-		-
SHASTA DAM	EVAP	.12	.19	.12	.10	.07	.06	.08	.16	.12	.24	.26	.29	.25	.19	.28	.22	.24	.02	.23	.17	.24	.26	.23	.21	.21	.14	.22	.22	.23	.28		5.65
	WIND	87	138	68	62	28	45	49	47	39	55	82	33	109	59	61	41	36	43	51	40	48	31	82	76	100	6	17	45	44	56		1678
STOCKTON MOWRY BRIDGE	EVAP	.07	.09	.01	.07	.12	.07	.12	.15	.19	.18	.21	.19	.15	.26	.19	.30	.24	.23	.19	.26	.30	.30	.30	.30	.30	.30	.15	.24	.30	.30		6.08
	WIND	100	145	60	45	65	85	55	70	80	30	40	20	20	25	20	40	115	75	50	35	50	95	70	70	70	80	70	105	95	65		1945
	MAX	55	52	60	64	60	52	75	79	81	85	86	87	87	88	90	89	77	82	77	89	87	80	80	80	80	79	80	80	83	86		77.7
	MIN	48	46	46	45	47	45	48	48	50	54	53	55	61	57	60	57	53	55	53	59	56	52	45	44	46	47	48	50	49	51		50.9
TRACY PUMPING PLANT	EVAP	.24	.09	.08	.13	.15	.16	.15	.30	.24	.20	.23	.25	.21	.28	.27	.40	.30	.30	.28	.38	.30	.45	.38	.30	.38	.25	.28	.40	.34	.37		8.09
	WIND	147	153	141	88	96	142	84	179	160	92	56	34	43	74	60	159	270	188	148	89	139	198	121	142	160	208	176	292	278	175		4292

See reference notes following Station Index.

EVAPORATION AND WIND

Station		1	2	3	4	5	6	7	8	9	10	11	12	13	14	15	16	17	18	19	20	21	22	23	24	25	26	27	28	29	30	31	Total or Avg
TULELAKE	EVAP	-	-	-	-	-	-	-	-	-	.09	.29	.14	.39	.21	.15	.12	.31	-	.23	.28	.15	.24	.16	.15	.15	.29	.15	.25	.25	.25		-
	WIND	-	-	-	-	-	-	-	-	-	-	-	-	-	-	-	-	-	-	-	-	-	-	-	-	-	-	-	-	-	-		-
TURNTABLE CREEK	EVAP	.39	.08	.12	.31	.00	-	.28	.29	.15	.24	.30	.24	.34	.15	.23	.18	.06	.15	.19	.28	.25	.27	.26	.27	.24	.19	.23	.18	.22	.29		B 6.60
	WIND	117	211	118	99	56	96	75	99	65	102	122	149	80	84	54	70	28	40	53	43	89	64	108	109	92	47	56	47	65	80		2518
WALNUT GROVE	EVAP	.00	-	.08	.13	-	.00	.06	-	.15	.15	.25	.15	.20	.20	.15	.20	.30	.15	.15	.25	.20	.25	.15	.30	.25	.15	.15	.30	.30	.30		H 5.47
	WIND	95	102	95	55	48	62	68	78	78	54	63	11	29	35	23	55	90	64	45	25	41	64	53	45	40	42	25	60	1	49		1595

ø PRORATED TO PRESERVE MONTHLY TOTAL.
MAXIMUM AND MINIMUM IN ABOVE TABLE REFER TO EXTREMES OF TEMPERATURE OF WATER IN PAN AS RECORDED DURING THE 24 HOURS ENDING AT TIME OF OBSERVATION.

SNOWFALL AND SNOW ON GROUND

Station		1	2	3	4	5	6	7	8	9	10	11	12	13	14	15	16	17	18	19	20	21	22	23	24	25	26	27	28	29	30	31
ALTURAS RS	SNOWFALL	-	-	-	-	-	-	-	-	-	-	-	-	-	-	-	-	-	-	-	-	-	-	-	-	-	-	-	-	-	-	
	SN ON GND	1	-	3																												
BIG BEAR LAKE DAM	SNOWFALL	6.0	15.0	14.0	14.0	3.0	14.0	2.0																								
	SN ON GND	14	29	43	67	70	84	86	-	-	-	-	-	-	-	-	-	-	-	-	-	-	-	-	-	-	-	-	-	-	-	
BIG CREEK PWR HOUSE NO 1	SNOWFALL	10.0	T	14.0	6.5		10.0		T																							
	SN ON GND	9	6	15	15	13	14	11	8	6																						
BISHOP WB AP	SNOWFALL			1.0				T																								
	SN ON GND			1																												
BLUE CANYON WB AP	SNOWFALL	21.5	25.8	12.9	6.7	1.5	4.5																0.4	T								
	SN ON GND	73	82	97	104	105	106	101	96	93	90	83	77	74	70	66	64	62	61	59	56	55	53	53	52	50	49	48	46	43	41	
BOCA	SNOWFALL	3.0		27.0	2.0	1.0	1.0	0.5																								
	SN ON GND	23	21	44	37	34	33	32	29	26	24	23	21	19	17	14	13	10	7	4	1	T	T	T	T							
BRIDGEPORT	SNOWFALL	3.0	T	13.0			1.0																							T		
	SN ON GND	2	T	12	8	6	6	4	3	T	T																					
CANYON DAM	SNOWFALL	12.0	18.0	7.0	1.0																											
	SN ON GND	36	49	48	43	-	-	34	34	32	31	28	24	23	22	20	20	18	12	10	6	T	T	T	T							
CUYAMACA	SNOWFALL				4.0			1.0	2.0																							
	SN ON GND				-	2		-	1																							
DOYLE 5 SSE	SNOWFALL			3.2	T		T																	T								
	SN ON GND			3	T	T	T																									
FALL RIVER MILLS INTAKE	SNOWFALL	-	-	-	-	-																										
	SN ON GND	-	-	1	1																											
FORT BIDWELL	SNOWFALL	T	T	2.0	T		2.0																T	T			T					
	SN ON GND																															
GIANT FOREST	SNOWFALL	7.0	10.0	15.0	19.0		4.0	T	2.0																						T	
	SN ON GND	78	85	96	111	102	105	101	97	96	95	93	86	80	75	71	69	67	65	63	59	53	50	49	47	45	43	41	38	36	36	
GRANT GROVE	SNOWFALL	12.0	14.0	21.0	14.0	T	5.0	5.0	1.0																							
	SN ON GND	91	105	116	127	127	124	126	120	115	112	107	103	101	96	93	90	88	86	84	83	80	78	77	75	72	71	70	68	66	65	
HAIWEE	SNOWFALL							1.0																								
	SN ON GND							1																								
HETCH HETCHY	SNOWFALL	1.0	1.5	1.0	15.0	1.0	4.0																									
	SN ON GND	1	3	1	16	9	10	6	5	2	T																					
HUNTINGTON LAKE	SNOWFALL	22.0	T	31.0	9.0		15.0	T	T																							
	SN ON GND	104	97	124	125	120	130	121	117	112	108	102	98	94	91	88	85	81	77	74	71	68	65	64	63	62	60	59	57	55	54	
JESS VALLEY	SNOWFALL			1.5	1.0																											
	SN ON GND	T		1	T																											
KERN RIVER PH 3	SNOWFALL				5.0			2.0																								
	SN ON GND																															
LAKE ARROWHEAD	SNOWFALL	T	6.0	2.0	1.0		4.0	6.0																								
	SN ON GND	1	6	4	-	-	7	11	-	-	6	-	-	-	-	-	-	-	-	-	-	-	-	-	-	-	-	-	-	-	-	
LAKE CITY	SNOWFALL	1.0	T	4.0	T	T	4.0																T				T					
	SN ON GND	1	T	2	T	T	2																T				T					
LAKE SPAULDING	SNOWFALL	20.0	29.0	24.0	7.0	1.0	4.0																1.0	T								
	SN ON GND	102	120	133	133	128	126	120	116	108	102	99	96	91	88	86	84	82	79	75	74	72	71	69	67	64	62	59	58	55	53	
LLANO SHAWNEE HILLS RCH	SNOWFALL							T																								
	SN ON GND																															
MANZANITA LAKE	SNOWFALL	16.0	14.0	12.0	4.0	1.0	4.0	1.0										T	T					T								
	SN ON GND	57	67	78	76	72	70	65	63	58	55	50	48	46	45	36	31	25	24	23	21	20	19	18	17	15	12	10	9	9	8	
MC CLOUD	SNOWFALL	7.0	10.0	6.0	5.5	2.0	5.0	T															T	T	T							
	SN ON GND	12	19	22	22	20	23	18	16	14	12	8	5	1	T	T							T	T	T							
MINERAL	SN WFALL	16.0	10.0	14.0	2.5	2.5	2.0																							T		
	SN ON GND	33	35	49	45	42	40	36	32	30	25	23	18	15	14	10	8	5	2	2	2	T	T	T	T	T	T	T	T			
MITCHELL CAVERNS	SNOWFALL		T	T	T																											
	SN ON GND																															
MONO LAKE	SNOWFALL			15.0			3.0																									
	SN ON GND			15	14	14	16	-	-	-	-	-	-	-	-	-	-	-	-	-	-	-	-	-	-	-	-	-	-	-	-	

See reference notes following Station Index.

SNOWFALL AND SNOW ON GROUND

Station		1	2	3	4	5	6	7	8	9	10	11	12	13	14	15	16	17	18	19	20	21	22	23	24	25	26	27	28	29	30	31
MOUNT HAMILTON	SNOWFALL	T		4.0	7.0	4.0	T																									
	SN ON GND			4	4	3																										
MOUNT SHASTA WB CITY	SNOWFALL	24.9	14.1	2.3	T	2.7	3.5																1.1									
	SN ON GND	9	25	17	17	14	16	11	9	5	2	T																				
	WTR EQUIV	2.0	5.3	4.7	4.3	4.1	4.3	4.1	3.5	2.4	1.1																					
MT WILSON FD 338 B	SNOWFALL	9.0					4.0	8.0																								
	SN ON GND	2	2	1			4	12	8	4	1																					
PALOMAR MTN OBSY	SNOWFALL	2.0	T	2.0	1.0		2.0	7.0																								
	SN ON GND	2	2	4	5	3	5	12	10	6	2	1	1																			
SANDBERG WB	SNOWFALL	1.3		T			8.1	4.2																								
	SN ON GND		T					6	3																							
SIERRA CITY	SNOWFALL	10.0	14.0	18.0	0.1	T	4.0																	T	T							
	SN ON GND	16	26	38	33	27	25	20	17	15	12	9	5	3	1	T																
SIERRAVILLE RS	SNOWFALL	2.0	1.0	18.0	1.0			T																T	1.5							
	SN ON GND	7	6	24	19	13	12	9	7	7	2	1													2							
SO ENTRANCE YOSEMITE NP	SNOWFALL	12.0	6.0	20.0	12.0		14.0																									
	SN ON GND	3	19	33	45	34	41	-	-	-	-	-	-	-	-	-	-	-	-	-	-	-	-	-	-	-	-	-	-	-	-	
SQUAW VALLEY LODGE	SNOWFALL	14.0	6.0	49.0	T		3.0								T				T				T									
	SN ON GND	92	99	130	130	115	115	108	104	98	93	92	87	83	79	76	75	70	67	65	63	63	60	60	60	58	56	55	-	-	46	
SQUIRREL INN NO 2	SNOWFALL	6.0	1.0	6.0	2.0		*	12.0	4.0																							
	SN ON GND	6	5	7	10	-	9	-	17	13	-	-	-	-	-	-	-	-	-	-	-	-	-	-	-	-	-	-	-	-	-	
STRAWBERRY VALLEY	SNOWFALL	10.0	24.0	4.0	5.0	1.0	5.0																									
	SN ON GND	13	34	34	35	32	32	30	27	24	21	17	14	12	8	5	3	1	T	T	T	T	T	T	T	T	T	T	T	T		
SUSANVILLE AP	SNOWFALL		1.0	3.0																												
	SN ON GND			3																												
TABLE MOUNTAIN	SNOWFALL	12.0	2.0	12.0	1.0		6.0	12.0	T																					T		
	SN ON GND	22	24	36	36	32	38	48	46	44	40	36	30	26	22	18	16	15	12	10	8	6	5	4	4	3	2	1	T	T	T	
TAHOE	SNOWFALL	11.0	9.0	42.0	9.5	1.5	2.5	T																								
	SN ON GND	76	78	120	112	102	95	91	87	81	75	72	69	64	60	59	57	54	51	49	48	47	47	46	45	44	43	41	39	37	35	
TEHACHAPI	SNOWFALL	4.0		T	1.0			1.5																								
	SN ON GND	3																														
TULELAKE	SNOWFALL			3.5																												
	SN ON GND																															
TWIN LAKES	SNOWFALL	24.0	17.0	28.0	11.0	0.5	9.5	0.5																						0.5		
	SN ON GND	160	171	190	189	180	179	175	169	165	160	157	152	147	145	142	140	136	133	130	128	126	124	123	123	121	120	118	116	115	114	
WHITE MOUNTAIN NO 1	SNOWFALL	T	4.5	10.0	2.0		4.0	2.0	T																						5.0	
	SN ON GND	40	44	54	56	56	60	62	62	62	60	55	52	50	46	42	39	37	35	32	30	28	24	21	18	16	15	14	12	12	15	
WHITE MOUNTAIN NO 2	SNOWFALL	1.0	1.0	2.0	3.0		2.0	1.0	1.0																					T	3.0	
	SN ON GND	44	45	47	50	50	52	53	54	53	50	48	46	45	44	43	42	41	40	38	37	35	34	33	33	32	32	31	30	30	33	
WOODFORDS	SNOWFALL	9.0	8.0	27.0			2.0	T															T									
	SN ON GND	7	12	24	19	16	15	11	-	6	T												T									
YOSEMITE NATIONAL PARK	SNOWFALL	7.0	0.5	9.0	9.0		2.0																									
	SN ON GND	6	4	12	13	9	11	8	7	4	T	T	T																			

See reference notes following Station Index.

DAILY SOIL TEMPERATURES

Depth in Soil		1	2	3	4	5	6	7	8	9	10	11	12	13	14	15	16	17	18	19	20	21	22	23	24	25	26	27	28	29	30	31	Average
DAVIS AGRICULTURAL COLLEGE																																	
4 Inches (a)	MAX	61	59	54	58	61	58	60	66	72	73	74	75	81	81	81	84	85	76	83	81	87	87	81	78	77	80	81	80	84	85		74.8
	MIN	53	51	50	49	51	51	51	51	55	57	60	59	63	60	61	62	62	61	62	63	66	64	60	58	58	59	60	61	62	63		58.1
RIVERSIDE CITRUS EXPERIMENT STATION																																	
STATION 1 12 Inches (b)	MAX	57	56	54	54	55	55	54	56	58	60	62	64	66	68	70	71	71	70	73	77	79	78	77	76	74	74	74	73	73	71		66.7
	MIN	56	54	54	53	53	54	53	53	55	58	59	61	63	63	67	68	70	69	69	72	74	76	75	72	71	71	71	69	71	71		64.2
STATION 2 18 Inches (c)	MAX	53	53	52	52	52	52	52	51	52	53	54	55	55	56	57	57	58	58	59	60	61	61	62	62	61	62	61	61	61	60		56.8
	MIN	53	52	52	51	51	52	51	51	51	52	53	54	55	55	56	57	57	58	58	59	60	61	61	61	61	61	61	60	60	60		56.1
SALINAS																																	
6 Inches (d)	MAX	56	56	56	55	54	60	61	66	70	72	70	72	72	72	72	72	72	74	74	72	70	70	70	70	69	72	64	68	70	-		67.3
	MIN	52	52	50	50	50	50	51	53	56	58	60	59	59	60	60	61	59	60	61	60	57	56	56	58	56	60	60	58	58	61		56.7
SAN DIMAS TANBARK FLAT																																	
					2:18P	9:53A			2:00P		11:44A					9:35A							2:52P										
1.5 Inches (e)		-	-	-	49	43	-	-	48	-	50	-	-	-	-	51	-	-	-	-	-	-	64	-	-	-	-	-	-	-	-		-
4.5 Inches		-	-	-	45	43	-	-	44	-	47	-	-	-	-	50	-	-	-	-	-	-	60	-	-	-	-	-	-	-	-		-
9 Inches		-	-	-	46	45	-	-	44	-	46	-	-	-	-	50	-	-	-	-	-	-	56	-	-	-	-	-	-	-	-		-
15 Inches		-	-	-	47	46	-	-	45	-	47	-	-	-	-	50	-	-	-	-	-	-	55	-	-	-	-	-	-	-	-		-
21 Inches		-	-	-	48	48	-	-	46	-	47	-	-	-	-	51	-	-	-	-	-	-	55	-	-	-	-	-	-	-	-		51.0ø
30 Inches		-	-	-	49	49	-	-	48	-	48	-	-	-	-	49	-	-	-	-	-	-	54	-	-	-	-	-	-	-	-		50.5ø
66 Inches		-	-	-	52	50	-	-	51	-	50	-	-	-	-	50	-	-	-	-	-	-	52	-	-	-	-	-	-	-	-		50.9ø
102 Inches		-	-	-	54	53	-	-	53	-	53	-	-	-	-	53	-	-	-	-	-	-	53	-	-	-	-	-	-	-	-		53.1ø
138 Inches		-	-	-	55	55	-	-	55	-	55	-	-	-	-	54	-	-	-	-	-	-	55	-	-	-	-	-	-	-	-		54.1ø

(a) SANDY LOAM -- UNDER BARE GROUND SURFACE. DATA FROM ADOLPH FRESE SOIL THERMOGRAPH.
(b) RAMONA SANDY LOAM -- BARE GROUND, EXPOSED TO THE SUN. DATA FROM FRIEZ AIR AND SOIL THERMOGRAPH.
(c) RAMONA SANDY LOAM -- UNDER THE EAST SKIRT OF A VALENCIA ORANGE TREE, SHADED AND UNDER REGULARLY IRRIGATED SOIL. DATA FROM FRIEZ AIR AND SOIL THERMOGRAPH.
(d) SALINAS SILTY CLAY LOAM, BARE GROUND EXPOSED TO SUN. DATA FROM TAYLOR RECORDING THERMOGRAPH.
(e) SANDY LOAM -- UNDER GRASS. DATA FROM THERMISTORS WITH COLMAN SOIL MOISTURE INSTRUMENT.
ø THE MONTHLY AVERAGE HAS BEEN OBTAINED BY USING THE MEAN OF THE WEEKLY AVERAGES.

SUPPLEMENTAL DATA

Station	Wind direction		Wind speed m. p. h.				Relative humidity averages - percent				Number of days with precipitation								
	Prevailing	Percent of time from prevailing	Average	Fastest mile	Direction of fastest mile	Date of fastest mile	4:00A PST	10:00A PST	4:00P PST	10:00P PST	Trace	.01–.09	.10–.49	.50–.99	1.00–1.99	2.00 and over	Total	Percent of possible sunshine	Average sky cover sunrise to sunset
BAKERSFIELD WB AIRPORT	NW	13	6.0	++40	WNW	3	79	54	39	64	1	1	3	2	0	0	7	-	4.2
BISHOP WB AIRPORT	-	-	-	-	-	-	-	29	21	-	2	1	1	0	1	0	5	-	4.2
BLUE CANYON WB AIRPORT	-	-	8.7	42	ENE	11	-	55	-	-	2	3	1	2	1	2	11	-	5.8
BURBANK WB AIRPORT	S	13	5.8	++35	W	1	73	50	42	63	0	1	2	2	1	0	6	-	3.9
EUREKA WB CITY	-	-	8.2	34	SE	2	-	-	-	-	3	3	2	3	1	0	12	59	6.9
FRESNO WB AIRPORT	NW	25	6.8	27	SW	6+	88	58	40	71	1	2	1	3	0	0	7	82	4.2
LOS ANGELES WB AIRPORT	WSW	20	8.6	++31	W	6	73	53	51	66	0	2	2	2	0	0	6	-	4.2
MOUNT SHASTA WB CITY	-	-	-	-	-	-	-	58	44	-	4	1	5	0	1	1	12	-	5.4
OAKLAND WB AIRPORT	WSW	19	9.6	++31	SW	1	84	65	55	79	0	1	1	3	2	0	7	-	4.2
RED BLUFF WB AIRPORT	SSE	19	10.8	42	SE	2	72	48	33	61	4	3	0	3	0	0	10	80	5.1
SACRAMENTO WB AIRPORT	NNW	15	10.1	37	SE	2	86	59	44	73	1	1	2	0	1	1	6	88	4.4
SANDBERG WB	-	-	19.7	++55	SSW	1	-	57	-	-	0	0	3	3	0	0	6	-	3.7
SAN DIEGO WB AIRPORT	SSW	12	7.8	37	S	3	80	58	54	74	0	1	4	1	0	0	6	72	3.8
SAN FRANCISCO WB AIRPORT	WNW	39	13.4	43	SW	1	83	67	63	79	2	0	1	5	0	1	9	-	4.6
SAN FRANCISCO FED OFFICE BLDG	-	-	9.4	33	SW	1	-	74†	-	-	0	0	2	3	1	1	7	80	-
SAN JOSE	W	36	5.9	35	SE	2	-	-	60	-	0	0	3	1	2	0	6	74	2.9
SANTA MARIA WB AIRPORT	WNW	39	8.2	++29	WNW	22	86	56	63	88	2	1	3	1	2	0	9	-	3.4
† 8:00 A.M.																			

++ FASTEST OBSERVED ONE MINUTE WIND SPEED. THIS STATION IS NOT EQUIPPED WITH AUTOMATIC RECORDING WIND INSTRUMENTS.

See reference notes following Station Index.

TOTAL PRECIPITATION

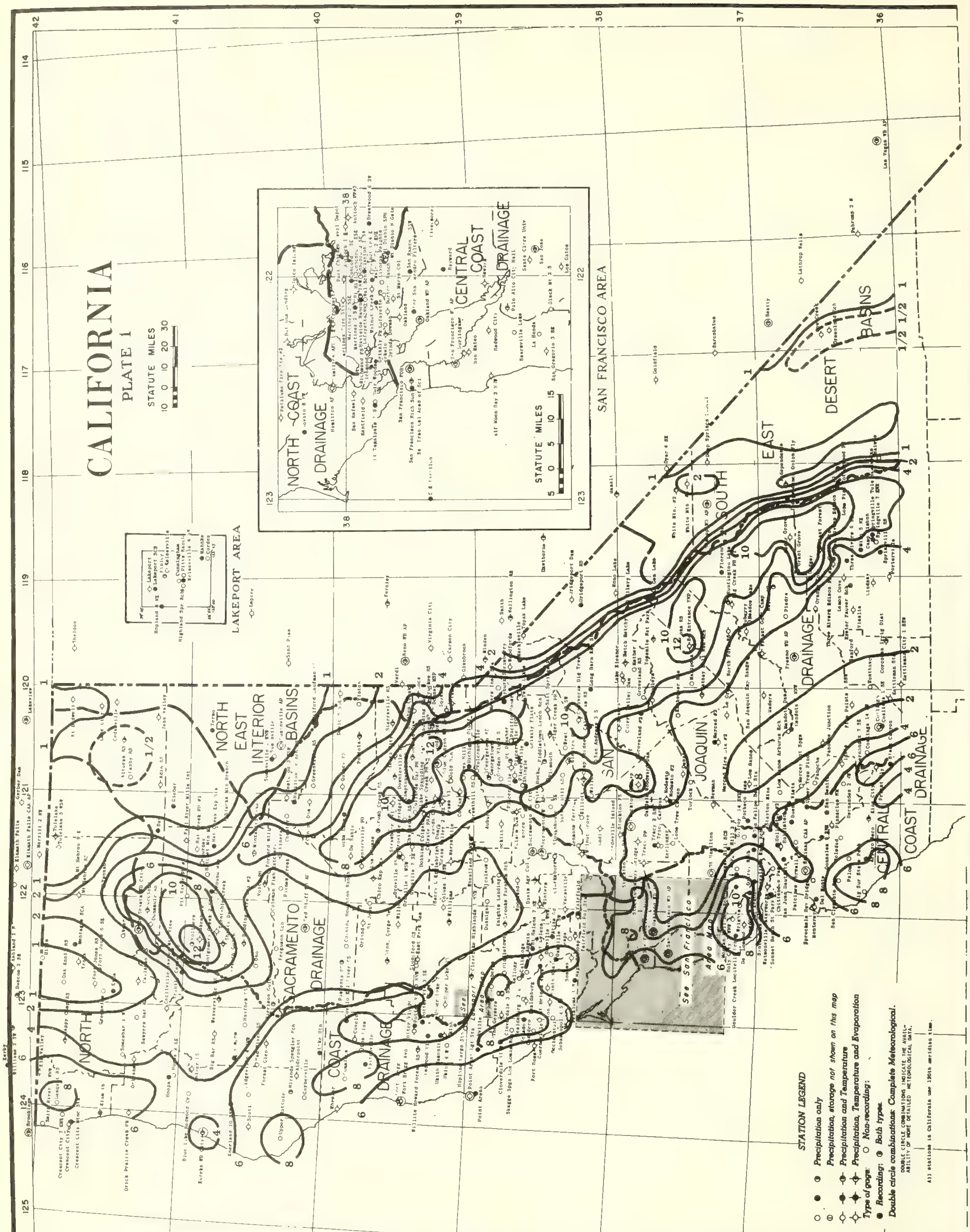

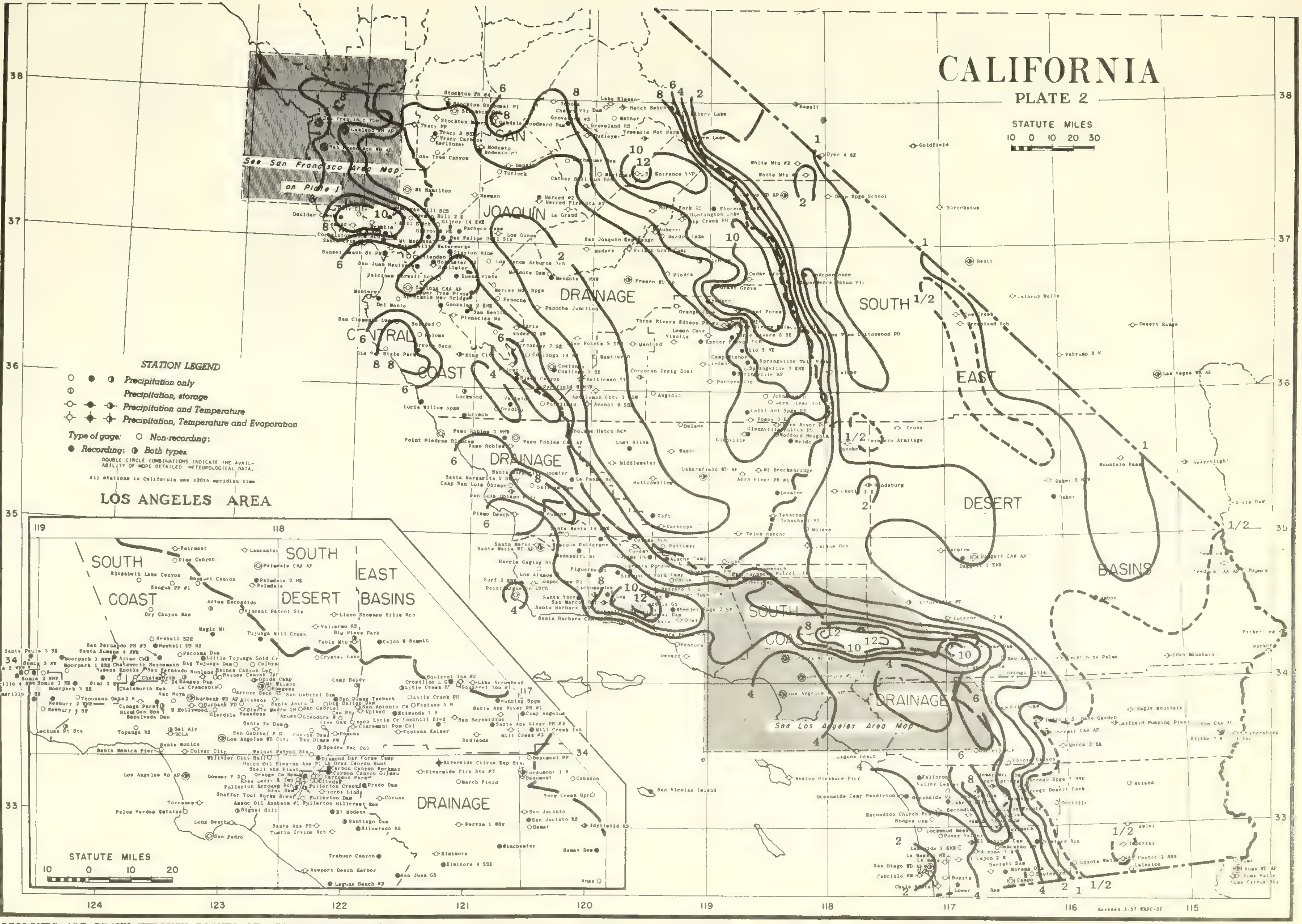

ISOLINES ARE DRAWN THROUGH POINTS OF APPROXIMATELY EQUAL VALUE. CAUTION SHOULD BE USED IN INTERPOLATING ON THESE MAPS, PARTICULARLY IN MOUNTAINOUS AREAS.

AVERAGE TEMPERATURE

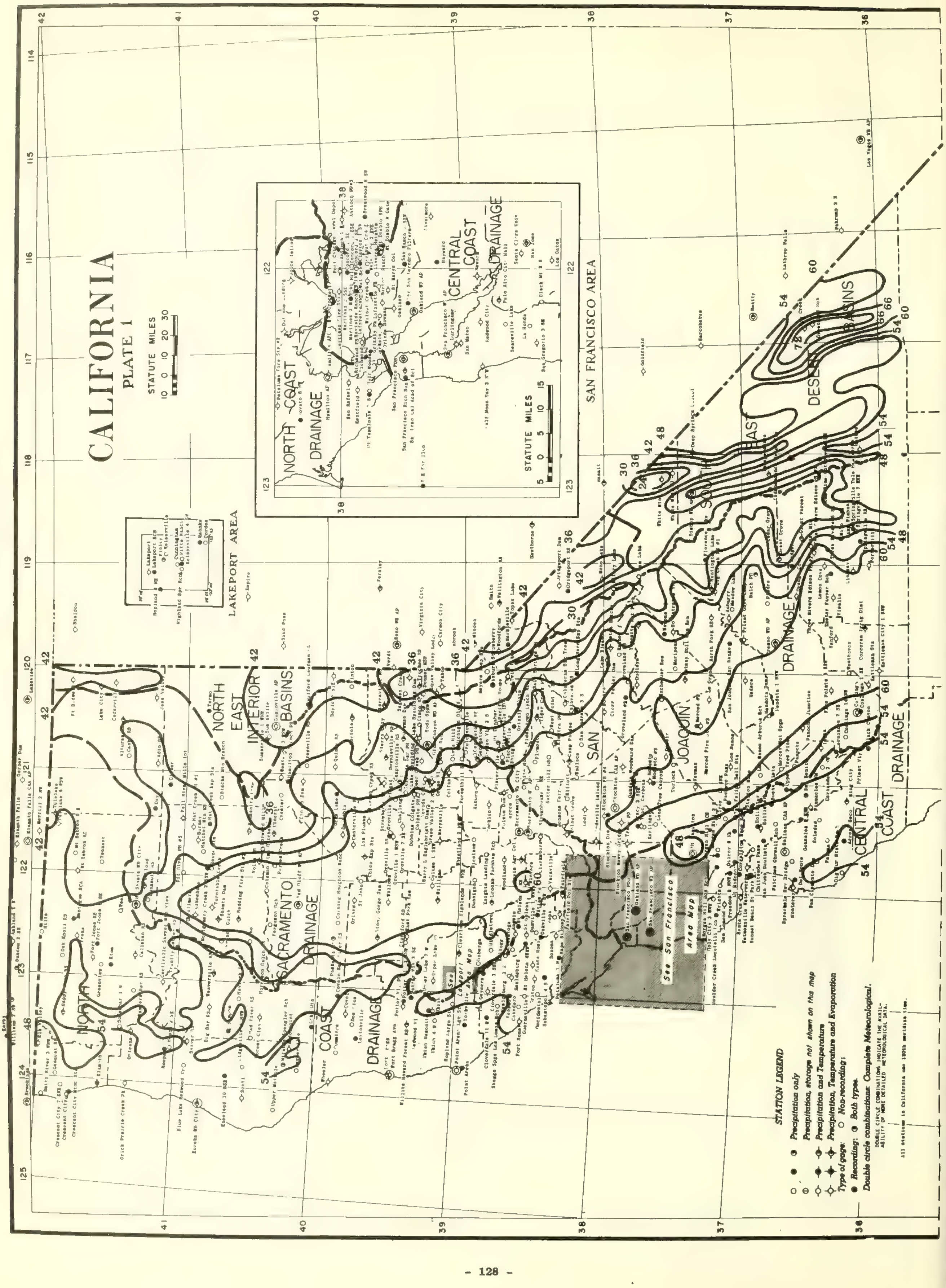

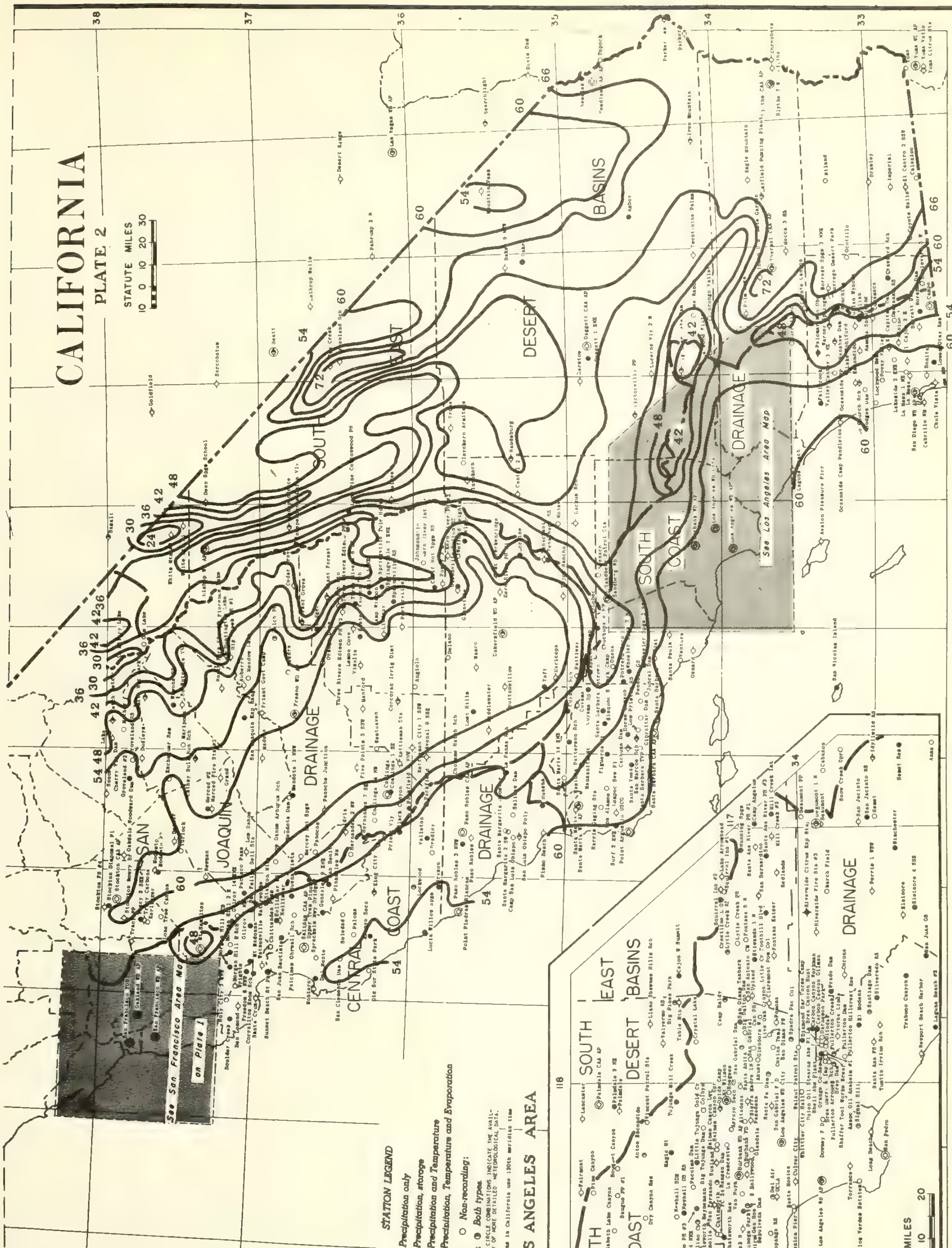

ISOLINES ARE DRAWN THROUGH POINTS OF APPROXIMATELY EQUAL VALUE. CAUTION SHOULD BE USED IN INTERPOLATING ON THESE MAPS, PARTICULARLY IN MOUNTAINOUS AREAS.

STATION INDEX

STATION	INDEX NO	COUNTY	DRAINAGE †	LATITUDE	LONGITUDE	ELEVATION	OBSERVATION TIME AND TABLES: TEMP.	PRECIP	EVAP	SPECIAL (SEE NOTES)	OBSERVER
[illegible]	[illegible]	LOS ANGELES	19	[illegible]	[illegible]	2920		5P		C	[illegible] C FASSOLD
ADIN RANGER STATION	[illegible]	[illegible]	21	[illegible]	120 57	4193	5P	5P			U S FOREST SERVICE
[illegible]	0044	CONTRA COSTA	4	[illegible]	[illegible]	375		9A			
[illegible]	0069	HUMBOLDT	7	40 11	123 36	435	9A	9A			MRS CORA C OLSEN
[illegible]	[illegible]	LOS ANGELES	13	34 19	118 33	2367		5P		C	J SPRECHER
[illegible]	[illegible]	SAN DIEGO	33	32 50	116 47	1700	4P	4P			ERNEST W WRIGHT
[illegible]	[illegible]	LOS ANGELES	13	34 11	[illegible]	1125		5P			RUBIO CANON L+W ASN
ALTURAS RANGER STATION	[illegible]	MODOC	21	41 29	120 32	4365	8A	8A		C H	U S FOREST SERVICE
[illegible]	0176	SAN BERDINO	6	34 33	115 45	620				C	NAT CHLORIDE OF AM
[illegible]	[illegible]	TULARE	9	35 59	119 29	205		5P			ANGIOLA ELEV + WHSE
[illegible]	[illegible]	NAPA	17	[illegible]	[illegible]	1815	6P	6P			PACIFIC UNION COL
[illegible]	[illegible]	CONTRA COSTA	27	[illegible]	121 47	46	6P	6P			EDWARD C JENNINGS
[illegible] PLANT 3	[illegible]	CONTRA COSTA	27	37 59	121 44	60	8A	8A	8A		U S BUR RECLAMATION
[illegible]	[illegible]	RIVERSIDE	33	[illegible]	116 41	3900		8A			CORPS OF ENGINEERS
[illegible]	[illegible]	VENTURA	33	[illegible]	119 21	4600				C	KERN CO ROAD CAMP
[illegible]	[illegible]	MONTEREY	24	36 14	121 29	800				C	CHARLES M HERBERT
[illegible]	[illegible]	LOS ANGELES	13	34 13	118 10	1220		5P			U S FOREST SERVICE
[illegible]	[illegible]	TULARE	9	[illegible]	[illegible]	1698	8A	8A			US NAT PARK SERVICE
[illegible]	0355	ORANGE	26	33 55	117 53	350		7A			CORPS OF ENGINEERS
[illegible]	0372	NAPA	17	[illegible]	122 15	1735				C	GLADYS A DUTRA
ATWELL CCC CAMP	[illegible]	TULARE	9	36 28	118 40	6400		VAR		S	CORPS OF ENGINEERS
AUBERRY	0379	FRESNO	27	37 05	119 29	2003	4P	4P			UNION ELEM SCHOOL
AUBURN	0383	PLACER	1	38 54	121 04	1297	7A	7A			DAN BARBER
AVALON PLEASURE PIER	0395	LOS ANGELES	33	33 21	118 20	0	8A	8A			HARBOR MASTER
AVENAL [illegible] SSE	0398	KINGS	10	35 54	[illegible]	550	8A	8A	8A		TIDEWATER OIL CO
[illegible] FC 143	0410	LOS ANGELES	26	34 08	117 54	607		5P			CORNELIUS SMITH
[illegible] RANCH	0418	KERN	6	34 57	118 11	2645	5P	5P	5P		GEORGE L TURCOTT
BADGER	0422	TULARE	9	36 38	119 01	3030				C	MRS LUCILLE E WEDDLE
BADGER PASS	0425	MARIPOSA	14	37 40	119 40	7300		VAR		S	US NAT PARK SERVICE
BAKER	0436	SAN BERDINO	6	35 16	116 04	940				C	L E METHENY
BAKER [illegible] NNW	0437	SAN BERDINO	6	[illegible]	116 07	1045	8A	8A			L A WTR + PWR DEPT
BAKERSFIELD WB AIRPORT	0442	KERN	10	35 25	119 03	493	MID	MID		C J	U S WEATHER BUREAU
BALCH POWER HOUSE	0449	FRESNO	11	36 55	119 05	1720		5P		C	P G + E COMPANY
BALL MOUNTAIN LOOKOUT	0468	TEHAMA	23	39 56	122 47	6500		VAR		S	CORPS OF ENGINEERS
BARNESON PARK	0503	ORANGE	26	33 56	117 51	600		8A			CORPS OF ENGINEERS
BARRETT DAM	0514	SAN DIEGO	33	32 41	116 40	1623	7A	7A			SAN DIEGO WATER DEPT
BARSTOW	0519	SAN BERDINO	15	34 54	117 01	2142	4P	4P			SO CALIF WATER CO
BATES RIDGE	0543	SNTA BARBARA	30	34 55	119 54	5300		VAR		S	U S FOREST SERVICE
BEAUMONT	0606	RIVERSIDE	28	33 56	116 59	2580		8A		C	BEAUMONT IRRIG DIST
BEAUMONT PUMPING PLANT	[illegible]	RIVERSIDE	28	33 59	116 58	3045	7A	7A	7A		BEAUMONT IRRIG DIST
BEAUMONT 1 E	0609	RIVERSIDE	6	33 56	116 57	2600	4P	4P			U S WB OBSERVER
BEEHIVE MEADOW	0617	TUOLUMNE	37	38 00	119 47	6500		VAR		S	HETCH HETCHY WTR SUP
BEL AIR FC [illegible]	0619	LOS ANGELES	33	34 05	118 27	540		5P		C	T J LE BLANC
BEN LOMOND	0674	SANTA CRUZ	4	37 05	122 06	504	5P	5P			MRS N T SHAW
BENSONS FERRY	0682	SAN JOAQUIN	16	38 15	121 26	17		7A			DAVID P CAMERON JR
BERKELEY	[illegible]	ALAMEDA	4	37 52	122 15	299	8P	8P		C	UNIVERSITY OF CALIF
BERRYESSA LAKE	[illegible]	NAPA	23	38 33	122 14	480	5P	5P	5P		DONALD G COOK
[illegible] 7 S	0715	SISKIYOU	12	41 53	122 14	6141		VAR		S	U S WEATHER BUREAU
BIEBER	[illegible]	LASSEN	21	41 07	[illegible]	4130				C	MARK P HICKS
BIG BAR RANGER STATION	0738	TRINITY	35	40 45	123 15	1248	8A	8A			U S FOREST SERVICE
BIG BEAR LAKE DAM	[illegible]	SAN BERDINO	28	34 14	116 58	6815	5P	6A		C H	KENNETH V SIMPSON
BIG CREEK PH NO 1	[illegible]	FRESNO	27	[illegible]	[illegible]	4928	5P	5P		H	SO CALIF EDISON CO
BIG DALTON DAM FC[illegible]	0758	LOS ANGELES	26	34 10	117 49	1575		5P			D E WILSON
BIG PINE CREEK	0767	INYO	19	37 08	118 29	10000		VAR		S	DEPT WATER RESOURCES
BIG PINES PARK FC 83	0779	LOS ANGELES	7	34 23	117 41	6860		5P		C	HOWARD ROWE
BIG SUR STATE PARK	[illegible]	MONTEREY	4	36 15	121 47	220		8A			STATE PARK SERVICE
BIG TUJUNGA DAM FC46[illegible]	[illegible]	LOS ANGELES	13	34 18	118 11	2315		5P			D J ROBERTSON
BIRMINGHAM GEN HOSPITAL	[illegible]	LOS ANGELES	13	34 11	118 30	722				C	CORPS OF ENGINEERS
BISHOP PASS SNOW COURSE	[illegible]	FRESNO	11	37 06	118 34	11040		VAR		S	CORPS OF ENGINEERS
BISHOP WB AIRPORT	0822	INYO	19	37 22	118 22	4108	MID	MID		C HJ	U S WEATHER BUREAU
BISHOP UNION CARBIDE	0824	INYO	19	37 27	118 43	9390	10A	10A			UNION CARBIDE CO
BLACK MTN 2 S	0850	SANTA CLARA	4	37 17	122 09	2331		3P			MRS PROCTOR A CAHILL
BLACKS MOUNTAIN	0867	LASSEN	21	40 46	121 12	7200		VAR		S	U S WEATHER BUREAU
BLACKS MOUNTAIN BRANCH	0870	LASSEN	21	40 44	121 15	5600		7A			U S FOREST SERVICE
BLUE CANYON WB AIRPORT	0897	PLACER	8	39 17	120 42	5280	MID	MID		C HJ	U S WEATHER BUREAU
BLUE LAKE REDWOOD CREEK	0903	HUMBOLDT	17	40 55	123 49	975		9A			JOHN S HULL
#BLYTHE	0924	RIVERSIDE	5	33 37	114 36	266	6P	6P			O W MALMGREN
BLYTHE 7 W	0925	RIVERSIDE	5	33 37	114 43	390				C	STATE DIV OF FSTRY
BLYTHE CAA AIRPORT	0927	RIVERSIDE	5	33 37	114 43	390	MID	MID			U S CIVIL AERO ADM
BOCA	0931	NEVADA	36	39 23	120 06	5532	8A	8A	8A	H	HAROLD M PABST
BONITA	0968	SAN DIEGO	33	32 40	117 02	105	5P	5P			R M ALLEN
BORREGO DESERT PARK	0983	SAN DIEGO	6	33 16	116 25	850		8A			CORPS OF ENGINEERS
BORREGO SPRINGS 3 NNE	0986	SAN DIEGO	6	33 17	116 21	625	8A	8A			DI GIORGIO FRUIT
BOULDER CREEK											
LOCATELLI RANCH	[illegible]	SANTA CRUZ	4	37 08	122 12	2200				C	VINCENT D LOCATELLI
BOULEVARD	1009	SAN DIEGO	6	[illegible]	116 17	3400		9A			CORPS OF ENGINEERS
BOUQUET CANYON	1013	LOS ANGELES	13	34 35	118 21	3000		MID			L A WTR + PWR DEPT
BOWMAN DAM	1018	NEVADA	8	39 27	120 40	5347	5P	5P		C	NEVADA IRRIG DIST
BRADLEY	1024	MONTEREY	24	35 52	120 48	540		8A			ALBERT C RIST
BRAWLEY 2 SW	1048	IMPERIAL	6	32 57	115 33	-100	8A	8A			AGR RESEARCH SERVICE
BRAY 10 WSW	1050	SISKIYOU	12	41 34	122 08	5759		VAR		S	U S WEATHER BUREAU
BREA BERRY AND IMPERIAL	1054	ORANGE	26	33 55	117 54	350		8A			CORPS OF ENGINEERS
BREA CITY	1056	ORANGE	26	33 55	117 54	350		8A			CORPS OF ENGINEERS
BREA DAM	1057	ORANGE	26	33 53	117 56	275		8A		C	CORPS OF ENGINEERS
BRENTWOOD 6 SW	1060	CONTRA COSTA	27	37 53	121 47	325				C	VERNON R CAKEBREAD
BRIDGEPORT	1072	MONO	38	38 15	119 14	6470	6P	6P		H	BRUCE L BOELK
BRIDGEPORT RANGER STA	1076	MONO	38	38 16	119 17	6550				C	U S FOREST SERVICE
BRIDGEVILLE 4 NNW	1080	HUMBOLDT	7	40 31	123 49	2050		8A			MRS ALBERT R HUNT
BROOKS FARNHAM RANCH	1112	YOLO	23	38 46	122 09	350	9A	9A		C	MRS JOYCE A FARNHAM
BRUSH CREEK RANGER STA	1130	BUTTE	8	39 41	121 20	3560		8A		C	U S FOREST SERVICE
BRUSHY SPRGS GUARD STA	1133	PLACER	1	39 00	120 35	4800		VAR		S	CORPS OF ENGINEERS
BRYSON	1142	MONTEREY	24	35 48	121 05	925				C	ERNEST A WEFERLING
BUCKS LAKE	1161	PLUMAS	8	39 54	121 12	5200				C	MRS FAYE D MC HUGH
BUENA VISTA	1170	SAN BENITO	20	36 46	121 11	1640				C	MRS LOLA F GALLI
BULLARDS BAR PWR HOUSE	1180	YUBA	8	39 25	121 09	1740		4P			P G + E COMPANY
BURBANK FIRE DEP FC226B	1192	LOS ANGELES	13	34 11	118 18	680		5P			CHIEF W J TAYLOR
#BURBANK WB AIRPORT	1194	LOS ANGELES	13	34 12	118 22	699	MID	MID		C J	U S WEATHER BUREAU
BURLINGAME	1206	SAN MATEO	4	37 35	122 21	10	4P	4P	4P		CITY OF BURLINGAME
BURNEY	1214	SHASTA	21	40 53	121 40	3127	8A	8A			RUTH C ESTES
BURTON RANCH	1216	CONTRA COSTA	4	37 52	122 05	560		8A			MRS M A R STIRTON
BUTTONWILLOW	1244	KERN	10	35 24	119 28	286	8A	8A			BUENA VISTA W S DIST
CABAZON	1250	RIVERSIDE	6	33 55	116 47	1815		5P			JAMES A WAKELAND
CABRILLO NAT MONUMENT	1252	SAN DIEGO	33	32 40	117 14	410	5P	5P			US NAT PARK SERVICE
CACHUMA DAM	1253	SNTA BARBARA	32	34 35	119 59	781	8A	8A	8A	C	U S BUR RECLAMATION
CAJON WEST SUMMIT	1272	SAN BERDINO	6	34 23	117 34	4780				C	SAN BERDINO CO FCD
CALAVERAS BIG TREES	1277	CALAVERAS	2	38 17	120 19	4696	8A	8A			CAL DIV BEACH + PKS
CALAVERAS RANGER STA	1280	CALAVERAS	34	38 17	120 22	3343				C	U S FOREST SERVICE
CALEXICO 2 NE	1288	IMPERIAL	6	32 41	115 28	12		5P			IMPERIAL IRRIG DIST
CALIFORNIA HOT SPRGS RS	1300	TULARE	9	35 52	118 41	2975				C	U S FOREST SERVICE
CALISTOGA	1312	NAPA	17	38 35	122 35	365		7A			JOSEPH J SCHOLL JR
CALLAHAN RANGER STATION	1316	SISKIYOU	12	41 18	122 48	3136	5P	5P			U S FOREST SERVICE
CAMARILLO 2 SE	1336	VENTURA	33	34 12	119 01	123				C	ADOHR FARMS
CAMARILLO 4 NNW	1338	VENTURA	33	34 16	119 05	352				C	ROBERT S GRETHER
CAMP ANGELUS	1369	SAN BERDINO	28	34 09	116 59	5800				C	JOSEPH HOLT
CAMP BALDY FC 85 F	1373	LOS ANGELES	26	34 14	117 40	4300		8A		C	HERBERT STONE
CAMPO	1424	SAN DIEGO	33	32 37	116 28	2612	5P	5P			ARCHIE C LEACH
CAMP PARDEE	1428	CALAVERAS	16	38 15	120 51	658	8A	8A	8A	C	E BAY MUN UTL DIST
CAMP PIONEER SKI SHLTER	1433	SIERRA	8	39 38	120 34	5565		VAR		S	U S FOREST SERVICE
CAMP SAN LUIS OBISPO	1444	SN LUIS OBPO	4	35 21	120 41	625		8A			CORPS OF ENGINEERS
CAMPTONVILLE RANGER STA	1462	YUBA	8	39 27	121 03	2745		8A		C	U S FOREST SERVICE
CAMP WISHON	1470	TULARE	9	36 11	118 40	3800				C	JESS L BURLESON
CANBY RANGER STATION	1476	MODOC	21	41 27	120 52	4312		8A			U S FOREST SERVICE
CANOGA PARK PIERCE COL	1484	LOS ANGELES	13	34 11	118 34	794	4P	4P			PIERCE JR COLLEGE
CANTIL	1488	KERN	6	35 18	117 58	2010	6P	6P			POSTMASTER
CANYON DAM	1497	PLUMAS	8	40 10	121 05	4555	5P	5P		H	P G + E COMPANY
CARBON CANYON GILMAN	1518	ORANGE	26	33 56	117 48	1775				C	CORPS OF ENGINEERS
CARBON CANYON WORKMAN	1520	SAN BERDINO	26	33 57	117 48	1175				C	CORPS OF ENGINEERS
CATHAY BULL RUN RANCH	1588	MARIPOSA	27	37 24	120 03	1425	9A	9A		C	WM H ALISON
CAZADERO	1602	SONOMA	22	38 32	123 07	1040		5P			MRS HAZEL L BOROTRA
CECILVILLE SAWYER											
MOUNTAIN VIEW	1606	SISKIYOU	12	41 06	123 03	3000	6P	6P			KENNETH R JACOBSON
CEDAR GROVE	1609	FRESNO	11	36 47	118 40	4650	2P	2P			US NAT PARK SERVICE
CEDARVILLE	1614	MODOC	18	41 32	120 10	4672	8A	8A			US SOIL CON SERVICE
CENTERVILLE POWER HOUSE	1624	BUTTE	23	39 47	121 40	522	8P	8P			P G + E COMPANY
CHALLENGE RANGER STA	1653	YUBA	8	39 29	121 14	2575		8A			U S FOREST SERVICE
CHATSWORTH HEYNEMANN	1679										
RANCH	1679	LOS ANGELES	13	34 16	118 36	1000		7A			CORPS OF ENGINEERS
CHATSWORTH FC 24 D	1680	LOS ANGELES	13	34 15	118 36	957		VAR			LONNIE BATWAY
CHATSWORTH RESERVOIR	1682	LOS ANGELES	13	34 14	118 37	865				C	CORPS OF ENGINEERS
CHERRY VALLEY DAM	1697	TUOLUMNE	37	37 58	119 55	4765	8A	8A			HETCH HETCH WTR SUP

STATION	INDEX NO.	COUNTY	DRAINAGE †	LATITUDE	LONGITUDE	ELEVATION	OBSERVATION TIME AND TABLES: TEMP.	PRECIP.	EVAP.	SPECIAL (SEE NOTES)	OBSERVER
CHESTER	1700	PLUMAS	8	40 18	121 13	4530	4P	4P			MRS C B KROEKER
CHICO EXPERIMENT STA	1715	BUTTE	23	39 42	121 47	205	4P	4P	4P	C	US PLANT INTRO GRDN
CHITTENDEN PASS	1739	SAN BENITO	20	36 54	121 36	125		8A			ARTHUR A HARTMAN
CHOLAME HATCH RANCH	1743	SN LUIS OBPO	24	35 41	120 12	1975				C	EVERETT C HATCH
CHUCHUPATE RANGER STA	1754	VENTURA	10	34 48	119 00	5250				C	U S FOREST SERVICE
CHULA VISTA	1758	SAN DIEGO	33	32 36	117 06	9	8A	8A	8A		WESTERN SALT COMPANY
CISCO RANGER STATION	1768	PLACER	8	39 18	120 31	5739		8A			U S FOREST SERVICE
CLAREMONT POMONA COL	1779	LOS ANGELES	26	34 06	117 43	1201	6P	6P			F P BRACKETT OBSY
CLARKSBURG	1784	YOLO	23	38 25	121 32	14	8A	8A			AMER CRYSTAL SUG CO
CLAYTON 1 SW	1786	CONTRA COSTA	4	37 56	121 58	1010				C	HENRY J KAISER CO
CLEARLAKE											
HIGHLANDS	1806	LAKE	23	38 57	122 39	1320	8A	8A		C	MRS VERA A GUSTIN
CLOVERDALE 3 SSE	1838	SONOMA	22	38 46	122 59	320	8A	8A			ARTINO MUZZIN
CLOVERDALE 11 W	1840	SONOMA	22	38 46	123 13	1750				C	FRANK S ORNBAUN
CLOVER MEADOWS GS	1844	MADERA	27	37 32	119 17	7002		VAR		S	U S FOREST SERVICE
COALINGA	1864	FRESNO	27	36 09	120 21	671	11P	11P			COALINGA FIRE DEPT
COALINGA 1 SE	1867	FRESNO	27	36 09	120 20	663				C	UNION OIL COMPANY
COALINGA 14 NW	1869	FRESNO	27	36 14	120 34	1640		5P			MRS CHARLES HOWELL
COLBYS FC 53 D	1896	LOS ANGELES	13	34 18	118 07	3675		4P			E R SHINN
COLD SPRINGS CAMP	1905	MONTEREY	4	36 13	121 41	3280		VAR		S	U S FOREST SERVICE
COLEMAN FISH HATCHERY	1907	SHASTA	23	40 24	122 09	420		7A			U S F + W L SERVICE
COLFAX	1912	PLACER	8	39 06	120 58	2418	4P	4P			SOUTHERN PACIFIC CO
COLGATE POWER HOUSE	1916	YUBA	8	39 20	121 11	585		8A			P G + E COMPANY
COLUSA 1 SSW	1948	COLUSA	23	39 12	122 01	60	6P	6P			BERNERD J STEPHENS
CONCORD 3 E	1962	CONTRA COSTA	4	37 58	121 59	195		8A			HOWARD R LEE
CONCORD 1 SE	1965	CONTRA COSTA	4	37 59	122 01	110				C	MRS JEANETTE M HALE
CORCORAN IRRIG DISTRICT	2012	KINGS	9	36 06	119 34	200	8A	8A		C	S S WHITEHEAD
CORDES	2015	LAKE	23	38 51	122 47	2610		9A			EDWARD J CORDES
CORNING HOUGHTON RANCH	2027	TEHAMA	23	39 54	122 22	487		8A			FRANKLIN K REED
CORONA	2031	RIVERSIDE	28	33 53	117 34	610	4P	4P			JAMESON COMPANY
CORRALITOS ENOS RANCH	2051	SANTA CRUZ	20	37 00	121 49	730				C	CLOSED 4/14/58
COTTONWOOD CREEK	2069	INYO	19	36 29	118 11	10600		VAR		S	DEPT WATER RESOURCES
COVELO	2081	MENDOCINO	7	39 47	123 15	1385	8A	8A			GRANT W HANCOCK
COVELO EEL RIVER RS	2084	MENDOCINO	7	39 50	123 05	1514				C	U S FOREST SERVICE
COVINA TEMPLE FC 193	2090	LOS ANGELES	26	34 05	117 52	575		5P			WILLIAM B TEMPLE
COW CREEK	2092	INYO	6	36 32	116 53	-152	4P	4P	4P		US NAT PARK SERVICE
COYOTE CANYON	2103	RIVERSIDE	6	33 26	116 30	2300		3P			CORPS OF ENGINEERS
COYOTE WELLS	2111	IMPERIAL	6	32 44	115 58	250		8A			CORPS OF ENGINEERS
CRABTREE MEADOW	2114	TULARE	10	36 34	118 20	10720		VAR		S	CORPS OF ENGINEERS
CRAWFORD RANCH	2139	SAN DIEGO	6	32 53	116 17	1500				C	ROBERT A CRAWFORD
CRESCENT CITY 1 N	2147	DEL NORTE	17	41 46	124 12	40	4P	4P			THE CAL-ORE PWR CO
CRESCENT CITY 7 ENE	2148	DEL NORTE	17	41 48	124 05	120		8A			CAL DIV BEACH + PKS
CRESCENT CITY MNTNC STA	2150	DEL NORTE	17	41 46	124 12	50				C	STATE DIV OF HWYS
CRESTLINE LAKE GREGORY	2163	SAN BERDINO	15	34 15	117 17	4530				C	CR FST CO WATER DIST
#CROCKETT	2177	CONTRA COSTA	4	38 03	122 13	12	4P	4P			CAL HAWAIIAN SUG CO
CRYSTAL LAKE EAST PINE											
FLAT FC 283 B	2199	LOS ANGELES	26	34 20	117 50	5770		5P			L J BURNETT
#CULVER CITY	2214	LOS ANGELES	33	34 01	118 23	80	4P	4P			CULVER CITY
CUMMINGS	2218	MENDOCINO	7	39 50	123 38	1324		5P			D A BUTLER
CUNNINGHAM	2224	LAKE	23	38 57	122 52	1421		8A			MRS M V CUNNINGHAM
CUYAMA	2236	SNTA BARBARA	30	34 56	119 37	2240	8A	8A			JOHN S ROWELL
CUYAMACA	2239	SAN DIEGO	25	32 59	116 35	4650	8A	8A		H	A M LEWIS
CUYAMA RANCH	2248	SN LUIS OBPO	30	34 59	119 40	2150				C	CORPS OF ENGINEERS
CUYAMA RANGER STATION	2249	SNTA BARBARA	30	34 51	119 29	2749				C	U S FOREST SERVICE
DAGGETT 1 ENE	2255	SAN BERDINO	6	34 52	116 52	1975				C	COOL WATER RANCH
DAGGETT CAA AIRPORT	2257	SAN BERDINO	6	34 52	116 47	1922	MID	MID			U S CIVIL AERO ADM
DAVIS AGR COLLEGE	2294	YOLO	23	38 32	121 45	51	8A	8A	8A	C G	UNIVERSITY OF CALIF
DAY	2306	MODOC	21	41 13	121 23	3650				C	HERMAN L LORENZEN
DEEP SPRINGS SCHOOL	2331	INYO	6	37 22	117 59	5225	5P	5P		H	DEEP SPRINGS SCHOOL
DEER CREEK POWER HOUSE	2334	NEVADA	8	39 18	120 51	3700	5P	5P			P G + E COMPANY
DELANO	2346	KERN	9	35 47	119 15	323		8A			DELANO FIRE DEPT
DEL MONTE	2362	MONTEREY	4	36 36	121 52	46				C	USN POSTGRAD SCHOOL
DENAIR	2389	STANISLAUS	37	37 32	120 48	124	5P	5P			W F MOORE
DE SABLA	2402	BUTTE	23	39 52	121 37	2713	4P	4P			P G + E COMPANY
DESCANSO RANGER STATION	2406	SAN DIEGO	33	32 51	116 37	3500		8A			U S FOREST SERVICE
DIAMOND BAR HORSE CAMP	2432	LOS ANGELES	26	33 59	117 50	750				C	CORPS OF ENGINEERS
DOBBINS COLGATE FOREBAY	2458	YUBA	8	39 21	121 12	1550	4P	4P			P G + E COMPANY
DONNER MEMORIAL STA PK	2467	NEVADA	36	39 19	120 14	5937	8A	8A			CARL WHITEFIELD
DOS RIOS	2490	MENDOCINO	7	39 43	123 21	927		8A			STUART T PRICKETT
DOUBLEBUNK MEADOW	2492	TULARE	10	35 57	118 36	6200		VAR		S	CORPS OF ENGINEERS
DOWNEY FIRE DEPT FC107C	2494	LOS ANGELES	33	33 56	118 08	130		5P			DOWNEY FIRE DEPT
DOWNIEVILLE RANGER STA	2500	SIERRA	8	39 34	120 50	2895	8A	8A		C	U S FOREST SERVICE
DOYLE 5 SSE	2506	LASSEN	18	39 57	120 05	4385	7A	7A		H	FRANK M ROWLAND
DRY CANYON RESERVOIR	2516	LOS ANGELES	29	34 29	118 32	1511		7A			JAMES B RAY
DUDLEYS	2539	MARIPOSA	14	37 45	120 06	3000	6P	6P			W D MC LEAN
DUNNIGAN	2568	YOLO	23	38 53	121 58	63		9A			MRS ALETHA G HUNT
DUNSMUIR RANGER STATION	2572	SISKIYOU	23	41 13	122 16	2420		8A			U S FOREST SERVICE
DUTTONS LANDING	2580	NAPA	17	38 12	122 18	20	8A	8A	8A		DAN STEELE
EAGLE MOUNTAIN	2598	RIVERSIDE	6	33 47	115 28	973	7A	7A			METRO WATER DISTRICT
EAST PARK RESERVOIR	2640	COLUSA	23	39 27	122 31	1205	8A	8A			ORLAND UNIT WU ASSN
EAST VIDETTE MEADOW	2653	TULARE	11	36 44	118 23	10400		VAR		S	CORPS OF ENGINEERS
EL CAJON 2 E	2705	SAN DIEGO	33	32 47	116 55	525	SS	SS			EDWIN R CUNNINGHAM
EL CAPITAN DAM	2709	SAN DIEGO	25	32 53	116 49	600	8A	8A		C	SAN DIEGO WATER DEPT
EL CENTRO 2 SSW	2713	IMPERIAL	6	32 46	115 34	- 30	5P	5P		C	EL CENTRO WATER DEPT
ELECTRA POWER HOUSE	2728	AMADOR	16	38 20	120 40	715	5P	5P			P G + E COMPANY
ELIZABETH LAKE CANYON											
FC 128 B	2735	LOS ANGELES	29	34 36	118 34	2075		5P			E E STUDLEY
ELK VALLEY	2749	DEL NORTE	17	42 00	123 43	1711	5P	5P			ROBERT E BOTTEL
ELLERY LAKE	2756	MONO	38	37 56	119 14	9600		MID			CALIF ELEC POWER CO
ELLIOTT	2760	SAN JOAQUIN	16	38 14	121 11	90		7A			C NORMAN ADAMS
EL MODENA	2775	ORANGE	28	33 48	117 47	464				C	HOMER F WANNAMAKER
ELSINORE	2805	RIVERSIDE	28	33 40	117 21	1300	6P	6P			STATE DIV OF FSTRY
ELSINORE 4 SSE	2812	RIVERSIDE	28	33 37	117 19	1305				C	JOHN L EWING
ESCONDIDO	2862	SAN DIEGO	33	33 07	117 05	660	6P	6P			DARWIN M TING
ESCONDIDO CHURCH RANCH	2871	SAN DIEGO	33	33 06	117 05	715	6P	6P		C	ALBERT A CHURCH
ETIWANDA	2895	SAN BERDINO	28	34 08	117 31	1390				C	CORPS OF ENGINEERS
ETNA	2899	SISKIYOU	12	41 28	122 54	2912				C	LAWRENCE E BUCHNER
#EUREKA WB CITY	2910	HUMBOLDT	17	40 48	124 10	43	MID	MID		C J	U S WEATHER BUREAU
EXCHEQUER RESERVOIR	2920	MARIPOSA	14	37 35	120 16	484		5P			MERCED IRRIG DIST
EXETER FAUVER RANCH	2922	TULARE	9	36 21	119 04	439				C	CHARLES O COULTER
FAIRFIELD	2933	SOLANO	23	38 15	122 03	15				C	SOLANO CO SURVEYOR
FAIRFIELD POLICE STA	2934	SOLANO	23	38 15	122 03	19	4P	4P			POLICE DEPARTMENT
FAIRMONT	2941	LOS ANGELES	15	34 42	118 26	3060	6A	6A			L A WTR + PWR DEPT
FALLBROOK	2958	SAN DIEGO	33	33 21	117 15	542				C	US SOIL CON SERVICE
FALL RIVER MILLS INTAKE	2964	SHASTA	21	41 01	121 28	3340	8A	8A	8A	H	P G + E COMPANY
FEATHER FALLS	2994	BUTTE	8	39 36	121 15	2965				C	GEORGIA PACIFIC CORP
FERGUSON RANCH	3020	TEHAMA	23	40 21	122 27	800		7A			MRS LISA FERGUSON
FIDDLETOWN LYNCH RANCH	3038	AMADOR	16	38 31	120 42	2100		8A		C	WENTWORTH LYNCH
FIGUEROA MOUNTAIN	3048	SNTA BARBARA	32	34 44	120 00	3150				C	U S FOREST SERVICE
FINLEY 1 NNE	3055	LAKE	23	39 01	122 52	1340		6P		C	OTIS B BOARDMAN
FINLEY 1 W	3056	LAKE	23	39 00	122 55	1350		7A			WALTER L BEGLEY
FINLEY 3 SW	3057	LAKE	23	38 58	122 57	1750		6P		C	MRS HILDA K GRAHAM
FIVE POINTS 5 SSW	3083	FRESNO	11	36 21	120 09	285	6P	6P			RAYMOND THOMAS RANCH
FLORENCE LAKE	3093	FRESNO	27	37 16	118 58	7355				C	SO CALIF EDISON CO
FOLSOM DAM	3113	SACRAMENTO	1	38 42	121 09	350	8A	8A	8A		U S BUR RECLAMATION
FONTANA 5 N	3118	SAN BERDINO	28	34 11	117 27	1972		6P			ROLAND W GETCHELL
FONTANA KAISER	3120	SAN BERDINO	28	34 05	117 30	1090	4P	4P			KAISER STEEL CORP
FOREST GLEN	3130	TRINITY	35	40 23	123 20	2340	8A	8A			MRS B E ESLICK
FORESTHILL RANGER STA	3134	PLACER	1	39 01	120 50	3200		8A			U S FOREST SERVICE
FORT BIDWELL	3157	MODOC	18	41 51	120 08	4498	5P	5P		H	L J FEE
FORT BRAGG	3161	MENDOCINO	17	39 27	123 48	80	8A	8A		C	CAL-WEST RR + NAV CO
FORT BRAGG AVIATION	3164	MENDOCINO	17	39 24	123 49	61	11P	11P			U S WB OBSERVER
FORT JONES 6 ESE	3176	SISKIYOU	12	41 35	122 43	3324				C	CARL C CRAMER
FORT JONES RANGER STA	3182	SISKIYOU	12	41 36	122 51	2720	4P	4P			U S FOREST SERVICE
FORT ROSS	3191	SONOMA	17	38 31	123 15	114	6P	6P			C A CALL
FORWARD MILL	3204	SHASTA	23	40 26	121 44	3300		8A			ALVA J FORWARD
FREEDOM 8 NNW	3232	SANTA CRUZ	20	37 03	121 49	1495				C	MRS ANNA E DRAGICH
FRENCH GULCH	3242	SHASTA	23	40 42	122 38	1100		8A			MRS CLARA JONES
FRESNO WB AIRPORT	3257	FRESNO	27	36 46	119 42	331	MID	MID		C J	U S WEATHER BUREAU
FRIANT GOVERNMENT CAMP	3261	FRESNO	27	36 59	119 43	410	8A	8A	8A		U S BUR RECLAMATION
FULLERTON ARROUES RANCH	3279	ORANGE	26	33 54	117 55	330		8A			CORPS OF ENGINEERS
FULLERTON CREEK NO 5	3282	ORANGE	26	33 55	117 52	400		VAR			CORPS OF ENGINEERS
FULLERTON DAM	3285	ORANGE	26	33 54	117 53	310		8A		C	CORPS OF ENGINEERS
FULLERTON HILLCREST RES	3288	ORANGE	26	33 53	117 55	330		5P			FULLERTON MUN W DEPT
GARBERVILLE	3320	HUMBOLDT	7	40 06	123 48	340		7A			MRS N E PANCOAST
GARDEN VALLEY 2 S	3338	ELDORADO	1	38 50	120 51	1940		7A			R C KYLE
GASQUET RANGER STATION	3357	DEL NORTE	17	41 52	123 58	384		8A			U S FOREST SERVICE
GEM LAKE	3369	MONO	38	37 45	119 08	8970		MID			CALIF ELEC POWER CO
GEORGETOWN	3381	ELDORADO	1	38 54	120 51	2701		8A		C	WILLIAM BREEDLOVE
GEORGETOWN RANGER STA	3384	ELDORADO	1	38 55	120 48	3001		8A			U S FOREST SERVICE

STATION INDEX

STATION	INDEX NO.	COUNTY	DRAINAGE	LATITUDE	LONGITUDE	ELEVATION	TEMP.	PRECIP.	EVAP.	SPECIAL (SEE NOTES)	OBSERVER
GERLE CREEK CAMP	3388	ELDORADO	1	38 59	120 23	5500		VAR		S	U S WEATHER BUREAU
GIANT FOREST	3397	TULARE	9	36 34	118 46	6360	8A	8A		C H	GENE J BALAZ
GIBRALTAR DAM	3401	SNTA BARBARA	32	34 31	119 42	1250		6P			SNTA BARBARA WTR DEP
GILROY	3417	SANTA CLARA	20	37 00	121 34	194	9A	9A			GILROY FIRE DISTRICT
GILROY 8 NE	3419	SANTA CLARA	20	37 02	121 26	1050				C	WILLIAM J KICKHAM
GILROY 14 ENE	3422	SANTA CLARA	20	37 06	121 20	1350		8A			
GLENDALE STAPEN FC 295G	3450	LOS ANGELES	13	34 09	118 16	530		5P			RALPH STAPENHORST
GLENDORA WEST FC 185	3452	LOS ANGELES	26	34 08	117 52	822		5P			MRS L M WEST
GLENNVILLE	3463	KERN	10	35 43	118 42	3130	5P	8A			KERN CO FSTRY + F D
GLENNVILLE FULTON RS	3465	KERN	10	35 44	118 40	3500				C	U S FOREST SERVICE
GOLD RUN	3491	PLACER	8	39 10	120 52	3240		4P			JOHN F WALL
GONZALES 9 ENE	3502	SAN BENITO	24	36 33	121 18	2350				C	MRS ALTA M BOGUE
GRACE MEADOW	3529	TUOLUMNE	37	38 09	119 36	8900		VAR		S	HETCH HETCHY WTR SUP
GRANITE BASIN	3548	FRESNO	11	36 57	118 38	10000		VAR		S	CORPS OF ENGINEERS
GRANT GROVE	3551	TULARE	11	36 44	118 58	6580	8A	8A		C H	US NAT PARK SERVICE
GRASS VALLEY	3571	NEVADA	8	39 13	121 02	2693	8A	8A			CARL E BEYER
GRASS VALLEY 2 NNE	3572	NEVADA	8	39 14	121 02	2710				C	ALOYSUIS J KELLY
GRATON 1 W	3578	SONOMA	22	38 26	122 53	210	6P	6P			HOMER L PARNELL
GREENLAND RANCH	3603	INYO	6	36 27	116 52	-168	5P	5P			US NAT PARK SERVICE
GREENVIEW	3614	SISKIYOU	12	41 33	122 54	2818		12M			MRS EMMA R PEREIRA
GREENVILLE RANGER STA	3621	PLUMAS	8	40 08	120 56	3560		8A			U S FOREST SERVICE
GRIZZLY FLATS	3649	ELDORADO	16	38 38	120 32	3930				C	MRS LAURA B CEDERLOF
GRIZZLY PEAK	3652	CONTRA COSTA	4	37 52	122 13	1754		5P			CITY OF BERKELEY
GROVELAND 2	3669	TUOLUMNE	37	37 50	120 14	2825				C	DUANE J COX
GROVELAND RANGER STA	3672	TUOLUMNE	37	37 49	120 06	3135		8A			U S FOREST SERVICE
GUERNEVILLE	3683	SONOMA	22	38 30	123 00	115		7A			JOSEPH E BUTTNER
HAINES CANYON LOWER FC 364	3703	LOS ANGELES	13	34 16	118 16	2450		5P			JAMES P KINDRED
HAINES CANYON UPPER FC 367	3704	LOS ANGELES	13	34 16	118 15	3450		5P			JAMES P KINDRED
HAIWEE	3710	INYO	19	36 08	117 57	3810	7A	7A		H	L A WTR + PWR DEPT
HALF MOON BAY 2 NNW	3714	SAN MATEO	4	37 29	122 27	60	7A	7A			SAN MATEO DEPT AGR
HAMILTON BRANCH PH	3725	PLUMAS	8	40 16	121 05	4560				C	ALBION A SARGENT
HAMILTON AIR FORCE BASE	3734	MARIN	17	38 04	122 31	2	MID	MID			U S AIR FORCE
HAMILTON AFB 1 E	3735	MARIN	17	38 03	122 30	10	4P	4P	4P		L J ELDER
HANFORD	3747	KINGS	11	36 20	119 40	242	5P	3P			STATE DIV OF FSTRY
HANSEN DAM	3751	LOS ANGELES	13	34 15	118 24	975		8A		C	CORPS OF ENGINEERS
HAPPY CAMP RANGER STA	3761	SISKIYOU	12	41 48	123 23	1090	3P	3P		C	U S FOREST SERVICE
HARRIS GAGING STATION	3787	SNTA BARBARA	33	34 46	120 25	320		6P			OLIN LEWIS
HARRISON GULCH RS	3791	SHASTA	23	40 22	122 58	2710		8A		C	U S FOREST SERVICE
HARRY L ENGLEBRIGHT DAM	3800	NEVADA	8	39 14	121 16	580		8A			CORPS OF ENGINEERS
HATCHET MT MNTNC STA	3817	SHASTA	21	40 51	121 46	4368		8A			STATE DIV OF HWYS
HAT CREEK RS	3821	SHASTA	21	40 48	121 31	3348				C	U S FOREST SERVICE
HAT CREEK PH NO 1	3824	SHASTA	21	40 56	121 33	3015	8A	8A			P G + E COMPANY
HAVISIDE RANCH	3841	CONTRA COSTA	4	37 57	122 06	330				C	R W HIRSCHKIND
HAYFIELD PUMPING PLANT	3855	RIVERSIDE	6	33 42	115 38	1370	8A	8A		C	METRO WATER DISTRICT
HAYFORK RANGER STATION	3859	TRINITY	35	40 33	123 10	2346		8A			U S FOREST SERVICE
HAYWARD	3863	ALAMEDA	4	37 39	121 58	1000				C	MRS ABBIE S DRENNAN
HEALDSBURG	3875	SONOMA	22	38 37	122 52	101	6P	6P			CITY FIRE DEPARTMENT
HEALDSBURG 2 E	3878	SONOMA	22	38 37	122 52	102		8A			W F IVERSEN
HEMET	3896	RIVERSIDE	33	33 45	116 58	1595		8A			LAKE HEMET WATER CO
HEMET RESERVOIR	3899	RIVERSIDE	33	33 40	116 41	4400				C	ELMER G JACKSON
HENSHAW DAM	3914	SAN DIEGO	33	33 14	116 46	2700	8A	8A		C	VISTA IRRIG DIST
HERNANDEZ 2 NW	3925	SAN BENITO	21	36 24	120 50	2160		4P			MAX D LEY
HERNANDEZ 7 SE	3928	SAN BENITO	20	36 18	120 47	2765				C	MRS CLORENE AKERS
HETCH HETCHY	3939	TUOLUMNE	37	37 57	119 47	3870	8A	8A	8A	C H	HETCH HETCHY WTR SUP
HIGHLAND SPRINGS RANCH	3955	LAKE	23	38 56	122 54	1480		8A			ARTHUR A ANDERSON
HILTS	3987	SISKIYOU	12	42 00	122 37	2915		8A			FRUIT GROWERS SUP CO
HOBERGS	4010	LAKE	23	38 50	122 43	2980		8A			GEORGE G HOBERG
HODGES DAM	4014	SAN DIEGO	33	33 03	117 08	320		7A			SAN DIEGO WATER DEPT
HOEGEES FC 60 A	4017	LOS ANGELES	13	34 13	118 02	2650		5P			G ROBINSON
HOLLISTER	4022	SAN BENITO	20	36 51	121 24	285	5P	5P			CITY OF HOLLISTER
HOLLISTER 2	4025	SAN BENITO	20	36 51	121 24	284				C	ARTHUR W HOLSWORTH
HOOPA	4082	HUMBOLDT	35	41 03	123 41	350				C	BUR INDIAN AFFAIRS
HOOPA 2 SE	4084	HUMBOLDT	35	41 07	123 39	315		5P			MRS VICTORIA L RUDD
HOPLAND 9 NE	4097	LAKE	23	39 01	123 00	2510				C	MRS S LOUISE RICE
HOPLAND LARGO STATION	4100	MENDOCINO	22	39 01	123 07	550		8A			CLIFFORD W CRAWFORD
HORSE CANYON	4113	SNTA BARBARA	32	34 37	119 51	1550				C	CORPS OF ENGINEERS
HORSE CORRAL MEADOW	4116	FRESNO	11	36 45	118 46	7675		VAR		S	CORPS OF ENGINEERS
HUASNA	4144	SN LUIS OBPO	30	35 05	120 22	710				C	MRS ANN POTTA
HUCKLEBERRY LAKE	4148	TUOLUMNE	37	38 06	119 45	7800		VAR		S	HETCH HETCHY WTR SUP
HUNTINGTON LAKE	4176	FRESNO	27	37 14	119 13	7020	5P	5P		C H	SO CALIF EDISON CO
HYAMPOM	4191	TRINITY	35	40 37	123 28	1240				C	FRANCES V MOSS
IDRIA	4204	SAN BENITO	27	36 25	120 40	2650	4P	4P			NEW IDRIA Q-S MIN CO
IDYLLWILD RANGER STA	4211	RIVERSIDE	33	33 45	116 43	5397	4P	4P		C	U S FOREST SERVICE
IMPERIAL	4223	IMPERIAL	6	32 51	115 34	-69	6P	6P			IMPERIAL IRRIG DIST
INDEPENDENCE	4232	INYO	19	36 48	118 12	3950	7A	7A		C H	L A WTR + PWR DEPT
INDEPENDENCE ONION VLY	4235	INYO	19	36 46	118 20	9175				C	L A WTR + PWR DEPT
INDIO U S DATE GARDEN	4259	RIVERSIDE	6	33 43	116 15	11	8A	8A			US BUR OF PLANT IND
INYOKERN	4278	KERN	6	35 39	117 49	2440	5P	5P			KERN CO FIRE DEPT
INYOKERN ARMITAGE	4280	KERN	6	35 41	117 41	2218		11P			J S N O T S
IOWA HILL	4288	PLACER	1	39 05	120 51	2970		8A			I E ROSE
IRON MOUNTAIN	4297	SAN BERDINO	6	34 08	115 08	922	7A	7A		C	METRO WATER DEPT
IRON MOUNTAIN LOOKOUT	4298	ELDORADO	1	38 42	120 21	6180		VAR		S	U S WEATHER BUREAU
JESS VALLEY	4374	MODOC	21	41 16	120 18	5290	5P	5P		H	WALTER CANTRALL
JOHNSONDALE	4389	TULARE	10	35 58	118 32	4645		8A			U S FOREST SERVICE
JOICE ISLAND	4392	SOLANO	23	38 11	122 03	10	MID	VAR	VAR		JOHN MERWIN
JULIAN	4412	SAN DIEGO	33	33 05	116 36	4215				C	STATE DIV OF FSTRY
JULIAN WYNOLA	4418	SAN DIEGO	33	33 06	116 39	3655	SS	SS			CHARLES VILINEK
JUNCAL DAM	4422	SNTA BARBARA	32	34 29	119 31	2060		6P			JOHN K CHASE
KAISER MEADOWS	4442	FRESNO	27	37 18	119 06	9110		VAR		S	SO CALIF EDISON CO
KEE RANCH	4467	SAN BERDINO	6	34 10	116 32	4300		8A			CORPS OF ENGINEERS
KELLOGG	4480	SONOMA	22	38 38	122 39	1360		8A			MRS IDA R TUTTLE
KELSEYVILLE	4488	LAKE	23	38 59	122 50	1385		9A			JOSEPH J GLEBE
KELSEYVILLE 4 SW	4493	LAKE	23	38 56	122 53	1480				C	MRS KAREN V BACCI
KENTFIELD	4500	MARIN	17	37 57	122 33	45	8A	8A			RICHARD R KLEIN
KERLINGER	4508	SAN JOAQUIN	27	37 41	121 26	172		8A			PAC COAST AGGREGATES
KERN RIVER INTAKE NO 3	4518	TULARE	10	35 57	118 29	3650		7A			ALGOT T LOFBERG
#KERN RIVER PH NO 1	4520	KERN	10	35 28	118 47	970	5P	5P			SO CALIF EDISON CO
KERN RIVER PH NO 3	4523	KERN	10	35 47	118 26	2703	5P	5P		H	SO CALIF EDISON CO
KETTLEMAN CITY 1 SSW	4534	KINGS	11	36 00	119 58	310	8A	8A	8A		STANDARD OIL CO CAL
KETTLEMAN STATION	4536	KINGS	11	36 04	120 05	508	6P	6P			P G + E COMPANY
KING CITY	4555	MONTEREY	24	36 12	121 08	320	5P	5P		C	STATE DIV OF FSTRY
KLAMATH	4577	DEL NORTE	12	41 32	124 02	25	5P	MID		C	HAROLD DEL PONTE
KNEELAND 10 SSE	4587	HUMBOLDT	7	40 38	123 54	2358				C	D LEE EMERSON
KNIGHTS LANDING	4591	YOLO	23	38 48	121 43	33		8A			TERRY B COTTEN
KYBURZ STRAWBERRY	4616	ELDORADO	1	38 48	120 09	5750				C	HARRY STEVENSON
LA CRESCENTA FC 251	4628	LOS ANGELES	13	34 13	118 14	1565		5P			MRS E BYRD
LAFAYETTE 2 NNE	4633	CONTRA COSTA	4	37 55	122 06	535		8A			ROSS R SANBORN
LAFAYETTE FIRE STATION	4635	CONTRA COSTA	4	37 53	122 07	290				C	LAFAYETTE FIRE DEPT
#LAGUNA BEACH	4647	ORANGE	33	33 32	117 47	56	4P	4P			CITY ENGINEER
LAGUNA BEACH 2	4650	ORANGE	33	33 33	117 48	180				C	L B WATER DISTRICT
LA HONDA	4660	SAN MATEO	4	37 19	122 16	670		6P			JAMES C ALLEN
LAKE ALPINE	4664	ALPINE	34	38 28	120 01	7500		VAR		S	DEPT WATER RESOURCES
LAKE ARROWHEAD	4671	SAN BERDINO	15	34 15	117 12	5250	5P	5P		H	LAKE ARROWHEAD F D
LAKE CITY	4675	MODOC	18	41 38	120 13	4613	7A	7A		H	REV CHARLES F CATLIN
LAKE ELEANOR	4679	TUOLUMNE	37	37 58	119 53	4662		VAR		S	HETCH HETCHY WTR SUP
LAKE MOUNTAIN	4690	TRINITY	7	40 01	123 24	3170				C	LEONARD H MILLER
LAKEPORT	4701	LAKE	23	39 03	122 55	1343	5P	5P			MRS WILLIE GREENE
LAKEPORT SCS	4703	LAKE	23	39 02	122 55	1356				C	U S SOIL CON SERVICE
LAKE SABRINA	4705	INYO	19	37 13	118 36	9000		VAR		S	CALIF ELEC POWER CO
LAKESHORE	4709	SHASTA	23	40 53	122 23	1075	8P	8P	8P		U S BUR RECLAMATION
LAKESIDE 2 ENE	4711	SAN DIEGO	25	32 52	116 54	450		7A			LA MESA IRRIG DIST
LAKE SPAULDING	4713	NEVADA	8	39 19	120 38	5156	5P	5P		H	P G + E COMPANY
LAKE SPAULDING DAM	4714	NEVADA	8	39 20	120 38	4960	4P	4P	4P		P G + E COMPANY
LAKE WOHLFORD	4726	SAN DIEGO	33	33 10	117 00	1500				C	ESCONDIDO MTL WTR CO
LA MESA	4735	SAN DIEGO	25	32 46	117 01	528	5P	5P			LA MESA FIRE DEPT
LA MESA 1 NE	4736	SAN DIEGO	25	32 47	117 00	660		7A			LA MESA IRRIG DIST
LANCASTER	4747	LOS ANGELES	15	34 42	118 08	2352	MID	5P			SO CALIF EDISON CO
LA PANZA RANCH	4767	SN LUIS OBPO	24	35 23	120 10	1560				C	JOHN S BOWMAN
LA PORTE	4773	PLUMAS	8	39 41	120 58	4975		8A			BILL O ROURKE
LAS PLUMAS	4812	BUTTE	8	39 41	121 29	506	5P	5P			P G + E COMPANY
LAYTONVILLE	4851	MENDOCINO	7	39 42	123 29	1640				C	EDWARD E DOWNING
LEBEC	4863	KERN	10	34 50	118 52	3583		8A			KERN CO FIRE DEPT
LECHUZA PATROL STATION FC 352 B	4867	LOS ANGELES	33	34 05	118 53	1530		4P		C	L A CO FIRE WARDEN
LE GRAND	4884	MERCED	27	37 14	120 15	255	5P	5P			MERCED CO FIRE DEPT
LEMON COVE	4890	TULARE	9	36 23	119 02	513	5P	5P			KAWEAH LEMON CO
LEWIS CR KINGS CANYON	4920	FRESNO	11	36 48	118 41	4650		VAR		S	U S WEATHER BUREAU
LINDSAY	4957	TULARE	9	36 11	119 04	395	7P	7P			FRANK DE CHAINE
LITTLE TUJUNGA GOLD CR	4986	LOS ANGELES	13	34 19	118 18	2750				C	CORPS OF ENGINEERS
LIVE OAK CANYON FC 230C	4993	LOS ANGELES	26	34 07	117 44	1255		5P			C F ELDER
LIVERMORE	4997	ALAMEDA	4	37 41	121 47	480	8A	8A			INDEPENDENT WHSE CO
LLANO SHAWNEE HILLS RCH	5002	LOS ANGELES	15	34 29	117 45	3820	6P	6P		H	MRS F A EBERLE
LOCKWOOD	5017	MONTEREY	24	35 58	121 05	1104		8A		C	ARCHIE M WEFERLING
LOCKWOOD MESA	5023	SAN DIEGO	33	32 59	117 15	200		7A			SAN DIEGO WATER CO
LODI	5032	SAN JOAQUIN	16	38 07	121 17	40	5P	5P	5P		LODI SEWAGE TREAT PL
LOGAN MEADOW	5040	MADERA	27	37 21	119 20	3000		VAR		S	SO CALIF EDISON CO
LOMPOC SEWAGE PLANT	5064	SNTA BARBARA	32	34 40	120 28	72	4P	4P			LOMPOC SEW TREAT PL
LONE PINE COTTONWOOD PH	5067	INYO	19	36 26	118 03	3957				C	L A WTR + PWR DEPT
LONE TREE CANYON	5074	SAN JOAQUIN	27	37 37	121 23	420		8A			EDWARD C GERLACH
LONG BARN EXP STATION	5079	TUOLUMNE	37	38 11	120 01	5200				C	U S FOREST SERVICE
#LONG BEACH	5082	LOS ANGELES	13	33 46	118 12	34	4P	4P			JOHN W TEED
LORAINE	5098	KERN	10	35 18	118 26	2720				C	CHARLES W POOLE
LOS ALAMOS	5107	SNTA BARBARA	33	34 45	120 17	565		8A			HENRY R GEWE
#LOS ANGELES WB AIRPORT	5114	LOS ANGELES	13	33 56	118 23	99	MID	MID		C J	U S WEATHER BUREAU
LOS ANGELES WB CITY	5115	LOS ANGELES	13	34 03	118 14	312	MID	MID		C J	U S WEATHER BUREAU
LOS BANOS	5118	MERCED	27	37 03	120 51	125	5P	6A			ROGER C RICE
LOS BANOS ARBURUA RANCH	5119	MERCED	27	36 53	120 56	860		SS			ARBURUA RANCH
LOS GATOS	5123	SANTA CLARA	4	37 13	121 59	428	5P	5P			CITY FIRE DEPARTMENT
LOS GATOS 4 SW	5125	SANTA CRUZ	4	37 11	122 02	2415		8A			LEON S MILLER
LOS PRIETOS RANGER STA	5147	SNTA BARBARA	32	34 32	119 48	1000		5P			U S FOREST SERVICE
LOST HILLS	5151	KERN	10	35 37	119 41	285				C	KERN CO FSTRY + F D
LOWER KIBBEY RIDGE	5160	TUOLUMNE	37	38 01	119 53	6550		VAR		S	HETCH HETCHY WTR SUP
LOWER OTAY RESERVOIR	5167	SAN DIEGO	33	32 37	116 56	500				C	SAN DIEGO WTR DEPT
LUCERNE VALLEY 2 W	5182	SAN BERDINO	6	34 27	116 59	2975	6P	6P			IRVIN R CALKINS
LUCIA WILLOW SPRINGS	5184	MONTEREY	4	35 53	121 27	340				C	STATE DIV OF HWYS
LYTLE CR FOOTHILL BLVD	5212	SAN BERDINO	28	34 06	117 27	1160				C	SAN BERNARDINO FCD
LYTLE CREEK POWER HOUSE	5215	SAN BERDINO	28	34 12	117 27	2250		2P			SO CALIF EDISON CO
LYTLE CREEK RANGER STA	5218	SAN BERDINO	28	34 14	117 29	2720		8A		C	U S FOREST SERVICE
MADERA	5233	MADERA	27	36 58	120 04	268	8A	8A			STATE DIV OF FSTRY
MAD RIVER RANGER STA	5244	TRINITY	17	40 27	123 32	2775		8A			U S FOREST SERVICE
MAGIC MOUNTAIN	5256	LOS ANGELES	29	34 24	118 17	4457				C	CORPS OF ENGINEERS
MAHNKE	5258	LAKE	23	38 52	122 47	2390				C	MISS M L MAHNKE
MAMMOTH PASS	5284	MONO	19	37 37	119 02	9500		VAR		S	DEPT WATER RESOURCES
MANDEVILLE ISLAND	5296	SAN JOAQUIN	27	38 02	121 34	10	VAR	VAR	VAR		JESSE FIERRO
MANZANITA LAKE	5311	SHASTA	23	40 32	121 34	5850	9A	9A		H	US NAT PARK SERVICE
MANZANITA MOUNTAIN	5314	SNTA BARBARA	30	34 54	120 05	3125				C	CORPS OF ENGINEERS
MARCH FIELD	5326	RIVERSIDE	28	33 54	117 15	1533		11P			U S AIR FORCE
MARICOPA	5338	KERN	10	35 05	119 23	680	8P	8P			BANKLINE OIL COMPANY
MARIPOSA	5346	MARIPOSA	27	37 29	119 58	2011		9A			MRS GABRIELLE WILSON
MARKLEEVILLE	5356	ALPINE	3	38 47	119 47	5546				C	ELOISE B FAIRBANKS
MARRE RANCH	5365	SNTA BARBARA	32	34 41	119 59	1450		VAR		S	PUBLICATION DISCONTINUED
MARTINEZ 3 S	5371	CONTRA COSTA	4	37 58	122 08	225				C	MARGARET S PLUMMER
MARTINEZ 3 SSE	5372	CONTRA COSTA	4	37 58	122 06	275		8A			CHARLES P WEAVER
MARTINEZ FIRE STATION	5377	CONTRA COSTA	4	38 01	122 08	36	9A	9A			CITY FIRE DEPARTMENT
MARYSVILLE	5385	YUBA	8	39 09	121 35	62	[illegible]	[illegible]			[illegible]
MATHER	5400	TUOLUMNE	37	37 53	119 51	4518		5P			CITY SAN FRANCISCO
MC CARTHY POINT RS	5444	TEHAMA	23	40 11	121 41	3810		VAR		S	U S WEATHER BUREAU
MC CLOUD	5449	SISKIYOU	21	41 16	122 08	3300	8A	8A		C H	THOMAS WILLIAMS
MEADOW LAKE	5496	FRESNO	27	37 09	119 26	4485		7A			RADIO STATION KREM
MECCA 3 SE	5502	RIVERSIDE	6	33 33	116 02	-175	5A	5A			D R W ALEXANDER
MEDICINE LAKE	5505	SISKIYOU	12	41 35	121 37	6660		VAR		S	DEPT WATER RESOURCES
MENDOTA 1 NNW	5526	FRESNO	27	36 47	120 22	174				C	CLOSED 8/10/57
MENDOTA DAM	5528	FRESNO	27	36 47	120 22	175		7A			FRANK F MOITOZA
MERCED FIRE STATION 2	5532	MERCED	14	37 18	120 29	169	4P	4P			CITY OF MERCED
MERCED 2	5535	MERCED	14	37 19	120 29	168				C	MERCED IRRIG DIST
MERCEY HOT SPRINGS	5550	FRESNO	27	36 42	120 52	1165		5P			MERCEY HOT SPRINGS
MEYERS INSPECTION STA	5572	ELDORADO	36	38 51	120 01	6342		2P			STATE OF CALIFORNIA
MICHIGAN BLUFF	5586	PLACER	1	39 03	120 44	3500				C	ROBERT C WHEELER
MIDDLETOWN	5598	LAKE	23	38 45	122 37	1122		8A			STATE DIV OF FSTRY
MIDDLEWATER	5602	KERN	17	35 30	119 49	873	5P	5A			UNION OIL CO OF CAL
MILFORD LAUFMAN RS	5623	LASSEN	18	40 08	120 21	4860				C	U S FOREST SERVICE
MILL CREEK NO 2	5629	SAN BERDINO	28	34 05	117 02	2965	3P	3P			SO CALIF EDISON CO
MILL CREEK INTAKE	5632	SAN BERDINO	28	34 05	116 57	4958				C	SO CALIF EDISON CO
MILO 5 NE	5669	TULARE	9	36 17	118 46	3400				C	CHARLES F RUBY
MINERAL	5679	TEHAMA	23	40 21	121 36	4901	8A	8A		C H	US NAT PARK SERVICE
MINERAL KING	5680	TULARE	9	36 26	118 35	7975		VAR		S	CORPS OF ENGINEERS
MIRANDA SPENGLER RANCH	5713	HUMBOLDT	7	40 12	123 46	400		5P		C	HAROLD R CHACE
MITCHELL MEADOW	5723	FRESNO	11	36 45	118 43	9700		VAR		S	CORPS OF ENGINEERS
MODESTO	5738	STANISLAUS	37	37 39	121 00	91	MID	MID			MODESTO IRRIG DIST
MODESTO 2	5741	STANISLAUS	37	37 38	121 09	92				C	CITY OF MODESTO
MOJAVE	5756	KERN	6	35 03	118 10	2735		4P			KERN CO FIRE DEPT
MONACHE MEADOWS	5777	TULARE	10	36 13	118 13	8000		VAR		S	CORPS OF ENGINEERS
MONO LAKE	5779	MONO	18	38 01	119 09	6520	5P	5P		H	MONO INN
MONTAGUE 3 NE	5785	SISKIYOU	12	41 45	122 29	2640				C	TOM W WILLIAMS
MONTEREY	5795	MONTEREY	4	36 36	121 54	335	[illegible]	[illegible]			ROBERT W JOHNSON
MONTGOMERY CREEK 2 SSW	5809	SHASTA	21	40 49	121 56	2100				C	AARON SMITH
MONTICELLO DAM	5818	NAPA	23	38 30	122 07	505		9A	9A		US BUR RECLAMATION
MOORPARK 1 SSE	5823	VENTURA	33	34 17	118 53	520		8A			US SOIL CON SERVICE
MOORPARK 3 SE	5825	VENTURA	33	34 15	118 51	539				C	EVERETT RANCH
MOORPARK 3 NNW	5826	VENTURA	33	34 20	118 54	1050				C	GEORGE H MERRIKEN
MORENA DAM	5840	SAN DIEGO	33	32 41	116 32	3040				C	SAN DIEGO WATER CO
MORGAN HILL 2 E	5844	SANTA CLARA	4	37 08	121 37	225		8A			MRS THELMA F DOWNER
MORGAN HILL BOSSANA RCH	5847	SANTA CLARA	20	37 09	121 47	770				C	LEONARD A BOSSANA
MORGAN HILL SCS	5853	SANTA CLARA	20	37 08	121 39	350				C	US SOIL CON SERVICE
MORONGO VALLEY	5863	SAN BERDINO	6	34 03	116 34	2580		7A			CORPS OF ENGINEERS
MOUNTAIN PASS	5890	SAN BERDINO	6	35 28	115 32	4735	SS	SS			MT PASS SERVICE STA
MOUNT DANAHER	5909	ELDORADO	1	38 45	120 40	3408		8A		C	STATE DIV OF FSTRY
MOUNT DIABLO NORTH GATE	5915	CONTRA COSTA	4	37 52	121 56	2100	7A	7A			CAL DIV BEACH + PARK
MOUNT DIABLO STATE PARK HEADQUARTERS	5916	CONTRA COSTA	4	37 51	121 56	1600				C	CAL DIV BEACH + PARK
MOUNT HAMILTON	5933	SANTA CLARA	4	37 20	121 39	4206	11P	11P		H	U S WB OBSERVER
MOUNT HEBRON 9 E	5940	SISKIYOU	12	41 46	121 50	4396		6P			LEWIS D PARSONS
MOUNT HEBRON RANGER STA	5941	SISKIYOU	12	41 47	122 00	4250	8A	8A			U S FOREST SERVICE
MOUNT MADONNA	5973	SANTA CRUZ	20	37 01	121 43	1800				C	JACK I SCHELL
MOUNT SHASTA SLOPE	5982	SISKIYOU	23	41 22	122 14	7500		VAR		S	DEPT WATER RESOURCES
MOUNT SHASTA WB CITY	5983	SISKIYOU	23	41 19	122 19	3544	MID	MID		C J	U S WEATHER BUREAU
MOUNT TAMALPAIS 1 S	5995	MARIN	17	37 55	122 34	950				C	CAL DIV BEACH + PARK
MOUNT WILSON FC 338 B	6006	LOS ANGELES	13	34 14	118 04	5709	4P	4P		C H	U S WB OBSERVER
MUIR WOODS	6027	MARIN	17	37 54	122 34	171		9A			US NAT PARK SERVICE
MUMBO BASIN	6032	TRINITY	35	41 12	122 32	5700		VAR		S	DEPT WATER RESOURCES
MURCELL RANCH	6035	RIVERSIDE	33	33 32	116 46	3705		8A			CORPS OF ENGINEERS
NACIMIENTO DAM	6056	SAN LUIS OBPO	24	35 46	120 53	770	4P	4P	4P		MONTEREY CO FCWCD
NAPA	6065	NAPA	17	38 18	122 17	16		7A			EARL S GIPSON
#NAPA STATE HOSPITAL	6074	NAPA	17	38 17	122 16	60	5P	8A			JOHN F ALLEMANT
NEEDLES	6115	SAN BERDINO	5	34 50	114 36	480				C	CITY OF NEEDLES
NEEDLES CAA AIRPORT	6118	SAN BERDINO	5	34 46	114 37	913	MID	MID			U S CIVIL AERO ADM
NEENACH	6122	LOS ANGELES	15	34 48	118 35	2985		5P			L A WTR + PWR DEPT
NEVADA CITY	6136	NEVADA	8	39 16	121 02	2600	8A	8A			CITY OF NEVADA CITY
NEWARK	6144	ALAMEDA	4	37 31	122 02	14	8A	8A	8A		LESLIE SALT COMPANY
NEWBURY PARK 2 WNW	6147	VENTURA	33	34 11	118 57	685				C	BORCHARD RANCH
NEWBURY PARK 4 SW	6149	VENTURA	33	34 09	118 58	780		7A			RANCHO SIERRA VISTA
NEWHALL SOLEDAD FC 32 C	6162	LOS ANGELES	29	34 23	118 32	1243		4P			L A CO FIRE WARDEN
NEWHALL U S RANGER STA	6164	LOS ANGELES	29	34 22	118 31	1342				C	U S FOREST SERVICE
#NEWMAN	6168	STANISLAUS	27	37 19	121 01	91	5P	5P			RAY S WADE
NEWPORT BEACH HARBOR	6175	ORANGE	33	33 36	117 53	8	5P	5P			NEWPORT HARBOR DEPT
NICOLAUS	6193	SUTTER	8	38 54	121 35	47		7A			MRS NELLIE WEBB
NILAND	6197	IMPERIAL	6	33 17	115 31	-59		7A			IMPERIAL IRRIG DIST
NORTH FORK RANGER STA	6252	MADERA	27	37 14	119 30	2630	8A	8A			U S FOREST SERVICE
#NORTH HOLLYWOOD	6256	LOS ANGELES	13	34 10	118 23	619	5P	5P			SN FERNDO VLY TIMES
NOVATO 8 WNW	6290	MARIN	17	38 08	122 43	350				C	EDWARD L THOMPSON
OAKDALE WOODWARD DAM	6305	STANISLAUS	34	37 52	120 52	215	8A	8A	8A		S SN JOAQUIN IR DIST
OAK KNOLL RANGER STA	6328	SISKIYOU	12	41 50	122 51	1963		8A			U S FOREST SERVICE
OAKLAND	6332	ALAMEDA	4	37 47	122 10	440	6P	7P			MRS CHELTA A MAY
#OAKLAND WB AIRPORT	6335	ALAMEDA	4	37 44	122 12	3	MID	MID		C J	U S WEATHER BUREAU
OAKVILLE 1 WNW	6351	NAPA	17	38 [illegible]	122 25	160		12M			ALLARD A CALKINS JR
OAKVILLE 4 SW	6354	NAPA	17	38 23	122 28	1465				C	RICHARD PLEINER
OCCIDENTAL	6370	SONOMA		38 25	122 59	1000		7A			ANDREW J BLANEY
#OCEANSIDE CAMP PENDLETON	6377	SAN DIEGO	33	33 13	117 24	60	4P	4P			U S MARINE CORPS
OCEANSIDE PUMPING PLANT	6379	SAN DIEGO	33	33 13	117 21	31				C	CITY OF OCEANSIDE
OCOTILLO	6383	SAN DIEGO	6	33 09	116 08	175		8A			CORPS OF ENGINEERS
OILFIELDS JOAQUIN RIDGE	6395	FRESNO	27	36 18	120 24	3620		VAR		S	U S WEATHER BUREAU
OJAI	6399	VENTURA	33	34 27	119 15	750	5P	5P			VENTURA CO FIRE DEPT
OLINDA	6432	ORANGE	26	33 55	117 51	520		8A			CORPS OF ENGINEERS
ONO	6455	SHASTA	23	40 29	122 37	980		7A			ALMA L GREEN
OPIDS CAMP FC 57 B-E	6465	LOS ANGELES	26	34 15	118 06	4250	5P	5P		C	L B UNFD SCHOOL DIST
ORANGE COUNTY RESERVOIR	6473	ORANGE	26	33 56	117 53	600				C	CORPS OF ENGINEERS
ORANGE COVE	6476	FRESNO	9	36 37	119 18	431	10A	10A			ORANGE COVE CIT ASSN

STATION INDEX

Station	Index No.	County	Drainage	Latitude	Longitude	Elevation	Observation Time and Tables				Observer
							Temp.	Precip.	Evap.	Special (see notes)	
ORICK PRAIRIE CREEK PK	6428	HUMBOLDT	17	41 29	124 0[illegible]	161	4P	4P			CAL DIV BEACH + PARK
ORINDA BOWMAN	6503	CONTRA COSTA	4	37 53	122 13	550	7P	7P			ARTHUR W BOWMAN
ORLAND	6506	GLENN	23	39 45	122 12	254	8A	8A			ORLAND UNIT WU ASSN
ORLEANS	6508	HUMBOLDT	12	41 18	123 32	403	5P	5P			E J ANDERSON
OROVILLE 1 WSW	6521	BUTTE	8	39 30	121 34	167	11A	11A			CITY OF OROVILLE
OROVILLE 7 SE	6523	BUTTE	8	39 26	121 29	530	6A	6A			ALBERT E PALMER
OROVILLE BRIDGE	6525	BUTTE	8	39 31	121 34	220		7A			ROBERT E SKINNER
OROVILLE RANGER STATION	6528	BUTTE	8	39 37	121 34	300				C	STATE DIV OF FSTRY
OSTRANDER LAKE	6552	MARIPOSA	14	37 39	119 33	[illegible]		VAR		S	DEPT WATER RESOURCES
OXNARD	6569	VENTURA	33	34 11	119 10	45	4P	8A			AMER CRYSTAL SUG CO
OZENA	6576	VENTURA	31	34 42	119 19	3705		5P			WHEATLEYS RANCH
PACHECO PASS	6583	MERCED	27	37 04	121 11	850				C	U S BUR RECLAMATION
PACIFIC HOUSE	6597	ELDORADO	1	38 49	120 30	3440		8A			FLOYD R POOLE
PACOIMA DAM FC 33 A-E	6602	LOS ANGELES	13	34 20	118 24	1500		5P			E K BARR
PAICINES OHRWALL RANCH	6610	SAN BENITO	20	36 44	121 22	920		12M			JOHN P OHRWALL
PALMDALE	6624	LOS ANGELES	6	34 35	118 07	2655	5P	5P			PALMDALE IRRIG DIST
PALMDALE 3 NE	6629	LOS ANGELES	6	34 36	118 6	2583				C	PALMDALE IRRIG DIST
PALMDALE CAA AIRPORT	6627	LOS ANGELES	6	34 38	118 05	2517	MID	MID			US CIVIL AERO ADM
PALM SPRINGS	6635	RIVERSIDE	6	33 49	116 32	411	5P	5P			PALM SPGS FIRE DEPT
PALO ALTO CITY HALL	6646	SANTA CLARA	4	37 27	122 08	23	8A	8A		C	ENGINEERING DEPT
PALOMA	6650	MONTEREY	24	36 21	121 30	1935		5P			JAMES A BELL
PALOMAR MTN OBSERVATORY	6657	SAN DIEGO	33	33 21	116 51	5560	1P	MID		C H	PALOMAR OBSERVATORY
PALOS VERDES EST FC 43C	6663	LOS ANGELES	33	33 48	118 23	210		5P			R W HIATT
PANOCHE	6675	SAN BENITO	27	36 36	120 51	1265		SS			MISS LILY BERG
PANOCHE JUNCTION	6678	FRESNO	27	36 33	120 33	500	5P	5P			P G + E COMPANY
PARADISE	6685	BUTTE	23	39 45	121 37	1710	8A	8A			PARADISE FIRE DIST
PARADISE MEADOW	6688	TUOLUMNE	37	38 03	119 40	7700		VAR		S	HETCH HETCHY WTR SUP
PARKER RESERVOIR	6669	SAN BERDINO	5	34 17	114 10	739	7A	7A		C	METRO WATER DISTRICT
PARKFIELD	67[illegible]3	MONTEREY	24	35 53	120 26	1482		7A			HERBERT H DURHAM
[illegible] NNW	6708	FRESNO	27	36 [illegible]1	120 23	[illegible]				C	MARCELENE ROBERTS RH
PASADENA	6719	LOS ANGELES	13	34 09	118 09	864	4P	4P			PASADENA WATER DEPT
PASKENTA RANGER STATION	6726	TEHAMA	23	39 53	122 33	755		8A		C	U S FOREST SERVICE
PASO ROBLES	6730	SN LUIS OBPO	24	35 38	120 41	700	5P	5P			LESTER M FRENCH
PASO ROBLES 3 [illegible]	6736	SN LUIS OBPO	24	35 40	120 43	815				C	HARRY F WERNER
PASO ROBLES CAA AIRPORT	6742	SN LUIS OBPO	24	35 40	120 38	8[illegible]3	MID	MID			U S CIVIL AERO ADM
PATTIWAY	6754	KERN	10	34 55	119 23	3868		7A			HUDSON RANCH
PAYNES CREEK	6761	TEHAMA	23	40 20	121 54	1850		7A			MRS ANITA V KUNKLER
PEAR LAKE	6767	TULARE	9	36 36	118 40	9700		VAR		S	CORPS OF ENGINEERS
PENDOLA GUARD STATION	6771	SNTA BARBARA	32	34 31	119 34	1620		6P			U S FOREST SERVICE
PETALUMA FIRE STATION 2	6826	SONOMA	17	38 14	122 38	16	5P	5P			PETALUMA FIRE DEPT
PETALUMA 1 N	6829	SONOMA	17	38 15	122 38	30				C	VICTOR E CHAIX
PIEDRA	6857	FRESNO	11	36 48	119 23	580		7A			MRS IDA H AKERS
PINE CANYON PATROL STATION FC 301 [illegible]	6891	LOS ANGELES	29	34 40	118 26	275		5P			L A CO FIRE WARDEN
PINNACLES NATIONAL MON	6926	SAN BENITO	20	36 29	121 11	1300	4P	4P			US NAT PARK SERVICE
PISMO BEACH	6943	SN LUIS OBPO	4	35 09	120 38	80	5P	5P			POLICE DEPARTMENT
PIT RIVER POWER HOUSE 5	6946	SHASTA	21	40 59	121 59	1458		5P			P G + E COMPANY
PITTS RANCH	6959	LAKE	23	38 56	122 57	1550		8A			AUBREY W PITTS
PLACERVILLE	6961	ELDORADO	1	38 44	120 48	1893	8A	8A			P G + E COMPANY
PLACERVILLE IFG	6962	ELDORADO	1	38 44	120 44	2755	8A	8A	8A		INST FST GENETICS
PLACERVILLE 1 W	6963	ELDORADO	1	38 44	120 49	1785				C	CITY OF PLACERVILLE
PLEASANT HILL 1 NW	6[illegible]2	CONTRA COSTA	4	37 57	122 05	6[illegible]				C	LOUIS M BAUMFALK
PLYMOUTH	7000	AMADOR	16	38 29	120 51	1046		8A			LORRIN L CRAIN
POINT ARENA	70[illegible]9	MENDOCINO	17	38 56	123 42	197	8A	8A		C	JAMES D MOUNGOVAN
POINT ARGUELLO LGT STA	7[illegible]16	SNTA BARBARA	33	34 34	120 40	64	11P	11P			U S COAST GUARD
POINT PIEDRAS BLANCAS	7034	SN LUIS OBPO	4	35 40	121 17	32	11P	11P			U S COAST GUARD
POMONA	7050	LOS ANGELES	26	34 04	117 46	955	5P	5P			J E ADAMSON
PORT CHICAGO NAVAL DEP	7070	CONTRA COSTA	4	38 01	122 01	50	8A	8A			U S NAVAL MAGAZINE
PORTER [illegible]	7077	TULARE	9	36 04	119 01	393	8A	8A			JOHN H DAYBELL
PORTOLA	7085	PLUMAS	8	39 48	120 28	4838	4P	4P		C	I C BALDWIN
PORTUGUESE MEADOW	7093	TULARE	10	35 48	118 34	7000		VAR		S	CORPS OF ENGINEERS
POSEY 3 E	7094	TULARE	11	35 49	119 38	4920	6P	7A			WILLIAM R BOOTH
POST CORRAL MEADOW	7097	FRESNO	11	37 07	118 54	8215		VAR		S	CORPS OF ENGINEERS
POTRERO SECO	7105	VENTURA	29	34 38	119 26	4861				C	CORPS OF ENGINEERS
POTTER VALLEY 3 NNW	7107	MENDOCINO	22	39 22	123 07	1020				C	OTTO R HUGHES
POTTER VALLEY 3 SE	7108	MENDOCINO	22	39 19	123 04	1100				C	RUSSELL E NEAR
POTTER VALLEY P H HOUSE	7109	MENDOCINO	22	39 22	123 08	1014	3P	3P			P G + E COMPANY
POWAY VALLEY	7111	SAN DIEGO	33	32 57	117 04	440		5P			POMERADO SOIL CON DT
PRADO DAM	7123	RIVERSIDE	28	33 53	117 38	570				C	CORPS OF ENGINEERS
PRIEST VALLEY	7150	MONTEREY	24	36 11	140 42	2300	SS	7A			NELSON H PALMER
QUAKING ASPEN	7179	TULARE	10	36 07	118 32	7200		VAR		S	CORPS OF ENGINEERS
QUINCY RANGER STATION	7195	PLUMAS	8	39 56	120 57	3409	8A	8A			U S FOREST SERVICE
QUINN RANGER STATION	7205	TULARE	10	36 20	118 35	8300		VAR		S	CORPS OF ENGINEERS
RAMONA SPAULDING	7241	SAN DIEGO	33	33 04	116 51	1470	6P	6P			LOUIS B SPAULDING
RANCHITA	7244	SAN DIEGO	33	33 13	116 32	4000		7A			CORPS OF ENGINEERS
RANDSBURG	7253	KERN	15	35 22	117 39	3570	6P	6P			KERN CO FIRE DEPT
RAYWOOD FLATS	7279	SAN BERDINO	6	34 03	116 49	6620		5P			CALIF ELEC POWER CO
RED BLUFF WB AIRPORT	7292	TEHAMA	23	40 09	122 15	341	MID	MID		C J	U S WEATHER BUREAU
REDDING 1 SE	7295	SHASTA	23	40 34	122 23	47[illegible]				C	CITY OF REDDING
REDDING FIRE STA NO 2	7296	SHASTA	23	40 35	122 24	577	5P	5P			REDDING FIRE CHIEF
REDLANDS	7306	SAN BERDINO	28	34 03	117 11	1318	MID	2P			REDLANDS DAILY FACTS
REDWOOD CITY	7339	SAN MATEO	4	37 29	122 14	31	5P	5P			CITY FIRE DEPT STA 2
REDWOOD VALLEY	7351	MENDOCINO	22	39 16	123 12	718				C	THOMAS M JAMESON
REPRESA	7370	SACRAMENTO	1	38 42	121 10	305		MID			FOLSOM STATE PRISON
#RICHMOND	7414	CONTRA COSTA	4	37 56	122 21	55	8A	8A			CITY OF RICHMOND
RICHMOND FIELD STATION	7416	CONTRA COSTA	4	37 55	122 20	10	8A	5P	5P		RAY KRONE
RIVERSIDE FIRE STA NO 3	7470	RIVERSIDE	28	33 57	117 24	820	5P	5P			RIVERSIDE FIRE DEPT
RIVERSIDE CITRUS EXPERIMENT STATION	7473	RIVERSIDE	28	33 58	117 20	1045	8A	8A	8A	CG	CITRUS EXP STATION
ROBERTSON FLAT	7492	PLACER	2	39 10	120 30	6251		VAR		S	CORPS OF ENGINEERS
ROCK CREEK	7510	INYO	19	37 27	118 44	9700		VAR		S	DEPT WATER RESOURCES
ROCKLIN	7516	PLACER	1	38 48	121 14	239	6A	6A			RAYMOND H JOHNSON
ROSE MARIE MEADOW	7560	FRESNO	27	37 19	118 52	10000		VAR		S	SO CALIF EDISON CO
ROUND MEADOW	7579	TULARE	11	35 58	118 21	9000		VAR		S	CALIF STATE ENG
ROUND MOUNTAIN	7580	SHASTA	23	40 48	121 57	2010		7A			LLOYD D COMPTON
RUNNING SPRINGS	7600	SAN BERDINO	28	34 12	117 05	6000				C	STATE DIV OF HWYS
SACHES SPRINGS	7623	TUOLUMNE	37	38 06	119 51	7900		VAR		S	HETCH HETCHY WTR SUP
SACRAMENTO WB AIRPORT	7630	SACRAMENTO	23	38 31	121 30	17	MID	MID		C J	U S WEATHER BUREAU
#SACRAMENTO WB CITY	7633	SACRAMENTO	23	38 35	121 30	25	MID	MID		C	U S WEATHER BUREAU
SADDLE CAMP RANGER STA	7637	TEHAMA	23	40 10	122 48	3850		VAR		S	U S WEATHER BUREAU
SAGEHEN CREEK	7641	NEVADA	36	39 26	120 14	6337		5P			UNIVERSITY OF CALIF
SAINT HELENA	7643	NAPA	17	38 30	122 28	255	6P	6P			EDWIN L PAULSON
SAINT HELENA 4 WSW	7646	NAPA	17	38 30	122 32	1792				C	EDWIN H LEARNED
SAINT HELENA 7 NE	7649	NAPA	23	38 34	122 22	1050				C	MRS CLARA B ABREU
SAINT JOHN	7656	GLENN	23	39 43	122 00	145		7A			JAMES A STURGEON
SAINT MARYS COLLEGE	7661	CONTRA COSTA	4	37 50	122 06	625	5P	5P		C	BROTHER U BENEDICT
SALINAS	7667	MONTEREY	24	36 40	121 39	46				G	AGR EXTENSION SER
SALINAS CAA AIRPORT	7669	MONTEREY	24	36 40	121 36	74		MID			U S CIVIL AERO ADM
SALINAS DAM	7672	SN LUIS OBPO	24	35 20	120 30	1350		8A			SN LUIS OBPO CO FCD
SALSIPUEDES GAGING STA	7681	SNTA BARBARA	32	34 39	120 24	250		5P			JOE CABRAL JR
SALT SPRINGS PWR HOUSE	7689	AMADOR	16	38 30	120 13	3700	3P	3P	3P	S	P G + E COMPANY
SALYER RANGER STATION	7698	TRINITY	35	40 53	123 35	623	8A	8A			U S FOREST SERVICE
SAN ANDREAS 3 S	7702	CALAVERAS	2	36 09	120 41	1100		7A			CALAVERAS CEMENT CO
SAN ANTONIO CYN MOUTH	7711	LOS ANGELES	28	34 10	117 40	2394	4P	4P			SO CALIF EDISON CO
SAN ANTONIO SANTA MARIA	7713	SNTA BARBARA	33	34 49	120 21	1000		VAR		S	PUBLICATION DISCONTINUED
SAN BENITO	7719	SAN BENITO	20	36 31	121 05	1360				C	JOHN M SHIELDS
SAN BERNARDINO CO HOSP	7723	SAN BERDINO	28	34 08	117 16	1125	6P	6P			S B COUNTY HOSPITAL
SAN CLEMENTE DAM	7731	MONTEREY	4	36 26	121 42	600		7A			CALIF WTR + TEL CO
SANDBERG PATROL STATION FC 130 B	7734	LOS ANGELES	29	34 45	118 43	4025		4P			L A CO FIRE WARDEN
SANDBERG WB	7735	LOS ANGELES	29	34 45	118 44	4517	MID	MID		C HJ	U S WEATHER BUREAU
#SAN DIEGO WB AIRPORT	7740	SAN DIEGO	33	32 44	117 10	19	MID	MID		C J	U S WEATHER BUREAU
SAN DIMAS FIRE WRD FC95	7749	LOS ANGELES	26	34 06	117 48	955		8A			SAN DIMAS FIRE STA
SAN DIMAS TANBARK FLAT	7750	LOS ANGELES	26	34 12	117 46	2720				CG	U S FOREST SERVICE
SAN FELIPE HIGHWAY STA	7755	SANTA CLARA	20	37 01	121 20	365				C	STATE DIV OF HWYS
SAN FERNANDO	7759	LOS ANGELES	13	34 16	118 28	965	6P	6P			S F HEIGHTS LEMON AN
SAN FERNANDO PH 3	7762	LOS ANGELES	13	34 19	118 30	1248				C	CORPS OF ENGINEERS
SAN FRANCISCO	7767										
RICHMOND SUNSET	7767	SAN FRANCISCO	4	37 47	122 30	18				C	CITY SAN FRANCISCO
#SAN FRANCISCO WB AP	7769	SAN MATEO	4	37 37	122 23	8	MID	MID		C J	U S WEATHER BUREAU
#SAN FRANCISCO	7772										
FEDERAL BUILDING	7772	SAN FRANCISCO	4	37 47	122 25	52	MID	MID		C J	U S WEATHER BUREAU
SAN GABRIEL CANYON PH	7776	LOS ANGELES	26	34 09	117 54	744		5P			PASADENA WATER DEPT
SAN GABRIEL DAM FC425BE	7779	LOS ANGELES	26	34 12	117 52	1481		5P		C	E K DE VORE
SAN GABRIEL FIRE DEPT	7785	LOS ANGELES	13	34 06	118 06	409	4P	4P			CITY FIRE DEPARTMENT
SAN GREGORIO 3 SE	7807	SAN MATEO	4	37 18	122 20	355	5P	5P			POMPONIO RANCH
SAN JACINTO	7810	RIVERSIDE	33	33 48	116 59	1550	7P	7P			BYRON JOHANSEN
SAN JACINTO RANGER STA	7813	RIVERSIDE	33	33 47	116 58	1560				C	STATE DIV OF FSTRY
SAN JOAQUIN EXP RANGE	7817	MADERA	27	37 06	119 44	1100				C	U S FOREST SERVICE
#SAN JOSE	7821	SANTA CLARA	4	37 21	121 54	70	MID	MID		C J	E O BILLWILLER

Station	Index No.	County	Drainage	Latitude	Longitude	Elevation	Observation Time and Tables				Observer
							Temp.	Precip.	Evap.	Special (see notes)	
SAN JUAN BAUTISTA	7834	SAN BENITO	20	36 49	121 31	550				C	MRS M A BINGHAM
SAN JUAN GUARD STATION	7837	ORANGE	33	33 36	117 31	730				C	CORPS OF ENGINEERS
SAN LUIS OBISPO POLY	7851	SN LUIS OBPO	4	35 18	120 40	300	7A	7A		C	CAL STATE POLY COL
SAN MARCOS RANCH	7861	SNTA BARBARA	32	34 33	119 52	800	7A	7A		C	U S BUR RECLAMATION
#SAN MATEO	7864	SAN MATEO	4	37 34	122 20	30	5P	5P			CITY FIRE DEPARTMENT
SAN NICOLAS ISLAND	7870	VENTURA	33	33 14	119 28	502				C	U S NAVY
#SAN PEDRO	7876	LOS ANGELES	33	33 43	118 16	10	5P	5P			MARINE EXCHANGE
#SAN RAFAEL	7880	MARIN	17	37 58	122 32	31	5P	5P			CITY ENGINEER
SAN RAMON 1 SSW	7882	CONTRA COSTA	4	37 46	121 59	555				C	AL KAPLAN
SANTA ANA FIRE STATION	7888	ORANGE	28	33 45	117 52	115	5P	5P			SANTA ANA FIRE DEPT
SANTA ANA RIVER PH 3	7891	SAN BERDINO	28	34 07	117 07	1980				C	CORPS OF ENGINEERS
SANTA ANA RIVER PH NO 1	7894	SAN BERDINO	28	34 08	117 04	2765	1P	1P			SO CALIF EDISON CO
SANTA ANITA FERN FC 432	7897	LOS ANGELES	13	34 12	118 01	2035		5P			G ROBINSON
SANTA BARBARA	7902	SNTA BARBARA	33	34 26	119 42	100	5P	5P		C	S BARBARA FIRE DEPT
SANTA BARBARA CAA AP	7905	SNTA BARBARA	33	34 26	119 50	9	MID	MID			U S CIVIL AERO ADM
SANTA BARBARA POTRERO	7908	SNTA BARBARA	30	34 47	119 39	5200				C	CORPS OF ENGINEERS
SANTA BARBARA TV PEAK	7909	SNTA BARBARA	32	34 32	119 57	4000		5P			TV STATION KEYT
SANTA CLARA UNIVERSITY	7912	SANTA CLARA	4	37 21	121 56	68	5P	5P			UNIV OF SANTA CLARA
SANTA CRUZ	7916	SANTA CRUZ	4	36 59	122 01	125	5P	5P			ROBERT E BURTON
SANTA FE DAM	7926	LOS ANGELES	13	34 07	117 58	427		8A		C	CORPS OF ENGINEERS
SANTA MARGARITA 2 SW	7930	SN LUIS OBPO	24	35 22	120 38	1250		6P			CLARENCE MC KUSICK
SANTA MARGARITA BOOSTER	7933	SN LUIS OBPO	24	35 23	120 38	1153		8A			D DALE RUSKOVICH
SANTA MARIA	7940	SNTA BARBARA	30	34 57	120 26	224	8A	8A			A A HOWARD
SANTA MARIA 14 ENE	7942	SNTA BARBARA	30	35 01	120 12	815		7A			JAMES R JENSEN
SANTA MARIA WB AIRPORT	7946	SNTA BARBARA	30	34 54	120 27	238	MID	MID		C J	U S WEATHER BUREAU
SANTA MONICA	7950	LOS ANGELES	33	34 01	118 29	80		4P			CITY SANTA MONICA
#SANTA MONICA PIER	7953	LOS ANGELES	33	34 01	118 30	0	5P	5P			S M LIFEGUARD SER
SANTA PAULA	7957	VENTURA	29	34 21	119 04	282	10A	8A			CO AGRICULTURAL COMM
SANTA PAULA 3 SE	7959	VENTURA	33	34 20	119 01	2250				C	SHELL OIL CO
SANTA ROSA	7965	SONOMA	22	38 27	122 43	167	7A	7A			CLARENCE S NEWBERRY
SANTA SUSANA 4 NNE	7973	VENTURA	33	34 20	118 42	1520				C	CERRO VIEJO RANCH
SANTA YNEZ	7976	SNTA BARBARA	32	34 37	120 06	600				C	SNTA YNEZ HIGH SCHL
SANTIAGO DAM	7987	ORANGE	28	33 48	117 43	1025		8A		C	CORPS OF ENGINEERS
SAUGUS POWER PLANT NO 1	8014	LOS ANGELES	29	34 35	118 27	2105		8A			L A PWR + LIGHT DEPT
SAWYERS BAR RANGER STA	8025	SISKIYOU	12	41 18	123 08	2169		8A			U S FOREST SERVICE
#SCOTIA	8045	HUMBOLDT	7	40 29	124 06	139	8A	8A			PACIFIC LUMBER CO
SEARSVILLE LAKE	8068	SAN MATEO	4	37 24	122 14	350		8A			AUSTIN CLAPP
SEBASTOPOL 4 S	8072	SONOMA	22	38 21	122 50	175				C	WILLIAM G SANDERS
SEPULVEDA DAM	8092	LOS ANGELES	13	34 10	118 28	740		8A		C	CORPS OF ENGINEERS
SHASTA DAM	8135	SHASTA	23	40 43	122 25	1076	8A	8A	8A	C	U S BUR RECLAMATION
SHELL ABSORPTION PLANT	8158	LOS ANGELES	26	33 57	117 54	800		9A			CORPS OF ENGINEERS
SHINGLE	8173	ELDORADO	1	38 40	120 55	1375		7A			THEODORE B HEUSNER
SIERRA CITY	8207	SIERRA	8	39 34	120 38	4182	10A	10A		H	HARRY H ROEBER
SIERRA MADRE 1 N	8210	LOS ANGELES	13	34 10	118 04	1153	6P	6P			MISS E MC KINNEY
SIERRAVILLE RANGER STA	8218	SIERRA	8	39 35	120 22	4975	8A	8A		C H	U S FOREST SERVICE
SIGNAL HILL FC 415	8230	LOS ANGELES	13	33 48	118 10	100		5P		C	GEORGE I OSBORNE
SILVERADO RANGER STA	8243	ORANGE	28	33 45	117 40	1100				C	CORPS OF ENGINEERS
SIMI 3 E	8258	VENTURA	33	34 16	118 44	920				C	SIMI FIRE STATION
SISQUOC SOUTH FORK CAMP	8266	SNTA BARBARA	30	34 46	119 46	2500				C	CORPS OF ENGINEERS
SKAGGS SPRINGS											
LAS LOMAS RANCH	8272	SONOMA	22	38 41	123 08	1930		8A			JOHN K LEITHOLD
SLACK CANYON	8276	MONTEREY	24	36 05	120 40	1730				C	CALIF DIV OF FSTRY
SLOAT	8292	PLUMAS	8	39 52	120 44	4115		8A			CLARENCE F ELWORTHY
SLOUGHHOUSE 6 SE	8293	SACRAMENTO	16	38 28	121 05	160		8A			MRS MABEL VAN VLECK
SMITH RIVER 3 WNW	8311	DEL NORTE	17	41 57	124 12	25		8A			WILLIAM M RILEY
SNOW CREEK UPPER	8317	RIVERSIDE	6	33 52	116 41	1940		9A			PALM SPRINGS WTR CO
SNOW FLAT	8318	MARIPOSA	14	37 50	119 30	8700		VAR		S	DEPT WATER RESOURCES
SODA SPRINGS	8331	NEVADA	8	39 19	120 23	6750	8A	8A		C H	
SOLEDAD	8338	MONTEREY	24	36 26	121 19	204		8A			JAN M JACOBSEN
SOMESBAR 1 W	8346	HUMBOLDT	12	41 23	123 29	550		8A			EARL S BELLMAN
SOMIS 2 NNW	8347	VENTURA	33	34 17	119 00	510				C	RICHARD BARD JR
SOMIS 3 NE	8348	VENTURA	33	34 17	118 58	490		8A			LAWTON INVESTMENT CO
SOMIS 3 NW	8349	VENTURA	33	34 17	119 03	510		8A			BERYLWOOD INVEST CO
SOMIS 5 WNW	8350	VENTURA	33	34 17	119 04	520				C	JOHN DE BONI
SONOMA	8351	SONOMA	17	38 17	122 27	20	5P	5P			LAURENCE W DICKEY
SONORA	8353	TUOLUMNE	37	37 59	120 23	1830	8A	8A			P G + E COMPANY
S E FARALLON	8376	SAN FRANCISCO	4	37 42	123 00	27				C	U S COAST GUARD
SO ENTRANCE YOSEMITE NP	8380	MARIPOSA	14	37 30	119 38	5135	4P	4P		H	US NAT PARK SERVICE
SOUTH LAKE	8406	INYO	19	37 10	118 34	9500		VAR		S	CALIF ELEC POWER CO
SPADRA PACIFIC											
COLONY FC 356 C	8436	LOS ANGELES	28	34 03	117 49	690		4P		C	R S HUTCHISON
SPRECKELS HWY BRIDGE	8446	MONTEREY	24	36 36	121 41	60		8A			MRS BERTHA HENNES
SPRINGVILLE 7 ENE	8455	TULARE	9	36 10	118 42	2470		7A			ELMER A SUTTON
SPRINGVILLE RANGER STA	8460	TULARE	9	36 08	118 48	1050				C	U S FOREST SERVICE
SPRINGVILLE TULE											
HEADWORKS	8463	TULARE	9	36 12	118 39	4070				C	P G + E COMPANY
SQUAW VALLEY LODGE	8474	PLACER	36	39 12	120 14	6226	5P	5P		H	SQUAW VLY DEVEL CO
SQUIRREL INN 1	8476	SAN BERDINO	15	34 14	117 15	5239		5P			EDGAR L KEISTER
SQUIRREL INN 2	8479	SAN BERDINO	15	34 14	117 14	5723	5P	5P		H	LEROY KEMP
STATE LAKES	8510	FRESNO	11	36 56	118 35	10200		VAR		S	CORPS OF ENGINEERS
STATUM MEADOW	8514	FRESNO	11	36 56	118 55	8300		VAR		S	CORPS OF ENGINEERS
STAYTON MINE	8517	MERCED	20	36 55	121 13	2975				C	RANAR B KNOX
STIRLING CITY RS	8544	BUTTE	8	39 54	121 32	3518		8A		C	STATE DIV OF FSTRY
STOCKTON DISPOSAL PLANT	8554	SAN JOAQUIN	27	37 56	121 20	11				C	CITY OF STOCKTON
#STOCKTON CAA AIRPORT	8558	SAN JOAQUIN	27	37 54	121 15	22	MID	MID			U S CIVIL AERO ADM
STOCKTON FIRE STATION 4	8560	SAN JOAQUIN	27	37 58	121 18	11	8A	8A			STOCKTON FIRE DEPT
STOCKTON MOWRY BRIDGE	8562	SAN JOAQUIN	27	37 51	121 23	15	5P	5P	5P		MARTIN P MUHS
STONYFORD RANGER STA	8580	COLUSA	23	39 23	122 33	1168		8A			U S FOREST SERVICE
STONY GORGE RESERVOIR	8587	GLENN	23	39 35	122 32	800	5P	5P		C	ORLAND UNIT WU ASSN
STOUTS MEADOW	8591	SHASTA	21	41 10	121 56	5300		VAR		S	DEPT WATER RESOURCES
STRAWBERRY VALLEY	8606	YUBA	8	39 34	121 06	3784	5P	5P		H	SOPER-WHEELER CO
SUNLAND	8660	LOS ANGELES	13	34 16	118 18	1460	7P	7P			FRANK T STEVENS
SUNSET BEACH STATE PARK	8680	SANTA CRUZ	20	36 54	121 50	85				C	CAL DIV BEACH + PARK
SURF 2 ENE	8697	SNTA BARBARA	32	34 41	120 34	105				C	U S AIR FORCE
SUSANA KNOLLS	8700	VENTURA	33	34 16	118 40	1085		8A			SUSANA KN FIRE STA
SUSANVILLE	8701	LASSEN	18	40 25	120 39	4195		8A			CITY OF SUSANVILLE
SUSANVILLE AIRPORT	8702	LASSEN	18	40 23	120 33	4148	10P	10P		H	DAVID BARR
SUSANVILLE 1 WNW	8703	LASSEN	18	40 26	120 40	4555				C	STATE DIV OF FSTRY
SUTTER HILL RANGER STA	8713	AMADOR	16	38 23	120 48	1580		8A			STATE DIV OF FSTRY
TABLE MOUNTAIN	8748	LOS ANGELES	6	34 23	117 41	7500	5P	5P		H	SMITHSONIAN OBSY
TAFT	8752	KERN	10	35 09	119 28	1025				C	KERN CO FORESTRY + FIRE DEPARTMENT
TAHOE	8758	PLACER	36	39 10	120 09	6228	8A	8A	8A	H	ARTHUR E FRODENBERG
TALBOT CAMP	8771	PLACER	1	39 12	120 22	6000		VAR		S	DEPT WATER RESOURCES
TEHACHAPI	8826	KERN	10	35 08	118 27	3975	6P	6P		H	MRS ANITA COWAN
TEHACHAPI RANGER STA	8832	KERN	10	35 08	118 27	3975				C	KERN CO FIRE DEPT
TEJON RANCHO	8839	KERN	10	35 02	118 45	1425	6P	6P			TEJON RANCH COMPANY
TERMO	8873	LASSEN	18	40 52	120 27	5300				C	SULO E LAKSO
THE CEDARS	8881	PLACER	1	39 15	120 21	5900		VAR		S	CORPS OF ENGINEERS
THE GEYSERS	8885	SONOMA	22	38 48	122 49	1600				C	MRS FAYE DEWEY
THERMAL CAA AIRPORT	8892	RIVERSIDE	6	33 37	116 10	-120	MID	MID		C	U S CIVIL AERO ADM
THOUSAND OAKS 2 N	8905	VENTURA	33	34 12	118 50	915		8A			HILLSDALE RANCH
THREE RIVERS 6 SE	8912	TULARE	9	36 22	118 51	2200				C	GLENN BAKER
THREE RIVERS EDISON PH2	8914	TULARE	9	36 28	118 53	950	5P	5P			SO CALIF EDISON CO
THREE RIVERS EDISON PH1	8917	TULARE	9	36 28	118 52	1140				C	SO CALIF EDISON CO
TIGER CREEK POWER HOUSE	8928	AMADOR	16	38 28	120 27	2355	4P	4P		C	P G + E COMPANY
TOPANGA RANGER STA FC 6	8967	LOS ANGELES	33	34 05	118 36	747		5P			L A CO FIRE WARDEN
TORRANCE	8973	LOS ANGELES	33	33 52	118 20	62	4P	4P			TORRANCE FIRE DEPT
TRABUCO CANYON	8992	ORANGE	33	33 39	117 36	970				C	ORANGE CO PARK DEPT
TRACY 2 SSE	8997	SAN JOAQUIN	27	37 43	121 25	105				C	AAGE R TUGEL
TRACY CARBONA	8999	SAN JOAQUIN	27	37 42	121 25	140	7A	7A			BANTA CARBONA IR CO
TRACY PUMPING PLANT	9001	ALAMEDA	27	37 48	121 35	61	6P	6P	6P		U S BUR RECLAMATION
TRINITY CENTER RS	9023	TRINITY	35	41 00	122 41	2295				C	U S FOREST SERVICE
TRONA	9035	SAN BERDINO	6	35 47	117 23	1695	8A	8A			AMERICAN P + C CO
TRUCKEE RANGER STATION	9043	NEVADA	36	39 20	120 11	5982	8A	8A		C	U S FOREST SERVICE
TUJUNGA MILL CR FC 470	9049	LOS ANGELES	13	34 23	118 05	4600				C	LOS ANGELES CO FCD
TULELAKE	9053	SISKIYOU	12	41 58	121 28	4035	5P	5P	5P	C H	TULELAKE W U ASSN
TUNNEL RANGER STATION	9061	TULARE	10	36 22	118 17	8950		VAR		S	U S WEATHER BUREAU
TUOLUMNE MEADOWS	9063	TUOLUMNE	37	37 53	119 20	8600		VAR		S	DEPT WATER RESOURCES
TURLOCK	9073	STANISLAUS	14	37 29	120 51	104		8A			CARL A PEARSON
TURNTABLE CREEK	9083	SHASTA	23	40 46	122 18	1080	8A	8A	8A		U S BUR RECLAMATION
TUSTIN IRVINE RANCH	9087	ORANGE	33	33 44	117 47	118	3P	3P			THE IRVINE COMPANY
TWENTYNINE PALMS	9099	SAN BERDINO	6	34 08	116 03	1990	5P	5P			US NAT PARK SERVICE
TWIN LAKES	9105	ALPINE	1	38 42	120 03	7829	3P	3P		H	P G + E COMPANY
UKIAH	9122	MENDOCINO	22	39 09	123 12	623	5P	5P			CITY FIRE DEPARTMENT
UKIAH 4W	9126	MENDOCINO	22	39 09	123 16	1550		8A			MARJORIE S DORY
UKIAH MASONITE	9129	MENDOCINO	22	39 10	123 12	615				C	CLOSED 2/20/58
UNION OIL STEARNS											
ABSORPTION PLANT	9138	ORANGE	26	33 56	117 52	700		6A			CORPS OF ENGINEERS

STATION INDEX

STATION	INDEX NO.	COUNTY	DRAINAGE ‡	LATITUDE	LONGITUDE	ELEVATION	OBSERVATION TIME AND TABLES: TEMP.	PRECIP.	EVAP.	SPECIAL (SEE NOTES)	OBSERVER
*UNIVERSITY OF CALIF											
AT LOS ANGELES	9152	LOS ANGELES	33	34 04	118 27	430	4P	4P			U C L A
UPLAND	9157	SAN BERDINO	26	34 08	117 40	1840	6P	6P			ROBERT BEARD
UPPER LAKE 7 W	9167	LAKE	23	39 11	123 02	1520		4P			PETER V PEDRONCINI
UPPER LAKE RANGER STA	9173	LAKE	23	39 10	122 55	1347	4P	4P			U S FOREST SERVICE
UPPER MATTOLE	9177	HUMBOLDT	17	40 15	124 11	255		5P			WESLEY C ROSCOE
UPPER SAN LEANDRO	9185										
FILTERS	9185	ALAMEDA	4	37 46	122 13	413				C	E BAY MUN UTL DIST
UPPER TRES PINOS	9189	SAN BENITO	20	36 38	121 02	2050				C	ELDON FANCHER
VACAVILLE	9200	SOLANO	23	38 22	122 00	175	6P	6P			C J UHL
VALLETON	9221	MONTEREY	24	35 53	120 42	950				C	MRS AMY CURTIS
VALLEY CENTER 3 NE	9228	SAN DIEGO	33	33 16	117 01	1615		7A			C F IVERSON
VALYERMO RANGER STATION	9251	LOS ANGELES	15	34 27	117 51	3700	4P	4P			U S FOREST SERVICE
VAN NUYS CITY											
WAREHOUSE FC 15	9260	LOS ANGELES	13	34 11	118 27	695		8A			LEONARD SWINNEY
VENADO	9273	SONOMA	22	38 37	123 01	1260				C	JOHN B HARPER
VENTURA	9285	VENTURA	33	34 17	119 18	45		8A			ROY PINKERTON
VERMILION VALLEY	9301	FRESNO	27	37 22	118 59	7520		VAR		S	SO CALIF EDISON CO
VICTORVILLE PUMP PLANT	9325	SAN BERDINO	6	34 32	117 18	2859	8A	8A		C	VICTOR CO WATER DIST
	9345										
VINCENT PATROL											
STATION FC 120	9345	LOS ANGELES	29	34 29	118 08	3135		5P			L A CO FIRE WARDEN
VINTON	9351	PLUMAS	8	39 49	120 11	4945		4P			FRANK DOTTA
VISALIA	9367	TULARE	9	36 20	119 18	354	9A	9A			TULARE CO C OF C
VISTA	9378	SAN DIEGO	33	33 12	117 13	570	5P	5P			CHAMBER OF COMMERCE
VOLCANOVILLE	9382	ELDORADO	1	38 59	120 47	3036		8A			ELMER C OGLE
VOLLMERS	9386	SHASTA	23	40 57	122 26	1359		7A		C	WILLIAM J VOLLMERS
VOLTA POWER HOUSE	9390	SHASTA	23	40 27	121 52	2200	4P	4P		C	P G + E COMPANY
WALLACE	9418	CALAVERAS	2	38 12	120 59	197		5P			JAMES A FOWLER
WALMAR SCHOOL	9420	CONTRA COSTA	4	37 57	122 05	128		8A			WESLEY G STEELE
WALNUT CREEK	9423	CONTRA COSTA	4	37 54	122 04	190	8A	8A			RAY I WHITTEMORE
WALNUT CREEK 2 ENE	9426	CONTRA COSTA	4	37 54	122 01	220				C	TOMAS S VANASEK
WALNUT CREEK 4 E	9427	CONTRA COSTA	4	37 54	121 59	400		9A			MRS ERNA G IRVING
WALNUT GROVE	9428	SACRAMENTO	23	38 14	121 31	23	5P	5P	5P		PAUL LACKAS
WALNUT PATROL											
STATION FC 102 B	9431	LOS ANGELES	26	34 00	117 52	488		4P			E PEDERSON
WARNER SPRINGS	9447	SAN DIEGO	33	33 17	116 38	3180	4P	4P		C	WARNERS RESORT CO
WASCO	9452	KERN	10	35 36	119 20	333	8A	8A			KERN CO FSTRY & F D
WASIOJA PATTERSON RANCH	9457	SNTA BARBARA	30	34 59	119 54	2175				C	WILBUR E PATTERSON
WATSONVILLE WATERWORKS	9473	SANTA CRUZ	20	36 56	121 46	95	8A	8A			JOHN L KISTLER
WAWONA RANGER STATION	9482	MARIPOSA	14	37 32	119 40	3975				C	US NAT PARK SERVICE
WEAVERVILLE RANGER STA	9490	TRINITY	35	40 44	122 56	2050	8A	8A		C	U S FOREST SERVICE
WEED 1 S	9499	SISKIYOU	12	41 25	123 23	3630	8A	8A			CHESTER I KIMREY
WELDON 1 WSW	9512	KERN	10	35 40	118 19	2680				C	VERNON J BLOUNT
WEST BIG PINE LOOKOUT	9532	SNTA BARBARA	32	34 42	119 40	6500		VAR		S	U S WEATHER BUREAU
WESTHAVEN	9560	FRESNO	11	36 13	119 59	285		7A			BOSTON LAND COMPANY
WEST POINT 3 SW	9583	CALAVERAS	16	38 22	120 33	2400		6P			W B MANKER
WESTVILLE	9597	PLACER	1	39 11	120 39	5200		VAR		S	CORPS OF ENGINEERS
WHEATLAND 2 NE	9605	YUBA	8	39 02	121 24	113				C	THOMAS A FERGUSON
WHEELER	9612	MENDOCINO	17	39 53	123 55	50	5P	5P			PACIFIC COAST CO
WHEELER SPRINGS 2 SW	9615	VENTURA	33	34 29	119 18	850				C	KENNETH P SHELDON
WHEELER SPRINGS 7 N	9618	VENTURA	29	34 36	119 20	4150				C	ROSCOE G WILBER
WHITE MOUNTAIN 1	9632	MONO	6	37 30	118 11	10150	8A	8A		H	UNIVERSITY OF CALIF
WHITE MOUNTAIN 2	9633	MONO	6	37 35	118 14	12470	8A	8A		H	UNIVERSITY OF CALIF
WHITE ROCK	9639	SACRAMENTO	16	38 34	121 05	353		7A			EDMOND E PAYEN
WHITTIER CITY HALL											
FC 106 C	9660	LOS ANGELES	26	33 59	118 02	340		5P			K R WARREN
WILLIAMS	9677	COLUSA	23	39 09	122 09	86	8A	8A		C	CITY OF WILLIAMS
WILLITS HOWARD FOREST	9685										
RANGER STATION	9685	MENDOCINO	7	39 21	123 19	1900				C	STATE DIV OF FSTRY
WILLOWS	9699	GLENN	23	39 37	122 12	140	8A	8A			H P ALLARD
WINCHESTER	9722	RIVERSIDE	33	33 42	117 05	1470				C	JIM M BLACKMORE
WINTERS	9742	YOLO	23	38 32	121 58	135	8A	8A			CITY OF WINTERS
WOFFORD HEIGHTS	9754	KERN	10	35 43	118 27	2700		5S			JAMES H JORGENSEN
WOODCHUCK MEADOW	9773	FRESNO	11	37 02	118 54	9200	.	VAR		S	CORPS OF ENGINEERS
WOODFORDS	9775	ALPINE	3	38 47	119 49	5671	5P	5P		H	MRS WILMA C BARR
WOODLAND 1 WNW	9781	YOLO	23	38 41	121 48	69	9A	9A			COUNTY OF YOLO
WRIGHTS	9814	SANTA CLARA	4	37 09	121 57	1600		8A			MRS HAZEL J BARSNESS
WRIGHTS LAKE	9816	ELDORADO	1	38 51	120 14	6800		VAR		S	CORPS OF ENGINEERS
YORBA LINDA	9847	ORANGE	26	33 53	117 49	395	6P	6P			RICHARD W JONES
YORKVILLE	9851	MENDOCINO	17	38 55	123 16	1100				C	MRS LOLA A HULBERT
YOSEMITE NATIONAL PARK	9855	MARIPOSA	14	37 45	119 35	3985	5P	5P		C H	U S NAT PARK SERVICE
YREKA	9866	SISKIYOU	12	41 43	122 39	2631	8A	8A			U S FOREST SERVICE

STATION	INDEX NO.	COUNTY	DRAINAGE ‡	LATITUDE	LONGITUDE	ELEVATION	OBSERVATION TIME AND TABLES: TEMP.	PRECIP.	EVAP.	SPECIAL (SEE NOTES)	OBSERVER
NEW STATIONS											
MITCHELL CAVERNS	5721	SAN BERDINO	6	34 56	115 32	4306	5P	5P		H	CAL DIV BEACH & PKS
NAVARRO 1 NW	6105	MENDOCINO	17	39 10	123 34	220				C	MASONITE CORPORATION
CORRALITOS	2048	SANTA CRUZ	20	36 59	121 48	264				C	STATE DIV OF FSTRY
LONG BEACH CAA AP	5085	LOS ANGELES	13	33 49	118 09	36	MID	MID			U S CIVIL AERO ADM

‡ 1 AMERICAN, 2 CALAVERAS, 3 CARSON, 4 CENTRAL COAST, 5 COLORADO, 6 DESERT, 7 EEL, 8 FEATHER, 9 KAWEAH, 10 KERN, 11 KINGS, 12 KLAMATH, 13 LOS ANGELES, 14 MERCED, 15 MOJAVE, 16 MOKELUMNE, 17 NORTH COAST, 18 N.E.INTERIOR, 19 OWENS, 20 PAJARO, 21 PIT, 22 RUSSIAN, 23 SACRAMENTO, 24 SALINAS, 25 SAN DIEGO, 26 SAN GABRIEL, 27 SAN JOAQUIN, 28 SANTA ANA, 29 SANTA CLARA, 30 SANTA MARIA, 31 SANTA MARGARITA, 32 SANTA YNEZ, 33 SOUTH COAST, 34 STANISLAUS, 35 TRINITY, 36 TRUCKEE, 37 TUOLUMNE, 38 WALKER.

THIS ISSUE CONTAINS ADDITIONAL DATA FOR THE STORM OF APRIL 1 THROUGH 7 ON PAGE 112.

Additional information regarding the climate of California may be obtained by writing to the Weather Bureau State Climatologist, 557 Federal Office Building, 50 Fulton Street, San Francisco 2, California, or to any Weather Bureau Office near you.

Figures and letters following the station name, such as 12 SSW, indicate distance in miles and direction from the post office.

Delayed data and corrections will be carried only in the June and December issues of this bulletin.

Monthly and seasonal snowfall and heating degree days for the preceding 12 months will be carried in the June issue of this bulletin.

Stations appearing in the Index, but for which data are not listed in the tables, are either missing or received too late to be included in this issue.

Divisions, as used in "Climatological Data" Table, became effective with data for January 1941.

Unless otherwise indicated, dimensional units used in this bulletin are: Temperature in °F, precipitation and evaporation in inches and wind movement in miles. Monthly degree day totals are the sums of the negative departures of average daily temperatures from 65°F.

Evaporation is measured in the standard Weather Bureau type pan of 4-foot diameter unless otherwise shown by footnote following the "Evaporation and Wind" Table.

Long-term means from which departures are computed are based on 10 years or more of record ending generally with data for 1950. Long-term means for full-time stations (those with Weather Bureau, Weather Bureau Airport, or Weather Bureau City in the station name, and also Beaumont 1 E and San Jose) are based on the period 1921 - 1950, adjusted to represent observations taken at the present location.

Water equivalent values published in the "Snowfall and Snow on Ground" Table are the water equivalent of snow, sleet, or ice on the ground. Samples for obtaining measurements are taken from different points for successive observations; consequently occasional drifting and other causes of local variability in the snowpack result in apparent inconsistencies in the record.

Entries of snowfall in the "Climatological Data" Table and the "Snowfall and Snow on Ground" Table, and in the "Seasonal Snowfall" Table include snow and sleet. Entries of snow on ground include snow, sleet, and ice.

Data in the "Daily Precipitation" Table; "Daily Temperature" Table; and "Evaporation and Wind" Table,and snowfall in the "Snowfall and Snow on Ground" Table, when published, are for the 24 hours ending at time of observation. The Station Index shows observation times in local standard time. During the summer months some observers take the observations on daylight saving time.

Snow on ground in the "Snowfall and Snow on Ground" Table is at observation time for all except Weather Bureau and C.A.A. Stations. For these stations snow on ground values are at 4:00 a.m. PST, except for Bishop WB AP, and Sandberg WB which are taken at 6:00 a.m. PST, and Blue Canyon WB AP at 5:30 a.m.

In the Station Index the letters C, G, H, J, and S in the "Special" column under the heading "Observation Time and Tables", indicate the following:

C Weighing Rain Gage Recording Station. Hourly precipitation values are processed for special purposes, and are published later in "Hourly Precipitation Data" Bulletin.

G "Soil Temperature" Table.

H "Snowfall and Snow on Ground" Table.

J "Supplemental Data" Table.

S Storage Precipitation Station. Precipitation measurements, made at irregular intervals, are published in the July or August issues, or as delayed data in the December issue of this publication.

No record in the "Climatological Data" Table and the "Daily Temperature" Table is indicated by no entry.

Interpolated values for monthly precipitation totals may be found in the annual issue of this publication.

\- No record in the "Daily Precipitation" Table; "Evaporation and Wind" Table; "Snowfall and Snow on Ground" Table; and the Station Index.

\+ And also on an earlier date or dates.

* Amount included in following measurement, time distribution unknown.

\# Thermometers are generally exposed in a shelter located a few feet above sod-covered ground; however, the reference indicates that the thermometers are exposed in a shelter on the roof of a building.

// Gage is equipped with a windshield.

AR This entry in time of observation column in Station Index means after rain.

AM Data based on observational day ending before noon.

B Adjusted to a full month.

D Water equivalent of snowfall wholly or partly estimated, using a ratio of 1 inch water equivalent to every 10 inches of new snowfall.

M One or more days of record missing; if average value is entered, less than 10 days record is missing. See "Daily Temperature" Table for detailed daily record. Degree day data, if carried for this station, have been adjusted to represent the value for a full month.

R Amounts from recording gage. (These amounts are essentially accurate but may vary slightly from the amounts to be published later in Hourly Precipitation Data.)

SS This entry in time of observation column in Station Index means observation made near sunset.

T Trace, an amount too small to measure.

V Includes total for previous month.

VAR This entry in time of observation column in Station Index means variable.

Subscription Price: 20 cents per copy, monthly and annual; $2.50 per year. (Yearly subscription includes the Annual Summary.) Checks and money orders should be made payable to the Superintendent of Documents. Remittances and correspondence regarding subscriptions should be sent to the Superintendent of Documents, Government Printing Office, Washington 25, D.C.

General weather conditions in the U.S. for each month are described in the publications MONTHLY WEATHER REVIEW and the MONTHLY CLIMATOLOGICAL DATA, NATIONAL SUMMARY, either of which may be obtained from the Superintendent of Documents, Government Printing Office, Washington 25, D.C.

Information concerning the history of changes in locations, elevations, exposure, etc., of substations through 1957 may be found in the publication 'Substation History' for this state. That publication may be obtained from the Superintendent of Documents, Government Printing Office, Washington 25, D.C. for $1.25. Similar information for regular Weather Bureau stations may be found in the latest issues of Local Climatological Data, obtained as indicated above, price 15 cents.

USCOMM-WB-Asheville - 6/2/58 - 2275

U. S. DEPARTMENT OF COMMERCE
SINCLAIR WEEKS, Secretary
WEATHER BUREAU
F. W. REICHELDERFER, Chief

CLEMSON COLLEGE LIBRARY
JUL 21 1958
AGRI. REF. DEPT.

CLIMATOLOGICAL DATA

CALIFORNIA

MAY 1958

Volume LXII No. 5

ASHEVILLE: 1958

May 1958 was one of the warmest of record in California, although periods of below normal temperatures in the mountains kept the snowmelt -- from record or near record May snow depths -- from reaching peaks as high as expected. Nevertheless U. S. Geological Survey reports showed runoff a record high for May at the key stations Trinity River at Lewiston and West Walker River near Coleville. The California Department of Water Resources placed the June 1 effective snow line about 7,000 feet on the American River watershed and about 9,000 feet on the Kings River watershed. Although precipitation for the month was generally near normal there were a number of noteworthy local heavy showers and thunderstorms resulting from low pressure persisting off the California coast most of the latter two decades.

STORM DATA AND UNUSUAL PHENOMENA

On the 10th and 11th widespread thunderstorms occurred over most mountain areas in California and the San Joaquin Valley. At Bonita 0.49 inch rain fell in about 20 minutes on the 11th, and there were reports -- which could not be verified -- of a small tornado north of Coalinga in the Oil Fields section on the 10th.

On the 22d and 23d the storm off the California coast intensified causing widespread thunderstorm and shower activity north of Santa Barbara and Bakersfield. In the San Francisco Bay area there were locally heavy showers, generally between 6:00 p.m. and 7:00 p.m. the 22d with 0.31 inch rain falling in 5 minutes at San Francisco for the second greatest 5-minute amount of record since 1906. This intense rain overtaxed storm drains, popped manhole covers flooded streets, stalled cars, and caused some minor flooding of homes and stores. At Vallejo a 10-minute cloudburst, preceded by sharp thunder and lightning flooded streets in the Carter-Frisbie Street area, and caused minor flooding of several homes. At Lookout, Modoc County, a violent hailstorm occurred from 5:52 p.m. to 6:00 p.m. on the 22d. In less than 10 minutes 0.57 inch of precipitation fell as measured in an open top homemade gage. Hailstones, measured up to one inch in diameter and reported up to one and one quarter inch one mile east, bounced out of the standard gage and dented the funnel. Roofs of buildings were damaged, windows were broken, and crops damaged. A small tornado with funnel alternately lifting from and descending to the ground from dark clouds was observed in the Panhandle area south of Tulelake (Sec. 28, T. 46 N., R. 5 E.) about 6:00 p.m. the 22d. The tornado demolished a machine shed on one ranch and caused structural damage on two other ranches, damage estimated to $7,100 over a path three miles long and fifty yards wide.

The effect of weather on crops can be found in the California Weekly Weather and Crop Bulletin prepared jointly by the California Crop and Livestock Reporting Service in Sacramento and the U. S. Weather Bureau State Climatologist, San Francisco.

Robert F. Dale
State Climatologist
U. S. Weather Bureau
San Francisco, California

MONTHLY EXTREMES

Highest Temperature 113° on the 29th at Indio U S Date Garden.

Lowest Temperature 6° on the 13th at White Mountain 1.

Greatest Total Precipitation 2.94 inches at Volta Power House.

Least Total Precipitation 0.00 at 35 stations.

Greatest One-day Precipitation 2.02 inches on the 12th at Paynes Creek.

Greatest Total Snowfall 11.5 inches at White Mountain 1.

Deepest Snow on Ground 112 inches on the 1st at Twin Lakes.

CLIMATOLOGICAL DATA

Station		Temperature: Average Maximum	Average Minimum	Average	Departure From Long Term Means	Highest	Date	Lowest	Date	Degree Days	No. of Days Max 90° or Above	Max 32° or Below	Min 32° or Below	Min 0° or Below	Precipitation: Total	Departure From Long Term Means	Greatest Day	Date	Snow, Sleet Total	Max Depth on Ground	Date	No. of Days .10 or More	.50 or More	1.00 or More
NORTH COAST DRAINAGE																								
ALDERPOINT	AM	80.1	49.0	64.6		95	17	36	13	57	4	0	0	0	1.51		1.13	23	.0	0		2	1	1
ANGWIN PAC UNION COL		75.4	47.1	61.3		88	16	38	12	132	0	0	0	0	.87	-.38	.80	22	.0	0		1	1	0
BIG BAR RS	AM	85.1M	46.3M	65.7M		98	17	37	4	49	7	0	0	0	1.51		.79	11	.0	0		3	1	0
CALLAHAN RS		80.7	37.8	59.3		90	16	28	13	171	1	0	9	0	1.23		.89	11	.0	0		2	1	0
CECILVILLE SAWYER		77.0	41.5	59.3		85	17+	32	13	174	0	0	1	0	1.50		.58	11	.0	0		6	1	0
CLOVERDALE 3 SSE	AM	79.5	49.6	64.6	2.1	93	16	40	3+	59	2	0	0	0	.47	-.80	.35	23	.0	0		1	0	0
COVELO	AM	79.5	43.7	61.6	1.4	91	17	36	13	115	2	0	0	0	1.57	.06	.58	23	.0	0		3	2	0
CRESCENT CITY 1 N		64.9M	46.8M	55.9M	2.2	83	16	36	13	277	0	0	0	0	1.20	-2.71	.69	23	.0	0		2	1	0
DUTTONS LANDING	AM	72.8M	48.7M	60.8M		89	16	42	13+	135	0	0	0	0	1.04		.97	23	.0	0		1	1	0
ELK VALLEY		75.6	42.0	58.8	4.4	91	16	30	13	187	1	0	1	0	1.17	-2.68	.39	23	.0	0		4	0	0
EUREKA WB CITY	R	59.9	50.4	55.2	2.3	69	18+	40	13	295	0	0	0	0	1.26	-.56	.88	22	.0	0		3	1	0
FOREST GLEN	AM	79.1	40.8	60.0	4.9	90	18+	31	3	158	3	0	2	0	1.57	-1.11	.46	23	.0	0		4	0	0
FORT BRAGG	AM	63.5	49.3	56.4	2.7	72	25	40	13	259	0	0	0	0	.50	-1.05	.28	23	.0	0		2	0	0
FORT BRAGG AVN		62.3	46.8	54.6	1.6	67	29+	37	13	317	0	0	0	0	.59	-1.36	.23	22	.0	0		3	0	0
FORT JONES RS		80.2	39.5	59.9	4.6	89	16	24	2	162	0	0	4	0	.82	-.42	.42	11	.0	0		4	0	0
FORT ROSS		69.2	47.5	58.4		76	27+	40	14+	203	0	0	0	0	.34	-1.54	.16	23	.0	0		1	0	0
GRATON 1 W		73.4	46.3	59.9	1.0	90	15	38	14+	158	1	0	0	0	.43	-.91	.28	23	.0	0		2	0	0
HAMILTON AFB		71.4	49.6	60.5	0.2	87	15	40	4	136	0	0	0	0	.51	.04	.49	22	.0	0		1	0	0
HAMILTON AFB 1 E		74.0	46.7	60.4		89	16	40	14+	144	0	0	0	0	.75		.61	23	.0	0		2	1	0
HAPPY CAMP RS		86.3M	45.8M	66.1M	5.8	97	18	34	13	38	9	0	0	0	.93	-.78	.37	23	.0	0		3	0	0
HEALDSBURG		78.1	48.9	63.5	2.1	96	15	40	12	70	1	0	0	0	.30	-1.14	.21	22	.0	0		1	0	0
JOICE ISLAND		74.1M	53.6M	63.9M		90	15	47	12	75	1	0	0	0					.0	0				
KLAMATH	R	64.5	48.5	56.5		86	16	37	13	260	0	0	0	0	1.61		.65	22	.0	0		4	1	0
MOUNT HEBRON RS	AM	70.7M	34.2M	52.5M				23	13	382	0	0	9	0	1.51		1.14	11	.0	0		3	1	1
NAPA STATE HOSPITAL		75.2M	47.6M	61.4M	1.3	93	15	40	14+	113	1	0	0	0	1.14	.32	1.00	22	.0	0		1	1	1
ORICK PRAIRIE CR PARK		66.5	45.7	56.1	2.7	80	16	34	13	268	0	0	0	0	1.49	-2.62	.41	24	.0	0		5	0	0
ORLEANS		82.5	46.8	64.7	4.1	96	16	36	13	52	5	0	0	0	1.43	-.44	.58	22	.0	0		4	1	0
PETALUMA FIRE STA 2		74.9	47.5	61.2	2.5	92	16+	37	12+	120	2	0	0	0	.46	-.27	.30	23	.0	0		2	0	0
POINT ARENA	AM	65.5	47.6	56.6		74	16	35	13	254	0	0	0	0	.82		.62	23	.0	0		2	1	0
POTTER VALLEY PH		82.3M	45.4M	63.9M	2.7	94	16	36	3	66		0	0	0	1.27	-.18	.71	22	.0	0		3	1	0
SAINT HELENA		78.4	48.2	63.3	1.9	93	15	39	13+	69	2	0	0	0	.86	-.01	.58	22	.0	0		2	1	0
SALYER RS	AM	82.6M	46.0	64.3M		95	18+	35	4	74	6	0	0	0	1.82	-.50	.79	23	.0	0		4	2	0
SAN RAFAEL		75.8	50.5	63.2		91	15	44	13+	70	2	0	0	0	.40	-.70	.31	23	.0	0		1	0	0
SANTA ROSA	AM	74.8	47.4	61.1	1.5	93	16	34	3	124	1	0	0	0	.45	-.72	.32	23	.0	0		1	0	0
SCOTIA	AM	66.9	49.3	58.1	2.1	84	17	39	13	207	0	0	0	0	1.12	-.56	.80	23	.0	0		2	1	0
SONOMA		77.6	46.4	62.0		94	15	36	12	100	2	0	0	0	.70	-.45	.38	22	.0	0		2	0	0
TULELAKE	//R	75.6	38.8	57.2	4.7	84	18+	28	13	233	0	0	6	0	1.78	.52	1.14	11	.0	0		4	1	1
UKIAH		81.4	47.9	64.7	4.3	96	16	40	13+	40	3	0	0	0	.54	-.59	.40	22	.0	0		1	0	0
WEED 1 S	AM	72.3	40.6	56.5		84	17	26	13	258	0	0	5	0	1.80		.70	11	.0	0		6	1	0
WHEELER		62.2	48.5	55.4		70	15	43	14+	289	0	0	0	0	.85		.39	23	.0	0		3	0	0
YREKA	AM	78.1	44.5	61.3	5.1	89	22+	32	13	129	0	0	1	0	.57	-.46	.29	31	.0	0		2	0	0
DIVISION				60.3											1.02									
SACRAMENTO DRAINAGE																								
ADIN RS		75.6M	40.1M	57.9M		87	17	29	13	226	0	0	1	0	1.58				.0	0				
ALTURAS RS	AM	76.6	37.6	57.1	5.1	88	18	27	13	239	0	0	5	0	1.05	-.14	.80	11	.0	0		3	1	0
AUBURN	AM	80.1	51.5	65.8	2.6	92	17	43	13	51	2	0	0	0	1.18	-.10	.98	23	.0	0		2	1	0
BERRYESSA LAKE		81.3	52.0	66.7		96	16	46	13+	25	3	0	0	0	.79		.44	22	.0	0		2	0	0
BLUE CANYON WB AP	//R	62.2	45.5	53.9	1.7	75	17	33	13+	339	0	0	0	0	1.98	-.50	.92	11	.0	39	1	4	2	0
BOWMAN DAM		66.1	38.2	52.2	0.1	79	19	32	15+	391	0	0	2	0	2.16	-1.49			.0	51	1			
BROOKS FARNHAM RCH	AM	82.8M	51.4M	67.1M	0.9	95	17	42	13	37	4	0	0	0	1.07	.54	.68	23	.0	0		3	1	0
BURNEY	AM	73.9	37.8	55.9	3.8	85	18+	28	13	274	[illegible]	0	5	0	1.67	-.02	.68	11	.0	0		4	2	0
CANYON DAM		71.9M	38.1M	55.0M	3.1	82	18	31	1	304	0	0	4	0	1.97	.38	.83	11	.0	0		4	2	0
CENTERVILLE PH		83.3	50.4	66.9	2.7	94	16	42	13	28	4	0	0	0	1.76	.05	.95	11	.0	0		3	2	0
CHESTER		72.8	33.9	53.4		89	19	25	13+	349	0	0	13	0	1.55	.11	.98	11	.0	0		4	1	0
CHICO EXP STATION		83.2	53.5	68.4	1.8	94	16	42	13	27	3	0	0	0	1.58	.59	.82	11	.0	0		2	2	0
CLARKSBURG	AM	78.9	51.9	65.4	1.4	94	17	43	13	50	2	0	0	0	.67	.08	.58	23	.0	0		1	1	0
CLEARLAKE HIGHLANDS	AM	78.8	46.7	62.8		90	18	39	13+	90	1	0	0	0	.90		.62	23	.0	0		3	1	0
COLFAX		78.0	52.0	65.0	4.2	89	17	39	13	53	0	0	0	0	1.63	-.48	.65	22	.0	0		4	1	0
COLUSA 1 SSW		85.0	53.2	69.1	3.3	95	16	46	13	13	4	0	0	0	.89	.32	.63	22	.0	0		2	1	0
DAVIS AGR COLLEGE	AM	82.3	52.2	67.3	1.6	95	17	45	3	38	3	0	0	0	.77	.17	.60	23	.0	0		1	1	0
DEER CREEK PH		72.7	40.4	56.6	3.3	84	17	31	13	255	0	0	1	0	1.94	-.96	.69	23	.0	0		5	2	0
DE SABLA		73.4M	46.5M	60.0M	1.7	82	17+	36	13	154	0	0	0	0	2.32	-.25	1.09	11	.0	0		3	2	1
DOBBINS COLGATE		81.5M	51.7M	66.6M	2.8	93	16	40	13	31	2	0	0	0	1.32	-.64	.50	12	.0	0		4	1	0
DOWNIEVILLE RS	AM	74.5	41.2	57.9	1.5	87	17	32	13	219	0	0	1	0	1.81	-.94	.67	23	.0	0		4	1	0
EAST PARK RESERVOIR	AM	79.1	50.3	64.7	1.6	92	17	42	13	60	2	0	0	0	1.51	.92	.51	23	.0	0		4	2	0
FAIRFIELD POLICE STA		78.8	52.2	65.5		93	16	43	13	34	2	0	0	0	.64		.60	22	.0	0		1	1	0
FALL RIVER MILLS INTAKE	AM	72.8M	41.9M	57.4M	1.6	84	18+	32	13+	249	0	0	2	0	1.70	.46			.0	0				
FOLSOM DAM	AM	81.6	53.8	67.7		95	17	47	12+	33	3	0	0	0	.93		.78	23	.0	0		2	1	0
GRASS VALLEY	AM	75.4	49.8	62.6	1.3	86	18+	38	13	94	0	0	0	0	2.07	-.17	1.09	23	.0	0		3	2	1
HAT CREEK PH 1	AM	77.0M	39.5M	58.3M	0.3	88	18+	30	13	212	0	0	3	0	1.80	.60	.80	11	.0	0		3	2	0
JESS VALLEY		71.2	39.0	55.1	6.0	80	17	28	13	302	0	0	6	0	1.68	-.25	1.21	11	.0	0		3	1	1
LAKESHORE		81.0	49.0	65.0		94	16	40	13	52	4	0	0	0	2.09		1.45	11	.0	0		3	1	1
LAKE SPAULDING		66.6	36.4	51.5	1.1	77	19+	27	13	411	0	0	6	0	2.20	-1.21	1.01	23	.0	51	1	4	2	1
LAKE SPAULDING DAM		67.9	39.7	53.8		78	17+	31	13	339	0	0	1	0	1.95		.90	23	.0			3	2	0
LAS PLUMAS		82.3	57.0	69.7	2.3	92	21+	45	12	21	3	0	0	0	1.24	-.43	.62	22	.0	0		3	1	0
MANZANITA LAKE	// AM	63.8	37.5	50.7		75	18	28	13	437	0	0	4	0	2.10		.80	12	.5	1	12	5	2	0
MARYSVILLE	AM	83.0	54.5	68.8	1.9	96	17	48	3	22	3	0	0	0	.88	.07	.59	23	.0	0		3	1	0
MC CLOUD	AM	74.9	38.9	56.9	3.7	88	17	28	13	246	0	0	4	0	1.29	-1.01	.63	11	.0	0		3	1	0
MINERAL	AM	67.3	34.9	51.1	1.9	80	17	28	13	427	0	0	10	0	1.80	-.51	.78	12	.0	0		3	2	0
MONTICELLO DAM	AM	80.3	51.5	65.9		94	17	45	14+	41	3	0	0	0	.52		.39	23	.0	0		1	0	0
MOUNT SHASTA WB CITY	//R	71.9	42.0	57.0	3.5	84	16	30	13	244	0	0	1	0	1.39	-.28	.85	11	.0	0		4	1	0
NEVADA CITY	AM	74.1	43.7	58.9	3.2	84	18+	32	13	186	0	0	1	0	1.81	-.40	.89	23	.0	0		3	2	0
ORLAND	AM	83.5	52.5	68.0	-0.4	96	17	44	1	30	3	0	0	0	1.60	.89	.67	12	.0	0		3	2	0
OROVILLE 1 WSW	AM	84.2	53.7	69.0		95	18+	44	13	24	4	0	0	0	1.10		.60	23	.0	0		3	1	0
OROVILLE 7 SE	AM	81.5	49.0	65.3	-0.5	93	18	40	13	48	2	0	0	0	1.30	.04	.65	23	.0	0		3	2	0
PARADISE	AM	79.0	51.3	65.2		91	17	42	13	59	2	0	0	0	1.67		.75	23	.0	0		3	2	0
PLACERVILLE	AM	77.6	46.2	61.9	3.3	89	17	35	13	108	0	0	0	0	1.32	-.52	.96	23	.0	0		3	1	0
PLACERVILLE IFG	AM	74.0	51.7	62.9		86	18	39	12	98	0	0	0	0	1.29		.83	23	.0	0			1	0
PORTOLA		73.7	34.3	54.0	4.4	84	17	25	13	334	0	0	11	0	.39	-.48	.26	11	.0	0		1	0	0
QUINCY RS	AM	77.6	37.8	57.7	3.2	88	17+	29	13	218	0	0	6	0	.67	-1.23	.33	11	.0	0		4	0	0
RED BLUFF WB AP	R	82.8	55.0	68.9	0.9	97	16	47	13	24	5	0	0	0	1.49	.43	.93	11	.0	0		3	1	0

See Reference Notes Following Station Index

Station		Temperature													Precipitation									
											No. of Days								Snow, Sleet			No. of Days		
											Max		Min.											
		Average Maximum	Average Minimum	Average	Departure From Long Term Means	Highest	Date	Lowest	Date	Degree Days	90° or Above	32° or Below	32° or Below	0° or Below	Total	Departure From Long Term Means	Greatest Day	Date	Total	Max. Depth on Ground	Date	10 or More	.50 or More	1.00 or More
REDDING FIRE STA 2		83.7	56.7	70.2	3.4	95	16	48	13	16	5	0	0	0	1.76	-.07	.73	11	.0	0		3	2	0
ROCKLIN	AM	83.0	49.8	66.4	0.7	97	17	40	1	43	3	0	0	0	.69	-.22	.65	23	.0	0		1	1	0
SACRAMENTO WB AP	R	80.9	52.9	66.9	2.9	95	16	45	13	31	3	0	0	0	.76	.22	.70	22	.0	0		1	1	0
SACRAMENTO WB CITY	R	81.0	53.6	67.3	2.3	96	16	47	3	27	3	0	0	0	.72	.15	.65	22	.0	0		1	1	0
SHASTA DAM	AM	81.1	57.2	69.2		95	17	48	12	29	4	0	0	0	2.30		.90	12	.0	0		4	3	0
SIERRA CITY	AM	74.4	43.1	58.8		86	18	35	13	192	0	0	0	0	.76		.45	12	.0	0		2	0	0
SIERRAVILLE RS	AM	72.5M	38.3M	55.4M	4.8	82	18	27	14+	289	0	0	6	0	.32	-.60	.18	11	.0	0		1	0	0
STONY GORGE RESERVOIR		82.6	50.6	66.6	1.8	95	16	42	13	29	3	0	0	0	1.02	.37	.48	11	.0	0		2	0	0
STRAWBERRY VALLEY		72.4	45.3	58.9		83	19+	34	13	191	0	0	0	0	2.09		.80	11	.0	0		4	1	0
TURNTABLE CREEK	AM	77.7M	56.0M	66.9M		91	10	47	12	34	1	0	0	0	2.11		1.08	12	.0	0		5	2	1
TWIN LAKES		57.7	29.6	43.7	2.3	69	16	20	13	653	0	0	23	0	1.54	-.33	.71	23	5.0	112	1	3	2	0
UPPER LAKE RS		M	M	M		91	16	30	1		2	0	1	0	1.16	-.01	.68	22	.0	0		4	1	0
VACAVILLE		82.7	51.8	67.3	3.3	95	16+	44	3	24	3	0	0	0	.51	-.38	.48	22	.0	0		1	0	0
VOLTA PH		78.0	50.8	64.4		88	18+	40	13	69	0	0	0	0	2.94	.86	1.49	11	.0	0		4	2	1
WALNUT GROVE		81.7	51.4	66.6		93	16	39	12	16	3	0	0	0	.72		.72	22	.0	0		1	1	0
WILLIAMS	AM	86.0	52.7	69.4		98	17	42	13	18	[illegible]	0	0	0	.79		.52	23	.0	0			1	0
WILLOWS	AM	82.1	53.5	67.8	0.9	93	17	45	1	25	3	0	0	0	1.40	.77	.68	12	.0	0		3	1	0
WINTERS	AM	84.9	54.6	69.8		97	17	46	13	20	10	0	0	0	.81		.61	23	.0	0		2	1	0
WOODLAND 1 WNW	AM	83.7	51.7	67.7	1.2	98	17	45	14+	29	3	0	0	0	.70	.01	.60	23	.0	0		1	1	0
DIVISION				62.2											1.37									
NORTHEAST INTERIOR BASINS																								
BOCA	AM	69.9	33.0	51.5	4.2	79	20+	22	1	414	0	0	13	0	.40	-.54	.27	11	.0	0		2	0	0
BRIDGEPORT		70.8	30.7	50.8		79	19	21	1	433	0	0	21	0	.19		.10	11	.0	0		1	0	0
CEDARVILLE	AM	74.6M	46.6M	60.6M	6.1	86	22+	34	13+	149	0	0	0	0	.46	-.54	.23	11	.0	0		2	0	0
DONNER MEMORIAL ST PK	AM	66.6	31.6	49.1		77	18	21	1	481	0	0	16	0	.42		.20	23	.0	37	1	3	0	0
DOYLE 5 SSE	AM	76.4	41.2	58.8		86	22+	30	13	193	0	0	2	0	.28		.22	12	.0	0		1	0	0
FORT BIDWELL		76.0	41.1	58.6	4.2	85	18+	29	13	194	0	0	2	0	.38	-.78	.36	11	.0	0		1	0	0
LAKE CITY	AM	73.5	40.8	57.2	2.9	85	19	29	12	239	0	0	1	0	.73	-.89	.30	11	.0	0		3	0	0
MONO LAKE		71.7	41.5	56.6		79	19+	36	7+	255	0	0	0	0	.38		.17	13	.0	0		2	0	0
SQUAW VALLEY LODGE		64.1	31.4	47.8		76	17	22	1	529	0	0	16	0	.61		.39	23	.0	45	1	3	0	0
SUSANVILLE AP		76.6	38.5	57.6	1.5	87	17	26	13	224	0	0	4	0	.44	-.60	.35	11	.0	0		1	0	0
TAHOE	AM	61.4	34.0	47.7	2.0	73	19	27	13+	530	0	0	11	0	.51	-.59	.32	23	T	33	1	2	0	0
TRUCKEE RS	AM	66.6M	31.9M	49.3M	1.4	77	18	24	13	479	0	0	15	0	.46	-.66	.17	11	.0			3	0	0
WOODFORDS		72.6	43.2	57.9	5.2	81	21	35	13+	213	0	0	0	0	.31	-.55	.31	11	.0	0		1	0	0
DIVISION				54.1											.43									
CENTRAL COAST DRAINAGE																								
BEN LOMOND		73.3	44.5	58.9	0.5	90	15	36	16+	182	1	0	0	0	.41	-1.05	.34	22	.0	0		1	0	0
BERKELEY	R	68.0	53.2	60.6	3.0	90	15	47	12	137	1	0	0	0	.29	-.62	.19	22	.0	0		2	0	0
BURLINGAME		70.7	51.4	61.1		85	16	43	13	128	0	0	0	0	.22		.11	11	.0	0		1	0	0
CROCKETT		74.5M	52.9	63.7M		90	16+	46	13	60	2	0	0	0	.73	.27	.57	22	.0	0		2	1	0
GILROY	AM	78.4M	49.7M	64.1M		95	16	39	13	68	1	0	0	0	.37		.22	23	.0	0		2	0	0
HALF MOON BAY 2 NNW	AM	64.5	50.6	57.6	2.6	70	29	37	23	220	0	0	0	0	.68	.00	.40	23	.0	0		3	0	0
HOLLISTER		73.3	48.3	60.8	0.2	93	15	39	13	130	1	0	0	0	.52	.08	.52	22	.0	0		1	1	0
KING CITY		79.6M	48.0M	63.8M	1.7	93	15	35	13	58	2	0	0	0	1.11	.87	.79	23	.0	0		2	1	0
LIVERMORE	AM	77.2	50.1	63.7	2.3	95	16	41	13	78	2	0	0	0	.66	.15	.56	23	.0	0		2	1	0
LOS GATOS		78.9	51.2	65.1	5.0	94	15	44	13	46	1	0	0	0	.49	-.33	.40	22	.0	0		1	0	0
MARTINEZ FIRE STA	AM	76.0	51.4	63.7		91	16	43	13+	73	1	0	0	0	.53		.45	23	.0	0		1	0	0
MONTEREY		68.6	49.7	59.2		84	15	45	14+	175	0	0	0	0	.56		.53	22	.0	0		1	1	0
MOUNT DIABLO NORTH GATE	AM	75.0	48.2	61.6		87	17	40	13+	120	0	0	0	0	.86		.52	23	.0	0		3	1	0
MOUNT HAMILTON		65.2M	45.7M	55.5M	2.7	78	4	28	12	292	0	0	1	0	.28	-.95	.28	22	.0	0		1	0	0
NACIMIENTO DAM		81.8	47.4	64.6		93	16	39	13	43	3	0	0	0	.27		.27	22	.0	0		1	0	0
NEWARK	AM	M	M	M		89	16	41	13		0	0	0	0	.63		.43	23	.0	0		2	0	0
OAKLAND		74.7M	50.4M	62.6M	4.1	94	15	44	13	88	1	0	0	0	.62	-.22	.45	22	.0	0		2	0	0
OAKLAND WB AP	R	69.7	54.0	61.9	3.5	91	15	48	14+	101	1	0	0	0	.36	-.25	.25	22	.0	0		2	0	0
ORINDA BOWMAN		72.6	47.2	59.9		90	15	40	14+	152	1	0	0	0	.79		.50	22	.0	0		3	1	0
PALO ALTO CITY HALL		73.2	52.1	62.7		92	16	41	13	96	1	0	0	0	.46		.27	23	.0	0		2	0	0
PASO ROBLES		81.6	44.7	63.2	1.8	95	16	35	13	85	5	0	0	0	.37	-.06	.31	22	.0	0		1	0	0
PASO ROBLES CAA AP		81.6	47.8	64.7		95	16	38	13	53	3	0	0	0	.63		.37	22	.0	0		2	0	0
PINNACLES NM		81.3	44.8	63.1	1.5	93	17	33	13	76	4	0	0	0	1.04	.78	1.04	22	.0	0		1	1	1
PISMO BEACH		68.1	48.6	58.4		80	29	41	13	198	0	0	0	0	.25		.25	22	.0	0		1	0	0
PT PIEDRAS BLANCAS		59.9M	49.6	54.8M	2.0	68	27	45	14	306	0	0	0	0	.71	.36	.69	22	.0	0		1	1	0
PORT CHICAGO NAVAL DEPOT	AM	75.8	48.4	62.1		93	15	39	14	103	1	0	0	0	.61		.45	23	.0	0		2	0	0
PRIEST VALLEY		78.0	40.9	59.5		90	17+	30	13	175	2	0	2	0	.28	-.31	.28	22	.0	0		1	0	0
REDWOOD CITY		75.6	50.0	62.8	1.7	90	16+	41	1	84	2	0	0	0	.30	-.15	.11	22	.0	0		2	0	0
RICHMOND	AM	69.2	54.4	61.8		90	16	47	12	109	1	0	0	0	.81		.72	23	.0	0		1	1	0
RICHMOND FIELD STA	AM	66.8	53.8	60.3		90	16	47	12	150	1	0	0	0	.70		.54	23	.0	0		1	1	0
SAINT MARYS COLLEGE		73.3	48.6	61.0		89	16+	37	14	125	0	0	0	0	.66		.55	22	.0	0		1	1	0
SALINAS 2 E		71.1	50.1	60.6		91	15	39	13	134	1	0	0	0	.49		.49	22	.0	0		1	0	0
SAN FRANCISCO WB AP	R	70.8	53.9	62.4	5.8	91	15	46	14	90	1	0	0	0	.33	-.07	.20	22	.0	0		2	0	0
SAN FRANCISCO FOB	R	65.2	53.8	59.5	2.4	87	15	49	13+	171	0	0	0	0	.88	.29	.74	22	.0	0		2	1	0
SAN GREGORIO 3 SE		66.4	47.5	57.0		81	15	38	14	242	0	0	0	0	.43		.18	22	.0	0		3	0	0
SAN JOSE	R	75.4	53.5	64.5	3.1	92	15	45	13	50	1	0	0	0	.53	.10	.46	22	.0	0		1	0	0
SAN LUIS OBISPO POLY	AM	72.1	49.6	60.9	2.4	87	23	45	13+	129	0	0	0	0	.23	-.29	.12	22	.0	0		2	0	0
SAN MATEO		72.8	50.9	61.9	0.5	91	15	44	14	104	1	0	0	0	.09	-.49	.08	22	.0	0		0	0	0
SANTA CLARA UNIVERSITY		76.5	52.5	64.5	4.9	93	15	44	13+	55	2	0	0	0	.53	.00	.48	22	.0	0		1	0	0
SANTA CRUZ		72.8	49.1	61.0	2.5	88	15	41	3	123	0	0	0	0	.43	-.54	.42	22	.0	0		1	0	0
WALNUT CREEK	AM	76.1	50.6	63.4	1.8	90	16	42	14	74	1	0	0	0	.81	.23	.63	23	.0	0		2	1	0
WATSONVILLE WATERWORKS	AM	68.4	49.9	59.2	0.9	91	16	42	13	180	1	0	0	0	.57	-.04	.46	23	.0	0		2	0	0
DIVISION				61.4											.54									
SAN JOAQUIN DRAINAGE																								
ANTIOCH 1 E		77.9	50.0	64.0	-1.8	91	15	40	12	69	1	0	0	0	.62	.20	.59	22	.0	0		1	1	0
ANTIOCH PUMP PLT 3	AM	80.1	49.1	64.6		93	16	41	14+	60	2	0	0	0	.60		.52	23	.0	0		1	1	0
ASH MTN	AM	80.6	54.9	67.8	2.0	90	18+	45	13	40	2	0	0	0	1.48	.31	1.33	12	.0	0		2	1	1
AUBERRY		81.7	51.5	66.6	4.0	90	18+	40	13	40	3	0	0	0	1.48	.65	.89	11	.0	0		3	1	0
AVENAL 9 SSE	AM	84.8	54.2	69.5		97	18	44	3	23	7	0	0	0	1.24		.59	12	.0	0		2	2	0
BAKERSFIELD WB AP	R	85.5	58.5	72.0	1.8	96	16	49	13	12	8	0	0	0	.88	.53	.81	11	.0	0		1	1	0
BIG CREEK PH 1		68.1	48.3	58.2	2.5	77	18	37	13	206	0	0	0	0	2.20	.75	1.06	11	.0	0		3	2	1
BUTTONWILLOW	AM	85.5	57.2	71.4	1.9	96	17	48	13	15	7	0	0	0	.62	.39	.35	12	.0	0		2	0	0

See Reference Notes Following Station Index

CLIMATOLOGICAL DATA

Station		Temperature: Average Maximum	Average Minimum	Average	Departure From Long Term Means	Highest	Date	Lowest	Date	Degree Days	No. of Days Max 90° or Above	Max 32° or Below	Min 32° or Below	Min 0° or Below	Precipitation: Total	Departure From Long Term Means	Greatest Day	Date	Snow, Sleet: Total	Max Depth on Ground	Date	No. of Days 10 or More	50 or More	1.00 or More
CALAVERAS BIG TREES	AM	68.8	40.9	54.9	0.7	80	18+	30	13	313	0	0	2	0	2.52	.28	.87	12	.0	0		4	3	0
CAMP PARDEE	AM	81.5	52.3	66.9	1.5	95	17	45	13	37	3	0	0	0	1.05	.26	.84	23	.0	0		2	1	0
CATHAY BULL RUN RCH	AM	82.3	49.6	66.0		93	18	40	13	46	3	0	0	0	.83		.39	12	.0	0		4	0	0
CHERRY VALLEY DAM	AM	71.3	44.3	57.8		83	18	35	13	219	0	0	0	0	1.72		.81	12	.0	0		4	1	0
COALINGA		85.4	54.0	69.7	2.2	95	17+	43	13	19	7	0	0	0	.72	.48	.58	11	.0	0		2	1	0
CORCORAN IRRIG DIST	AM	86.5	56.4	71.5		97	17	45	13	15	12	0	0	0	.30		.20	12	.0	0		1	0	0
DENAIR		84.5	51.5	68.0	2.9	95	16	44	13	20	5	0	0	0	.61	.13	.40	22	.0	0		2	0	0
DUDLEYS		75.1	41.5	58.3	2.9	88	19	32	13	200	0	0	1	0	1.20	.03	.42	12	.0	0		4	0	0
ELECTRA PH		84.0	50.1	67.1	2.6	94	17+	42	13	24	5	0	0	0	1.12	-.03	.55	23	.0	0		3	1	0
FIVE POINTS 5 SSW		89.6	53.1	71.4		98	18	44	13+	11	19	0	0	0	.49		.40	12	.0	0		1	0	0
FRESNO WB AP	R	84.4	55.4	69.9	1.0	94	17+	46	13	18	5	0	0	0	.79	.51	.64	11	.0	0		2	1	0
FRIANT GOVT CAMP	AM	87.3	50.3	68.8	0.8	99	17	41	13	23	15	0	0	0	.67	.29	.45	12	.0	0		2	0	0
GIANT FOREST	AM	61.5	35.5	48.5	-0.1	73	18	31	14+	502	0	0	5	0	2.84	1.24	1.73	12	T	35	3+	4	2	1
GLENNVILLE		77.0	40.7	58.9		84	17+	32	13	185	0	0	1	0	1.46		.90	12	.0	0		2	1	0
GRANT GROVE	AM	60.4	35.8	48.1	1.5	70	18	30	13	514	0	0	4	0	1.94	.24	.98	12	5.0	63	1	4	1	0
HANFORD		86.4M	54.5	70.5M	3.1	94	18+	45	13	12	7	0	0	0	.24	-.08	.12	22+	.0	0		2	0	0
HETCH HETCHY	AM	75.4M	44.5	60.0M	3.5	85	18+	36	13	163	0	0	0	0	1.34	-.55	.92	12	.0	0		2	1	
HUNTINGTON LAKE		59.7	34.3	47.0	2.1	69	20	26	13	552	0	0	8	0	1.36	-.09	.68	11	4.0	51	1	3	1	0
IDRIA		78.8	51.5	65.2	0.5	88	17	40	13+	57	0	0	0	0	.32	-.16	.32	22	.0	0		1	0	0
KERN RIVER PH 1		87.7	61.8	74.8	4.3	99	17+	50	13	10	12	0	0	0	.47	-.13	.31	12	.0	0		2	0	0
KERN RIVER PH 3		85.7	52.9	69.3		95	19+	41	1	32	9	0	0	0	.37		.21	22	.0	0		2	0	0
KETTLEMAN CITY 1 SSW	AM	88.2	57.5	72.[illegible]		99	17	44	7	13	15	0	0	0	1.52		.78	11	.0	0		3	2	0
KETTLEMAN STA		88.4	58.9	73.7	5.2	99	17	50	4	4	15	0	0	0	1.53	1.39	1.45	11	.0	0		1	1	1
LE GRAND		84.4	52.0	68.2	2.9	94	16	42	13	20	4	0	0	0	.27	-.19	.25	22	.0	0		1	0	0
LEMON COVE		88.4	55.7	72.1	3.7	99	16	46	13	13	17	0	0	0	1.09	.41	.70	11	.0	0		2	1	0
LINDSAY		87.5	53.2	70.4	3.0	96	17+	45	13	10	14	0	0	0	1.15	.70	.90	11	.0	0		2	1	0
LODI		80.6	49.9	65.3	2.1	95	16	40	13+	45	2	0	0	0	.91	.14	.89	22	.0	0		1	1	0
LOS BANOS		85.8	52.6	69.2	1.7	97	16	44	13	17	11	0	0	0	.27	-.10	.24	23	.0	0		1	0	0
MADERA	AM	88.3	53.8	71.1	5.7	98	18+	44	13	13	18	0	0	0	.63	.27	.34	12	.0	0		3	0	0
MANDEVILLE ISLAND		75.4	52.2	63.8		88	16+	44	12+	60	0	0	0	0	.65		.65	22	.0	0		1	1	0
MARICOPA		86.2	59.9	73.1	2.0	96	16	49	13	12	10	0	0	0	.37	.03	.37	11	.0	0		1	0	0
MERCED FIRE STA 2		86.0	52.7	69.4	3.0	95	16	44	13	15	5	0	0	0	.70	.21	.36	12	.0	0		2	0	0
MIDDLEWATER		87.8	56.4	72.1	3.1	96	17+	45	13	7	9	0	0	0	.42	.17	.26	11	.0	0		2	0	0
MODESTO		84.1	52.4	68.3	3.1	97	16	44	13	20	4	0	0	0	1.17	.69	.82	22	.0	0		2	1	0
NEWMAN		89.8M	53.3M	71.6M	5.0	97	17+	45	12	2	16	0	0	0	.87	.46	.67	22	.0	0		2	1	0
NORTH FORK RS	AM	78.6	47.5	63.1	4.0	87	17	39	28+	78	0	0	0	0	1.51	.17	.86	11	.0	0		2	2	0
OAKDALE WOODWARD DAM	AM	83.0	50.8	66.9	2.7	95	17+	44	6+	29	3	0	0	0	.56	-.03	.56	23	.0	0		1	1	0
ORANGE COVE	AM	86.2	53.5	69.9	2.6	98	19	43	13	20	9	0	0	0	.33	.05	.28	12	.0	0		1	0	0
PANOCHE JUNCTION		88.9M	53.4M	71.2M	2.4	99	17	44	3	8	17	0	0	0					.0	0				
PORTERVILLE	AM	86.7	54.9	70.[illegible]	2.2	97	17	45	13	15	11	0	0	0	.23	-.29	.10	11	.0	0		1	0	
POSEY 3 E		69.5	40.9	55.2		77	20+	31	13	296	0	0	1	0	.89		.60	12	.0	0		3	1	0
SALT SPRINGS PH		74.6	49.4	62.0		84	18+	38	13	109	0	0	0	0	1.99	.32	.77	11	.0	0		3	3	
SONORA	AM	81.1	48.6	64.9	1.9	98	17	40	6	58	3	0	0	0	1.15	.27	.50	23	.0	0		3	1	0
SO ENTRANCE YOSEMITE NP		71.4	39.8	55.6		82	19	32	15	282	0	0	1	0	1.03				.0					
STOCKTON CAA AP		81.3	52.7	67.0		94	16+	45	13	25	3	0	0	0	.76		.73	22	.0	0		1	1	0
STOCKTON FIRE STA 4	AM	80.5	49.6	65.1	1.0	93	17	40	3	53	2	0	0	0	.74	.15	.67	23	.0	0		1	1	0
STOCKTON MOWRY BRIDGE		83.8	51.8	67.[illegible]		95	16+	44	14+	17	3	0	0	0	.64		.61	22	.0	0		1	1	0
TEHACHAPI		76.1	43.5	59.8	1.6	90	17	37	25+	163	1	0	0	0	.14	-.30	.11	11	.0	0		1	0	0
TEJON RANCHO		84.7	55.7	70.2	2.9	94	16	45	13	23	6	0	0	0	.50	-.11	.25	11	.0	0		3	0	0
THREE RIV EDISON PH 2		84.5	52.2	68.4	2.7	93	18+	48	2+	13	4	0	0	0	1.30	.43	.67	11	.0	0		3	1	0
TIGER CREEK PH		77.9	47.7	62.8	3.3	88	18+	38	13	80	0	0	0	0	1.48	-.33	.60	23	.0	0		4	1	0
TRACY CARBONA	AM	82.3	50.8	66.6		95	17+	42	8+	36	3	0	0	0	.77	.20	.76	23	.0	0		1	1	0
TRACY PUMPING PLANT		80.7	52.6	66.7		95	17+	44	2	26	3	0	0	0	.67		.67	22	.0	0		1	1	0
VISALIA	AM	86.9	56.0	71.5	4.2	97	17	48	13	14	11	0	0	0	.32	-.08	.16	11	.0	0		2	0	0
WASCO	AM	86.4	57.4	71.9	3.5	95	18+	47	13	10	11	0	0	0	.71	.40	.40	11	.0	0		2	0	0
YOSEMITE NP		74.8	45.0	59.[illegible]	3.4	81	17+	37	13	154	0	0	0	0	.99	-.47	.68	11	.0	0		2	1	0
DIVISION				66.0											.95									
SOUTH COAST DRAINAGE																								
ALPINE 1 W		83.0	48.5	65.8		94	29+	41	13	42	8	0	0	0	.36		.34	11	.0	0		1	0	0
AVALON PLEASURE PIER	AM	68.2	51.7	60.0	-0.8	76	27	46	12+	145	0	0	0	0	.16	-.08	.16	12	.0	0		1	0	0
BARRETT DAM	AM	81.4	48.9	65.2	2.2	94	30	42	14+	68	7	0	0	0	.29	-.40	.23	12	.0	0		1	0	0
BEAUMONT PUMPING PLANT	AM	78.7	M	M		90	27				1	0	0	0	.38	-.55	.23	12	.0	0		2	0	0
BIG BEAR LAKE DAM		63.6	38.2	50.9	1.8	74	23	26	13	431	0	0	4	0	1.00	.29	.60	12	T	0		3	1	0
BONITA		77.1	55.1	66.1	3.6	90	22	47	13	18	1	0	0	0	.60	.21	.59	11	.0	0		1	1	0
BURBANK WB AP	R	78.0	56.0	67.0	[illegible].0	88	4	49	13	29	0	0	0	0	T	-.27	T	22+	.0	0		0	0	0
CABRILLO NM	R	67.9	56.8	62.4		75	30	51	12	77	0	0	0	0	.56		.55	11	.0	0		1	1	0
CACHUMA DAM	AM	77.7	48.6	63.2		90	16	39	13	83	1	0	0	0	.42		.17	22	.0	0		2	0	0
CAMPO		81.8	42.8	62.3		93	29+	35	31	99	5	0	0	0	.60	-.03	.50	11	.0	0		1	1	0
CANOGA PARK PIERCE COL		83.6	50.3	67.0		94	28	42	13+	32	8	0	0	0	.01		.01	11	.0	0		0	0	0
CHULA VISTA	AM	68.6M	56.5M	62.6M	1.9	78	23	51	14+	73	0	0	0	0	.57	.26	.50	12	.0	0		1	1	0
CLAREMONT POMONA COLLEGE		79.9	51.5	65.7	3.7	89	28+	44	13	45	0	0	0	0	.34	-.30	.25	12	.0	0		1	0	0
CORONA		82.0	51.9	67.0	2.8	90	28+	44	13	27	3	0	0	0	.03	-.27	.03	11	.0	0		0	0	0
CULVER CITY		71.4	54.5	63.0	1.0	77	29+	49	13	64	0	0	0	0	.00	-.08	.00		.0	0		0	0	0
CUYAMA	AM	79.5	44.2	61.9		92	22	37	3	114	3	0	0	0	.92		.53	11	.0	0		3	1	0
CUYAMACA	AM	72.7	47.0	59.[illegible]	6.0	82	22	34	14+	188	0	0	0	0	.85	-.74	.73	12	.0	0		2	1	0
EL CAJON 2 E		81.0	51.5	66.3	3.3	92	28+	43	13	32	4	0	0	0	.22	-.23	.22	11	.0	0		1	0	0
EL CAPITAN DAM	AM	82.5	51.8	67.2	1.5	95	29	45	15+	29	8	0	0	0	.24	-.09	.23	12	.0	0		1	0	
ELSINORE		85.5	51.4	68.5	3.4	96	23	45	14+	27	10	0	0	0	.12	-.18	.09	11	.0	0			0	
ESCONDIDO		79.5	52.5	66.0	2.7	89	22	43	13	32	0	0	0	0	.25	-.29	.25	11	.0	0		1	0	0
ESCONDIDO CHURCH RCH		81.3M	50.9M	66.1M	3.6	91	22+	42	13	35		0	0	0	.30	-.23	.30	11	.0	0		1	0	0
FONTANA KAISER		83.0	54.6	68.[illegible]	5.2	94	21	48	13	23	6	0	0	0	.02	-.60	.02	11	.0	0		0	0	0
HENSHAW DAM	AM	77.7	44.2	61.0		91	20	36	13	132	1	0	0	0	.29		.22	12	.0	0		1	0	0
IDYLLWILD RS		76.5M	42.0M	59.3M	7.7	85	28	28	13	176	0	0		0	.26	-.76	.14	11	.0	0		1	0	0
JULIAN WYNOLA		75.0	41.8	58.4		87	20	32	13	204	0	0	1	0	.35		.35	11	.0	0		1		0
LAGUNA BEACH		71.2M	49.4M	60.3M	-2.2	76	26+	41	19	140	0	0	0	0	.19	-.07	.15	11	.0	0		1	0	0
LA MESA		76.6	55.5	66.1	2.7	88	22	49	13	23	0	0	0	0	.28	.12	.28	11	.0	0		1	0	0
LOMPOC SEWAGE PLANT		68.6	48.8	58.7		78	15	37	13	189	0	0	0	0	.22				.0	0			0	0
LONG BEACH		76.7	57.5	67.1	3.8	86	28	54	14	11	0	0	0	0	.11	-.12	.11	11	.0	0		1	0	0
LONG BEACH CAA AP.		75.5	56.3	65.9		84	28	49	13	22	0	0	0	0	.02		.02	11	.0	0		0	0	0
LOS ANGELES WB AP	R	73.6	59.1	66.4	4.3	79	28	54	13	4	0	0	0	0	.01	-.29	.01	11	.0	0		0	0	0
LOS ANGELES WB CITY	R	77.4	58.6	68.0	3.2	87	28	54	13	13	0	0	0	0	.04	-.22	.03	11	.0	0		0	0	0
MILL CREEK 2		79.5	52.9	66.2	3.3	90	29	43	13+	83	1	0	0	0	.58	-.45	.46	11	.0	0		1	0	0
MT WILSON FC 338B	//	68.9	49.8	59.4	4.2	78	19+	36	13+	174	0	0	0	0	.06	-.35	.05	11	.0	[illegible]		0	0	0
NEWPORT BEACH HARBOR		66.9	56.5	61.7	0.0	70	29	50	13	97	0	0	0	0	.02	-.30	.02	1	.0	0		0	0	0

See Reference Notes Following Station Index

Station		Temperature													Precipitation									
										No. of Days									Snow, Sleet			No. of Days		
										Max		Min											
Station	Average Maximum	Average Minimum	Average	Departure From Long Term Means	Highest	Date	Lowest	Date	Degree Days	90° or Above	32° or Below	32° or Below	0° or Below	Total	Departure From Long Term Means	Greatest Day	Date	Total	Max. Depth on Ground	Date	10 or More	50 or More	1.00 or More
NORTH HOLLYWOOD	79.3	54.4	66.9	4.4	89	4	46	13	30	0	0	0	0	T	-.07	T	11	.0	0		0	0	0
OCEANSIDE PENDLETON	67.5	55.8	61.7		77	22	48	13	100	0	0	0	0	.38		.37	11	.0	0		1	0	0
OJAI	81.3	48.8	65.1	3.7	91	4	42	13+	58	3	0	0	0	.05	-.41	.05	22	.0	0		0	0	0
OPIDS CAMP FC 57 BE	76.4	49.0	62.7	3.4	89	17	36	13	110	0	0	0	0	.02	-.56	.02	11	.0	0		0	0	0
OXNARD	71.3	52.9	62.1	3.0	78	28	48	14+	83	0	0	0	0	.01	-.19	.01	22	.0	0		0	0	0
PALOMAR MTN OBSY R	72.0	49.0	60.5		82	20+	35	15+	162	0	0	0	0	.44		.44	11	.0	0		1	0	0
PASADENA	79.1	54.3	66.7	4.1	89	4	47	13	32	0	0	0	0	T	-.51	T	22+	.0	0		0	0	0
POINT ARGUELLO LIGHT STA	M	M	M											.10		.10	22	.0	0		1	0	0
POMONA	81.2	50.5	65.9	3.1	92	28	42	13	40	3	0	0	0	.08	-.42	.05	12	.0	0		0	0	0
RAMONA SPAULDING	82.9	45.9	64.4		94	28	34	13	55	9	0	0	0	.14		.12	11	.0	0		1	0	0
REDLANDS	84.7	53.6	69.2	5.3	95	28	45	13	25	15	0	0	0	.23	-.39	.15	11	.0	0		1	0	0
RIVERSIDE FIRE STA 3	82.4	52.7	67.6	3.1	92	28+	46	13	20	5	0	0	0	.24	-.14	.23	11	.0	0		1	0	0
RIVERSIDE CITRUS E S R AM	83.3	52.5	67.9		95	29	44	13	31	13	0	0	0	.18		.16	12	.0	0		1	0	0
SAN ANTONIO CN MOUTH	76.9	52.4	64.7	1.8	89	22	45	13+	87	0	0	0	0	.21	-.54	.14	12	.0	0		1	0	0
SAN BERNARDINO CO HOSP	85.0	54.2	69.6	5.3	97	28	46	13	21	16	0	0	0	.54	-.03	.49	11	.0	0		1	0	0
SANDBERG WB //R	69.9	49.9	59.9	3.2	81	17	38	13+	165	0	0	0	0	.28	.03	.28	11	.0	0		1	0	0
SAN DIEGO WB AP R	72.4	59.4	65.9	2.7	80	22	54	13	11	0	0	0	0	.40	.14	.34	11	.0	0		1	0	0
SAN FERNANDO	81.8	51.6	66.7	2.8	92	28	44	13	38	5	0	0	0	.01	-.43	.01	11	.0	0		0	0	0
SAN GABRIEL FIRE DEPT	80.9	53.8	67.4	3.0	90	28+	46	13	21	2	0	0	0	T	-.08	T	11+	.0	0		0	0	0
SAN JACINTO	86.0	48.7	67.4	2.9	96	28	38	13	30	19	0	0	0	.08	-.34	.08	11	.0	0		0	0	0
SAN MARCOS RANCH AM	77.1	48.4	62.8		88	16	36	13	91	0	0	0	0	.80		.28	23	.0	0		4	0	0
SAN PEDRO	69.5	57.6	63.6	2.0	74	30+	54	13	45	0	0	0	0	.51	.25	.51	11	.0	0		1	1	0
SANTA ANA FIRE STA	77.2	55.5	66.4	3.1	85	28	49	13	15	0	0	0	0	T	-.38	T	11	.0	0		0	0	0
SANTA ANA RIVER PH 1	78.5	51.4	65.0	3.0	89	29	40	7	94	0	0	0	0	.61	-.45	.37	12	.0	0		2	0	0
SANTA BARBARA	73.2	53.6	63.4	3.4	82	27	47	13	58	0	0	0	0	.33	-.09	.33	22	.0	0		1	0	0
SANTA BARBARA CAA AP	70.1	52.4	61.3	1.1	83	28	45	13	115	0	0	0	0	.47	.23	.41	22	.0	0		1	0	0
SANTA MARIA AM	70.2	49.1	59.7	0.8	86	16	40	13	167	0	0	0	0	.20	-.20	.20	22	.0	0		1	0	0
SANTA MARIA WB AP R	68.8	48.3	58.6	0.9	82	15	37	13	194	0	0	0	0	.21	-.11	.21	22	.0	0		1	0	0
SANTA MONICA PIER	68.9M	56.2	62.6M	0.5	74	29+	49	27	78	0	0	0	0	.15	.08	.15	11	.0	0		1	0	0
SANTA PAULA AM	M	M	M		86	29	42	15+		0	0	0	0	.00	-.40	.00		.0	0		0	0	0
SIERRA MADRE 1 N	78.1M	50.9M	64.5M	1.8	90	28+	46	13	71	2	0	0	0	.00	-.85	.00		.0	0		0	0	0
SUNLAND	82.9	51.6	67.3		94	28	45	13	44	10	0	0	0	T		T	11	.0	0		0	0	0
TORRANCE	73.6M	55.2M	64.4M	3.0	78	29+			29	0	0	0	0	.03	-.06	.03	11	.0	0		0	0	0
TUSTIN IRVINE RANCH	78.8	52.3	65.6	2.4	86	4	41	14	27	0	0	0	0	.15	-.27	.12	12	.0	0		1	0	0
U C L A	72.0	55.6	63.8	1.7	83	27	51	13	62	0	0	0	0	T	-.12	T	11	.0	0		0	0	0
UPLAND	78.4	53.3	65.9	5.7	89	24	46	13+	68	0	0	0	0	.16	-.54	.16	12	.0	0		1	0	0
VISTA	74.9	52.4	63.7		84	22	45	13+	52	0	0	0	0	.19		.19	11	.0	0		1	0	0
WARNER SPRINGS	80.9	42.7	61.8	3.2	91	20	35	14+	106	1	0	0	0	.38	-.10	.13	11	.0	0		3	0	0
YORBA LINDA	83.3	52.4	67.9	4.6	93	4	45	13	12	4	0	0	0	T	-.37	T	11	.0	0		0	0	0
DIVISION			64.2											.24									
SOUTHEAST DESERT BASINS																							
BACKUS RANCH	87.6	53.4	70.5	3.4	96	19+	39	12	23	18	0	0	0	T	-.10	T	12+	.0	0		0	0	0
BAKER 9 NNW AM	96.2	65.9	81.1		105	22+	54	13	0	25	0	0	0	.39		.39	11	.0	0		1	0	0
BARSTOW	91.5	56.4	74.0	5.3	102	26+	44	13	13	22	0	0	0	.07	-.02	.07	10	.0	0		0	0	0
BEAUMONT 1 E	81.0	48.4	64.7	3.4	91	28	38	13	75	5	0	0	0	.27	-.33	.14	10	.0	0		1	0	0
BISHOP WB AP R	84.2	45.1	64.7	2.1	91	19+	37	12	51	4	0	0	0	.08	-.12	.08	12	.0	0		0	0	0
BISHOP UNION CARBIDE AM	62.0	37.9	50.0		71	20	23	13	460	0	0	5	0	.88		.63	23				2	1	0
BLYTHE	100.5	65.6	83.1	6.9	112	28	57	13+	0	27	0	0	0	.11	.08	.09	11	.0	0		0	0	0
BLYTHE CAA AP	99.7	70.4	85.1		112	28	58	12	0	26	0	0	0	.02	.00	.02	11	.0	0		0	0	0
BORREGO SPRGS 3 NNE AM	95.0	60.9	78.0		105	29	52	14+	0	22	0	0	0	.09		.05	11	.0	0		0	0	0
BRAWLEY 2 SW AM	97.6	63.3	80.5	3.1	110	29	53	13+	0	22	0	0	0	.08	.04	.08	11	.0	0		0	0	0
CANTIL	90.0	52.5	71.3		99	18+	42	1	11	22	0	0	0	.00		.00		.0	0		0	0	0
COW CREEK	104.8	75.5	90.2	3.5	112	23+	60	11	0	29	0	0	0	.16	.06	.16	11	.0	0		1	0	0
DAGGETT CAA AP	92.0	60.0	76.0		102	19	47	13	4	23	0	0	0	.09	.09	.09	10	.0	0		0	0	0
DEEP SPRINGS SCHOOL	80.1M	42.9M	61.5M		86	19+	34	13	113	0	0	0	0	.52		.21	12	.0	0		2	0	0
EAGLE MTN AM	95.2	72.5	83.9	3.8	107	29	57	12	0	22	0	0	0	.05	.04	.05	11	.0	0		0	0	0
EL CENTRO 2 SSW	100.0	61.6	80.8	2.5	112	30	52	13	0	27	0	0	0	.12	.12	.10	11	.0	0		1	0	0
FAIRMONT AM	77.1	51.9	64.5	1.8	89	18	43	12	79	0	0	0	0	.22	-.10	.15	1	.0	0		1	0	0
GREENLAND RANCH	103.4M	75.5M	89.5M	5.2	111	31+	63	2	0	29	0	0	0	.00	-.07	.00		.0	0		0	0	0
HAIWEE AM	80.9	53.6	67.3	0.9	88	31+	46	12+	40	0	0	0	0	.06	-.10	.05	23	.0	0		0	0	0
HAYFIELD PUMP PLANT AM	94.6	64.1	79.4	3.8	108	29	51	12	2	20	0	0	0	.16	.13	.08	11+	.0	0		0	0	0
IMPERIAL	98.4	66.8	82.6	5.1	109	28	54	13	0	25	0	0	0	.13	.11	.13	10	.0	0		1	0	0
INDEPENDENCE AM	M	M	M		92	19	42	1			0	0	0	T	-.18	T	23+	.0	0		0	0	0
INDIO US DATE GARDEN AM	99.1	70.6	84.9	5.8	113	29	57	12	0	27	0	0	0	.04	.00	.04	11	.0	0		0	0	0
INYOKERN	89.8	51.8M	70.8M		97	29+	44	13+	7	18	0	0	0	T		T	10	.0	0		0	0	0
IRON MTN AM	98.4	71.4	84.9	4.5	109	29+	57	12	0	25	0	0	0	.14	.13	.14	11	.0	0		1	0	0
LAKE ARROWHEAD	69.1	44.4	56.8	1.9	78	17	32	14+	249	0	0	2	0	.88	.35	.62	11	.0	0		2	1	0
LANCASTER	85.8	50.1	68.0		97	22	42	13+	34	10	0	0	0	.17		.17	1	.0	0		1	0	0
LLANO SHAWNEE HILLS RCH	83.4	50.9	67.2	3.6	94	17	38	12	45	5	0	0	0	.02	-.14	.02	1	.0	0		0	0	0
LUCERNE VALLEY 2 W	89.0	50.5	69.8		98	19	40	14	23	17	0	0	0	.00		.00		.0	0		0	0	0
MECCA 3 SE AM	96.7	67.9	82.3	5.2	111	29	53	12	0	21	0	0	0	.35	.32	.35	11	.0	0		1	0	0
MITCHELL CAVERNS	82.3	62.3	72.3		92	28	47	12+	28	6	0	0	0	.58		.38	11	.0	0		2	0	0
MOUNTAIN PASS	80.1	53.0	66.6		88	28+	41	13	63	0	0	0	0	.83		.69	11	.0	0		2	1	0
NEEDLES CAA AP	98.9	69.2	84.1	5.1	110	28	57	12	0	27	0	0	0	.66	.58	.64	11	.0	0		1	1	0
PALMDALE	86.3	51.4	68.9	3.8	97	17	39	13	27	11	0	0	0	.28	.16	.28	1	.0	0		1	0	0
PALMDALE CAA AP	84.9	50.8	67.9		94	19+	38	13	31	8	0	0	0	.00		.00		.0	0		0	0	0
PALM SPRINGS	99.4	59.9	79.7	3.2	110	17	48	12	0	27	0	0	0	.07	.01	.07	10	.0	0		0	0	0
PARKER RESERVOIR AM	99.2	72.9	86.1	4.9	111	29	59	12	0	25	0	0	0	.21	.19	.16	11	.0	0		1	0	0
RANDSBURG	85.3	55.5	70.4	2.2	94	19+	43	13	27	7	0	0	0	.00	-.03	.00		.0	0		0	0	0
SQUIRREL INN 2	67.5	44.6	56.1	3.5	77	28	32	14+	269	0	0	2	0	1.17	-.28	1.02	11	.0	0		2	1	1
TABLE MOUNTAIN	64.2	44.6	54.4	2.8	72	29+	28	12	321	0	0	3	0	.10	-.13	.10	11	T	T	15+	1	0	0
THERMAL CAA AP	98.8	69.6	84.2		111	28	57	12	0	26	0	0	0	.11		.11	10	.0	0		1	0	0
TRONA AM	92.1	60.5	76.3	2.9	100	22+	52	13+	1	23	0	0	0	.00	-.17	.00		.0	0		0	0	0
TWENTYNINE PALMS	94.4	62.2	78.3	5.1	104	28+	50	12	1	23	0	0	0	.16	.15	.16	10	.0	0		1	0	0
VALYERMO RS	83.5M	44.7M	64.1M	3.2	90	28+	31	13	74	3	0	1	0	.20	-.01	.20	1	.0	0		1	0	0
VICTORVILLE PUMP PLANT AM	84.7	49.2	67.0	2.9	95	18	39	13	41	8	0	0	0	.26	.22	.25	1	.0	0		1	0	0
WHITE MOUNTAIN 1 AM	51.3	25.9	38.6		59	30+	6	13	809	0	0	24	0	.94		.65	13	11.5	12	13+	3	1	0
WHITE MOUNTAIN 2 AM	39.7	23.2	31.5		46	18	14	12	1032	0	0	31	0	.79		.48	13	8.5	33	1	3	0	0
DIVISION			72.0											.24									

See Reference Notes Following Station Index

DAILY PRECIPITATION

Station	Total	1	2	3	4	5	6	7	8	9	10	11	12	13	14	15	16	17	18	19	20	21	22	23	24	25	26	27	28	29	30	31
ACTON ESCONDIDO FC261BE	.17	.17																														
ADIN RS	1.58											*	1.16											.33	.09							
ALDERPOINT	1.51											T											.31	1.13			T		T			.07
ALISO CN FC 446	T											T																				
ALPINE 1 W	.36											.34	.02																			
ALTADENA	.00																															
ALTURAS RS	1.05											.80	.14												.11							
ANGIOLA	.26											.12	.08										.06									
ANGWIN PAC UNION COL	.87											.05											.80	.02								
ANTIOCH 1 E	.62											.03											.59									
ANTIOCH PUMP PLT 3	.60												.03										.05	.52								
ARROYO SECO RS FC 508 C	.00																															
ASH MTN	1.48											.01	1.33											.14								
ASSOC OIL ANAHEIM 1	.00																															
AUBERRY	1.48											.89	.46										.13									
AUBURN	1.18											.05	.13											.98	.02							
AVALON PLEASURE PIER	.16												.16																			
AVENAL 9 SSE	1.24											.58	.59										.07									
AZUSA FC 143	.07		.05									.02																				
BACKUS RANCH	T										T		T																			
BAKER 9 NNW	.39											.39																				
BAKERSFIELD WB AP R	.88											.81	.03										.04									
BALCH PH	2.07										.01	1.34	.55										.17									
BARNESON PARK	.00																															
BARRETT DAM	.29											.06	.23																			
BARSTOW	.07										.07																					
BEAUMONT	.33	.06	.08										.19																			
BEAUMONT PUMPING PLANT	.38	.10	.01									.04	.23																			
BEAUMONT 1 E	.27										.14	.06	.07																			
BEL AIR FC 10	.00																															
BEN LOMOND	.41											.07											.34									
BENSONS FERRY	.81																						.06	.75								
BERKELEY R	.29											.10											.19									
BERRYESSA LAKE	.79											.07											.44	.28								
BIG BAR RS	1.51											.79											.15	.42	.08				.01			.06
BIG BEAR LAKE DAM	1.00	.23	.02									.15	.60																			
BIG CREEK PH 1	2.20											1.06	.80	.04									.30									
BIG DALTON DAM FC 223 BE	.11	T	.02						.02			.01	.06																			
BIG PINES PARK FC 83	.17											.17																				
BIG SUR STATE PARK	.49																						.28	.21								
BIG TUJUNGA DAM FC 46 DE	.00																															
BISHOP WB AP R	.08										T	T	.08										T									
BISHOP UNION CARBIDE	.88													.25										.63								
BLACK MTN 2 S	.39											.09											.30									
BLUE CANYON WB AP //R	1.98										.10	.92	.11										.75	.04	.06							
BLUE LAKE REDWOOD CR	2.39											.08												1.25	.71			.12	.01			.22
BLYTHE	.11										.02	.09																				
BLYTHE CAA AP	.02										T	.02																				
BOCA	.40											.27	.12											.01								
BONITA	.60											.59	.01																			
BORREGO DESERT PARK	.12		.05								T	.07																				
BORREGO SPRGS 3 NNE	.09		.04									.05																				
BOULEVARD	.28	.02									.06	.20																				
BOUQUET CANYON	.21											.21																				
BOWMAN DAM	2.16											*	1.17											*	.99							
BRADLEY	.34												.06										.21	.07								
BRAWLEY 2 SW	.08											.08																				
BREA CITY	.00																															
BREA DAM	T											T																				
BRIDGEPORT	.19											.10	T	.09									T									
BRIDGEVILLE 4 NNW	1.72												.09										1.12	.33			T					.18
BROOKS FARNHAM RCH	1.07												.23										.16	.68								
BRUSH CREEK RS	1.41											.28	.43	.02										.56	.12							
BULLARDS BAR PH	1.66											.27	.59											.80								
BURBANK FIRE DEP FC 226B	T		T																													
BURBANK WB AP R	T	T										T											T									
BURLINGAME	.22											.11											.05	.06								
BURNEY	1.67											.68	.56	T										.27	.16							T
BURTON RANCH	.60												.06										.03	.51								
BUTTONWILLOW	.62											.24	.35										T	.03								
CABAZON	.05	.02										.03																				
CABRILLO NM R	.56	.01										.55																				
CACHUMA DAM	.42	.06						T					.09									T	.17	.10								
CALAVERAS BIG TREES	2.52											.72	.87											.67	.26							
CALEXICO 2 NE	.19										.19																					
CALISTOGA	.86												.02										.04	.80								
CALLAHAN RS	1.23											.89	.08							T				.25	.01			T				T
CAMP BALDY FC 85 F	.28	.01										.23	.04																			
CAMPO	.60										.03	.50	.07																			
CAMP PARDEE	1.05											.02	.09										.10	.84								
CAMP SAN LUIS OBISPO	.19										T		.01										.18	T								
CAMPTONVILLE RS	1.90											.40	.47											.94	.09							
CANBY RS	1.02											.78	.11												.13							
CANOGA PARK PIERCE COL	.01											.01																				
CANTIL	.00																															
CANYON DAM	1.97											.83	.47											.56	.11							
CATHAY BULL RUN RCH	.83											.14	.39										.11	.19								
CAZADERO	.20											.06											.12	T				.02				
CECILVILLE SAWYER	1.50											.58	.04							.10			.28	.12	T			T	.17			.21
CEDARVILLE	.46											.23	.19																			.04
CENTERVILLE PH	1.76											.95	.15										.66									
CHALLENGE RS	1.33											.20	.42											.69	.02							
CHATSWORTH HEYNEMANN RCH	.00																															
CHATSWORTH FC 24 D	.00																															
CHERRY VALLEY DAM	1.72	T										.37	.81	.41										.12	.01							
CHESTER	1.55											.98	.24										T	.22	.11							
CHICO EXP STATION	1.58											.82	.08										.66	.02								
CHULA VISTA	.57											.07	.50																			
CISCO RS	1.62												.85											.77								
CLAREMONT POMONA COLLEGE	.34		.06									.03	.25																			
CLARKSBURG	.67											*	.03										.06	.58								
CLEARLAKE HIGHLANDS	.90										.05	.11	T										.12	.62								
CLOVERDALE 3 SSE	.47										.01		.05										.06	.35								
COALINGA	.72										T	.58	.01										.13									
COALINGA 14 NW	.39											.06											.33									
COLBYS FC53D	T	T																														
COLEMAN FISH HATCHERY	1.78											.39	1.04	.05										.30								
COLFAX	1.63											.33	.26										.65	.39								
COLGATE PH	1.39											.17	.56											.59	.07							
COLUSA 1 SSW	.89											.26											.63									
CONCORD 3 E	.67												.14										.10	.43								
CORCORAN IRRIG DIST	.30											.01	.20										.09	T								
CORDES	.88												.04										*	.84								
CORNING HOUGHTON RANCH	1.74											.29	.93											.52								
CORONA	.03											.03																				
COVELO	1.57											.52											.40	.58	.01	.02	.04					
COVINA TEMPLE FC 193	.04	T	.01									T	.03																			
COW CREEK	.16											.16																				

See reference notes following Station Index.

DAILY PRECIPITATION

Station	Total	1	2	3	4	5	6	7	8	9	10	11	12	13	14	15	16	17	18	19	20	21	22	23	24	25	26	27	28	29	30	31
COYOTE WELLS	.12	.12																														
CRESCENT CITY 1 N	1.20																							.69					.05			.46
CRESCENT CITY 7 ENE	1.24												.02											.47	.16				.04			.55
CROCKETT	.73											.11											.57	.05								
CRYSTAL LAKE FC283B	.00																															
CULVER CITY	.00																															
CUMMINGS	1.34											.14											.66	.35	T	.08	.11					
CUNNINGHAM	.79											.03	.11										.07	.58								
CUYAMA	.92											.53	.06										.23	.10								
CUYAMACA	.85											.12	.73																			
DAGGETT CAA AP	.09										.09	T																				
DAVIS AGR COLLEGE	.77											.05	.04										.08	.60								
DEEP SPRINGS SCHOOL	.52										.03	.20	.21										.08									
DEER CREEK PH	1.94											.54	.38										.18	.69	.15							
DELANO	.47											.15	.25										.03	.04								
DENAIR	.61											.13	.08										.40									
DE SABLA	2.32											1.09	.46											.77								
DESCANSO RS	.81	T										.23	.58																			
DOBBINS COLGATE	1.32										T	.18	.50										.25	.39								
DONNER MEMORIAL ST PK	.42											.11	.11											.20								
DOS RIOS	1.42											.47											.30	.65					T			
DOWNEY FIRE DEPT FC107C	.25											.25																				
DOWNIEVILLE RS	1.81											.32	.39											.67	.43							
DOYLE 5 SSE	.28											.05	.22	.01										T	T							
DRY CANYON RESERVOIR	.06	.03											.03																			
DUDLEYS	1.20											.26	.42										.26	.23	.03							
DUNNIGAN	.76											.05	.10										.09	.52							T	
DUNSMUIR RS	1.53											.61	.10											.21	.17							.44
DUTTONS LANDING	1.04											*	.06										.01	.97								
EAGLE MTN	.05											.05																				
EAST PARK RESERVOIR	1.51											.17	.50										.33	.51								
EL CAJON 2 E	.22	T	T								T	.22																				
EL CAPITAN DAM	.24		.01									T	.23																			
EL CENTRO 2 SSW	.12										.02	.10																				
ELECTRA PH	1.12											.09	.23										.25	.55								
ELIZABETH LAKE FC128B	.28	.21										.07																				
ELK VALLEY	1.17											T											T	.39	.34			.08	.13			.23
ELLERY LAKE	.46											.24	.08										.08	.06								
ELLIOTT	.75											T											.05	.70								
ELSINORE	.12										.03	.09																				
ESCONDIDO	.25											.25																				
ESCONDIDO CHURCH RCH	.30											.30																				
EUREKA WB CITY R	1.26									T		.01											.88	.16		.05		T			.04	.12
EXCHEQUER RESERVOIR	.80											.14	.29										.34	.03								
FAIRFIELD POLICE STA	.64																						.60	.04								
FAIRMONT	.22	.15											.07																			
FALL RIVER MILLS INTAKE	1.70											*	1.45											.25								
FERGUSON RANCH	1.72											.75	.62											.35	T							
FIDDLETOWN LYNCH RCH	1.28											.13	.30											.85								
FINLEY 5 SW	.83											.15											.58	.10								
FIVE POINTS 5 SSW	.49												.40										.09									
FOLSOM DAM	.93											.12	T										.03	.78	T							
FONTANA 5 N	.31	T	.01									.12	.18																			
FONTANA KAISER	.02											.02																				
FOREST GLEN	1.57											.27		.42										.46	.35	.03						.04
FORESTHILL RS	1.56											.24	.46											.78	.08							
FORT BIDWELL	.38										T	.36	.02												T							
FORT BRAGG	.50											.11											.04	.28		T			.01			.06
FORT BRAGG AVN	.59											.12											.23	.11				.06				.07
FORT JONES RS	.82											.42								.12				.15	.01				.02			.10
FORT ROSS	.34											.07							T				.09	.16				.02				
FORWARD MILL	1.89											.56	.69											.32	.21							.11
FRENCH GULCH	1.50											.64	.16											.57					.11			.02
FRESNO WB AP R	.79										T	.64	T										.15									
FRIANT GOVT CAMP	.67											.01	.45										.05	.16								
FULLERTON ARROUES RCH	.00																															
FULLERTON DAM	T											T																				
FULLERTON HILLCREST RES	T											T																				
GARBERVILLE	1.85																						.35	.88	.03	.08	.03					.48
GARDEN VALLEY 2 S	1.58											.21	.24											1.11	.02							
GASQUET RS	1.31												.11											.47	.14				.20			.39
GEM LAKE	.86											.04	.24	.12									.44	.02								
GEORGETOWN	1.53											.19	.39											*	.95							
GEORGETOWN RS	1.44											.17	.41											.80	.06							
GIANT FOREST	2.84											.44	1.73	.16										.51								
GIBRALTAR DAM	.70											.08											.62									
GILROY	.37																						.15	.22				T				
GLENDALE STAPENHORST	T											T																				
GLENDORA WEST	.08	T	.05									.02	.01																			
GLENNVILLE	1.46	.08										.03	.90	.04									.41									
GOLD RUN	1.75											.40	.64										.40	.24	.07							
GRANT GROVE	1.94											.37	.98	.14										.45								
GRASS VALLEY	2.07											.14	.81										T	1.09	.03							
GRATON 1 W	.43											.04										T	.11	.28				T				
GREENLAND RANCH	.00																															
GREENVIEW	.75											.50												.20					.05			
GREENVILLE RS	1.57											.58	.41											.37	.21							
GRIZZLY PEAK	-											-											.70									
GROVELAND RS	1.53										.50	.64											.03	.36								
GUERNEVILLE	.42												.05										T	.37				T				
HAINES CYN LOWER FC 364	.00																															
HAINES CYN UPPER FC 367	.00																															
HAIWEE	.06	.01											T											.05								
HALF MOON BAY 2 NNW	.68												.17										.11	.40								
HAMILTON AFB	.51											T										.01	.49	.01								
HAMILTON AFB 1 E	.75											.02											.12	.61								
HANFORD	.24											T	.12										.12									
HANSEN DAM	.00																															
HAPPY CAMP RS	.93											.11								.02				.37	.03			T	.34			.06
HARRIS GAGING STA	.27	.09										.03											.15									
HARRISON GULCH RS	1.56											.60							T					.82				.12	.02			
HARRY L ENGLEBRIGHT DAM	1.22											.17	.26											.73	.06							
HATCHET MT MNTNC STA	1.77											.58	.59	.03										.28	.14							.15
HAT CREEK PH 1	1.80											.89	.52	.01										.28	.02	.08						
HAYFIELD PUMP PLANT	.16		.08									.08	T																			
HAYFORK RS	1.24											.48												.44	.27							.05
HEALDSBURG	.30											.03											.21	.06								
HEALDSBURG 2 E	.31												.04										.05	.22								
HEMET	.05												.05																			
HENSHAW DAM	.29											.07	.22																			
HERNANDEZ 2 NW	.61											T											.61									
HETCH HETCHY	1.34										T	.35	.92	.04										.03	T							
HIGHLAND SPRINGS RCH	.73											T	T										.18	.55								
HILTS	.37												.09											.28					T			
HOBERGS	1.14											.02	T										*	1.12								
HODGES DAM	.26											.08	.18																			
HOEGEES FC 60A	.08		.05										.03																			
HOLLISTER	.52																						.52									

See reference notes following Station Index.

DAILY PRECIPITATION

Station	Total	1	2	3	4	5	6	7	8	9	10	11	12	13	14	15	16	17	18	19	20	21	22	23	24	25	26	27	28	29	30	31
HOPLAND LARGO STA	.25											.03	.12										.10									
HUNTINGTON LAKE	1.36											.68	.38										.30									
IDRIA	.32											T											.32									
IDYLLWILD RS	.26	.01									.03	.14	.08																			
IMPERIAL	.13										.13																					
INDEPENDENCE	T	T																						T								
INDIO US DATE GARDEN	.04											.04	T																			
INYOKERN	T										T																					
INYOKERN ARMITAGE	T										T																					
IOWA HILL	1.65											.30	.43											.85	.07							
IRON MTN	.14	T										.14																				
JESS VALLEY	1.68										T	1.21	.20											T	.25						.02	T
JOHNSONDALE	.51												.33											.18								
JOICE ISLAND	–												.10											-								
JULIAN WYNOLA	.35											.35																				
JUNCAL DAM	.51																						.51									
KELLOGG	.92											.02	.20										.05	.65								
KELSEYVILLE	.81											.08	.04										.06	.63								
KERLINGER	.82																						.01	.81								
KERN RIVER PH 1	.47											.13	.31										.03									
KERN RIVER PH 3	.37												.16										.21									
KETTLEMAN CITY 1 SSW	1.52											.78	.63										.11									
KETTLEMAN STA	1.53											1.45	.01										.07									
KING CITY	1.11											.06											.26	.79								
KLAMATH R	1.61										T	.05											.65	.32				.04			.22	.33
LA CRESCENTA FC 251	.01											.01																				
LAFAYETTE 2 NNE	.77												.15										.06	.56								
LAGUNA BEACH	.19	.04										.15																				
LA HONDA	.22											.06											.16									
LAKE ARROWHEAD	.88	.03										.62	.23																			
LAKE CITY	.73											.30	.27	T											.16						T	T
LAKESHORE	2.09											1.45											.45	T							.07	.12
LAKESIDE 2 ENE	.27		.02									.04	.21																			
LAKE SPAULDING	2.20											.60	.44										T	1.01	.15							
LAKE SPAULDING DAM	1.95											.54	.42										T	.90	.09							
LA MESA	.28											.28																				
LANCASTER	.17	.17																														
LA PORTE	1.04											.22	.58											.24								
LAS PLUMAS	1.24											.44	.10										.62	.08								
LEBEC	.56	.19											.28											.09								
LECHUZA PT STA FC 352 B	.00																															
LE GRAND	.27												.02										.25	T								
LEMON COVE	1.09											.70	.31										.08									
LINDSAY	1.15										T	.90	.17										.08									
LIVE OAK CANYON FC 230 C	.14												.14																			
LIVERMORE	.66																						.10	.56								
LLANO SHAWNEE HILLS RCH	.02	.02																														
LOCKWOOD MESA	.29	.01										.12	.16																			
LODI	.91											T											.89	.02								
LOMPOC SEWAGE PLANT	.22	T										.01										*	.21									
LONE TREE CANYON	.43																							.43								
LONG BEACH	.11											.11																				
LONG BEACH CAA AP	.02											.02								T												
LOS ANGELES WB AP R	.01											.01								T												
LOS ANGELES WB CITY R	.04	.01										.03																				
LOS BANOS	.27												T										.03	.24								
LOS BANOS ARBURUA RCH	.62																						.62									
LOS GATOS	.49											.08											.40	.01								
LOS GATOS 4 SW	.97											.10	.13							.06	.24	.31		.05		.02		.03		.03		
LOS PRIETOS RS	.46											.16											.30									
LUCERNE VALLEY 2 W	.00																															
LYTLE CREEK PH	.31	.03										.12	.16																			
LYTLE CREEK RS	.10											.10																				
MADERA	.63											.01	.34										.12	.16								
MAD RIVER RS	1.64											.17	.01										T	1.31				.05				.10
MANDEVILLE ISLAND	.65																						.65									
MANZANITA LAKE //	2.10											.66	.80	.17										.32	.15	T						
MARCH FIELD	.36	T						T				.36																				
MARICOPA	.37											.37																				
MARIPOSA	1.67											.15	1.36										.12	.04	T							
MARTINEZ 3 SSE	.61												.14										.06	.41								
MARTINEZ FIRE STA	.53												.03										.05	.45								
MARYSVILLE	.88											.12	.02										.14	.59	.01							
MATHER	1.39										.17	.75	.25										.10	.12								
MC CLOUD	1.29											.63	.06											.26	.02							.32
MEADOW LAKE	1.86											.28	1.40	.05										.13								
MECCA 3 SE	.35											.35																				
MENDOTA DAM	.73												.63										.10	T								
MERCED FIRE STA 2	.70											T	.36										.32	.02								
MERCEY HOT SPRINGS	.39																						.39									
MEYERS INSPECTION STA	.85											.23	.17											.45	T							
MIDDLEWATER	.42											.26	.12										.04									
MILL CREEK 2	.58	.01	T								.09	.46	.02																			
MINERAL	1.80											.60	.78	.06										.36								
MIRANDA SPENGLER RCH	1.49											.01	.01										1.03	.37								.07
MITCHELL CAVERNS	.58	T									.20	.38												T								
MODESTO	1.17											.35											.82									
MOJAVE	.05											.05																				
MONO LAKE	.38											.16		.17									.05									
MONTEREY	.56											.03											.53									
MONTICELLO DAM	.52											T	.04										.09	.39	T							
MOORPARK 1 SSE	.00																															
MORGAN HILL 2 E	.57																						.28	.29								
MORONGO VALLEY	.34	.23										.11																				
MOUNTAIN PASS	.83	T									.14	.69																				
MOUNT DANAHER	1.37											.24	.35											.76	.02							
MOUNT DIABLO NORTH GATE	.86												.21										.13	.52								
MOUNT HAMILTON	.28																						.28									
MOUNT HEBRON 9 E	1.71											1.07												.10	.22							.32
MOUNT HEBRON RS	1.51											1.14	T											.12	.22							.03
MOUNT SHASTA WB CITY //R	1.39										T	.85											.07	.13							.20	.14
MT WILSON FC 338B //	.06											.05	.01																			
MUIR WOODS	.62												.14										.05	.43								
NACIMIENTO DAM	.27																						.27									
NAPA	.99												.10										.07	.82								
NAPA STATE HOSPITAL	1.14												.09										1.00	.05								
NEEDLES CAA AP	.66										.02	.64																				
NEENACH	.62	.42										.20	T																			
NEVADA CITY	1.81											.11	.77											.89	.04							
NEWARK	.63												.08										.12	.43								
NEWHALL SOLEDAD FC 32 C	.00																															
NEWMAN	.87											.20											.67									
NEWPORT BEACH HARBOR	.02	.02	T									T																				
NICOLAUS	.91											.19											.06	.86								
NILAND	.08											.08																				
NORTH FORK RS	1.51									T	.56	.86	.01										.01	.07								
NORTH HOLLYWOOD	T											T																				
OAKDALE WOODWARD DAM	.56									T	T													.56								

See reference notes following Station Index.

DAILY PRECIPITATION

Day of month

Station	Total	1	2	3	4	5	6	7	8	9	10	11	12	13	14	15	16	17	18	19	20	21	22	23	24	25	26	27	28	29	30	31
OAK KNOLL PS	.77											.13								.04				.32	.09				.02			.17
OAKLAND	.62											.15											.45	.02								
OAKLAND WB AP R	.36											.11										T	.25									
OAKVILLE 1 WNW	.79												.03										.13	.63								
OCCIDENTAL	.60												.09										.05	.46								
OCEANSIDE PENDLETON	.38	.01	T									.37	T																			
OCOTILLO	.10	T										.10																				
OJAI	.05																						.05									
OLINDA	.00																															
ONO	1.36											.76	.30	T										.30					T			T
OPIDS CAMP FC 57 BE	.02											.02																				
ORANGE COVE	.33												.28										.05									
ORICK PRAIRIE CR PARK	1.49											.05											.31	.38	.41	T	T		.14			.20
ORINDA BOWMAN	.79											.15											.50	.14								
ORLAND	1.60											.38	.67											.55								
ORLEANS	1.43											.04							.06				.58	.15	.05			.32	.03			.20
OROVILLE 1 WSW	1.10											.15	.35											.60								
OROVILLE 7 SE	1.30											.15	.50											.65								
OROVILLE BRIDGE	1.17											.14	.42											.61								
OXNARD	.01											T										T	.01									
OZENA	.93											*	.47										.46									
PACIFIC HOUSE	1.61											.28	.54											.64	.15							
PACOIMA DAM FC 33 AE	.08											.08																				
PAICINES OHRWALL RCH	.54																						.16	.38								
PALMDALE	.28	.28										T																				
PALMDALE CAA AP	.00																															
PALM SPRINGS	.07										.07	T																				
PALO ALTO CITY HALL	.46												.10										.09	.27								
PALOMA	.79											.14											.65									
PALOMAR MTN OBSY R	.44										T	.44																				
PALOS VERDES EST FC 43 C	.00																															
PANOCHE	.45											.03											.42									
PANOCHE JUNCTION	-																						-									
PARADISE	1.67											.25	.62	.05										.75								
PARKER RESERVOIR	.21											.16	.05																			
PARKFIELD	.78											.45	.03										.25	.05								
PASADENA	T								T			T											T									
PASKENTA RS	1.63											*	1.08											.55								
PASO ROBLES	.37											.05	.01										.31									
PASO ROBLES CAA AP	.63								T		.02	.22	.02										.37									
PATTIWAY	1.19	.43										.05	.34										.04	.33								
PAYNES CREEK	2.47											.10	2.02										.15	T		.20						T
PETALUMA FIRE STA 2	.46											.04											.12	.30								
PIEDRA	1.44											.92	.45	T									.07	T								
PINE CANYON PS FC321E	.21	.18										T	.03																			
PINNACLES NM	1.04																						1.04									
PISMO BEACH	.25																						.25									
PIT RIVER PH 5	2.34											1.40	.45										T	.30	.01							.18
PITTS RANCH	.66											T	.12										.08	.46								
PLACERVILLE	1.32											.15	.18											.96	.03							
PLACERVILLE IFG	1.29											*	.43											.83	*	*	.03					
PLYMOUTH	1.67											.20	.11											1.36								
POINT ARENA	.82											.11	.03										.03	.62			.03		T			
POINT ARGUELLO LIGHT STA	.10											T											.10									
PT PIEDRAS BLANCAS	.71																					.02	.69									
POMONA	.08	T	.03									T	.05																			
PORT CHICAGO NAVAL DEPOT	.61												.11										.05	.45								
PORTERVILLE	.23											.10	.07											.06								
PORTOLA	.39											.26	.05										.08									
POSEY 3 E	.89											.13	.60	.06									.10									
POTTER VALLEY PH	1.27											.41											.71	.04	.11							
PRIEST VALLEY	.28											T											.28									
QUINCY RS	.67										T	.33	.12										T	.10	.12							
RAMONA SPAULDING	.14		.01								.01	.12																				
RANCHITA	.43		*									*	.43																			
RANDSBURG	.00																															
RED BLUFF WB AP R	1.49										.03	.93	.16										.37	T								
REDDING FIRE STA 2	1.76											.73	.69										.32									.02
REDLANDS	.23	T	T								T	.15	.08																			
REDWOOD CITY	.30											.10											.11	.09								
REPRESA	.96										.06	.07											.83									
RICHMOND	.81												.07										.02	.72								
RICHMOND FIELD STA	.70												.09										.07	.54								
RIVERSIDE FIRE STA 3	.24											.23	.01																			
RIVERSIDE CITRUS E S R	.18											.02	.16																			
ROCKLIN	.69											.04	T											.65								
ROUND MOUNTAIN	-											-	-	-									.01	.23	.50							
SACRAMENTO WB AP R	.76										.04	.02											.70									
SACRAMENTO WB CITY R	.72										.07	T											.65									
SAGEHEN CREEK	.40											.25	T										.05	.10								
SAINT HELENA	.86											.02											.58	.26								
SAINT JOHN	2.20											.29	1.26	T										.65								
SAINT MARYS COLLEGE	.66											.07											.55	.04								
SALINAS 2 E	.49																						.49									
SALINAS CAA AP	.52					T						T										.07	.45									
SALINAS DAM	.45	.14										.03	.01										.27									
SALSIPUEDES GAGING STA	1.18	.01										.93											.24									
SALT SPRINGS PH	1.99										T	.77	.54	.03										.64	.01							
SALYER RS	1.82											.17												.79	.66				.17			.03
SAN ANTONIO CN MOUTH	.21											.07	.14																			
SAN BERNARDINO CO HOSP	.54	.02	.01									.49	.02																			
SAN CLEMENTE DAM	.56												.04										.24	.28								
SANDBERG PTL STA FC130B	.59	.34										.25										T										
SANDBERG WB //R	.28											.28											T									
SAN DIEGO WB AP R	.40	T	T			T				T		.34	.06																			
SAN DIMAS FIRE WDN FC 95	.15												.15																			
SAN FERNANDO	.01											.01																				
SAN FRANCISCO WB AP R	.33	T										.11								T		.02	.20									
SAN FRANCISCO FOB R	.88							T				.13									T	.01	.74									
SAN GABRIEL CANYON PH	.10	.01	.05									.01	.03																			
SAN GABRIEL DAM FC425BE	.19	T										T	.19																			
SAN GABRIEL FIRE DEPT	T	T										T																				
SAN GREGORIO 3 SE	.43		T									.14	T										.18	.11								
SAN JACINTO	.08											.08																				
SAN JOSE R	.53											.07										T	.46									
SAN LUIS OBISPO POLY	.23											T	.01										.12	.10								
SAN MARCOS RANCH	.80	.18										.02	.12										.20	.28								
SAN MATEO	.09																						.08	.01								
SAN PEDRO	.51											.51																				
SAN RAFAEL	.40											.03											.06	.31								
SANTA ANA FIRE STA	T											T																				
SANTA ANA RIVER PH 1	.61	.05										.19	.37																			
SANTA ANITA FERN FC 432	.08		.05										.03																			
SANTA BARBARA	.33																						.33									
SANTA BARBARA CAA AP	.47							T		T		.06											.41									
SANTA BARBARA TV PEAK	.53									.01		.12											.40									
SANTA CLARA UNIVERSITY	.53											.05											.48	T								
SANTA CRUZ	.43											.01											.42									

See reference notes following Station Index.

DAILY PRECIPITATION

Station	Total	1	2	3	4	5	6	7	8	9	10	11	12	13	14	15	16	17	18	19	20	21	22	23	24	25	26	27	28	29	30	31
SANTA FE DAM	T	T	T										T																			
SANTA MARGARITA 2 SW	.42									.07		.05											.30									
SANTA MARGARITA BOOSTER	.36										.02	.04											.30									
SANTA MARIA	.20							T															.20	T								
SANTA MARIA WB AP R	.21	T				T		T														T	.21									
SANTA MONICA	T											T																				
SANTA MONICA PIER	.1[illegible]											.15																				
SANTA PAULA	.00																															
SANTA ROSA	.45												.04										.08	.32					.[illegible]1			
SANTIAGO DAM	.11	.03											.08																			
SAUGUS POWER PLANT 1	.51	.32											.19																			
SAWYERS BAR RS	1.78											.89	.11							T				.44					.13			.21
SCOTIA	1.12												.01										.25	.8[illegible]	T		T					.06
SEARSVILLE LAKE	.32												.11										.06	.15								
SEPULVEDA DAM	.00																															
SHASTA DAM	2.30											.51	.90											.51								.38
SHELL ABS PLANT	T											T																				
SHINGLE	1.27											.12	.23										.05	.87								
SIERRA CITY	.76											.31	.45	T											T							
SIERRA MADRE 1 N	.00																															
SIERRAVILLE RS	.32											.18	.04											.09	.01							
SIGNAL HILL FC 415	.05											.05																				
SKAGGS SPGS LAS LOMAS	.18												.05										.01	.12								
SLOAT	.64												.49										.15								T	
SLOUGHHOUSE 6 SE	1.12	.12										.07	.12										.05	.76								
SMITH RIVER 3 WNW	-											-												.23	.11				.03			.48
SNOW CREEK UPPER	.07											.07																				
SOLEDAD	.35												.02										.15	.18								
SOMIS 3 NE	.00																															
SOMIS 3 NW	.00																															
SONOMA	.70											.07											.38	.25								
SONORA	1.15											.22	.40										.03	.50								
SO ENTRANCE YOSEMITE NP	1.03											*	1.03										T									
SPADRA PAC FC 356 C	.04											.04																				
SPRECKELS HWY BRIDGE	.50												.01										.15	.34								
SPRINGVILLE 7 ENE	1.18											.23	.84											.11								
SQUAW VALLEY LODGE	.61											.12	.10											.39	T							
SQUIRREL INN 1	1.01	T										.71	.30																			
SQUIRREL INN 2	1.17	.05										1.02	.10																			
STOCKTON CAA AP	.76											.03											.73									
STOCKTON FIRE STA 4	.74												.02										.05	.67								
STOCKTON MOWRY BRIDGE	.64											.01											.61	.02								
STONYFORD RS	1.48											.54	.13										.35	.46								
STONY GORGE RESERVOIR	1.02											.48	.09										.42		.03							
STRAWBERRY VALLEY	2.09										T	.80	.39										.40	.48	.02							
SUNLAND	T											T																				
SUSANA KNOLLS	.01											.01																				
SUSANVILLE	.89											.52	.18	.12											.07							
SUSANVILLE AP	.44										.02	.35	.03											.04								
TABLE MOUNTAIN	.10										T	.10	T																			
TAHOE	.51											.15	.04											.32								
TEHACHAPI	.14										.03	.11																				
TEJON RANCHO	.50										T	.25	.10										.15									
THERMAL CAA AP	.11										.11																					
THREE RIV EDISON PH 2	1.30											.67	.42										.20	.01								
TIGER CREEK PH	1.48											.39	.33										.10	.60	.06							
TOPANGA RS FC 6	.00																															
TORRANCE	.03											.03																				
TRACY CARBONA	.77												T										.01	.76								
TRACY PUMPING PLANT	.67																						.67									
TRONA	.00																															
TRUCKEE RS	.46											.17	.13											.16								
TULELAKE //R	1.78						.01					1.14	.01											.19	.16							.27
TURLOCK	.62												.34										.05	.23								
TURNTABLE CREEK	2.11											.45	1.08											.50								.08
TUSTIN IRVINE RANCH	.15	.03											.12																			
TWENTYNINE PALMS	.16										.16																					
TWIN LAKES	1.54											.54	.25	T										.71	.04							
UKIAH	.54											.09											.40	.05								
UKIAH 4 W	.94											.13	.04										.09	.38	.27				.03			
UNION OIL STEARNS ABS	T												T																			
U C L A	T											T																				
UPLAND	.16											T	.16																			
UPPER LAKE 7 W	1.37											.24											.84	.29								
UPPER LAKE RS	1.16											.27											.68	.11								.10
UPPER MATTOLE	1.00																						.43	.42								.15
VACAVILLE	.51											.03											.48									
VALLEY CENTER 3 NE	.39	.02	.03					.02				.15	.17																			
VALYERMO RS	.20	.20																														
VAN NUYS CITY WHSE FC 15	.00																															
VENTURA	.00																															
VICTORVILLE PUMP PLANT	.26	.25										.01																				
VINCENT PATROL STA FC120	.22	.22																														
VINTON	.34											.34											T									
VISALIA	.32											.16	.11										.05	T								
VISTA	.19											.19																				
VOLCANOVILLE	1.74											.28	.42	T										.98	.06							
VOLLMERS	2.01											.52	.78											.52	T						.19	
VOLTA PH	2.94											1.49	.71											.48	.26							
WALLACE	.93											.08											.82	.03								
WALMAR SCHOOL	.69												.19										.04	.46								
WALNUT CREEK	.81												.13										.05	.63								
WALNUT CREEK 4 E	.61												.16										.06	.39								
WALNUT GROVE	.72																						.72	T								
WALNUT PATROL STA FC102B	T											T																				
WARNER SPRINGS	.38	.10									.05	.13	.10																			
WASCO	.71											.40	.22	.02									.04	.03								
WATSONVILLE WATERWORKS	.57												T										.11	.46								
WEED 1 S	1.80											.70	.22											.21	.20				.15			.32
WESTHAVEN	1.51												1.45										.06									
WEST POINT 3 SW	1.11											.29	.19										.56	.05	.02							
WHEELER	.85											T											.34	.39				T				.12
WHITE MOUNTAIN 1	.94	T										.19	.10	.65	T																	
WHITE MOUNTAIN 2	.79											.04	.17	.48										.10								
WHITE ROCK	1.03											.04	.11										.03	.85								
WHITTIER FC 106 C	.00																															
WILLIAMS	.79											*	.22										.04	.52								.01
WILLOWS	1.40											.20	.68										.03	.49								T
WINTERS	.81												.05										.15	.61								
WOFFORD HEIGHTS	.21										T	T	.16										.05									
WOODFORDS	.31											.31											T									
WOODLAND 1 WNW	.70											.04	T										.06	.60								
WRIGHTS	.23												.03										.15		.05							
YORBA LINDA	T											T																				
YOSEMITE NP	.99											.68	.31	T									T									
YREKA	.57											.01	.04												.19		.04		T			.29

See reference notes following Station Index.

DAILY TEMPERATURES

Station		1	2	3	4	5	6	7	8	9	10	11	12	13	14	15	16	17	18	19	20	21	22	23	24	25	26	27	28	29	30	31	Average
ADIN RS	MAX	73	73	74		76	70	73	80	83			54	67	75	80	83	87			82	85	79	70		78	79	77	72	73	75	73	75.6
	MIN	35	37	38		38	37	33	40	42			34	29	35	40	44			42	44	39	49	38		43	45	43	38	46	46	47	40.1
ALDERPOINT	MAX	86	83	77	78	86	72	77	78	83	90	72	55	69	79	84	90	95	90	82	84	87	85	73	73	80	83	80	75	80	80	78	80.1
	MIN	43	50	45	51	52	48	43	51	46	50	50	46	36	41	44	48	51	49	48	50	52	54	55	53	52	50	48	48	55	54	55	49.0
ALPINE 1 W	MAX	69	69	81	91	85	82	73	77	75	68	67	73	76	84	86	86	90	89	85	82	91	92	89	88	92	90	87	94	94	85	82	83.0
	MIN	51	52	51	44	48	43	48	51	54	52	45	46	41	43	46	45	50	49	48	50	48	47	51	50	49	49	48	49	52	50	52	48.5
ALTURAS RS	MAX	73	75	76	82	78	75	64	73	80	86	79	57	55	66	73	80	84	88	80	81	81	84	79	78	80	83	83	76	75	76	74	76.6
	MIN	29	28	31	34	35	38	30	36	38	35	38	35	27	33	37	37	42	43	41	46	38	47	43	42	45	43	42	36	36	40	40	37.6
ANGWIN PAC UNION COL	MAX	74	76	75	80	74	77	77	74	71	59	51	62	70	78	86	88	85	78	80	78	75	70	78	83	82	73	76	75	78	77	77	75.4
	MIN	48	41	42	51	43	41	41	40	51	46	42	38	41	47	57	58	51	49	46	48	51	49	53	48	53	47	51	44	49	46	47	47.1
ANTIOCH 1 E	MAX	79	72	78	80	78	80	81	78	75	69	62	67	75	83	91	85	86	79	80	80	79	70	75	77	79	77	79	80	83	79	78	77.9
	MIN	44	43	41	43	43	42	51	44	46	54	51	40	41	42	48	58	55	59	55	52	49	56	52	53	55	56	55	57	55	53	58	50.0
ANTIOCH PUMP PLT 3	MAX	83	81	70	81	85	83	84	84	80	78	67	63	69	78	85	93	91	87	84	89	83	83	68	75	77	80	78	79	81	84	81	80.1
	MIN	42	48	41	43	45	43	47	42	44	54	47	42	43	41	48	55	51	54	53	53	48	57	54	53	52	53	52	52	51	57	58	49.1
ASH MTN	MAX	70	80	79	79	85	86	82	82	82	86	66	57	63	72	82	87	90	90	88	84	84	88	71	83	84	84	85	81	81	82	85	80.6
	MIN	52	55	52	53	57	55	56	57	58	52	51	47	45	49	51	60	64	59	57	61	58	58	54	52	53	53	53	54	59	58	59	54.9
AUBERRY	MAX	78	78	78	84	83	84	82	82	85	83	60	63	75	81	85	90	90	90	83	86	85	85	86	80	84	83	83	80	82	83	83	81.7
	MIN	50	46	45	50	58	53	52	50	53	49	41	45	40	46	58	62	62	54	53	59	56	55	52	52	48	48	47	52	52	57	52	51.5
AUBURN	MAX	83	83	72	79	85	82	82	84	82	83	63	55	66	75	84	89	92	91	82	85	86	85	73	76	79	82	82	78	81	83	82	80.1
	MIN	46	45	44	45	47	49	51	52	53	51	50	45	43	44	50	57	61	61	54	56	56	58	55	57	54	54	52	50	51	54	52	51.5
AVALON PLEASURE PIER	MAX	67	65	66	69	65	66	67	68	65	65	68	69	65	70	67	68	65	69	66	68	69	73	72	69	67	70	76	72	68	70	71	68.2
	MIN	54	52	49	50	50	53	54	53	54	46	47	46	49	50	50	52	50	52	54	53	52	54	52	51	50	54	53	54	53	58	54	51.7
AVENAL 9 SSE	MAX	80	86	82	86	92	90	86	89	88	82	74	63	70	74	86	95	93	97	89	88	92	93	80	81	81	87	86	85	85	89	81	84.8
	MIN	48	45	44	52	56	51	50	52	50	58	54	51	45	48	56	57	60	56	60	65	57	60	60	54	54	54	55	59	56	58	55	54.2
BACKUS RANCH	MAX	83	82	87	90	90	87	85	90	90	74	69	73	78	85	89	93	96	95	96	94	95	90	84	88	90	90	90	91	90	92	90	87.6
	MIN	51	61	48	46	50	48	56	63	53	48	43	39	49	45	47	57	68	62	62	55	51	60	56	49	52	48	50	54	62	61	60	53.4
BAKER 9 NNW	MAX	85	88	91	95	98	100	95	92	96	97	88	75	80	85	90	95	100	103	105	105	103	105	102	101	100	102	103	103	103	95	101	96.2
	MIN	56	61	59	62	64	63	67	62	67	65	60	57	54	60	64	67	67	69	70	71	73	67	73	70	71	68	72	71	68	74	71	65.9
BAKERSFIELD WB AP	MAX	83	84	81	89	90	85	86	85	88	70	68	70	75	85	92	96	93	88	88	90	93	85	91	85	91	89	85	85	88	89	83	85.5
	MIN	55	57	53	57	59	59	57	58	61	56	54	54	49	55	60	63	65	63	59	63	62	64	60	58	58	59	59	58	59	61	60	58.5
BARRETT DAM	MAX	63	67	69	80	89	86	78	69	73	73	68	63	68	75	85	88	85	89	88	86	92	90	90	87	88	90	90	86	92	94	82	81.4
	MIN	45	50	46	45	48	46	49	50	52	52	48	49	42	42	46	48	50	50	48	53	50	47	51	52	51	51	51	50	51	53	49	48.9
BARSTOW	MAX	83	87	89	94	94	92	89	90	93	92	68	73	78	86	89	96	98	98	99	102	99	95	93	90	95	102	96	97	94	93	91	91.5
	MIN	48	55	51	53	56	56	59	53	56	53	51	49	44	50	53	57	61	62	57	64	65	60	62	59	56	56	57	57	60	62	65	56.4
BEAUMONT PUMPING PLANT	MAX	62	60	55	77	81	77	87	68	70	69	63	53	64	72	84	82	87	88	86	88	86	88	89	89	88	88	90	87	89	87	87	78.7
	MIN																																
BEAUMONT 1 E	MAX	61	64	79	88	88	79	68	72	70	64	59	67	74	85	88	88	90	88	89	87	90	90	87	88	88	90	88	91	88	84	79	81.0
	MIN	48	49	50	45	48	49	48	48	49	49	46	46	38	41	49	49	50	50	48	53	51	47	52	49	48	49	49	49	50	53	50	48.4
BEN LOMOND	MAX	69	72	74	72	76	73	72	70	70	58	58	60	70	76	90	78	79	80	81	73	75	75	73	74	74	75	74	77	78	74	73	73.3
	MIN	40	41	40	39	43	46	42	39	41	44	43	43	36	40	45	36	50	46	45	50	50	49	50	48	49	48	46	46	46	51	48	44.5
BERKELEY	MAX	62	61	68	64	65	68	64	62	63	62	58	64	69	76	90	72	66	69	69	66	68	69	70	69	70	71	70	73	74	69	68	68.0
	MIN	50	51	51	50	51	51	50	50	49	49	50	47	48	49	54	56	54	54	56	56	54	57	57	58	57	57	60	56	56	55	56	53.2
BERRYESSA LAKE	MAX	82	77	83	86	81	85	84	82	81	72	60	70	78	85	93	96	91	80	87	83	84	74	77	81	82	81	76	84	86	82	77	81.3
	MIN	49	48	47	50	48	50	51	48	49	52	50	46	46	47	50	56	56	57	54	56	52	56	56	54	55	53	56	52	55	56	58	52.0
BIG BAR RS	MAX	85	86			90	83	81	88	92	96	83	63	71	81	87	94	98	96	86	89	88	93	71	78	82	82	88	79	84	86	87	85.1
	MIN	38	40		37		40	41	40	42	47	49	45	39	40	41	45	46	50	47	48	52	55	53	50	46	59	59	52	46	46	49	46.3
BIG BEAR LAKE DAM	MAX	53	59	60	64	63	59	61	65	66	56	41	42	56	61	65	67	70	68	70	70	70	68	74	66	66	68	70	71	69	68	66	63.6
	MIN	33	34	33	34	36	38	33	36	39	37	29	29	26	32	35	37	39	40	40	47	46	40	46	43	46	44	40	45	40	46	40	38.2
BIG CREEK PH 1	MAX	63	63	66	76	72	70	67	68	73	72	50	46	58	66	70	75	76	77	73	73	73	72	69	66	71	71	69	64	66	69	68	68.1
	MIN	44	45	47	51	52	49	46	49	52	42	38	38	37	46	50	53	54	54	51	55	53	51	48	46	51	51	47	48	48	49	52	48.3
BISHOP WB AP	MAX	79	81	84	84	85	84	86	86	86	82	69	70	74	80	83	87	90	91	91	89	90	80	84	83	86	87	88	87	88	89	86	84.2
	MIN	38	42	41	43	42	45	43	42	45	45	49	37	38	41	43	46	48	48	49	51	46	46	42	49	56	43	48	43	43	48	58	45.1
BISHOP UNION CARBIDE	MAX	47	54	59	62	66	62	63	67	67	67	60	45	48	53	60	64	67	68	70	71	66	68	56	63	64	67	65	61	67	67	59	62.0
	MIN	27	31	35	38	38	35	37	35	37	39	37	27	23	31	36	40	42	43	45	45	47	42	37	39	40	40	46	40	40	39	43	37.9
BLUE CANYON WB AP	MAX	59	59	63	63	56	56	64	68	70	56	41	44	56	63	72	74	75	65	69	70	70	63	56	60	64	65	59	62	63	64	58	62.2
	MIN	46	43	43	48	48	44	46	47	54	40	33	34	33	44	51	55	57	48	47	52	50	44	46	45	47	46	42	41	48	45	44	45.5
BLYTHE	MAX	90	90	95	104	105	100	90	92	94	87	81	86	89	95	100	103	108	108	108	110	106	106	106	107	107	108	109	112	108	104	109	100.5
	MIN	60	60	61	61	62	66	65	62	63	64	64	57	57	59	59	61	64	65	67	72	74	70	70	70	71	69	75	67	72	77	69	65.6
BLYTHE CAA AP	MAX	87	91	95	100	105	100	89	91	94	90	82	86	89	91	97	102	105	107	108	107	105	106	106	106	107	107	109	112	109	106	101	99.7
	MIN	62	63	63	67	69	71	67	65	64	67	65	58	62	63	67	68	71	73	75	76	79	73	77	77	77	78	82	78	80	77	69	70.4
BOCA	MAX	62	66	66	70	73	69	63	70	74	76	77	45	54	63	69	73	76	79	76	79	75	78	68	69	73	74	74	68	69	70	68	69.9
	MIN	22	24	27	30	31	30	23	32	32	34	40	33	27	30	34	35	36	37	37	38	35	39	39	37	38	37	32	32	33	35	34	33.0
BONITA	MAX	69	71	76	88	75	72	69	73	72	72	71	75	72	77	77	76	79	78	75	76	78	90	83	81	80	83	83	83	82	78	75	77.1
	MIN	52	58	54	51	59	58	57	58	58	57	53	55	47	48	50	52	60	59	55	59	62	53	55	54	53	51	52	50	53	63	61	55.1
BORREGO SPRGS 3 NNE	MAX	84	86	89	91	98	100	96	87	89	90	78	76	80	87	91	97	100	102	103	103	101	104	103	99	101	100	104	103	105	101	97	95.0
	MIN	53	55	52	56	58	66	53	53	55	62	61	54	53	52	55	58	61	56	60	65	62	58	70	70	75	66	75	61	68	74	70	60.9
BOWMAN DAM	MAX	65	64	67	70	69	62	68	68	72	71	48	49	50	60	62	75	75	78	79	72	74	66	60	65	67	67	66	65	66	66	64	66.1
	MIN	35	35	35	39	37	34	35	39	44	39	34	35	32	35	32	34	36	40	40	42	42	43	43	42	41	42	39	38	40	40	42	38.2
BRAWLEY 2 SW	MAX	86	88	88	92	99	103	99	89	89	93	76	79	84	87	94	98	102	106	107	105	104	106	105	105	105	106	105	105	110	108	102	97.6
	MIN	53	57	57	58	64	65	56	57	60	61	58	54	53	54	60	62	66	69	66	65	67	62	73	72	71	73	75	68	69	72	64	63.3
BRIDGEPORT	MAX	64	67	71	73	69	69	69	72	74	71	60	57	62	67	73	76	78	77	79	73	78	71	70	72	74	74	71	76	74	70	64	70.8
	MIN	21	25	24	28	29	28	23	25	29	30	36	29	33	27	30	32	33	36	32	38	30	37	30	29	34	30	30	28	33	42	42	30.7
BROOKS FARNHAM RCH	MAX		87	80		84	87	85	88		89	68	60	69	81	83	92	95	93	84	88	90	86	68	74	81	84	84	79	84	85	89	82.8
	MIN		43	46		46	46	47	48		49	50	47	42	45	46	52	56	65	53	55	52	58	55	57	54	52	56	52	53	55	60	51.4
BURBANK WB AP	MAX	68	69	74	88	83	76	67	69	65	66	66	71	73	86	85	83	81	80	82	82	83	87	81	80	81	83	83	87	84	79	76	78.0
	MIN	56	58	55	53	56	56	57	58	55	55	53	52	49	52	55	55	57	56	57	59	55	58	61	58	53	55	54	58	58	61	60	56.0
BURLINGAME	MAX	71	65	68	68	65	72	70	68	67	68	64	62	68	72	83	85	73	74	73	66	72	71	73	73	73	74	76	73	69	67	68	70.7
	MIN	47	51	52	45	50	46	45	51	48	52	48	50	43	44	49	55	47	52	55	55	54	57	56	58	53	48	60	54	53	57	57	51.4

See Reference Notes Following Station Index

DAILY TEMPERATURES

Station		1	2	3	4	5	6	7	8	9	10	11	12	13	14	15	16	17	18	19	20	21	22	23	24	25	26	27	28	29	30	31	Average
BURNEY	MAX	73	75	73	75	77	74	68	77	80	84	67	51	57	69	73	82	85	85	77	78	78	80	72	65	71	77	76	70	72	75	75	73.9
	MIN	34	33	35	30	37	35	29	36	36	41	47	40	28	30	36	37	40	44	44	45	41	52	38	47	40	40	38	35	33	43	29	37.8
BUTTONWILLOW	MAX	80	86	85	80	90	91	85	87	87	87	71	65	70	75	85	92	96	94	89	88	90	93	85	88	85	89	89	85	86	88	89	85.5
	MIN	52	52	52	54	55	58	57	54	59	56	54	53	48	53	57	61	62	61	61	66	61	62	58	56	58	55	56	60	58	61	62	57.2
CABRILLO NM	MAX	63	68	67	68	65	66	64	65	66	68	67	65	63	66	66	68	68	69	68	66	67	65	74	69	69	71	73	72	74	75	69	67.9
	MIN	55	57	56	58	59	57	54	58	58	58	56	51	54	54	53	54	58	54	60	57	60	61	55	61	58	56	57	59	55	58	60	56.8
CACHUMA DAM	MAX	73	69	70	74	85	76	74	78	69	63	69	66	67	76	87	90	87	82	80	82	78	87	77	77	81	82	84	80	84	84	78	77.7
	MIN	50	49	47	46	47	48	47	49	45	49	50	46	39	42	47	48	51	46	53	54	46	54	53	51	51	46	46	52	51	53	52	48.6
CALAVERAS BIG TREES	MAX	64	68	66	68	78	72	70	72	72	76	52	44	50	60	72	78	80	80	74	74	74	74	64	64	70	72	70	64	70	70	70	68.8
	MIN	32	34	39	41	42	40	38	40	44	42	42	39	30	34	40	44	46	46	46	48	44	46	40	38	42	44	40	40	42	42	44	40.9
CALLAHAN RS	MAX	81	83	80	82	83	77	83	86	88	88	79	64	73	77	84	90	87	86	80	81	89	80	70	73	88	82	77	75	82	79	74	80.7
	MIN	30	32	29	32	38	31	31	35	38	31	45	36	28	32	33	38	40	44	43	40	44	49	44	40	40	40	41	42	39	41	47	37.8
CAMPO	MAX	69	70	80	87	89	80	73	72	73	69	63	66	74	81	84	87	90	87	84	92	90	89	86	88	88	89	87	93	93	83	80	81.8
	MIN	40	50	40	41	42	38	36	47	45	50	39	49	39	38	40	42	43	42	43	43	46	40	45	46	45	44	46	42	45	45	35	42.8
CAMP PARDEE	MAX	80	84	72	79	85	82	83	85	82	84	64	62	68	77	85	93	95	91	84	89	87	86	74	78	80	82	84	80	84	84	83	81.5
	MIN	48	46	48	49	49	50	51	50	53	54	50	46	45	47	56	61	56	58	53	54	51	56	56	56	54	54	55	52	53	56	53	52.3
CANOGA PARK PIERCE COL	MAX	78	70	81	93	91	85	76	73	70	68	67	72	79	89	91	92	90	89	88	88	90	89	85	84	85	89	89	94	91	87	80	83.6
	MIN	52	55	52	46	49	42	53	55	50	53	47	44	42	46	49	50	56	51	50	55	50	54	53	52	45	46	49	50	51	54	58	50.3
CANTIL	MAX	85	86	90	92	93	89	90	92	93	79	70	71	82	88	92	96	99	99	96	97	96	93	90	91	93	94	94	90	92	90	89	90.0
	MIN	42	45	48	47	54	53	52	55	54	52	46	55	45	47	43	52	57	55	56	61	55	56	50	49	47	49	48	62	65	64	63	52.5
CANYON DAM	MAX	69	70			74	66	75	74	79	77	62	62	62	68	74	78		82	80	79	78	76	68	68	71	72	68	70	69	69	72	71.9
	MIN	31	32			36	34	32	33	37	34	42	38	32	34	38	40		43	41	41	42	49	40	46	40	41	39	40	35	40	38	38.1
CATHAY BULL RUN RCH	MAX	77	80	76	79	86	85	82	84	83	89	68	66	68	75	85	90	92	93	85	86	88	89	79	82	81	85	85	81	82	85	85	82.3
	MIN	46	43	44	48	51	47	45	45	51	53	48	44	40	45	48	53	54	52	51	57	54	57	54	53	51	50	53	48	48	51	53	49.6
CECILVILLE SAWYER	MAX	80	80	79	78	76	75	82	83	84	82	65	64	72	75	82	85	85	78	78	79	81	77	70	73	79	79	70	70	78	79	68	77.0
	MIN	37	39	33	37	42	39	37	38	42	45	45	38	32	35	36	43	46	46	48	43	43	51	48	42	41	44	41	48	41	41	46	41.5
CEDARVILLE	MAX	67	70	68	74	79	72		69	76	74	80	45	54	64	70	77	80	83	86	81	84	86	80	80	81	81	83	77	72	74	72	74.6
	MIN	41	40	38	42	47		41	45	48	44	45	34	34	39	45	48	50	51	49	55	50	57	49	50	51	51	51	45	47	53	57	46.6
CENTERVILLE PH	MAX	85	78	84	88	85	86	89	88	90	72	62	66	78	84	92	94	93	85	88	88	88	78	79	83	86	78	78	86	85	87	79	83.3
	MIN	44	46	43	48	50	45	47	47	50	52	52	50	42	48	49	54	56	56	52	55	55	56	50	53	55	52	50	49	50	54	53	50.4
CHERRY VALLEY DAM	MAX	61	69	75	74	77	75	73	75	76	80	61	44	50	62	69	79	81	83	75	77	76	79	65	69	71	74	75	69	72	70	73	71.3
	MIN	39	41	41	41	45	43	42	43	47	45	42	37	35	39	45	47	48	51	47	50	48	48	48	47	45	45	45	43	45	44	46	44.3
CHESTER	MAX	72	72	73	75	73	70	74	79	80	75	57	50	64	72	77	81	82	76	89	76	79	74	63	71	75	74	70	70	73	72	68	72.8
	MIN	25	29	28	29	30	29	27	30	33	32	37	36	25	29	32	34	37	41	36	39	36	45	38	45	38	37	35	33	32	38	36	33.9
CHICO EXP STA	MAX	83	75	84	87	83	85	87	87	86	85	56	66	77	83	92	94	92	85	88	87	86	84	76	82	85	84	83	83	85	85	83	83.2
	MIN	44	48	46	51	53	49	45	54	52	56	54	50	42	47	49	57	61	59	57	58	57	64	52	60	56	55	57	54	54	60	57	53.5
CHULA VISTA	MAX	64	65			71	67	66	64	68		67	69	68	66	67	68			69	67	67	69	78			72	72	72	71	71		68.6
	MIN	55	58			53	60	58	59	61		55	56	51	51	54	56			59	61	61	55	59			54	55	53	56	60		56.5
CLAREMONT POMONA COL	MAX	64	65	78	89	83	79	73	71	68	68	64	71	75	85	87	83	85	84	86	84	86	86	83	83	86	88	86	89	87	82	78	79.9
	MIN	54	54	54	49	52	50	52	53	48	54	50	49	44	49	51	51	52	52	50	54	51	52	56	52	49	52	49	51	54	54	56	51.5
CLARKSBURG	MAX	84	79	67	80	86	78	83	85	79	71	62	59	69	77	85	92	94	86	78	85	79	81	70	75	80	77	80	77	84	85	78	78.9
	MIN	49	51	46	50	51	46	49	50	50	53	48	48	43	47	50	56	54	56	54	56	53	57	54	55	55	53	57	53	54	55	55	51.9
CLEARLAKE HIGHLANDS	MAX	80	83	78	81	83	81	81	83	85	78	65	55	67	76	82	89	89	90	77	85	83	82	66	74	78	78	78	73	79	81	82	78.8
	MIN	39	44	44	41	41	45	42	42	45	47	52	41	39	40	41	41	52	59	49	51	47	52	54	49	49	46	49	49	52	55	50	46.7
CLOVERDALE 3 SSE	MAX	85	76	72	84	83	80	86	84	78	70	67	62	73	79	84	93	90	86	79	85	80	81	67	75	79	78	80	76	82	85	84	79.5
	MIN	40	42	40	47	47	49	51	46	47	48	51	43	45	45	52	57	52	50	53	52	51	51	56	55	53	48	52	49	55	56	55	49.6
COALINGA	MAX	87	82	81	89	90	85	88	86	86	71	66	70	76	85	92	95	95	94	94	88	93	85	80	84	86	86	84	84	88	89	87	85.4
	MIN	51	48	45	52	52	52	51	50	56	57	52	49	43	48	55	60	60	59	56	56	56	59	59	57	55	54	55	56	56	59	56	54.0
COLFAX	MAX	78	78	77	81	80	81	81	78	83	78	58	60	69	78	85	87	89	85	81	83	83	79	70	75	79	78	76	77	78	79	74	78.0
	MIN	51	51	49	52	55	56	52	53	53	49	46	42	39	47	54	58	61	56	53	59	58	52	52	54	54	53	50	50	51	52	49	52.0
COLUSA 1 SSW	MAX	85	81	83	87	85	85	89	87	88	82	64	70	79	85	93	95	94	90	89	89	89	84	78	83	85	86	82	88	87	89	84	85.0
	MIN	48	49	47	51	50	48	49	51	52	54	53	50	46	48	51	56	68	57	55	56	53	59	55	56	55	55	56	54	56	56	56	53.2
CORCORAN IRRIG DIST	MAX	81	87	84	83	90	90	87	88	87	90	69	67	71	78	87	94	97	96	89	89	92	93	85	87	87	91	90	86	86	90	91	86.5
	MIN	51	50	49	52	57	55	52	53	58	61	55	52	45	52	57	60	62	59	60	61	60	62	60	58	58	57	57	59	57	60	58	56.4
CORONA	MAX	69	68	79	90	88	80	76	74	73	69	70	74	78	89	89	85	86	87	86	82	87	83	86	86	87	90	88	90	88	85	81	82.0
	MIN	54	57	55	49	51	54	49	56	52	49	49	50	44	47	50	52	53	51	50	57	56	50	57	53	50	51	50	49	51	57	55	51.9
COVELO	MAX	84	83	80	82	84	80	79	85	85	90	69	60	68	75	81	89	91	88	79	83	82	84	68	74	78	80	77	73	78	80	77	79.5
	MIN	38	39	37	40	42	37	39	39	42	45	50	44	36	37	41	45	49	46	42	50	43	51	51	48	47	47	45	43	45	46	50	43.7
COW CREEK	MAX	97	99	101	105	107	106	103	103	104	104	84	83	92	97	102	108	112	112	111	112	111	112	112	106	108	111	109	108	110	110	111	104.8
	MIN	65	68	74	71	72	80	71	80	75	63	60	63	67	69	70	74	76	80	83	82	82	83	79	80	85	80	79	80	80	87	82	75.5
CRESCENT CITY 1 N	MAX	65	58	61	60	61	61	58	61	62	60	60	56	62	67	71	83	72	68	66	64	60	71	71			68	68	68	68	66	65	64.9
	MIN	43	49	41	42	43	40	40	49	43	52	50	39	36	39	43	47	52	47	55	55	54	52	50			49	48	51	49	50	50	46.8
CROCKETT	MAX	75	68	72	77	78	78	76	74	69	65	65	65	74	77	90	90	78	76	74	73	73	72	71	75	75	74	73	78	80	71		74.5
	MIN	51	52	48	47	51	48	51	50	50	55	53	48	46	50	52	56	52	55	54	54	55	56	58	55	56	56	60	56	57	52	57	52.9
CULVER CITY	MAX	68	69	67	72	70	73	69	67	67	69	68	67	69	75	75	70	72	70	72	72	68	73	76	73	71	73	74	77	77	76	73	71.4
	MIN	56	58	54	51	56	55	57	57	54	53	52	51	49	51	55	51	57	57	58	58	55	55	58	55	51	53	52	53	55	56	57	54.5
CUYAMA	MAX	72	78	78	77	86	87	81	83	80	63	64	62	64	69	82	87	90	90	82	84	86	92	78	82	81	81	82	80	78	82	85	79.5
	MIN	41	40	37	43	45	43	40	41	40	42	48	40	39	41	47	48	49	45	50	52	45	53	47	48	43	41	41	42	48	47	45	44.2
CUYAMACA	MAX	50	62	56	74	78	79	70	68	70	71	67	48	56	66	70	75	80	81	77	81	81	82	81	78	80	80	81	78	81	81	72	72.7
	MIN	36	40	39	42	44	50	41	38	40	42	39	40	34	34	42	45	53	56	53	51	52	53	55	55	56	52	55	57	56	55	51	47.0
DAGGETT CAA AP	MAX	86	88	90	96	95	93	89	91	94	75	71	75	80	86	90	95	98	99	102	98	98	96	98	95	96	98	99	98	95	95	92	92.0
	MIN	52	57	53	56	61	59	59	56	62	55	54	53	47	54	58	61	66	67	65	66	62	62	67	63	64	61	62	61	62	67	68	60.0
DAVIS AGR COLLEGE	MAX	86	84	73	83	87	81	85	88	84	82	67	61	70	79	85	93	95	94	83	88	86	86	69	77	81	84	82	79	85	88	85	82.3
	MIN	46	48	45	48	49	48	51	49	49	53	48	46	48	46	57	60	54	57	53	56	53	58	57	56	55	53	56	52	55	56	57	52.2
DEEP SPRINGS SCHOOL	MAX		76	78	80	79	80	79	80	80	78	76	78	68	72	76	82	85	86	86	84	85	83					83	82	83	81	83	80.1
	MIN		35	40	42	41	41	46	41	48	38	37	38	34	38	39	44	44	44	50	47	48	57					44	45	46	45	44	42.9
DEER CREEK PH	MAX	72	71	74	77	75	71	74	76	80	76	56	50	65	73	80	82	84	76	79	79	78	72	65	69	72	74	68	72	72	74	67	72.7
	MIN	33	34	34	37	39	35	34	38	39	46	46	39	31	36	36	41	45	46	43	46	45	46	48	46	44	43	40	39	40	40	44	40.4

See Reference Notes Following Station Index

DAILY TEMPERATURES

Station		1	2	3	4	5	6	7	8	9	10	11	12	13	14	15	16	17	18	19	20	21	22	23	24	25	26	27	28	29	30	31	Average
DENAIR	MAX	87	78	81	88	85	85	88	84	86	78	69	68	79	87	94	95	93	90	88	88	90	78	80	83	86	86	84	85	87	86	83	84.5
	MIN	46	47	45	47	51	45	48	46	52	54	48	47	44	46	54	60	55	56	55	56	53	60	55	55	54	53	53	54	53	53	51	51.5
DE SABLA	MAX	74	75	73	75	76	74	75	75	78	70	63	53	65	72	80	82	82	81	78	78	78	76	77	62	74	75	73	72	72		65	73.4
	MIN	44	45	43	44	49	45	45	48	50	40	42	42	36	42	45	51	53	52	49	51	52	52	48	46	46	48	46	47	45		48	46.5
DOBBINS COLGATE	MAX	83	77			83	81	82	83	85	83	68	62	74	82	88	93	91	87	83	85	86	84	77			83	80	79	79			81.5
	MIN	50	51			51	48	48	53	51	50	51	46	40	47	52	57	57	54	52	58	56	57	55			53	52	51	53			51.7
DONNER MEMORIAL ST PK	MAX	60	60	63	66	70	65	60	67	70	73	72	42	51	62	67	72	75	77	70	75	72	75	66	65	64	71	69	65	67	67	68	66.6
	MIN	21	25	25	27	28	28	25	28	29	30	30	32	25	29	32	31	33	34	35	36	33	38	41	40	37	34	35	33	34	34	37	31.6
DOWNIEVILLE RS	MAX	74	75	72	77	80	75	72	80	82	86	58	52	56	68	75	85	87	86	77	80	80	82	71	65	72	75	75	69	73	74	75	74.5
	MIN	35	37	36	38	40	36	35	40	42	42	46	41	32	38	40	43	45	45	43	47	46	48	38	43	48	43	41	41	41	43	44	41.2
DOYLE 5 SSE	MAX	65	73	73	75	80	75	67	72	78	82	83	52	60	67	74	78	83	86	86	84	81	86	75	79	78	84	83	75	77	79	77	76.4
	MIN	33	37	37	39	42	36	32	36	40	44	48	39	30	34	40	42	45	48	44	47	44	48	44	45	47	46	41	40	40	43	47	41.2
DUDLEYS	MAX	73	72	76	78	78	75	77	75	80	73	57	58	67	76	80	84	84	78	88	81	80	72	71	72	77	77	72	74	75	77	71	75.1
	MIN	36	35	35	37	35	38	36	38	42	48	46	45	32	37	41	45	46	46	44	47	44	48	51	50	43	41	38	40	40	40	42	41.5
DUTTONS LANDING	MAX	70	69			73	67	72	69	66			66	65	73	81	89			77	76	71	72	69			75	74	74	77	77		72.8
	MIN	46	47			43	49	48	47	47			42	42	43	48	53			50	52	51	55	55			49	50	52	51	52		48.7
EAGLE MTN	MAX	84	85	86	92	95	99	95	89	90	91	82	76	81	84	89	94	100	102	103	104	102	104	102	100	101	100	102	105	107	106	101	95.2
	MIN	66	63	65	66	73	73	73	68	68	70	65	57	61	63	66	72	77	77	76	78	80	78	79	78	77	78	80	82	79	80	78	72.5
EAST PARK RES	MAX	79	80	73	80	82	80	80	83	84	87	66	60	60	74	79	89	92	90	82	84	83	85	66	73	78	81	80	76	80	82	85	79.1
	MIN	46	46	45	47	48	49	45	48	49	53	53	50	42	45	47	52	56	45	47	55	52	58	50	55	53	52	56	48	52	55	60	50.3
EL CAJON 2 E	MAX	70	66	81	92	84	66	71	76	75	70	70	72	76	85	84	84	89	86	84	77	89	92	86	85	88	88	84	92	91	79	80	81.0
	MIN	55	56	49	47	55	55	53	56	59	55	50	49	43	45	44	51	57	55	49	49	52	48	52	53	50	49	50	47	49	57	59	51.5
EL CAPITAN DAM	MAX	68	73	70	82	93	85	79	72	75	73	68	69	74	78	86	86	86	93	88	85	81	91	92	89	87	90	90	86	95	92	81	82.5
	MIN	54	54	51	45	46	54	54	55	56	55	49	49	47	49	45	50	56	51	48	51	58	49	56	53	51	50	50	50	57	55	58	51.8
EL CENTRO 2 SSW	MAX	90	89	92	101	104	102	90	90	93	92	82	87	89	94	98	102	107	107	105	104	106	107	106	106	107	106	106	111	111	112	104	100.0
	MIN	54	55	56	59	59	63	53	53	58	64	60	57	52	54	57	59	63	63	62	65	65	64	70	68	68	69	72	65	67	73	64	61.6
ELECTRA PH	MAX	84	82	80	86	86	84	85	84	85	85	66	67	76	86	92	94	94	92	86	90	89	85	76	80	84	84	85	82	86	84	84	84.0
	MIN	46	44	46	48	49	46	44	46	51	54	52	47	42	45	50	53	54	52	50	54	52	56	57	55	52	52	51	50	51	50	54	50.1
ELK VALLEY	MAX	79	73	74	78	73	71	77	81	85	74	55	63	74	78	88	91	86	81	79	81	84	74	72	75	81	72	70	70	74	69	62	75.6
	MIN	35	37	33	36	44	37	35	37	41	44	46	36	30	35	38	42	46	46	49	45	43	49	52	47	48	45	45	45	40	48	49	42.0
ELSINORE	MAX	72	69	83	93	92	84	88	78	76	70	67	72	69	88	92	92	93	94	92	87	92	92	96	90	90	92	91	95	90	86	84	85.5
	MIN	54	55	54	50	50	51	52	54	52	55	51	47	45	45	50	49	50	50	50	54	53	51	55	53	50	51	51	49	53	56	54	51.4
ESCONDIDO	MAX	69	69	77	87	81	77	70	74	75	68	70	73	75	81	82	80	86	82	81	80	85	89	83	84	82	84	85	88	87	79	80	79.5
	MIN	55	55	54	49	52	54	55	54	56	52	52	45	43	45	48	53	57	55	49	57	57	51	52	52	50	50	53	54	52	57	58	52.5
ESCONDIDO CHURCH RCH	MAX	72	75	82	91	82	80	74	75	72	71	69	75	79	85	85	83	89	87	84	89	90	91	89									81.3
	MIN	57	52	52	57	54	51	50	52	54	51	49	45	42	45	47	49	54	51	48	55	52	53	51									50.9
EUREKA WB CITY	MAX	55	57	57	56	57	57	54	57	56	59	53	54	57	62	59	69	61	69	62	59	58	63	62	62	59	63	67	66	63	62	63	59.9
	MIN	50	51	47	50	51	45	50	50	49	51	49	45	40	45	45	47	50	50	53	52	54	54	55	53	53	56	52	53	54	55	54	50.4
FAIRFIELD POLICE STA	MAX	78	71	75	82	80	79	79	77	72	67	62	70	76	84	92	93	86	81	80	80	80	76	75	78	79	78	77	80	81	86	89	78.8
	MIN	47	50	54	49	49	49	50	48	50	59	55	44	43	47	49	55	54	54	53	55	52	56	54	56	55	57	56	52	56	55	54	52.2
FAIRMONT	MAX	70	75	65	81	81	80	75	74	77	69	61	58	62	73	79	82	88	89	82	85	83	85	81	76	79	79	80	79	84	80	78	77.1
	MIN	45	49	48	51	53	55	48	47	47	48	44	43	44	45	50	57	63	60	57	58	59	60	53	52	52	54	51	52	51	55	58	51.9
FALL RIVER MILLS INTAKE	MAX	70	72	70		74	70	66	74	80	84		66	54	66	74	80	84	84		76	76	80	72	66		74	74	68	66			72.8
	MIN	32	38	40		36	46	34	48	42	46		40	32	34	40	42	46		46	50	46	54	42	46		44	44	40	40			41.9
FIVE POINTS 5 SSW	MAX	83	85	82	92	91	88	91	90	92	90	72	82	79	88	91	97	97	98	90	94	96	95	86	87	92	89	94	97	89	91	90	89.6
	MIN	49	47	44	50	49	49	50	46	55	58	50	44	44	50	55	56	60	55	60	60	55	60	59	54	51	55	56	59	54	57	55	53.1
FOLSOM DAM	MAX	85	83	72	82	87	83	85	87	82	84	65	59	65	72	84	93	95	93	84	88	86	85	75	78	83	82	83	78	84	84	83	81.6
	MIN	52	49	47	54	50	47	53	50	50	54	52	47	49	53	60	63	57	56	55	56	54	57	57	57	56	56	55	55	57	55	55	53.8
FONTANA KAISER	MAX	66	67	82	80	89	85	77	73	70	70	69	72	76	89	92	88	89	88	88	83	94	89	86	87	91	91	88	92	90	85	86	83.0
	MIN	55	54	55	52	52	52	54	55	53	54	56	52	48	51	57	53	52	55	53	56	60	56	60	58	55	56	55	55	57	55	56	54.6
FOREST GLEN	MAX	78	78	78	80	84	78	77	83	85	90	74	56	66	75	82	90	89	90	80	83	81	84	70	70	85	78	76	71	80	80	80	79.1
	MIN	33	36	31	35	38	32	35	35	38	42	46	36	37	37	37	40	45	45	41	44	45	50	50	47	44	45	47	43	44	41	45	40.8
FORT BIDWELL	MAX	69	76	77	78	76	65	78	73	81	84	68	58	65	72	79	80	85	85	82	80	84	80	78	75	80	83	77	72	72	75	68	76.0
	MIN	32	36	40	37	40	36	40	40	42	42	47	33	29	34	38	39	47	47	47	47	40	46	45	46	45	47	46	44	40	40	41	41.1
FORT BRAGG	MAX	70	60	60	63	61	61	60	60	63	58	64	60	58	59	60	66	62	65	62	64	64	65	65	66	72	65	68	69	68	65	66	63.5
	MIN	45	48	44	43	47	44	43	47	45	48	50	47	40	44	46	53	51	52	54	52	54	54	55	54	53	48	51	51	56	55	55	49.3
FORT BRAGG AVN	MAX	60	61	62	61	62	61	60	60	57	60	60	60	60	59	65	58	65	66	63	61	63	63	65	65	63	64	67	67	67	66	60	62.3
	MIN	41	45	39	39	47	43	40	43	41	51	50	43	37	39	39	46	50	47	52	52	53	59	55	51	48	44	48	47	55	55	52	46.8
FORT JONES RS	MAX	79	80	80	80	80	75	79	82	86	87	84	62	70	78	84	89	88	87	80	81	85	84	75	75	82	82	78	76	78	82	78	80.2
	MIN	32	24	32	34	42	33	35	38	39	42	49	38	30	34	36	40	49	46	45	43	43	48	47	45	41	39	40	40	41	41	40	39.5
FORT ROSS	MAX	64	65	68	66	70	70	68	62	60	67	66	68	66	68	75	70	68	71	70	66	68	66	74	74	70	76	76	74	74	73	72	69.2
	MIN	48	43	40	42	44	42	41	44	48	51	47	40	40	40	43	52	50	49	48	50	53	52	56	55	52	49	55	50	51	48	50	47.5
FRESNO WB AP	MAX	84	82	80	88	89	85	87	84	87	68	66	67	76	86	92	94	94	87	89	90	91	83	86	85	87	86	83	84	86	87	82	84.4
	MIN	53	50	48	53	55	54	53	50	56	57	53	51	46	51	55	59	60	59	58	61	59	59	59	59	59	57	56	58	56	57	57	55.4
FRIANT GOVT CAMP	MAX	82	85	83	83	91	91	87	88	87	91	69	68	71	80	91	95	99	98	90	92	93	94	84	89	89	91	90	86	87	92	90	87.3
	MIN	47	44	43	46	49	47	46	46	50	51	52	50	41	45	49	54	55	55	53	57	53	59	53	56	52	49	50	53	48	52	53	50.3
GIANT FOREST	MAX	48	59	60	67	68	68	62	62	67	69	57	37	42	53	62	66	67	73	65	66	69	69	51	60	61	65	68	64	57	63	63	61.5
	MIN	32	32	33	34	35	34	34	34	35	33	34	32	31	31	34	36	37	38	36	37	39	40	38	35	38	39	38	37	37	38	41	35.5
GILROY	MAX	77	79	67	80	86	75	81	79	74	70	70	67	64	79	87	95	86	87	81	85	79	83	73	76	80	80	78	78				78.4
	MIN	46	49	51	43	49	46	44	52	46	55	46	44	39	43	48	50	53	48	54	53	54	56	55	58	55	47	56	51				49.7
GLENNVILLE	MAX	70	72	75	80	82	77	74	77	80	75	54	59	67	78	79	84	84	82	80	83	83	83	80	81	82	83	78	75	79	78	73	77.0
	MIN	35	36	37	39	42	42	38	40	42	41	44	44	32	36	37	43	45	47	44	50	42	42	44	39	38	38	38	40	41	42	44	40.7
GRANT GROVE	MAX	50	58	58	66	61	63	60	61	64	68	58	39	42	52	60	64	68	70	64	69	68	67	52	60	61	63	65	62	58	62	60	60.4
	MIN	32	33	34	36	36	36	33	34	36	35	33	32	30	31	35	36	38	40	35	37	39	40	39	35	37	37	39	37	37	38	41	35.8
GRASS VALLEY	MAX	76	78	78	76	80	76	75	78	77	81	68	51	57	67	77	83	86	86	78	79	80	82	70	70	74	78	77	70	75	75	78	75.4
	MIN	48	47	47	49	47	46	48	50	52	48	47	42	38	45	49	56	58	56	51	57	55	56	52	52	52	50	50	47	49	52	49	49.8
GRATON 1 W	MAX	70	65	78	76	71	75	75	67	63	65	62	68	73	80	90	82	78	74	78	73	76	65	71	73	74	73	73	77	80	76	73	73.4
	MIN	44	46	40	41	45	42	41	44	45	50	45	38	39	38	43	49	48	46	52	50	42	51	56	53	58	44	54	47	47	46	50	46.3

See Reference Notes Following Station Index

DAILY TEMPERATURES

Station		1	2	3	4	5	6	7	8	9	10	11	12	13	14	15	16	17	18	19	20	21	22	23	24	25	26	27	28	29	30	31	Average
GREENLAND RANCH	MAX	95	98	100	104	105	105	102	101	104	103	87	84	91	95	101	105		111	110	110	111	109	106	106	107	108	108	107	108	109	111	103.4
	MIN	65	63	75	70	71	81	73	72	73	70	64	64	66	67	71	75		78	86	84	81	84	81	79	79	81	82	81	81	86	82	75.5
HAIWEE	MAX	64	76	80	79	82	82	82	82	83	83	78	62	66	74	78	81	86	88	88	86	86	86	82	80	79	82	83	85	88	88	88	80.9
	MIN	46	48	50	51	52	54	54	54	54	54	47	46	47	48	48	50	54	59	60	62	58	59	56	52	53	58	58	57	52	56	64	53.6
HALF MOON BAY 2 NNW	MAX	59	61	61	64	62	69	63	57	60	65	66	56	60	64	65	69	61	63	68	66	67	65	66	67	67	68	69	69	70	66	68	64.5
	MIN	48	48	52	51	52	51	47	51	48	49	47	50	42	43	46	52	50	52	53	57	54	54	37	54	52	50	56	53	57	57	56	50.6
HAMILTON AFB	MAX	67	63	73	69	70	74	69	65	67	63	60	63	71	78	87	73	72	74	74	73	74	66	73	74	75	77	73	75	75	72	74	71.4
	MIN	48	49	45	40	48	45	46	47	49	50	49	44	43	45	49	53	49	51	53	53	49	56	57	56	51	49	54	52	51	52	54	49.6
HAMILTON AFB 1 E	MAX	75	68	70	73	70	71	75	72	72	68	64	64	72	80	88	89	73	75	74	74	76	75	75	75	75	76	75	75	75	76	74	74.0
	MIN	45	47	40	41	41	41	42	45	42	48	48	41	40	40	46	50	48	47	51	49	47	52	56	53	51	46	52	48	47	51	54	46.7
HANFORD	MAX	86	85	82	87	89	86	87	88	88	87	68	70	77	85	92	94	94	94	87	90	91	86	85	91	85	88	85		88	89	87	86.4
	MIN	49	47	47	51	56	52	51	49	50	59	54	52	45	53	53	53	54	61	61	60	59	59	59	59	58	54	54	57	57	61	57	54.5
HAPPY CAMP RS	MAX	85	85	84	86	85	79	85	89	93	91		79	77	85	92	95	96	97	88	87	91	91	80	82	88	90	89	78	82	81	78	86.3
	MIN	38	41	38	41	46	39	40	43	47	48		38	34	40	43	47	49	50	50	50	52	53	53	50	50	48	48	53	46	47	52	45.8
HAT CREEK PH 1	MAX	74	78	77		80	78	71	79	84	88	72	52	59	71	78	83	87	88		82	81	84	76	69	78	80	81	73	75		79	77.0
	MIN	31	36	37		34	38	32	36	39	42	47	40	30	33	38	40	42		43	46	42	52	42	46	43	42	39	36	37		44	39.5
HAYFIELD PUMP PLANT	MAX	83	83	85	91	97	99	94	88	88	88	79	74	81	85	89	95	100	103	103	103	101	102	102	100	100	100	102	104	108	104	101	94.6
	MIN	62	53	60	57	60	64	60	61	63	62	59	51	60	54	59	64	69	66	66	69	72	66	70	70	68	68	71	72	71	76	65	64.1
HEALDSBURG	MAX	70	70	81	81	76	82	81	74	69	68	62	73	79	84	96	88	82	77	83	79	80	67	76	78	78	79	76	85	85	84	78	78.1
	MIN	43	51	42	44	49	43	44	48	48	52	47	40	41	42	48	52	53	50	53	54	53	53	58	55	52	48	53	44	52	50	53	48.9
HENSHAW DAM	MAX	59	64	62	77	84	84	77	65	70	70	62	58	65	71	82	86	83	85	84	91	82	85	86	84	87	85	86	82	88	87	77	77.7
	MIN	48	41	46	42	43	42	43	44	46	48	42	39	36	42	43	44	46	46	43	49	48	42	45	46	47	45	46	45	47	45	41	44.2
HETCH HETCHY	MAX	73	73	74	77	82	78	76	77	79	82	64	48	57	58	76	85	84	85	78	81	81	83						72	75	75	77	75.4
	MIN	38	42	43	44	46	43	41	44	45	46	45	40	36	40	45	47	54	49	44	48	45	51	48	50	45	44	44	44	40	44	46	44.5
HOLLISTER	MAX	70	63	73	70	68	75	68	68	64	67	65	59	71	86	93	77	80	77	80	73	76	73	74	74	74	74	73	79	75	78	75	73.3
	MIN	46	46	49	41	47	42	44	49	45	52	44	44	39	42	50	50	50	45	51	51	53	55	55	56	50	45	56	51	49	48	52	48.3
HUNTINGTON LAKE	MAX	54	53	60	62	62	57	56	61	65	62	53	41	53	57	64	66	67	63	67	69	66	63	55	58	63	62	62	56	57	58	58	59.7
	MIN	30	31	32	34	36	33	29	33	38	36	32	29	26	31	35	36	38	37	36	41	38	38	35	33	36	36	35	34	34	34	38	34.3
IDRIA	MAX	79	75	75	82	83	79	82	81	83	78	64	62	70	80	86	87	88	87	82	82	85	81	70	75	78	78	73	79	81	80	78	78.8
	MIN	51	53	47	52	55	54	53	53	57	48	47	40	40	48	55	56	58	55	53	57	56	52	48	46	52	55	48	51	52	55	48	51.5
IDYLLWILD RS	MAX	61	62	73	78	79	80	75	75	74	68	60		64	74	78		81	82	83	83	81	80	79	80	81	82	82	85	81	82	76	76.5
	MIN	36	33	38	39	44	44	34	38	41	40	40		28	37			43	44	45	51	50	43	45	44	43	45	45	46	49	48	42	42.0
IMPERIAL	MAX	89	89	91	99	102	100	93	90	92	89	81	86	87	94	97	101	105	106	105	103	106	105	104	104	104	104	106	109	108	101	101	98.4
	MIN	60	59	59	64	69	70	63	59	61	64	62	57	54	60	64	66	72	72	71	67	71	67	71	73	77	74	76	71	73	76	70	66.8
INDEPENDENCE	MAX	69	80			85	86	85	85	87			88	72	78	81	85			92	91	89	90	89			87	88	89	89			
	MIN	42	47			47	49	52	53	59			43	46	45	47	52			54	54	54	54	59			52	55	49	50			
INDIO US DATE GARDEN	MAX	87	91	90	93	101	103	101	93	90	90	78	79	86	91	97	102	107	111	110	105	102	104	106	105	104	107	108	108	113	106	104	99.1
	MIN	64	65	61	60	72	76	64	64	63	63	62	57	62	61	66	72	77	80	78	76	78	75	76	76	75	76	79	80	78	82	70	70.6
INYOKERN	MAX	83	87	89	90	90	89	89	90	91	89	84	74	78	89	89	93	96	97	95	94	95	92	87	89	90	91	92	92	97	92	90	89.8
	MIN		55	48	49	44	59	50	52	51	56		51	44	47	47	50	56	57	54	63	51	50		49	54	53	54	56	47			51.8
IRON MTN	MAX	88	87	90	95	100	103	99	91	93	94	87	78	85	87	91	96	101	105	106	107	106	107	105	106	105	105	106	109	109	104	104	98.4
	MIN	62	63	64	67	70	71	69	63	65	69	62	57	60	66	71	69	73	73	77	78	76	74	80	80	80	76	79	82	80	78	78	71.4
JESS VALLEY	MAX	66	72	71	73	70	65	68	75	79	74	68	52	62	69	73	76	80	78	74	76	78	77	74	70	74	76	73	68	69	66	60	71.2
	MIN	32	32	35	35	38	35	30	38	40	42	36	32	28	32	36	42	44	47	40	46	42	47	43	44	44	43	42	39	37	45	44	39.0
JOICE ISLAND	MAX	70	70	64	78	81	71	78	77	66	63	60	66	75		90	86	80	75	78	74	78	66						78	80	75	74	74.1
	MIN	50	53	48	52	52	51	55	51	54	53	50	47	48	50	50	58	54	56	56	56	54	57	56						68	56	58	53.5
JULIAN WYNOLA	MAX	62	61	74	81	80	71	62	66	67	63	52	60	67	78	80	81	82	80	80	87	83	81	79	83	84	84	82	85	84	74	73	75.0
	MIN	42	48	36	41	44	40	35	43	34	35	36	41	32	39	44	45	45	45	44	48	43	41	45	47	45	45	44	50	48	36	35	41.8
KERN RIVER PH 1	MAX	84	86	82	89	89	92	89	89	90	88	69	68	75	88	93	99	99	92	88	91	93	86	91	87	93	90	87	86	87	92	86	87.7
	MIN	57	58	57	61	62	67	67	61	64	59	53	54	50	57	64	67	67	66	64	68	66	66	64	61	62	61	61	62	62	64	63	61.[illegible]
KERN RIVER PH 3	MAX	77	79	85	89	88	85	82	87	89	86	61	65	76	85	88	92	95	89	95	92	92	91	89	88	90	91	90	86	86	86	82	85.7
	MIN	41	45	48	55	60	57	56	54	50	48	51	48	42	44	58	60	62	61	52	52	59	53	58	54	52	59	47	48	52	56	57	52.[illegible]
KETTLEMAN CITY 1 SSW	MAX	82	88	85	86	90	94	88	90	90	88	88	64	70	77	88	94	99	98	92	91	94	97	87	85	88	92	92	87	87	92	92	88.2
	MIN	50	48	50	52	62	56	44	52	59	60	53	52	48	54	59	62	66	65	57	51	66	59	59	56	59	58	65	65	67	64	66	57.5
KETTLEMAN STA	MAX	88	82	84	92	92	88	90	89	91	83	76	70	78	88	94	98	99	92	91	94	97	86	85	88	90	91	88	87	90	92	86	88.4
	MIN	55	59	51	50	59	58	57	58	59	61	53	52	54	58	66	64	67	64	61	64	60	61	63	58	60	58	58	59	61	61	58	58.9
KING CITY	MAX	76	72	74	83	76	79	77	71	77	74	71	65	79	89	93	92	85	83	86	79	85	76	77	81	83	83	81	81		80	80	79.6
	MIN	48	50	42	43	49	48	44	50	46	53	42	49	35	40	44	48	57	44	53	50	48	56	53	50	49	46	52	52		49	51	48.0
KLAMATH	MAX	60	60	64	60	63	67	61	61	64	61	57	59	60	63	65	85	62	69	66	65	64	72	65	64	62	65	68	69	66	66	66	64.5
	MIN	47	50	42	44	51	44	44	51	46	51	50	41	37	40	45	47	51	48	54	47	54	52	55	50	54	54	47	49	50	53	54	48.5
LAGUNA BEACH	MAX	68	70	70	72	70	69	68				70	70	69	75	72	70	69	71	71	69		75	72	71	76	76		74	72	71	72	71.2
	MIN	53	57	53	49	49	50	49				47	45	44	45	44	45	44	45	41	48		53	53	58				55	53	54	51	49.4
LAKE ARROWHEAD	MAX	65	67	68	72	73	65	70	73	69	61	47	50	62	69	72	75	78	72	77	72	72	73	69	70	72	72	71	76	72	68	71	69.1
	MIN	40	37	38	45	47	50	38	42	47	43	37	42	32	32	42	44	45	44	46	52	48	47	49	50	49	49	52	47	47	47	47	44.4
LAKE CITY	MAX	65	69	72	72	71	72	58	66	73	78	79	51	53	61	71	74	76	79	85	79	84	83	80	74	79	81	81	77	79	81	76	73.5
	MIN	34	33	40	38	36	34	36	40	43	42	40	29	33	34	39	41	41	42	45	48	41	54	43	44	47	45	46	48	46	43	41	40.8
LAKESHORE	MAX	78	78	83	84	82	80	86	87	92	70	60	62	78	80	90	94	90	82	84	86	88	80	78	80	84	82	78	80	84	80	72	81.0
	MIN	42	44	44	46	48	49	50	47	50	52	44	44	40	42	46	50	52	52	52	52	54	56	50	53	50	50	50	53	50	52	55	49.0
LAKE SPAULDING	MAX	62	62	66	68	68	62	66	70	72	71	45	45	59	65	72	76	77	77	77	72	74	70	61	64	68	67	66	65	66	67	65	66.6
	MIN	30	32	31	34	34	31	30	33	39	35	36	34	27	34	35	37	38	41	39	43	41	43	43	42	40	39	37	35	37	38	39	36.4
LAKE SPAULDING DAM	MAX	62	63	67	70	69	65	69	72	77	76	47	47	61	67	77	78	78	76	74	74	74	72	61	62	65	68	67	67	67	66	67	67.9
	MIN	35	37	37	40	37	37	36	39	43	41	37	35	31	38	41	43	46	35	39	41	45	41	40	44	44	45	41	39	42	40	42	39.7
LA MESA	MAX	68	68	75	85	77	76	67	71	70	70	69	71	72	78	78	76	81	79	77	78	81	88	81	78	81	81	80	85	85	76	74	76.6
	MIN	55	56	54	54	51	54	55	57	59	57	54	55	49	50	52	56	57	56	55	58	60	53	58	57	54	55	55	55	58	61	59	55.5
LANCASTER	MAX	76	80	86	88	88	83	83	88	89	[illegible]	[illegible]	69	80	86	90	94	96	93	95	93	92	97	89	83	88	90	86	90	85	86	83	85.8
	MIN	42	43	48	44	48	51	52	50	51	48	48	47	42	44	49	51	55	58	51	59	51	51	60	52	50	50	48	50	51	49	60	50.1
LAS PLUMAS	MAX	84	81	80	84	84	82	84	82	86	82	63	64	74	81	89	92	90	88	84	86	92	82	76	80	84	84	81	80	82	86	84	82.3
	MIN	55	50	48	56	58	54	56	58	59	56	54	45	48	53	58	63	66	58	60	63	62	61	64	58	59	60	57	56	58	60	55	57.0

See Reference Notes Following Station Index

DAILY TEMPERATURES

Station		1	2	3	4	5	6	7	8	9	10	11	12	13	14	15	16	17	18	19	20	21	22	23	24	25	26	27	28	29	30	31	Average
LE GRAND	MAX	83	80	80	88	85	84	87	84	86	84	70	69	77	84	89	94	93	91	85	87	91	86	85	83	87	87	83	83	85	84	82	84.4
	MIN	48	45	45	49	51	48	46	46	52	54	52	47	42	46	49	53	58	59	57	57	54	59	57	56	54	57	55	56	52	55	54	52.0
LEMON COVE	MAX	86	87	88	92	91	88	88	88	91	66	66	72	80	94	95	99	98	95	94	95	94	84	90	90	91	91	88	87	91	92	88	88.4
	MIN	55	51	48	57	57	55	53	54	57	56	53	53	46	55	60	60	60	59	57	64	58	58	59	56	55	54	54	53	54	57	58	55.7
LINDSAY	MAX	86	85	82	91	91	87	88	88	90	76	69	71	77	88	93	96	96	91	91	93	94	91	89	87	89	90	87	87	91	91	86	87.5
	MIN	50	47	47	52	54	54	50	51	54	56	52	54	45	51	53	56	58	48	56	61	57	60	56	53	54	52	52	53	52	54	57	53.2
LIVERMORE	MAX	81	70	66	70	76	76	82	78	73	75	70	62	65	67	81	95	92	87	85	80	75	81	72	81	82	77	78	77	79	81	78	77.2
	MIN	46	47	47	46	48	45	47	50	47	50	49	47	41	42	49	54	51	54	53	54	53	55	53	53	54	50	54	53	53	53	54	50.1
LLANO SHAWNEE HILLS RCH	MAX	76	78	83	87	85	83	82	86	86	72	64	68	75	79	84	90	94	92	90	85	89	85	83	85	84	86	89	90	86	85	83	83.4
	MIN	46	52	48	50	55	50	53	52	54	42	42	38	39	49	51	58	59	60	54	59	56	54	51	47	49	51	50	49	51	52	56	50.9
LODI	MAX	83	71	80	86	81	85	85	79	78	65	64	70	78	85	93	95	89	84	86	83	86	70	78	79	81	81	79	82	84	81	78	80.6
	MIN	44	45	44	46	47	40	49	46	50	52	48	48	40	44	50	54	53	58	54	54	52	58	53	53	54	52	53	53	51	51	52	49.9
LOMPOC SEWAGE PLANT	MAX	63	66	64	67	64	63	63	63	62	71	70	67	67	71	78	68	65	68	67	67	71	72	76	74	71	76	72	73	71	68	69	68.6
	MIN	50	51	42	48	50	51	51	52	46	46	48	49	37	42	46	53	43	44	53	55	46	54	50	51	50	45	45	53	51	55	55	48.8
LONG BEACH	MAX	70	70	77	84	78	75	68	71	68	70	66	73	75	81	79	77	77	79	71	73	79	84	83	81	82	84	81	86	82	81	72	76.7
	MIN	58	59	59	56	57	58	58	59	58	58	55	55	55	54	57	58	59	57	58	60	57	55	61	59	55	55	57	58	58	58	61	57.5
LONG BEACH CAA AP	MAX	70	69	73	82	76	68	68	71	70	70	68	70	75	80	78	76	77	78	74	75	77	81	80	80	82	83	78	84	82	72	74	75.5
	MIN	58	58	58	55	56	55	56	59	56	56	54	53	49	53	56	53	58	58	58	60	56	55	61	58	55	54	55	56	58	57	60	56.3
LOS ANGELES WB AP	MAX	70	71	72	75	73	75	71	70	66	72	71	73	73	76	73	71	73	74	74	74	72	76	77	75	75	76	76	79	77	77	75	73.6
	MIN	61	61	60	57	59	58	60	60	60	58	57	56	54	57	60	60	59	59	59	61	59	58	62	59	58	58	59	60	60	61	61	59.1
LOS ANGELES WB CITY	MAX	69	68	73	84	79	77	67	69	67	69	67	73	75	83	84	77	79	79	81	82	79	80	82	81	81	83	81	87	85	80	78	77.4
	MIN	57	60	58	56	59	58	58	60	57	59	57	55	54	57	57	59	60	58	60	60	58	60	64	60	56	58	59	61	61	61	61	58.6
LOS BANOS	MAX	90	77	83	90	87	87	90	85	84	71	72	70	80	88	95	97	96	90	91	90	90	75	85	85	88	88	86	88	90	87	84	85.8
	MIN	49	50	46	50	53	50	50	49	52	53	52	45	44	45	53	55	56	58	54	58	53	60	57	53	56	51	55	55	55	58	55	52.6
LOS GATOS	MAX	81	75	80	82	78	81	78	78	71	70	64	65	78	86	94	88	86	83	81	79	82	75	75	79	80	77	79	81	80	80	80	78.9
	MIN	49	52	45	46	46	48	47	47	48	48	48	47	44	48	53	59	53	54	54	58	56	59	58	57	55	49	57	53	51	50	49	51.2
LUCERNE VALLEY 2 W	MAX	79	82	86	90	91	89	85	89	88	87	70	71	79	83	87	93	96	94	98	97	96	93	91	91	89	94	95	97	94	92	94	89.0
	MIN	49	48	43	42	47	58	50	47	48	48	44	46	41	40	44	49	53	54	52	56	53	54	60	54	53	51	61	51	57	57	55	50.5
MADERA	MAX	83	90	85	85	93	92	90	92	91	91	77	69	71	81	90	97	98	98	92	93	92	94	82	87	88	89	90	87	89	91	91	88.3
	MIN	52	48	46	52	53	49	51	48	55	56	54	49	44	49	49	57	58	59	57	59	57	60	57	59	56	54	57	57	55	57	54	53.8
MANDEVILLE ISLAND	MAX	76	65	75	79	79	77	78	76	73	67	63	65	73	80	88	88	84	71	78	78	77	74	75	74	75	75	73	76	78	76	71	75.4
	MIN	51	49	44	49	50	45	53	45	51	54	51	44	49	47	57	56	57	58	58	54	54	51	53	54	56	56	52	56	50	54	59	52.2
MANZANITA LAKE	MAX	59	65	64	65	66	64	59	66	71	72	61	40	42	58	65	68	71	75	68	70	67	72	61	55	60	68	70	60	65	65	67	63.8
	MIN	32	33	34	35	35	34	33	37	43	39	40	31	28	33	38	41	43	44	39	42	39	45	38	43	40	39	38	32	35	40	38	37.5
MARICOPA	MAX	88	86	81	89	90	86	89	88	89	72	66	70	74	85	93	96	94	89	88	90	94	83	92	85	92	90	85	84	89	85	84	86.2
	MIN	58	59	54	59	62	59	59	59	62	55	54	54	49	57	64	65	68	65	66	66	64	62	61	57	60	56	59	59	59	63	62	59.9
MARTINEZ FIRE STA	MAX	78	73	66	72	76	74	81	80	74	68	67	61	67	74	83	91	81	82	78	80	77	77	71	75	77	79	76	77	79	83	79	76.0
	MIN	49	52	45	46	49	46	47	46	49	54	51	43	43	44	49	54	53	57	56	55	53	56	55	52	53	54	57	57	54	55	58	51.4
MARYSVILLE	MAX	81	85	76	83	87	85	85	88	85	86	70	60	70	78	85	92	96	94	85	88	87	86	76	78	83	85	84	79	84	86	86	83.0
	MIN	50	50	48	52	52	50	51	51	54	55	53	50	49	50	57	60	58	57	56	56	55	61	57	58	58	57	57	55	57	58	57	54.5
MC CLOUD	MAX	75	77	74	77	78	75	68	79	82	87	58	52	58	70	75	85	88	87	75	79	78	81	73	69	72	79	78	69	72	78	75	74.9
	MIN	31	33	33	33	38	31	33	35	39	40	46	33	28	30	35	38	41	45	44	42	42	49	47	45	41	39	38	46	38	44	49	38.9
MECCA 3 SE	MAX	91	86	85	89	98	103	95	86	86	86	78	79	85	86	93	101	104	110	105	103	100	103	102	102	104	104	103	107	111	109	104	96.7
	MIN	58	65	60	62	70	70	62	61	60	63	58	53	60	61	66	68	76	77	74	69	73	68	77	75	75	72	76	73	80	76	68	67.9
MERCED FIRE STA 2	MAX	86	89	86	88	89	86	87	86	86	78	69	70	79	86	93	95	94	91	88	89	90	89	85	84	86	87	87	84	87	86	86	86.0
	MIN	47	49	46	50	55	49	48	49	49	55	51	46	44	45	53	57	56	59	57	56	52	61	58	60	54	52	55	57	53	57	54	52.7
MIDDLEWATER	MAX	86	86	81	89	91	89	88	89	87	79	77	75	75	85	96	96	96	95	89	92	93	93	88	84	89	89	89	88	89	90	89	87.8
	MIN	53	53	50	55	57	56	56	53	53	60	52	51	45	52	60	63	63	61	59	64	56	61	58	53	60	55	54	57	57	62	59	56.4
MILL CREEK 2	MAX	59	60	76	83	85	83	77	68	70	68	60	63	68	82	84	86	86	86	85	86	85	86	86	85	88	85	87	88	90	85	82	79.5
	MIN	48	46	43	56	61	57	43	48	47	49	47	45	43	50	58	55	55	59	57	59	60	56	58	54	56	57	58	57	62	58	47	52.9
MINERAL	MAX	64	67	68	69	71	69	64	69	75	78	57	45	46	60	66	74	80	78	71	73	73	75	63	63	66	71	69	64	66	65	66	67.3
	MIN	29	30	32	30	33	32	30	31	31	34	42	35	28	32	34	36	38	40	39	39	37	43	37	37	39	37	36	33	33	39	36	34.9
MITCHELL CAVERNS	MAX	71	76	79	84	83	82	78	80	80	79	62	63	70	76	82	86	90	90	90	87	90	87	86	86	86	88	90	92	89	86	83	82.3
	MIN	53	54	55	63	68	64	58	58	59	54	47	47	49	54	58	64	67	69	70	71	72	69	66	70	66	68	67	72	69	70	59	62.3
MODESTO	MAX	88	77	82	90	85	85	88	83	85	88	70	70	79	89	96	97	93	88	89	88	89	71	81	82	86	87	84	85	87	83	82	84.1
	MIN	48	48	47	49	52	48	50	49	51	54	49	50	44	46	55	58	56	56	55	57	54	57	55	54	55	53	55	55	54	55	54	52.4
MONO LAKE	MAX	64	68	71	74	72	71	70	73	75	72	60	58	64	69	72	76	79	77	79	75	69	66	70	75	73	75	74	76	77	75	73	71.7
	MIN	36	36	38	39	38	39	36	37	41	44	42	38	37	39	41	42	44	46	47	46	45	44	43	44	45	43	42	44	45	43	44	41.5
MONTEREY	MAX	65	62	64	65	64	65	57	64	66	67	67	61	66	74	84	70	72	75	69	69	71	70	70	72	72	72	73	72	69	70	71	68.6
	MIN	46	47	47	49	47	49	48	48	48	50	48	47	45	45	49	50	50	50	54	52	51	54	53	54	50	49	53	52	50	54	51	49.7
MONTICELLO DAM	MAX	83	82	73	83	84	81	83	84	84	82	65	59	69	78	85	91	94	92	79	87	84	83	68	73	80	80	78	75	83	86	82	80.3
	MIN	47	50	46	49	47	48	51	47	52	53	50	46	45	45	49	55	55	59	53	55	51	56	55	55	54	51	55	51	55	55	58	51.5
MOUNTAIN PASS	MAX	69	75	78	81	82	78	78	78	81	76	58	60	68	74	76	83	85	88	88	86	88	86	87	87	87	87	87	88	81	83	80	80.1
	MIN	43	50	49	50	49	57	47	49	56	48	45	42	41	45	47	53	54	54	56	61	60	55	58	56	54	56	60	60	69	60	58	53.0
MT DIABLO NORTH GATE	MAX	72	70	79	80	80	73	70	74	73	72	72	70	61	82	80	82	87	84	76	80	74	77	65	73	74	74	75	70	72	74	79	75.0
	MIN	43	47	42	43	43	43	42	45	43	44	43	40	40	45	49	60	59	54	50	52	52	56	51	50	51	52	51	50	52	54	48	48.2
MOUNT HAMILTON	MAX	69	66	67	78	68	72	71	71	69	50	44	49		69	76	76	75	66	68	67	69	57	59	62	61	62		62	64	64	61	65.2
	MIN	50	41	45	52	51	50	51	52	41	37	33	28		46	54	58	51	46	46	54	49	45	41	40	44	44		42	48	43	42	45.7
MOUNT HEBRON RS	MAX		70	73	72	75	70	61	72	76	81	78	45	51	64	72	76					76	79	72	67	69	78	76	69	69	72	74	70.7
	MIN		25	28	26	27	23	27	33	34	35	43	27	23	28	33	37					35	45	35	41	40	41	40	38	37	43	45	34.2
MOUNT SHASTA WB CITY	MAX	73	73	73	75	73	64	75	78	82	61	51	56	67	73	80	84	83	74	76	76	79	70	67	70	76	75	67	70	74	72	62	71.9
	MIN	38	36	39	37	41	40	35	42	44	43	41	34	30	35	39	45	46	50	44	45	45	50	47	45	44	41	44	48	45	45	44	42.0
MT WILSON FC 338B	MAX	67	65	68	73	73	67	67	74	70	61	45	44	59	68	71	78	78	74	78	75	74	72	69	67	69	71	70	75	73	70	71	68.9
	MIN	42	42	45	54	55	51	47	47	52	39	36	36	36	48	52	56	59	55	54	57	56	55	51	47	50	54	51	54	57	55	52	49.8
NACIMIENTO DAM	MAX	85	80	81	86	84	84	85	83	78	69	70	67	78	86	90	93	92	86	87	83	85	75	75	79	79	76	80	85	87	86	83	81.8
	MIN	45	47	42	46	47	44	43	49	46	48	49	49	39	45	48	49	49	46	49	51	47	55	53	49	47	44	47	49	49	48	49	47.4
NAPA STATE HOSPITAL	MAX	73		73		70	75	72	73	74	69	63	68	76	85	93	85	80	77	78	73	76	69	74	76	77	75	74	71	79	77	76	75.2
	MIN	42	44	41		41	46	45	44	43	45	47	41	40	40	46	54	45	49	54	52	49	54	57	56	52	51	50	50	48	51	51	47.6

See Reference Notes Following Station Index

DAILY TEMPERATURES

Station		1	2	3	4	5	6	7	8	9	10	11	12	13	14	15	16	17	18	19	20	21	22	23	24	25	26	27	28	29	30	31	Average
NEEDLES CAA AP	MAX	88	91	95	100	101	100	92	97	97	94	79	85	86	90	95	97	103	106	107	105	105	105	104	105	105	106	107	110	106	104	101	98.9
	MIN	58	60	62	65	66	73	68	64	66	67	61	57	60	67	63	63	66	67	71	73	79	73	75	76	77	74	78	75	83	81	77	69.2
NEVADA CITY	MAX	75	75	74	74	78	77	74	76	76	82	58	55	56	66	75	82	84	84	78	78	80	81	70	70	73	77	76	70	73	74	77	74.1
	MIN	37	39	38	40	44	36	37	40	43	49	48	44	32	39	43	44	49	48	45	49	49	49	50	50	46	45	44	41	43	43	50	43.7
NEWARK	MAX	71	70			70	72	72	66	66			72	64	78	81	89			79	71	70	73	73			75	75	74	76			
	MIN	45	46			45	44	44	51	48			44	41	45	44	52			49	54	55	58	57			50	51	50	52			
NEWMAN	MAX	91	88	82		92	86	89	89	88	89		87	81	90	96	97	97		95	92	94	90	85	90		92	90	87	89		90	89.8
	MIN	53	47	46		52	46	53	48	55	56		45	46	49	56	60	58		56	59	55	60	57	56		54	56	55	55		53	53.3
NEWPORT BEACH HARBOR	MAX	65	66	68	67	65	66	68	65	65	67	66	66	65	69	65	65	65	68	67	67	66	69	68	67	66	68	68	69	70	69	69	66.9
	MIN	56	62	57	54	55	59	58	58	58	57	54	54	50	51	57	57	58	56	58	59	58	62	58	56	51	54	55	53	58	57	61	56.5
NORTH FORK RS	MAX	73	75	76	75	82	81	78	79	84	78	57	60	78	82	83	86	87	82	80	83	83	84	70	78	81	82	82	78	79	80	81	78.6
	MIN	41	44	44	47	49	48	49	43	51	46	44	39	48	49	49	53	52	52	51	48	51	51	50	45	49	48	44	39	49	50	50	47.5
NORTH HOLLYWOOD	MAX	69	69	75	89	84	83	70	70	67	69	68	70	74	87	87	83	81	81	83	83	83	87	82	81	83	84	83	87	85	83	79	79.3
	MIN	56	57	54	51	51	54	57	58	53	51	52	51	46	50	54	55	58	57	54	56	54	57	59	56	51	52	51	56	56	58	60	54.4
OAKDALE WOODWARD DAM	MAX	79	84	75	79	86	86	83	85	81	83	65	67	78	77	87	95	95	92	86	87	86	87	80	81	83	85	85	82	83	85	85	83.0
	MIN	46	45	44	48	49	44	48	47	50	52	49	48	45	47	48	60	54	55	54	56	52	61	54	55	53	53	55	53	46	52	52	50.8
OAKLAND	MAX	70	60	77		75	77	74	70	70	66	57	64	76	83	94	83	83	77	78	75	76	70	75	74	76	77	79	80	76	75	75	74.7
	MIN	45	49	49		46	48	46	48	46	51	47	45	44	46	52	55	51	51	54	53	52	55	54	55	53	51	55	53	53	53	53	50.4
OAKLAND WB AP	MAX	64	59	71	68	62	71	63	64	68	66	59	63	71	81	91	77	71	74	68	68	69	69	73	72	72	73	73	74	70	68	70	69.7
	MIN	50	53	53	48	53	51	48	51	52	56	52	50	48	48	52	56	55	54	57	56	56	58	57	58	58	54	61	56	55	58	59	54.0
OCEANSIDE PENDLETON	MAX	65	65	68	68	67	65	65	67	67	67	66	66	66	68	66	65	67	67	68	66	66	77	70	70	69	70	70	69	70	67	69	67.5
	MIN	56	57	57	51	51	59	59	59	57	57	55	53	48	51	52	56	58	58	58	60	60	57	56	56	55	53	52	53	55	59	62	55.8
OJAI	MAX	72	69	76	91	89	82	70	72	66	70	67	74	78	88	89	89	85	85	87	85	90	81	85	85	85	87	81	90	89	84	80	81.3
	MIN	47	45	48	44	44	42	50	54	50	50	47	44	42	46	46	52	52	49	51	53	50	57	53	49	46	46	47	51	53	53	51	48.8
OPIDS CAMP FC 57 BE	MAX	60	64	75	81	78	78	75	71	74	69	48	65	75	74	81	85	89	85	85	82	84	80	74	78	80	81	81	85	80	77	75	76.4
	MIN	41	41	38	50	51	50	48	39	54	47	43	38	36	40	58	54	58	56	54	54	53	56	56	48	48	52	49	52	53	53	50	49.0
ORANGE COVE	MAX	82	85	84	82	90	90	87	[illegible]	87	88	70	66	69	77	88	93	96	96	98	89	91	92	87	87	86	89	88	85	84	86	91	86.2
	MIN	50	48	46	52	54	52	50	50	55	56	53	51	43	49	53	57	57	59	57	61	57	61	55	53	57	52	54	53	56	57	52	53.5
ORICK PRAIRIE CR PARK	MAX	70	67	62	62	61	64	61	63	66	67	62	60	62	70	74	80	74	68	67	65	64	73	64	66	64	67	69	68	67	67	66	66.5
	MIN	42	41	41	41	50	38	39	45	44	51	49	37	34	37	41	45	50	46	54	48	46	52	54	50	53	50	44	48	47	48	53	45.7
ORINDA BOWMAN	MAX	69	69	76	80	67	78	74	65	66	63	59	64	74	82	90	86	79	73	74	70	74	70	68	74	72	71	71	75	75	72	70	72.6
	MIN	41	49	45	46	47	45	46	48	43	49	44	44	40	40	42	42	50	49	49	51	46	53	50	50	47	46	56	46	51	53	55	47.2
ORLAND	MAX	86	85	77	86	88	85	85	88	89	89	70	58	66	79	84	94	96	93	86	87	88	89	71	78	83	85	85	80	84	87	87	83.5
	MIN	44	48	46	46	52	49	52	52	52	54	53	49	46	47	51	57	59	53	52	57	55	62	54	56	53	55	57	51	53	57	56	52.5
ORLEANS	MAX	85	81	80	86	77	80	84	88	95	81	68	69	80	85	92	96	93	84	85	89	90	76	77	83	87	84	76	79	82	76	71	82.5
	MIN	42	43	40	40	46	43	42	43	44	48	53	43	36	40	43	45	50	50	50	48	50	53	56	53	52	50	46	55	48	48	51	46.8
OROVILLE 1 WSW	MAX	85	85	77	84	88	85	85	88	87	87	68	63	70	79	86	92	95	95	92	89	88	89	79	80	84	86	85	80	85	86	87	84.2
	MIN	50	49	46	53	54	49	49	52	53	56	53	49	44	50	52	61	59	57	53	57	57	62	54	57	57	54	54	53	54	59	57	53.7
OROVILLE 7 SE	MAX	83	83	75	80	85	84	82	85	85	84	67	57	67	75	83	89	91	93	85	85	88	86	75	78	81	85	84	81	82	84	85	81.5
	MIN	43	44	45	48	48	51	45	45	48	52	51	45	40	44	48	53	50	53	50	52	51	55	51	54	52	52	50	49	50	52	49	49.0
OXNARD	MAX	68	68	72	74	70	69	67	68	66	67	70	70	70	73	72	70	70	71	70	70	73	74	74	73	74	75	73	78	76	73	73	71.3
	MIN	56	54	50	52	52	54	55	57	53	50	52	54	48	48	54	51	55	54	52	56	55	56	55	54	50	50	50	50	54	54	54	52.9
PALMDALE	MAX	79	76	86	88	87	88	83	87	84	76	68	70	81	87	90	93	97	91	95	92	93	91	89	87	90	91	88	90	89	86	82	86.3
	MIN	46	51	45	49	49	53	52	50	54	47	41	48	39	46	50	55	59	64	52	60	52	59	60	49	49	47	51	49	51	58	57	51.4
PALMDALE CAA AP	MAX	78	75	84	87	88	83	83	87	84	69	65	69	77	84	88	93	94	92	94	93	92	88	82	87	88	90	87	91	89	87	83	84.9
	MIN	47	51	46	47	50	55	51	52	53	49	49	48	38	45	46	52	57	60	51	58	49	58	56	49	49	49	47	49	49	58	57	50.8
PALM SPRINGS	MAX	89	87	93	101	106	102	93	90	92	90	75	83	91	95	102	105	110	106	107	103	106	107	104	108	105	107	105	109	105	103	101	99.4
	MIN	56	54	53	56	59	62	52	54	57	57	56	48	49	54	61	62	63	64	62	67	64	61	62	68	64	63	65	63	69	72	60	59.9
PALO ALTO CITY HALL	MAX	72	67	64	74	70	69	70	69	67	74	66	61	65	73	82	92	77	72	78	73	70	78	74	74	74	78	79	78	76	78	74	73.2
	MIN	51	51	43	49	53	45	46	48	52	58	48	50	41	44	50	58	56	54	60	56	56	58	53	59	54	50	61	53	50	54	55	52.1
PALOMAR MTN OBSY	MAX	60	65	72	76	76	75	68	74	75	72	55	42	47	68	75	76	80	78	82	82	78	77	75	73	73	77	78	78	79	76	71	72.0
	MIN	38	39	38	52	56	50	46	43	49	41	37	35	40	37	35	53	55	56	56	58	58	55	57	54	53	55	57	56	56	53	50	49.0
PANOCHE JUNCTION	MAX	90	89	83	91	90	87	91	90	90	88	68	82	80	89	98	98	99	90	87	91	93	92					90	89	90	91	85	88.9
	MIN	52	47	44	50	55	45	54	48	55	55	54	47	46	47	60	58	68	58	59	57	56	55					52	55	53	58	53	53.4
PARADISE	MAX	83	81	74	82	83	80	82	82	84	83	61	51	61	73	81	89	91	90	80	85	84	84	74	74	80	82	80	72	81	81	81	79.0
	MIN	50	48	45	51	50	49	48	52	54	51	49	45	42	47	47	60	60	56	55	52	51	57	50	54	53	53	54	50	50	57	50	51.3
PARKER RESERVOIR	MAX	88	89	88	95	101	103	98	90	97	95	94	78	83	88	92	98	101	106	108	109	107	108	105	105	106	106	107	109	111	107	103	99.2
	MIN	65	63	67	69	73	73	73	68	67	69	65	59	62	70	69	72	73	76	79	80	85	79	78	78	77	79	80	79	79	80	74	72.9
PASADENA	MAX	64	65	75	89	88	83	74	70	69	67	67	71	74	85	86	83	82	82	84	83	83	82	80	82	83	84	83	88	85	82	78	79.1
	MIN	55	56	53	52	55	53	55	55	52	56	52	50	47	52	54	53	56	54	54	58	53	56	60	55	52	53	54	56	58	57	58	54.3
PASO ROBLES	MAX	83	69	83	89	85	82	80	70	67	80	71	69	76	88	92	95	91	85	90	85	87	74	76	79	80	79	82	92	89	87	85	81.6
	MIN	41	44	44	43	47	43	40	49	45	41	45	48	35	42	44	45	46	42	47	50	45	46	49	46	44	40	44	47	51	47	47	44.7
PASO ROBLES CAA AP	MAX	83	69	80	89	84	82	80	73	69	71	69	68	77	86	91	95	93	87	89	85	87	75	78	84	80	80	83	86	88	85	84	81.6
	MIN	44	46	43	45	48	47	42	49	47	53	50	46	38	43	47	48	49	46	50	51	51	56	52	49	47	44	46	52	52	51	51	47.[illegible]
PETALUMA FIRE STA 2	MAX	71	63	76	75	71	78	75	71	69	67	62	69	75	82	92	92	75	77	76	74	79	73	74	76	75	78	76	75	78	75	73	74.[illegible]
	MIN	49	50	37	41	46	41	41	47	49	52	48	37	38	39	43	50	50	51	55	52	49	53	56	53	55	47	45	49	50	48	52	47.5
PINNACLES NM	MAX	83	77	83	85	85	83	84	83	80	72	66	62	72	86	92	92	93	92	85	84	86	79	75	73	80	81	81	81	83	82	80	81.3
	MIN	42	43	37	47	44	36	36	44	44	53	42	43	33	41	47	49	46	45	46	46	46	55	50	49	47	44	47	49	46	43	50	44.8
PISMO BEACH	MAX	64	60	66	65	67	62	64	63	61	70	66	65	72	73	70	65	60	70	72	68	69	71	72	68	67	70	70	79	80	73	70	68.1
	MIN	49	51	42	46	47	49	48	48	47	48	46	48	41	42	45	53	53	46	46	55	48	50	52	53	50	46	50	52	52	52	53	48.6
PLACERVILLE	MAX	77	79	72	77	81	79	79	81	78	82	75	52	60	74	80	86	89	88	80	83	83	83	73	73	76	79	79	75	77	79	78	77.6
	MIN	40	40	39	44	46	42	40	44	45	49	48	41	35	42	47	48	54	54	47	51	50	54	54	52	49	48	47	44	45	47	46	46.2
PLACERVILLE IFG	MAX	75	77	71	75	79	78	77	78	76	80	53	47	56	67	77	84	85	86	77	80	80	80	70	67	72	76	75	70	74	75	76	74.0
	MIN	51	52	49	53	54	51	53	56	54	45	43	39	41	48	57	58	61	56	52	58	58	55	51	51	54	52	50	48	53	53	47	51.7
POINT ARENA	MAX	60	59	62	63	64	63	63	59	66	58	64	60	60	64	67	74	66	68	69	68	69	68	66	68	67	69	68	69	72	68	70	65.5
	MIN	43	47	42	42	48	45	46	47	46	47	50	44	35	41	42	49	50	51	51	50	52	51	56	50	49	45	53	48	54	54	49	47.6
POINT ARGUELLO LIGHT STA	MAX																																
	MIN																																

See Reference Notes Following Station Index

DAILY TEMPERATURES

Station		1	2	3	4	5	6	7	8	9	10	11	12	13	14	15	16	17	18	19	20	21	22	23	24	25	26	27	28	29	30	31	Average
PT PIEDRAS BLANCAS	MAX	56	57	58	58	56	57	57	58	57	58	64	61	58	58			56	58	57	59	59	67	64	62	64	66	68	62	60	61	62	59.9
	MIN	49	49	49	49	48	50	48	47	50	47	50	49	49	45	48	47	50	50	51	52	49	54	53	47	50	50	54	54	52	50	49	49.6
POMONA	MAX	65	64	80	90	87	79	71	72	70	70	66	73	77	87	88	85	84	86	86	84	88	88	85	87	88	90	88	92	87	81	80	81.2
	MIN	54	54	54	47	48	53	53	54	48	56	50	48	42	46	48	51	53	50	49	56	52	50	55	50	47	48	47	48	50	50	55	50.5
PORT CHICAGO NAVAL DEPOT	MAX	79	74	65	78	78	75	75	79	72	72	65	60	66	75	93	85	82	80	77	77	77	78	67	75	76	77	76	76	78	82	80	75.8
	MIN	42	48	45	43	47	46	42	43	44	47	48	44	40	39	49	51	52	51	55	54	49	50	53	52	51	51	54	51	52	54	54	48.4
PORTERVILLE	MAX	81	85	86	88	90	91	86	88	87	90	69	68	71	77	87	93	97	96	89	89	92	95	86	89	87	90	89	86	86	90	91	86.7
	MIN	53	49	51	50	54	53	53	54	57	56	54	54	45	50	51	58	60	61	58	62	59	60	57	54	57	53	54	54	56	57	58	54.9
PORTOLA	MAX	68	70	79	74	75	68	72	78	80	77	62	54	65	71	78	80	84	80	81	79	81	76	70	74	75	75	73	71	72	72	70	73.7
	MIN	26	28	26	29	33	27	28	32	34	34	41	35	25	30	33	35	39	40	37	40	37	44	41	45	39	37	34	31	31	33	38	34.3
POSEY 3 E	MAX	63	64	68	75	72	71	66	70	76	63	52	49	60	67	72	76	77	77	76	77	74	71	72	68	74	75	72	67	71	69	69	69.5
	MIN	36	37	38	39	43	43	40	41	42	38	36	35	31	37	42	44	47	48	47	46	45	43	42	38	39	44	39	41	42	44	42	40.9
POTTER VALLEY PH	MAX	84	83	81	86			83	85	89	86	67	68		82	89	94	93	90			84	82	73	77	80			78	81		77	82.3
	MIN	40	41	36	41			41	40	45	51	51	38		38	43	47	50	47			45	55	54	49	49			46	48		49	45.4
PRIEST VALLEY	MAX	78	74	78	84	80	81	81	77	71	62	61	63	74	82	85	90	90	85	83	87	85	68	72	79	78	78	78	72	83	80	78	78.0
	MIN	37	31	33	39	40	35	35	35	40	50	48	42	30	35	36	45	45	45	45	50	42	44	46	43	41	38	40	44	43	44	48	40.9
QUINCY RS	MAX	75	77	80	81	76	72	80	88	88	75	55	58	70	78	87	88	88	80	85	84	85	78	70	76	80	78	75	77	77	76	70	77.6
	MIN	30	33	32	33	36	31	31	37	37	38	48	41	29	32	35	38	40	47	40	40	39	46	47	35	46	42	38	35	34	39	42	37.8
RAMONA SPAULDING	MAX	67	69	81	91	91	81	70	75	72	67	66	73	77	87	87	86	91	89	87	83	92	92	89	88	91	90	86	94	92	82	83	82.9
	MIN	52	53	47	49	39	46	51	51	54	52	43	39	34	38	42	42	47	44	42	51	52	41	47	46	44	44	44	43	45	47	53	45.9
RANDSBURG	MAX	79	81	85	87	87	84	88	87	88	75	66	68	77	81	84	91	94	93	94	91	93	89	84	86	87	90	88	88	87	88	84	85.3
	MIN	46	51	48	53	59	55	55	54	55	48	46	45	43	51	56	59	61	61	57	66	60	61	61	56	59	56	56	58	56	62	67	55.5
RED BLUFF WB AP	MAX	83	76	85	86	83	82	89	90	88	69	58	63	79	83	92	97	92	85	88	88	90	73	78	82	86	85	79	85	87	85	80	82.8
	MIN	48	52	49	51	54	53	52	52	56	55	53	49	47	48	54	59	62	58	55	61	60	57	55	58	56	59	59	56	58	61	58	55.0
REDDING FIRE STA 2	MAX	86	84	83	84	81	83	83	87	92	87	66	62	77	80	90	95	94	90	86	89	85	77	81	86	86	87	84	81	83	84	81	83.7
	MIN	54	53	50	55	52	56	57	59	63	51	54	50	48	53	57	61	60	56	60	62	61	54	57	64	59	59	59	58	57	59	59	56.7
REDLANDS	MAX	70	66	83	94	93	85	74	75	73	68	62	72	78	92	94	90	93	92	91	85	94	93	88	89	94	93	90	95	91	87	81	84.7
	MIN	54	54	54	49	54	53	53	54	56	56	53	52	45	48	53	52	53	55	54	56	56	54	58	55	53	54	53	54	54	58	55	53.6
REDWOOD CITY	MAX	75	71	75	75	74	78	76	72	69	68	66	65	76	81	90	90	78	79	76	74	76	75	74	78	75	78	79	76	77	73	76	75.6
	MIN	41	48	43	45	44	44	46	45	50	52	48	48	42	44	50	55	55	52	54	55	54	57	54	57	52	49	59	52	50	52	54	50.0
RICHMOND	MAX	67	63	62	70	66	62	69	61	61	62	64	58	63	72	79	90	69	68	70	73	68	68	69	69	70	71	78	79	77	75	72	69.2
	MIN	52	53	50	53	53	53	53	52	51	52	53	47	50	52	52	57	55	58	56	57	56	57	58	61	57	56	51	57	59	57	59	54.4
RICHMOND FIELD STA	MAX	63	60	61	65	61	60	65	61	60	62	64	63	61	68	79	90	65	65	68	68	66	65	67	69	70	70	70	75	70	71	69	66.8
	MIN	51	52	49	53	52	52	51	52	50	51	50	47	50	50	51	57	54	56	57	56	55	55	58	60	56	55	60	58	56	57	57	53.8
RIVERSIDE FIRE STA 3	MAX	69	68	81	92	87	81	75	74	73	70	68	73	77	90	92	85	87	87	88	82	87	88	85	86	88	91	87	92	88	83	80	82.4
	MIN	55	56	56	49	51	52	54	54	61	54	51	52	46	47	51	51	52	53	51	56	55	51	56	54	51	51	50	50	52	56	55	52.7
RIVERSIDE CITRUS EXP STA	MAX	70	70	67	82	93	90	84	72	75	72	69	64	74	79	91	93	87	89	90	90	82	90	90	87	87	91	92	90	95	92	85	83.3
	MIN	55	55	50	48	53	51	54	55	54	56	50	53	44	47	52	52	50	53	52	55	55	51	57	53	51	51	51	51	54	57	56	52.5
ROCKLIN	MAX	85	83	73	81	86	85	86	80	87	84	65	59	70	78	86	92	97	95	86	89	88	88	76	79	85	85	86	82	85	85	86	83.0
	MIN	40	48	46	45	49	48	43	43	48	50	51	48	42	44	48	52	54	56	51	51	54	53	53	55	56	53	54	51	50	52	55	49.8
SACRAMENTO WB AP	MAX	81	70	81	86	80	83	86	81	77	65	61	68	78	85	92	95	92	83	86	85	85	72	79	81	83	82	79	84	85	82	81	80.9
	MIN	49	51	46	51	51	48	52	50	51	55	49	48	45	47	57	59	55	55	55	57	53	58	56	57	56	54	57	54	55	55	55	52.9
SACRAMENTO WB CITY	MAX	82	72	81	86	81	84	86	83	78	65	60	70	78	84	92	96	91	83	87	84	85	72	78	81	82	81	78	84	86	82	80	81.0
	MIN	52	50	47	53	51	49	52	50	52	54	50	49	48	50	57	60	55	55	56	57	53	58	56	58	55	55	57	55	57	56	55	53.6
SAINT HELENA	MAX	81	73	82	82	77	83	81	77	73	64	60	71	77	85	93	90	86	78	85	81	82	69	74	77	78	78	75	80	83	81	75	78.4
	MIN	45	49	46	42	47	49	45	47	45	54	45	39	39	40	45	49	49	48	55	50	47	54	58	54	51	47	54	47	51	48	55	48.2
SAINT MARYS COLLEGE	MAX	74	62	76	78	71	78	73	67	67	65	64	62	73	81	89	89	84	76	77	71	74	70	72	72	73	73	72	75	74	70	71	73.3
	MIN	48	48	48	48	43	47	47	46	47	51	48	45	42	37	42	49	51	53	51	53	51	53	50	50	52	50	51	46	53	54	54	48.6
SALINAS 2 E	MAX	65	63	66	68	65	71	68	64	64	68	66	61	70	77	91	72	74	78	74	69	73	75	73	72	73	75	75	75	74	73	73	71.1
	MIN	47	46	49	49	51	50	49	50	50	54	48	50	39	44	49	51	53	48	52	54	53	56	57	52	50	46	46	53	52	53	52	50.1
SALT SPRINGS PH	MAX	73	73	76	80	80	75	77	80	82	80	58	54	64	72	82	82	84	84	79	78	81	78	66	70	73	74	72	72	72	73	70	74.6
	MIN	47	48	50	49	54	51	48	52	49	46	44	42	38	44	48	50	58	52	54	55	55	53	52	50	50	52	46	48	49	49	49	49.4
SALYER RS	MAX	85	82	85	85	86	75	79	83	89	95		53	69	80	86	92	95	95	85	88	90	91	82	74	79	83	79	71	78	80		82.6
	MIN	41	40	38	35	42	43	41	42	42	50	50	45	37	40	44	46	46	48	48	49	49	56	55	52	54	49	47	52	49	50	47	46.0
SAN ANTONIO CN MOUTH	MAX	59	57	74	86	86	82	73	63	65	63	60	63	69	80	84	83	83	82	82	80	79	89	83	82	82	84	85	85	86	81	75	76.9
	MIN	50	50	50	55	57	53	46	49	48	51	49	45	45	50	59	54	54	55	54	56	53	55	57	55	52	56	55	53	55	55	47	52.4
SAN BERNARDINO CO HOSP	MAX	66	66	83	94	92	84	73	75	73	70	65	72	77	91	94	91	93	92	92	85	93	93	89	90	94	95	92	97	95	87	82	85.0
	MIN	55	56	56	49	53	53	56	56	55	57	52	54	46	48	52	52	54	56	54	58	56	54	59	55	53	53	53	53	54	59	58	54.2
SANDBERG WB	MAX	64	63	73	76	74	71	67	69	64	53	48	51	66	73	76	80	81	77	78	74	78	72	68	71	72	74	73	68	74	73	66	69.9
	MIN	45	50	48	53	57	52	48	51	44	41	39	38	38	49	55	58	61	56	50	57	56	53	49	48	51	54	48	47	50	52	49	49.9
SAN DIEGO WB AP	MAX	68	68	71	77	72	69	67	69	69	71	69	70	70	73	73	71	74	72	72	73	73	80	77	74	74	75	75	77	78	71	71	72.4
	MIN	60	59	59	59	60	59	59	60	62	60	57	59	54	55	58	60	61	60	61	61	60	58	63	60	59	58	59	58	59	62	61	59.4
SAN FERNANDO	MAX	71	70	78	91	90	85	71	72	69	67	66	67	76	88	90	91	88	86	87	87	89	88	85	84	85	87	87	92	88	83	79	81.8
	MIN	54	56	49	48	50	49	55	56	51	55	48	47	44	48	50	51	57	52	51	50	51	55	55	51	45	57	47	54	54	53	58	51.6
SAN FRANCISCO WB AP	MAX	70	61	73	70	64	73	65	66	69	68	60	64	72	79	91	76	72	74	68	70	72	71	73	72	72	74	74	73	70	69	71	70.8
	MIN	49	53	53	48	53	48	49	50	50	54	52	51	47	46	53	57	54	54	57	57	56	59	60	60	56	52	60	57	58	59	59	53.9
SAN FRANCISCO FOB	MAX	58	57	66	62	59	65	58	58	62	63	57	61	66	73	87	68	62	67	65	63	66	68	66	68	67	69	69	69	68	65	67	65.2
	MIN	50	51	50	51	51	50	50	49	49	54	51	49	49	51	57	54	53	56	54	55	54	59	59	58	57	57	61	59	57	56	56	53.8
SAN GABRIEL FIRE DEPT	MAX	67	67	77	90	87	84	75	73	71	70	70	74	77	87	85	82	84	83	85	85	85	83	81	84	85	87	85	90	88	86	80	80.9
	MIN	55	58	51	51	53	53	58	54	53	55	53	51	46	49	53	55	57	55	56	59	54	55	51	54	51	52	52	56	54	56	59	53.8
SAN GREGORIO 3 SE	MAX	64	62	61	61	61	66	59	60	62	66	61	58	63	73	81	74	66	72	69	65	69	70	70	69	68	70	70	69	64	66	69	66.4
	MIN	41	50	49	46	45	50	40	49	46	47	41	48	39	38	42	47	50	46	50	54	51	51	51	55	46	44	50	47	55	56	50	47.5
SAN JACINTO	MAX	67	67	90	92	93	84	73	77	75	71	68	77	79	91	93	93	93	92	93	90	94	95	90	92	94	95	92	96	90	85	85	86.0
	MIN	53	54	42	44	47	48	54	54	50	55	52	43	38	44	45	45	48	48	47	49	51	47	52	52	48	47	47	48	51	53	54	48.7
SAN JOSE	MAX	75	66	75	75	72	77	72	74	73	67	64	67	74	83	92	81	80	82	76	75	79	73	77	78	77	80	78	75	74	73	74	75.4
	MIN	49	52	47	48	53	50	49	53	51	58	50	50	45	49	53	59	54	55	58	57	56	58	58	59	55	53	59	56	54	54	57	53.5
SAN LUIS OBISPO POLY	MAX	67	66	62	70	74	69	69	63	64	59	67	70	65	75	80	82	74	71	75	73	71	80	87	74	73	75	76	74	79	77	73	72.1
	MIN	49	49	46	45	47	50	48	50	47	48	52	51	45	46	49	52	51	47	48	53	49	51	52	55	50	47	48	53	56	52	52	49.6

See Reference Notes Following Station Index

DAILY TEMPERATURES

Station		1	2	3	4	5	6	7	8	9	10	11	12	13	14	15	16	17	18	19	20	21	22	23	24	25	26	27	28	29	30	31	Average
SAN MARCOS RANCH	MAX	74	69	70	73	85	77	74	66	68	62	70	67	68	76	85	88	86	84	81	82	78	86	76	76	80	78	81	81	84	85	80	77.1
	MIN	48	49	49	45	46	48	47	51	47	49	51	47	36	37	43	49	51	46	50	53	48	54	54	52	51	46	45	49	52	55	52	48.4
SAN MATEO	MAX	70	64	74	72	69	75	71	70	66	69	64	63	74	79	91	89	75	75	72	73	72	72	72	73	75	74	75	74	72	70	73	72.8
	MIN	48	50	50	47	49	48	47	49	46	52	48	48	45	44	50	55	51	52	53	53	52	56	53	57	52	50	55	53	53	56	55	50.9
SAN PEDRO	MAX	66	67	67	69	70	68	68	67	67	70	67	67	66	71	70	66	68	69	69	69	69	72	73	71	72	73	71	74	74	74	71	69.5
	MIN	58	59	58	56	56	56	57	56	59	58	56	57	54	56	57	58	58	57	58	60	59	58	61	60	56	57	58	58	58	58	60	57.6
SAN RAFAEL	MAX	79	68	76	77	76	78	79	75	67	65	64	65	74	82	91	90	78	77	78	75	76	75	74	75	78	78	74	76	80	75	75	75.8
	MIN	46	51	46	46	45	47	47	49	46	51	50	44	44	45	51	55	51	50	50	54	49	55	57	58	53	51	56	55	55	54	53	50.5
SANTA ANA FIRE STA	MAX	69	70	76	82	79	78	68	72	70	70	68	78	74	82	82	78	77	78	78	80	78	75	82	80	81	84	82	85	84	77	76	77.2
	MIN	57	56	58	52	55	58	58	58	53	58	58	54	49	50	54	53	58	57	57	60	58	55	57	55	50	50	55	55	55	58	60	55.5
SANTA ANA RIVER PH 1	MAX	58	58	76	83	85	84	78	66	70	68	60	61	66	80	86	84	86	85	84	82	85	86	87	86	86	83	86	86	89	83	77	78.5
	MIN	49	46	42	55	57	53	40	50	47	48	47	45	41	48	54	53	54	55	53	57	55	54	57	53	55	56	57	54	56	56	47	51.4
SANTA BARBARA	MAX	69	67	69	78	75	69	63	67	61	71	70	71	72	76	72	73	72	74	75	77	75	76	77	76	77	77	82	80	80	76	72	73.2
	MIN	53	56	49	48	51	54	53	57	52	56	54	49	47	50	55	56	57	56	54	57	53	59	55	55	52	51	52	54	55	55	56	53.6
SANTA BARBARA CAA AP	MAX	63	65	67	71	73	66	63	65	61	68	68	70	68	70	69	68	68	75	72	71	72	70	73	72	70	73	75	83	78	77	70	70.1
	MIN	51	52	48	47	52	52	53	53	52	53	52	49	45	50	53	56	54	50	55	55	54	59	57	55	52	49	51	55	50	55	55	52.4
SANTA CLARA UNIVERSITY	MAX	76	71	75	75	72	77	75	74	73	69	65	67	75	83	93	92	82	81	78	74	78	74	78	78	77	79	80	77	74	73	75	76.5
	MIN	48	52	44	45	53	47	46	52	52	57	48	48	44	46	51	57	54	53	61	57	57	58	55	58	56	52	57	54	52	52	60	52.5
SANTA CRUZ	MAX	64	65	65	72	68	67	65	72	68	68	64	62	78	83	88	72	73	75	81	70	72	75	71	73	76	75	76	83	81	78	76	72.8
	MIN	46	50	41	49	51	51	43	44	45	53	45	42	43	43	45	51	53	55	51	54	51	55	58	56	53	51	55	49	47	47	45	49.1
SANTA MARIA	MAX	66	64	66	66	68	67	67	61	62	61	70	69	60	72	77	86	73	70	70	70	70	75	76	75	72	72	74	73	75	79	70	70.2
	MIN	49	49	43	50	48	42	49	51	50	49	51	41	40	43	52	58	52	47	52	52	45	51	52	48	48	48	52	56	51	52	51	49.1
SANTA MARIA WB AP	MAX	62	63	66	68	66	65	59	64	61	67	67	61	70	77	82	69	66	69	68	67	76	76	74	71	73	76	72	72	69	67	69	68.8
	MIN	49	43	41	43	50	50	50	50	46	48	50	43	37	43	46	53	51	45	52	48	45	56	52	51	48	48	48	53	49	54	55	48.3
SANTA MONICA PIER	MAX	67	66	68		72	72	67	67	65	65	66	67	65		64	67	64	69	74	70	69	69	70	69	70	72	72	73	74	72	72	68.9
	MIN	58	60	57	54	54	61	59	59	56	54	55	51	52	54	53	55	56	52	60	60	57	59	55	57	56	56	49	51	59	61	61	56.2
SANTA PAULA	MAX	72	68			82	79	75	65	72			71	73	81	84	78			78	78	80	82	80			80	82	81	86			
	MIN	46	54			45	47	46	51	53			47	45	42	42	51			50	52	48	43	45			46	46	52	54			
SANTA ROSA	MAX	73	66	66	77	75	73	77	76	70	71	66	63	71	75	83	93	83	77	76	77	73	77	67	74	76	74	76	75	80	81	79	74.8
	MIN	47	48	34	42	46	43	43	44	47	48	44	39	41	40	44	51	51	48	54	53	51	53	56	53	53	46	52	48	50	48	51	47.4
SCOTIA	MAX	76	61	62	62	64	57	61	56	67	70	62	52	57	65	70	78	84	70	79	67	68	65	71	65	70	65	70	73	72	68	67	66.9
	MIN	41	50	45	47	51	41	50	50	48	50	49	40	39	42	47	51	49	50	50	52	54	54	55	52	54	54	52	51	52	53	54	49.3
SHASTA DAM	MAX	82	80	78	83	84	83	77	85	89	92	63	55	63	77	80	90	95	91	82	85	85	88	78	78	80	85	83	78	80	82	84	81.1
	MIN	55	54	54	55	57	56	58	58	62	55	52	48	49	52	50	60	63	62	59	61	62	62	56	59	59	59	58	59	60	61	57	57.2
SIERRA CITY	MAX	70	72	74	76	80	75	72	77	81	83	65	52	55	69	75	81	85	86	78	82	80	83	71	70	73	75	76	69	74	73	75	74.4
	MIN	39	40	40	43	40	36	40	44	48	42	45	39	35	39	44	47	49	49	44	48	47	48	46	45	45	45	41	40	43	43	41	43.1
SIERRA MADRE 1 N	MAX	61	63		90	88	85	70	71	67	66	65	67	74	87	86	84	83	82	84	83	85	83	80					90		80	79	78.1
	MIN	50	52		50	53	49	51	52	50	51	49	49	46	47	48	49	51	52	52	53	52	53	54							54	54	50.9
SIERRAVILLE RS	MAX	65	69	70	72	74	70	70	72	76	78	72	53	54		76	77	81	82	76	80	78	80	70	74	74	75	76	68	70	72	71	72.5
	MIN	28	35	34	34	37	32	32	38	39	42	45	32	27	27		42	45	45	44	44	40	42	42	45	45	41	38	36	38	38	41	38.3
SONOMA	MAX	76	65	72	80	75	81	81	77	71	67	62	70	78	86	94	92	84	79	80	78	81	75	78	79	79	79	77	78	82	76	75	77.6
	MIN	45	50	48	37	44	43	42	41	47	51	43	36	38	39	42	49	48	47	52	49	48	53	56	52	51	43	54	45	47	47	50	46.4
SONORA	MAX	78	81	78	79	86	84	82	83	83	85	63	60	64	77	84	90	98	93	84	86	87	86	75	76	80	84	83	78	81	82	84	81.1
	MIN	46	44	46	50	42	40	46	50	44	51	42	44	42	46	50	44	58	58	42	48	46	60	58	56	53	43	52	50	50	51	54	48.6
SO ENTRANCE YOSEMITE NP	MAX	65	68	71	75	73	72	73	73	75	68	50	60	71	70	75	80	80	75	82	73	75	71	75	69	69	71	72	70	70	72	70	71.4
	MIN	34	35	35	37	40	39	35	39	40	41	37	35	37	36	32	44	45	46	43	41	43	43	44	44	44	42	40	39	40	41	43	39.8
SQUAW VALLEY LODGE	MAX	57	58	63	65	61	57	62	66	69	67	49	42	58	64	69	73	76	71	74	69	74	63	64	67	69	68	62	65	64	64	58	64.1
	MIN	22	25	24	27	28	27	24	28	29	30	36	39	23	26	29	31	33	33	32	35	32	36	38	37	35	33	40	33	34	34	40	31.4
SQUIRREL INN 2	MAX	61	64	67	70	69	65	65	70	69	60	49	49	60	65	69	70	73	70	76	70	72	71	65	70	71	72	71	77	70	71	70	67.5
	MIN	41	43	47	51	52	51	42	45	52	43	35	40	32	32	40	40	42	41	44	50	47	45	46	49	49	48	50	47	45	48	46	44.6
STOCKTON CAA AP	MAX	85	72	80	86	83	83	85	80	82	68	65	70	78	87	94	94	90	85	86	83	86	72	78	80	82	83	79	82	84	80	79	81.3
	MIN	47	48	48	49	50	47	53	50	52	54	51	49	45	49	55	58	55	56	55	56	53	57	55	55	56	55	56	55	56	55	55	52.7
STOCKTON FIRE STA 4	MAX	81	83	73	79	85	81	82	84	79	80	61	65	70	76	85	92	93	89	84	84	84	85	72	79	79	81	82	80	82	84	83	80.5
	MIN	42	47	40	44	48	44	49	48	44	52	50	47	42	44	47	55	54	54	55	50	50	57	53	54	54	51	52	52	54	50	54	49.6
STOCKTON MOWRY BRIDGE	MAX	85	84	82	87	87	85	87	86	82	80	66	69	79	88	95	95	92	89	87	84	86	83	78	80	83	84	81	84	86	85	78	83.8
	MIN	46	50	48	47	51	46	49	49	49	52	50	47	44	44	50	59	56	56	55	57	53	59	54	53	55	53	53	53	54	56	57	51.8
STONY GORGE RESERVOIR	MAX	81	80	82	83	81	81	85	86	89	85	63	61	77	82	90	95	92	89	85	86	87	82	77	80	85	84	81	83	85	86	78	82.6
	MIN	44	46	44	47	49	48	47	48	52	52	54	49	42	43	49	52	56	54	50	47	54	60	56	54	53	52	52	49	52	54	60	50.6
STRAWBERRY VALLEY	MAX	72	73	75	77	72	70	74	77	81	60	50	50	71	76	80	83	83	83	83	77	78	68	67	68	72	73	68	70	70	71	73	72.4
	MIN	41	41	41	42	42	41	42	43	52	49	42	40	34	45	45	50	50	49	48	51	50	50	49	49	48	48	44	43	44	44	46	45.3
SUNLAND	MAX	70	71	80	92	91	81	70	74	66	64	63	74	79	88	92	91	93	90	90	87	91	91	86	85	85	89	89	94	88	84	83	82.9
	MIN	52	56	48	50	57	59	47	54	48	52	46	49	45	53	54	51	51	52	55	52	51	54	53	50	47	47	46	58	56	53	54	51.6
SUSANVILLE AP	MAX	74	75	78	81	75	69	76	80	83	84	53	70	65	73	80	83	87	78	83	84	86	72	73	79	79	82	72	76	76	78	72	76.6
	MIN	31	34	34	33	30	34	34	36	40	39	41	39	26	30	35	38	43	53	41	46	42	50	40	48	42	38	38	37	36	42	42	38.5
TABLE MTN	MAX	50	62	63	65	64	65	65	63	68	55	41	47	49	61	64	70	72	72	72	70	72	72	65	65	65	63	68	72	72	70	67	64.2
	MIN	34	37	43	47	47	43	44	45	43	38	30	28	32	40	45	49	50	53	50	54	52	50	47	46	46	49	48	50	49	49	45	44.6
TAHOE	MAX	51	56	58	59	63	61	58	55	63	64	67	42	51	53	57	61	59	61	73	67	[illegible]	70	58	66	67	69	69	64	65	61	65	61.4
	MIN	27	29	29	31	31	31	29	32	33	33	36	31	27	30	33	34	35	37	37	38	35	40	39	39	38	37	37	35	37	37	37	34.0
TEHACHAPI	MAX	67	70	72	82	83	72	71	77	83	65	52	66	66	77	82	86	90	85	89	82	85	75	80	81	82	87	73	69	74	68	68	76.1
	MIN	42	45	42	37	42	48	47	47	43	40	40	41	37	37	40	43	46	54	45	49	42	52	45	38	37	38	41	46	49	50	46	43.5
TEJON RANCHO	MAX	81	83	81	87	88	84	83	85	89	79	62	70	73	84	92	94	92	90	86	89	91	88	89	84	93	88	86	82	85	87	82	84.7
	MIN	55	56	47	56	58	56	55	56	58	47	51	47	45	55	61	67	68	60	64	60	58	58	57	50	54	52	50	58	54	58	55	55.7
THERMAL CAA AP	MAX	90	90	92	101	105	99	90	89	90	78	80	85	89	96	100	105	108	108	106	103	106	105	106	105	106	107	107	111	101	105	100	98.8
	MIN	62	66	61	63	68	74	64	65	63	64	60	57	62	60	62	69	76	80	77	74	77	72	77	73	74	73	81	77	78	77	71	69.6
THREE RIV EDISON PH 2	MAX	79	83	83	84	88	88	84	85	85	85	70	64	80	86	86	90	93	93	87	87	[illegible]	91	80	84	84	87	85	83	83	87	87	84.5
	MIN	48	48	49	49	51	52	50	52	52	50	52	50	49	52	52	54	55	57	57	59	55	56	52	50	51	50	50	52	54	54	57	52.2
TIGER CREEK PH	MAX	77	76	77	82	82	78	79	80	82	80	61	58	69	77	84	87	88	88	81	82	82	80	69	75	78	78	76	78	76	78	78	77.9
	MIN	42	44	46	48	48	46	43	46	48	49	48	44	38	44	48	50	53	48	50	52	51	51	54	52	50	49	45	45	48	48	50	47.7

See Reference Notes Following Station Index

DAILY TEMPERATURES

Station		1	2	3	4	5	6	7	8	9	10	11	12	13	14	15	16	17	18	19	20	21	22	23	24	25	26	27	28	29	30	31	Average
TORRANCE	MAX	70	70	72	75	74	74	72	69	70	72							74	73	75	75	71	75	75	74	74	74	74	78	78	77	74	73.6
	MIN	56	58	55	51	51	54	51	58	56	54	53						57	57	52	59	55	59	57	58	54	53	53	53	55	55	60	55.2
TRACY CARBONA	MAX	82	85	73	81	87	80	85	87	81	83	68	65	70	80	87	95	95	92	85	88	85	86	72	78	83	84	83	82	83	84	82	82.3
	MIN	48	46	43	46	48	42	45	42	49	53	50	48	44	47	50	59	55	57	56	56	52	54	55	51	56	52	54	53	55	53	57	50.8
TRACY PUMPING PLANT	MAX	82	76	80	86	84	84	84	76	78	69	64	68	79	85	94	95	95	82	87	79	84	73	77	78	81	82	80	82	82	78	77	80.7
	MIN	50	44	45	48	48	48	54	51	49	56	50	49	49	49	51	59	55	59	56	53	55	59	53	54	57	56	55	57	57	51	53	52.6
TRONA	MAX	79	85	88	92	97	94	92	90	92	92	82	75	78	82	83	91	97	100	100	100	98	100	97	94	97	96	96	97	97	96	98	92.1
	MIN	54	56	55	59	59	62	58	61	65	60	54	52	52	55	56	60	63	68	64	69	64	65	64	60	76	59	63	59	60	66	57	60.5
TRUCKEE RS	MAX	59	62	63	66	70	66	62	67	70	72	73	42	55	60	66		75	77	72	75		74	65	66	68	70	71	65	66	67	67	66.6
	MIN	25	27	26	29	30	29	26	27	31	31	31	31	24	28	31		34	35	36	37		39	38	39	38	34	36	34	33	34	33	31.9
TULELAKE	MAX	74	75	73	77	76	67	73	79	82	82	72	54	64	73	77	83	84	84	80	81	83	82	72	70	80	80	78	70	75	75	70	75.6
	MIN	32	33	34	31	41	33	30	36	40	41	41	32	28	32	37	40	44	46	43	44	40	42	39	46	47	45	41	38	38	43	46	38.8
TURNTABLE CREEK	MAX	80	77	75	79	81	80	74	81	80	91	68	56	60	72	76	84	89	87	78	81	82	85	75	76	76	82	79	74	73		81	77.7
	MIN	53	52	53	55	56	56	57	56	59	55	51	47	48	52	56	59	61	59	57	60	61	61	55	58	57	58	55	58	57		57	56.0
TUSTIN IRVINE RANCH	MAX	69	71	80	86	82	77	72	71	72	72	70	73	75	82	81	80	78	80	79	81	82	82	84	84	83	85	85	85	83	80	78	78.8
	MIN	54	55	57	50	56	55	56	55	50	58	50	52	50	41	45	48	58	58	58	55	55	50	53	54	49	48	47	50	50	54	51	52.3
TWENTYNINE PALMS	MAX	88	86	93	96	98	96	88	93	94	77	72	80	82	89	94	98	102	102	100	100	102	101	98	100	100	98	104	104	95	98	99	94.4
	MIN	56	54	55	64	68	55	62	58	58	58	55	50	52	51	56	66	69	71	66	66	67	71	66	66	66	63	68	69	67	72	63	62.2
TWIN LAKES	MAX	50	53	61	61	60	51	60	63	66	61	51	45	54	56	62	69	66	64	63	59	62	60	56	51	56	56	56	57	55	53	51	57.7
	MIN	21	22	23	28	32	27	21	26	32	30	29	27	20	28	31	31	31	35	30	35	33	35	36	36	30	29	35	31	28	28	38	29.6
UKIAH	MAX	82	84	82	80	80	82	85	87	82	72	63	72	79	85	93	96	91	82	85	87	84	78	77	79	81	85	76	78	80	80	75	81.4
	MIN	44	41	40	45	48	48	45	42	47	53	52	40	40	43	46	51	51	49	52	51	47	55	56	51	50	49	49	48	51	49	52	47.9
U C L A	MAX	64	66	66	76	71	72	67	67	65	67	65	66	67	76	77	68	73	70	74	74	70	79	75	73	72	78	83	82	82	74	73	72.0
	MIN	56	57	54	55	53	55	57	55	54	53	52	53	51	54	52	54	57	56	58	59	54	58	61	56	53	54	57	58	61	57	60	55.6
UPLAND	MAX	64	62	78	88	84	74	66	66	66	65	62	66	72	83	86	82	85	82	83	81	86	88	83	89	86	87	87	88	85	80	76	78.4
	MIN	51	51	52	57	57	52	50	51	48	53	50	46	46	49	57	51	52	52	53	56	63	62	57	53	50	52	53	56	59	58	54	53.3
UPPER LAKE RS	MAX	84	81			82	81	84	85	86			87	75	81	87	91					89	78	73			80	76	78	80			
	MIN	30	38			36	39	38	37	36			36	35	38	40	44					43	53	52			39	45	42	45			
VACAVILLE	MAX	85	75	83	88	84	85	87	83	80	69	65	69	79	87	95	95	93	84	88	86	87	70	79	83	85	83	79	85	88	85	80	82.7
	MIN	47	50	44	48	50	45	50	49	49	56	47	46	46	46	51	57	55	52	53	57	53	57	55	60	55	53	58	51	55	55	55	51.8
VALYERMO RS	MAX	76	78	83	86	88	85		85		78	67	66	73	80		88	90	89	90	88	89	88	85	83	83	83	87	90	88	87	84	83.5
	MIN	40	43	40	47	48	46		42	46	40	43	37	31	38		44	50	49	42	54	47	48	49	42	43	48	46	48	44	48	53	44.7
VICTORVILLE PUMP PLANT	MAX	73	78	80	85	87	86	83	84	88	86	73	63	68	76	84	89	92	95	92	94	89	91	90	84	85	86	87	89	92	90	86	84.7
	MIN	44	49	43	45	49	52	47	46	47	52	48	45	39	43	46	49	54	52	50	50	53	48	55	51	52	50	57	50	48	56	56	49.2
VISALIA	MAX	83	87	85	81	90	91	88	89	89	90	70	68	70	79	88	95	97	96	90	90	92	93	87	88	87	89	88	86	87	89	91	86.9
	MIN	55	50	50	52	55	55	52	54	57	56	53	52	48	51	57	59	59	59	60	63	59	61	60	55	57	56	55	58	59	60	58	56.0
VISTA	MAX	69	68	73	80	78	73	70	73	70	67	72	70	72	76	77	72	76	75	75	80	77	84	79	75	78	78	74	81	80	75	75	74.9
	MIN	45	55	54	48	54	55	59	57	54	54	51	48	45	46	48	51	56	55	55	56	57	52	54	51	52	48	49	49	51	59	57	52.4
VOLTA PH	MAX	76	79	78	79	81	78	80	82	86	87	60	55	70	75	83	88	88	88	81	82	82	80	67	72	78	79	78	74	72	80	80	78.0
	MIN	50	48	46	49	50	45	57	52	55	51	49	45	40	48	50	56	58	55	52	58	56	55	42	52	52	52	50	48	52	54	49	50.8
WALNUT CREEK	MAX	80	76	64	80	83	70	80	78	72	70	65	59	68	75	83	90	89	88	79	79	75	78	70	75	75	75	77	74	79	79	75	76.1
	MIN	49	50	48	47	50	48	49	48	49	49	49	45	43	42	46	55	53	53	52	55	52	56	54	55	54	50	55	50	52	55	56	50.6
WALNUT GROVE	MAX	83	73	80	85	81	84	84	81	75	78	76	84	79	85	90	93	90	81	85	85	82	80	78	79	79	80	78	82	85	80	79	81.7
	MIN	47	50	45	49	50	47	50	49	49	50	50	39	46	44	51	57	55	57	54	55	53	57	53	54	53	54	54	55	54	56	56	51.4
WARNER SPRINGS	MAX	63	65	79	86	85	81	75	73	74	71	62	64	73	81	85	86	88	86	87	91	88	87	84	87	86	89	85	89	88	84	87	80.9
	MIN	48	48	41	40	42	40	36	46	36	49	42	41	35	35	42	44	46	45	43	42	42	41	47	45	45	44	41	44	45	50	40	42.7
WASCO	MAX	81	86	86	82	89	91	86	88	87	89	71	68	72	77	87	93	95	95	89	89	90	94	86	90	85	90	90	86	86	90	90	86.4
	MIN	54	51	53	54	60	57	55	55	55	57	54	55	47	55	59	61	62	63	60	65	61	63	60	58	57	56	59	53	59	60	60	57.4
WATSONVILLE WATERWORKS	MAX	62	61	60	65	65	63	65	62	62	64	67	63	59	71	78	91	68	68	72	73	67	70	70	70	70	70	71	72	77	73	72	68.4
	MIN	48	49	46	46	49	48	46	50	47	51	45	49	42	45	47	52	52	49	54	53	52	55	52	52	57	49	55	52	50	55	51	49.9
WEED 1 S	MAX	70	75	73	74	82	73	65	76	80	83	63	47	57	68	72	80	84	76	72	74	75	78	71	70	68	75	75	67	69	75	73	72.3
	MIN	33	34	30	33	45	29	31	37	39	44	46	35	26	28	37	41	47	51	54	51	49	54	48	44	41	46	41	47	37	39	42	40.6
WHEELER	MAX	62	58	64	61	65	65	60	59	57	61	62	59	58	55	70	65	58	65	62	60	60	64	65	65	61	64	66	65	65	64	64	62.2
	MIN	46	44	44	46	46	51	43	43	43	52	51	44	43	43	45	52	50	48	53	50	52	53	54	51	52	49	51	50	52	50	54	48.5
WHITE MOUNTAIN 1	MAX	41	45	49	51	52	49	50	51	54	53	48	33	34	48	47	49	56	58	57	56	59	57	51	52	52	54	55	56	56	59	58	51.3
	MIN	13	13	22	23	25	25	29	21	25	24	25	12	6	17	21	26	29	31	34	30	35	30	34	32	33	33	34	27	28	31	35	25.9
WHITE MOUNTAIN 2	MAX	36	36	40	42	43	43	41	40	43	45	38	36	36	40	41	40	42	46	42	42	36	40	34	36	35	37	38	40	42	42	39	39.7
	MIN	15	19	24	25	24	24	19	23	21	25	20	14	15	21	26	22	25	27	28	30	27	26	24	21	24	24	26	26	25	24	25	23.2
WILLIAMS	MAX	83	87	86	86	83	86	84	83	87	90	77	68	73	79	84	95	98	90	91	90	88	88	81	88	85	88	88	88	91	88	92	86.0
	MIN	43	44	45	46	45	50	48	52	53	55	49	50	42	52	53	58	60	54	56	54	57	60	57	56	57	56	57	56	57	57	55	52.7
WILLOWS	MAX	86	84	76	83	86	84	86	87	85	87	72	58	67	79	81	92	93	91	80	84	86	86	73	77	82	84	83	80	82	84	86	82.1
	MIN	45	48	48	49	53	50	50	53	53	55	54	50	47	48	52	57	58	56	52	58	56	61	56	58	54	56	59	50	54	60	57	53.5
WINTERS	MAX	89	87	79	84	89	86	87	90	90	87	68	66	72	84	90	96	97	94	86	90	90	87	72	80	81	86	85	80	81	90	90	84.9
	MIN	47	48	48	50	57	50	53	50	51	56	53	47	46	48	53	60	57	64	59	57	53	58	56	58	57	59	58	58	57	57	67	54.6
WOODFORDS	MAX	67	69	74	74	72	69	69	73	77	77	60	56	62	69	74	78	80	80	80	77	81	71	73	75	78	77	71	73	73	72	71	72.6
	MIN	36	38	40	42	42	43	36	41	43	44	40	35	35	37	41	43	46	50	46	51	46	53	46	43	47	44	49	46	45	44	46	43.2
WOODLAND 1 WNW	MAX	88	87	76	85	88	84	86	89	85	86	68	63	70	79	86	95	98	95	84	89	88	87	73	77	82	84	83	79	86	88	87	83.7
	MIN	45	45	45	49	48	48	49	49	50	54	50	48	45	45	56	58	54	55	52	55	52	58	57	56	54	53	54	52	55	55	56	51.7
YORBA LINDA	MAX	67	69	82	93	86	81	75	77	68	73	78	78	81	90	87	86	86	87	86	85	87	89	89	87	88	92	89	92	88	84	83	83.3
	MIN	57	57	54	49	48	54	56	51	56	56	57	49	45	46	48	50	57	58	54	57	57	53	56	52	48	48	48	49	50	53	50	52.4
YOSEMITE NP	MAX	73	75	77	80	78	77	76	78	81	67	53	58	69	75	79	81	81	77	78	78	78	66	74	75	77	78	78	76	75	77	75	74.8
	MIN	41	44	45	47	46	44	44	46	47	45	41	39	37	43	47	49	51	48	44	48	45	48	45	45	45	44	43	43	45	47	48	45.0
YREKA	MAX	73	73	79	77	80	76	70	79	83	87	82	55	61	71	79	81	89	80	82	82	83	89	80	73	75	85	85	77	73	78	83	78.1
	MIN	38	39	38	38	46	37	37	45	46	48	48	39	32	38	41	47	49	53	48	49	50	54	47	44	49	46	46	50	40	46	50	44.5

See Reference Notes Following Station Index

Station		1	2	3	4	5	6	7	8	9	10	11	12	13	14	15	16	17	18	19	20	21	22	23	24	25	26	27	28	29	30	31	Total or Avg.
ANTIOCH PUMPING PLANT 3	EVAP	.28	.28	.28	.22	.30	.29	.30	.30	.28	.27	.15	.10	.19	.23	.30	.31	.37	-	-	-	-	-	-	-	-	-	-	-	-	-	-	-
	WIND	-	-	-	-	-	-	-	-	-	-	-	-	-	-	-	-	-	-	-	-	-	-	-	-	-	-	-	-	-	-	-	-
AVENAL 9 SSE	EVAP	.30	.45	.48	.33	.45	.45	.60	.45	.45	.60	.22	.03	.30	.30	.30	.45	.60	.60	.45	.45	.60	.47	.45	.54	.50	.60	.60	.45	.45	.45	.58	13.95
	WIND	-	-	-	-	-	-	-	-	-	-	-	-	-	-	-	-	-	-	-	-	-	-	-	-	-	-	-	-	-	-	-	-
BACKUS RANCH	EVAP	.25	.44	.38	.29	.42	.30	.51	.46	.43	.24	.20	.23	.31	.34	.35	.36	.52	.58	.39	.37	.41	.48	.31	.31	.42	.40	.43	.48	.51	.35	.56	12.03
	WIND	89	130	78	37	26	22	111	115	43	27	30	41	84	45	20	21	62	72	80	15	19	81	40	21	28	32	43	115	143	55	96	1821
	MAX	81	84	87	84	86	85	84	89	87	77	71	74	83	86	87	92	92	91	92	89	90	87	84	89	85	86	85	88	84	90	87	85.7
	MIN	50	51	48	52	57	54	53	53	54	54	48	47	45	50	54	56	58	57	56	59	55	55	55	51	52	53	53	53	54	55	56	53.2
BERRYESSA LAKE	EVAP	.31	.30	.25	.29	.25	.29	.30	.29	.29	.19	.09	.12	.27	.29	.30	.33	.39	.35	.33	.38	.39	.12	.22	.27	.31	.30	.31	.33	.25	.53	.33	8.97
	WIND	66	78	25	47	40	37	53	32	71	81	54	26	56	23	29	49	34	74	35	59	50	40	45	26	76	47	79	44	40	100	87	1603
	MAX	86	81	87	90	83	89	86	85	83	64	62	80	86	88	94	94	91	87	92	88	85	81	82	84	87	87	84	90	89	89	83	85.1
	MIN	55	53	53	56	56	54	57	55	55	57	52	49	51	52	54	61	60	58	57	59	57	60	58	57	58	55	56	55	58	59	56	55.9
BOCA	EVAP	.27	.28	.27	.25	.29	.30	.33	.26	.26	.31	.23	.02	.24	.21	.26	.26	.28	.33	.30	.30	.25	.29	.12	.25	.29	.30	.33	.34	.30	.23	.31	8.26
	WIND	60	63	66	48	62	88	90	47	39	55	80	58	66	40	46	42	43	53	65	54	53	54	44	57	49	54	52	81	51	52	65	1777
BURLINGAME	EVAP	.15	.22	.20	.28	.25	.21	.20	.25	.27	.19	.15	.15	.18	.21	.27	.30	.30	.20	.33	.30	.21	.05	.11	.30	.30	.30	.39	.20	.27	.30	.30	7.34
	WIND	62	70	89	78	92	63	97	80	77	97	53	109	46	64	54	71	89	60	97	93	53	29	48	85	71	52	63	79	123	108	120	2372
	MAX	79	79	81	81	78	81	81	78	78	76	71	75	80	82	90	92	84	85	85	80	82	81	82	86	86	87	86	86	86	86	80	82.1
	MIN	52	53	52	49	52	50	50	53	52	52	52	52	48	49	51	59	55	55	57	56	49	60	57	56	56	54	61	58	54	56	56	53.7
CACHUMA DAM	EVAP	.16	.08	.19	.17	.24	.22	.21	.11	.09	.18	.18	.15	.18	.24	.26	.27	.29	.28	.30	.26	.24	.30	.14	.23	.28	.30	.33	.30	.31	.26	.26	7.01
	WIND	30	28	36	34	40	30	31	24	10	98	49	18	49	33	31	38	36	46	66	50	39	79	49	48	46	46	50	64	62	31	61	1352
CAMP PARDEE	EVAP	.19	.22	.16	.13	.22	.22	.26	.32	.22	.26	.08	.06	.16	.19	.29	.29	.29	.32	.26	.29	.29	.17	.04	.16	.26	.26	.29	.26	.29	.22	.32	6.99
	WIND	16	19	20	13	12	21	21	38	28	39	23	25	23	24	24	22	23	31	31	24	28	33	37	28	33	31	35	34	30	26	38	830
CHICO EXP STA	EVAP	-	-	-	-	.26	.26	.23	.27	.28	*	*	.40	.14	.20	.25	.26	*	*	.81	.28	.27	*	.24	*	*	.85	.34	.25	.25	.41	.32	B 7.54
	WIND	*	85	*	42	30	25	17	29	32	*	*	172	23	3	16	17	*	*	126	17	30	*	47	*	*	87	57	28	15	73	51	1022
CHULA VISTA	EVAP	.23	.15	*	*	.65	.24	.25	.21	.25	*	.39	.26	.27	.25	.25	.20	*	*	.76	.23	.17	.26	.26	*	*	.84	.31	.24	.27	.20	ø.25	7.39
	WIND	83	125	*	*	322	102	92	87	74	*	136	77	100	98	92	88	*	*	355	95	95	112	88	*	*	369	109	90	110	104	ø89	3092
	MAX	78	73	-	-	82	82	82	72	81	-	77	79	81	80	82	81	-	-	83	82	77	83	85	-	-	83	82	79	84	81	-	80.4
	MIN	57	57	-	-	56	60	57	56	57	-	56	57	53	52	54	58	-	-	60	61	61	58	60	-	-	56	57	55	57	58	-	57.1
COW CREEK	EVAP	.33	.45	.47	.46	.54	.51	.60	.45	.42	.75	.41	.45	.42	.49	.45	.45	*	.94	.70	.74	.54	.72	.76	.75	.74	.71	.74	.68	.70	.88	.73	17.98
	WIND	27	15	24	14	23	58	64	28	29	109	105	104	39	43	37	3	*	19	33	65	27	33	131	79	126	37	109	78	71	128	68	1726
	MAX	90	92	94	94	91	92	93	95	93	92	85	89	89	90	93	93	-	98	99	96	96	93	94	92	93	95	87	92	91	96	99	92.9
	MIN	50	62	64	71	66	66	62	75	74	65	76	60	60	64	65	75	-	72	70	70	72	72	71	69	74	74	67	66	70	71	73	68.2
DAVIS AGR COLLEGE	EVAP	.32	.29	.24	.22	.27	.27	.27	.33	.24	.26	.15	.09	.18	.24	.25	.33	.34	.35	.28	.31	.33	.29	.06	.17	.27	.31	.31	.27	.28	.31	.35	8.18
	WIND	33	72	53	25	35	48	25	49	19	39	36	72	25	20	18	35	21	42	36	28	37	29	11	14	25	34	39	40	18	35	67	1080
DUTTONS LANDING	EVAP	.21	.24	*	*	.66	.18	.23	.27	.17	*	*	.37	.23	.27	.30	.21	*	*	.82	.33	.23	.17	.03	*	*	.68	.25	.26	.26	.27	ø.23	6.87
	WIND	70	150	*	*	254	91	61	91	60	*	*	272	50	61	47	45	*	*	313	93	118	74	27	*	*	251	79	97	98	27	ø147	2576
	MAX	79	77	-	-	83	78	80	79	76	-	-	72	79	84	87	88	-	-	86	84	82	80	72	-	-	85	82	82	85	84	-	81.1
	MIN	50	51	-	-	46	51	52	50	51	-	-	46	48	47	49	53	-	-	53	55	53	53	57	-	-	53	53	54	56	56	-	51.7
FALL RIVER MILLS INTAKE	EVAP	.23	.30	.34	*	.60	.40	.25	.28	.30	.41	*	.25	.24	.25	.30	.27	.40	*	.15	.30	.32	.37	-	.11	*	.55	.38	.30	.35	*	.66	B 8.59
	WIND	41	93	86	*	137	133	47	48	55	74	*	254	102	49	62	57	54	*	177	63	68	101	81	65	*	140	107	128	62	*	195	2479
FOLSOM DAM	EVAP	.30	.32	.25	.24	.26	.30	.31	.34	.26	.29	.00	.06	.17	.26	.36	.37	.40	.38	.30	.34	.33	.32	.09	.15	.20	.30	.34	.30	.30	.28	.36	8.48
	WIND	32	73	69	27	35	50	56	53	38	86	56	82	60	43	85	72	40	58	41	44	57	60	52	37	41	54	63	44	40	52	89	1689
FRIANT GOVT CAMP	EVAP	.26	.35	.35	.27	.30	.36	.36	.42	.33	.35	.17	.08	.25	.27	.35	.38	.42	.45	.45	.37	.35	.47	.26	.38	.38	.42	.41	.43	.42	.38	.49	10.93
	WIND	31	42	47	39	25	39	44	52	50	52	50	38	57	34	27	37	33	39	67	35	34	73	71	59	40	51	50	59	64	41	73	1453
	MAX	87	88	85	86	92	90	87	88	88	87	69	69	79	85	90	91	94	95	88	92	92	91	76	90	91	91	89	89	87	87	89	87.2
	MIN	55	54	54	54	58	58	56	56	56	57	57	54	50	50	61	60	63	61	59	61	63	61	61	61	60	58	58	59	58	57	59	57.7
HAMILTON AFB 1 E	EVAP	.23	.15	.23	.21	.23	.21	.30	.18	.25	.22	.07	.15	.21	.22	.29	.30	.28	.30	.28	.28	.28	.17	.24	.28	.25	.34	.26	.35	.33	.33	.34	7.76
	WIND	[illegible]	75	52	45	52	79	39	108	72	69	74	81	50	65	47	56	64	70	102	93	88	54	52	103	68	64	78	102	101	116	192	2339
	MAX	85	85	83	85	86	80	82	81	78	77	66	77	82	86	90	91	85	85	85	85	82	81	86	85	86	87	84	81	85	86	79	83.1
	MIN	56	55	47	50	53	48	52	52	51	52	51	46	48	46	50	58	55	54	54	55	51	57	59	56	55	53	59	55	54	55	53	52.9
HETCH HETCHY	EVAP	.20	.15	.28	.22	.27	.22	.25	.26	.21	.17	.05	.17	.02	.20	.24	.24	.25	.29	.23	.27	.27	.21	.00	.12	.23	.30	.25	.24	.23	.20	.21	6.45
	WIND	-	-	-	-	-	-	-	-	-	-	-	-	-	-	-	-	-	-	-	-	-	-	-	-	-	-	-	-	-	-	-	-
JOICE ISLAND	EVAP	.04	*	*	*	*	*	*	*	*	2.70	*	.41				-	-	-	-	-	-	-	-	*	*	*	*	1.26	*	*	.64	-
	WIND	95	*	*	*	*	*	*	*	*	890	*	410	*	*	*	50	*	*	*	*	*	*	675	*	*	*	*	390	*	*	297	2807
KETTLEMAN CITY 1 SSW	EVAP	.35	.41	.30	.30	.43	.45	.45	.45	.39	.36	.48	.33	.15	.30	.38	.45	.50	.53	.39	.37	.45	.41	.45	.45	.40	.40	.45	.37	.45	.45	.32	12.37
	WIND	57	64	49	70	61	69	65	72	54	114	63	44	53	53	58	73	*	136	51	58	62	72	86	91	62	64	78	73	85	62	68	2067
LAKESHORE	EVAP	.21	.20	.20	.26	.19	.20	.20	.18	.22	.13	-	.12	.14	.13	.17	.24	.29	.29	.20	.16	.22	.16	.15	.21	.23	.22	.24	.24	.26	.23	.13	B 6.22
	WIND	15	13	6	7	10	14	8	3	5	6	19	5	9	2	0	0	1	2	0	0	0	12	6	9	9	11	20	9	11	19	12	243
LAKE SPAULDING DAM	EVAP	.18	.27	.24	.31	.30	.30	.34	.28	.37	.29	.01	.07	.15	.25	.33	.37	.37	.38	.22	.30	.30	.29	.15	.09	.28	.25	.32	.25	.29	.27	.36	8.18
	WIND	-	-	-	-	-	-	-	-	-	-	-	-	-	-	-	-	-	-	-	-	-	-	-	-	-	-	-	-	-	-	-	-
LODI	EVAP	.34	.29	.22	.25	.32	.26	.35	.33	.28	.20	.11	.12	.25	.30	.27	.34	.38	.39	.32	.37	.28	.20	.10	.25	.36	.26	.27	.34	.24	.35	.39	8.73
	WIND	65	78	57	42	67	67	67	80	72	91	82	107	54	44	40	44	78	124	86	96	76	70	27	55	78	56	76	96	60	76	107	2218
MANDEVILLE ISLAND	EVAP	.35	.25	.25	.23	.36	.35	.28	.28	.30	.19	.15	.15	.30	.24	.30	.37	.45	.45	.19	.43	.26	.13	.12	.33	.24	.39	.34	.26	.30	.30	.15	8.69
	WIND	188	191	89	106	207	145	158	126	216	206	201	62	246	84	101	129	268	242	191	268	196	109	153	37	132	163	143	148	124	100	161	4890
	MAX	80	74	82	84	84	83	82	79	79	75	63	76	82	82	89	88	85	85	83	83	82	79	87	87	83	83	84	82	83	84	81	81.7
	MIN	51	50	48	53	52	50	54	51	51	52	50	46	50	50	56	58	55	55	58	57	53	59	57	57	56	56	56	55	56	57	55	53.7
MONTICELLO DAM	EVAP	.23	.26	.20	.20	.26	.22	.23	.25	.20	.27	.10	.05	.18	.24	.23	.24	.27	.32	.30	.30	.28	.34	.03	.12	.23	.28	.28	.25	.26	.27	.32	7.21
	WIND	1	0	3	0	1	0	0	1	1	34	16	3	8	1	2	0	1	3	21	3	2	4	1	1	1	4	2	6	1	0	29	150
	MAX	87	86	83	90	90	88	90	90	90	85	66	60	79	89	88	94	97	96	89	93	91	87	70	77	90	88	88	85	91	93	90	86.5
	MIN	53	54	46	54	55	51	56	55	55	54	52	50	51	54	55	56	62	59	57	58	58	59	58	58	59	56	57	55	55	60	56	55.4
NACIMIENTO DAM	EVAP	.28	.20	.22	.24	.24	.25	.25	.24	.21	.20	.20	.17	.21	.27	.33	.27	.29	.28	.26	.30	.26	.09	.22	.25	.25	.22	.20	.28	.28	.28	.26	7.50
	WIND	-	-	-	-	-	-	-	-	-	-	-	-	-	-	-	-	-	-	-	-	-	-	-	-	-	-	-	-	-	-	-	-
NEWARK	EVAP	.22	.21	*	*	.51	.25	.22	.23	.19	*	*	.38	.10	.25	.24	.26	*	*	.70	.28	.21	.18	.05	*	*	.81	.26	.27	.28	*	ø.50	6.60
	WIND	37	36	*	*	83	34	36	39	34	*	*	85	12	27	28	31	*	*	105	43	55	28	17	*	*	127	44	61	42	*	ø105	1109
OAKDALE WOODWARD DAM	EVAP	.35	.31	.14	.21	.41	.43	.30	.40	.18	.38	.01	.10	.29	.28	.32	.36	.41	.41	.25	.37	.38	*	.16	.29	.42	.31	.26	.31	.32	.32	.39	9.07
	WIND	25	48	64	41	46	54	55	70	55	82	41	47	30	32	23	32	60	82	83	76	94	158	7	37	28	58	49	51	72	54	102	1756
PLACERVILLE IFG	EVAP	.30	.23	*	*	.61	.23	.33	.28	.22	*	*	.55	.10	.15	.30	.36	*	*	.86	.24	.25	.26	.09	*	*	.55	.23	.19	.26	*	ø.36	6.95
	WIND	-	-	-	-	-	-	-	-	-	-	-	-	-	-	-	-	-	-	-	-	-	-	-	-	-	-	-	-	-	-	-	-
RIVERSIDE CITRUS EXP STA	EVAP	.12	.10	.09	.22	.27	.27	.25	.18	.17	.13	.12	.05	.21	.23	.29	.25	.25	.26	.29	.32	.16	.29	.27	.25	.23	.29	.31	.28	.32	.24	.28	6.99
	WIND	-	-	-	-	-	-	-	-	-	-	-	-	-	-	-	-	-	-	-	-	-	-	-	-	-	-	-	-	-	-	-	-
SALT SPRINGS PH	EVAP	.30	.26	.21	.23	.36	.25	.34	.30	.32	.20	-	.03	.09	.18	.23	.33	.32	.28	.22	.31	.24	.20	.04	.11	.22	.21	.21	.17	.14	.22	.11	B 6.85
	WIND	-	-	-	-	-	-	-	-	-	-	-	-	-	-	-	-	-	-	-	-	-	-	-	-	-	-	-	-	-	-	-	-
SHASTA DAM	EVAP	.28	.25	.25	.26	.26	.29	.32	.31	.28	.34	.10	.04	.14	.26	.27	.28	.32	.28	.24	.28	.23	.29	.13	.18	.22	.28	.28	.18	.20	.17	.27	7.48
	WIND	47	38	41	44	46	53	82	58	49	73	34	67	54	63	57	48	56	38	25	47	42	33	35	51	38	44	30	24	38	38	40	1433

See reference notes following Station Index.

EVAPORATION AND WIND

Station		Day of month 1	2	3	4	5	6	7	8	9	10	11	12	13	14	15	16	17	18	19	20	21	22	23	24	25	26	27	28	29	30	31	Total or Avg.
STOCKTON MOWRY BRIDGE	EVAP	.30	.30	.30	.30	.40	.22	.30	.30	.32	.24	.12	.15	.30	.21	.28	.38	.40	.45	.30	.45	.30	.08	.13	.18	.32	.34	.30	.30	.30	.40	.45	9.12
	WIND	45	125	95	30	105	70	50	115	50	75	65	80	50	25	35	40	70	90	80	100	60	55	20	35	70	65	55	85	70	130	95	2135
	MAX	86	78	86	90	83	86	86	86	85	68	65	76	86	90	95	95	92	86	91	88	90	65	84	91	91	91	87	87	88	85	83	85.2
	MIN	46	51	50	56	54	50	56	51	55	56	52	48	50	53	59	61	58	56	57	58	56	61	58	59	58	56	58	56	57	47	55	54.8
TAHOE	EVAP	–	–	–	–	–	–	–	–	–	–	–	–	–	–	–	–	–	–	–	–	–	.16	.09	.18	.20	.21	.19	.21	.18	.19	.18	–
	WIND	65	48	43	49	39	45	51	40	54	40	39	27	39	44	41	36	39	43	59	45	41	17	15	17	16	20	18	19	18	14	34	1115
TRACY PUMPING PLANT	EVAP	.45	.40	.30	.34	.58	.25	.45	.45	.45	.19	.15	.23	.30	.37	.45	.45	.72	.51	.45	.40	.41	.22	.14	.28	.37	.45	.38	.40	.41	.50	.45	11.90
	WIND	137	313	194	80	270	171	159	289	185	156	160	171	115	69	67	87	232	189	174	241	189	94	42	80	184	152	156	147	218	325	285	5331
TULELAKE	EVAP	.29	.00	.33	.24	.28	.22	.25	.29	.34	.15	.29	.16	.24	.21	.26	.34	.24	.30	.33	.38	.30	.30	.34	.41	.24	.32	.41	.18	.24	.26	.18	8.32
	WIND	–	–	–	–	–	–	–	–	–	–	–	–	–	–	–	–	–	–	–	–	–	–	–	–	–	–	–	–	–	–	–	–
TURNTABLE CREEK	EVAP	.16	.34	.20	.22	.21	.28	.33	.22	.14	.35	.05	.02	.16	.22	.20	.23	.22	.27	.16	.32	.27	.14	.24	.13	.08	.23	.22	.20	.24	*	.49	6.54
	WIND	79	24	48	41	55	75	97	51	50	52	37	75	62	58	44	47	52	30	52	33	40	40	60	54	30	45	42	52	35	*	107	1567
WALNUT GROVE	EVAP	.30	.15	.25	.20	.25	.25	.20	.30	.30	.15	.15	.15	.15	.30	.25	.30	.40	.45	.25	.30	.35	*	.47	.10	.25	.40	.30	.30	.30	.40	.30	8.22
	WIND	50	114	48	23	72	39	39	73	76	20	102	30	24	19	30	34	99	112	69	106	103	49	0	20	137	77	76	73	72	90	119	1995

ǿ PRORATED TO PRESERVE MONTHLY TOTAL.
MAXIMUM AND MINIMUM IN ABOVE TABLE REFER TO EXTREMES OF TEMPERATURE OF WATER IN PAN AS RECORDED DURING THE 24 HOURS ENDING AT TIME OF OBSERVATION.

SNOWFALL AND SNOW ON GROUND

Station		Day of month 1	2	3	4	5	6	7	8	9	10	11	12	13	14	15	16	17	18	19	20	21	22	23	24	25	26	27	28	29	30	31
BIG BEAR LAKE DAM	SNOWFALL											T																				
	SN ON GND																															
BLUE CANYON WB AP	SNOWFALL																															
	SN ON GND	39	37	36	32	29	26	23	21	18	13	9	6	4	2	1	T	T	T													
GIANT FOREST	SNOWFALL											T	T																			
	SN ON GND	35	35	35	34	33	33	32	30	27	24	21	22	21	18	T	T	T	T	T	T	T	T	T	T	T	T	T	T	T	T	
GRANT GROVE	SNOWFALL											T	3.0	2.0																		
	SN ON GND	63	60	59	57	52	50	48	43	39	35	33	36	32	30	24	T	T	T	T	T	T	T	T	T	T	T					
HUNTINGTON LAKE	SNOWFALL											1.0	3.0																			
	SN ON GND	51	49	48	46	41	37	34	30	26	22	21	21	19	17	13	9	5														
LAKE SPAULDING	SNOWFALL																															
	SN ON GND	51	49	47	42	38	34	30	25	21	16	13	11	7	4	T	T	T	T	T	T	T	T									
MANZANITA LAKE	SNOWFALL												0.5																			
	SN ON GND	T	T	T	T	T	T	T	T	T	T	T	1																			
SQUAW VALLEY LODGE	SNOWFALL																															
	SN ON GND	45	43	41	38	35	32	29	24	22	20	18	17	15	12	7																
TABLE MOUNTAIN	SNOWFALL												T																			
	SN ON GND	T	T	T	T	T	T	T	T	T	T	T	T	T	T	T																
TAHOE	SNOWFALL												T																			
	SN ON GND	33	30	27	25	23	20	18	15	10	–	–	–	–	–	–	–	–	–	–	–	–	–	–	–	–	–	–	–	–	–	–
TWIN LAKES	SNOWFALL											3.0	2.0	T																		
	SN ON GND	112	110	108	105	102	100	98	95	93	91	92	92	90	88	85	81	77	74	71	67	64	62	57	53	50	47	45	42	38	35	32
WHITE MOUNTAIN NO 1	SNOWFALL	T										2.0	1.5	8.0	T																	
	SN ON GND	12	10	9	8	7	7	6	8	5	4	4	4	12	6	5	4	2	1	T	T	T	T	T	T	T	T	T	T	T	T	T
WHITE MOUNTAIN NO 2	SNOWFALL											0.5	2.0	5.0										1.0								
	SN ON GND	33	32	31	30	28	27	27	26	25	25	25	27	32	30	29	28	26	25	24	22	21	20	20	18	16	14	12	10	8	7	6

See reference notes following Station Index.

DAILY SOIL TEMPERATURES

Depth in Soil		1	2	3	4	5	6	7	8	9	10	11	12	13	14	15	16	17	18	19	20	21	22	23	24	25	26	27	28	29	30	31	Average
DAVIS AGRICULTURAL COLLEGE																																	
4 Inches (a)	MAX	86	87	85	88	91	90	89	91	91	89	76	67	80	86	89	93	96	96	93	95	94	92	75	85	93	94	94	91	95	94	94	89.0
	MIN	63	64	64	66	67	66	66	67	68	69	64	60	63	64	67	72	72	72	72	73	72	73	68	69	72	72	72	70	72	73	73	68.6
RIVERSIDE CITRUS EXPERIMENT STATION																																	
STATION 1 12 Inches (b)	MAX	71	70	73	77	78	78	77	75	74	72	72	70	73	76	77	78	80	81	81	80	81	82	82	81	83	84	84	85	84	85	84	78.3
	MIN	70	69	68	71	73	75	74	73	72	72	70	67	67	70	73	74	75	77	77	78	77	78	78	78	78	78	80	81	82	81	81	74.7
STATION 2 18 Inches (c)	MAX	60	60	61	61	62	62	62	62	62	62	62	64	64	64	63	63	63	64	64	64	64	63	63	64	64	66	65	66	66	67	67	63.4
	MIN	60	60	60	61	61	62	62	62	61	61	61	61	62	63	62	63	63	63	63	63	62	62	63	63	63	63	63	63	64	65	67	62.3
SAN DIMAS TANBARK FLAT																																	
		12:30P								10:55A						10:25A												10:30A					
1.5 Inches (d)		59	-	-	-	-	-	-	-	57	-	-	-	-	-	60	-	-	-	-	-	-	-	-	-	-	-	64	-	-	-	-	-
4.5 Inches		56	-	-	-	-	-	-	-	56	-	-	-	-	-	57	-	-	-	-	-	-	-	-	-	-	-	61	-	-	-	-	-
9 Inches		56	-	-	-	-	-	-	-	57	-	-	-	-	-	56	-	-	-	-	-	-	-	-	-	-	-	61	-	-	-	-	-
15 Inches		56	-	-	-	-	-	-	-	58	-	-	-	-	-	57	-	-	-	-	-	-	-	-	-	-	-	62	-	-	-	-	-
21 Inches		56	-	-	-	-	-	-	-	58	-	-	-	-	-	57	-	-	-	-	-	-	-	-	-	-	-	61	-	-	-	-	58.0
30 Inches		56	-	-	-	-	-	-	-	58	-	-	-	-	-	57	-	-	-	-	-	-	-	-	-	-	-	59	-	-	-	-	57.5
66 Inches		55	-	-	-	-	-	-	-	55	-	-	-	-	-	55	-	-	-	-	-	-	-	-	-	-	-	56	-	-	-	-	55.3
102 Inches		55	-	-	-	-	-	-	-	55	-	-	-	-	-	55	-	-	-	-	-	-	-	-	-	-	-	55	-	-	-	-	55.0
138 Inches		55	-	-	-	-	-	-	-	55	-	-	-	-	-	55	-	-	-	-	-	-	-	-	-	-	-	56	-	-	-	-	55.3

(a) SANDY LOAM -- UNDER BARE GROUND SURFACE. DATA FROM ADOLPH FRESE SOIL THERMOGRAPH.
(b) RAMONA SANDY LOAM -- BARE GROUND, EXPOSED TO THE SUN. DATA FROM FRIEZ AIR AND SOIL THERMOGRAPH.
(c) RAMONA SANDY LOAM -- UNDER THE EAST SKIRT OF A VALENCIA ORANGE TREE, SHADED AND UNDER REGULARLY IRRIGATED SOIL. IRRIGATION WATER ON 18-INCH DEPTH AT 7:00A.M. MAY 12 TO 7:00A.M. MAY 14. DATA FROM FRIEZ AIR AND SOIL THERMOGRAPH.
(d) SANDY LOAM -- UNDER GRASS. DATA FROM THERMISTORS WITH COLMAN SOIL MOISTURE INSTRUMENT.

SUPPLEMENTAL DATA

Station	Wind direction		Wind speed m. p. h				Relative humidity averages percent				Number of days with precipitation								
	Prevailing	Percent of time from prevailing	Average	Fastest mile	Direction of fastest mile	Date of fastest mile	4:00A PST	10:00A PST	4:00P PST	10:00P PST	Trace	.01-.09	.10-.49	.50-.99	1.00-1.99	2.00 and over	Total	Percent of possible sunshine	Average sky cover sunrise to sunset
BAKERSFIELD WB AIRPORT	NW	17	8.0	++31	N	23	67	48	30	49	0	2	0	1	0	0	3	-	3.7
BISHOP WB AIRPORT	-	-	-	-	-	-	-	19	13	-	3	1	0	0	0	0	4	-	3.3
BLUE CANYON WB AIRPORT	-	-	6.3	26	WSW	22	-	50	-	-	0	2	2	2	0	0	6	-	3.8
BURBANK WB AIRPORT	S	24	3.7	++18	WNW	22	80	54	47	74	3	0	0	0	0	0	3	-	4.7
EUREKA WB CITY	-	-	6.4	27	SW	27	-	-	-	-	2	3	2	1	0	0	8	45	7.5
FRESNO WB AIRPORT	NW	32	6.6	24	S	22	78	49	28	56	2	0	1	1	0	0	4	88	3.3
LOS ANGELES WB AIRPORT	WSW	29	7.5	++28	W	22	82	60	60	77	1	1	0	0	0	0	2	-	5.3
MOUNT SHASTA WB CITY	-	-	-	-	-	-	-	48	37	-	1	1	3	1	0	0	6	-	3.7
OAKLAND WB AIRPORT	WSW	28	9.0	++25	WSW	11	83	67	55	77	1	0	2	0	0	0	3	-	4.7
RED BLUFF WB AIRPORT	SSE	20	7.9	25	SE	18	73	47	32	62	1	1	2	1	0	0	5	85	3.6
SACRAMENTO WB AIRPORT	SW	26	9.2	31	SE	9	84	54	40	67	0	2	0	1	0	0	3	89	3.4
SANDBERG WB	-	-	13.1	++35	SW	5	-	41	-	-	1	0	1	0	0	0	2	-	3.3
SAN DIEGO WB AIRPORT	NW	14	7.5	22	S	11	85	65	63	80	4	1	1	0	0	0	6	65	4.8
SAN FRANCISCO WB AIRPORT	WNW	36	12.2	31	SW	9	82	65	59	77	2	1	2	0	0	0	5	-	4.6
SAN FRANCISCO FED OFFICE BLDG	-	-	9.7	26	W	7	-	78†	-	-	2	1	1	1	0	0	5	72	-
SAN JOSE	NW	41	5.1	17	NW	30+	-	-	56	-	1	1	1	0	0	0	3	76	2.8
SANTA MARIA WB AIRPORT	WNW	32	5.4	++28	WNW	28	93	65	63	90	4	0	1	0	0	0	5	-	5.5

† 8:00 A.M.

++ FASTEST OBSERVED ONE MINUTE WIND SPEED. THIS STATION IS NOT EQUIPPED WITH AUTOMATIC RECORDING WIND INSTRUMENTS.

See reference notes following Station Index.

TOTAL PRECIPITATION

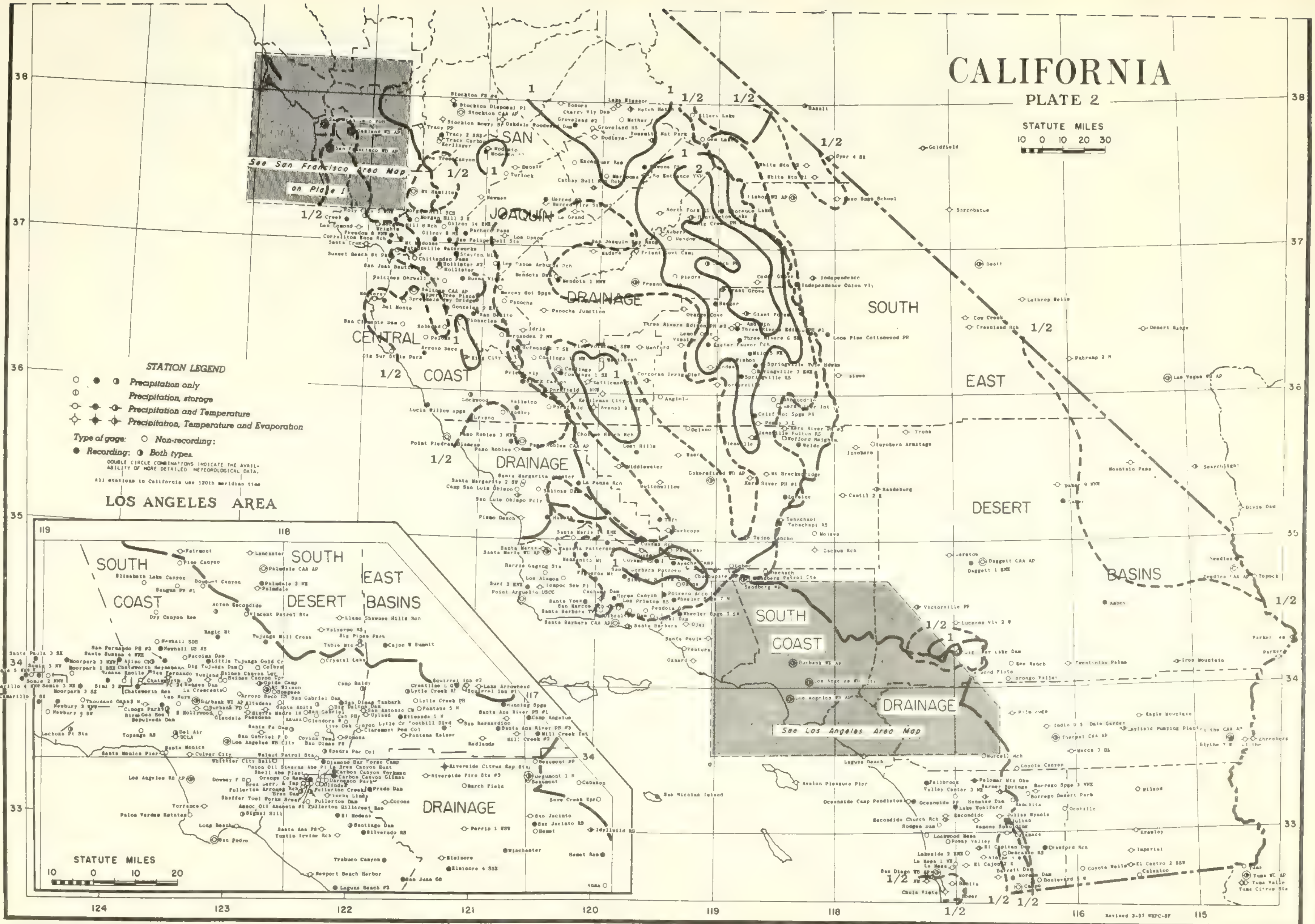

ISOLINES ARE DRAWN THROUGH POINTS OF APPROXIMATELY EQUAL VALUE. CAUTION SHOULD BE USED IN INTERPOLATING ON THESE MAPS, PARTICULARLY IN MOUNTAINOUS AREAS.

AVERAGE TEMPERATURE

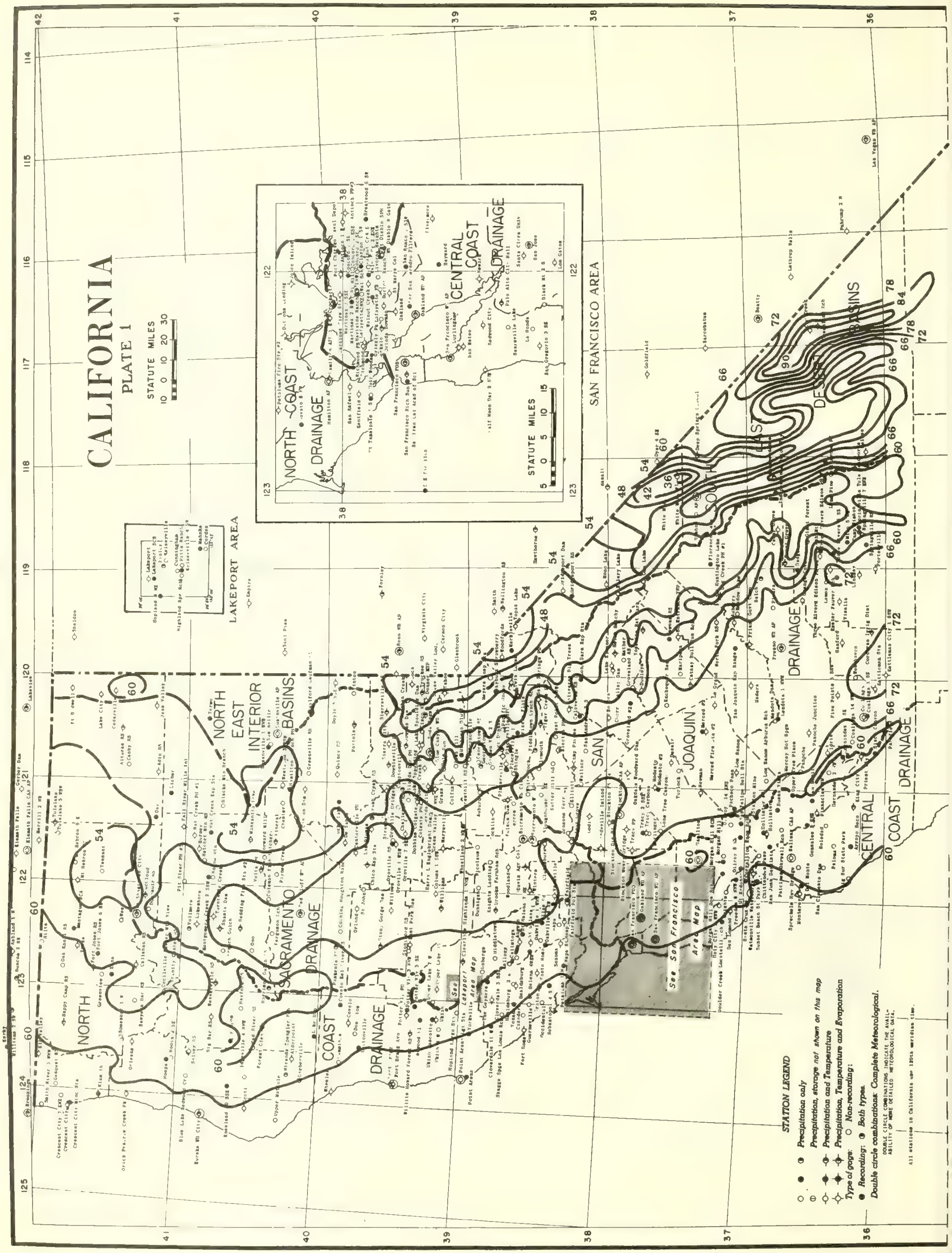

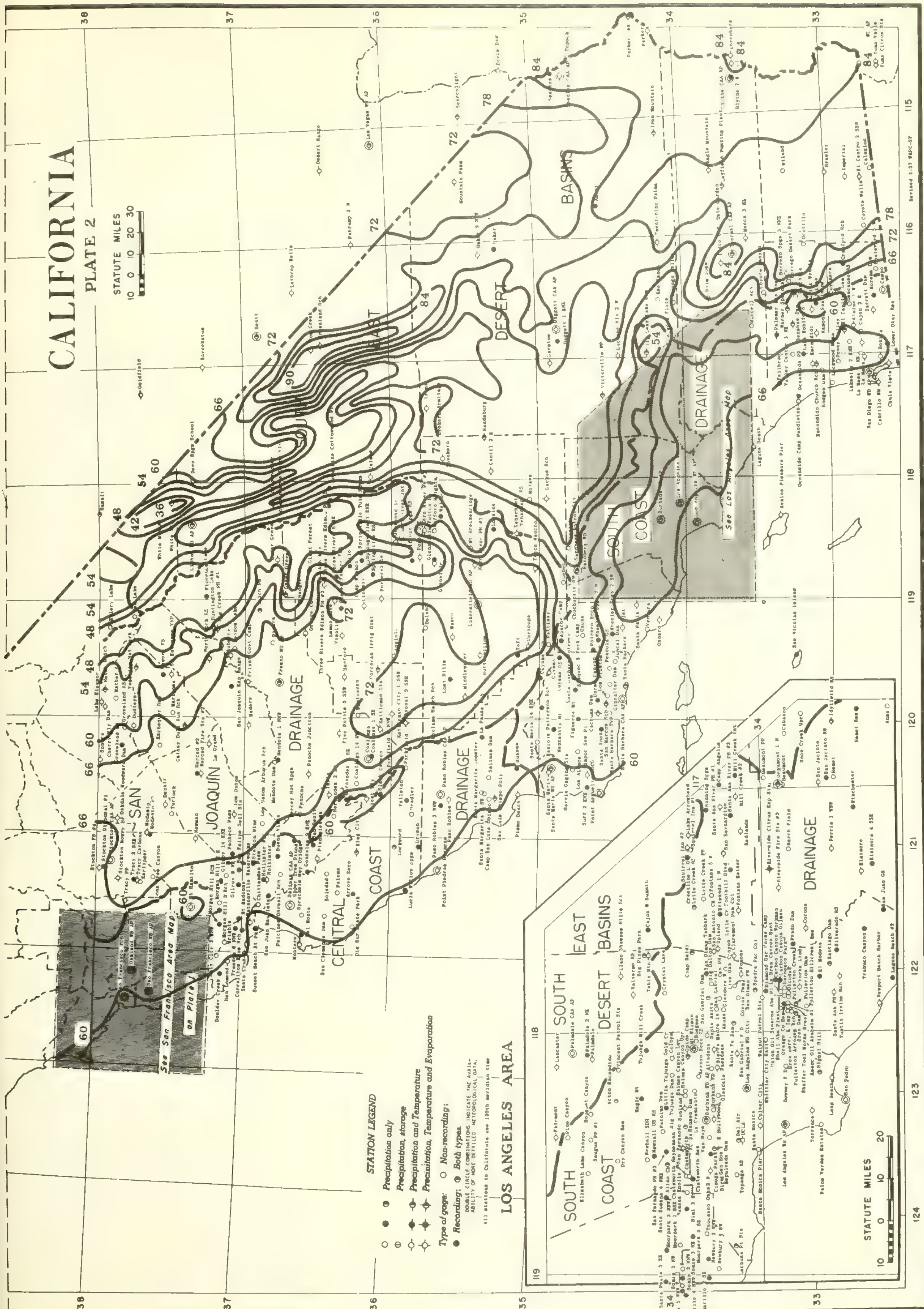

ISOLINES ARE DRAWN THROUGH POINTS OF APPROXIMATELY EQUAL VALUE. CAUTION SHOULD BE USED IN INTERPOLATING ON THESE MAPS, PARTICULARLY IN MOUNTAINOUS AREAS.

STATION INDEX

STATION	INDEX NO.	COUNTY	DRAINAGE †	LATITUDE	LONGITUDE	ELEVATION	OBSERVATION TIME AND TABLES: TEMP.	PRECIP.	EVAP.	SPECIAL (SEE NOTES)	OBSERVER
ACTON ESCONDIDO FC2618B	0014	LOS ANGELES	29	34 30	118 17	2920		5P		C	J C FASSOLD
ADIN RANGER STATION	0029	MODOC	21	41 12	120 57	4193	5P	5P			U S FOREST SERVICE
ALAMO 1 N	0064	CONTRA COSTA	4	37 52	122 02	375		9A			
ALDERPOINT	0088	HUMBOLDT	7	40 11	123 36	435	9A	9A			MRS CORA C OLSEN
ALISO CANYON FC 446	0115	LOS ANGELES	13	34 19	118 33	2367		5P		C	J SPRECHER
ALPINE 1 W	0136	SAN DIEGO	33	32 50	116 47	1700	4P	4P			ERNEST W WRIGHT
ALTADENA	0144	LOS ANGELES	13	34 11	118 08	1125		5P			RUBIO CANON L+W ASN
ALTURAS RANGER STATION	0161	MODOC	21	41 29	120 32	4365	8A	8A		C H	U S FOREST SERVICE
AMBOY	0176	SAN BERDINO	6	34 33	115 45	620				C	NAT CHLORIDE OF AM
ANGIOLA	0204	TULARE	9	35 59	119 29	205		5P			ANGIOLA ELEV + WHSE
ANGWIN PAC UNION COL	0212	NAPA	17	38 35	122 26	1815	6P	6P			PACIFIC UNION COL
ANTIOCH 1 E	0227	CONTRA COSTA	27	38 00	121 47	46	6P	6P			EDWARD C JENNINGS
ANTIOCH PUMPING PLANT 3	0232	CONTRA COSTA	27	37 59	121 44	60	8A	8A	8A		U S BUR RECLAMATION
ANZA	0235	RIVERSIDE	33	33 33	116 40	3915		8A			CORPS OF ENGINEERS
APACHE CAMP	0239	VENTURA	30	34 52	119 21	4600				C	KERN CO ROAD CAMP
ARROYO SECO	0322	MONTEREY	24	36 14	121 29	800				C	CHARLES M HERBERT
ARROYO SECO RS FC 508 C	0327	LOS ANGELES	13	34 13	118 10	1220		5P			U S FOREST SERVICE
ASH MOUNTAIN	0343	TULARE	9	36 29	118 50	1698	8A	8A			US NAT PARK SERVICE
ASSOC OIL ANAHEIM NO 1	0355	ORANGE	26	33 55	117 53	350		7A			CORPS OF ENGINEERS
ATLAS ROAD	0372	NAPA	17	38 25	122 15	1735				C	GLADYS A DUTRA
ATWELL CCC CAMP	0374	TULARE	9	36 28	118 40	6400		VAR		S	CORPS OF ENGINEERS
AUBERRY	0379	FRESNO	27	37 05	119 29	2003	4P	4P			UNION ELEM SCHOOL
AUBURN	0383	PLACER	1	38 54	121 04	1297	7A	7A			DAN BARBER
AVALON PLEASURE PIER	0395	LOS ANGELES	33	33 21	118 20	0	8A	8A			HARBOR MASTER
AVENAL 9 SSE	0398	KINGS	10	35 54	120 03	550	8A	8A	8A		TIDEWATER OIL CO
AZUSA FC 143	0410	LOS ANGELES	26	34 08	117 54	607		5P			CORNELIUS SMITH
BACKUS RANCH	0418	KERN	6	34 57	118 11	2645	5P	5P	5P		GEORGE L TURCOTT
BADGER	0422	TULARE	9	36 38	119 01	3030				C	MRS LUCILLE E WEDDLE
BADGER PASS	0425	MARIPOSA	14	37 40	119 40	7300		VAR		S	US NAT PARK SERVICE
BAKER	0436	SAN BERDINO	6	35 16	116 04	940				C	L E METHENY
BAKER 9 NNW	0437	SAN BERDINO	6	35 23	116 07	1045	8A	8A			L A WTR + PWR DEPT
BAKERSFIELD WB AIRPORT	0442	KERN	10	35 25	119 03	493	MID	MID		C J	U S WEATHER BUREAU
BALCH POWER HOUSE	0449	FRESNO	11	36 55	119 05	1720		5P		C	P G + E COMPANY
BALL MOUNTAIN LOOKOUT	0468	TEHAMA	23	39 56	122 47	6500		VAR		S	CORPS OF ENGINEERS
BARNESON PARK	0509	ORANGE	26	33 56	117 51	600		8A			CORPS OF ENGINEERS
BARRETT DAM	0514	SAN DIEGO	33	32 41	116 40	1623	7A	7A			SAN DIEGO WATER DEPT
BARSTOW	0519	SAN BERDINO	15	34 54	117 01	2142	4P	4P			SO CALIF WATER CO
BATES RIDGE	0543	SNTA BARBARA	30	34 55	119 54	5300		VAR		S	U S FOREST SERVICE
BEAUMONT	0606	RIVERSIDE	28	33 56	116 59	2580		8A		C	BEAUMONT IRRIG DIST
BEAUMONT PUMPING PLANT	0607	RIVERSIDE	28	33 59	116 58	3045	7A	7A	7A		BEAUMONT IRRIG DIST
BEAUMONT 1 E	0609	RIVERSIDE	6	33 56	116 57	2600	4P	4P			U S WB OBSERVER
BEEHIVE MEADOW	0617	TUOLUMNE	37	38 00	119 47	6500		VAR		S	HETCH HETCHY WTR SUP
BEL AIR FC 10	0619	LOS ANGELES	33	34 05	118 27	540		5P		C	T J LE BLANC
BEN LOMOND	0674	SANTA CRUZ	4	37 05	122 06	504	5P	5P			MRS NELSON T SHAW
BENSONS FERRY	0682	SAN JOAQUIN	16	38 15	121 26	17		7A			DAVID P CAMERON JR
BERKELEY	0693	ALAMEDA	4	37 52	122 15	299	8P	8P		C	UNIVERSITY OF CALIF
BERRYESSA LAKE	0705	NAPA	23	38 33	122 14	480	5P	5P	5P		DONALD G COOK
BESWICK 7 S	0715	SISKIYOU	12	41 52	122 14	6140		VAR		S	U S WEATHER BUREAU
BIEBER	0731	LASSEN	21	41 07	121 08	4130				C	MARK P HICKS
BIG BAR RANGER STATION	0738	TRINITY	35	40 45	123 15	1248	8A	8A			U S FOREST SERVICE
BIG BEAR LAKE DAM	0742	SAN BERDINO	28	34 14	116 58	6815	5P	6A		C H	KENNETH V SIMPSON
BIG CREEK PH NO 1	0755	FRESNO	27	37 12	119 15	4928	5P	5P		H	SO CALIF EDISON CO
BIG DALTON DAM FC223B-E	0758	LOS ANGELES	26	34 10	117 49	1575		5P			D E WILSON
BIG PINE CREEK	0767	INYO	19	37 08	118 28	10000		VAR		S	DEPT WATER RESOURCES
BIG PINES PARK FC 83	0779	LOS ANGELES	7	34 23	117 41	6860		5P		C	HOWARD ROWE
BIG SUR STATE PARK	0790	MONTEREY	4	36 15	121 47	220		8A			STATE PARK SERVICE
BIG TUJUNGA DAM FC46O-F	0798	LOS ANGELES	13	34 18	118 11	2315		5P			D J ROBERTSON
BIRMINGHAM GEN HOSPITAL	0818	LOS ANGELES	13	34 11	118 30	722				C	CORPS OF ENGINEERS
BISHOP PASS SNOW COURSE	0821	FRESNO	11	37 06	118 34	11040		VAR		S	CORPS OF ENGINEERS
BISHOP WB AIRPORT	0822	INYO	19	37 22	118 22	4108	MID	MID		C HJ	U S WEATHER BUREAU
BISHOP UNION CARBIDE	0824	INYO	19	37 22	118 43	9390	10A	10A			UNION CARBIDE CO
BLACK MTN 2 S	0850	SANTA CLARA	4	37 17	122 09	2331		3P			MRS PROCTOR A CAHILL
BLACKS MOUNTAIN	0867	LASSEN	21	40 46	121 12	7200		VAR		S	U S WEATHER BUREAU
BLACKS MOUNTAIN BRANCH	0870	LASSEN	21	40 44	121 15	5600		7A			U S FOREST SERVICE
BLUE CANYON WB AIRPORT	0897	PLACER	8	39 17	120 42	5280	MID	MID		C HJ	U S WEATHER BUREAU
BLUE LAKE REDWOOD CREEK	0903	HUMBOLDT	17	40 55	123 49	975		9A			JOHN S HULL
*BLYTHE	0924	RIVERSIDE	5	33 37	114 36	266	6P	6P			O W MALMGREN
BLYTHE 7 W	0925	RIVERSIDE	5	33 37	114 43	390				C	STATE DIV OF FSTRY
BLYTHE CAA AIRPORT	0927	RIVERSIDE	5	33 37	114 43	390	MID	MID			U S CIVIL AERO ADM
BOCA	0931	NEVADA	36	39 23	120 06	5532	8A	8A	8A	H	HAROLD M PABST
BONITA	0968	SAN DIEGO	33	32 40	117 02	105	5P	5P			R M ALLEN
BORREGO DESERT PARK	0983	SAN DIEGO	6	33 16	116 25	850		8A			CORPS OF ENGINEERS
BORREGO SPRINGS 3 NNE	0986	SAN DIEGO	6	33 17	116 21	625	8A	8A			DI GIORGIO FRUIT
BOULDER CREEK LOCATELLI RANCH	1005	SANTA CRUZ	4	37 08	122 12	2200				C	VINCENT D LOCATELLI
BOULEVARD	1009	SAN DIEGO	6	32 40	116 17	3400		9A			CORPS OF ENGINEERS
BOUQUET CANYON	1013	LOS ANGELES	13	34 35	118 21	3000		MID			L A WTR + PWR DEPT
BOWMAN DAM	1018	NEVADA	8	39 27	120 40	5347	5P	5P		C	NEVADA IRRIG DIST
BRADLEY	1034	MONTEREY	24	35 52	120 48	540		8A			ALBERT C RIST
BRAWLEY 2 SW	1048	IMPERIAL	6	32 57	115 33	-100	8A	8A			AGR RESEARCH SERVICE
BRAY 10 WSW	1050	SISKIYOU	12	41 34	122 08	5759		VAR		S	U S WEATHER BUREAU
BREA BERRY AND IMPERIAL	1054	ORANGE	26	33 55	117 54	350		8A			CORPS OF ENGINEERS
BREA CITY	1056	ORANGE	26	33 55	117 54	350		8A			CORPS OF ENGINEERS
BREA DAM	1057	ORANGE	26	33 53	117 56	275		8A		C	CORPS OF ENGINEERS
BRENTWOOD 6 SW	1060	CONTRA COSTA	27	37 53	121 47	325				C	VERNON R CAKEBREAD
BRIDGEPORT	1072	MONO	38	38 15	119 14	6470	6P	6P		H	BRUCE L BOELK
BRIDGEPORT RANGER STA	1076	MONO	38	38 16	119 17	6550				C	U S FOREST SERVICE
BRIDGEVILLE 4 NNW	1080	HUMBOLDT	7	40 31	123 49	2050		8A			MRS ALBERT R HUNT
BROOKS FARNHAM RANCH	1112	YOLO	23	38 46	122 09	350	9A	9A		C	MRS JOYCE A FARNHAM
BRUSH CREEK RANGER STA	1130	BUTTE	8	39 41	121 20	3560		8A		C	U S FOREST SERVICE
BRUSHY SPRGS GUARD STA	1133	PLACER	1	39 00	120 35	4800		VAR		S	CORPS OF ENGINEERS
BRYSON	1142	MONTEREY	24	35 48	121 05	925				C	ERNEST A WEFERLING
BUCKS LAKE	1161	PLUMAS	8	39 54	121 12	5200				C	MRS FAYE D MC HUGH
BUENA VISTA	1170	SAN BENITO	20	36 46	121 11	1640				C	MRS LOLA F GALLI
BULLARDS BAR PWR HOUSE	1180	YUBA	8	39 25	121 09	1740		4P			P G + E COMPANY
BURBANK FIRE DEP FC226B	1192	LOS ANGELES	13	34 11	118 18	680		5P			CHIEF W J TAYLOR
*BURBANK WB AIRPORT	1194	LOS ANGELES	13	34 12	118 22	699	MID	MID		C J	U S WEATHER BUREAU
BURLINGAME	1206	SAN MATEO	4	37 35	122 21	10	4P	4P	4P		CITY OF BURLINGAME
BURNEY	1214	SHASTA	21	40 53	121 40	3127	8A	8A			RUTH C ESTES
BURTON RANCH	1216	CONTRA COSTA	4	37 52	122 05	560		8A			MRS M A R STIRTON
BUTTONWILLOW	1244	KERN	10	35 24	119 28	268	8A	8A			BUENA VISTA W S DIST
CABAZON	1250	RIVERSIDE	6	33 55	116 47	1815		5P			JAMES A WAKELAND
CABRILLO NAT MONUMENT	1252	SAN DIEGO	33	32 40	117 14	410	5P	5P			US NAT PARK SERVICE
CACHUMA DAM	1253	SNTA BARBARA	32	34 35	119 59	781	8A	8A	8A	C	U S BUR RECLAMATION
CAJON WEST SUMMIT	1272	SAN BERDINO	6	34 23	117 34	4780				C	SAN BERDINO CO FCD
CALAVERAS BIG TREES	1277	CALAVERAS	2	38 17	120 19	4696	8A	8A			CAL DIV BEACH + PKS
CALAVERAS RANGER STA	1280	CALAVERAS	34	38 12	120 22	3343				C	U S FOREST SERVICE
CALEXICO 2 NE	1288	IMPERIAL	6	32 41	115 28	12		5P			IMPERIAL IRRIG DIST
CALIFORNIA HOT SPRGS RS	1300	TULARE	9	35 52	118 41	2975				C	U S FOREST SERVICE
CALISTOGA	1312	NAPA	17	38 35	122 35	365		7A			JOSEPH J SCHOLL JR
CALLAHAN RANGER STATION	1316	SISKIYOU	12	41 18	122 48	3136	5P	5P			U S FOREST SERVICE
CAMARILLO 2 SE	1336	VENTURA	33	34 12	119 01	123				C	ADOHR FARMS
CAMARILLO 4 NNW	1338	VENTURA	33	34 16	119 05	352				C	ROBERT S GRETHER
CAMP ANGELUS	1369	SAN BERDINO	28	34 09	116 59	5800				C	JOSEPH HOLT
CAMP BALDY FC 85 F	1373	LOS ANGELES	26	34 14	117 40	4300		8A		C	HERBERT STONE
CAMPO	1424	SAN DIEGO	33	32 37	116 28	2612	5P	5P			ARCHIE C LEACH
CAMP PARDEE	1428	CALAVERAS	16	38 15	120 51	658	8A	8A	8A	C	E BAY MUN UTL DIST
CAMP PIONEER SKI SHLTER	1433	SIERRA	8	39 38	120 34	5565		VAR		S	U S FOREST SERVICE
CAMP SAN LUIS OBISPO	1444	SN LUIS OBPO	4	35 21	120 41	625		8A			CORPS OF ENGINEERS
CAMPTONVILLE RANGER STA	1462	YUBA	8	39 27	121 03	2745		8A		C	U S FOREST SERVICE
CAMP WISHON	1470	TULARE	9	36 11	118 40	3800				C	JESS L BURLESON
CANBY RANGER STATION	1476	MODOC	21	41 27	120 52	4312		8A			U S FOREST SERVICE
CANOGA PARK PIERCE COL	1484	LOS ANGELES	13	34 11	118 34	794	4P	4P			PIERCE JR COLLEGE
CANTIL	1488	KERN	6	35 18	117 58	2010	6P	6P			POSTMASTER
CANYON DAM	1497	PLUMAS	8	40 10	121 05	4555	5P	5P		H	P G + E COMPANY
CARBON CANYON GILMAN	1518	ORANGE	26	33 56	117 48	1775				C	CORPS OF ENGINEERS
CARBON CANYON WORKMAN	1520	SAN BERDINO	26	33 57	117 48	1175				C	CORPS OF ENGINEERS
CATHAY BULL RUN RANCH	1588	MARIPOSA	27	37 24	120 03	1425	9A	9A		C	WM H ALISON
CAZADERO	1602	SONOMA	22	38 32	123 07	1040		5P			MRS HAZEL L BOROTRA
CECILVILLE SAWYER MOUNTAIN VIEW	1606	SISKIYOU	12	41 06	123 03	3000	6P	6P			KENNETH R JACOBSON
CEDAR GROVE	1609	FRESNO	11	36 47	118 40	4650	2P	2P			US NAT PARK SERVICE
CEDARVILLE	1614	MODOC	18	41 32	120 10	4672	8A	8A			US SOIL CON SERVICE
CENTERVILLE POWER HOUSE	1624	BUTTE	23	39 47	121 40	522	8P	8P			P G + E COMPANY
CHALLENGE RANGER STA	1653	YUBA	8	39 29	121 14	2575		8A			U S FOREST SERVICE
CHATSWORTH HEYNEMANN RANCH	1679	LOS ANGELES	13	34 16	118 38	1000		7A			CORPS OF ENGINEERS
CHATSWORTH FC 24 D	1680	LOS ANGELES	13	34 15	118 38	957		VAR			LONNIE BATWAY
CHATSWORTH RESERVOIR	1682	LOS ANGELES	13	34 14	118 37	865				C	CORPS OF ENGINEERS
CHERRY VALLEY DAM	1697	TUOLUMNE	37	37 58	119 55	4765	8A	8A			HETCH HETCH WTR SUP
CHESTER	1700	PLUMAS	8	40 18	121 13	4530	4P	4P			MRS C B KROEKER
CHICO EXPERIMENT STA	1715	BUTTE	23	39 42	121 47	205	4P	4P	4P	C	US PLANT INTRO GRDN
CHITTENDEN PASS	1739	SAN BENITO	20	36 54	121 36	125		9A			ARTHUR A HARTMAN
CHOLAME HATCH RANCH	1743	SN LUIS OBPO	24	35 41	120 12	1975				C	EVERETT C HATCH
CHUCHUPATE RANGER STA	1754	VENTURA	10	34 48	119 00	5250				C	U S FOREST SERVICE
CHULA VISTA	1758	SAN DIEGO	33	32 36	117 06	9	8A	8A	8A		WESTERN SALT COMPANY
CISCO RANGER STATION	1768	PLACER	8	39 18	120 31	5739		8A			U S FOREST SERVICE
CLAREMONT POMONA COL	1779	LOS ANGELES	26	34 06	117 43	1201	6P	6P			F P BRACKETT OBSY
CLARKSBURG	1784	YOLO	23	38 25	121 32	14	8A	8A			AMER CRYSTAL SUG CO
CLAYTON 1 SW	1786	CONTRA COSTA	4	37 56	121 58	1010				C	HENRY J KAISER CO
CLEARLAKE HIGHLANDS	1806	LAKE	23	38 57	122 39	1320	8A	8A		C	MRS VERA A GUSTIN
CLOVERDALE 3 SSE	1838	SONOMA	22	38 46	122 59	320	8A	8A			ARTINO MUZZIN
CLOVERDALE 11 W	1840	SONOMA	22	38 46	123 13	1750				C	FRANK S ORNBAUN
CLOVER MEADOWS GS	1844	MADERA	27	37 32	119 17	7002		VAR		S	U S FOREST SERVICE
COALINGA	1864	FRESNO	27	36 09	120 21	671	11P	11P			COALINGA FIRE DEPT
COALINGA 1 SE	1867	FRESNO	27	36 08	120 20	663				C	UNION OIL COMPANY
COALINGA 14 NW	1869	FRESNO	27	36 14	120 34	1640		5P			MRS CHARLES HOWELL
COLBYS FC 53 D	1896	LOS ANGELES	13	34 18	118 07	3675		4P			E R SHINN
COLD SPRINGS CAMP	1905	MONTEREY	4	36 13	121 41	3280		VAR		S	U S FOREST SERVICE
COLEMAN FISH HATCHERY	1907	SHASTA	23	40 24	122 09	420		7A			U S F + W L SERVICE
COLFAX	1912	PLACER	8	39 06	120 58	2418	4P	4P			SOUTHERN PACIFIC CO
COLGATE POWER HOUSE	1916	YUBA	8	39 20	121 11	585		8A			P G + E COMPANY
COLUSA 1 SSW	1948	COLUSA	23	39 12	122 01	60	6P	6P			BERNERD J STEPHENS
CONCORD 3 E	1962	CONTRA COSTA	4	37 58	121 59	195		8A			HOWARD R LEE
CONCORD 1 SE	1965	CONTRA COSTA	4	37 59	122 01	110				C	MRS JEANETTE M HALE
CORCORAN IRRIG DISTRICT	2012	KINGS	9	36 06	119 34	200	8A	8A		C	S S WHITEHEAD
CORDES	2015	LAKE	23	38 51	122 47	2610		9A			EDWARD J CORDES
CORNING HOUGHTON RANCH	2027	TEHAMA	23	39 54	122 22	487		8A			FRANKLIN K REED
CORONA	2031	RIVERSIDE	28	33 53	117 34	610	4P	4P			JAMESON COMPANY
CORRALITOS	2048	SANTA CRUZ	20	36 59	121 48	264				C	STATE DIV OF FSTRY
COTTONWOOD CREEK	2069	INYO	19	36 29	118 11	10600		VAR		S	DEPT WATER RESOURCES
COVELO	2081	MENDOCINO	7	39 47	123 15	1385	8A	8A			GRANT W HANCOCK
COVELO EEL RIVER RS	2084	MENDOCINO	7	39 50	123 05	1514				C	U S FOREST SERVICE
COVINA TEMPLE FC 193	2090	LOS ANGELES	26	34 05	117 52	575		5P			WILLIAM B TEMPLE
COW CREEK	2092	INYO	6	36 32	116 53	-152	4P	4P	4P		US NAT PARK SERVICE
COYOTE CANYON	2103	RIVERSIDE	6	33 26	116 30	2300		3P			CORPS OF ENGINEERS
COYOTE WELLS	2111	IMPERIAL	6	32 44	115 58	250		8A			CORPS OF ENGINEERS
CRABTREE MEADOW	2114	TULARE	10	36 34	118 20	10720		VAR		S	CORPS OF ENGINEERS
CRAWFORD RANCH	2139	SAN DIEGO	6	32 53	116 17	1500				C	ROBERT A CRAWFORD
CRESCENT CITY 1 N	2147	DEL NORTE	17	41 46	124 12	40	4P	4P			THE CAL-ORE PWR CO
CRESCENT CITY 7 ENE	2148	DEL NORTE	17	41 48	124 05	120		8A			CAL DIV BEACH + PKS
CRESCENT CITY MNTNC STA	2150	DEL NORTE	17	41 46	124 12	50				C	STATE DIV OF HWYS
CRESTLINE LAKE GREGORY	2163	SAN BERDINO	15	34 15	117 17	4530				C	CR FST CO WATER DIST
*CROCKETT	2177	CONTRA COSTA	4	38 03	122 13	12	4P	4P			CAL HAWAIIAN SUG CO
CRYSTAL LAKE EAST PINE FLAT FC 283 B	2199	LOS ANGELES	26	34 20	117 50	5770		5P			L J BURNETT
*CULVER CITY	2214	LOS ANGELES	33	34 01	118 23	80	4P	4P			CULVER CITY
CUMMINGS	2218	MENDOCINO	7	39 50	123 38	1324		5P			D A BUTLER
CUNNINGHAM	2224	LAKE	23	38 57	122 52	1421		8A			MRS M V CUNNINGHAM
CUYAMA	2236	SNTA BARBARA	30	34 56	119 37	2240	8A	8A			JOHN S ROWELL
CUYAMACA	2239	SAN DIEGO	25	32 59	116 35	4650	8A	8A		H	A M LEWIS
CUYAMA RANCH	2248	SN LUIS OBPO	30	34 59	119 40	2150				C	CORPS OF ENGINEERS
CUYAMA RANGER STATION	2249	SNTA BARBARA	30	34 51	119 29	2749				C	U S FOREST SERVICE
DAGGETT 1 ENE	2255	SAN BERDINO	6	34 52	116 52	1975				C	COOL WATER RANCH
DAGGETT CAA AIRPORT	2257	SAN BERDINO	6	34 52	116 47	1922	MID	MID			U S CIVIL AERO ADM
DAVIS AGR COLLEGE	2294	YOLO	23	38 32	121 45	51	8A	8A	8A	C G	UNIVERSITY OF CALIF
DAY	2306	MODOC	21	41 13	121 23	3650				C	HERMAN L LORENZEN
DEEP SPRINGS SCHOOL	2331	INYO	6	37 22	117 59	5225	5P	5P		H	DEEP SPRINGS SCHOOL
DEER CREEK POWER HOUSE	2334	NEVADA	8	39 18	120 51	3700	5P	5P			P G + E COMPANY
DELANO	2346	KERN	9	35 47	119 15	323		8A			DELANO FIRE DEPT
DEL MONTE	2362	MONTEREY	4	36 36	121 52	46				C	USN POSTGRAD SCHOOL
DENAIR	2389	STANISLAUS	37	37 32	120 48	124	5P	5P			W F MOORE
DE SABLA	2402	BUTTE	23	39 52	121 37	2713	4P	4P			P G + E COMPANY
DESCANSO RANGER STATION	2406	SAN DIEGO	33	32 51	116 37	3500		8A			U S FOREST SERVICE
DIAMOND BAR HORSE CAMP	2432	LOS ANGELES	26	33 59	117 50	750				C	CORPS OF ENGINEERS
DOBBINS COLGATE FOREBAY	2458	YUBA	8	39 21	121 12	1550	4P	4P			P G + E COMPANY
DONNER MEMORIAL STA PK	2467	NEVADA	36	39 19	120 14	5937	8A	8A			CARL WHITEFIELD
DOS RIOS	2490	MENDOCINO	7	39 43	123 21	927		8A			STUART T PRICKETT
DOUBLEBUNK MEADOW	2492	TULARE	10	35 57	118 36	6200		VAR		S	CORPS OF ENGINEERS
DOWNEY FIRE DEPT FC107C	2494	LOS ANGELES	33	33 56	118 08	130		5P			DOWNEY FIRE DEPT
DOWNIEVILLE RANGER STA	2500	SIERRA	8	39 34	120 50	2895	8A	8A		C	U S FOREST SERVICE
DOYLE 5 SSE	2506	LASSEN	18	39 57	120 05	4385	7A	7A		H	FRANK M ROWLAND
DRY CANYON RESERVOIR	2516	LOS ANGELES	29	34 29	118 32	1511		7A			JAMES B RAY
DUDLEYS	2539	MARIPOSA	14	37 45	120 06	3000	6P	6P			W D MC LEAN
DUNNIGAN	2568	YOLO	23	38 53	121 58	63		9A			MRS ALETHA G HUNT
DUNSMUIR RANGER STATION	2572	SISKIYOU	23	41 13	122 16	2420		8A			U S FOREST SERVICE
DUTTONS LANDING	2580	NAPA	17	38 12	122 18	20	8A	8A	8A		DAN STEELE
EAGLE MOUNTAIN	2598	RIVERSIDE	6	33 47	115 28	973	7A	7A			METRO WATER DISTRICT
EAST PARK RESERVOIR	2640	COLUSA	23	39 22	122 31	1205	8A	8A			ORLAND UNIT WU ASSN
EAST VIDETTE MEADOW	2653	TULARE	11	36 44	118 23	10400		VAR		S	CORPS OF ENGINEERS
EL CAJON 2 E	2705	SAN DIEGO	33	32 47	116 55	525	SS	SS			EDWIN R CUNNINGHAM
EL CAPITAN DAM	2709	SAN DIEGO	25	32 53	116 49	600	8A	8A		C	SAN DIEGO WATER DEPT
EL CENTRO 2 SSW	2713	IMPERIAL	6	32 46	115 34	30	5P	5P		C	EL CENTRO WATER DEPT
ELECTRA POWER HOUSE	2728	AMADOR	16	38 20	120 40	715	5P	5P			P G + E COMPANY
ELIZABETH LAKE CANYON FC 128 B	2735	LOS ANGELES	29	34 36	118 34	2075		5P			E E STUDLEY
ELK VALLEY	2749	DEL NORTE	17	42 00	123 43	1711	5P	5P			ROBERT E BOTTEL
ELLERY LAKE	2756	MONO	38	37 56	119 14	9600		MID			CALIF ELEC POWER CO
ELLIOTT	2760	SAN JOAQUIN	16	38 14	121 11	90		7A			C NORMAN ADAMS
EL MODENA	2775	ORANGE	28	33 48	117 47	464				C	HOMER F WANNAMAKER
ELSINORE	2805	RIVERSIDE	28	33 40	117 21	1300	6P	6P			STATE DIV OF FSTRY
ELSINORE 4 SSE	2812	RIVERSIDE	28	33 37	117 19	1305				C	JOHN L EWING
ESCONDIDO	2862	SAN DIEGO	33	33 07	117 05	660	6P	6P			DARWIN M TING
ESCONDIDO CHURCH RANCH	2871	SAN DIEGO	33	33 06	117 05	715	6P	6P		C	ALBERT A CHURCH
ETIWANDA	2895	SAN BERDINO	28	34 08	117 31	1390				C	CORPS OF ENGINEERS
ETNA	2899	SISKIYOU	12	41 28	122 54	2912				C	LAWRENCE E BUCHNER
*EUREKA WB CITY	2910	HUMBOLDT	17	40 48	124 10	43	MID	MID		C J	U S WEATHER BUREAU
EXCHEQUER RESERVOIR	2920	MARIPOSA	14	37 35	120 16	484		5P			MERCED IRRIG DIST
EXETER FAUVER RANCH	2922	TULARE	9	36 21	119 04	439				C	CHARLES O COULTER
FAIRFIELD	2933	SOLANO	23	38 15	122 03	15				C	SOLANO CO SURVEYOR
FAIRFIELD POLICE STA	2934	SOLANO	23	38 15	122 03	19	4P	4P			POLICE DEPARTMENT
FAIRMONT	2941	LOS ANGELES	15	34 42	118 26	3060	6A	6A			L A WTR + PWR DEPT
FALLBROOK	2958	SAN DIEGO	33	33 21	117 15	542				C	US SOIL CON SERVICE
FALL RIVER MILLS INTAKE	2964	SHASTA	21	41 01	121 28	3340	8A	8A	8A	H	P G + E COMPANY
FEATHER FALLS	2994	BUTTE	8	39 36	121 15	2965				C	GEORGIA PACIFIC CORP
FERGUSON RANCH	3020	TEHAMA	23	40 21	122 27	800		7A			MRS LISA FERGUSON
FIDDLETOWN LYNCH RANCH	3038	AMADOR	16	38 31	120 42	2100		8A		C	WENTWORTH LYNCH
FIGUEROA MOUNTAIN	3048	SNTA BARBARA	32	34 44	120 00	3150				C	U S FOREST SERVICE
FINLEY 1 NNE	3055	LAKE	23	39 01	122 52	1340				C	OTIS B BOARDMAN
FINLEY 1 W	3056	LAKE	23	39 00	122 55	1350		7A			WALTER L BEGLEY
FINLEY 5 SW	3057	LAKE	23	38 58	122 57	1750		6P		C	MRS HILDA K GRAHAM
FIVE POINTS 5 SSW	3083	FRESNO	11	36 21	120 09	285	6P	6P			RAYMOND THOMAS RANCH
FLORENCE LAKE	3093	FRESNO	27	37 16	118 58	7355				C	SO CALIF EDISON CO
FOLSOM DAM	3113	SACRAMENTO	1	38 42	121 09	350	8A	8A	8A		U S BUR RECLAMATION
FONTANA 5 N	3118	SAN BERDINO	28	34 11	117 27	1972		6P			ROLAND W GETCHELL
FONTANA KAISER	3120	SAN BERDINO	28	34 05	117 30	1090	4P	4P			KAISER STEEL CORP
FOREST GLEN	3130	TRINITY	35	40 23	123 20	2340	8A	8A			MRS B E ESLICK
FORESTHILL RANGER STA	3134	PLACER	1	39 01	120 50	3200		8A			U S FOREST SERVICE
FORT BIDWELL	3157	MODOC	18	41 51	120 08	4498	5P	5P		H	L J FEE
FORT BRAGG	3161	MENDOCINO	17	39 27	123 48	80	8A	8A		C	CAL-WEST RR + NAV CO
FORT BRAGG AVIATION	3164	MENDOCINO	17	39 24	123 49	61	11P	11P			U S WB OBSERVER
FORT JONES 6 ESE	3176	SISKIYOU	12	41 35	122 43	3324				C	CARL C CRAMER
FORT JONES RANGER STA	3182	SISKIYOU	12	41 36	122 51	2720	4P	4P			U S FOREST SERVICE
FORT ROSS	3191	SONOMA	17	38 31	123 15	114	6P	6P			C A CALL
FORWARD MILL	3204	SHASTA	23	40 26	121 44	3300		8A			ALVA J FORWARD
FREEDOM 8 NNW	3232	SANTA CRUZ	20	37 03	121 49	1495				C	MRS ANNA E DRAGICH
FRENCH GULCH	3242	SHASTA	23	40 42	122 38	1100		8A			MRS CLARA JONES
FRESNO WB AIRPORT	3257	FRESNO	27	36 46	119 42	331	MID	MID		C J	U S WEATHER BUREAU
FRIANT GOVERNMENT CAMP	3261	FRESNO	27	36 59	119 43	410	8A	8A	8A		U S BUR RECLAMATION
FULLERTON ARROUES RANCH	3279	ORANGE	26	33 54	117 55	330		8A			CORPS OF ENGINEERS
FULLERTON CREEK NO 5	3282	ORANGE	26	33 55	117 52	400		VAR			CORPS OF ENGINEERS
FULLERTON DAM	3285	ORANGE	26	33 54	117 53	310		8A		C	CORPS OF ENGINEERS
FULLERTON HILLCREST RES	3288	ORANGE	26	33 53	117 55	330		5P			FULLERTON MUN W DEPT
GARBERVILLE	3320	HUMBOLDT	7	40 06	123 48	340		7A			MRS N E PANCOAST
GARDEN VALLEY 2 S	3338	ELDORADO	1	38 50	120 51	1940		7A			R C KYLE
GASQUET RANGER STATION	3357	DEL NORTE	17	41 52	123 58	384		8A			U S FOREST SERVICE
GEM LAKE	3369	MONO	38	37 45	119 08	8970		MID			CALIF ELEC POWER CO
GEORGETOWN	3381	ELDORADO	1	38 54	120 51	2701		8A		C	WILLIAM BREEDLOVE
GEORGETOWN RANGER STA	3384	ELDORADO	1	38 55	120 48	3001		8A			U S FOREST SERVICE

STATION INDEX

STATION	INDEX NO.	COUNTY	DRAINAGE †	LATITUDE	LONGITUDE	ELEVATION	OBSERVATION TIME AND TABLES: TEMP.	PRECIP.	EVAP.	SPECIAL (SEE NOTES)	OBSERVER
GERLE CREEK CAMP	3388	ELDORADO	1	38 59	120 23	5500		VAR		S	U S WEATHER BUREAU
GIANT FOREST	3397	TULARE	9	36 34	118 46	6380	8A	8A		C H	GENE J BALAZ
GIBRALTAR DAM	3401	SNTA BARBARA	32	34 31	119 42	1250		6P			SNTA BARBARA WTR DEP
GILROY	3417	SANTA CLARA	20	37 00	121 34	194	9A	9A			GILROY FIRE DISTRICT
GILROY 8 NE	3419	SANTA CLARA	20	37 02	121 28	1050				C	WILLIAM J KICKHAM
GILROY 14 ENE	3422	SANTA CLARA	20	37 06	121 20	1350		8A			
GLENDALE STAPEN FC 295G	3450	LOS ANGELES	13	34 09	118 16	530		5P			RALPH STAPENHORST
GLENDORA WEST FC 185	3452	LOS ANGELES	26	34 08	117 52	822		5P			MRS L M WEST
GLENNVILLE	3463	KERN	10	35 43	118 42	3130	5P	8A			KERN CO FSTRY + F D
GLENNVILLE FULTON RS	3465	KERN	10	35 44	118 40	3500				C	U S FOREST SERVICE
GOLD RUN	3491	PLACER	8	39 10	120 52	3240		4P			JOHN F WALL
GONZALES 9 ENE	3502	SAN BENITO	24	36 33	121 18	2350				C	MRS ALTA M BOGUE
GRACE MEADOW	3529	TUOLUMNE	37	38 09	119 36	8900		VAR		S	HETCH HETCHY WTR SUP
GRANITE BASIN	3548	FRESNO	11	36 52	118 36	10000		VAR		S	CORPS OF ENGINEERS
GRANT GROVE	3551	TULARE	11	36 44	118 58	6580	8A	8A		C H	US NAT PARK SERVICE
GRASS VALLEY	3571	NEVADA	8	39 12	121 02	2693	8A	8A			CARL E BEYER
GRASS VALLEY 2 NNE	3572	NEVADA	8	39 14	121 02	2710				C	ALOYSUIS J KELLY
GRATON 1 W	3578	SONOMA	22	38 26	122 53	210	6P	6P			HOMER L PARNELL
GREENLAND RANCH	3603	INYO	6	36 27	116 52	-168	5P	5P			US NAT PARK SERVICE
GREENVIEW	3614	SISKIYOU	12	41 33	122 54	2818		12M			MRS EMMA R PEREIRA
GREENVILLE RANGER STA	3621	PLUMAS	8	40 08	120 56	3560		8A			U S FOREST SERVICE
GRIZZLY FLATS	3649	ELDORADO	16	38 38	120 32	3930				C	MRS LAURA B CEDERLOF
GRIZZLY PEAK	3652	CONTRA COSTA	4	37 52	122 13	1754		5P			CITY OF BERKELEY
GROVELAND 2	3669	TUOLUMNE	37	37 50	120 14	2825				C	DUANE J COX
GROVELAND RANGER STA	3672	TUOLUMNE	37	37 49	120 06	3135		6A			U S FOREST SERVICE
GUERNEVILLE	3683	SONOMA	22	38 30	123 00	115		7A			JOSEPH E BUTTNER
HAINES CANYON LOWER FC 364	3703	LOS ANGELES	13	34 16	118 16	2450		5P			JAMES P KINDRED
HAINES CANYON UPPER FC 367	3704	LOS ANGELES	13	34 16	118 15	3450		5P			JAMES P KINDRED
HAIWEE	3710	INYO	19	36 08	117 57	3810	7A	7A		H	L A WTR + PWR DEPT
HALF MOON BAY 2 NNW	3714	SAN MATEO	4	37 29	122 27	60	7A	7A			SAN MATEO DEPT AGR
HAMILTON BRANCH PH	3725	PLUMAS	8	40 16	121 05	4560				C	ALBION A SARGENT
HAMILTON AIR FORCE BASE	3734	MARIN	17	38 04	122 31	-2	MID	MID			U S AIR FORCE
HAMILTON AFB 1 E	3735	MARIN	17	38 03	122 30	10	4P	4P	4P		L J ELDER
HANFORD	3747	KINGS	11	36 20	119 40	242	5P	5P			STATE DIV OF FSTRY
HANSEN DAM	3751	LOS ANGELES	13	34 15	118 24	975		8A		C	CORPS OF ENGINEERS
HAPPY CAMP RANGER STA	3761	SISKIYOU	12	41 48	123 23	1090	3P	3P		C	U S FOREST SERVICE
HARRIS GAGING STATION	3787	SNTA BARBARA	33	34 46	120 25	320		6P			OLIN LEWIS
HARRISON GULCH RS	3791	SHASTA	23	40 22	122 58	2710		8A		C	U S FOREST SERVICE
HARRY L ENGLEBRIGHT DAM	3800	NEVADA	8	39 14	121 16	580		8A			CORPS OF ENGINEERS
HATCHET MT MNTNC STA	3817	SHASTA	21	40 51	121 46	4368		8A			STATE DIV OF HWYS
HAT CREEK RS	3821	SHASTA	21	40 48	121 30	3348				C	U S FOREST SERVICE
HAT CREEK PH NO 1	3824	SHASTA	21	40 56	121 33	3015	8A	8A			P G + E COMPANY
HAVISIDE RANCH	3841	CONTRA COSTA	4	37 57	122 06	330				C	R W HIRSCHKIND
HAYFIELD PUMPING PLANT	3855	RIVERSIDE	6	33 42	115 38	1370	8A	8A		C	METRO WATER DISTRICT
HAYFORK RANGER STATION	3859	TRINITY	35	40 33	123 10	2346		8A			U S FOREST SERVICE
HAYWARD	3863	ALAMEDA	4	37 39	121 58	1000				C	MRS ABBIE S DRENNAN
HEALDSBURG	3875	SONOMA	22	38 37	122 52	102	6P	6P			CITY FIRE DEPARTMENT
HEALDSBURG 2 E	3878	SONOMA	22	38 37	122 52	102		8A			W F IVERSEN
HEMET	3896	RIVERSIDE	33	33 45	116 58	1595		8A			LAKE HEMET WATER CO
HEMET RESERVOIR	3899	RIVERSIDE	33	33 40	116 41	4400				C	ELMER G JACKSON
HENSHAW DAM	3914	SAN DIEGO	33	33 14	116 46	2700	8A	8A		C	VISTA IRRIG DIST
HERNANDEZ 2 NW	3925	SAN BENITO	20	36 24	120 50	2160		4P			MAX D LEY
HERNANDEZ 7 SE	3928	SAN BENITO	20	36 18	120 42	2765				C	MRS CLORENE AKERS
HETCH HETCHY	3939	TUOLUMNE	37	37 57	119 47	3870	8A	8A	8A	C H	HETCH HETCHY WTR SUP
HIGHLAND SPRINGS RANCH	3955	LAKE	23	38 56	122 54	1480		8A			ARTHUR A ANDERSON
HILTS	3987	SISKIYOU	12	42 00	122 38	2900		8A			FRUIT GROWERS SUP CO
HOBERGS	4010	LAKE	23	38 50	122 43	2980		8A			GEORGE G HOBERG
HODGES DAM	4014	SAN DIEGO	33	33 03	117 08	320		7A			SAN DIEGO WATER DEPT
HOEGEES FC 60 A	4017	LOS ANGELES	13	34 13	118 02	2650		5P			G ROBINSON
HOLLISTER	4022	SAN BENITO	20	36 51	121 24	285	5P	5P			CITY OF HOLLISTER
HOLLISTER 2	4025	SAN BENITO	20	36 51	121 24	284				C	ARTHUR W HOLSWORTH
HOOPA	4082	HUMBOLDT	35	41 03	123 41	350				C	BUR INDIAN AFFAIRS
HOOPA 2 SE	4084	HUMBOLDT	35	41 02	123 39	315		5P			MRS VICTORIA L RUDD
HOPLAND 8 NE	4097	LAKE	23	39 01	123 00	2510				C	MRS S LOUISE RICE
HOPLAND LARGO STATION	4100	MENDOCINO	22	39 01	123 07	550		8A			CLIFFORD W CRAWFORD
HORSE CANYON	4113	SNTA BARBARA	32	34 37	119 51	1550				C	CORPS OF ENGINEERS
HORSE CORRAL MEADOW	4116	FRESNO	11	36 45	118 46	7675		VAR		S	CORPS OF ENGINEERS
HUASNA	4144	SN LUIS OBPO	30	35 05	120 22	710				C	MRS ANN ROTTA
HUCKLEBERRY LAKE	4148	TUOLUMNE	37	38 06	119 45	7800		VAR		S	HETCH HETCHY WTR SUP
HUNTINGTON LAKE	4176	FRESNO	27	37 14	119 13	7020	5P	5P		C H	SO CALIF EDISON CO
HYAMPOM	4191	TRINITY	35	40 37	123 28	1240				C	FRANCES V MOSS
IDRIA	4204	SAN BENITO	27	36 25	120 40	2650	4P	4P			NEW IDRIA Q-S MIN CO
IDYLLWILD RANGER STA	4211	RIVERSIDE	33	33 45	116 43	5397	4P	4P		C	U S FOREST SERVICE
IMPERIAL	4223	IMPERIAL	6	32 51	115 34	-69	6P	6P			IMPERIAL IRRIG DIST
INDEPENDENCE	4232	INYO	19	36 48	118 12	3950	7A	7A		C H	L A WTR + PWR DEPT
INDEPENDENCE ONION VLY	4235	INYO	19	36 46	118 20	9175				C	L A WTR + PWR DEPT
INDIO U S DATE GARDEN	4259	RIVERSIDE	6	33 43	116 15	11	8A	8A			US BUR OF PLANT IND
INYOKERN	4278	KERN	6	35 39	117 49	2440	5P	5P			KERN CO FIRE DEPT
INYOKERN ARMITAGE	4280	KERN	6	35 41	117 41	2218		11P			U S N O T S
IOWA HILL	4288	PLACER	1	39 05	120 51	2970		8A			I E ROSE
IRON MOUNTAIN	4297	SAN BERDINO	6	34 08	115 08	922	7A	7A		C	METRO WATER DEPT
IRON MOUNTAIN LOOKOUT	4298	ELDORADO	1	38 42	120 21	6180		VAR		S	U S WEATHER BUREAU
JESS VALLEY	4374	MODOC	21	41 16	120 18	5290	5P	5P		H	WALTER CANTRALL
JOHNSONDALE	4389	TULARE	10	35 58	118 32	4645		8A			U S FOREST SERVICE
JOICE ISLAND	4392	SOLANO	23	38 11	122 03	10	MID	VAR	VAR		JOHN MERWIN
JULIAN	4412	SAN DIEGO	33	33 05	116 36	4215				C	ZENOS Y COLEMAN
JULIAN WYNOLA	4418	SAN DIEGO	33	33 06	116 39	3655	SS	SS			CHARLES VILINEK
JUNCAL DAM	4422	SNTA BARBARA	32	34 29	119 31	2060		6P			JOHN K CHASE
KAISER MEADOWS	4442	FRESNO	27	37 18	119 06	9110		VAR		S	SO CALIF EDISON CO
KEE RANCH	4467	SAN BERDINO	6	34 10	116 32	4300		8A			CORPS OF ENGINEERS
KELLOGG	4480	SONOMA	22	38 40	122 40	1800		8A			MRS RUTH F RUBINOW
KELSEYVILLE	4488	LAKE	23	38 59	122 50	1385		9A			JOSEPH J GLEBE
KELSEYVILLE 4 SW	4493	LAKE	23	38 56	122 53	1480				C	MRS KAREN V BACCI
KENTFIELD	4500	MARIN	17	37 57	122 33	45	8A	8A			RICHARD R KLEIN
KERLINGER	4508	SAN JOAQUIN	27	37 41	121 26	172		8A			PAC COAST AGGREGATES
KERN RIVER INTAKE NO 3	4518	TULARE	10	35 57	118 29	3650		7A			ALGOT T LOFBERG
#KERN RIVER PH NO 1	4520	KERN	10	35 28	118 47	970	5P	5P			SO CALIF EDISON CO
KERN RIVER PH NO 3	4523	KERN	10	35 47	118 26	2703	5P	5P		H	SO CALIF EDISON CO
KETTLEMAN CITY 1 SSW	4534	KINGS	11	36 00	119 58	310	8A	8A	8A		STANDARD OIL CO CAL
KETTLEMAN STATION	4536	KINGS	11	36 04	120 05	508	6P	6P			P G + E COMPANY
KING CITY	4555	MONTEREY	24	36 12	121 08	320	5P	5P		C	STATE DIV OF FSTRY
KLAMATH	4577	DEL NORTE	12	41 32	124 02	25	5P	MID		C	HAROLD DEL PONTE
KNEELAND 10 SSE	4587	HUMBOLDT	7	40 38	123 54	2356				C	D LEE EMERSON
KNIGHTS LANDING	4591	YOLO	23	38 48	121 43	33		8A			TERRY B COTTEN
KYBURZ STRAWBERRY	4616	ELDORADO	1	38 48	120 09	5750				C	HARRY STEVENSON
LA CRESCENTA FC 251	4628	LOS ANGELES	13	34 13	118 14	1565		5P			MRS E BYRD
LAFAYETTE 2 NNE	4633	CONTRA COSTA	4	37 55	122 06	535		8A			ROSS R SANBORN
LAFAYETTE FIRE STATION	4635	CONTRA COSTA	4	37 53	122 07	290				C	LAFAYETTE FIRE DEPT
#LAGUNA BEACH	4647	ORANGE	33	33 32	117 47	56	4P	4P			SEWAGE DISPOSAL PLANT
LAGUNA BEACH 2	4650	ORANGE	33	33 33	117 48	180				C	L B WATER DISTRICT
LA HONDA	4660	SAN MATEO	4	37 19	122 16	670		6P			JAMES C ALLEN
LAKE ALPINE	4664	ALPINE	34	38 28	120 01	7500		VAR		S	DEPT WATER RESOURCES
LAKE ARROWHEAD	4671	SAN BERDINO	15	34 15	117 12	5250	5P	5P		H	LAKE ARROWHEAD F D
LAKE CITY	4675	MODOC	18	41 38	120 13	4613	7A	7A		H	REV CHARLES F CATLIN
LAKE ELEANOR	4679	TUOLUMNE	37	37 58	119 53	4662		VAR		S	HETCH HETCHY WTR SUP
LAKE MOUNTAIN	4690	TRINITY	7	40 01	123 24	3170				C	LEONARD M MILLER
LAKEPORT	4701	LAKE	23	39 03	122 55	1343	5P	5P			MRS WILLIE GREENE
LAKEPORT SCS	4703	LAKE	23	39 02	122 55	1356				C	U S SOIL CON SERVICE
LAKE SABRINA	4705	INYO	19	37 13	118 36	9000		VAR		S	CALIF ELEC POWER CO
LAKESHORE	4709	SHASTA	23	40 53	122 23	1075	8P	8P	8P		U S BUR RECLAMATION
LAKESIDE 2 ENE	4711	SAN DIEGO	25	32 52	116 54	450		7A			HELIX IRRIG DIST
LAKE SPAULDING	4713	NEVADA	8	39 19	120 38	5156	5P	5P		H	P G + E COMPANY
LAKE SPAULDING DAM	4714	NEVADA	8	39 20	120 38	4960	4P	4P	4P		P G + E COMPANY
LAKE WOHLFORD	4726	SAN DIEGO	33	33 10	117 00	1500				C	ESCONDIDO MTL WTR CO
LA MESA	4735	SAN DIEGO	25	32 46	117 01	528	5P	5P			LA MESA FIRE DEPT CLOSED 7/1/56
LA MESA 1 NE	4736	SAN DIEGO	25	32 47	117 00	660		7A			
LANCASTER	4747	LOS ANGELES	15	34 42	118 08	2352	MID	5P			SO CALIF EDISON CO
LA PANZA RANCH	4767	SN LUIS OBPO	24	35 23	120 10	1560				C	JOHN S BOWMAN
LA PORTE	4773	PLUMAS	8	39 41	120 58	4975		8A			BILL O ROURKE
LAS PLUMAS	4812	BUTTE	8	39 41	121 29	506	5P	5P			P G + E COMPANY
LAYTONVILLE	4851	MENDOCINO	7	39 42	123 29	1640				C	EDWARD E DOWNING
LEBEC	4863	KERN	10	34 50	118 52	3583		8A			KERN CO FIRE DEPT
LECHUZA PATROL STATION FC 352 B	4867	LOS ANGELES	33	34 05	118 53	1530		4P		C	L A CO FIRE WARDEN
LE GRAND	4884	MERCED	27	37 14	120 15	255	5P	5P			MERCED CO FIRE DEPT
LEMON COVE	4890	TULARE	9	36 23	119 02	513	5P	5P			KAWEAH LEMON CO
LEWIS CR KINGS CANYON	4920	FRESNO	11	36 48	118 41	4650		VAR		S	U S WEATHER BUREAU
LINDSAY	4957	TULARE	9	36 11	119 04	395	7P	7P			FRANK DE CHAINE
LITTLE TUJUNGA GOLD CR	4986	LOS ANGELES	13	34 19	118 18	2750				C	CORPS OF ENGINEERS
LIVE OAK CANYON FC 230C	4993	LOS ANGELES	26	34 07	117 44	1255		5P			C F ELDER
LIVERMORE	4997	ALAMEDA	4	37 41	121 47	480	8A	8A			INDEPENDENT WHSE CO
LLANO SHAWNEE HILLS RCH	5002	LOS ANGELES	15	34 28	117 45	3820	6P	6P		H	MRS E A EBERLE
LOCKWOOD	5017	MONTEREY	24	35 58	121 05	1104		8A		C	ARCHIE M WEFERLING
LOCKWOOD MESA	5023	SAN DIEGO	33	32 59	117 15	200		7A			SAN DIEGO WATER CO
LODI	5032	SAN JOAQUIN	16	38 07	121 17	40	5P	5P	5P		LODI SEWAGE TREAT PL
LOGAN MEADOW	5040	MADERA	27	37 21	119 20	3000		VAR		S	SO CALIF EDISON CO
LOMPOC SEWAGE PLANT	5064	SNTA BARBARA	32	34 40	120 28	72	4P	4P			LOMPOC SEW TREAT PL
LONE PINE COTTONWOOD PH	5067	INYO	19	36 26	118 03	3950				C	L A WTR + PWR DEPT
LONE TREE CANYON	5074	SAN JOAQUIN	27	37 37	121 23	420		8A			EDWARD C GERLACH
LONG BARN EXP STATION	5078	TUOLUMNE	37	38 11	120 01	5200				C	U S FOREST SERVICE
#LONG BEACH	5082	LOS ANGELES	13	33 46	118 12	34	4P	10P			JOHN W TEED
LONG BEACH CAA AP	5085	LOS ANGELES	13	33 49	118 09	36	MID	MID			U S CIVIL AERO ADM
LORAINE	5098	KERN	10	35 18	118 26	2720				C	CHARLES W POOLE
LOS ALAMOS	5107	SNTA BARBARA	33	34 45	120 17	565		8A			HENRY R GEWE
#LOS ANGELES WB AIRPORT	5114	LOS ANGELES	13	33 56	118 23	99	MID	MID		C J	U S WEATHER BUREAU
LOS ANGELES WB CITY	5115	LOS ANGELES	13	34 03	118 14	312	MID	MID		C J	U S WEATHER BUREAU
LOS BANOS	5118	MERCED	27	37 03	120 51	125	5P	6A			ROGER C RICE
LOS BANOS ARBURUA RANCH	5119	MERCED	27	36 53	120 56	860		SS			ARBURUA RANCH
LOS GATOS	5123	SANTA CLARA	4	37 13	121 59	428	5P	5P			CITY FIRE DEPARTMENT
LOS GATOS 4 SW	5125	SANTA CRUZ	4	37 11	122 02	2415		8A			LEON S MILLER
LOS PRIETOS RANGER STA	5147	SNTA BARBARA	32	34 32	119 48	1000		5P			U S FOREST SERVICE
LOST HILLS	5151	KERN	10	35 37	119 41	285				C	KERN CO FSTRY + F D
LOWER KIBBEY RIDGE	5160	TUOLUMNE	37	38 01	119 53	6500		VAR		S	HETCH HETCHY WTR SUP
LOWER OTAY RESERVOIR	5162	SAN DIEGO	33	32 37	116 56	500				C	SAN DIEGO WTR DEPT
LUCERNE VALLEY 2 W	5182	SAN BERDINO	6	34 27	116 59	2975	6P	6P			IRVIN R CALKINS
LUCIA WILLOW SPRINGS	5184	MONTEREY	4	35 53	121 27	340				C	STATE DIV OF HWYS
LYTLE CR FOOTHILL BLVD	5212	SAN BERDINO	28	34 06	117 20	1160				C	SAN BERNARDINO FCD
LYTLE CREEK POWER HOUSE	5215	SAN BERDINO	28	34 12	117 27	2250		2P			SO CALIF EDISON CO
LYTLE CREEK RANGER STA	5218	SAN BERDINO	28	34 14	117 29	2720		8A		C	U S FOREST SERVICE
MADERA	5233	MADERA	27	36 58	120 04	268	8A	8A			STATE DIV OF FSTRY
MAD RIVER RANGER STA	5244	TRINITY	17	40 27	123 32	2775		8A			U S FOREST SERVICE
MAGIC MOUNTAIN	5256	LOS ANGELES	29	34 24	118 17	4450				C	CORPS OF ENGINEERS
MAHNKE	5258	LAKE	23	38 52	122 47	2380				C	MISS M L MAHNKE
MAMMOTH PASS	5284	MONO	19	37 37	119 02	9500		VAR		S	DEPT WATER RESOURCES
MANDEVILLE ISLAND	5296	SAN JOAQUIN	27	38 02	121 34	10	VAR	VAR	VAR		JESSE FIERRO
MANZANITA LAKE	5311	SHASTA	23	40 32	121 34	5850	8A	8A		H	US NAT PARK SERVICE
MANZANITA MOUNTAIN	5314	SNTA BARBARA	30	34 54	120 05	3125				C	CORPS OF ENGINEERS
MARCH FIELD	5326	RIVERSIDE	28	33 54	117 15	1533		11P			U S AIR FORCE
MARICOPA	5338	KERN	10	35 05	119 23	680	8P	8P			BANKLINE OIL COMPANY
MARIPOSA	5346	MARIPOSA	27	37 29	119 58	2011		9A			MRS GABRIELLE WILSON
MARKLEEVILLE	5356	ALPINE	3	38 42	119 47	5546				C	ELOISE B FAIRBANKS
MARTINEZ 3 S	5371	CONTRA COSTA	4	37 58	122 08	225				C	MARGARET S PLUMMER
MARTINEZ 3 SSE	5372	CONTRA COSTA	4	37 58	122 06	278		9A			CHARLES P WEAVER
MARTINEZ FIRE STATION	5377	CONTRA COSTA	4	38 01	122 08	26	9A	9A			CITY FIRE DEPARTMENT
MARYSVILLE	5385	YUBA	8	39 09	121 35	62	10A	10A			MRS J BANTTARI
MATHER	5400	TUOLUMNE	37	37 53	119 51	4518		5P			CITY SAN FRANCISCO
MC CARTHY POINT RS	5444	TEHAMA	23	40 11	121 41	3800		VAR		S	U S WEATHER BUREAU
MC CLOUD	5449	SISKIYOU	21	41 16	122 08	3300	8A	8A		C H	THOMAS WILLIAMS
MEADOW LAKE	5496	FRESNO	27	37 05	119 26	4485		7A			RADIO STATION KRFM
MECCA 3 SE	5502	RIVERSIDE	6	33 33	116 02	-175	8A	8A			D B W ALEXANDER
MEDICINE LAKE	5505	SISKIYOU	12	41 35	121 37	6660		VAR		S	DEPT WATER RESOURCES
MENDOTA DAM	5528	FRESNO	27	36 47	120 22	175		7A			FRANK F MOITOZA
MERCED FIRE STATION 2	5532	MERCED	14	37 18	120 29	169	4P	4P			CITY OF MERCED
MERCED 2	5535	MERCED	14	37 19	120 29	168				C	MERCED IRRIG DIST
MERCEY HOT SPRINGS	5550	FRESNO	27	36 42	120 52	1165		5P			MERCEY HOT SPRINGS
MEYERS INSPECTION STA	5572	ELDORADO	36	38 51	120 01	6342		2P			STATE OF CALIFORNIA
MICHIGAN BLUFF	5586	PLACER	1	39 03	120 44	3500				C	ROBERT C WHEELER
MIDDLETOWN	5598	LAKE	23	38 45	122 37	1122		8A			STATE DIV OF FSTRY
MIDDLEWATER	5602	KERN	10	35 30	119 49	803	5P	5A			UNION OIL CO OF CAL
MILFORD LAUFMAN RS	5623	LASSEN	10	40 08	120 21	4860				C	U S FOREST SERVICE
MILL CREEK NO 2	5629	SAN BERDINO	28	34 05	117 02	2965	3P	3P		C	SO CALIF EDISON CO
MILL CREEK INTAKE	5632	SAN BERDINO	28	34 05	116 57	4958				C	SO CALIF EDISON CO
MILO 5 NE	5669	TULARE	9	36 17	118 46	3400				C	
MINERAL	5679	TEHAMA	23	40 21	121 36	4911	8A	8A		C H	US NAT PARK SERVICE
MINERAL KING	5680	TULARE	9	36 26	118 35	7975		VAR		S	CORPS OF ENGINEERS
MIRANDA SPENGLER RANCH	5713	HUMBOLDT	7	40 12	123 46	400		5P		C	HAROLD R CHACE
MITCHELL CAVERNS	5721	SAN BERDINO	6	34 56	115 32	4306	5P	5P		H	CAL DIV BEACH + PKS
MITCHELL MEADOW	5723	FRESNO	11	36 45	118 43	9700		VAR		S	CORPS OF ENGINEERS
MODESTO	5738	STANISLAUS	37	37 39	121 00	91	MID	MID			MODESTO IRRIG DIST
MODESTO 2	5741	STANISLAUS	37	37 38	121 00	92				C	CITY OF MODESTO
MOJAVE	5756	KERN	6	35 03	118 10	2735		4P			KERN CO FIRE DEPT
MONACHE MEADOWS	5777	TULARE	10	36 13	118 10	8000		VAR		S	CORPS OF ENGINEERS
MONO LAKE	5779	MONO	38	38 01	119 09	6520	5P	5P		H	MONO INN
MONTAGUE 3 NE	5785	SISKIYOU	12	41 45	122 28	2640				C	TOM W WILLIAMS
MONTEREY	5795	MONTEREY	4	36 36	121 54	335	SS	SS			ROBERT W JOHNSON
MONTGOMERY CREEK 2 SSW	5809	SHASTA	21	40 49	121 56	2100				C	AARON SMITH
MONTICELLO DAM	5818	NAPA	23	38 30	122 07	505	9A	9A	9A		US BUR RECLAMATION
MOORPARK 1 SSE	5823	VENTURA	33	34 17	118 53	520		8A			US SOIL CON SERVICE
MOORPARK 3 SE	5825	VENTURA	33	34 15	118 51	635				C	EVERETT RANCH
MOORPARK 3 NNW	5826	VENTURA	33	34 20	118 54	1050				C	GEORGE H MERRIKEN
MORENA DAM	5840	SAN DIEGO	33	32 41	116 32	3000				C	SAN DIEGO WATER CO
MORGAN HILL 2 E	5844	SANTA CLARA	4	37 08	121 37	225		8A			MRS THELMA F DOWNER
MORGAN HILL BOSSANA RCH	5847	SANTA CLARA	20	37 09	121 47	770				C	LEONARD A BOSSANA
MORGAN HILL SCS	5853	SANTA CLARA	20	37 08	121 39	350				C	US SOIL CON SERVICE
MORONGO VALLEY	5863	SAN BERDINO	6	34 03	116 34	2580		7A			CORPS OF ENGINEERS
MOUNTAIN PASS	5890	SAN BERDINO	6	35 28	115 32	4735	SS	SS			MT PASS SERVICE STA
MOUNT DANAHER	5909	ELDORADO	1	38 45	120 40	3408		8A		C	STATE DIV OF FSTRY
MOUNT DIABLO NORTH GATE	5915	CONTRA COSTA	4	37 52	121 56	2100	7A	7A			CAL DIV BEACH + PARK
MOUNT DIABLO STATE PARK HEADQUARTERS	5916	CONTRA COSTA	4	37 51	121 56	1600				C	CAL DIV BEACH + PARK
MOUNT HAMILTON	5933	SANTA CLARA	4	37 20	121 39	4206	11P	11P		H	U S WB OBSERVER
MOUNT HEBRON 9 E	5940	SISKIYOU	12	41 46	121 50	4396		6P			LEWIS D PARSONS
MOUNT HEBRON RANGER STA	5941	SISKIYOU	12	41 47	122 00	4250	8A	8A			U S FOREST SERVICE
MOUNT MADONNA	5973	SANTA CRUZ	20	37 01	121 43	1800				C	JACK I SCHELL
MOUNT SHASTA SLOPE	5982	SISKIYOU	23	41 22	122 14	7500		VAR		S	DEPT WATER RESOURCES
MOUNT SHASTA WB CITY	5983	SISKIYOU	23	41 19	122 19	3544	MID	MID		C HJ	U S WEATHER BUREAU
MOUNT TAMALPAIS 1 S	5995	MARIN	17	37 55	122 34	950				C	CAL DIV BEACH + PARK
MOUNT WILSON FC 338 B	6006	LOS ANGELES	13	34 14	118 04	5709	4P	4P		C H	U S WB OBSERVER
MUIR WOODS	6027	MARIN	17	37 54	122 34	171		9A			US NAT PARK SERVICE
MUMBO BASIN	6032	TRINITY	35	41 12	122 32	5700		VAR		S	DEPT WATER RESOURCES
MURCELL RANCH	6035	RIVERSIDE	33	33 32	116 46	3705		8A			CORPS OF ENGINEERS
NACIMIENTO DAM	6056	SAN LUIS OBPO	24	35 46	120 53	770	4P	4P	4P		MONTEREY CO FCWCD
NAPA	6065	NAPA	17	38 18	122 17	16		7A			EARL S GIPSON
#NAPA STATE HOSPITAL	6074	NAPA	17	38 17	122 16	60	5P	8A			JOHN F ALLEMANT
NAVARRO 1 NW	6105	MENDOCINO	17	39 10	123 34	220				C	MASONITE CORPORATION
NEEDLES	6115	SAN BERDINO	5	34 50	114 36	480				C	CITY OF NEEDLES
NEEDLES CAA AIRPORT	6118	SAN BERDINO	5	34 46	114 37	913	MID	MID			U S CIVIL AERO ADM
NEENACH	6122	LOS ANGELES	15	34 48	118 35	2885		5P			L A WTR + PWR DEPT
NEVADA CITY	6136	NEVADA	8	39 16	121 02	2600	8A	8A			CITY OF NEVADA CITY
NEWARK	6144	ALAMEDA	4	37 31	122 02	14	8A	8A	8A		LESLIE SALT COMPANY
NEWBURY PARK 2 WNW	6147	VENTURA	33	34 11	118 57	685				C	BORCHARD RANCH
NEWBURY PARK 4 SW	6149	VENTURA	33	34 09	118 58	780		7A			RANCHO SIERRA VISTA
NEWHALL SOLEDAD FC 32 C	6162	LOS ANGELES	29	34 23	118 32	1243		4P			L A CO FIRE WARDEN
NEWHALL U S RANGER STA	6164	LOS ANGELES	29	34 22	118 31	1342				C	U S FOREST SERVICE
#NEWMAN	6168	STANISLAUS	27	37 19	121 01	91	5P	5P			RAY S WADE
NEWPORT BEACH HARBOR	6175	ORANGE	33	33 36	117 53	8	5P	5P			NEWPORT HARBOR DEPT
NICOLAUS	6193	SUTTER	8	38 54	121 35	47		7A			MRS NELLIE WEBB
NILAND	6197	IMPERIAL	6	33 17	115 31	-55		7A			IMPERIAL IRRIG DIST
NORTH FORK RANGER STA	6252	MADERA	27	37 14	119 30	2630	8A	8A			U S FOREST SERVICE
#NORTH HOLLYWOOD	6256	LOS ANGELES	13	34 10	118 23	619	5P	5P			SN FERNDO VLY TIMES
NOVATO 8 WNW	6290	MARIN	17	38 08	122 43	350				C	EDWARD L THOMPSON
OAKDALE WOODWARD DAM	6305	STANISLAUS	34	37 52	120 52	215	8A	8A	8A		S SN JOAQUIN IR DIST
OAK KNOLL RANGER STA	6328	SISKIYOU	12	41 50	122 51	1963		8A			U S FOREST SERVICE
OAKLAND	6332	ALAMEDA	4	37 47	122 10	440	6P	7P			MRS CHELTA A MAY
#OAKLAND WB AIRPORT	6335	ALAMEDA	4	37 44	122 12	3	MID	MID		C J	U S WEATHER BUREAU
OAKVILLE 1 WNW	6351	NAPA	17	38 27	122 25	160		12M			ALLARD A CALKINS JR
OAKVILLE 4 SW	6354	NAPA	17	38 23	122 28	1465				C	RICHARD PLEINER
OCCIDENTAL	6370	SONOMA	17	38 25	122 59	1000		7A			ANDREW J BLANEY
#OCEANSIDE CAMP PENDLETON	6377	SAN DIEGO	33	33 13	117 24	60	4P	4P			U S MARINE CORPS
OCEANSIDE PUMPING PLANT	6379	SAN DIEGO	33	33 13	117 21	31				C	CITY OF OCEANSIDE
OCOTILLO	6383	SAN DIEGO	6	33 09	116 08	175		8A			CORPS OF ENGINEERS
OILFIELDS JOAQUIN RIDGE	6395	FRESNO	27	36 18	120 24	3620		VAR		S	U S WEATHER BUREAU
OJAI	6399	VENTURA	33	34 27	119 15	750	5P	5P			VENTURA CO FIRE DEPT
OLINDA	6432	ORANGE	26	33 55	117 51	520		8A			CORPS OF ENGINEERS
ONO	6455	SHASTA	23	40 29	122 37	980		7A			ALMA L GREEN
OPIDS CAMP FC 57 B-E	6465	LOS ANGELES	26	34 15	118 06	4250	5P	5P		C	L B UNFD SCHOOL DIST
ORANGE COUNTY RESERVOIR	6473	ORANGE	26	33 56	117 53	600				C	CORPS OF ENGINEERS

STATION INDEX

STATION	INDEX NO.	COUNTY	DRAINAGE †	LATITUDE	LONGITUDE	ELEVATION	OBSERVATION TIME AND TABLES: TEMP.	PRECIP.	EVAP.	SPECIAL (SEE NOTES)	OBSERVER
ORANGE COVE	6476	FRESNO	9	36 37	119 18	431	10A	10A			ORANGE COVE CIT ASSN
ORICK PRAIRIE CREEK PK	6498	HUMBOLDT	17	41 20	124 02	161	4P	4P			CAL DIV BEACH + PARK
ORINDA BOWMAN	6502	CONTRA COSTA	4	37 52	122 10	550	7P	7P			ARTHUR W BOWMAN
ORLAND	6506	GLENN	23	39 45	122 12	254	8A	8A			ORLAND UNIT WU ASSN
ORLEANS	6508	HUMBOLDT	12	41 18	123 32	403	5P	5P			E J ANDERSON
OROVILLE 1 WSW	6521	BUTTE	8	39 30	121 34	160	11A	11A			CITY OF OROVILLE
OROVILLE 7 SE	6523	BUTTE	8	39 26	121 29	530	6A	6A			ALBERT E PALMER
OROVILLE BRIDGE	6525	BUTTE	8	39 31	121 34	220		7A			ROBERT E SKINNER
OROVILLE RANGER STATION	6528	BUTTE	8	39 32	121 34	300				C	STATE DIV OF FSTRY
OSTRANDER LAKE	6552	MARIPOSA	14	37 38	119 33	8600		VAR		S	DEPT WATER RESOURCES
OXNARD	6569	VENTURA	33	34 11	119 10	45	4P	8A			AMER CRYSTAL SUG CO
OZENA	6576	VENTURA	30	34 42	119 19	3705		5P			WHEATLEYS RANCH
PACHECO PASS	6583	MERCED	27	37 04	121 11	850				C	U S BUR RECLAMATION
PACIFIC HOUSE	6597	ELDORADO	1	38 45	120 30	3440		8A			FLOYD R POOLE
PACOIMA DAM FC 33 A-E	6602	LOS ANGELES	13	34 20	118 24	1500		5P			E K BARR
PAICINES OHRWALL RANCH	6610	SAN BENITO	20	36 44	121 22	920		12M			JOHN P OHRWALL
PALMDALE	6624	LOS ANGELES	6	34 35	118 07	2655	5P	5P			PALMDALE IRRIG DIST
PALMDALE 2 NE	6625	LOS ANGELES	6	34 36	118 06	2583				C	PALMDALE IRRIG DIST
PALMDALE CAA AIRPORT	6627	LOS ANGELES	6	34 38	118 05	2517	MID	MID			US CIVIL AERO ADM
PALM SPRINGS	6635	RIVERSIDE	6	33 49	116 32	411	5P	5P			PALM SPGS FIRE DEPT
PALO ALTO CITY HALL	6646	SANTA CLARA	4	37 27	122 08	23	8A	8A		C	ENGINEERING DEPT
PALOMA	6650	MONTEREY	24	36 21	121 30	1835		5P			JAMES A BELL
PALOMAR MTN OBSERVATORY	6657	SAN DIEGO	33	33 21	116 51	5560	1P	MID		C H	PALOMAR OBSERVATORY
PALOS VERDES EST FC 43C	6663	LOS ANGELES	33	33 48	118 23	210		5P			R W HIATT
PANOCHE	6675	SAN BENITO	27	36 36	120 50	1269		SS			MISS LILY BERG
PANOCHE JUNCTION	6678	FRESNO	27	36 33	120 29	500	5P	5P			P G + E COMPANY
PARADISE	6685	BUTTE	23	39 45	121 37	1710	8A	8A			PARADISE FIRE DIST
PARADISE MEADOW	6688	TUOLUMNE	37	38 03	119 40	7700		VAR		S	HETCH HETCHY WTR SUP
PARKER RESERVOIR	6699	SAN BERDINO	5	34 17	114 10	738	7A	7A		C	METRO WATER DISTRICT
PARKFIELD	6703	MONTEREY	24	35 53	120 26	1482		7A			HERBERT H DURHAM
PARKFIELD 8 NNW	6708	FRESNO	27	36 01	120 29	2640				C	MARCELENE ROBERTS RH
PASADENA	6719	LOS ANGELES	13	34 09	118 09	864	4P	4P			PASADENA WATER DEPT
PASKENTA RANGER STATION	6726	TEHAMA	23	39 53	122 33	755		8A		C	U S FOREST SERVICE
PASO ROBLES	6730	SN LUIS OBPO	24	35 38	120 41	700	5P	5P			LESTER M FRENCH
PASO ROBLES 3 NNW	6736	SN LUIS OBPO	24	35 40	120 43	815				C	HARRY E WERNER
PASO ROBLES CAA AIRPORT	6742	SN LUIS OBPO	24	35 40	120 38	803	MID	MID			U S CIVIL AERO ADM
PATTIWAY	6754	KERN	10	34 56	119 23	3868		7A			HUDSON RANCH
PAYNES CREEK	6761	TEHAMA	23	40 20	121 54	1850		7A			MRS ANITA V KUNKLER
PEAR LAKE	6767	TULARE	9	36 36	118 40	9700		VAR		S	CORPS OF ENGINEERS
PENDOLA GUARD STATION	6791	SNTA BARBARA	32	34 31	119 34	1620		6P			U S FOREST SERVICE
PETALUMA FIRE STATION 2	6826	SONOMA	17	38 14	122 38	16	5P	5P			PETALUMA FIRE DEPT
PETALUMA 1 N	6829	SONOMA	17	38 15	122 38	30				C	VICTOR E CHAIX
PIEDRA	6857	FRESNO	11	36 48	119 23	580		7A			MRS IDA H AKERS
PINE CANYON PATROL STATION FC 321 E	6891	LOS ANGELES	29	34 40	118 26	3275		5P			L A CO FIRE WARDEN
PINNACLES NATIONAL MON	6926	SAN BENITO	20	36 29	121 11	1300	4P	4P			US NAT PARK SERVICE
PISMO BEACH	6943	SN LUIS OBPO	4	35 08	120 38	80	5P	5P			POLICE DEPARTMENT
PIT RIVER POWER HOUSE 5	6946	SHASTA	21	40 59	121 59	1458		5P			P G + E COMPANY
PITTS RANCH	6950	LAKE	23	38 56	122 52	1550		8A			AUBREY W PITTS
PLACERVILLE	6960	ELDORADO	1	38 44	120 48	1890	8A	8A			P G + E COMPANY
PLACERVILLE IFG	6962	ELDORADO	1	38 44	120 44	2755	8A	8A	8A		INST FST GENETICS
PLACERVILLE 1 W	6963	ELDORADO	1	38 44	120 49	1785				C	CITY OF PLACERVILLE
PLEASANT HILL 1 NW	6982	CONTRA COSTA	4	37 57	122 05	60				C	LOUIS M BAUMFALK
PLYMOUTH	7000	AMADOR	16	38 29	120 51	1096		8A			LORRIN L CRAIN
POINT ARENA	7009	MENDOCINO	17	38 55	123 42	197	8A	8A		C	JAMES D MOUNGOVAN
POINT ARGUELLO LIGHT STATION	7016	SNTA BARBARA	33	34 34	120 40	64	11P	11P			U S COAST GUARD
POINT PIEDRAS BLANCAS	7024	SN LUIS OBPO	4	35 40	121 17	32	11P	11P			U S COAST GUARD
POMONA	7050	LOS ANGELES	26	34 04	117 46	855	5P	5P			J E ADAMSON
PORT CHICAGO NAVAL DEP	7070	CONTRA COSTA	4	38 01	122 01	50	8A	8A			U S NAVAL MAGAZINE
PORTERVILLE	7077	TULARE	9	36 04	119 01	393	8A	8A			JOHN H DAYBELL
PORTOLA	7085	PLUMAS	8	39 48	120 28	4838	4P	4P		C	I C BALDWIN
PORTUGUESE MEADOW	7093	TULARE	10	35 48	118 34	7000		VAR		S	CORPS OF ENGINEERS
POSEY 3 E	7096	TULARE	10	35 48	118 38	4920	6P	7A			WILLIAM R BOOTH
POST CORRAL MEADOW	7097	FRESNO	11	37 07	118 54	8215		VAR		S	CORPS OF ENGINEERS
POTRERO SECO	7105	VENTURA	29	34 38	119 26	4860				C	CORPS OF ENGINEERS
POTTER VALLEY 3 NNW	7107	MENDOCINO	22	39 22	123 07	1020				C	OTTO R HUGHES
POTTER VALLEY 3 SE	7108	MENDOCINO	22	39 18	123 04	1100				C	RUSSELL E NEAR
POTTER VALLEY PWR HOUSE	7109	MENDOCINO	22	39 22	123 08	1014	3P	3P			P G + E COMPANY
POWAY VALLEY	7111	SAN DIEGO	33	32 57	117 04	440		8A			POWAY MUN WATER DIST
PRADO DAM	7123	RIVERSIDE	28	33 53	117 38	570				C	CORPS OF ENGINEERS
PRIEST VALLEY	7150	MONTEREY	24	36 11	140 42	2300	SS	SS			NELSON H PALMER
QUAKING ASPEN	7179	TULARE	10	36 07	118 32	7200		VAR		S	CORPS OF ENGINEERS
QUINCY RANGER STATION	7195	PLUMAS	8	39 56	120 57	3409	8A	8A			U S FOREST SERVICE
QUINN RANGER STATION	7205	TULARE	10	36 20	118 35	8300		VAR		S	CORPS OF ENGINEERS
RAMONA SPAULDING	7231	SAN DIEGO	33	33 04	116 51	1470	6P	6P			LOUIS B SPAULDING
RANCHITA	7244	SAN DIEGO	33	33 14	116 32	4110		7A			CORPS OF ENGINEERS
RANDSBURG	7253	KERN	15	35 22	117 39	3570	6P	6P			KERN CO FIRE DEPT
RAYWOOD FLATS	7279	SAN BERDINO	6	34 03	116 49	6620		5P			CALIF ELEC POWER CO
RED BLUFF WB AIRPORT	7292	TEHAMA	23	40 09	122 15	341	MID	MID		C J	U S WEATHER BUREAU
REDDING 1 SE	7295	SHASTA	23	40 34	122 23	470				C	CITY OF REDDING
REDDING FIRE STA NO 2	7296	SHASTA	23	40 35	122 24	577	5P	5P			REDDING FIRE CHIEF
REDLANDS	7306	SAN BERDINO	28	34 03	117 11	1318	MID	2P			REDLANDS DAILY FACTS
REDWOOD CITY	7339	SAN MATEO	4	37 29	122 14	31	5P	5P			CITY FIRE DEPT STA 2
REDWOOD VALLEY	7351	MENDOCINO	22	39 16	123 12	718				C	THOMAS M JAMESON
REPRESA	7370	SACRAMENTO	1	38 42	121 10	305		MID			FOLSOM STATE PRISON
#RICHMOND	7414	CONTRA COSTA	4	37 56	122 21	55	8A	8A			CITY OF RICHMOND
RICHMOND FIELD STATION	7416	CONTRA COSTA	4	37 55	122 20	10	8A	5P	5P		RAY KRONE
RIVERSIDE FIRE STA NO 3	7470	RIVERSIDE	28	33 57	117 24	820	5P	5P			RIVERSIDE FIRE DEPT
RIVERSIDE CITRUS EXPERIMENT STATION	7473	RIVERSIDE	28	33 58	117 20	1045	8A	8A	8A	C G	CITRUS EXP STATION
ROBERTSON FLAT	7492	PLACER	2	39 10	120 30	6250		VAR		S	CORPS OF ENGINEERS
ROCK CREEK	7510	INYO	19	37 27	118 44	9700		VAR		S	DEPT WATER RESOURCES
ROCKLIN	7516	PLACER	1	38 46	121 14	239	6A	6A			RAYMOND H JOHNSON
ROSE MARIE MEADOW	7560	FRESNO	27	37 19	118 52	10000		VAR		S	SO CALIF EDISON CO
ROUND MEADOW	7579	TULARE	10	35 58	118 21	9000		VAR		S	CALIF STATE ENG
ROUND MOUNTAIN	7580	SHASTA	23	40 48	121 57	2010		7A			LLOYD D COMPTON
RUNNING SPRINGS	7600	SAN BERDINO	28	34 12	117 05	6000				C	STATE DIV OF HWYS
SACHES SPRINGS	7623	TUOLUMNE	37	38 06	119 51	7900		VAR		S	HETCH HETCHY WTR SUP
SACRAMENTO WB AIRPORT	7630	SACRAMENTO	23	38 31	121 30	17	MID	MID		C J	U S WEATHER BUREAU
#SACRAMENTO WB CITY	7633	SACRAMENTO	23	38 35	121 30	25	MID	MID		C	U S WEATHER BUREAU
SADDLE CAMP RANGER STA	7637	TEHAMA	23	40 10	122 48	3850		VAR		S	U S WEATHER BUREAU
SAGEHEN CREEK	7641	NEVADA	36	39 26	120 14	6337		5P			UNIVERSITY OF CALIF
SAINT HELENA	7643	NAPA	17	38 30	122 28	255	6P	6P			EDWIN L PAULSON
SAINT HELENA 4 WSW	7646	NAPA	17	38 30	122 32	1792				C	EDWIN H LEARNED
SAINT HELENA 7 NE	7649	NAPA	23	38 34	122 22	1050				C	MRS CLARA B ABREU
SAINT JOHN	7656	GLENN	23	39 43	122 00	145		7A			JAMES A STURGEON
SAINT MARYS COLLEGE	7661	CONTRA COSTA	4	37 50	122 06	625	5P	5P		C	BROTHER U BENEDICT
SALINAS	7667	MONTEREY	24	36 40	121 39	46				G	AGR EXTENSION SER
SALINAS CAA AIRPORT	7669	MONTEREY	24	36 40	121 36	74		MID			U S CIVIL AERO ADM
SALINAS DAM	7672	SN LUIS OBPO	24	35 20	120 30	1350		8A			SN LUIS OBPO CO FCD
SALSIPUEDES GAGING STA	7681	SNTA BARBARA	32	34 35	120 24	250		5P			JOE CABRAL JR
SALT SPRINGS PWR HOUSE	7689	AMADOR	16	38 30	120 13	3700	3P	3P	3P	S	P G + E COMPANY
SALYER RANGER STATION	7698	TRINITY	35	40 53	123 35	623	8A	8A			U S FOREST SERVICE
SAN ANDREAS 3 S	7702	CALAVERAS	2	38 09	120 41	1100		7A			CALAVERAS CEMENT CO
SAN ANTONIO CYN MOUTH	7711	LOS ANGELES	28	34 10	117 40	2394	4P	4P			SO CALIF EDISON CO
SAN BENITO	7719	SAN BENITO	20	36 31	121 05	1360				C	JOHN M SHIELDS
SAN BERNARDINO CO HOSP	7723	SAN BERDINO	28	34 08	117 16	1125	6P	6P			S B COUNTY HOSPITAL
SAN CLEMENTE DAM	7731	MONTEREY	4	36 26	121 42	600		7A			CALIF WTR + TEL CO
SANDBERG PATROL STATION FC 130 B	7734	LOS ANGELES	29	34 45	118 43	4025		4P			L A CO FIRE WARDEN
SANBERG WB	7735	LOS ANGELES	29	34 45	118 44	4517	MID	MID		C HJ	U S WEATHER BUREAU
#SAN DIEGO WB AIRPORT	7740	SAN DIEGO	33	32 44	117 10	19	MID	MID		C J	U S WEATHER BUREAU
SAN DIMAS FIRE WRD FC95	7749	LOS ANGELES	26	34 06	117 48	955		8A			SAN DIMAS FIRE STA
SAN DIMAS TANBARK FLAT	7750	LOS ANGELES	26	34 12	117 46	2720				CG	U S FOREST SERVICE
SAN FELIPE HIGHWAY STA	7755	SANTA CLARA	20	37 01	121 20	365				C	STATE DIV OF HWYS
SAN FERNANDO	7759	LOS ANGELES	13	34 16	118 28	965	6P	6P			S F HEIGHTS LEMON AN
SAN FERNANDO PH 3	7762	LOS ANGELES	13	34 19	118 30	1248				C	CORPS OF ENGINEERS
SAN FRANCISCO RICHMOND SUNSET	7767	SAN FRANCISCO	4	37 47	122 30	18				C	CITY SAN FRANCISCO
#SAN FRANCISCO WB AP	7769	SAN MATEO	4	37 37	122 23	8	MID	MID		C J	U S WEATHER BUREAU
#SAN FRANCISCO FEDERAL BUILDING	7772	SAN FRANCISCO	4	37 47	122 25	52	MID	MID		C J	U S WEATHER BUREAU
SAN GABRIEL CANYON PH	7776	LOS ANGELES	26	34 09	117 54	744		5P			PASADENA WATER DEPT
SAN GABRIEL DAM FC425BE	7779	LOS ANGELES	26	34 12	117 52	1481		5P		C	E K DE VORE
SAN GABRIEL FIRE DEPT	7785	LOS ANGELES	13	34 06	118 06	400	4P	4P			CITY FIRE DEPARTMENT
SAN GREGORIO 3 SE	7807	SAN MATEO	4	37 18	122 20	355	5P	5P			POMPONIO RANCH
SAN JACINTO	7810	RIVERSIDE	33	33 48	116 59	1550	7P	7P			BYRON JOHANSEN
SAN JACINTO RANGER STA	7813	RIVERSIDE	33	33 47	116 58	1560				C	STATE DIV OF FSTRY
SAN JOAQUIN EXP RANGE	7817	MADERA	27	37 06	119 44	1100				C	U S FOREST SERVICE

STATION	INDEX NO.	COUNTY	DRAINAGE †	LATITUDE	LONGITUDE	ELEVATION	OBSERVATION TIME AND TABLES: TEMP.	PRECIP.	EVAP.	SPECIAL (SEE NOTES)	OBSERVER
#SAN JOSE	7821	SANTA CLARA	4	37 21	121 54	70	MID	MID		C J	E O BILLWILLER
SAN JUAN BAUTISTA	7834	SAN BENITO	20	36 49	121 31	550				C	MRS M A BINGHAM
SAN JUAN GUARD STATION	7837	ORANGE	33	33 36	117 31	730				C	CORPS OF ENGINEERS
SAN LUIS OBISPO POLY	7851	SN LUIS OBPO	4	35 18	120 40	300	7A	7A		C	CAL STATE POLY COL
SAN MARCOS RANCH	7861	SNTA BARBARA	32	34 33	119 52	800	7A	7A		C	U S BUR RECLAMATION
#SAN MATEO	7864	SAN MATEO	4	37 34	122 20	30	5P	5P			CITY FIRE DEPARTMENT
SAN NICOLAS ISLAND	7870	VENTURA	33	33 14	119 28	502				C	U S NAVY
#SAN PEDRO	7876	LOS ANGELES	33	33 43	118 16	10	5P	5P			MARINE EXCHANGE
#SAN RAFAEL	7880	MARIN	17	37 58	122 32	31	5P	5P			CITY ENGINEER
SAN RAMON 1 SSW	7882	CONTRA COSTA	4	37 46	121 59	555				C	AL KAPLAN
SANTA ANA FIRE STATION	7888	ORANGE	28	33 45	117 52	115	5P	5P			SANTA ANA FIRE DEPT
SANTA ANA RIVER PH 3	7891	SAN BERDINO	28	34 07	117 07	1980				C	CORPS OF ENGINEERS
SANTA ANA RIVER PH NO 1	7894	SAN BERDINO	28	34 08	117 04	2765	1P	1P			SO CALIF EDISON CO
SANTA ANITA FERN FC 432	7897	LOS ANGELES	13	34 12	118 01	2035		5P			G ROBINSON
SANTA BARBARA	7902	SNTA BARBARA	33	34 26	119 42	100	5P	5P		C	S BARBARA FIRE DEPT
SANTA BARBARA CAA AP	7905	SNTA BARBARA	33	34 26	119 50	9	MID	MID			U S CIVIL AERO ADM
SANTA BARBARA POTRERO	7908	SNTA BARBARA	30	34 47	119 39	5200				C	CORPS OF ENGINEERS
SANTA BARBARA TV PEAK	7909	SNTA BARBARA	32	34 32	119 57	4000		5P			TV STATION KEYT
SANTA CLARA UNIVERSITY	7912	SANTA CLARA	4	37 21	121 56	88	5P	5P			UNIV OF SANTA CLARA
SANTA CRUZ	7916	SANTA CRUZ	4	36 59	122 01	125	5P	5P			ROBERT E BURTON
SANTA FE DAM	7926	LOS ANGELES	13	34 07	117 58	427		8A		C	CORPS OF ENGINEERS
SANTA MARGARITA 2 SW	7930	SN LUIS OBPO	24	35 22	120 38	1250		6P			CLARENCE MC KUSICK
SANTA MARGARITA BOOSTER	7933	SN LUIS OBPO	24	35 23	120 38	1153		8A			D DALE RUSKOVICH
SANTA MARIA	7940	SNTA BARBARA	30	34 57	120 26	224	8A	8A			A A HOWARD
SANTA MARIA 14 ENE	7942	SNTA BARBARA	30	35 01	120 12	815		7A			JAMES R JENSEN
SANTA MARIA WB AIRPORT	7946	SNTA BARBARA	30	34 54	120 27	238	MID	MID		C J	U S WEATHER BUREAU
SANTA MONICA	7950	LOS ANGELES	33	34 01	118 29	80		4P			CITY SANTA MONICA
#SANTA MONICA PIER	7953	LOS ANGELES	33	34 01	118 30	0	5P	5P			S M LIFEGUARD SER
SANTA PAULA	7957	VENTURA	29	34 21	119 04	282	10A	8A			CO AGRICULTURAL COMM
SANTA PAULA 3 SE	7959	VENTURA	33	34 20	119 01	2250				C	SHELL OIL CO
SANTA ROSA	7965	SONOMA	22	38 27	122 43	167	7A	7A			CLARENCE S NEWBERRY
SANTA SUSANA 4 NNE	7973	VENTURA	33	34 20	118 42	1520				C	CERRO VIEJO RANCH
SANTA YNEZ	7976	SNTA BARBARA	32	34 37	120 06	600				C	SNTA YNEZ HIGH SCHL
SANTIAGO DAM	7987	ORANGE	28	33 48	117 43	1025		8A		C	CORPS OF ENGINEERS
SAUGUS POWER PLANT NO 1	8014	LOS ANGELES	29	34 35	118 27	2105		6A			L A PWR + LIGHT DEPT
SAWYERS BAR RANGER STA	8025	SISKIYOU	12	41 18	123 08	2169		8A			U S FOREST SERVICE
#SCOTIA	8045	HUMBOLDT	7	40 29	124 06	139	8A	8A			PACIFIC LUMBER CO
SEARSVILLE LAKE	8068	SAN MATEO	4	37 24	122 14	350		8A			AUSTIN CLAPP
SEBASTOPOL 4 S	8072	SONOMA	22	38 21	122 50	175				C	WILLIAM G SANDERS
SEPULVEDA DAM	8092	LOS ANGELES	13	34 10	118 28	740		8A		C	CORPS OF ENGINEERS
SHASTA DAM	8135	SHASTA	23	40 43	122 25	1076	8A	8A	8A	C	U S BUR RECLAMATION
SHELL ABSORPTION PLANT	8158	LOS ANGELES	26	33 57	117 54	800		9A			CORPS OF ENGINEERS
SHINGLE	8173	ELDORADO	1	38 40	120 55	1375		7A			THEODORE B HEUSNER
SIERRA CITY	8207	SIERRA	8	39 34	120 38	4182	8A	8A		H	HARRY H ROEBER
SIERRA MADRE 1 N	8210	LOS ANGELES	13	34 10	118 04	1153	6P	6P			MISS E MC KINNEY
SIERRAVILLE RANGER STA	8218	SIERRA	8	39 35	120 22	4975	8A	8A		C H	U S FOREST SERVICE
SIGNAL HILL FC 415	8230	LOS ANGELES	13	33 48	118 10	100		5P		C	GEORGE I OSBORNE
SILVERADO RANGER STA	8243	ORANGE	28	33 45	117 40	1100				C	CORPS OF ENGINEERS
SIMI 3 E	8258	VENTURA	33	34 16	118 44	920				C	SIMI FIRE STATION
SISQUOC SOUTH FORK CAMP	8266	SNTA BARBARA	30	34 46	119 46	2500				C	CORPS OF ENGINEERS
SKAGGS SPRINGS LAS LOMAS RANCH	8272	SONOMA	22	38 41	123 08	1930		8A			JOHN K LEITHOLD
SLACK CANYON	8276	MONTEREY	24	36 05	120 40	1730				C	CALIF DIV OF FSTRY
SLOAT	8292	PLUMAS	8	39 52	120 44	4115		8A			CLARENCE F ELWORTHY
SLOUGHHOUSE 6 SE	8293	SACRAMENTO	16	38 28	121 05	160		8A			MRS MABEL VAN VLECK
SMITH RIVER 3 WNW	8311	DEL NORTE	17	41 57	124 12	25		8A			WILLIAM M RILEY
SNOW CREEK UPPER	8317	RIVERSIDE	6	33 52	116 41	1940		9A			PALM SPRINGS WTR CO
SNOW FLAT	8318	MARIPOSA	14	37 50	119 30	8700		VAR		S	DEPT WATER RESOURCES
SODA SPRINGS	8331	NEVADA	8	39 19	120 23	6750	8A	8A		C H	
SOLEDAD	8338	MONTEREY	24	36 26	121 19	204		8A			JAN M JACOBSEN
SOMESBAR 1 W	8346	HUMBOLDT	12	41 23	123 29	550		8A			EARL S BELLMAN
SOMIS 2 NNW	8347	VENTURA	33	34 17	119 00	510				C	RICHARD BARD JR
SOMIS 3 NE	8348	VENTURA	33	34 17	118 58	490		8A			LAWTON INVESTMENT CO
SOMIS 3 NW	8349	VENTURA	33	34 17	119 03	510		8A			BERYLWOOD INVEST CO
SOMIS 5 WNW	8350	VENTURA	33	34 17	119 04	520				C	JOHN DE BONI
SONOMA	8351	SONOMA	17	38 17	122 27	20	5P	5P			LAURENCE W DICKEY
SONORA	8353	TUOLUMNE	37	37 59	120 23	1830	8A	8A			P G + E COMPANY
S E FARALLON	8376	SAN FRANCISCO	4	37 42	123 00	27				C	U S COAST GUARD
SO ENTRANCE YOSEMITE NP	8380	MARIPOSA	14	37 30	119 38	5135	4P	4P		H	US NAT PARK SERVICE
SOUTH LAKE	8406	INYO	19	37 10	118 34	9500		VAR		S	CALIF ELEC POWER CO
SPADRA PACIFIC COLONY FC 356 C	8436	LOS ANGELES	26	34 03	117 49	690		4P		C	R S HUTCHISON
SPRECKELS HWY BRIDGE	8446	MONTEREY	24	36 36	121 41	60		8A			MRS BERTHA HENNES
SPRINGVILLE 7 ENE	8455	TULARE	9	36 10	118 42	2470		7A			ELMER A SUTTON
SPRINGVILLE RANGER STA	8460	TULARE	9	36 08	118 48	1050				C	U S FOREST SERVICE
SPRINGVILLE TULE HEADWORKS	8463	TULARE	9	36 12	118 39	4070				C	P G + E COMPANY
SQUAW VALLEY LODGE	8474	PLACER	36	39 12	120 14	6226	5P	8A		H	SQUAW VLY DEVEL CO
SQUIRREL INN 1	8476	SAN BERDINO	15	34 14	117 15	5239		5P			EDGAR L KEISTER
SQUIRREL INN 2	8479	SAN BERDINO	15	34 14	117 14	5723	5P	5P		H	LEROY KEMP
STATE LAKES	8510	FRESNO	11	36 56	118 35	10200		VAR		S	CORPS OF ENGINEERS
STATUM MEADOW	8514	FRESNO	11	36 56	118 55	8300		VAR		S	CORPS OF ENGINEERS
STAYTON MINE	8517	MERCED	27	36 55	121 13	2975				C	RANAR B KNOX
STIRLING CITY RS	8544	BUTTE	8	39 54	121 32	3518		8A		C	STATE DIV OF FSTRY
STOCKTON DISPOSAL PLANT	8554	SAN JOAQUIN	27	37 56	121 20	11				C	CITY OF STOCKTON
#STOCKTON CAA AIRPORT	8558	SAN JOAQUIN	27	37 54	121 15	22	MID	MID			U S CIVIL AERO ADM
STOCKTON FIRE STATION 4	8560	SAN JOAQUIN	27	37 58	121 18	11	8A	8A			STOCKTON FIRE DEPT
STOCKTON MOWRY BRIDGE	8562	SAN JOAQUIN	27	37 51	121 23	15	5P	5P	5P		MARTIN P MUHS
STONYFORD RANGER STA	8580	COLUSA	23	39 23	122 33	1168		8A			U S FOREST SERVICE
STONY GORGE RESERVOIR	8587	GLENN	23	39 35	122 32	800	5P	5P		C	ORLAND UNIT WU ASSN
STOUTS MEADOW	8591	SHASTA	21	41 10	121 56	5300		VAR		S	DEPT WATER RESOURCES
STRAWBERRY VALLEY	8606	YUBA	8	39 34	121 06	3784	5P	5P		H	SOPER-WHEELER CO
SUNLAND	8660	LOS ANGELES	13	34 16	118 18	1460	7P	7P			FRANK T STEVENS
SUNSET BEACH STATE PARK	8680	SANTA CRUZ	20	36 54	121 50	85				C	CAL DIV BEACH + PARK
SURF 2 ENE	8697	SNTA BARBARA	32	34 41	120 34	105				C	U S AIR FORCE
SUSANA KNOLLS	8700	VENTURA	33	34 16	118 40	1085		8A			SUSANA KN FIRE STA+
SUSANVILLE	8701	LASSEN	18	40 25	120 39	4195		8A			CITY OF SUSANVILLE
SUSANVILLE AIRPORT	8702	LASSEN	18	40 23	120 33	4148	10P	10P		H	DAVID BARR
SUSANVILLE 1 WNW	8703	LASSEN	18	40 26	120 40	4555				C	STATE DIV OF FSTRY
SUTTER HILL RANGER STA	8713	AMADOR	16	38 23	120 48	1580		8A			STATE DIV OF FSTRY
TABLE MOUNTAIN	8748	LOS ANGELES	6	34 23	117 41	7500	5P	5P		H	SMITHSONIAN OBSY
TAFT	8752	KERN	10	35 09	119 28	1025		MID		C	KERN CO FORESTRY + FIRE DEPARTMENT
TAHOE	8758	PLACER	36	39 10	120 09	6228	8A	8A	8A	H	ARTHUR E FRODENBERG
TALBOT CAMP	8771	PLACER	1	39 12	120 22	6000		VAR		S	DEPT WATER RESOURCES
TEHACHAPI	8826	KERN	10	35 08	118 27	3975	6P	6P		H	MRS ANITA COWAN
TEHACHAPI RANGER STA	8832	KERN	10	35 08	118 27	3975				C	KERN CO FIRE DEPT
TEJON RANCHO	8839	KERN	10	35 02	118 45	1425	6P	5P			TEJON RANCH COMPANY
TERMO	8873	LASSEN	18	40 52	120 27	5300				C	SULO E LAKSO
THE CEDARS	8881	PLACER	1	39 15	120 21	5900		VAR		S	CORPS OF ENGINEERS
THE GEYSERS	8885	SONOMA	22	38 48	122 49	1600				C	MRS FAYE DEWEY
THERMAL CAA AIRPORT	8892	RIVERSIDE	6	33 37	116 10	-120	MID	MID		C	U S CIVIL AERO ADM
THOUSAND OAKS 2 N	8905	VENTURA	33	34 12	118 50	915		8A			HILLSDALE RANCH
THREE RIVERS 6 SE	8912	TULARE	9	36 22	118 51	2200				C	GLENN BAKER
THREE RIVERS EDISON PH2	8914	TULARE	9	36 28	118 53	950	5P	5P			SO CALIF EDISON CO
THREE RIVERS EDISON PH1	8917	TULARE	9	36 28	118 52	1140				C	SO CALIF EDISON CO
TIGER CREEK POWER HOUSE	8928	AMADOR	16	38 28	120 27	2355	4P	4P		C	P G + E COMPANY
TOPANGA RANGER STA FC 6	8967	LOS ANGELES	33	34 05	118 36	747		5P			L A CO FIRE WARDEN
TORRANCE	8973	LOS ANGELES	33	33 52	118 20	82	4P	4P			TORRANCE FIRE DEPT
TRABUCO CANYON	8992	ORANGE	33	33 39	117 36	970				C	ORANGE CO PARK DEPT
TRACY 2 SSE	8997	SAN JOAQUIN	27	37 43	121 25	105				C	AAGE R TUGEL
TRACY CARBONA	8999	SAN JOAQUIN	27	37 42	121 25	140	7A	7A			BANTA CARBONA IR CO
TRACY PUMPING PLANT	9001	ALAMEDA	27	37 48	121 35	61	6P	6P	6P		U S BUR RECLAMATION
TRINITY CENTER RS	9023	TRINITY	35	41 00	122 41	2295				C	U S FOREST SERVICE
TRONA	9035	SAN BERDINO	6	35 47	117 23	1695	8A	8A			AMERICAN P + C CORP
TRUCKEE RANGER STATION	9043	NEVADA	36	39 20	120 11	5982	8A	8A		C	U S FOREST SERVICE
TUJUNGA MILL CR FC 470	9049	LOS ANGELES	13	34 23	118 05	4600				C	LOS ANGELES CO FCD
TULELAKE	9053	SISKIYOU	12	41 58	121 28	4035	5P	5P	5P	C H	TULELAKE W U ASSN
TUNNEL RANGER STATION	9061	TULARE	10	36 22	118 17	8950		VAR		S	U S WEATHER BUREAU
TUOLUMNE MEADOWS	9063	TUOLUMNE	37	37 53	119 20	8600		VAR		S	DEPT WATER RESOURCES
TURLOCK	9073	STANISLAUS	14	37 29	120 51	104		8A			CARL A PEARSON
TURNTABLE CREEK	9083	SHASTA	23	40 46	122 18	1080	8A	8A	8A		U S BUR RECLAMATION
TUSTIN IRVINE RANCH	9087	ORANGE	33	33 44	117 47	118	3P	3P			THE IRVINE COMPANY
TWENTYNINE PALMS	9099	SAN BERDINO	6	34 08	116 03	1990	5P	5P			US NAT PARK SERVICE
TWIN LAKES	9105	ALPINE	1	38 42	120 03	7829	3P	3P		H	P G + E COMPANY
UKIAH	9122	MENDOCINO	22	39 09	123 12	623	5P	5P			CITY FIRE DEPARTMENT
UKIAH 4W	9126	MENDOCINO	22	39 09	123 16	1550		8A			MARJORIE S DORY
UNION OIL STEARNS ABSORPTION PLANT	9138	ORANGE	26	33 56	117 52	700		6A			CORPS OF ENGINEERS

STATION INDEX

STATION	INDEX NO.	COUNTY	DRAINAGE ‡	LATITUDE	LONGITUDE	ELEVATION	OBSERVATION TIME AND TABLES: TEMP.	PRECIP.	EVAP.	SPECIAL (SEE NOTES)	OBSERVER
UNIVERSITY OF CALIF AT LOS ANGELES	9152	LOS ANGELES	33	34 04	118 27	430	4P	4P			U C L A
UPLAND	9157	SAN BERDINO	26	34 08	117 40	1840	6P	6P			ROBERT BEARD
UPPER LAKE 7 W	9167	LAKE	23	39 11	123 02	1520		4P			PETER V PEDRONCINI
UPPER LAKE RANGER STA	9173	LAKE	23	39 10	122 55	1347	4P	4P			U S FOREST SERVICE
UPPER MATTOLE	9177	HUMBOLDT	17	40 15	124 11	255		5P			WESLEY C ROSCOE
UPPER SAN LEANDRO FILTERS	9185	ALAMEDA	4	37 46	122 10	413				C	E BAY MUN UTL DIST
UPPER TRES PINOS	9189	SAN BENITO	20	36 38	121 02	2050				C	ELDON FANCHER
VACAVILLE	9200	SOLANO	23	38 22	122 00	175	6P	6P			C J UHL
VALLETON	9221	MONTEREY	24	35 53	120 42	950				C	MRS AMY CURTIS
VALLEY CENTER 3 NE	9228	SAN DIEGO	33	33 16	117 01	1615		7A			C F IVERSON
VALYERMO RANGER STATION	9251	LOS ANGELES	15	34 27	117 51	3700	4P	4P			U S FOREST SERVICE
VAN NUYS CITY WAREHOUSE FC 15	9260	LOS ANGELES	13	34 11	118 27	695		8A			LEONARD SWINNEY
VENADO	9273	SONOMA	22	38 37	123 01	1260				C	JOHN B HARPER
VENTURA	9285	VENTURA	33	34 17	119 18	45		8A			ROY PINKERTON
VERMILION VALLEY	9301	FRESNO	27	37 22	118 59	7520		VAR		S	SO CALIF EDISON CO
VICTORVILLE PUMP PLANT	9325	SAN BERDINO	6	34 32	117 18	2859	8A	8A		C	VICTOR CO WATER DIST
VINCENT PATROL STATION FC 120	9345	LOS ANGELES	29	34 29	118 08	3135		5P			L A CO FIRE WARDEN
VINTON	9351	PLUMAS	8	39 49	120 11	4945		4P			FRANK DOTTA
VISALIA	9367	TULARE	9	36 20	119 18	354	9A	9A			TULARE CO C OF C
VISTA	9378	SAN DIEGO	33	33 12	117 13	570	5P	5P			CHAMBER OF COMMERCE
VOLCANOVILLE	9382	ELDORADO	1	38 59	120 47	3036		8A			ELMER C OGLE
VOLLMERS	9386	SHASTA	23	40 57	122 26	1359		7A		C	WILLIAM J VOLLMERS
VOLTA POWER HOUSE	9390	SHASTA	23	40 27	121 52	2200	4P	4P		C	P G + E COMPANY
WALLACE	9418	CALAVERAS	2	38 12	120 59	197		5P			JAMES A FOWLER
WALMAR SCHOOL	9420	CONTRA COSTA	4	37 57	122 05	128		8A			WESLEY G STEELE
WALNUT CREEK	9423	CONTRA COSTA	4	37 54	122 04	190	8A	8A			RAY I WHITTEMORE
WALNUT CREEK 2 ENE	9426	CONTRA COSTA	4	37 54	122 01	220				C	TOMAS S VANASEK
WALNUT CREEK 4 E	9427	CONTRA COSTA	4	37 54	121 59	400		9A			MRS ERNA G IRVING
WALNUT GROVE	9428	SACRAMENTO	23	38 14	121 31	23	5P	5P	5P		PAUL LACKAS
WALNUT PATROL STATION FC 102 B	9431	LOS ANGELES	26	34 00	117 52	488		4P			E PEDERSON
WARNER SPRINGS	9447	SAN DIEGO	33	33 17	116 38	3180	4P	4P		C	WARNERS RESORT CO
WASCO	9452	KERN	10	35 36	119 20	333	8A	8A			KERN CO FSTRY + F D
WASIOJA PATTERSON RANCH	9457	SNTA BARBARA	30	34 59	119 54	2175				C	WILBUR E PATTERSON
WATSONVILLE WATERWORKS	9473	SANTA CRUZ	20	36 56	121 46	95	8A	[illegible]			JOHN L KISTLER
WAWONA RANGER STATION	9482	MARIPOSA	14	37 32	119 40	3975				C	US NAT PARK SERVICE
WEAVERVILLE RANGER STA	9490	TRINITY	35	40 44	122 56	2050	8A	8A		C	U S FOREST SERVICE
WEED 1 S	9499	SISKIYOU	12	41 25	122 23	3630	8A	8A			CHESTER I KIMREY
WELDON 1 WSW	9512	KERN	10	35 40	118 18	2680				C	VERNON J BLOUNT
WEST BIG PINE LOOKOUT	9532	SNTA BARBARA	32	34 42	119 40	6500		VAR		S	U S WEATHER BUREAU
WESTHAVEN	9560	FRESNO	11	36 13	119 59	285		7A			BOSTON LAND COMPANY
WEST POINT 3 SW	9583	CALAVERAS	16	38 22	120 33	2400		6P			W B MANKER
WESTVILLE	9597	PLACER	1	39 11	120 39	5200		VAR		S	CORPS OF ENGINEERS
WHEATLAND 2 NE	9605	YUBA	8	39 02	121 24	113				C	THOMAS A FERGUSON
WHEELER	9612	MENDOCINO	17	39 53	123 55	50	5P	5P			PACIFIC COAST CO
WHEELER SPRINGS 2 SW	9615	VENTURA	33	34 29	119 18	850				C	KENNETH P SHELDON
WHEELER SPRINGS 7 N	9618	VENTURA	29	34 36	119 20	4150				C	ROSCOE G WILBER
WHITE MOUNTAIN 1	9632	MONO	6	37 30	118 11	10150	8A	8A		H	UNIVERSITY OF CALIF
WHITE MOUNTAIN 2	9633	MONO	6	37 35	118 14	12470	8A	8A		H	UNIVERSITY OF CALIF
WHITE ROCK	9639	SACRAMENTO	16	38 34	121 05	353		7A			EDMOND E PAYEN
WHITTIER CITY HALL FC 106 C	9660	LOS ANGELES	26	33 59	118 02	340		5P			K R WARREN
WILLIAMS	9677	COLUSA	23	39 09	122 09	86	8A	8A		C	CITY OF WILLIAMS
WILLITS HOWARD FOREST RANGER STATION	9685	MENDOCINO	7	39 21	123 19	1900				C	STATE DIV OF FSTRY
WILLOWS	9699	GLENN	23	39 32	122 12	140	8A	8A			H R ALLARD
WINCHESTER	9722	RIVERSIDE	33	33 42	117 05	1470				C	JIM M BLACKMORE
WINTERS	9742	YOLO	23	38 32	121 58	135	8A	8A			CITY OF WINTERS
WOFFORD HEIGHTS	9754	KERN	10	35 43	118 27	2700		SS			JAMES M JORGENSEN
WOODCHUCK MEADOW	9773	FRESNO	11	37 02	118 54	9200		VAR		S	CORPS OF ENGINEERS
WOODFORDS	9775	ALPINE	3	38 47	119 49	5671	5P	5P		H	MRS WILMA C BARR
WOODLAND 1 WNW	9781	YOLO	23	38 41	121 48	[illegible]	9A	9A			COUNTY OF YOLO
WRIGHTS	9814	SANTA CLARA	4	37 08	121 57	1600		8A			MRS HAZEL J BARSNESS
WRIGHTS LAKE	9816	ELDORADO	1	38 51	120 14	6800		VAR		S	CORPS OF ENGINEERS
YORBA LINDA	9847	ORANGE	26	33 53	117 49	395	6P	6P			RICHARD W JONES
YORKVILLE	9851	MENDOCINO	17	38 55	123 16	1100				C	MRS LOLA A HULBERT
YOSEMITE NATIONAL PARK	9855	MARIPOSA	14	37 45	119 35	3985	[illegible]	5P		C H	U S NAT PARK SERVICE
YREKA	9866	SISKIYOU	12	41 43	122 38	2631	[illegible]	8A			U S FOREST SERVICE

STATION	INDEX NO.	COUNTY	DRAINAGE ‡	LATITUDE	LONGITUDE	ELEVATION	OBSERVATION TIME AND TABLES: TEMP.	PRECIP.	EVAP.	SPECIAL (SEE NOTES)	OBSERVER
NEW STATIONS											
ESCONDIDO PARK HILL	2868	SAN DIEGO	33	33 07	117 04	850				C	CITY OF ESCONDIDO
SALINAS 2 E	7668	MONTEREY	24	36 40	121 37	80	5P	5P			SALINAS RURAL F D

‡ 1 AMERICAN, 2 CALAVERAS, 3 CARSON, 4 CENTRAL COAST, 5 COLORADO, 6 DESERT, 7 EEL, 8 FEATHER, 9 KAWEAH, 10 KERN, 11 KINGS, 12 KLAMATH, 13 LOS ANGELES, 14 MERCED, 15 MOJAVE, 16 MOKELUMNE, 17 NORTH COAST, 18 N.E.INTERIOR, 19 OWENS, 20 PAJARO, 21 PIT, 22 RUSSIAN, 23 SACRAMENTO, 24 SALINAS, 25 SAN DIEGO, 26 SAN GABRIEL, 27 SAN JOAQUIN, 28 SANTA ANA, 29 SANTA CLARA, 30 SANTA MARIA, 31 SANTA MARGARITA, 32 SANTA YNEZ, 33 SOUTH COAST, 34 STANISLAUS, 35 TRINITY, 36 TRUCKEE, 37 TUOLUMNE, 38 WALKER.

Additional information regarding the climate of California may be obtained by writing to the Weather Bureau State Climatologist, 557 Federal Office Building, 50 Fulton Street, San Francisco 2, California, or to any Weather Bureau Office near you.

Figures and letters following the station name, such as 12 SSW, indicate distance in miles and direction from the post office.

Delayed data and corrections will be carried only in the June and December issues of this bulletin.

Monthly and seasonal snowfall and heating degree days for the preceding 12 months will be carried in the June issue of this bulletin.

Stations appearing in the Index, but for which data are not listed in the tables, are either missing or received too late to be included in this issue.

Divisions, as used in "Climatological Data" Table, became effective with data for January 1941.

Unless otherwise indicated, dimensional units used in this bulletin are: Temperature in °F, precipitation and evaporation in inches and wind movement in miles. Monthly degree day totals are the sums of the negative departures of average daily temperatures from 65°F.

Evaporation is measured in the standard Weather Bureau type pan of 4-foot diameter unless otherwise shown by footnote following the "Evaporation and Wind" Table.

Long-term means from which departures are computed are based on 10 years or more of record ending generally with data for 1950. Long-term means for full-time stations (those with Weather Bureau, Weather Bureau Airport, or Weather Bureau City in the station name, and also Beaumont 1 E and San Jose) are based on the period 1921 - 1950, adjusted to represent observations taken at the present location.

Water equivalent values published in the "Snowfall and Snow on Ground" Table are the water equivalent of snow, sleet, or ice on the ground. Samples for obtaining measurements are taken from different points for successive observations; consequently occasional drifting and other causes of local variability in the snowpack result in apparent inconsistencies in the record.

Entries of snowfall in the "Climatological Data" Table and the "Snowfall and Snow on Ground" Table, and in the "Seasonal Snowfall" Table include snow and sleet. Entries of snow on ground include snow, sleet, and ice.

Data in the "Daily Precipitation" Table; "Daily Temperature" Table; and "Evaporation and Wind" Table, and snowfall in the "Snowfall and Snow on Ground" Table, when published, are for the 24 hours ending at time of observation. The Station Index shows observation times in local standard time. During the summer months some observers take the observations on daylight saving time.

Snow on ground in the "Snowfall and Snow on Ground" Table is at observation time for all except Weather Bureau and C.A.A. Stations. For these stations snow on ground values are at 4:00 a.m. PST, except for Bishop WB AP, and Sandberg WB which are taken at 6:00 a.m. PST, and Blue Canyon WB AP at 5:30 a.m.

In the Station Index the letters C, G, H, J, and S in the "Special" column under the heading "Observation Time and Tables", indicate the following:

C Weighing Rain Gage Recording Station. Hourly precipitation values are processed for special purposes, and are published later in "Hourly Precipitation Data" Bulletin.

G "Soil Temperature" Table.

H "Snowfall and Snow on Ground" Table.

J "Supplemental Data" Table.

S Storage Precipitation Station. Precipitation measurements, made at irregular intervals, are published in the July or August issues, or as delayed data in the December issue of this publication.

No record in the "Climatological Data" Table and the "Daily Temperature" Table is indicated by no entry.

Interpolated values for monthly precipitation totals may be found in the annual issue of this publication.

- No record in the "Daily Precipitation" Table; "Evaporation and Wind" Table; "Snowfall and Snow on Ground" Table; and the Station Index.

+ And also on an earlier date or dates.

* Amount included in following measurement, time distribution unknown.

Thermometers are generally exposed in a shelter located a few feet above sod-covered ground; however, the reference indicates that the thermometers are exposed in a shelter on the roof of a building.

// Gage is equipped with a windshield.

AR This entry in time of observation column in Station Index means after rain.

AM Data based on observational day ending before noon.

B Adjusted to a full month.

D Water equivalent of snowfall wholly or partly estimated, using a ratio of 1 inch water equivalent to every 10 inches of new snowfall.

M One or more days of record missing; if average value is entered, less than 10 days record is missing. See "Daily Temperature" Table for detailed daily record. Degree day data, if carried for this station, have been adjusted to represent the value for a full month.

R Amounts from recording gage. (These amounts are essentially accurate but may vary slightly from the amounts to be published later in Hourly Precipitation Data.)

SS This entry in time of observation column in Station Index means observation made near sunset.

T Trace, an amount too small to measure.

V Includes total for previous month.

VAR This entry in time of observation column in Station Index means variable.

Subscription Price: 20 cents per copy, monthly and annual; $2.50 per year. (Yearly subscription includes the Annual Summary.) Checks and money orders should be made payable to the Superintendent of Documents. Remittances and correspondence regarding subscriptions should be sent to the Superintendent of Documents, Government Printing Office, Washington 25, D.C.

General weather conditions in the U.S. for each month are described in the publications MONTHLY WEATHER REVIEW and the MONTHLY CLIMATOLOGICAL DATA, NATIONAL SUMMARY, either of which may be obtained from the Superintendent of Documents, Government Printing Office, Washington 25, D.C.

Information concerning the history of changes in locations, elevations, exposure, etc., of substations through 1957 may be found in the publication 'Substation History' for this state. That publication may be obtained from the Superintendent of Documents, Government Printing Office, Washington 25, D.C. for $1.25. Similar information for regular Weather Bureau stations may be found in the latest issues of Local Climatological Data, obtained as indicated above, price 15 cents.

USCOMM-WB-Asheville - 6/26/58- 2225

U. S. DEPARTMENT OF COMMERCE
SINCLAIR WEEKS, Secretary
WEATHER BUREAU
F. W. REICHELDERFER, Chief

...TON COLLEGE LIBRARY
AUG 15 1958
AGRI. REF. DEPT.

CLIMATOLOGICAL DATA

CALIFORNIA

JUNE 1958

Volume LXII No. 6

ASHEVILLE: 1958

June 1958 brought to a close one of the wettest seasons of record in northern and central California. The greatest seasonal anomalies (July 1957 - June 1958) occurred in the lower San Joaquin and Sacramento Valleys where seasonal totals were about double the normal amounts. In the San Joaquin Valley it was the wettest season at many long-record stations -- Stockton dating back to 1867, Newman to 1889, and Fresno to 1878. In the upper San Joaquin and upper Sacramento Valleys it was generally the second wettest season of record and the greatest since the record 1940-1941 season. Although there were several seasons with more rain at Sacramento the amount received in the first six months of 1958 was the greatest since records began in 1849. In the central coastal area it was generally the wettest season since 1889-90.

Thunderstorms were unusually frequent in northern California during June, thunderstorms having been observed on eight days at Blue Canyon for the greatest number recorded in any previous month. At Red Bluff thunderstorms occurred on five days with distant lightning on five others as compared to an annual average of five days with thunderstorms. It was unusually warm along the entire coast -- the third warmest June of record at Los Angeles and Eureka, and the second at San Francisco.

STORM DATA - A Low developing aloft and moving eastward across central California on the 10th and 11th set off numerous and locally severe thunderstorms in northern California. On the 10th heavy hail was observed at Cordes about 17 miles southeast of Lakeport, and hail was reported accumulating like snow on Cobb Mountain; 1-1/2 inches of rain fell in a sudden downpour at Rutherford, Napa County, turning streets into rivers, and 1.15 inches fell in 40 minutes at Oakville 1 WNW about 2 p.m. as lightning disrupted power service. The morning of the 11th, 3 to 4 inches of hail accumulated on Highway 50 between Pollock Pines and Strawberry. On the 12th lightning caused many power outages in Yuba and Sutter Counties, and the accompanying 1.10 inches which fell at Marysville in a few hours near noon was the heaviest June 24-hour rainfall since records began in 1871. Precipitation was sufficiently heavy between the North Fork of the American River and the North Fork of the Feather to produce runoff into these streams, unusual for June. Hail fell at St. Marys College, and there was lightning damage to powerlines on Hatchet Mountain.

Another upper Low over northern California caused scattered thunderstorms on the 17th - 19th which were unusually severe in the Fort Bragg coastal area where power systems, six private homes, and the Union Lumber Company powerhouse were struck by lightning between 7 p.m. and 9 p.m. on the 18th. This storm caused several thousand dollars damage and was described by the older residents of Fort Bragg as the most severe of memory. At Upper Lake Ranger Station lightning strikes started 5 fires on the 18th and 8 on the 19th. In the Klamath National Forest, Siskiyou County, there were 24 lightning strike fires, and communication and power services were interrupted. Mothball-size hail fell at Squaw Valley.

Locally severe thunderstorms again occurred in the northern mountains on the 22d and 23d. At Mt. Shasta 14 transformers were damaged by lightning early on the 23d, and 2 to 3 inches of hail were reported in the Warner Mountains, Modoc County.

The effect of weather on crops in California can be found in the California Weekly Weather and Crop Bulletin prepared jointly by the California Crop and Livestock Reporting Service in Sacramento and the U. S. Weather Bureau State Climatologist, San Francisco.

Robert F. Dale
State Climatologist
U. S. Weather Bureau
San Francisco, California

****

MONTHLY EXTREMES

Highest Temperature 121° on the 27th at Cow Creek and the 28th at Greenland Ranch.

Lowest Temperature 13° on the 3d at White Mountain 2.

Greatest Total Precipitation 6.54 inches at Pit River Power House 5.

Least Total Precipitation 0.00 at 176 stations.

Greatest One-day Precipitation 4.04 inches on the 2d at Shasta Dam.

Greatest Total Snowfall 5.0 inches at White Mountain 2.

Deepest Snow on Ground 30 inches on the 1st at Twin Lakes.

Station		Temperature: Average Maximum	Average Minimum	Average	Departure From Long Term Means	Highest	Date	Lowest	Date	Degree Days	No. of Days: Max 90° or Above	Max 32° or Below	Min 32° or Below	Min 0° or Below	Precipitation: Total	Departure From Long Term Means	Greatest Day	Date	Snow, Sleet: Total	Max Depth on Ground	Date	No. of Days: .10 or More	.50 or More	1.00 or More
NORTH COAST DRAINAGE																								
ALDERPOINT	AM	81.7	53.7	67.7		100	16	48	26	17	7	0	0	0	1.41		.47	2	.0	0		7	0	0
ANGWIN PAC UNION COL		76.6	50.5	63.6		92	15	42	6+	87	2	0	0	0	.97	.66	.56	[illegible]	.0	0		3	1	0
BIG BAR RS	AM	85.1	51.2	68.2		103	22	44	30	35	10	0	0	0	2.15		.73	3	.0	0		6	2	0
CALLAHAN RS		80.3	45.7	63.0		96	17+	34	15	110	7	0	0	0	1.28		.30	2	.0	0		7	0	0
CECILVILLE SAWYER		78.8	46.1	62.5		95	18	38	4	124	5	0	0	0	2.72		.56	2	.0	0		10	1	0
CLOVERDALE 3 SSE	AM	81.4	55.0	68.2	- 0.6	98	16	47	3	15	5	0	0	0	.95	.54	.45	2	.0	0		3	0	0
COVELO	AM	81.2	50.3	65.8	- 0.4	96	16	42	28	59	8	0	0	0	.85	.33	.28	2	.0	0		4	0	0
CRESCENT CITY 1 N		67.6	52.9	60.3	3.2	74	15	47	27+	133	0	0	0	0	1.59	- .24	.54	2	.0	0		4	1	0
DUTTONS LANDING	AM	M	M	M		88	26	50	9		0	0	0	0	.39		.33	9	.0	0		1	0	0
ELK VALLEY		76.8	48.1	62.5	2.8	94	22+	40	30+	120	5	0	0	0	2.27	.61	.70	9	.0	0		[illegible]	1	0
EUREKA WB CITY	R	63.7	54.8	59.3	3.7	67	1	48	3	165	0	0	0	0	.71	.05	.26	1	.0	0		4	0	0
FOREST GLEN	AM	80.5	46.8	63.7	3.0	96	18	38	30	98	6	0	0	0	1.74	.86	.60	2	.0	0		5	1	0
FORT BRAGG	AM	67.7	53.9	60.[illegible]	4.6	72	9	49	13	119	0	0	0	0	1.20	.71	.53	19	.0	0			1	0
FORT BRAGG AVN		66.5	51.9	59.2	3.8	71	8	46	30+	169	0	0	0	0	1.24	.72	.35	1	.0	0		5	0	0
FORT JONES RS	.	79.5	46.5	63.0	1.5	95	17	38	30	123	7	0	0	0	4.44	3.70	2.24	19	.0	0		9	1	1
FORT ROSS		73.0	52.0	62.5		78	25+	46	27	74	0	0	0	0	1.65	.93	.56	8	.0	0		4	1	0
GRATON 1 W		78.4	51.2	64.8	1.4	92	25	45	29	37	3	0	0	0	1.03	.64	.60	8	.0	0		3	1	0
HAMILTON AFB		76.7	55.2	66.0	1.6	92	25	51	29	16	1	0	0	0	.35	.19	.33	8	.0	0		1	0	0
HAMILTON AFB 1 E		77.6	52.3	65.0		91	25	48	30+	29	2	0	0	0	.42		.37	8	.0	0		1	0	0
HAPPY CAMP RS		84.4	52.2	68.3	2.2	101	22+	44	13	37	12	0	0	0	4.00	3.17	1.06	2	.0	0		10	4	1
HEALDSBURG		82.3	55.8	69.1	2.5	98	25+	49	3	8	5	0	0	0	.85	.49	.35	2	.0	0		3	0	0
JOICE ISLAND		77.0M	57.8M	67.4M		93	15	55	13	4	3	0	0	0	.35		.32	12	.0	0		1	0	0
KENTFIELD	AM	78.5M	53.9M	66.2M	2.7	95	26	47	30+	22	4	0	0	0	.66	.28	.30	8	.0	0		3	0	0
KLAMATH	R	68.5	52.7	60.6		72	15+	47	30+	122	0	0	0	0	.88		.37	6	.0	0		4	0	0
MOUNT HEBRON RS	AM	70.8	42.6	56.7		91	23	31	30	266	1	0	1	0	2.14		.47	3	.0	0		6	0	0
NAPA STATE HOSPITAL		79.8	52.4	66.1	1.3	94	25	49	27+	20	4	0	0	0	.37	.16	.20	3	.0	0		2	0	0
ORICK PRAIRIE CR PARK		69.8	51.0	60.4	3.6	85	15	44	30+	133	0	0	0	0	.61	- 1.03			.0	0			0	0
ORLEANS		82.3	53.2	67.8	2.3	100	21	46	30	30	9	0	0	0	1.92	1.01	.66	2	.0	0		5	2	0
PETALUMA FIRE STA 2		79.0	53.4	66.2	2.8	96	15	47	3	17	2	0	0	0	.32	.09	.29	8	.0	0		1	0	0
POINT ARENA	AM	70.2	52.6	61.4		76	5	48	30+	102	0	0	0	0	.87		.37	8	.0	0		3	0	0
POTTER VALLEY PH		83.4M	51.5M	67.5M	0.4	96	15	46	13	27	7	0	0	0	2.88	2.30	1.69	11	.0	0		5	1	1
SAINT HELENA		81.0	53.5	67.3	0.3	97	15	45	3	27	5	0	0	0	.93	.65	.46	8	.0	0		2	0	0
SALYER RS	AM	81.5M	52.3M	66.9M		99	22	45	30	45		0	0	0	2.56	1.68	1.12	6	.0	0		5	2	1
SAN RAFAEL		79.0	56.4	67.7		94	25	51	30+	15	5	0	0	0	.56	.31	.51	8	.0	0		1	1	0
SANTA ROSA	AM	79.2	52.7	66.0	1.6	94	26+	47	29+	24	4	0	0	0	.44	.16	.20	9	.0	0		1	0	0
SCOTIA	AM	69.3	54.7	62.0	2.6	82	16	49	4	92	0	0	0	0	1.83	1.06	1.05	9	.0	0		3	2	1
SONOMA		81.1	51.8	66.5		95	25+	45	3	24	6	0	0	0	1.14	.94	.50	10	.0	0		3	1	0
TULELAKE	//R	75.8	43.0	59.4	0.9	92	22	31	30	186	2	0	1	0	1.69	.61	.57	23	.0	0		6	1	0
UKIAH		81.9	54.0	68.0	1.4	100	15	48	3	30	4	0	0	0	1.25	.90	.52	2	.0	0		4	1	0
WEAVERVILLE RS	AM	81.1M	50.4M	65.8M	1.4	96	19+	40	13	58	8	0	0	0	2.06	1.24	1.06	2	.0	0		5	1	1
WEED 1 S	AM	72.8	44.5	58.7		90	22+	32	30	219	2	0	1	0	3.34		1.04	12	.0	0		7	3	2
WHEELER		67.2	53.8	60.5		74	15	50	12+	126	0	0	0	0	.94		.60	2	.0	0		1	1	0
YREKA	AM	77.2	50.6	63.9	0.3	95	23+	42	30	116	6	0	0	0	2.75	2.11	.81	4	.0	0		9	1	0
DIVISION				64.2											1.46									
SACRAMENTO DRAINAGE																								
ADIN RS		76.3M	45.0M	60.7M		91	21	35	30+	158	2	0	0	0	3.20		.91	12	.0	0		8	2	0
ALTURAS RS	AM	76.2	43.1	59.7	0.8	94	23	35	4	179	1	0	0	0	2.75	1.96	.84	3	.0	0		8	1	0
AUBURN	AM	83.0	54.8	68.9	- 2.4	96	17+	49	13	21	9	0	0	0	.88	.48	.38	12	.0	0		4	0	0
BERRYESSA LAKE		84.3	56.1	70.2		99	25+	52	13+	[illegible]	10	0	0	0	.21		.09	8	.0	0		0	0	0
BLUE CANYON WB AP	//R	64.8	48.3	56.6	- 2.4	77	22+	34	3	264	0	0	0	0	1.90	.86	1.26	2	.0	0		3	1	1
BOWMAN DAM		68.4	45.7	57.1	- 2.6	80	18+	33	3	239	0	0	0	0	2.81	1.43			.0	0				
BROOKS FARNHAM RCH	AM	87.8M	55.8M	71.8M	- 1.6	102	17	47	13	[illegible]		0	0	0	.25	.06	.16	9	.0	0		1	0	0
BURNEY	AM	76.1	44.3	60.2	2.1	91	17	32	4	164	2	0	1	0	3.06	1.99	1.02	12	.0	0		5	3	1
CANYON DAM		73.3M	42.7M	58.0M	- 0.5	85	18	35	4	213	0	0	0	0	2.74	2.05	1.96	12	.0	0			1	1
CENTERVILLE PH		86.2	55.2	70.7	- 0.5	101	15	47	4	7	12	0	0	0	2.52	1.95	1.63	12	.0	0		5	1	1
CHESTER		73.0	40.2	56.6		88	21	32	10	252	0	0	1	0	3.87	3.06	2.17	12	T	0		7	1	1
CHICO EXP STATION		86.8	58.2	72.5	- 2.2	100	15	50	4	2	13	0	0	0	1.97	1.56	1.07	12	.0	0		4	1	1
CLARKSBURG	AM	81.3	55.8	68.6	- 1.1	98	16	49	13	9	4	0	0	0	.10	.00	.08	9	.0	0		0	0	0
CLEARLAKE HIGHLANDS	AM	81.8	53.7	67.8		99	25	43	12	39	9	0	0	0	.77		.36	2	.0	0		3	0	0
COLFAX		83.3M	56.8M	70.0M	[illegible].5	93	15	46	13+	31	6	0	0	0	1.09	.47	.80	12	.0	0		3	1	0
COLUSA 1 SSW		88.2	56.4	72.3	- 0.4	101	16	50	11	5	14	0	0	0	.58	.31	.57	11	.0	0		1	1	0
DAVIS AGR COLLEGE	AM	86.3	56.3	71.3	- 1.1	100	16	51	9+	6	11	0	0	0	.03	- .12	.02	9	.0	0		0	0	0
DEER CREEK PH		73.7	44.7	59.2	- 0.5	85	22+	38	13+	178	0	0	0	0	1.83	.79	.65	3	.0	0		5	1	0
DE SABLA		75.9M	50.5M	63.2M	- 2.0	87	17+	43	4	103	0	0	0	0	4.04	3.11	2.61	12	.0	0		5	2	1
DOBBINS COLGATE		83.9M	56.7M	70.3M	- 0.7	97	16	48	13	14		0	0	0	.42	- .21	.18	12	.0	0		2	0	0
DOWNIEVILLE RS	AM	76.2	46.4	61.3	- 1.1	96	18	38	4	145	1	0	0	0	1.37	.46	.47	3	.0	0		4	0	0
EAST PARK RESERVOIR	AM	83.2	54.9	69.1	- 1.6	97	17+	47	7+	36	11	0	0	0	.36	.12	.26	9	.0	0		1	0	0
FAIRFIELD POLICE STA		83.3M	55.2M	69.3M		97	15	45	27	3	6	0	0	0	.33		.21	13	.0	0		2	0	0
FALL RIVER MILLS INTAKE	AM	73.4M	47.3M	60.4M	- 1.9	90	22	40	30+	176	1	0	0	0	2.51	1.73	1.15	12	.0	0				1
FOLSOM DAM	AM	84.2	56.8	70.5		99	16	51	13	9	10	0	0	0	1.26		.81	12	.0	0		4	1	0
GRASS VALLEY	AM	77.6	53.4	65.5	- 3.4	90	17+	45	3	78	2	0	0	0	.68	- .02	.31	12	.0	0		3	0	0
HAT CREEK PH 1	AM	78.7M	44.6M	61.7M	- 2.4	92	22+	34	4	134	4	0	0	0	2.85	2.05	.99	12	.0	0		8	2	0
HESS VALLEY		68.5	41.9	55.2	0.5	84	22	32	4	293	0	0	1	0	4.14	2.62	1.04	3	.0	0		7	4	1
LAKEPORT		82.0	49.7	65.9		95	16	42	3	56	9	0	0	0	.98	.71	.54	1	.0	0		2	1	0
LAKESHORE		83.9	55.6	69.8		98	15	49	13	18	10	0	0	0	2.92		1.19	2	.0	0		5	2	1
LAKE SPAULDING		69.6	42.9	56.3	- 1.1	81	22	34	3	257	0	0	0	0	2.46	1.26	1.02	2	.0	0		5	2	1
LAKE SPAULDING DAM		70.2	46.2	58.2		81	23+	35	2	212	0	0	0	0	2.21		.85	2	.0	0		5	2	0
LAS PLUMAS		86.4	59.7	73.1	- 2.1	98	15	45	10	4	14	0	0	0	1.10	.49	.33	12	.0	0		5	0	0
MANZANITA LAKE	// AM	64.9	40.6	52.8		83	18	32	13+	362	0	0	2	0	6.09		2.60	12	2.0	2	12	10	3	1
MARYSVILLE	AM	85.9	58.6	72.3	- 2.2	99	16	52	8	2	10	0	0	0	1.20	.96	1.10	13	.0	0		1	1	1
MC CLOUD	AM	75.7	44.5	60.1	0.4	93	22+	35	4	183	5	0	0	0	4.55	3.08	1.44	2	.0	0		9	2	2
MINERAL	AM	67.8	40.6	54.2	- 1.7	81	18	34	13+	317	0	0	0	0	5.03	3.65	2.66	12	.0	0		8	1	1
MONTICELLO DAM	AM	84.0	55.9	70.0		99	23+	49	3	14	9	0	0	0	.34		.21	11	.0	0		1	0	0
MOUNT SHASTA WB CITY	//R	72.8	46.9	59.9	0.1	89	17+	38	4	183	0	0	0	0	1.79	- .44	.55	2	.0	0		5	1	0
NEVADA CITY	AM	76.7	47.7	62.2	- 0.6	89	16	40	13+	116	0	0	0	0	.79	.15	.31	12	.0	0		2	0	0
ORLAND	AM	86.8	58.0	72.4	- 4.0	100	16	52	13+	4	11	0	0	0	.66	.32	.26	12	.0	0		4	0	0
OROVILLE 1 WSW	AM	87.4	58.4	72.9		101	16	50	4	3	12	0	0	0	.81		.38	11	.0	0		3	0	0
OROVILLE 7 SE	AM	85.3	54.0	69.7	- 3.6	98	17+	48	4	13	11	0	0	0	.97	.55	.55	13	.0	0		3	1	0
PARADISE	AM	81.8	55.5	68.7		96	26	49	14+	40	9	0	0	0	1.64		.69	13	.0	0		5	1	0
PLACERVILLE	AM	81.1	50.3	65.7	- 0.7	93	17+	42	13	54	6	0	0	0	1.05	.49	.51	12	.0	0		3	1	0
PLACERVILLE IFG	AM	76.7	55.5	66.1		90	17	44	3	77	1	0	0	0	1.06		.60	12	.0	0		4	1	0

See Reference Notes Following Station Index

Station	Temperature: Average Maximum	Average Minimum	Average	Departure From Long Term Means	Highest	Date	Lowest	Date	Degree Days	No. of Days: Max 90° or Above	Max 32° or Below	Min 32° or Below	Min 0° or Below	Precipitation: Total	Departure From Long Term Means	Greatest Day	Date	Snow, Sleet: Total	Max Depth on Ground	Date	No. of Days: .10 or More	.50 or More	1.00 or More
PORTOLA	74.6	39.1	56.9	0.5	90	21	30	4	243	1	0	3	0	1.05	.56	.56	12	.0	0		3	1	0
QUINCY RS	79.7	43.2	61.5	0.5	93	22+	34	4	141	6	0	0	0	1.75	.94	.72	13	.0	0		4	2	0
RED BLUFF WB AP R	86.7	61.2	74.0	-2.0	102	15	55	3+	0	10	0	0	0	1.06	.60	.41	9	.0	0		5	0	0
REDDING FIRE STA 2	87.2	61.5	74.4	-0.6	100	17+	52	3	5	14	0	0	0	3.85	2.99	1.01	2	.0	0		7	3	2
ROCKLIN AM	86.2	54.8	70.5	-2.4	100	16	47	13	10	12	0	0	0	.35	.12	.15	12	.0	0		2	0	0
SACRAMENTO WB AP R	84.3	57.2	70.8	0.5	100	15	52	3	1	7	0	0	0	.23	.12	.17	8	.0	0		1	0	0
SACRAMENTO WB CITY R	83.9	57.4	70.7	-0.5	99	15	52	3	2	6	0	0	0	.27	.13	.21	8	.0	0		1	0	0
SHASTA DAM AM	83.3	61.0	72.2		99	17	51	4+	17	9	0	0	0	6.10		4.04	2	.0	0		6	2	1
SIERRA CITY AM	75.3	46.6	61.0		89	23+	40	3+	158	0	0	0	0	2.36		.56	13	.0	0		8	1	0
SIERRAVILLE RS AM	73.0	42.5	57.8	1.0	88	22	32	4	230	0	0	1	0	1.26	.69	.44	13	.0	0		4	0	0
STONY GORGE RESERVOIR	86.5	54.5	70.5	-1.9	99	16	45	3	19	13	0	0	0	.85	.48	.32	12	.0	0		3	0	0
STRAWBERRY VALLEY	73.9	48.6	61.3		86	22+	41	3	142	0	0	0	0	1.17		.72	12	.0	0		3	1	0
TURNTABLE CREEK AM	80.1	59.7	69.9		93	17	51	3+	30	3	0	0	0	4.94		2.49	2	.0	0		6	3	1
TWIN LAKES	58.2	35.9	47.1	-1.9	71	22	26	3	532	0	0	8	0	2.51	1.25	.52	18	3.0	30	1	8	1	0
UPPER LAKE RS	83.2M	47.5M	65.4M	-0.5	94	14	41	3	53	10	0	0	0	.85	.52	.30	1	.0	0		3	0	0
VACAVILLE	86.6	56.4	71.5	2.2	102	25	50	13	3	12	0	0	0	.10	-.04	.10	8	.0	0		1	0	0
VOLTA PH	80.3	55.6	68.0		93	17	46	3	47	6	0	0	0	4.35	3.34	2.14	12	.0	0		5	3	1
WALNUT GROVE	83.3	55.8	69.6		98	15	51	3	1	5	0	0	0	.13		.08	2	.0	0		0	0	0
WILLIAMS AM	89.0	56.9	73.0		103	17	52	3	6	14	0	0	0	.87		.48	11	.0	0		2	0	0
WILLOWS AM	85.7	57.7	71.7	-3.1	99	26+	51	7	6	13	0	0	0	.10	-.14	.06	2	.0	0		0	0	0
WINTERS AM	87.9	58.4	73.2		101	26+	51	13	0	15	0	0	0	.13		.11	13	.0	0		1	0	0
WOODLAND 1 WNW AM	86.9	55.7	71.3	-1.9	101	16	49	13	8	13	0	0	0	T	-.22	T	13+	.0	0		0	0	0
DIVISION			65.8											1.74									
NORTHEAST INTERIOR BASINS																							
BOCA AM	70.5	36.8	53.7	0.6	86	23	27	28	331	0	0	7	0	.45	.15	.25	13	.0	0		2	0	0
BRIDGEPORT	72.5	36.7	54.6		84	26+	27	30+	308	0	0	7	0	1.18		.61	13	.3	0		3	1	0
CEDARVILLE AM	73.3M	47.8M	60.6M	-1.8	90	23+	38	4	177	2	0	0	0	2.30	1.56	.64	12	.0	0		6	1	0
DONNER MEMORIAL ST PK AM	68.3	37.9	53.1		84	22	31	4	348	0	0	2	0	1.34		.62	18	.0	0		4	1	0
DOYLE 5 SSE AM	77.3	46.3	61.8		92	23+	35	4	142	3	0	0	0	1.34		.62	12	.0	0		4	1	0
FORT BIDWELL	75.0	44.6	59.8	-2.4	91	22	37	30	170	1	0	0	0	2.07	1.15	.50	19	.0	0		7	1	0
LAKE CITY AM	M	M	M				39	9+			0	0	0					.0	0				
MONO LAKE	74.8	44.3	59.6		87	26	36	3	181	0	0	0	0	.41		.22	12	.0	0		2	0	0
SQUAW VALLEY LODGE	65.9	39.1	52.5		80	22	29	4	366	0	0	2	0	1.61		.36	18	.0	0			0	0
SUSANVILLE AP	77.5	43.8	60.7	-1.7	93	23	32	5	154	3	0	1	0	2.39	1.80	1.44	13	.0	0		4	1	1
TAHOE AM	64.5	39.0	51.8	-1.2	76	27	31	3	388	0	0	2	0	.75	.13	.23	19	.0	0		4	0	0
TRUCKEE RS AM	68.6	36.6M	52.6M	-3.7	82	23+	27	13	373	0	0	9	0	1.37	.99	.75	18	.0	0		3	1	0
WOODFORDS	73.3	46.2	59.8	0.4	87	22	37	8	179	0	0	0	0	.67	.22	.28	13	.0	0		3	0	0
DIVISION			56.7											1.32									
CENTRAL COAST DRAINAGE																							
BEN LOMOND	77.7	48.5	63.1	1.1	90	25	44	14+	70	1	0	0	0	.36	.12	.20	2	.0	0		2	0	0
BERKELEY R	72.0	56.9	64.5	3.8	80	27	49	25	21	0	0	0	0	.24	.05	.20	8	.0	0		1	0	0
BURLINGAME	72.0	55.3	63.7		79	25+	47	29	45	0	0	0	0	.53		.45	2	.0	0		1	0	0
CROCKETT AM	78.1	57.3	67.7		96	26	54	16+	8	3	0	0	0	.28	.12	.25	9	.0	0		1	0	0
GILROY AM	81.4M	52.5M	67.0M		95	26	46	30+	20	4	0	0	0	.08		.08	6	.0	0		0	0	0
HALF MOON BAY 2 NNW AM	68.3	55.1	61.7	4.6	74	5	47	28	92	0	0	0	0	.71	.51	.36	9	.0	0		3	0	0
HOLLISTER	75.8	50.8	63.3	-1.3	88	25+	44	30	59	0	0	0	0	.03	-.07	.03	2	.0	0		0	0	0
KING CITY	81.6M	49.5M	65.6M	-0.1	91	25	44	13	23	2	0	0	0	.00	-.05	.00		.0	0		0	0	0
LIVERMORE AM	80.8	54.9	67.9	1.1	97	16	49	13	10	6	0	0	0	.41	.29	.33	13	.0	0		1	0	0
LOS GATOS	81.9	54.2	68.1	3.0	96	15	49	28	8	6	0	0	0	.15	.05	.06	12	.0	0		0	0	0
MARTINEZ FIRE STA AM	81.1	56.9	69.0		97	16	51	14	1	4	0	0	0	.44		.23	13	.0	0		2	0	0
MONTEREY	71.2	52.6	61.9		79	14	48	27	84	0	0	0	0	.35		.22	11	.0	0		1	0	0
MOUNT DIABLO NORTH GATE AM	76.1	51.3	63.7		93	16	42	30	86	2	0	0	0	.29		.10	12	.0	0		1	0	0
MOUNT HAMILTON	66.2	48.9	57.6	-3.4	81	16	36	3	245	0	0	0	0	.47	.17	.26	2	.0	0		2	0	0
NACIMIENTO DAM	85.6M	49.8M	67.7M		98	25	45	13	13		0	0	0	T		T	2	.0	0		0	0	0
NEWARK AM	75.2M	55.5M	65.4M		88	15	48	29		0	0	0	0	.10				.0	0		0	0	0
OAKLAND	77.6M	53.9M	65.8M	3.8	88	15	49	30	16	0	0	0	0					.0	0				
OAKLAND WB AP R	72.6	57.9	65.3	3.7	85	15	53	30	18	0	0	0	0	.20	.05	.17	2	.0	0		1	0	0
ORINDA BOWMAN	75.5	53.1	64.3		93	15	47	4+	44	3	0	0	0	.10		.06	8	.0	0		0	0	0
PALO ALTO CITY HALL	76.3	56.6	66.5		89	26	50	30	19	0	0	0	0	.15		.06	3	.0	0		0	0	0
PASO ROBLES	85.8	48.3	67.1	-0.3	100	26	43	3	20	9	0	0	0	.00	-.07	.00		.0	0		0	0	0
PASO ROBLES CAA AP	86.1	50.6	68.4		100	26	44	30	5	10	0	0	0	.00		.00		.0	0		0	0	0
PINNACLES NM	84.1	48.9	66.5	-1.0	97	25	41	13	41	9	0	0	0	.07	.06	.07	2	.0	0		0	0	0
PISMO BEACH	73.2	50.3	61.8		90	26+	42	11+	103	2	0	0	0	.00		.00		.0	0		0	0	0
PT PIEDRAS BLANCAS	62.0	51.7	56.9	2.3	69	8	48	29+	236	0	0	0	0	.00	-.05	.00		.0	0		0	0	0
PORT CHICAGO NAVAL DEPOT AM	79.8	53.4	66.6		95	16	48	4	19	4	0	0	0	.37		.20	9	.0	0		2	0	0
PRIEST VALLEY	83.5	44.9	64.2		95	26+	38	4+	70	8	0	0	0	.04	-.03	.04	2	.0	0		0	0	0
REDWOOD CITY	79.1	55.1	67.1	2.0	91	25	49	30	7	2	0	0	0	.20	.08	.12	2	.0	0		1	0	0
RICHMOND AM	72.5	58.4	65.5		86	26	53	27	15	0	0	0	0	.40		.37	8	.0	0		1	0	0
RICHMOND FIELD STA AM	70.8	58.0	64.4		79	30	55	29+	22	0	0	0	0					.0	0				
SAINT MARYS COLLEGE	76.2	53.1	64.7		94	15	41	29	46	3	0	0	0	.49		.33	12	.0	0		2	0	0
SALINAS 2 E	73.5	52.5	63.0		80	21	41	11	57	0	0	0	0	.07		.03	11	.0	0		0	0	0
SAN FRANCISCO WB AP R	73.1	57.4	65.3	5.6	83	14	51	30	14	0	0	0	0	.35	.22	.31	2	.0	0		1	0	0
SAN FRANCISCO FOB R	67.8	57.1	62.5	3.4	75	14	53	30+	73	0	0	0	0	.09	-.06	.08	8	.0	0		0	0	0
SAN GREGORIO 3 SE	68.7	51.1	59.9		76	14	41	28	148	0	0	0	0	.99		.37	2	.0	0		3	0	0
SAN JOSE R	77.0	57.1	67.1	1.8	90	15	53	13	5	1	0	0	0	.41	.31	.26	2	.0	0		2	0	0
SAN LUIS OBISPO POLY AM	74.9	52.5	63.7	1.7	86	26	47	30	46	0	0	0	0	.00	-.12	.00		.0	0		0	0	0
SAN MATEO	75.3	54.4	64.9	-1.8	86	25+	49	30	26	0	0	0	0	.77	.64	.75	2	.0	0		1	1	0
SANTA CLARA UNIVERSITY	78.3	56.4	67.4	3.8	92	15	53	30+	6	1	0	0	0	.11	-.01	.07	2	.0	0		0	0	0
SANTA CRUZ	76.3	50.3	63.3	1.5	89	14	45	29	57	0	0	0	0	.18	-.04	.11	8	.0	0		1	0	0
WALNUT CREEK AM	78.2	54.8	66.5	-1.1	96	16	48	3	21	4	0	0	0	.43	.33	.21	13	.0	0		2	0	0
WATSONVILLE WATERWORKS AM	71.5	53.2	62.4	1.6	80	26+	48	28	81	0	0	0	0	.15	.03	.06	3	.0	0		0	0	0
DIVISION			64.7											.25									
SAN JOAQUIN DRAINAGE																							
ANTIOCH 1 E	81.8	55.3	68.6	-4.1	94	25	49	14+	5	4	0	0	0	.36	.25	.22	2	.0	0		2	0	0
ANTIOCH PUMP PLT 3 AM	85.1	54.0	69.6		99	16	49	3	9	12	0	0	0	.26		.22	13	.0	0		1	0	0
ASH MTN	88.1M	58.5	73.3M	-1.0	102	13	50	9	5	16	0	0	0	.27	-.03	.21	3	.0	0		1	0	0
AUBERRY	85.0	52.8	68.9	-2.6	95	23	43	13	42	14	0	0	0	.14	.02	.14	3	.0	0		1	0	0
AVENAL 9 SSE AM	89.9M	57.7M	73.8M		106	22	48	13	1	15	0	0	0	.04		.04	12	.0	0		0	0	0

See Reference Notes Following Station Index

Station	Temperature: Average Maximum	Average Minimum	Average	Departure From Long Term Means	Highest	Date	Lowest	Date	Degree Days	No. of Days Max 90° or Above	Max 32° or Below	Min 32° or Below	Min 0° or Below	Precipitation: Total	Departure From Long Term Means	Greatest Day	Date	Snow, Sleet: Total	Max. Depth on Ground	Date	No. of Days 10 or More	50 or More	1.00 or More
BAKERSFIELD WB AP R	88.6	62.2	75.4	- 1.5	100	16	55	13+	0	14	0	0	0	T	- .09	T	11+	.0	0		0	0	0
BIG CREEK PH 1	69.9	52.1	61.0	- 2.7	81	27	39	3	156	0	0	0	0	1.64	1.21	1.02	3	.0	0		3	1	1
BUTTONWILLOW AM	90.1	60.8	75.5	0.0	102	27+	54	27+	0	15	0	0	0	.00	- .03	.00		.0	0		0	0	0
CALAVERAS BIG TREES AM	69.0	44.5	56.8	- 4.9	82	23	36	13+	250	0	0	0	0	1.46	.90	.65	13	.0	0		3	2	0
CAMP PARDEE AM	84.6	56.2	70.4	- 1.5	99	16	50	13	5	10	0	0	0	.01	- .28	.01	3	.0	0		0	0	0
CATHAY BULL RUN RCH AM	85.2	52.7	69.0		97	28+	44	4	28	10	0	0	0	.05		.05	3	.0	0		0	0	0
CHERRY VALLEY DAM AM	72.7	47.6	60.2		85	27+	39	13+	170	0	0	0		1.41		1.06	3	.0	0		2	1	1
COALINGA	88.6	57.2	72.9	- 2.7	100	26	49	3	1	16	0	0	0	T	- .08	T	11	.0	0		0	0	0
CORCORAN IRRIG DIST AM	90.4	59.8	75.1		102	16	52	13	0	16	0	0	0	T		T	2	.0	0		0	0	0
DENAIR	87.0	55.5	71.3	- 0.3	100	15	50	10+	1	13	0	0	0	.01	- .07	.01	2	.0	0		0	0	0
DUDLEYS	78.2	43.6	60.9	- 0.9	90	26+	37	30+	143	2	0	0	0	1.05	.72	.63	11	.0	0		2	1	0
ELECTRA PH	87.1	54.2	70.7	- 0.9	100	15	48	13+	4	13	0	0	0	.28	- .07	.18	12	.0	0		1	0	0
FIVE POINTS 5 SSW	91.6	56.1	73.9		102	26+	47	3	0	17	0	0	0	.00		.00		.0	0		0	0	0
FRESNO WB AP R	87.1	58.3	72.7	- 3.0	99	15	51	13+	1	13	0	0	0	.02	- .09	.02	2	.0	0		0	0	0
FRIANT GOVT CAMP AM	91.0	53.4	72.2	- 2.5	103	27+	45	13+	5	17	0	0	0	.07	.03	.07	3	.0	.		0	0	0
GIANT FOREST AM	62.3	41.6	52.0	- 4.3	79	27	34	14+	384	0	0	0	0	.83	.13	.54	3	T	0		2	1	0
GLENNVILLE	82.3M	44.1M	63.2M		95	26	32	4	86	3	0	1	0	.05		.05	12	.0	0		0	0	0
GRANT GROVE AM	62.2	40.8	51.5	- 1.9	77	27	32	13	397	0	0	1	0	.77	.30	.53	3	.0	0		3	1	0
HANFORD	88.9M	56.2	72.6M	- 2.4	99	16	50	13	0	16	0	0	0	.00	- .09	.00		.0	0		0	0	0
HETCH HETCHY AM	76.1M	46.8M	61.5M	- 2.1	89	17	39	4+	144	0	0	0	0	2.82	2.10	1.47	3	.0	0		5	1	1
HUNTINGTON LAKE	61.0	38.5	49.8	- 3.5	73	27	30	13	449	0	0	1	0	1.82	1.37	1.46	3	T	0		3	1	1
IDRIA	81.9	53.9	67.9	- 4.9	94	26	42	10	60	5	0	0	0	.02	- .04	.02	7	.0	0		0	0	0
KERN RIVER PH 1	90.4	64.7	77.6	- 1.1	101	17+	56	13	0	15	0	0	0	.03	- .08	.03	16	.0	0		0	0	0
KERN RIVER PH 3	88.2	56.2	72.2		102	26	46	6	4	16	0	0	0	.00		.00		.0	0		0	0	0
KETTLEMAN CITY 1 SSW AM	91.3	60.7	76.0		104	27+	52	13	0	17	0	0	0	T		T	12	.0	0		0	0	0
KETTLEMAN STA	91.5	62.8	77.2	1.9	103	26	52	3	0	17	0	0	0	.07	.00	.07	2	.0	0		0	0	0
LE GRAND	86.6	55.3	71.0	- 2.3	98	26	49	4	1	12	0	0	0	.00	- .06	.00		.0	0		0	0	0
LEMON COVE	91.3	57.9	74.6	- 1.2	104	26	51	13	0	17	0	0	0	.05	- .09	.05	3	.0	0		0	0	0
LINDSAY	89.9	56.8	73.4	- 1.0	101	26+	48	4	0	16	0	0	0	.02	- .09	.02	3	.0	0		0	0	0
LODI	83.0	54.1	68.6	- 0.4	98	15	49	3	7	5	0	0	0	.45	.30	.21	3	.0	0		2	0	0
LOS BANOS	88.2	55.5	71.9	- 2.0	102	15	49	4+	0	15	0	0	0	.04	- .02	.04	3	.0	0		0	0	0
MADERA AM	91.1	57.1	74.1	1.2	103	16	50	4	0	16	0	0	0	.03	- .02	.03	3	.0	0		0	0	0
MANDEVILLE ISLAND	79.8	57.7	68.8		92	16+	48	3	14	4	0	0	0	.25		.15	13	.0	0		1	0	0
MARICOPA	90.0	64.5	77.3	- 1.6	102	16	55	4	0	16	0	0	0	.00	- .10	.00		.0	0		0	0	0
MERCED FIRE STA 2	88.3	56.1M	72.2M	- 1.9	99	15	50	13+	0	15	0	0	0	.27	.17	.27	3	.0	0		1	0	0
MIDDLEWATER	90.2	59.6	74.9	- 2.0	102	27+	51	11+	0	16	0	0	0	.00	- .05	.00		.0	0		0	0	0
MODESTO	87.1	55.5	71.3	0.3	101	15	51	29+	2	12	0	0	0	T	- .11	T	11	.0	0		0	0	0
NEWMAN	91.4M	55.9M	73.7M	- 0.7	102	15	51	8+	0	18	0	0	0	.22	.17	.20	2	.0	0		1	0	0
NORTH FORK RS AM	81.6	50.5	66.1	- 1.7	94	27	41	13	70	8	0	0	0	.00	- .24	.00		.0	0		0	0	0
OAKDALE WOODWARD DAM AM	85.9	55.0	70.5	- 1.5	100	16	49	21	5	11	0	0	0	T	- .12	T	11	.0	0		0	0	0
ORANGE COVE AM	88.3	56.3	72.3	- 1.5	99	27+	48	13	2	15	0	0	0	.00	- .09	.00		.0	0		0	0	0
PANOCHE JUNCTION	92.7M	58.1M	75.4M	- 0.9	102	27+	50	10	0	17	0	0	0	.15	.11	.15	2	.0	0		1	0	0
PORTERVILLE AM	89.6	58.4	74.0	- 2.2	102	27	50	4	0	16	0	0	0	.02	- .07	.02	3	.0	0		0	0	0
POSEY 3 E	71.5	43.3	57.4		85	26	35	13	234	0	0	0	0	.09		.06	3	.0	0		0	0	0
SALT SPRINGS PH	73.7	51.5	62.6		84	26+	43	3	126	0	0	0	0	1.51	.67	.49	3	.0	0		4	0	0
SONORA AM	83.8	54.1	69.0	- 1.4	96	17+	46	13+	34	11	0	0	0	.57	.28	.38	13	.0	0		2	0	0
SO ENTRANCE YOSEMITE NP	73.2	41.8	57.5		90	29	31	9	224	1	0	1	0	.54		.36	12	.0	0		2	0	0
STOCKTON CAA AP	83.9	56.1	70.0		99	15	51	3	4	6	0	0	0	.15		.12	2	.0	0		1	0	0
STOCKTON FIRE STA 4 AM	83.3	54.4	68.9	- 1.3	98	16	50	13+	8	5	0	0	0	.19	.09	.10	3	.0	0		1	0	0
STOCKTON MOWRY BRIDGE	85.9	55.4	70.7		100	15	49	3	5	11	0	0	0	.28		.14	12	.0	0		2	0	0
TEHACHAPI	75.6	48.2	61.9	- 6.5	89	21+	37	4	121	0	0	0	0	.00	- .12	.00		.0	0		0	0	0
TEJON RANCHO	88.0	59.4	73.7	- 1.6	100	26+	49	4	0	16	0	0	0	T	- .11	T	3	.0	0		0	0	0
THREE RIV EDISON PH 2	86.9	55.5	71.2	- 1.6	99	27	47	4	7	13	0	0	0	.25	.06	.19	3	.0	0		1	0	0
TIGER CREEK PH	79.8	50.3	65.1	- 1.0	92	16	43	4	79	4	0	0	0	2.25	1.59	.82	11	.0	0		3	3	0
TRACY CARBONA AM	84.4	55.8	70.1		100	16	50	29+	13	9	0	0	0	.20	.05	.08	3	.0	0		0	0	0
TRACY PUMPING PLANT	82.8	57.3	70.1		100	15	50	6+	4	6	0	0	0	.15		.05	12+	.0	0		0	0	0
VISALIA AM	89.7	59.1	74.4	0.1	101	27	53	13+	0	16	0	0	0	.00	- .07	.00		.0	0		0	0	0
WASCO AM	90.0	60.9	75.5	- 0.5	101	17	53	13	0	16	0	0	0	.01	- .04	.01	12	.0	0		0	0	0
YOSEMITE NP	76.2	48.3	62.3	- 1.1	87	27+	40	9+	129	0	0	0	0	1.13	.50	.30	3	.0	0		5	0	0
DIVISION			69.1											.35									
SOUTH COAST DRAINAGE																							
ALPINE 1 W	86.1	50.0	68.1		98	27	44	30+	13	10	0	0	0	T		T	21	.0	0		0	0	0
AVALON PLEASURE PIER AM	72.2	55.0	63.6	0.7	78	22+	51	6	45	0	0	0	0	.00	- .06	.00		.0	0		0	0	0
BARRETT DAM AM	85.4	50.8	68.1	- 0.5	98	28	44	5	17	9	0	0	0	T	- .06	T	21	.0	0		0	0	0
BIG BEAR LAKE DAM	67.8	40.4	54.1	- 1.2	82	25	32	19	321	0	0	1	0	T	- .16	T	16	.0	0		0	0	0
BONITA	76.7	57.6	67.2	1.7	83	22	51	4	8	0	0	0	0	T	- .05	T	16	.0	0		0	0	0
BURBANK WB AP R	80.8	58.5	69.7	2.2	90	27	55	13+	0	1	0	0	0	T	- .07	T	11	.0	0		0	0	0
CABRILLO NM R	71.4	59.5	65.5		76	25	56	8	8	0	0	0	0	T		T	15	.0	0		0	0	0
CACHUMA DAM AM	81.9	49.6	65.8		92	15	44	13+	24	4	0	0	0	.00		.00		.0	0		0	0	0
CAMPO	85.6	44.0	64.8		99	27	35	9+	78	11	0	0	0	.09	.00	.09	16	.0	0		0	0	0
CANOGA PARK PIERCE COL	87.4	51.9	69.7		97	27	47	7	2	15	0	0	0	.00		.00		.0	0		0	0	0
CHULA VISTA AM	69.7M	59.9M	64.8M	1.6	72	24+	55	14+	19	0	0	0	0	.00	- .03	.00		.0	0		0	0	0
CLAREMONT POMONA COLLEGE	83.2	52.9	68.1	0.4	92	27	48	13+	14	5	0	0	0	.00	- .11	.00		.0	0		0	0	0
CORONA	85.7	54.6	70.2	0.8	97	19	49	13+	1	8	0	0	0	T	- .05	T	16	.0	0		0	0	0
CULVER CITY	73.6	56.6	65.1	0.5	78	5	53	20+	14	0	0	0	0	.00	- .02	.00		.0	0		0	0	0
CUYAMA AM	84.6	48.6	66.6		97	17	39	13	40	10	0	0	0	.00		.00		.0	0		0	0	0
CUYAMACA AM	76.5	50.1	63.3	0.4	91	27	41	9+	119	3	0	0	0	.18	- .09	.18	17	.0	0		1	0	0
EL CAJON 2 E	83.2	54.5	68.9	1.4	92	27	49	14	1	2	0	0	0	T	- .09	T	20	.0	0		0	0	0
EL CAPITAN DAM AM	85.8	53.5	69.7	0.3	97	28	49	30+	1	9	0	0	0	.00	- .09	.00		.0	0		0	0	0
ELSINORE	90.0	53.3M	71.7M	- 0.1	102	29+	47	7+	2	17	0	0	0	.00	- .03	.00		.0	0		0	0	0
ESCONDIDO	83.3	55.1	69.2	1.1	93	27	50	12+	0	2	0	0	0	.00	- .09	.00		.0	0		0	0	0
FONTANA KAISER	86.5	57.7	72.1	3.2	99	27	51	7	0	12	0	0	0	.00	- .07	.00		.0	0		0	0	0
HENSHAW DAM AM	82.5	45.8	64.2		96	29+	38	5	85	6	0	0	0	+00		+00		.0	0		0	0	0
IDYLLWILD RS	80.4M	42.2M	61.3M	0.8	91	27+	33	7	144	3	0	0	0	.00	- .05	.00		.0	0		0	0	0
JULIAN WYNOLA	77.6	43.9	60.8		94	26	36	13+	154	2	0	0	0	T		T	16	.0	0		0	0	0
LAGUNA BEACH	73.0M	53.1M	63.1M	- 1.8	79	22	50	14+	56	0	0	0	0	.00	- .08	.00		.0	0		0	0	0
LA MESA	76.7	58.1	67.4	1.5	85	22	54	6+	3	0	0	0	0	T	- .11	T	27+	.0	0		0	0	0
LOMPOC SEWAGE PLANT	70.8	49.7	60.3		76	4	42	28	135	0	0	0	0	.04		.04	11	.0	0		0	0	0
LONG BEACH	76.7	59.3	68.0	2.0	87	22	55	7+	1	0	0	0	0	.00	- .06	.00		.0	0		0	0	0
LONG BEACH CAA AP	78.6	58.8	68.7		87	22	55	13+	0	0	0	0	0	.00		.00		.0	0		0	0	0
LOS ANGELES WB AP R	76.9	60.8	68.9	4.2	81	4	58	7	0	0	0	0	0	T	- .07	T	15	.0	0		0	0	0
LOS ANGELES WB CITY R	80.8	61.2	71.0	3.2	87	23	58	13+	0	0	0	0	0	.00	- .07	.00		.0	0		0	0	0
MILL CREEK 2	84.3	55.2	69.8	- 0.6	97	28	43	6	33	9	0	0	0	.00	- .19	.00		.0	0		0	0	0
MT WILSON FC 338B //	71.2	52.7	62.0	0.1	88	25	39	13	157	0	0	0	0	.00	- .08	.00		.0	0		0	0	0

See Reference Notes Following Station Index

Station	Temperature: Average Maximum	Average Minimum	Average	Departure From Long Term Means	Highest	Date	Lowest	Date	Degree Days	No. of Days Max 90° or Above	Max 32° or Below	Min 32° or Below	Min 0° or Below	Precipitation: Total	Departure From Long Term Means	Greatest Day	Date	Snow, Sleet: Total	Max Depth on Ground	Date	No. of Days: 10 or More	50 or More
NEWPORT BEACH HARBOR	70.3	59.1	64.7	0.6	73	23	56	14+	18	0	0	0	0	.05	- .04	.05	16	.0	0		0	0
NORTH HOLLYWOOD	81.8	57.1	69.5	4.1	91	27	53	13+	0	2	0	0	0	.00	- .02	.00		.0	0		0	0
OCEANSIDE PENDLETON	69.9	58.8	64.4		72	25+	53	7	30	0	0	0	0	T		T	29	.0	0		0	0
OJAI	85.3	50.6	68.0	1.6	94	22	47	20+	10	10	0	0	0	.00	- .06	.00		.0	0		0	0
OXNARD	73.4	53.3	63.4	2.3	76	23+	50	23+	43	0	0	0	0	.00	- .06	.00		.0	0		0	0
PALOMAR MTN OBSY R	74.9	52.5	63.7		89	26+	40	13+	120	0	0	0	0	.01		.01	16	.0	0		0	0
PASADENA	82.3	57.2	69.8	2.7	90	27+	52	7	0	2	0	0	0	.00	- .10	.00		.0	0		0	0
POINT ARGUELLO LIGHT STA	M	M	M											.00		.00		.0	0		0	0
POMONA	84.7	52.9	68.8	0.9	92	28+	47	13+	5	7	0	0	0	T	- .13	T	16	.0	0		0	0
RAMONA SPAULDING	87.0	46.3	66.7		100	27	36	30	27	14	0	0	0	.00		.00		.0	0		0	0
REDLANDS	89.1	55.3	72.2	1.8	101	28	49	7+	0	17	0	0	0	.01	- .09	.01	16	.0	0		0	0
RIVERSIDE FIRE STA 3	86.1	54.4	70.3	0.4	96	27	48	7	2	11	0	0	0	.07	.03	.07	16	.0	0		0	0
RIVERSIDE CITRUS E S R AM	87.6	54.4	71.0		98	28	48	7	0	14	0	0	0	.06		.06	15	.0	0		0	0
SAN ANTONIO CN MOUTH	80.3	54.5	67.4	- 1.1	92	28	46	6	45	2	0	0	0	.03	- .08	.03	16	.0	0		0	0
SAN BERNARDINO CO HOSP	90.6	56.1	73.4	3.2	104	27	50	7	0	17	0	0	0	.00	- .10	.00		.0	0		0	0
SANDBERG WB //R	73.8	52.2	63.0	- 1.8	89	26	42	13+	134	0	0	0	0	.00	- .04	.00		.0	0		0	0
SAN DIEGO WB AP R	73.6	62.3	68.0	2.4	78	22	59	4	0	0	0	0	0	T	- .04	T	15	.0	0		0	0
SAN FERNANDO	84.9	53.8	69.4	1.4	95	28+	49	7	4	9	0	0	0	.00	- .09	.00		.0	0		0	0
SAN GABRIEL FIRE DEPT	84.2	56.8	70.5	2.4	90	28+	50	4	0	5	0	0	0	.00	- .04	.00		.0	0		0	0
SAN JACINTO	90.9	50.6	70.8	- 0.3	103	28+	43	8	5	17	0	0	0	.00	- .06	.00		.0	0		0	0
SAN MARCOS RANCH AM	81.9M	48.1M	65.0M		90	29+	42	13	40	3	0	0	0	.00		.00		.0	0		0	0
SAN PEDRO	72.4	60.0	66.2	2.0	78	22	58	15+	5	0	0	0	0	.00	- .04	.00		.0	0		0	0
SANTA ANA FIRE STA	79.6	58.3	69.0	1.9	87	23	54	12	0	0	0	0	0	T	- .04	T	16	.0	0		0	0
SANTA ANA RIVER PH 1	83.3	53.5	68.4	- 0.6	96	28	44	13+	50	7	0	0	0	.00	- .14	.00		.0	0		0	0
SANTA BARBARA	76.5	54.6	65.6	3.0	84	22	52	20+	8	0	0	0	0	.00	- .09	.00		.0	0		0	0
SANTA BARBARA CAA AP	74.2	54.6	64.4	2.1	82	7	50	29	33	0	0	0	0	.00	- .02	.00		.0	0		0	0
SANTA MARIA AM	73.9	50.4	62.2	0.7	85	5	41	19	88	0	0	0	0	.00	- .07	.00		.0	0		0	0
SANTA MARIA WB AP R	70.5	50.2	60.4	0.3	79	4	45	30+	132	0	0	0	0	T	- .14	T	16+	.0	0		0	0
SANTA MONICA PIER	71.4	57.6	64.5	0.1	76	25	53	8	31	0	0	0	0	.00	- .01	.00		.0	0		0	0
SANTA PAULA AM	79.0M	52.8M	65.9M		84	23	47	6	14	0	0	0	0	.00	- .04	.00		.0	0		0	0
SIERRA MADRE 1 N	85.0M	54.8M	69.9M	2.4	92	27	50	7	9		0	0	0	.00	- .22	.00		.0	0		0	0
SUNLAND	88.1	51.6	69.9		100	27	45	6	6	15	0	0	0	.00		.00		.0	0		0	0
TORRANCE	76.2	57.5	66.9	2.9	81	23	53	13	3	0	0	0	0	.00	- .08	.00		.0	0		0	0
TUSTIN IRVINE RANCH	81.4	53.8	67.6	0.5	88	22	47	13	5	0	0	0	0	.02	- .02	.02	16	.0	0		0	0
U C L A	74.5	58.2	66.4	1.9	80	23+	54	7	8	0	0	0	0	.00	- .10	.00		.0	0		0	0
UPLAND	81.6	54.7	68.2	1.5	93	29+	46	5	17	6	0	0	0	.07	- .07	.07	16	.0	0		0	0
VISTA	78.2	55.1	66.7		84	20	50	14+	7	0	0	0	0	.00		.00		.0	0		0	0
WARNER SPRINGS	85.2	44.1	64.7	- 1.1	100	26+	36	13+	87	9	0	0	0	.00	- .08	.00		.0	0		0	0
YORBA LINDA	86.3	53.6	70.0	2.4	94	22	49	14+	0	7	0	0	0	.05	.01	.05	16	.0	0		0	0
DIVISION			66.9											.01								
SOUTHEAST DESERT BASINS																						
BACKUS RANCH	90.5	56.3	73.4	- 1.7	105	26	45	4	7	16	0	0	0	.00	- .06	.00		.0	0		0	0
BAKER 9 NNW AM	101.5	70.5	86.0		112	29+	61	4	0	30	0	0	0	.00		.00		.0	0		0	0
BARSTOW	94.3M	61.3	77.8M	0.2	105	27+	53	4	0	22	0	0	0	.00	- .09	.00		.0	0		0	0
BEAUMONT 1 E	86.6	50.6	68.6	0.2	99	28+	43	5	27	14	0	0	0	.00	- .14	.00		.0	0		0	0
BISHOP WB AP R	88.5	49.5	69.0	- 0.4	101	27	41	12	16	15	0	0	0	.14	.04	.12	13	.0	0		1	0
BISHOP UNION CARBIDE AM	65.2	40.5	52.9		79	27+	28	13	359	0	0	4	0	.07		.04	13	.0	0		0	0
BLYTHE	103.8	71.0	87.4	3.3	112	28+	62	12+	0	30	0	0	0	.00	- .08	.00		.0	0		0	0
BLYTHE CAA AP	104.0	74.8	89.4		116	28	62	12	0	30	0	0	0	T	.00	T	20+	.0	0		0	0
BORREGO SPRGS 3 NNE AM	99.2	63.7	81.5		113	29	54	7+	0	30	0	0	0	.02		.02	17	.0	0		0	0
BRAWLEY 2 SW AM	102.1	67.2	84.7	- 0.5	113	29	57	7	0	30	0	0	0	.00	- .02	.00		.0	0		0	0
CANTIL	93.8	61.3	77.6		108	26	46	4	0	19	0	0	0	.00		.00		.0	0		0	0
COW CREEK	109.7	81.1	95.4	0.6	121	27	71	13	0	30	0	0	0	.00	- .02	.00		.0	0		0	0
DAGGETT CAA AP	96.0	64.7	80.4		110	27	55	4	0	22	0	0	0	.00	- .00	.00		.0	0		0	0
DEEP SPRINGS SCHOOL	84.4M	54.5M	69.5M		98	27			22	6	0	0	0	T		T	11	.0	0		0	0
EAGLE MTN AM	99.7	76.8	88.3	0.8	111	29	67	13+	0	29	0	0	0	.00	- .01	.00		.0	0		0	0
EL CENTRO 2 SSW	103.4	67.1	85.3	0.0	112	28	54	11	0	30	0	0	0	.00	- .02	.00		.0	0		0	0
FAIRMONT AM	79.8	56.5	68.2	- 2.8	97	26	48	6	50	4	0	0	0	.00	- .05	.00		.0	0		0	0
GREENLAND RANCH	108.2	81.3	94.8	1.1	121	28	70	13	0	30	0	0	0	.00	- .02	.00		.0	0		0	0
HAIWEE AM	87.3	58.8	73.1	- 1.0	100	22	50	13+	1	13	0	0	0	.00	- .17	.00		.0	0		0	0
HAYFIELD PUMP PLANT AM	99.1	67.8	83.5	0.9	110	29	58	4	0	29	0	0	0	.00	- .02	.00		.0	0		0	0
IMPERIAL	101.9	70.3	86.1	1.2	112	28	61	10+	0	30	0	0	0	.00	.00	.00		.0	0		0	0
INDEPENDENCE AM	M	M	M		103	28	46	13		15	0	0	0	.00	- .07	.00		.0	0		0	0
INDIO US DATE GARDEN AM	103.1M	72.4	87.8M	0.5	113	29	66	14+	0	30	0	0	0	T	- .01	T	17	.0	0		0	0
INYOKERN	93.4	M	M		106	26				19	0	0	0	.00		.00		.0	0		0	0
IRON MTN AM	103.2	76.6	89.9	1.6	115	29	66	4	0	30	0	0	0	.00	- .01	.00		.0	0		0	0
LAKE ARROWHEAD	71.3	48.2	59.8	- 0.8	86	25	38	7	170	0	0	0	0	.00	- .14	.00		.0	0		0	0
LANCASTER	88.5	56.0	72.3		104	26	46	6	6	15	0	0	0	.00		.00		.0	0		0	0
LLANO SHAWNEE HILLS RCH	86.8	54.3	70.6	- 0.9	100	27+	44	6	22	13	0	0	0	.02	- .05	.02	16	.0	0		0	0
LUCERNE VALLEY 2 W	93.5	55.7	74.6		106	27	46	9+	0	19	0	0	0	.00		.00		.0	0		0	0
MECCA 3 SE AM	99.8	67.2	83.5	- 1.3	109	30	58	30	0	30	0	0	0	.09	.08	.09	22	.0	0		0	0
MITCHELL CAVERNS	87.8	66.2M	77.0M		98	21	51	13	0	14	0	0	0	.00		.00		.0	0		0	0
MOUNTAIN PASS	85.7	58.0	71.9		102	27	44	13	10	11	0	0	0	.00		.00		.0	0		0	0
NEEDLES CAA AP	103.9	75.4	89.7	2.3	113	28+	63	14	0	30	0	0	0	.00	- .05	.00		.0	0		0	0
PALMDALE	88.9	55.9	72.4	0.1	105	26	47	4	0	15	0	0	0	.00	- .03	.00		.0	0		0	0
PALMDALE CAA AP	88.0	56.4	72.2		103	26	44	4	4	15	0	0	0	.00		.00		.0	0		0	0
PALM SPRINGS	103.1	63.1	83.1	- 1.8	114	28	55	8+	0	30	0	0	0	.03	.02	.03	21	.0	0		0	0
PARKER RESERVOIR AM	103.2	77.6	90.4	1.7	113	28	68	14+	0	30	0	0	0	.00	- .06	.00		.0	0		0	0
RANDSBURG	89.1	59.1	74.1	- 1.7	103	26	50	13+	2	17	0	0	0	.00	- .01	.00		.0	0		0	0
SQUIRREL INN 2	69.5	52.3	60.9	0.3	83	26	37	13	163	0	0	0	0	.00	- .20	.00		.0	0		0	0
TABLE MOUNTAIN	69.0	47.7	58.4	- 1.6	82	26	33	13	214	0	0	0	0	.14	.06	.14	16	.0	0		1	0
THERMAL CAA AP	103.1	71.9	87.5		111	28+	60	5	0	30	0	0	0	T		T	21	.0	0		0	0
TRONA AM	96.9	64.4	80.7	- 0.6	109	29+	45	3	0	24	0	0	0	.00	- .09	.00		.0	0		0	0
TWENTYNINE PALMS	100.0	65.3	82.7	1.8	111	28+	56	8	0	29	0	0	0	.05	.05	.05	21	.0	0		0	0
VALYERMO RS	87.2	46.3	66.8	- 0.5	99	27+	36	12	49	13	0	0	0	T	- .08	T	16	.0	0		0	0
VICTORVILLE PUMP PLANT AM	88.4	53.9	71.2	- 1.0	103	27	45	7+	7	15	0	0	0	.00	.00	.00		.0	0		0	0
WHITE MOUNTAIN 1 AM	58.1	29.8	44.0		72	27+	19	7	620	0	0	19	0	T		T	15+	T	T	7+	0	0
WHITE MOUNTAIN 2 AM	42.0	24.2	33.1		54	28+	13	3	946	0	3	28	0	.48		.27	13	5.0	5	1	2	0
DIVISION			76.2											.03								

See Reference Notes Following Station Index

DAILY PRECIPITATION

Station	Total	1	2	3	4	5	6	7	8	9	10	11	12	13	14	15	16	17	18	19	20	21	22	23	24	25	26	27	28	29	30	31
ACTON ESCONDIDO FC261BE	.00																															
ADIN RS	3.20		.06	.51	.03		.16	.26	.01	.33	.01	.25	.91	.01						.49				.02						.15		
ALDERPOINT	1.41		.47	.13			.10	.20	.10	.30										.11												
ALISO CN FC 446	.00																															
ALPINE 1 W	T																					T										
ALTADENA	.00																															
ALTURAS RS	2.75		.01	.84	.17		.08			.11	.10		.36						T	.22	.28			.03	.07					.48		
ANGIOLA	T		T																													
ANGWIN PAC UNION COL	.97	.05	.11				T		.56	.05	.16	.01	.01						.02													
ANTIOCH 1 E	.36	T	.22					T	.03				.11																			
ANTIOCH PUMP PLT 3	.26			.03						.01				.22																		
ARROYO SECO RS FC 508 C	.00																															
ASH MTN	.27			.21									.06																			
ASSOC OIL ANAHEIM 1	.01																.01															
AUBERRY	.14			.14													T															
AUBURN	.88		.13	.11						.26			.38	T																		
AVALON PLEASURE PIER	.00																															
AVENAL 9 SSE	.04	T	T										.04																			
AZUSA FC 143	.02																.02															
BACKUS RANCH	.00																															
BAKER 9 NNW	.00																															
BAKERSFIELD WB AP R	T		T									T																				
BALCH PH	.10											.10																				
BARNESON PARK	.00																															
BARRETT DAM	T																					T										
BARSTOW	.00																															
BEAUMONT	.00																															
BEAUMONT 1 E	.00																															
BEL AIR FC 10	.00																															
BEN LOMOND	.36		.20						.14		T	.02																				
BENSONS FERRY	.56		.05	.03										.48																		
BERKELEY R	.24		.04						.20																							
BERRYESSA LAKE	.21	.02	.02				T		.09				.08																			
BIG BAR RS	2.15		.38	.73			.01	.13	.54	.26											.10											
BIG BEAR LAKE DAM	T																T															
BIG CREEK PH 1	1.64		.27	1.02				T	.03			.28	.04																			
BIG DALTON DAM FC 223 BE	.01																.01															
BIG PINES PARK FC 83	.15																.15															
BIG SUR STATE PARK	.11											*	.11																			
BIG TUJUNGA DAM FC 46 DE	.00																															
BISHOP WB AP R	.14											T	.02	.12																		
BISHOP UNION CARBIDE	.07			T									T	.04				.03														
BLACK MTN 2 S	.86	T	.26	.09					.18			.14	.19																			
BLACKS MTN BRANCH	2.53		.07			.14			.11		.19		1.29	.19			.02				.42										.10	
BLUE CANYON WB AP //R	1.90	T	1.26	.03				T	.22	.02	T	.04	.33	T	T																	
BLUE LAKE REDWOOD CR	1.77			.56		.01	.34	.22	.30	.34																						
BLYTHE	.00																															
BLYTHE CAA AP	T															T					T											
BOCA	.45			.05					.05					.25						.10												
BONITA	T																T															
BORREGO DESERT PARK	T																T															
BORREGO SPRGS 3 NNE	.02																	.02														
BOULEVARD	.08																.08															
BOUQUET CANYON	.00																															
BOWMAN DAM	2.81	*	*	1.21				*	*	.51			1.09																			
BRADLEY	.00																															
BRAWLEY 2 SW	.00																															
BREA CITY	T																T	T														
BREA DAM	.03																	.03														
BRIDGEPORT	1.18											.39		.61				.15	T	.03												
BROOKS FARNHAM RCH	.25		T							.16			.09	T																		
BRUSH CREEK RS	3.02		.26	.24	.02					.29		.28	.91	.57						.42				.03								
BULLARDS BAR PH	.48		.02	.18					.04	.03		T	.21																			
BURBANK FIRE DEP FC 226B	.00																															
BURBANK WB AP R	T											T																				
BURLINGAME	.53		.45	.05					.03																							
BURNEY	3.06		T	T	T				.71	.72	T	T	1.02								.06		.04	.28	.19					.04		
BURTON RANCH	.44		.04	.40					T																							
BUTTONWILLOW	.00																															
CABAZON	.00																															
CABRILLO NM R	T															T																
CACHUMA DAM	.00																															
CALAVERAS BIG TREES	1.46		T	.56				T		T			.25	.65																		
CALEXICO 2 NE	.17														.17																	
CALISTOGA	.79		.22	T					.02	.44		.10		.01																		
CALLAHAN RS	1.28	.05	.30	.16				.03	.19	.12	.13		.13						.17						T							
CAMP BALDY FC 85 F	.02																	.02														
CAMPO	.09																.09															
CAMP PARDEE	.01			.01						T																						
CAMP SAN LUIS OBISPO	.00																															
CAMPTONVILLE RS	.58		.03	.18						.10	.03		.08	.12										.04								
CANBY RS	2.14	T	T	.54	.04		.10		T	.08	T	.03	.36	T					.54	.08	.06	T	T	.06						.25		
CANOGA PARK PIERCE COL	.00																															
CANTIL	.00																															
CANYON DAM	2.74		.14	.29				*	.10			.25	1.96								T			T								
CATHAY BULL RUN RCH	.05			.05																												
CAZADERO	2.35	.47	.80					T	.75	.03	.30												T									
CECILVILLE SAWYER	2.72	.13	.56	.20			.13	.37	.41	.21	.15								.04	.36				.16								
CEDARVILLE	2.30		.04	.47	.12		.04				.09	.07	.64	.01						.02	.17				.13					.48	.02	
CENTERVILLE PH	2.52	.06	.17	.08					.14	.24		.15	1.63							.02				.03								
CHALLENGE RS	1.39		.07	.30						.35			.08	.59																		
CHATSWORTH HEYNEMANN RCH	.00																															
CHATSWORTH FC 24 D	.00																															
CHERRY VALLEY DAM	1.41		T	1.06			T		.09	T		.01	.22	.03																		
CHESTER	3.87		.20	.20	T			.06	.09	.15	.05	.47	2.17	.06	.04		T	.12	T			.08	T	.14							.04	
CHICO EXP STATION	1.97		.38	.05					.05	.17		.11	1.07	.03						.04				.07								
CHITTENDEN PASS	.21			.09					.07	.02		.03																				
CHULA VISTA	.00																															
CISCO RS	3.10		.54	1.06					.70	.31			.44				.05															
CLAREMONT POMONA COLLEGE	.00																															
CLARKSBURG	.10		.02							.08																						
CLEARLAKE HIGHLANDS	.77		.36	T				T	T	.30		T	T	.11																		
CLOVERDALE 3 SSE	.95		.45						T	.36		T	.02	.12																		
COALINGA	T											T																				
COALINGA 14 NW	.00																															
COLBYS FC53D	.00																															
COLEMAN FISH HATCHERY	-		-	-					1.05	.01	1.32	T		.26								.11								.02		
COLFAX	1.09		.12				.07	.10					.80	T																		
COLGATE PH	.25		T	.12						.04		.01	.08																			
COLUSA 1 SSW	.58		T					T	.01			.57																				
CONCORD 3 E	.15		.03	.01					.08				.03																			
CORCORAN IRRIG DIST	T		T																													
CORDES	1.58	*	*	.65						.38		.51	.04																			
CORNING HOUGHTON RANCH	1.15	T	.05	.77				T	.12	.10										.04	.07											
CORONA	T																T															
COVELO	.85		.28	.01			.03		.08	.10	.15									.17	.03											
COVINA TEMPLE FC 193	T																T															
COW CREEK	.00																															

See reference notes following Station Index.

DAILY PRECIPITATION

Station	Total	1	2	3	4	5	6	7	8	9	10	11	12	13	14	15	16	17	18	19	20	21	22	23	24	25	26	27	28	29	30	31
COYOTE WELLS	.00																															
CRESCENT CITY 1 N	1.59		.54	.38			.37			.27														.03								
CRESCENT CITY 7 ENE	1.03		.57	.01			.45				T																					
CROCKETT	.28		T						.03	.25				T																		
CRYSTAL LAKE FC283B	.00																															
CULVER CITY	.00																															
CUMMINGS	1.57	T	.60				.18	T	.42	.30										.07												
CUNNINGHAM	.67		.27	.04						.15		.07		.14																		
CUYAMA	.00																															
CUYAMACA	.18																T	.18				T										
DAGGETT CAA AP	.00																															
DAVIS AGR COLLEGE	.03		T	T						.02				.01																		
DEEP SPRINGS SCHOOL	T											T																				
DEER CREEK PH	1.83		.29	.65						.12		.34	.30	.07		.06																
DELANO	.00																															
DENAIR	.01		.01																													
DE SABLA	4.04		.40	.19					.02	.56		.08	2.61	.06										.12								
DESCANSO RS	.00																															
DOBBINS COLGATE	.42			.12					.05			.07	.18																			
DONNER MEMORIAL ST PK	1.34		.21	.14			T		.08	.06				.14				T	.62	.09												
DOWNEY FIRE DEPT FC107C	.00																															
DOWNIEVILLE RS	1.37		.13	.47	.04				.04	.17			.09	.39	.04									T								
DOYLE 5 SSE	1.34			.06			T		.01	.01	T	.12	.62	.17	T			T	T	.35												
DRY CANYON RESERVOIR	.00																															
DUDLEYS	1.05		.05	.32				T	T			.63	.05																			
DUNNIGAN	.09		T					T	T	.02			.07																			
DUNSMUIR RS	2.94	.07	1.52	.43	.12		T	.06	.18	.06	T		.42	T						T	.02			.02						.04		
DUTTONS LANDING	.39		.02				T			.33				.04																		
EAGLE MTN	.00																															
EAST PARK RESERVOIR	.36		.03						T	.26	T		.07																			
EL CAJON 2 E	T																				T											
EL CAPITAN DAM	.00																															
EL CENTRO 2 SSW	.00																															
ELECTRA PH	.28		.08					.01				.01	.18																			
ELIZABETH LAKE FC128B	.00																															
ELK VALLEY	2.27	.02	.30	.30		.25	.17	.21	.10	.70	.07									.15											T	
ELLERY LAKE	.84		.14						.04				.26		.08			.10	.06								.16					
ELLIOTT	.82		T	.02						.47			T	.33																		
ELSINORE	.00																															
ESCONDIDO	.00																															
EUREKA WB CITY R	.71	.26	.13				.20	.10	T	.01		T							T	T		T					.01					
EXCHEQUER RESERVOIR	.05			.05																												
FAIRFIELD POLICE STA	.33	T	T						.12					.21																		
FAIRMONT	.00																															
FALL RIVER MILLS INTAKE	2.51		T	.45	T		.02		*	.66	T		1.15								.09			.12						*	.02	
FIDDLETOWN LYNCH RCH	.33		.10					T					.23																			
FINLEY 1 W	.74		.47	.06					.21																							
FINLEY 5 SW	1.05	.06	.44				.01	.01	.15	.03	.02		.30	T						.03												
FIVE POINTS 5 SSW	.00																															
FOLSOM DAM	1.26		.14	.04						.13			.81	.14																		
FONTANA 5 N	.00																															
FONTANA KAISER	.00																															
FOREST GLEN	1.74		.60	.04	T		.38	.15	.45											.12												
FORESTHILL RS	1.36		.26	.28						.18			.40	.24																		
FORT BIDWELL	2.07	T	.05	.45			.15		.09	.20	.08	T	.20	T				T	T	.50	.05			.10	T					.20		
FORT BRAGG	1.20	*	.30	.17						.20										.53												
FORT BRAGG AVN	1.24	.35	.24	T			T	T	.01	.24								T	.12	.28												
FORT JONES RS	4.44		.30	.30				.17	.49	.28			.20					.15		2.24				.02	.29							
FORT ROSS	1.65	.40	.47	.02			T		.56	.12									.02	.04			.02									
FRENCH GULCH	2.40	.06	.80	.31				.61	.15	.36	.05									.04	.02										T	
FRESNO WB AP R	.02		.02																													
FRIANT GOVT CAMP	.07			.07																												
FULLERTON ARROUES RCH	.09																.09															
FULLERTON DAM	.02																T	.02														
FULLERTON HILLCREST RES	.10																.10															
GARBERVILLE	.32		.29																			.03										
GARDEN VALLEY 2 S	.92		.29	.13						.34			.07	.09																		
GASQUET RS	1.18	.17	.38	.16			.26			.02	.11	.08																				
GEM LAKE	.48		.02	.02									.22	.04	.06	.04	.04										.04					
GEORGETOWN	.96		.24	.23						.17			.18	.14																		
GEORGETOWN RS	1.39		.39	.44						.29			.05	.22																		
GIANT FOREST	.83			.54					.04				.25																			
GIBRALTAR DAM	.00																															
GILROY	.08						.08						T																			
GLENDALE STAPENHORST	.00																															
GLENDORA WEST	.02																.02															
GLENNVILLE	.05												.05																			
GOLD RUN	1.85		.40	.41						.12		.49	.43																			
GRANT GROVE	.77			.53									.10					.14														
GRASS VALLEY	.68		.04	.10				T	T	.06		T	.31	.17						T												
GRATON 1 W	1.03	.17	.18	T			.03		.60	.03	.01		.01						T				T									
GREENLAND RANCH	.00																															
GREENVIEW	2.35		.30	.45	.10		.22		.35	.20	.07									.60				.04	.02							
GRIZZLY PEAK	.47	.05	.04						.38																							
GROVELAND RS	.55		.03	.42						.02		.02	.06																			
GUERNEVILLE	1.36		.87					T	.24	.24				.01																		
HAINES CYN LOWER FC 364	.00																															
HAINES CYN UPPER FC 367	.00																															
HAIWEE	.00																															
HALF MOON BAY 2 NNW	.71		.13					.22		.36		T																				
HAMILTON AFB	.35	T	.02						.33	T			T																			
HAMILTON AFB 1 E	.42		.05						.37																							
HANFORD	.00																															
HANSEN DAM	.00																															
HAPPY CAMP RS	4.00	.13	1.06	.72		.12	.31	.13	.11	.54	.11									.72	.05											
HARRIS GAGING STA	.00																															
HARRISON GULCH RS	2.43		.34	.10			T	.35	.23	.38	.19		.04							.79	.01											
HARRY L ENGLEBRIGHT DAM	.78			.22				.05				.05		.46																		
HATCHET MT MNTNC STA	4.15			.27				T	.50	1.00	.10		1.45								.15			.30	.36					.02		
HAT CREEK PH 1	2.85			.06			.01		.24	.75	.01		.99	.02				.14		T	.10		.19	.14	.17					.03		
HAYFIELD PUMP PLANT	.00																															
HAYFORK RS	.41							.04		*	.05	.05								.26	.01											
HEALDSBURG	.85	.13	.35				.09		.21		.03		.04						T													
HEALDSBURG 2 E	.77		.43					.11	.06	.12		.01		.04						T												
HEMET	.00																															
HENSHAW DAM	.00																															
HERNANDEZ 2 NW	T		T										T																			
HETCH HETCHY	2.82		.04	1.47					.15	T		.48	.38	.30																		
HIGHLAND SPRINGS RCH	.65		.35	T						.18	T	T		.12																		
HILTS	3.79	*	.84	.12	.07		.03			1.48	.07		.08							.59	.47			.04	T							
HOBERGS	1.48		1.22	T					.04	.22																						
HODGES DAM	.00																															
HOEGEES FC 60A	.04																.04															
HOLLISTER	.03		.03						T			T	T																			
HOPLAND LARGO STA	.84		.31	.14				.04	.03	.20	.04			T						.08												
HUNTINGTON LAKE	1.82		.15	1.46					.02	T		.14	.05	T																		
IDRIA	.02		T					.02																								
IDYLLWILD RS	.00																															

See reference notes following Station Index.

DAILY PRECIPITATION

Station	Total	1	2	3	4	5	6	7	8	9	10	11	12	13	14	15	16	17	18	19	20	21	22	23	24	25	26	27	28	29	30	31
IMPERIAL	.00																															
INDEPENDENCE	.00																															
INDIO US DATE GARDEN	T																	T														
INYOKERN	.00																															
INYOKERN ARMITAGE	.00																															
IOWA HILL	1.20		.30	.17						.10			.41	.22																		
IRON MTN	.00																															
JESS VALLEY	4.14		.05	1.04			.06		.14	.23	T	.78	.71	T				T	T	.91	.01	T		.05						.18		
JOICE ISLAND	.35												.32						.03													
JULIAN WYNOLA	T																T															
JUNCAL DAM	.00																															
KELLOGG	1.61	T	.66	.02					.08	.73	T	.03		.09							T											
KELSEYVILLE	.46		.21	.05					.02	.12				.06					T													
KENTFIELD	.66		.10	.02					.30	.24				T																		
KERLINGER	.25		T	.12										.13																		
KERN RIVER INTAKE 3	.00																															
KERN RIVER PH 1	.03																.03															
KERN RIVER PH 3	.00																															
KETTLEMAN CITY 1 SSW	T												T																			
KETTLEMAN STA	.07		.07																													
KING CITY	.00																															
KLAMATH R	.88	.20	.10			.16	.37	T														.05		T							T	
LA CRESCENTA FC 251	.00																															
LAFAYETTE 2 NNE	.27	T	.01						.03	.03				.20																		
LAGUNA BEACH	.00																															
LA HONDA	.90	T	.32	.03					.21	.02		.18	.08												.06							
LAKE ARROWHEAD	.00																															
LAKE CITY	-	T	.11	.50	.32	T	.11		T	T	.12	.16	.12	T					.02	.10	.11				-					-	-	
LAKEPORT	.98	.54	.03	.08					.24				.05	.01						.03												
LAKESHORE	2.92	.27	1.19	.21			.25	T	.81	.09										.08				.02						T		
LAKESIDE 2 ENE	.00																															
LAKE SPAULDING	2.46		1.02	.42					.26	.16		T	.59	.01	T																	
LAKE SPAULDING DAM	2.21		.85	.43	.01				.17	.19	.01	T	.53	.01	.01	T																
LA MESA	T																T											T				
LANCASTER	.00																															
LA PORTE	2.12		.06	.61						.32	T	.38	.75			T																
LAS PLUMAS	1.10		.18	.13				.01	.01	.21		.18	.33											.05								
LEBEC	.00																															
LECHUZA PT STA FC 352 B	.00																															
LE GRAND	.00																															
LEMON COVE	.05			.05				T									T															
LINDSAY	.02			.02																												
LIVE OAK CANYON FC 230 C	.04																.04															
LIVERMORE	.41			.08		T								.33																		
LLANO SHAWNEE HILLS RCH	.02																.02															
LOCKWOOD	.00																															
LOCKWOOD MESA	.00																															
LODI	.45	T	T	.21					.04				.16	.04																		
LOMPOC SEWAGE PLANT	.04											.04																				
LONE TREE CANYON	.30		.10					T	.11	.02				.07																		
LONG BEACH	.00																															
LONG BEACH CAA AP	.00																															
LOS ALAMOS	.00																															
LOS ANGELES WB AP R	T															T																
LOS ANGELES WB CITY R	.00																															
LOS BANOS	.04			.04																												
LOS BANOS ARBURUA RCH	.00																															
LOS GATOS	.15	T	.01					.03				.05	.06																			
LOS GATOS 4 SW	.55		.16				.01	.01	.02	.19	.03	.05	.03							.02	.03											
LOS PRIETOS RS	.00																															
LUCERNE VALLEY 2 W	.00																															
LYTLE CREEK PH	.01																.01															
LYTLE CREEK RS	.06																.06															
MADERA	.03			.03																												
MAD RIVER RS	1.76		.82	.32			.10	.04	.21	.31	.10	.01								.05												
MANDEVILLE ISLAND	.25		.04										.06	.15																		
MANZANITA LAKE //	6.09		.21	.45	.10	T	T	.01	.23	.58	.45	.02	2.60	.28	T					.02	.74		.06	.30	.04					T	T	
MARCH FIELD	T																T															
MARICOPA	.00																															
MARIPOSA	.00																															
MARTINEZ 3 SSE	.26									.17				.09																		
MARTINEZ FIRE STA	.44								.08	.13				.23																		
MARYSVILLE	1.20		.01	.01						.08			T	1.10																		
MATHER	1.85		.12	1.00				*	.15			*	.58																			
MC CLOUD	4.55	.02	1.44	.43	.10			.23	.07	.28	.01	.01	.30	T						.33	1.12			.06						.15		
MEADOW LAKE	.17			.17					T					T																		
MECCA 3 SE	.09																						.09									
MENDOTA DAM	.19			.19																												
MERCED FIRE STA 2	.27			.27																												
MERCEY HOT SPRINGS	.07		*	.07																												
MEYERS INSPECTION STA	1.56	.03	.28	.31				T	T	.25	T	T	T	.14				.33	.05	.09	.08			T								
MIDDLETOWN	.64		.51						.01	.12																						
MIDDLEWATER	.00																															
MILL CREEK 2	.00																															
MINERAL	5.03		.37	.41	.04	.03	T		.15	.31	.04	.05	2.66	.22	.05					.42	T	T		.28	T							
MIRANDA SPENGLER RCH	.78	.03	.22	.01			.03	.01	.23	.24	.01																					
MITCHELL CAVERNS	.00																															
MODESTO	T											T																				
MOJAVE	.00																															
MONO LAKE	.41											.17	.22				.02															
MONTEREY	.35	.06							.04			.22										.03										
MONTICELLO DAM	.34		.04	.02						.07		.21		T																		
MOORPARK 1 SSE	.00																															
MORONGO VALLEY	.00																															
MOUNTAIN PASS	.00																															
MOUNT DANAHER	.97		.09	.29						.13			.34	.12																		
MOUNT DIABLO NORTH GATE	.29		.02	.08					.03				.10	.06																		
MOUNT HAMILTON	.47		.26						T				.21																			
MOUNT HEBRON 9 E	2.66	.13	.43	.56					.55	.09														.80								
MOUNT HEBRON RS	2.14	.09	.46	.47	.07				.12	.21	.07		.03						T	.17	.03			.40	.02							
MOUNT SHASTA WB CITY //R	1.79	.40	.55	.19			T	.09	.02	.02		.14	.22					T	.08	.03				.05						T		
MT WILSON FC 338B //	.00																															
MUIR WOODS	.44		.02					.02	.32	.08																						
NACIMIENTO DAM	T		T																													
NAPA	.88			.31						.57																						
NAPA STATE HOSPITAL	.37			.20						.14				.03																		
NEEDLES CAA AP	.00																															
NEENACH	.00																															
NEVADA CITY	.79		.04	.08						.06		.01	.31	.25						.04												
NEWARK	.10	*	.02						*	.08			T																			
NEWHALL SOLEDAD FC 32 C	.00																															
NEWMAN	.22		.20					.02																								
NEWPORT BEACH HARBOR	.05																.05															
NICOLAUS	.36		.01							.03		.03	.01	.28																		
NILAND	.00																															
NORTH FORK RS	.00																															
NORTH HOLLYWOOD	.00																															
OAKDALE WOODWARD DAM	T											T																				

See reference notes following Station Index.

DAILY PRECIPITATION

Station	Total	1	2	3	4	5	6	7	8	9	10	11	12	13	14	15	16	17	18	19	20	21	22	23	24	25	26	27	28	29	30	31
OAK KNOLL RS	2.75	.04	.19	.66	.13		.07	.28	.32	.15										.69	.08			.10	.04							
OAKLAND	-	.01	.26	.01	T				-			-																				
OAKLAND WB AP R	.20	T	.17						.03			T										T		T								
OAKVILLE 1 WNW	1.58		.03	.03			.06	.02	.21	.06		1.15		.02																		
OCCIDENTAL	1.23		.51						.12	.48				.12																		
OCEANSIDE PENDLETON	T																													T		
OCOTILLO	.10																	.10														
OJAI	.00																															
OLINDA	.01																.01															
ONO	2.64	.33	.41	.91				.23	.14	.37			.25								T				T							
ORANGE COVE	.00																															
ORICK PRAIRIE CR PARK	.61		*	.34		.01	.11	.08																.06			.01					
ORINDA BOWMAN	.10	.01	.03						.06				T																			
ORLAND	.66		.10						T	.12			.26	.18						T												
ORLEANS	1.92	.34	.66				.50	.15	.08	.10	.09																					
OROVILLE 1 WSW	.81		.02							.10		.38	.08	.23																		
OROVILLE 7 SE	.97									.22		.20		.55																		
OROVILLE BRIDGE	.95		.01							.13		.34	.09	.29										.09								
OXNARD	.00																															
OZENA	.00																															
PACIFIC HOUSE	2.34		.11	1.66					T	.10		.25	T	.19	T	.03																
PACOIMA DAM FC 33 AE	.00																															
PAICINES OHRWALL RCH	.05												.05																			
PALMDALE	.00																															
PALMDALE CAA AP	.00																															
PALM SPRINGS	.03																T					.03										
PALO ALTO CITY HALL	.15		.02	.06					.03	.04																						
PALOMA	.00																															
PALOMAR MTN OBSY R	.01																.01															
PALOS VERDES EST FC 43 C	.00																															
PANOCHE	.05		.05				T																									
PANOCHE JUNCTION	.15		.15																													
PARADISE	1.64		.25	.07	.01					.13		.02	.37	.69										.10								
PARKER RESERVOIR	.00																															
PARKFIELD	.01												.01																			
PASADENA	.00																															
PASKENTA RS	1.37		.27	.07					.42	.04			.05	.06						.05	.41											
PASO ROBLES	.00																															
PASO ROBLES CAA AP	.00																															
PATTIWAY	.00																															
PETALUMA FIRE STA 2	.32		T						.29				.03																			
PIEDRA	.00																															
PINE CANYON PS FC321E	.00																															
PINNACLES NM	.07		.07																													
PISMO BEACH	.00																															
PIT RIVER PH 5	6.54		1.75	.60			.03	.36	.69	1.45		.03	.63							.15		T		.10						.75		
PITTS RANCH	.51		.24	.09					T	.09				.09																		
PLACERVILLE	1.05		.26	.14						.08			.51	.06																		
PLACERVILLE IFG	1.06		.14	.14			T			.08		T	.60	.10					T													
POINT ARENA	.87		.21	.06					.37	.21									T				.02									
POINT ARGUELLO LIGHT STA	.00																															
PT PIEDRAS BLANCAS	.00																															
POMONA	T																T															
PORT CHICAGO NAVAL DEPOT	.37			.07						.20				.10																		
PORTERVILLE	.02			.02																												
PORTOLA	1.05							T	.10			.06	.56	.05			.09	.02	.12	.05	T											
POSEY 3 E	.09			.06									.03																			
POTTER VALLEY PH	2.88	.01	.25				.01	.18	.23	.45		1.69								.06												
POWAY VALLEY	T																T															
PRIEST VALLEY	.04		.04																													
QUINCY RS	1.75		.16	.16				.01	.04				.59	.72						.03				.04								
RAMONA SPAULDING	.00																															
RANCHITA	.00																															
RANDSBURG	.00																															
RAYWOOD FLATS	.00																															
RED BLUFF WB AP R	1.06	.01	.31					T	.17	.41		T	.01							.09			.04	.01						.01		
REDDING FIRE STA 2	3.85	.06	1.01	.35				.50	.23	1.00			.44							.23				.01							.02	
REDLANDS	.01																.01															
REDWOOD CITY	.20	T	.12	.03					.05	T		T																				
REPRESA	1.20	T	.23						.14			.74	.09																			
RICHMOND	.40								.37				.03	T																		
RICHMOND FIELD STA	-		.01					-	-	.13																						
RIVERSIDE FIRE STA 3	.07																.07															
RIVERSIDE CITRUS E S R	.06															.06																
ROCKLIN	.35		.05							.10			.15	.05																		
SACRAMENTO WB AP R	.23	T	.02						.17			T	.04																			
SACRAMENTO WB CITY R	.27	T	T						.21			T	.06																			
SAGEHEN CREEK	2.10	T	.53	.04			.01	.05	.01		T	T	.26	T				T	1.20													
SAINT HELENA	.93	.03	.04				T		.46		.40	T	T						T													
SAINT JOHN	.20		.07										.08	T						.05												
SAINT MARYS COLLEGE	.49	T	.13						.03				.33	T																		
SALINAS 2 E	.07		.01						.02			.03	.01																			
SALINAS CAA AP	.06		.02						.02			.02	T																			
SALINAS DAM	.00																															
SALSIPUEDES GAGING STA	.00																															
SALT SPRINGS PH	1.51		.28	.49				.04	.28	.02		.28	.07	.05																		
SALYER RS	2.56		.10	.03			1.12	.16	.68	.40	.02	.04									.01											
SAN ANDREAS 3 S	.29	T	.01									.04	.24																			
SAN ANTONIO CN MOUTH	.03																.03															
SAN BERNARDINO CO HOSP	.00																															
SAN CLEMENTE DAM	.14											.03	.11																			
SANDBERG PTL STA FC130B	.00																															
SANDBERG WB //R	.00																															
SAN DIEGO WB AP R	T															T																
SAN DIMAS FIRE WDN FC 95	T																T															
SAN FERNANDO	.00																															
SAN FRANCISCO WB AP R	.35	T	.31						.04			T										T			T		T					
SAN FRANCISCO FOB R	.09	T	.01						.08			T						T				T		T			T					
SAN GABRIEL CANYON PH	.03																.03															
SAN GABRIEL DAM FC425BE	T																T															
SAN GABRIEL FIRE DEPT	.00																															
SAN GREGORIO 3 SE	.99	T	.37	.09				.01	.27	.03	.01	.14	.05									.01			.01							
SAN JACINTO	.00																															
SAN JOSE R	.41	T	.26				T	.10	.05			T																				
SAN LUIS OBISPO POLY	.00																															
SAN MARCOS RANCH	.00																															
SAN MATEO	.77		.75						.02																							
SAN PEDRO	.00																															
SAN RAFAEL	.56		.05						.51																							
SANTA ANA FIRE STA	T																T															
SANTA ANA RIVER PH 1	.00																															
SANTA ANITA FERN FC 432	.02																.02															
SANTA BARBARA	.00																															
SANTA BARBARA CAA AP	.00																															
SANTA BARBARA TV PEAK	.00																															
SANTA CLARA UNIVERSITY	.11	.01	.07						.03																							
SANTA CRUZ	.18						.07		.11																							
SANTA FE DAM	T																	T														

See reference notes following Station Index.

DAILY PRECIPITATION

Station	Total	1	2	3	4	5	6	7	8	9	10	11	12	13	14	15	16	17	18	19	20	21	22	23	24	25	26	27	28	29	30	31
SANTA MARGARITA 2 SW	.00																															
SANTA MARGARITA BOOSTER	.00																															
SANTA MARIA	.00																															
SANTA MARIA WB AP R	T											T					T															
SANTA MONICA	.00																															
SANTA MONICA PIER	.00																															
SANTA PAULA	.00																															
SANTA ROSA	.44		.05						.09	.20	.06			.03					T				.01									
SANTIAGO DAM	T																T															
SAUGUS POWER PLANT 1	.00																															
SAWYERS BAR RS	3.31	.12	1.07	.48			.05	.23	.71	.14	.21	.23	.05		.02																	
SCOTIA	1.83	.02	.15	.55				.02	.01	1.05	.01		.02							T							T	T				
SEARSVILLE LAKE	.38	*	.18	.06						.14		T																				
SEPULVEDA DAM	.00																															
SHASTA DAM	6.10	.06	4.04	.47			.02	.31	.04	.78	T		.14								.16										.08	
SHELL ABS PLANT	T																T															
SHINGLE	1.95		.12	.23						.15		1.25	.20																			
SIERRA CITY	2.36		.45	.43	.21				.26	.19			.16	.56				T		.10												
SIERRA MADRE 1 N	.00																															
SIERRAVILLE RS	1.26		.22	.07					.05					.44			T		.18	.30												
SIGNAL HILL FC 415	.00																															
SKAGGS SPGS LAS LOMAS	1.39		.75						.15	.23		.01	.25																			
SMITH RIVER 3 WNW	.84	.04	.37				.28			.06														.09								
SNOW CREEK UPPER	.00																															
SOMIS 3 NW	.00																															
SONOMA	1.14	.04	T				.30		.30		.50	T																				
SONORA	.57			.10								.02	.07	.38																		
SO ENTRANCE YOSEMITE NP	.54		.02	.01				T				.15	.36																			
SPADRA PAC FC 356 C	.02																.02															
SPRECKELS HWY BRIDGE	.13		.02	.01						.01			.01	.08																		
SPRINGVILLE 7 ENE	.00																															
SQUAW VALLEY LODGE	1.61		*	.32					.07	.19			.02	.30				.03	.36	.32												
SQUIRREL INN 1	T																T															
SQUIRREL INN 2	.00																															
STIRLING CITY RS	2.97			.92					.05	.30		T	1.30	.35										.05								
STOCKTON CAA AP	.15	T	.12					T	.03				T																			
STOCKTON FIRE STA 4	.19		T	.10				T		.01				.08																		
STOCKTON MOWRY BRIDGE	.28		.11										.14	.03																		
STONYFORD RS	.34		.03								.08			.23																		
STONY GORGE RESERVOIR	.85		.02					.16	.03	.29		.03	.32																			
STRAWBERRY VALLEY	1.17		.03	.27				.02	T			.13	.72											T								
SUNLAND	.00																															
SUSANA KNOLLS	.00																															
SUSANVILLE	2.61		.05	.17			.01	.03				.06	1.41	.61					.26	.01												
SUSANVILLE AP	2.39		.02	.09								.38	.24	1.44											.22							
TABLE MOUNTAIN	.14																.14															
TAHOE	.75		.02	.10					.06	.06		T	.03	.11				.11	.03	.23												
TEHACHAPI	.00																															
TEJON RANCHO	T			T																												
THERMAL CAA AP	T																					T										
THREE RIV EDISON PH 2	.25			.19									.06																			
TIGER CREEK PH	2.25		.06	.64						.02		.82	.71	T																		
TOPANGA RS FC 6	.00																															
TORRANCE	.00																															
TRACY CARBONA	.20		.01	.08					T	.05				.06																		
TRACY PUMPING PLANT	.15		.05						.05				.05																			
TRONA	.00																															
TRUCKEE RS	1.37		.09	.08					.05					.29					.75	.11												
TULELAKE //R	1.69	.11	.08	.22			.18	.02	.02	.10	.01									.37				.57	.01							
TURLOCK	T		T																													
TURNTABLE CREEK	4.94		2.49	.88				.05	.18	.99	.20		.01								.14			T								
TUSTIN IRVINE RANCH	.02																.02															
TWENTYNINE PALMS	.05																					.05										
TWIN LAKES	2.51		.06	.45				.03	.41	.12		.02	.20	.13				.41	.52	.16												
UKIAH	1.25		.52				.13	T	.40	.19	.01																					
UKIAH 4 W	1.64	T	.22	.04				.35	.15	.57		.06								.25												
UNION OIL STEARNS ABS	.00																															
U C L A	.00																															
UPLAND	.07																.07															
UPPER LAKE 7 W	1.17	.04	.32				T	.05	.30	.15		.06	.15							.10												
UPPER LAKE RS	.85	.30	.11					.28	.04	.05	.05		.02	T																		
UPPER MATTOLE	1.12	*	.88				.06			.18																						
VACAVILLE	.10								.10																							
VALLEY CENTER 3 NE	.00																															
VALYERMO RS	T																T															
VAN NUYS CITY WHSE FC 15	.00																															
VENTURA	.00																															
VICTORVILLE PUMP PLANT	.00																															
VINCENT PATROL STA FC120	.00																															
VINTON	1.23		.03					.06	T		.02	.22	.35	.05			.02		.48													
VISALIA	.00																															
VISTA	.00																															
VOLCANOVILLE	1.12		.42	.23						.18		T	.08	.21																		
VOLLMERS	3.14	.04	.95	.50	.04	T	.01	.21	.53	.46	T		.35								.01			.04								
VOLTA PH	4.35		.01	.32					.67	.98	.13		2.14							.03				.07								
WALLACE	.34			.12					.04				.18	T					T													
WALNUT CREEK	.43		.04	.14					T	.04				.21																		
WALNUT CREEK 4 E	.18		.04	.02					T	.04				.08																		
WALNUT GROVE	.13		.08										.05																			
WALNUT PATROL STA FC102B	.03																.03															
WARNER SPRINGS	.00																															
WASCO	.01												.01																			
WATSONVILLE WATERWORKS	.15		.02	.06			.04		.03	T		T	T																			
WEAVERVILLE RS	2.06		1.06	.27				.17	.26	.26	.01									.01	.02											
WEED 1 S	3.34	.14	.52	1.02	.14		T	.01	.04	.04	.05		1.04	.04					.10	.12	.02			.06								
WESTHAVEN	.06			.06																												
WEST POINT 3 SW	1.77		.50	.36					T	T		.51	.40																			
WHEELER	.94	.06	.60				.03			.09	.09									.07		T										
WHITE MOUNTAIN 1	T											T	T	T	T	T																
WHITE MOUNTAIN 2	.48			.04									T	.27				.10	.07													
WHITE ROCK	.66		.10	.05						.28			.11	.12																		
WHITTIER FC 106 C	.00																															
WILLIAMS	.87		.03	.01					.01	.06		.48	.28																			
WILLOWS	.10		.06							.04		T																				
WINTERS	.13									.02				.11																		
WOFFORD HEIGHTS	.00																															
WOODFORDS	.67		.01						T		T	.02	.04	.28				.19	.13	T												
WOODLAND 1 WNW	T			T						T				T																		
WRIGHTS	.45		.15							.18			.12																			
YORBA LINDA	.05																.05															
YOSEMITE NP	1.13		.13	.30				T	T			.28	.22	.18				.02	T													
YREKA	2.75		.12	.26	.81	.10			.22	.10	.27	.01		.47						.08		.06		.02	.23							

See reference notes following Station Index.

MONTHLY AND SEASONAL SNOWFALL

Season of 1957 - 1958

Station	July	August	September	October	November	December	January	February	March	April	May	June	Total
ACTON ESCONDIDO FC261									-	-			-
ADIN RS				-	-	7.0	T	T	15.5	-			-
ALAMO 1 N	-	-	-			-	-	-	-	-	-	-	-
ALDERPOINT													0.0
ALISO CN FC 446													0.0
ALPINE 1 W													0.0
ALTADENA													0.0
ALTURAS RS					1.0	-	-	-	-	-			-
ANGIOLA													0.0
ANGWIN PAC UNION COL										1.0			1.0
ANTIOCH 1 E													0.0
ANTIOCH PUMP PLT 3													0.0
ANZA					-				-	-		-	-
ARROYO SECO PS FC 508													0.0
ASH MTN										T			T
ASSOC OIL ANAHEIM 1													0.0
AUBERRY									T				T
AUBURN													0.0
AVALON PLEASURE PIER													0.0
AVENAL 9 SSE													0.0
AZUSA FC 143													0.0
BACKUS RANCH									-				-
BAKER 9 NNW													0.0
BAKERSFIELD WB AP													0.0
BALCH PH													0.0
BARNESON PARK													0.0
BARRETT DAM									1.0				1.0
BARSTOW													0.0
BEAUMONT													0.0
BEAUMONT PUMPING PLANT													0.0
BEAUMONT 1 E													0.0
BEL AIR FC 10													0.0
BEN LOMOND													0.0
BENSONS FERRY													0.0
BERKELEY													0.0
BERRYESSA LAKE	-	-	-	-									-
BIG BAR RS									-				-
BIG BEAR LAKE DAM				9.0	10.0	11.0	4.0	39.5	58.5	68.0	T		200.0
BIG CREEK PH 1				T	5.0	9.5	2.5	8.0	36.5	40.5			102.0
BIG DALTON DAM FC 223													0.0
BIG PINES PARK FC 83					10.0	-	T	25.0	-	51.0			-
BIG SUR STATE PARK													0.0
BIG TUJUNGA DAM FC 46													0.0
BISHOP WB AP				0.2	1.0		T	T	T	1.0			2.2
BISHOP UNION CARBIDE				-	-	-	-	-	23.2	22.0	-		-
BLACK MTN 2 S													0.0
BLACKS MTN BRANCH				-	-	-	-	-	-	-	-	0.8	-
BLUE CANYON WB AP				0.3	6.8	29.9	55.7	68.2	128.3	73.3			362.5
BLUE LAKE REDWOOD CR	-	-	-						T				-
BLYTHE													0.0
BLYTHE CAA AP													0.0
BOCA				2.0	7.0	23.0	18.0	35.0	56.0	34.5			175.5
BONITA													0.0
BORREGO DESERT PARK													0.0
BORREGO SPRGS 3 NNE													0.0
BOULEVARD									-	-			-
BOUQUET CANYON													0.0
BOWMAN DAM					T	-	-	50.0	-	64.0			-
BRADLEY													0.0
BRAWLEY 2 SW													0.0
BREA BERRY IMPERIAL										-	-	-	-
BREA CITY													0.0
BREA DAM	-	-	-	-	-	-	-	-	-	-	-	-	-
BRIDGEPORT				5.6	5.6	8.1	10.0	12.1	27.8	17.0		0.3	86.5
BRIDGEVILLE 4 NNW						-		T	T	2.0		-	-
BROOKS FARNHAM RCH													0.0
BRUSH CREEK RS						T	2.0	-	-	36.0			-
BULLARDS BAR PH													0.0
BURBANK FIRE DEP FC 26 B													0.0
BURBANK WB AP													0.0
BURLINGAME													0.0
BURNEY					1.0	1.0	7.0	-	16.0	2.5			-
BURTON RANCH													0.0
BUTTONWILLOW													0.0
CABAZON									T				T
CABRILLO NM													0.0
CACHUMA DAM													0.0
CALAVERAS BIG TREES					0.3	10.3	11.5	7.7	63.2	52.4			145.4
CALEXICO 2 NE													0.0
CALISTOGA													0.0
CALLAHAN RS					T	6.0	0.6	0.8	3.0	0.1			10.5
CAMP BALDY FC 85 F					-	-			18.0	-			-
CAMPO								T	5.0				5.0
CAMP PARDEE													0.0
CAMP SAN LUIS OBISPO													0.0
CAMPTONVILLE RS							T		-	-			-
CANBY RS				-	1.5	-	-		18.2	3.0			-
CANOGA PARK PIERCE COL													0.0
CANTIL	-	-	-	-									-
CANYON DAM					1.0	18.0	18.5	22.0	50.5	38.0			148.0
CATHAY BULL RUN RCH										T			T
CAZADERO													0.0
CECILVILLE SAWYER					T	-	-	-	-	T			-
CEDAR GROVE		-			-	-	-	-	-	-	-	-	-
CEDARVILLE				-		3.8	5.3	4.5	10.5	T			-
CENTERVILLE PH													0.0
CHALLENGE RS									2.3	8.0			10.3
CHATSWORTH HEYNEMANN													0.0

See reference notes following Station Index.

MONTHLY AND SEASONAL SNOWFALL

Season of 1957 - 1958

Station	July	August	September	October	November	December	January	February	March	April	May	June	Total
CHATSWORTH FC 24 D													0.0
CHERRY VALLEY DAM					-	15.3	22.5	14.2	52.9	47.6			-
CHESTER				T	3.0	16.5	19.5	33.5	52.0	29.5		T	154.0
CHICO EXP STATION													0.0
CHITTENDEN PASS													0.0
CHULA VISTA													0.0
CISCO RS					6.0	49.5	43.0	73.0	129.0	91.0	T		391.5
CLAREMONT POMONA COL													0.0
CLARKSBURG													0.0
CLEARLAKE HIGHLANDS					-	-	-						-
CLOVERDALE 3 SSE													0.0
COALINGA													0.0
COALINGA 14 NW													0.0
COLBYS FC53D									-	-			-
COLEMAN FISH HATCHERY													0.0
COLFAX													0.0
COLGATE PH							-						-
COLUSA 1 SSW													0.0
CONCORD 3 E		-	-										-
CORCORAN IRRIG DIST													0.0
CORDES										5.0			5.0
CORNING HOUGHTON RANCH													0.0
CORONA													0.0
COVELO					T								T
COVINA TEMPLE FC 193													0.0
COW CREEK													0.0
COYOTE CANYON											-	-	-
COYOTE WELLS													0.0
CRESCENT CITY 1 N													0.0
CRESCENT CITY 7 ENE													0.0
CROCKETT													0.0
CRYSTAL LAKE FC283B				1.3	3.0	1.5		-	45.5	31.0			-
CULVER CITY													0.0
CUMMINGS									T	2.0			2.0
CUNNINGHAM										T			T
CUYAMA							T			-			-
CUYAMACA				T	3.0				22.0	7.0			32.0
DAGGETT CAA AP									T				T
DAVIS AGR COLLEGE													0.0
DEEP SPRINGS SCHOOL				0.3	-		-	T	T	-			-
DEER CREEK PH					0.5	-	3.0	4.0	47.0	52.5			-
DELANO													0.0
DENAIR													0.0
DE SABLA									3.5	1.5			5.0
DESCANSO RS									-				-
DOBBINS COLGATE							-		T	T			-
DONNER MEMORIAL ST PK				-	11.0	-	-	61.5	92.5	70.5			-
DOS RIOS	-											-	-
DOWNEY FIRE DEPT FC10													0.0
DOWNIEVILLE RS					-	-	2.5	3.5	14.5	8.0			-
DOYLE 5 SSE				T	1.6	2.9	3.0	3.8	11.0	3.2			25.5
DRY CANYON RESERVOIR													0.0
DUDLEYS								T	4.0	11.0			15.0
DUNNIGAN													0.0
DUNSMUIR RS						-	-	-	-	-			-
DUTTONS LANDING													0.0
EAGLE MTN													0.0
EAST PARK RESERVOIR													0.0
EL CAJON 2 E													0.0
EL CAPITAN DAM													0.0
EL CENTRO 2 SSW													0.0
ELECTRA PH													0.0
ELIZABETH LAKE FC128B													0.0
ELK VALLEY						1.0		T	T				1.0
ELLERY LAKE	-	-	-	-	-	-	-	-	-	-			-
ELLIOTT													0.0
ELSINORE													0.0
ESCONDIDO													0.0
ESCONDIDO CHURCH RCH												-	-
EUREKA WB CITY													0.0
EXCHEQUER RESERVOIR													0.0
FAIRFIELD POLICE STA													0.0
FAIRMONT									4.0	T			4.0
FALL RIVER MILLS INTAKE					-	1.5	0.5		3.6	-			-
FEATHER FALLS	-					T	-	-	-	-	-	-	-
FERGUSON RANCH												-	-
FIDDLETOWN LYNCH RCH									T	5.5			5.5
FINLEY 1 W	-	-	-	-	-								-
FINLEY 5 SW	-	-	-	-						2.5			-
FIVE POINTS 5 SSW	-	-	-	-	-								-
FOLSOM DAM													0.0
FONTANA 5 N													0.0
FONTANA KAISER													0.0
FOREST GLEN						1.0	0.5	T	-	-			-
FORESTHILL RS						-		-	-	23.0			-
FORT BIDWELL				2.0	1.0	12.0	8.5	5.0	16.0	4.0			48.5
FORT BRAGG													0.0
FORT BRAGG AVN													0.0
FORT JONES RS					0.5	10.2	1.5		2.0	0.3			14.5
FORT ROSS													0.0
FORWARD MILL						-	-		-	-		-	-
FRENCH GULCH						0.4			1.0				1.4
FRESNO WB AP													0.0
FRIANT GOVT CAMP													0.0
FULLERTON ARROUES RCH													0.0
FULLERTON CREEK 5										-	-	-	-
FULLERTON DAM	-	-	-	-	-	-	-	-	-	-	-	-	-
FULLERTON HILLCREST RES													0.0

See reference notes following Station Index.

MONTHLY AND SEASONAL SNOWFALL

Season of 1957 - 1958

Station	July	August	September	October	November	December	January	February	March	April	May	June	Total
GARBERVILLE													0.0
GARDEN VALLEY 2 S									0.5	2.0			2.5
GASQUET RS										T			T
GEM LAKE	-	-	-	-		-	-	-	-	-			-
GEORGETOWN									1.5	20.5			22.0
GEORGETOWN RS									-	-			-
GIANT FOREST				6.0	22.0	29.0	35.0	31.0	93.0	57.0	T	T	273.0
GIBRALTAR DAM									0.2				0.2
GILROY													0.0
GILROY 14 ENE			-			-	-	-	-	-	-	-	-
GLENDALE STAPENHORST													0.0
GLENDORA WEST													0.0
GLENNVILLE					-	-	-		-				-
GOLD RUN									-	-			-
GRANT GROVE				4.0	33.0	30.0	34.5	38.0	112.0	72.0	5.0		328.5
GRASS VALLEY						-			T	9.0			-
GRATON 1 W													0.0
GREENLAND RANCH			-	-	-	-	-	-					-
GREENVIEW					0.2	-	T	-	-	-			-
GREENVILLE RS						-	-	-	-	-		-	-
GRIZZLY PEAK													0.0
GROVELAND RS						-		-	3.0	-			-
GUERNEVILLE													0.0
HAINES CYN LOWER FC 367													0.0
HAINES CYN UPPER FC 364										-			-
HAIWEE						T			T	1.0			1.0
HALF MOON BAY 2 NNW													0.0
HAMILTON AFB													0.0
HAMILTON AFB 1 E													0.0
HANFORD									T				T
HANSEN DAM	-	-	-	-	-	-	-	-	-	-	-	-	-
HAPPY CAMP RS					T	9.0		2.0	T				11.0
HARRIS GAGING STA													0.0
HARRISON GULCH RS						-	16.0	2.0	T	T			-
HARRY L ENGLEBRIGHT DAM													0.0
HATCHET MT MNTNC STA				0.5	1.7	-	31.5	7.0	52.8	27.0			-
HAT CREEK PH 1					1.5	1.0	2.5	T	10.0	1.0			16.0
HAYFIELD PUMP PLANT													0.0
HAYFORK RS							-	-		-			-
HEALDSBURG													0.0
HEALDSBURG 2 E													0.0
HEMET													0.0
HENSHAW DAM													0.0
HERNANDEZ 2 NW													0.0
HETCH HETCHY					2.0	-	-	-	-	23.5			-
HIGHLAND SPRINGS RCH													0.0
HILTS					3.0	-	-	-	-	-			-
HOBERGS						-				15.0			-
HODGES DAM													0.0
HOEGEES FC 60A													0.0
HOLLISTER													0.0
HOOPA 2 SE	-	-			-	-				-	-	-	-
HOPLAND LARGO STA													0.0
HUNTINGTON LAKE				5.0	19.0	29.0	51.0	78.0	117.5	77.0	4.0	T	380.5
IDRIA													0.0
IDYLLWILD RS					-	2.0	-	-	35.5	28.0			-
IMPERIAL													0.0
INDEPENDENCE						-		-	-	-			-
INDIO US DATE GARDEN													0.0
INYOKERN													0.0
INYOKERN ARMITAGE													0.0
IOWA HILL		-				-	-	-	0.7	-			-
IRON MTN													0.0
JESS VALLEY				9.0	3.5	5.0	3.0	2.0	15.5	2.5			40.5
JOHNSONDALE					-	14.8	6.7	5.6	-	-			-
JOICE ISLAND													0.0
JULIAN WYNOLA								1.0	8.0				9.0
JUNCAL DAM									3.0				3.0
KEE RANCH									-	-		-	-
KELLOGG													0.0
KELSEYVILLE													0.0
KENTFIELD													0.0
KERLINGER													0.0
KERN RIVER INTAKE 3					T	6.0	T	T	12.0	20.0			38.0
KERN RIVER PH 1													0.0
KERN RIVER PH 3										7.0			7.0
KETTLEMAN CITY 1 SSW													0.0
KETTLEMAN STA													0.0
KING CITY													0.0
KLAMATH													0.0
KNIGHTS LANDING								-	-	-	-	-	-
LA CRESCENTA FC 251													0.0
LAFAYETTE 2 NNE													0.0
LAGUNA BEACH													0.0
LA HONDA													0.0
LAKE ARROWHEAD				T	0.5	3.0		3.0	30.5	19.0			56.0
LAKE CITY				5.0	3.0	-	-	-	37.0	9.0			-
LAKE ELEANOR					-	-	-	-	-	-	-	-	-
LAKEPORT													0.0
LAKESHORE						1.0	2.0		1.0				4.0
LAKESIDE 2 ENE													0.0
LAKE SPAULDING					4.3	30.8	40.5	49.0	108.5	86.0			319.1
LAKE SPAULDING DAM				0.5	-	-	-	-	-	-			-
LA MESA													0.0
LA MESA 1 NE	-	-	-	-	-	-	-	-	-	-	-	-	-
LANCASTER													0.0
LA PORTE	-					30.0	36.0	-	-	-			-
LAS PLUMAS													0.0

See reference notes following Station Index.

MONTHLY AND SEASONAL SNOWFALL

Season of 1957 - 1958

Station	July	August	September	October	November	December	January	February	March	April	May	June	Total
LEBEC													0.0
LECHUZA PT STA FC 352													0.0
LE GRAND													0.0
LEMON COVE													0.0
LINDSAY													0.0
LIVE OAK CANYON FC 23													0.0
LIVERMORE													0.0
LLANO SHAWNEE HILLS RCH								-	10.5	T			-
LOCKWOOD													0.0
LOCKWOOD MESA													0.0
LODI													0.0
LOMPOC SEWAGE PLANT													0.0
LONE TREE CANYON													0.0
LONG BEACH								T					T
LONG BEACH CAA AP	-	-	-	-	-	-	-	-	-				-
LOS ALAMOS													0.0
LOS ANGELES WB AP													0.0
LOS ANGELES WB CITY													0.0
LOS BANOS													0.0
LOS BANOS ARBURUA RCH													0.0
LOS GATOS													0.0
LOS GATOS 4 SW													0.0
LOS PRIETOS RS													0.0
LUCERNE VALLEY 2 W								-	-				-
LYTLE CREEK PH													0.0
LYTLE CREEK RS									4.5	0.5			5.0
MADERA													0.0
MAD RIVER RS					T	5.0		3.0	-	19.3			-
MANDEVILLE ISLAND													0.0
MANZANITA LAKE				11.3	3.8	20.5	-	39.0	65.0	52.0	0.5	2.0	-
MARCH FIELD													0.0
MARICOPA													0.0
MARIPOSA													0.0
MARTINEZ 3 SSE													0.0
MARTINEZ FIRE STA													0.0
MARYSVILLE													0.0
MATHER					4.0	-	-	6.0	-	29.3			-
MC CLOUD					3.0	13.0	18.0	3.0	30.0	35.5			102.5
MEADOW LAKE					-	-	-	-	-	-			-
MECCA 3 SE													0.0
MENDOTA DAM													0.0
MERCED FIRE STA 2													0.0
MERCEY HOT SPRINGS													0.0
MEYERS INSPECTION STA				4.0	10.0	35.0	49.0	36.5	55.5	52.0	T		242.0
MIDDLETOWN								-	-	-	-		-
MIDDLEWATER													0.0
MILL CREEK 2									T				T
MINERAL				1.3	3.1	7.2	28.6	23.9	61.3	47.0			172.4
MIRANDA SPENGLER RCH													0.0
MITCHELL CAVERNS	-	-	-	-	-	-	-	-	-	T			-
MODESTO													0.0
MOJAVE									3.0				3.0
MONO LAKE				T	4.0	7.0	11.0	18.0	26.0	18.0			84.0
MONTEREY													0.0
MONTICELLO DAM	-	-	-	-									-
MOORPARK 1 SSE													0.0
MORGAN HILL 2 E													0.0
MORONGO VALLEY									T				T
MOUNTAIN PASS					3.0		T		-	T			-
MT BRECKENRIDGE				-	-	-	-	-	-	-	-	-	-
MOUNT DANAHER					T				-	-			-
MOUNT DIABLO NORTH GATE					T								T
MOUNT HAMILTON					T		T			15.0			15.0
MOUNT HEBRON 9 E					-	-	-	-	-	-			-
MOUNT HEBRON RS				2.0	4.0	0.6	1.5	2.1	12.3	-			-
MOUNT SHASTA WB CITY				T	3.0	17.9	31.2	19.8	42.5	48.6			163.0
MT WILSON FC 338B				1.0	T	2.0		1.0	19.0	21.0			44.0
MUIR WOODS													0.0
MURCELL RANCH		-	-	-	-	-	-	-	-	-	-	-	-
NACIMIENTO DAM													0.0
NAPA													0.0
NAPA STATE HOSPITAL													0.0
NEEDLES CAA AP													0.0
NEENACH									-				-
NEVADA CITY						-			4.0	4.0			-
NEWARK													0.0
NEWBURY PARK 4 SW												-	-
NEWHALL SOLEDAD FC 32													0.0
NEWMAN													0.0
NEWPORT BEACH HARBOR													0.0
NICOLAUS													0.0
NILAND													0.0
NORTH FORK RS					-	T	-		-				-
NORTH HOLLYWOOD													0.0
OAKDALE WOODWARD DAM													0.0
OAK KNOLL RS						1.1	1.0						2.1
OAKLAND													0.0
OAKLAND WB AP													0.0
OAKVILLE 1 WNW													0.0
OCCIDENTAL													0.0
OCEANSIDE PENDLETON													0.0
OCOTILLO									T				T
OJAI													0.0
OLINDA													0.0
ONO													0.0
OPIDS CAMP FC 57 BE				T	T	T		0.5	18.5	16.5		-	-
ORANGE COVE													0.0
ORICK PRAIRIE CR PARK									T	T			T

See reference notes following Station Index.

MONTHLY AND SEASONAL SNOWFALL

Season of 1957 - 1958

Station	July	August	September	October	November	December	January	February	March	April	May	June	Total
ORINDA BOWMAN													0.0
ORLAND													0.0
ORLEANS													0.0
OROVILLE 1 WSW													0.0
OROVILLE 7 SE													0.0
OROVILLE BRIDGE													0.0
OXNARD													0.0
OZENA									-	-			-
PACIFIC HOUSE					T	-	-	0.5	16.0	37.5			-
PACOIMA DAM FC 33 AE													0.0
PAICINES OHRWALL RCH													0.0
PALMDALE									-				-
PALMDALE CAA AP									1.0	T			1.0
PALM SPRINGS													0.0
PALO ALTO CITY HALL													0.0
PALOMA									T				T
PALOMAR MTN OBSY					1.0	T		3.0	11.0	14.0			29.0
PALOS VERDES EST FC 4													0.0
PANOCHE													0.0
PANOCHE JUNCTION													0.0
PARADISE													0.0
PARKER RESERVOIR													0.0
PARKFIELD													0.0
PASADENA													0.0
PASKENTA RS													0.0
PASO ROBLES													0.0
PASO ROBLES CAA AP													0.0
PATTIWAY						-			17.0	3.0			-
PAYNES CREEK	-	-	-	-		-	T						-
PENDOLA GS	-	-	-	-	-	-	-	-	-	-	-	-	-
PETALUMA FIRE STA 2													0.0
PIEDRA													0.0
PINE CANYON PS FC321E									2.5				2.5
PINNACLES NM													0.0
PISMO BEACH													0.0
PIT RIVER PH 5						-	-		4.2				-
PITTS RANCH													0.0
PLACERVILLE					T				0.5				0.5
PLACERVILLE IFG									1.5	15.0			16.5
PLYMOUTH												-	-
POINT ARENA	-	-											-
POINT ARGUELLO LIGHT													0.0
PT PIEDRAS BLANCAS													0.0
POMONA													0.0
PORT CHICAGO NAVAL DEP													0.0
PORTERVILLE													0.0
PORTOLA						-	-	-	-	-			-
POSEY 3 E				T	2.8	10.0	-	1.0	38.5	33.0			-
POTTER VALLEY PH													0.0
POWAY VALLEY						-	-	-	-	-			-
PRIEST VALLEY	-	-	-	-	-	-							-
QUINCY RS						0.3	-	6.0	21.0	8.0			-
RAMONA SPAULDING								T					T
RANCHITA					1.0				-				-
RANDSBURG									5.0	-			-
RAYWOOD FLATS				13.5	12.2	7.0	9.5	-	41.4	-	-		-
RED BLUFF WB AP													0.0
REDDING FIRE STA 2										T			T
REDLANDS													0.0
REDWOOD CITY													0.0
REPRESA													0.0
RICHMOND													0.0
RICHMOND FIELD STA													0.0
RIVERSIDE FIRE STA 3													0.0
RIVERSIDE CITRUS E S													0.0
ROCKLIN													0.0
ROUND MOUNTAIN	-	-				-			-			-	-
SACRAMENTO WB AP													0.0
SACRAMENTO WB CITY													0.0
SAGEHEN CREEK				5.0	9.5	34.0	61.0	61.0	90.0	60.0			320.5
SAINT HELENA													0.0
SAINT JOHN													0.0
SAINT MARYS COLLEGE													0.0
SALINAS 2 E	-	-	-	-	-	-	-	-	-	-			-
SALINAS CAA AP													0.0
SALINAS DAM													0.0
SALSIPUEDES GAGING STA	-	-	-	-	-	-							-
SALT SPRINGS PH						1.0	7.0	6.0	36.0	59.0			109.0
SALYER RS													0.0
SAN ANDREAS 3 S										T	-		-
SAN ANTONIO CN MOUTH													0.0
SAN BERNARDINO CO HOSP													0.0
SAN CLEMENTE DAM													0.0
SANDBERG PTL STA FC13					-			0.3	9.0	5.0			-
SANDBERG WB					0.5		0.2	4.6	11.3	13.6			30.2
SAN DIEGO WB AP													0.0
SAN DIMAS FIRE WDN FC													0.0
SAN FERNANDO													0.0
SAN FRAN ACAD OF SCIENCE		-	-	-	-	-	-	-	-	-	-	-	-
SAN FRANCISCO WB AP													0.0
SAN FRANCISCO FOB													0.0
SAN GABRIEL CANYON PH													0.0
SAN GABRIEL DAM FC425													0.0
SAN GABRIEL FIRE DEPT													0.0
SAN GREGORIO 3 SE													0.0
SAN JACINTO													0.0
SAN JOSE													0.0
SAN LUIS OBISPO POLY													0.0

See reference notes following Station Index.

MONTHLY AND SEASONAL SNOWFALL

Season of 1957 - 1958

Station	July	August	September	October	November	December	January	February	March	April	May	June	Total
SAN MARCOS RANCH													0.0
SAN MATEO													0.0
SAN PEDRO													0.0
SAN RAFAEL													0.0
SANTA ANA FIRE STA													0.0
SANTA ANA RIVER PH 1													0.0
SANTA ANITA FERN FC 4													0.0
SANTA BARBARA													0.0
SANTA BARBARA CAA AP													0.0
SANTA BARBARA TV PEAK									3.0	-			-
SANTA CLARA UNIVERSITY													0.0
SANTA CRUZ													0.0
SANTA FE DAM	-	-	-	-	-	-	-	-	-	-	-	-	-
SANTA MARGARITA 2 SW													0.0
SANTA MARGARITA BOOSTER													0.0
SANTA MARIA													0.0
SANTA MARIA 14 ENE									-	-	-	-	-
SANTA MARIA WB AP													0.0
SANTA MONICA													0.0
SANTA MONICA PIER													0.0
SANTA PAULA													0.0
SANTA ROSA													0.0
SANTIAGO DAM													0.0
SAUGUS POWER PLANT 1													0.0
SAWYERS BAR RS						9.3	-	0.5	3.1	T			-
SCOTIA													0.0
SEARSVILLE LAKE													0.0
SEPULVEDA DAM	-	-	-	-	-	-	-	-	-	-	-	-	-
SHASTA DAM													0.0
SHELL ABS PLANT										-			-
SHINGLE													0.0
SIERRA CITY					T	9.0	16.0	16.0	65.0	46.1			152.1
SIERRA MADRE 1 N													0.0
SIERRAVILLE RS				3.5	3.4	7.0	14.5	15.0	53.4	23.5			120.3
SIGNAL HILL FC 415													0.0
SKAGGS SPGS LAS LOMAS													0.0
SLOAT					T	-	-	-	-	-		-	-
SLOUGHHOUSE 6 SE												-	-
SMITH RIVER 3 WNW													0.0
SNOW CREEK UPPER													0.0
SODA SPRINGS				7.0	16.0	57.0	92.0	104.0	149.0	-	-	-	-
SOLEDAD													0.0
SOMESBAR 1 W		-	-	-	-	-	-	-	-	-	-	-	-
SOMIS 3 NE												-	-
SOMIS 3 NW													0.0
SONOMA													0.0
SONORA									T	0.2			0.2
SO ENTRANCE YOSEMITE NP					3.0	8.0	-	13.5	67.5	64.0			-
SPADRA PAC FC 356 C													0.0
SPRECKELS HWY BRIDGE													0.0
SPRINGVILLE 7 ENE									-	-			-
SQUAW VALLEY LODGE				-	16.0	50.0	55.5	63.0	-	72.0			-
SQUIRREL INN 1				T	T	T		1.0	26.0	10.0			37.0
SQUIRREL INN 2					2.0	2.0		1.0	32.0	31.0			68.0
STIRLING CITY RS				-		-	-	-	-	-	-		-
STOCKTON CAA AP													0.0
STOCKTON FIRE STA 4													0.0
STOCKTON MOWRY BRIDGE													0.0
STONYFORD RS													0.0
STONY GORGE RESERVOIR													0.0
STRAWBERRY VALLEY						0.2	0.6	0.5	36.0	49.0			86.3
SUNLAND													0.0
SUSANA KNOLLS													0.0
SUSANVILLE				T	0.5	4.5	5.5	1.5	19.1	5.1			36.2
SUSANVILLE AP					0.9	3.5	4.1	1.8	17.4	4.0			31.7
SUTTER HILL RS											-		-
TABLE MOUNTAIN				4.0	12.0	6.0	1.0	32.0	46.0	45.0	T		146.0
TAHOE				0.5	7.0	37.5	46.0	49.5	77.5	75.5	T		293.5
TEHACHAPI					3.0		T	1.0	11.5	6.5			22.0
TEJON RANCHO									2.0				2.0
TENNANT			-	-	-	-	-	-	-	-	-	-	-
THERMAL CAA AP													0.0
THOUSAND OAKS 2 N											-	-	-
THREE RIV EDISON PH 2													0.0
TIGER CREEK PH									8.0	10.5			18.5
TOPANGA RS FC 6													0.0
TORRANCE													0.0
TRACY CARBONA													0.0
TRACY PUMPING PLANT													0.0
TRONA													0.0
TRUCKEE RS				3.0	12.0	40.0	43.0	40.7	86.5	76.5			301.7
TULELAKE						-	-	-	4.8	3.5			-
TULELAKE 5 WSW					-	-	-	-	-	-	-	-	-
TURLOCK													0.0
TURNTABLE CREEK													0.0
TUSTIN IRVINE RANCH													0.0
TWENTYNINE PALMS													0.0
TWIN LAKES				4.5	33.0	49.0	65.5	98.6	130.0	91.0	5.0	3.0	479.6
UKIAH													0.0
UKIAH 4 W										1.0			1.0
UNION OIL STEARNS ABS PL													0.0
U C L A													0.0
UPLAND													0.0
UPPER LAKE 7 W													0.0
UPPER LAKE RS						-							-
UPPER MATTOLE													0.0
VACAVILLE													0.0
VALLEY CENTER 3 NE													0.0

See reference notes following Station Index.

MONTHLY AND SEASONAL SNOWFALL

Season of 1957 - 1958

Station	July	August	September	October	November	December	January	February	March	April	May	June	Total
VALYERMO RS							-		-				-
VAN NUYS CITY WHSE FC													0.0
VENTURA													0.0
VICTORVILLE PUMP PLANT									-				-
VINCENT PATROL STA FC									2.3				2.3
VINTON				T	3.5	10.0	11.0	9.0	20.0	21.0			74.5
VISALIA													0.0
VISTA	-												-
VOLCANOVILLE					T			1.0	11.0	29.0			41.0
VOLLMERS						T			3.5	-			-
VOLTA PH													0.0
WALLACE													0.0
WALMAR SCHOOL	-	-	-									-	-
WALNUT CREEK													0.0
WALNUT CREEK 4 E													0.0
WALNUT GROVE													0.0
WALNUT PATROL STA FC1													0.0
WARNER SPRINGS													0.0
WASCO													0.0
WATSONVILLE WATERWORKS													0.0
WEAVERVILLE RS						1.5							1.5
WEED 1 S						T	-	2.0	6.5	-			-
WESTHAVEN													0.0
WEST POINT 3 SW									T	3.5			3.5
WHEELER				-	-	-	-	-					-
WHITE MOUNTAIN 1			T	13.5	15.0	13.5	15.0	22.0	33.5	27.5	11.5	T	151.5
WHITE MOUNTAIN 2	1.0		5.0	34.0	17.5	8.8	15.0	25.0	26.5	14.0	8.5	5.0	160.3
WHITE ROCK													0.0
WHITTIER FC 106 C													0.0
WILLIAMS													0.0
WILLOWS													0.0
WINTERS													0.0
WOFFORD HEIGHTS										-			-
WOODFORDS				6.0	9.0	15.0	14.5	22.5	31.0	46.0			144.0
WOODLAND 1 WNW													0.0
WRIGHTS		-		-	-				T				-
YORBA LINDA													0.0
YOSEMITE NP					0.5	4.0	4.0	6.0	16.0	27.5			58.0
YREKA					2.9	2.0	-		0.3				-

See reference notes following Station Index.

DAILY TEMPERATURES

Station		1	2	3	4	5	6	7	8	9	10	11	12	13	14	15	16	17	18	19	20	21	22	23	24	25	26	27	28	29	30	31	Average
ADIN RS	MAX	67	62	58	76				59	65	69		67	72	79	85	90	88	88	75		91	89	78	74	81	83	80	79	82	71		76.3
	MIN	41	42	40	35				44	45	38		43	41	45	47	50	55	48	54		44	55	53	45	46	51	44	37	48	35		45.0
ALDERPOINT	MAX	76	75	68	75	82	83	74	74	73	75	80	76	73	80	80	100	98	95	82	89	90	92	80	84	90	92	78	79	78	80		81.7
	MIN	54	51	50	49	51	56	54	53	52	56	58	55	55	52	52	52	55	58	58	58	55	55	60	51	59	48	51	52	50	50		53.7
ALPINE 1 W	MAX	82	81	82	82	81	82	78	79	80	79	76	80	85	88	91	91	88	91	90	88	90	93	92	89	90	88	98	95	88	87		86.1
	MIN	45	47	50	47	44	50	46	49	46	48	49	51	46	48	48	56	53	53	49	48	57	57	56	49	49	51	54	56	53	44		50.0
ALTURAS RS	MAX	74	70	65	57	75	79	70	67	58	67	71	70	64	76	81	85	89	86	88	76	82	88	94	77	75	81	86	74	78	82		76.2
	MIN	43	39	42	35	40	46	38	40	43	38	44	42	41	43	45	40	51	43	56	41	44	52	49	43	42	45	48	43	40	36		43.1
ANGWIN PAC UNION COL	MAX	68	66	68	78	71	69	69	62	67	70	68	68	80	88	92	82	73	71	79	82	80	80	77	80	91	86	86	86	80	82		76.6
	MIN	46	50	42	50	49	42	46	49	49	49	53	48	49	59	56	52	51	52	52	50	51	52	49	50	58	54	43	61	54	50		50.[illegible]
ANTIOCH 1 E	MAX	77	73	74	83	77	78	76	75	76	80	79	73	85	89	93	88	80	77	76	86	83	84	80	81	94	90	88	90	85	85		81.[illegible]
	MIN	55	55	50	52	59	51	55	55	51	52	52	56	49	49	58	60	59	57	57	55	56	56	56	58	60	57	59	60	55	54		55.3
ANTIOCH PUMP PLT 3	MAX	78	79	75	75	84	78	75	75	76	77	79	77	75	84	95	99	97	94	93	85	95	93	98	83	83	97	92	90	91	82		85.1
	MIN	57	56	49	52	59	51	51	55	51	52	56	57	51	53	58	57	58	54	53	52	52	53	51	56	56	55	52	57	55	51		54.0
ASH MTN	MAX	80	80	71	83	81	80	78	76	79		74	75	102	99	96	96	94	91	90	89	94	94	93	90	93	100	99	94	96	87		88.1
	MIN	56	53	53	52	52	52	52	51	50	54	53	54	62	62	64	66	55	65	61	61	64	63	65	60	61	64	66	65	63	55		58.5
AUBERRY	MAX	76	75	77	83	83	77	82	75	77	77	75	70	77	90	94	94	91	91	88	86	91	92	95	92	91	93	92	91	91	85		85.0
	MIN	49	45	45	46	54	47	44	46	49	47	45	46	43	54	60	60	60	61	54	56	59	59	60	60	57	60	60	52	54	52		52.8
AUBURN	MAX	79	76	71	76	84	77	76	76	67	77	79	74	68	82	92	96	96	89	80	84	90	92	91	85	85	95	92	89	91	82		83.0
	MIN	53	56	50	50	52	56	51	52	52	50	51	53	49	50	63	65	61	59	54	54	57	58	57	54	56	60	55	55	54	56		54.[illegible]
AVALON PLEASURE PIER	MAX	72	73	74	72	70	71	73	69	74	72	70	72	74	78	75	73	70	71	72	70	74	78	73	70	72	69	71	70	72	73		72.2
	MIN	54	55	56	53	52	51	52	53	54	53	52	52	54	57	56	55	54	53	53	55	57	58	55	57	60	61	59	58	55	56		55.0
AVENAL 9 SSE	MAX	81	84	81	80	82	83	84	81	81	84	84	79	79		94	100	100	99	96	85	97	106	99	94	91	95	101	97	100	90		89.9
	MIN	56	57	51	55	62	54	57	51	57	53	58	57	48		54	65	63	64	56	58	62	59	62	59	61	62	63	59	60	51		57.7
BACKUS RANCH	MAX	87	82	78	89	85	84	80	77	82	84	79	81	83	94	97	95	97	93	90	95	97	100	98	88	102	105	104	103	93	94		90.5
	MIN	51	49	48	45	55	46	46	49	57	51	48	49	51	48	57	63	64	71	61	55	57	67	61	64	69	62	70	68	54	53		56.3
BAKER 9 NNW	MAX	99	97	93	93	100	102	96	93	92	95	95	92	91	90	100	105	108	108	107	105	105	102	109	110	106	110	111	112	112	106		101.5
	MIN	67	68	63	61	66	63	66	63	66	67	68	64	62	64	69	75	82	81	72	75	73	78	82	75	71	75	78	77	76	67		70.5
BAKERSFIELD WB AP	MAX	84	83	78	86	86	80	80	80	82	84	81	80	81	92	99	100	97	94	91	90	97	96	93	89	92	99	93	94	89	87		[illegible].6
	MIN	59	59	57	55	61	60	58	59	57	56	61	61	55	59	65	68	70	69	63	63	66	68	67	62	63	65	67	65	66	61		62.2
BARRETT DAM	MAX	82	82	78	78	80	83	78	75	77	79	80	75	77	82	89	93	90	89	91	87	88	89	94	92	89	91	86	98	97	92		85.4
	MIN	47	48	53	47	44	48	45	48	46	52	51	51	51	47	50	54	55	56	50	50	55	59	55	49	50	54	54	55	53	47		50.[illegible]
BARSTOW	MAX	93	86	93	95	94	90	85	83	89	87	82	81	85	95	100	96	101	99	98	98	100	103	100	102	102	105	105					94.3
	MIN	57	59	56	53	56	54	55	57	57	60	57	58	54	57	61	66	68	67	65	61	62	68	70	67	63	67	69	68	65	63		61.3
BEAUMONT 1 E	MAX	80	78	78	82	84	78	78	75	80	78	75	77	83	94	93	92	92	90	86	91	91	94	92	89	95	98	99	99	90	88		86.6
	MIN	46	46	46	44	43	48	45	45	47	47	50	50	49	48	51	59	55	55	50	48	55	58	55	51	53	55	60	57	53	50		50.6
BEN LOMOND	MAX	74	72	73	75	76	78	76	73	74	75	68	70	77	88	79	76	78	79	78	79	80	81	78	80	90	84	85	87	73	75		77.7
	MIN	49	50	49	47	44	45	45	46	46	47	48	46	45	44	52	55	54	54	52	50	48	49	50	51	50	49	49	46	47	47		48.5
BERKELEY	MAX	70	69	70	76	71	71	70	66	69	68	70	71	72	78	75	70	69	68	70	70	69	72	72	73	79	74	80	78	73	76		72.0
	MIN	57	60	54	55	59	60	59	58	58	55	59	57	55	56	58	57	59	59	59	59	57	58	59	59	49	56	53	56	53	54		56.9
BERRYESSA LAKE	MAX	72	72	78	86	78	73	74	68	78	81	78	75	89	97	99	92	83	84	82	89	90	90	83	87	99	93	91	91	90	88		84.3
	MIN	55	56	55	52	56	55	52	55	54	53	57	55	52	56	57	61	58	58	58	57	57	58	57	57	60	57	56	60	55	55		56.1
BIG BAR RS	MAX	70	75	73	73	84	81	65	70	73	74	79	80	77	86	94	99	102	102	96	84	96	103	102	92	89	96	87	82	86	83		85.1
	MIN	47	52	46	46	50	53	53	51	54	53	52	51	45	49	51	50	53	55	60	57	55	55	55	52	52	53	51	45	46	44		51.2
BIG BEAR LAKE DAM	MAX	64	59	63	63	64	62	59	57	61	61	56	55	62	71	73	70	75	64	68	70	70	75	74	75	82	80	80	77	76	69		67.8
	MIN	39	42	33	37	37	36	33	33	36	35	39	33	34	36	35	54	44	48	32	34	46	48	46	47	43	47	45	47	48	44		40.4
BIG CREEK PH 1	MAX	63	58	59	70	70	64	60	55	62	62	58	52	62	73	78	80	79	76	73	72	80	79	78	74	76	80	81	77	76	70		69.9
	MIN	48	49	39	46	51	44	47	46	45	48	45	45	41	51	56	60	60	61	56	53	58	62	60	56	55	60	60	57	54	49		52.1
BISHOP WB AP	MAX	84	81	82	85	82	84	82	81	85	84	76	78	77	85	91	94	94	93	92	92	94	97	95	94	94	99	101	99	91	89		88.5
	MIN	47	49	48	43	54	45	42	47	44	47	51	41	43	47	48	51	53	56	57	52	52	54	58	52	55	55	51	54	44	45		49.5
BISHOP UNION CARBIDE	MAX	59	58	57	58	65	66	58	59	55	59	62	50	50	56	64	69	70	74	73	70	73	70	79	66	70	74	79	76	75	61		65.2
	MIN	39	35	30	36	40	40	33	33	35	37	36	32	28	31	41	42	46	46	45	44	42	50	50	46	43	49	52	48	47	40		40.5
BLUE CANYON WB AP	MAX	57	51	51	66	62	53	53	49	57	57	54	48	61	70	77	77	77	75	70	72	74	77	68	67	75	75	71	71	62	66		64.[illegible]
	MIN	42	37	34	44	44	41	40	39	39	43	41	38	42	51	57	60	62	56	55	54	56	60	51	49	55	56	55	52	49	46		48.3
BLYTHE	MAX	99	108	96	102	103	102	98	95	96	97	97	94	97	103	103	105	110	109	107	100	104	107	111	109	110	110	112	112	110	107		103.[illegible]
	MIN	66	66	65	62	67	68	64	63	65	67	69	62	63	63	72	77	77	80	74	75	82	81	80	75	71	73	74	79	77	73		71.0
BLYTHE CAA AP	MAX	101	99	96	102	104	103	100	95	97	98	98	95	95	103	103	107	108	108	109	100	103	109	113	108	108	110	112	116	113	108		104.0
	MIN	69	71	66	68	69	72	69	65	67	68	69	62	68	69	78	80	82	82	84	79	83	82	85	80	78	76	77	84	84	77		74.[illegible]
BOCA	MAX	63	62	58	57	72	70	60	60	55	64	65	57	54	65	73	80	82	83	82	75	79	84	86	74	72	80	82	76	77	67		70.5
	MIN	36	35	32	30	34	37	32	39	31	41	36	40	39	37	36	38	38	40	43	38	42	44	44	35	36	39	41	27	32	32		36.8
BONITA	MAX	75	76	76	74	73	78	75	75	74	74	75	76	77	77	76	80	78	79	78	77	78	83	81	76	76	75	79	78	77	75		76.7
	MIN	53	52	55	51	54	60	52	59	52	56	56	59	57	52	60	64	63	62	57	58	59	58	58	63	58	63	54	61	62	61		57.6
BORREGO SPRGS 3 NNE	MAX	96	94	91	94	99	98	94	91	91	94	96	90	90	92	100	102	100	106	104	101	101	100	105	107	104	105	106	107	113	105		99.2
	MIN	57	65	65	58	54	56	54	65	69	56	65	61	65	57	61	66	68	70	65	58	71	72	70	79	61	66	69	68	64	56		63.7
BOWMAN DAM	MAX	58	57	53	71	67	61	56	52	60	61	66	54	63	72	75	80	79	80	71	79	76	79	75	73	76	76	74	72	69	66		68.4
	MIN	41	40	33	41	44	42	40	40	40	41	42	35	40	47	53	54	51	54	49	51	52	54	55	46	46	52	51	46	45	45		45.7
BRAWLEY 2 SW	MAX	101	98	98	94	101	101	99	97	96	97	97	93	93	96	102	100	103	108	108	106	100	101	107	111	110	108	107	109	113	110		102.1
	MIN	62	60	65	66	61	66	57	62	61	59	62	59	61	61	67	75	74	74	71	73	77	75	74	72	67	69	70	74	72	70		67.2
BRIDGEPORT	MAX	63	63	59	75	73	68	65	62	68	70	63	59	59	69	77	79	80	82	78	76	81	84	80	74	78	84	79	80	73	73		72.5
	MIN	41	37	35	27	35	38	27	35	29	31	39	33	32	33	37	38	40	42	42	40	41	42	48	35	35	39	52	32	40	27		36.7
BROOKS FARNHAM RCH	MAX	82	77	76	78	86	81			77	81	80	80	73	94		98	102	96	90	88	94	97	95	89		99	97	91	93	89		87.8
	MIN	55	57	52	52	55	55			50	51	54	52	47	55		60	58	59	57	57	62	57	55	59		59	58	54	63	57		55.8
BURBANK WB AP	MAX	75	74	78	80	76	76	75	77	77	75	73	74	77	87	84	87	83	85	81	85	85	88	85	81	84	83	90	89	79	81		80.8
	MIN	55	59	57	57	59	57	55	57	57	59	57	58	55	58	57	58	60	59	60	57	58	62	61	61	59	64	61	61	60	58		58.5
BURLINGAME	MAX	72	70	69	71	70	74	73	72	70	70	68	64	72	77	79	73	76	70	68	68	74	76	74	70	79	77	73	73	66	71		72.0
	MIN	57	59	52	53	57	56	55	58	57	59	59	54	50	52	56	54	60	57	59	56	58	53	58	57	54	59	53	52	47	49		55.3
BURNEY	MAX	66	69	65	61	78	72	66	63	61	68	71	69	69	77	83	88	91	90	87	74	86	89	88	78	78	84	83	77	80	73		76.1
	MIN	41	47	46	32	41	48	37	46	47	39	45	45	41	41	44	43	49	47	53	49	46	49	57	46	45	44	41	37	47	36		44.3

See Reference Notes Following Station Index

DAILY TEMPERATURES

Station		1	2	3	4	5	6	7	8	9	10	11	12	13	14	15	16	17	18	19	20	21	22	23	24	25	26	27	28	29	30	31	Average
BUTTONWILLOW	MAX	84	86	84	79	89	87	83	83	83	82	85	81	81	84	92	102	101	98	95	92	93	99	96	95	91	95	102	95	97	89		90.1
	MIN	59	58	57	55	60	59	62	61	61	57	61	59	54	56	64	65	64	66	62	62	66	65	67	64	63	62	54	62	61	58		60.8
CABRILLO NM	MAX	69	71	69	69	70	70	71	70	74	72	71	70	70	72	70	69	71	72	71	73	71	72	73	74	76	72	72	71	73	73		71.4
	MIN	57	58	59	60	61	57	58	56	58	59	59	58	58	58	59	61	61	61	61	59	60	61	61	61	61	61	61	61	60	60		59.5
CACHUMA DAM	MAX	78	76	80	80	84	78	78	76	79	78	76	74	73	80	92	88	86	84	81	81	83	85	86	82	82	91	88	91	91	77		81.9
	MIN	55	48	48	44	55	48	47	49	52	51	52	55	44	48	45	52	53	50	50	48	50	49	52	51	49	51	51	46	50	46		49.6
CALAVERAS BIG TREES	MAX	66	60	56	60	60	64	58	56	59	62	59	59	50	66	76	80	80	80	74	72	76	78	82	74	74	80	80	79	79	70		69.0
	MIN	44	42	38	36	48	44	41	38	39	41	43	41	36	44	48	50	52	54	50	48	48	50	50	42	44	50	48	45	43	39		44.5
CALLAHAN RS	MAX	72	65	61	75	75	73	67	64	63	75	78	75	78	84	91	96	96	84	83	90	94	94	91	83	88	87	83	83	82	78		80.3
	MIN	40	44	44	37	44	49	48	47	48	49	40	44	42	43	34	48	50	54	54	47	49	51	57	43	47	48	50	41	43	37		45.7
CAMPO	MAX	80	79	78	80	83	79	78	76	80	78	74	75	81	89	92	90	91	90	87	89	88	93	92	88	91	93	99	98	91	87		85.6
	MIN	37	38	39	38	35	39	37	42	35	46	36	49	41	40	40	58	51	51	42	42	56	55	49	42	42	50	50	52	48	39		44.0
CAMP PARDEE	MAX	79	79	74	78	85	80	77	78	70	77	80	79	73	82	92	99	96	88	84	85	91	91	90	84	87	97	94	92	95	83		84.6
	MIN	55	59	53	51	57	56	54	54	55	52	56	55	50	56	67	64	58	56	55	54	58	58	56	55	56	63	56	58	53	55		56.2
CANOGA PARK PIERCE COL	MAX	79	77	81	81	82	81	80	80	82	82	78	78	86	95	92	94	95	96	90	87	92	95	93	92	90	91	97	96	93	88		87.4
	MIN	50	52	50	50	52	49	47	53	49	51	49	51	48	50	51	50	54	49	54	50	50	55	54	54	53	58	60	57	58	50		51.9
CANTIL	MAX	86	81	85	94	90	84	86	80	85	86	86	80	87	96	100	100	103	100	99	97	100	105	97	94	105	108	105	96	102	96		93.8
	MIN	64	58	60	46	55	53	56	64	64	52	55	55	53	56	58	60	64	69	68	67	58	69	70	68	74	58	64	65	72	65		61.3
CANYON DAM	MAX	64	58	60	70	70	73		59	64	67	65	55	68	74	80	82	84	85	82	78	84	83	83	82	76	80	78	76	75	70		73.3
	MIN	39	39	36	35	37	38		40	44	42	43	38	42	42	42	47	46	41	47	46	50	52	56	41	43	48	42	41	41	40		42.7
CATHAY BULL RUN RCH	MAX	80	79	79	75	85	80	79	77	77	77	77	76	73	81	91	97	97	92	88	87	88	94	93	88	88	93	92	97	92	85		85.2
	MIN	50	51	45	44	55	51	49	45	47	47	49	51	45	54	57	60	60	62	54	54	58	59	58	51	53	59	57	57	50	49		52.7
CECILVILLE SAWYER	MAX	65	64	62	75	71	69	63	67	68	72	74	77	79	85	89	93	92	95	80	88	94	90	83	81	88	88	77	81	75	78		78.8
	MIN	41	45	43	38	42	47	46	47	48	44	39	39	40	45	49	49	51	53	51	48	50	56	51	49	47	49	48	41	48	40		46.1
CEDARVILLE	MAX	66	70	65	54	72	75		68	57	65	67	64	58	68		80	85	86	79	83	87	90	90	73	71	76	88	74	76	64		73.3
	MIN	45	44	41	38	48	47		46	43	44	48	41	44	47		52	58	52	52	48	52	56	64	46	47	52	54	48	40	42		47.8
CENTERVILLE PH	MAX	80	75	76	85	82	77	76	71	79	78	75	72	80	94	101	99	96	88	89	95	95	96	90	88	96	96	93	93	85	87		86.2
	MIN	54	56	53	47	53	55	49	52	52	50	56	56	56	50	56	60	58	59	58	58	62	60	61	55	58	60	54	52	52	54		55.2
CHERRY VALLEY DAM	MAX	69	64	62	61	74	67	66	63	58	66	65	53	49	65	76	84	85	85	79	78	78	80	84	80	77	82	85	83	83	81		72.7
	MIN	46	46	39	40	48	46	43	41	42	43	45	44	39	45	51	54	56	56	52	48	52	52	54	49	49	52	54	50	48	43		47.6
CHESTER	MAX	64	62	57	73	72	65	60	54	62	68	61	54	68	76	83	86	85	84	76	82	88	85	84	74	81	81	77	80	75	72		73.0
	MIN	36	43	38	33	36	38	37	42	43	32	42	35	37	38	40	43	46	42	45	41	48	47	54	41	43	43	36	35	38	35		40.2
CHICO EXP STA	MAX	79	75	76	85	82	80	79	72	79	81	80	73	88	94	100	97	94	92	88	95	95	96	92	86	98	93	92	91	84	87		86.8
	MIN	58	59	54	50	59	59	54	59	55	52	60	53	52	59	59	62	63	61	58	60	66	63	60	60	60	65	60	52	57	57		58.2
CHULA VISTA	MAX	69	68	69	68	68	68			69	69	69	69	69			72	70	70	71	70			72	72	70	71	70			70		69.7
	MIN	57	59	58	55	57	61			56	62	59	59	60	55			64	65	62	62			59	62	61	63	60			62		59.9
CLAREMONT POMONA COL	MAX	76	75	78	79	80	77	77	76	78	77	77	75	81	91	87	91	86	87	85	86	88	91	89	85	85	87	92	91	84	84		83.2
	MIN	51	50	55	51	52	50	48	50	50	51	50	49	48	51	52	57	55	54	54	53	57	58	58	53	55	59	56	57	52	51		52.9
CLARKSBURG	MAX	77	74	73	75	84	78	76	74	71	76	79	76	78	85	92	98	85	80	73	78	87	81	84	81	82	97	85	90	81	88		81.3
	MIN	56	57	51	51	59	54	54	56	53	53	57	57	49	57	60	59	58	58	56	56	56	56	57	57	57	60	55	55	55	54		55.8
CLEARLAKE HIGHLANDS	MAX	73	69	72	80	75	70	67	65	74	74	74	66	84	91	95	93	92	87	85	90	92	91	82	85	99	94	85	89	78	83		81.8
	MIN	54	50	49	48	55	50	50	54	56	52	55	43	50	52	53	57	59	58	55	59	53	55	58	55	58	52	52	57	51	60		53.7
CLOVERDALE 3 SSE	MAX	75	73	74	74	84	75	72	78	73	75	77	77	73	86	95	98	83	80	77	81	86	80	84	84	86	96	90	88	90	78		81.4
	MIN	53	53	47	54	54	53	50	56	55	55	59	55	55	55	63	54	57	56	58	58	56	56	53	56	54	53	55	56	55	55		55.0
COALINGA	MAX	83	80	79	85	85	81	79	80	81	83	81	78	84	93	98	99	96	94	90	90	96	96	90	90	94	100	96	95	93	89		88.6
	MIN	57	59	49	51	60	54	53	50	53	52	60	58	50	57	63	63	62	64	57	59	62	61	57	55	62	63	60	60	53	52		57.2
COLFAX	MAX	73	67	67	80	75	72	73						77	87	93	92	91	91	82	87	89	89	88	84	92	91	88	83	88	83		83.3
	MIN	51	52	46	52	55	50	51						46	56	63	68	65	63	57	58	62	63	63	58	58	62	55	58	53	55		56.6
COLUSA 1 SSW	MAX	76	79	76	87	83	79	80	72	81	83	79	71	89	96	100	101	95	88	88	95	98	97	92	89	99	95	92	94	97	96		88.2
	MIN	56	56	51	58	57	54	57	54	53	53	50	54	51	62	60	63	58	58	55	53	61	58	56	55	60	63	55	61	55	55		56.4
CORCORAN IRRIG DIST	MAX	88	85	85	80	89	86	82	84	84	83	83	81	81	84	99	102	101	97	95	91	92	99	96	94	92	96	101	95	98	90		90.4
	MIN	58	57	54	55	62	55	58	54	58	55	61	58	52	58	63	67	67	65	60	61	63	65	62	60	59	66	65	59	60	56		59.6
CORONA	MAX	80	81	81	84	81	80	80	79	82	80	77	78	83	92	89	90	88	91	97	89	88	91	91	86	88	87	92	93	86	87		85.7
	MIN	52	52	55	51	54	54	49	53	51	51	51	54	49	50	54	61	57	56	54	53	57	60	57	53	56	60	61	60	59	53		54.6
COVELO	MAX	72	70	66	72	81	76	67	69	66	71	77	76	74	85	94	96	95	95	88	81	90	91	91	79	85	92	86	83	88	80		81.2
	MIN	46	52	43	44	49	52	53	49	54	55	55	49	44	48	50	51	50	54	59	54	56	51	52	50	52	53	50	42	50	43		50.3
COW CREEK	MAX	108	103	99	105	106	106	106	103	103	102	103	103	98	106	112	112	114	114	113	111	113	117	116	117	113	119	121	120	118	111		109.7
	MIN	80	78	74	74	82	78	78	73	75	78	77	79	71	77	76	82	89	87	83	82	83	89	90	84	86	84	94	89	83	79		81.1
CRESCENT CITY 1 N	MAX	67	65	65	72	73	67	68	70	70	71	68	65	66	70	74	70	61	63	65	70	64	65	68	70	70	69	67	65	65	65		67.6
	MIN	50	49	50	49	52	56	55	56	56	53	53	52	49	47	50	53	55	56	56	56	57	57	57	58	51	56	47	51	52	48		52.9
CROCKETT	MAX	72	70	72	74	82	68	74	73	68	75	76	77	74	85	93	95	76	74	70	72	82	76	81	76	77	96	81	89	89	76		78.1
	MIN	55	58	55	55	58	55	56	57	58	59	60	58	55	54	59	54	60	60	59	57	57	59	60	59	59	57	56	58	55	57		57.3
CULVER CITY	MAX	71	74	74	75	78	74	71	72	71	73	71	73	71	75	74	72	72	74	74	76	73	76	76	73	75	76	75	74	72	73		73.6
	MIN	54	57	56	54	58	55	54	56	56	56	55	56	53	53	57	56	57	57	57	53	54	56	59	57	59	62	63	60	61	57		56.6
CUYAMA	MAX	78	80	78	73	81	81	76	76	78	76	82	76	75	77	89	93	97	93	90	87	86	95	93	91	86	89	96	90	91	86		84.6
	MIN	47	41	49	47	58	55	41	47	49	46	45	51	39	45	51	50	52	51	48	47	49	51	53	51	50	51	56	52	43	43		48.6
CUYAMACA	MAX	73	70	66	71	77	75	68	64	65	68	71	65	65	74	81	85	79	81	80	74	81	81	83	81	78	89	91	90	90	80		76.5
	MIN	50	47	44	41	44	48	43	42	41	43	44	42	45	42	42	60	57	60	59	47	56	57	58	56	58	52	52	60	61	51		50.1
DAGGETT CAA AP	MAX	91	88	88	97	95	92	87	85	89	91	85	87	86	95	100	97	102	100	99	98	99	103	104	99	104	108	110	107	99	96		96.0
	MIN	61	62	60	55	61	56	62	60	64	64	58	61	58	58	64	70	70	70	68	63	66	71	74	74	65	70	73	70	67	67		64.[illegible]
DAVIS AGR COLLEGE	MAX	82	79	76	80	85	80	80	79	72	82	85	80	73	89	95	100	94	91	85	87	94	90	94	91	88	98	92	89	94	86		86.3
	MIN	57	59	51	59	56	54	54	56	51	52	58	54	52	56	63	58	59	58	56	56	58	56	56	57	58	59	53	61	55	56		56.3
DEEP SPRINGS SCHOOL	MAX	82	81	81	80	79			80	78	77	72	75	71	80	86	89	90	89	86	86	87	86	92	90	89	95	98	94	89	82		84.4
	MIN	60	51	61	58	62					46	50		41	45	51	51	68	57	56	55	57	54	47	59	59	54	56	61	49	54		54.5
DEER CREEK PH	MAX	68	60	60	72	71	63	64	58	66	66	60	58	70	81	85	85	84	80	78	81	83	85	80	75	84	84	80	81	76	74		73.[illegible]
	MIN	42	47	39	38	43	48	41	44	43	40	46	48	38	44	45	48	48	48	51	44	50	51	54	44	45	49	40	40	41	42		44.[illegible]
DENAIR	MAX	82	80	79	85	82	80	81	76	80	82	78	78	85	92	100	98	90	85	86	90	94	92	87	88	96	95	91	95	94	90		87.0
	MIN	55	55	50	52	59	56	55	52	53	50	55	56	52	56	61	60	59	57	56	56	59	58	57	57	54	60	56	54	52	52		55.5

See Reference Notes Following Station Index

DAILY TEMPERATURES

Station		1	2	3	4	5	6	7	8	9	10	11	12	13	14	15	16	17	18	19	20	21	22	23	24	25	26	27	28	29	30	31	Average
DE SABLA	MAX	68	71	61	73	73	67	67	64	66	70	71	70	75	80	84	87	87	86	78	81			84	76	84	85	84			81		75.9
	MIN	49	50	45	43	49	49	45	47	46	44	50	48	46	50	57	55	55	56	56	54			57	53	55	56	50			49		50.5
DOBBINS COLGATE	MAX			75	83	81	78		63	78	79	75	70	81			97	93	91	86	89			90	86	91	94	91	90				83.9
	MIN			51	52	54	56		54	55	50	55	55	48			60	65	61	59	63			64	56	60	64	55	53				56.7
DONNER MEMORIAL ST PK	MAX	62	57	52	55	70	67	57	57	50	62	63	56	48	63	72	74	81	80	79	73	78	84	83	72	71	81	81	77	77	67		68.3
	MIN	36	38	34	31	35	40	36	38	38	39	37	41	39	35	35	36	38	41	40	35	42	45	45	36	36	42	42	38	37	32		37.9
DOWNIEVILLE RS	MAX	69	69	63	64	78	72	65	65	57	58	68	63	56	77	85	88	88	96	84	80	84	84	89	82	88	89	87	82	82	74		76.2
	MIN	42	49	42	38	44	47	44	47	48	41	45	50	44	45	46	49	50	48	48	46	52	51	57	54	42	51	44	41	42	44		46.4
DOYLE 5 SSE	MAX	71	71	67	63	80	80	68	66	62	71	74	62	55	71	78	86	89	90	87	81	85	92	92	81	80	85	89	83	85	76		77.3
	MIN	44	43	40	35	42	44	38	43	47	47	45	39	41	43	46	48	53	55	47	46	51	57	58	47	50	52	56	44	43	45		46.3
DUDLEYS	MAX	70	68	68	78	73	69	68	67	70	70	66	63	73	90	88	86	82	82	81	82	87	88	83	82	88	90	87	82	84	80		78.2
	MIN	40	40	37	42	45	42	39	38	37	38	44	40	40	43	49	50	53	55	47	46	47	49	48	41	41	48	46	43	44	37		43.6
DUTTONS LANDING	MAX		74	72	72	80	70			74	72	74		74			85	74	74	64	73			79	76	78	88	80			85		
	MIN		53	52	51	57	55			50	52	56		51			58	57	58	58	57			56	56	55	55	52			51		
EAGLE MTN	MAX	97	95	94	91	97	98	97	95	93	94	94	92	89	91	99	103	101	106	105	102	101	100	105	107	105	106	108	109	111	105		99.7
	MIN	72	73	68	70	74	69	73	70	69	74	73	67	67	68	76	80	84	87	83	79	83	84	88	81	82	83	84	85	82	75		76.8
EAST PARK RES	MAX	76	75	74	70	81	76	75	74	63	72	78	72	70	85	92	97	97	95	90	84	93	93	93	87	86	96	93	88	90	82		83.2
	MIN	56	52	47	50	52	50	47	50	55	56	56	50	48	55	57	57	58	63	65	59	62	60	56	56	58	59	50	52	59	52		54.9
EL CAJON 2 E	MAX	80	79	80	80	79	81	79	78	78	78	75	79	82	84	86	88	84	87	87	86	87	91	88	84	85	82	92	88	85	83		83.2
	MIN	50	53	52	51	55	59	51	53	50	57	55	54	54	49	56	59	58	58	52	55	56	56	52	61	55	55	51	57	55	56		54.5
EL CAPITAN DAM	MAX	83	81	81	82	80	82	82	79	78	81	80	78	80	84	88	90	90	88	90	89	89	90	94	91	88	90	87	97	94	87		85.8
	MIN	49	53	53	53	53	56	50	55	49	56	56	55	53	55	55	52	52	54	51	50	52	56	55	53	55	59	53	56	56	49		53.5
EL CENTRO 2 SSW	MAX	105	98	95	102	102	101	96	95	98	98	98	94	96	104	102	104	108	110	107	102	103	107	111	109	108	108	110	112	110	108		103.4
	MIN	64	64	66	63	62	59	64	64	60	55	54	64	58	60	69	76	76	71	75	69	79	77	75	71	65	68	67	70	73	75		67.1
ELECTRA PH	MAX	80	79	77	86	86	78	77	77	78	80	81	72	82	93	100	98	96	89	86	90	92	94	91	85	96	96	96	95	94	89		87.1
	MIN	54	55	51	49	53	57	51	53	54	48	56	56	48	56	59	60	58	58	53	53	54	57	55	52	54	62	52	52	52	54		54.2
ELK VALLEY	MAX	68	62	62	75	74	64	64	64	66	74	72	70	76	82	87	94	92	92	74	87	94	94	82	77	86	81	73	74	73	71		76.8
	MIN	42	47	48	48	45	54	48	49	49	51	43	45	40	42	48	48	54	54	55	52	52	52	53	50	46	50	49	44	44	40		48.1
ELSINORE	MAX	82	81	83	84	85	82	80	80	82	81	75	80	85	95	96	96	95	95	90	93	94	98	97	97	97	99	102	102	102	92		90.0
	MIN	50	50	53	50	47	52	47	49	50	51	52	51	50	60	51	61	58	56	54	52		60	56	53	53	57	58	58	55	52		53.3
ESCONDIDO	MAX	80	79	79	80	80	78	77	77	80	78	75	79	81	86	85	86	84	66	87	88	87	88	89	86	87	85	93	90	85	85		83.3
	MIN	55	56	57	50	55	54	53	52	51	57	55	50	54	51	57	60	60	56	52	56	55	58	55	58	56	56	57	58	58	51		55.1
EUREKA WB CITY	MAX	67	63	63	66	65	66	65	66	65	66	64	62	62	62	64	60	61	61	64	65	63	63	66	66	63	63	62	62	62	65		63.7
	MIN	52	52	48	50	57	56	55	54	57	57	55	55	54	53	53	54	55	56	58	57	57	56	57	59	57	57	56	50	53	55		54.8
FAIRFIELD POLICE STA	MAX	73	74	75	84	82	76	85	85	76	77	76	75	85	93	97	91	89	78	77	84	83	85	84	80	96	93	89	91				83.3
	MIN	54	58	50	52	58	56	52	61	53	54	58	55	52	52	58	56	58	58	57	56	57	57	57	56	57	56	45	52				55.2
FAIRMONT	MAX	75	72	69	68	78	74	72	70	70	74	70	64	68	80	87	86	85	88	85	81	83	86	90	87	79	97	96	92	89	80		79.8
	MIN	52	52	49	49	51	48	50	51	51	53	51	51	49	50	56	62	61	62	62	58	58	61	66	62	65	64	64	66	60	60		56.5
FALL RIVER MILLS INTAKE	MAX		66	60	58	76	72	62		62	64	66	64	64	74		84	88	86	84	70	82	90		74	74	82	80	76		78		73.4
	MIN		46	46	40	44	50	40		46	44	48	46	46	46		50	54	50	56	46	50		54	48	48	50	50	44		40		47.3
FIVE POINTS 5 SSW	MAX	86	86	82	88	87	85	83	85	83	86	82	80	86	95	100	102	100	97	94	94	93	99	100	94	96	102	100	97	97	90		91.6
	MIN	54	57	47	51	58	55	57	52	55	52	55	55	50	55	59	61	62	60	56	55	60	60	58	56	55	63	62	56	55	51		56.1
FOLSOM DAM	MAX	80	82	74	76	85	79	78	79	69	79	82	75	69	83	91	99	96	87	78	83	92	90	91	84	86	98	92	91	93	84		84.2
	MIN	54	54	54	53	58	55	55	55	55	56	57	56	51	57	66	64	59	57	54	57	58	59	57	57	58	64	56	56	55	56		56.8
FONTANA KAISER	MAX	80	78	80	84	82	80	79	78	80	80	76	77	83	95	92	94	88	90	87	90	92	95	92	87	89	91	99	96	93	88		86.5
	MIN	55	55	57	55	53	55	51	55	62	56	53	57	53	58	57	62	60	59	58	57	61	62	62	57	61	59	59	62	58	62		57.7
FOREST GLEN	MAX	77	72	65	68	78	78	70	70	70	72	75	75	70	82	88	92	95	96	90	79	89	92	95	84	87	89	84	76	82	75		80.5
	MIN	45	45	43	41	45	51	48	51	48	48	43	45	40	41	47	47	50	50	57	58	50	50	51	49	50	50	43	41	40	38		46.8
FORT BIDWELL	MAX	67	67	65	74	77	70	70	67	64	69	70	57	66	77	82	86	84	87	78	83	88	91	84	75	77	85	73	75	73	70		75.0
	MIN	40	43	38	40	46	45	41	47	42	39	42	42	43	42	45	47	50	45	55	46	51	50	54	45	44	46	47	41	45	37		44.8
FORT BRAGG	MAX	69	70	65	67	70	70	70	69	72	69	67	67	69	66	68	67	67	64	66	67	64	70	70	70	68	69	67	67	64	64		67.7
	MIN	51	55	51	51	54	55	54	58	57	55	55	55	49	50	52	51	52	56	56	57	56	57	53	59	53	56	54	53	51	51		53.8
FORT BRAGG AVN	MAX	68	67	65	68	66	67	67	71	67	70	68	66	67	65	65	62	63	64	65	64	67	66	68	69	67	68	67	65	67	66		66.5
	MIN	47	53	48	49	50	55	51	57	56	52	53	54	46	46	47	50	55	56	56	56	56	53	49	56	49	55	53	51	51	46		51.9
FORT JONES RS	MAX	68	63	61	74	76	71	68	65	67	74	75	74	74	84	89	94	95	93	93	84	91	94	94	80	85	87	84	78	77	74		79.5
	MIN	41	47	46	40	40	48	49	39	49	47	41	45	41	44	48	49	52	51	55	51	51	55	56	46	48	48	47	40	42	38		46.5
FORT ROSS	MAX	70	70	72	74	73	76	70	70	73	76	74	72	74	73	78	71	68	58	72	72	66	74	76	78	78	75	76	74	73	74		73.0
	MIN	50	52	50	52	53	54	53	56	53	52	54	48	49	50	50	54	57	56	56	56	52	57	56	53	50	49	46	48	47	48		52.0
FRESNO WB AP	MAX	82	80	77	85	83	79	80	80	80	80	77	77	81	93	99	98	94	90	88	90	95	95	90	89	93	98	92	95	87	87		87.1
	MIN	56	59	51	53	60	56	56	55	56	55	58	57	51	58	62	65	64	62	58	58	63	63	61	58	58	64	63	58	59	53		58.3
FRIANT GOVT CAMP	MAX	85	85	84	81	90	88	84	83	83	83	84	82	79	85	97	103	102	97	95	92	95	100	100	95	92	98	103	95	98	91		91.0
	MIN	51	55	46	45	55	53	51	49	50	49	54	52	45	49	59	61	59	60	54	53	58	60	54	52	52	59	58	54	57	47		53.4
GIANT FOREST	MAX	57	57	52	45	63	55	53	42	48	50	51	50	47	54	69	74	74	73	70	67	68	73	74	71	66	74	79	74	73	65		62.3
	MIN	39	38	35	35	38	37	38	35	36	37	39	35	34	34	43	48	49	50	46	45	45	47	49	46	44	44	50	47	45	40		41.6
GILROY	MAX			76	78	84	74	77	75	74	76	75	67	74	82	93	91	83	81	79	81	85	81	86	82	82	95	89	89	93	78		81.4
	MIN			49	50	54	55	50	55	56	52	46	57	47	49	55	54	58	55	53	53	58	52	58	52	51	55	50	52	49	46		52.5
GLENNVILLE	MAX	71	65	68	77							70	68	72	84	89	90	89	86	84	85	89	90	88	84	87	95	89	89	86	80		82.3
	MIN	41	37	44	32							61	49	35	39	44	49	47	47	45	45	45	50	48	44	44	44	44	43	43	38		44.1
GRANT GROVE	MAX	60	55	49	50	64	58	55	48	50	55	51	50	48	55	68	71	73	71	70	67	67	72	73	67	66	72	77	72	70	62		62.2
	MIN	38	37	33	34	37	37	37	36	35	37	37	35	32	34	43	47	48	49	49	42	46	47	48	44	38	45	49	47	44	40		40.8
GRASS VALLEY	MAX	71	72	64	66	78	74	70	69	64	72	72	64	62	75	85	90	90	90	81	80	85	87	87	80	80	89	88	84	85	75		77.6
	MIN	50	49	45	47	52	51	47	49	49	47	53	48	46	53	61	60	60	60	53	55	60	61	60	56	55	63	55	55	51	51		53.4
GRATON 1 W	MAX	70	71	72	81	73	71	70	69	73	80	76	78	82	90	91	76	72	70	72	82	72	77	77	82	92	87	88	87	85	85		78.4
	MIN	48	52	46	49	54	51	50	55	50	49	57	50	48	50	53	53	57	55	57	50	55	56	49	52	52	49	46	50	45	48		51.8
GREENLAND RANCH	MAX	104	103	99	104	105	105	99	99	99	102	101	97	98	106	110	109	114	113	109	110	112	116	116	115	113	118	120	121	119	110		108.2
	MIN	80	78	74	78	81	78	79	73	75	78	78	78	70	76	74	80	88	87	84	81	85	87	90	87	87	84	95	90	86	78		81.3
HAIWEE	MAX	86	80	78	80	82	80	81	77	80	81	82	77	78	79	84	90	90	92	95	99	98	100	94	92	94	94	97	99	97	88		87.3
	MIN	60	60	57	54	52	56	50	52	52	52	54	54	50	52	58	62	64	64	61	56	60	66	70	62	67	64	68	62	66	58		58.8

See Reference Notes Following Station Index

DAILY TEMPERATURES

Station		1	2	3	4	5	6	7	8	9	10	11	12	13	14	15	16	17	18	19	20	21	22	23	24	25	26	27	28	29	30	31	Average
HALF MOON BAY 2 NNW	MAX	70	68	7/	69	74	69	70	68	68	70	68	64	65	64	70	64	66	69	68	70	66	67	71	73	72	71	66	70	66	64		68.3
	MIN	55	59	54	52	56	56	56	57	56	58	59	57	52	51	52	56	58	55	54	58	57	54	59	55	56	56	54	47	54	50		55.1
HAMILTON AFB	MAX	70	71	73	79	72	79	72	69	70	75	73	73	80	87	85	79	76	70	70	76	75	78	76	76	92	79	86	84	75	82		76.7
	MIN	54	56	52	53	56	54	55	57	57	56	57	54	54	54	56	56	58	58	57	55	56	56	57	58	55	55	54	52	51	52		55.2
HAMILTON AFB 1 E	MAX	74	71	71	79	78	74	73	70	73	75	74	71	76	83	88	81	79	73	72	74	76	75	80	75	91	90	81	86	85	81		77.6
	MIN	51	57	48	51	50	54	50	54	56	53	52	52	49	50	53	52	55	54	56	51	54	54	48	57	52	57	50	52	50	48		52.3
HANFORD	MAX	84	83	79	85	85	84	81	82	82	81	80	80	82	92	98	99	95	93	91	93	95	93	93	91	93	98	97	95	93			88.9
	MIN	55	54	53	53	59	54	56	55	58	55	56	54	50	57	61	61	61	61	57	56	61	61	60	53	56	60	52	51	55	52		56.2
HAPPY CAMP RS	MAX	75	67	65	81	82	70	70	71	73	80	80	77	83	91	95	100	100	101	94	90	100	101	97	83	92	90	84	82	81	76		84.4
	MIN	48	51	50	47	51	54	53	53	53	51	47	50	44	48	54	55	59	58	60	60	57	61	55	53	53	53	49	46	47	45		52.2
HAT CREEK PH 1	MAX		70	66	64	81	77	70	70	70	68	71	72	69	78		88	92	88	90	80	88	92	90	80	79	85	86	80	83	76		78.7
	MIN		42	44	34	40	46	40	46	46	40	45	44	41	42		44	51	46	53	45	47	52	51	46	45	45	46	40	48	39		44.6
HAYFIELD PUMP PLANT	MAX	97	95	93	92	96	97	96	92	90	93	94	90	89	92	100	102	102	107	104	102	99	99	104	107	105	107	107	108	110	105		99.1
	MIN	62	64	65	58	63	59	64	62	61	61	60	59	63	66	69	75	73	80	74	66	77	76	75	70	70	69	75	76	77	65		67.8
HEALDSBURG	MAX	72	74	75	85	78	75	74	71	76	80	79	77	86	96	98	81	78	76	78	86	78	84	85	87	98	94	84	91	83	89		82.3
	MIN	51	55	49	52	55	55	53	57	54	58	59	62	53	53	58	56	58	58	60	57	57	58	53	53	56	53	57	61	58	56		55.8
HENSHAW DAM	MAX	77	76	74	76	77	81	75	72	73	75	75	70	73	81	89	90	87	88	87	82	86	85	91	87	85	90	95	96	96	88		82.5
	MIN	46	42	48	44	38	43	40	41	44	40	39	48	40	43	41	53	52	53	46	43	52	55	50	45	48	53	52	50	46	40		45.8
HETCH HETCHY	MAX		64	63	67	79	73	68	64	60	70	69	60	56	73	81	88	89	85	81	88	80	85	86	80	80	85	88	85	83	76		76.1
	MIN		46	39	39	45	47	41	44	42	43	44	45	40	44	50	52	57	53	52	47	50	53	54	47	48	49	52	48	43	43		46.8
HOLLISTER	MAX	70	72	75	83	69	74	71	71	73	71	65	68	77	88	83	72	73	73	74	80	75	76	76	78	88	79	84	84	73	78		75.8
	MIN	51	51	49	49	52	53	50	53	56	53	57	56	46	47	54	53	54	49	49	49	50	49	56	52	50	53	47	48	45	44		50.8
HUNTINGTON LAKE	MAX	55	54	48	62	60	53	50	45	53	52	49	50	53	66	70	71	67	68	62	64	71	71	68	65	65	72	73	67	66	60		61.0
	MIN	35	35	33	34	38	35	33	35	33	35	35	33	30	37	37	44	45	47	42	38	44	48	45	41	40	44	45	40	41	34		38.5
IDRIA	MAX	74	79	72	78	77	70	69	78	72	72	70	68	77	85	91	93	90	88	85	84	88	89	89	85	89	94	90	89	89	82		81.9
	MIN	49	48	43	47	57	47	47	43	45	42	47	47	46	54	61	65	67	61	58	58	61	65	60	57	55	64	59	57	56	50		53.9
IDYLLWILD RS	MAX	73	72			76	76	72	70	71			69	74	84		85	85	82	83	82	80	86	87	86	91		91	89	85	81		80.4
	MIN	39	39			34	39	33	34	35			36	34	37		44	54	49	37	36	53	53	48	48	46		50	50	46	39		42.2
IMPERIAL	MAX	99	97	94	100	101	99	96	95	97	97	94	94	94	101	101	103	107	108	106	101	101	105	110	108	106	106	109	112	109	107		101.9
	MIN	69	62	67	67	64	65	63	61	65	61	68	65	65	65	72	77	77	79	78	73	79	79	78	76	69	70	71	73	74	77		70.3
INDEPENDENCE	MAX			84	82	87	85			86	86	85	83	80			93	94	97	94	94			98	99	99	96	101	103				
	MIN			56	54	56	48			47	57	52	47	46	50			65	67	65	60	57			60	60	62	64			54		
INDIO US DATE GARDEN	MAX		102	98	97	100	102	100	97	95	99	98	93	94	97	103	106	106	112	112	108	101	102	107	111	108	105	107	108	113	109		103.1
	MIN	68	71	67	70	68	69	68	66	70	71	69	66	66	66	70	74	81	81	80	74	74	80	85	79	77	73	77	68	74	69		72.4
INYOKERN	MAX	86	82	88	92	96	89	83	81	89	87	80	82	85	93	98	96	101	97	97	97	98	102	98	100	103	106	105	103	95	93		93.4
	MIN			52	48	54							57	57		58	55	60		59	56	60	69	56	62	60	58				53		
IRON MTN	MAX	100	99	95	94	102	104	100	97	94	96	98	96	92	92	102	106	107	110	109	107	108	104	108	111	107	110	111	114	115	109		103.2
	MIN	71	75	71	66	71	70	73	72	73	75	73	69	70	68	74	77	83	89	83	79	83	83	88	85	78	78	81	83	78	79		76.6
JESS VALLEY	MAX	63	60	50	66	70	64	62	58	58	62	56	54	64	70	77	80	78	78	73	74	80	84	74	68	72	76	74	72	72	65		68.5
	MIN	38	42	42	32	40	42	40	42	42	35	40	37	42	40	42	47	50	46	40	40	48	50	52	44	42	50	42	36	40	34		41.9
JOICE ISLAND	MAX				82	70	72	72	70	73	74	74	71	82	90	93	78	74	70	72	80	75	79	75	77	92							77.0
	MIN					59	57	56	58	56	56	59	57	55	57	60	57	59	59	59	58	58	58	59	58	60	57						57.8
JULIAN WYNOLA	MAX	71	69	73	72	73	70	66	69	70	70	64	70	74	85	84	82	83	82	78	76	81	86	83	79	85	94	90	89	80	80		77.6
	MIN	39	39	43	39	38	37	36	46	42	38	40	40	36	44	47	55	51	52	43	40	48	52	51	42	45	52	51	49	43	39		43.9
KENTFIELD	MAX			72	74	81		74	73	70	73	77	75	72	83	90	90	80	73	71	72	82	76	81	76	77	95	82	86	90	75		78.5
	MIN			47	51	52		53	55	57	55	57	55	50	50	55	54	58	58	59	56	54	56	59	57	52	51	52	52	53	47		53.9
KERN RIVER PH 1	MAX	84	84	82	87	87	87	82	81	82	83	80	80	81	98	100	101	101	97	93	92	97	98	98	89	92	100	97	98	93	89		90.4
	MIN	60	60	57	59	59	60	60	59	59	61	60	61	56	63	71	73	71	70	66	67	71	70	72	66	66	71	71	70	67	64		64.7
KERN RIVER PH 3	MAX	79	79	79	88	87	87	85	74	79	79	77	72	80	92	97	96	95	92	92	92	98	95	92	90	96	102	97	95	93	88		88.2
	MIN	51	49	59	58	53	46	48	56	51	51	53	51	49	50	63	65	64	58	58	60	64	66	69	55	56	54	61	56	59	53		56.2
KETTLEMAN CITY 1 SSW	MAX	85	87	82	82	90	88	82	81	85	85	85	82	84	84	97	103	104	100	96	93	95	98	98	91	94	98	104	95	99	92		91.3
	MIN	53	62	55	54	63	57	62	57	57	55	59	58	52	58	65	70	61	66	62	56	68	65	65	61	62	71	65	64	61	56		60.7
KETTLEMAN STA	MAX	88	81	82	89	88	83	84	83	84	85	83	82	85	96	102	102	99	97	93	94	100	100	95	92	97	103	95	98	93	93		91.5
	MIN	60	61	52	59	63	63	60	56	58	57	56	61	58	68	72	72	68	65	60	60	70	74	64	60	62	76	64	64	62	58		62.8
KING CITY	MAX	80	76	78		86	85	81	78	77	78	79	76	83	90		87	80	78	78	84	80	84	80	81	91	84	85	87	76	83		81.6
	MIN	51	49	50		46	51	45	48	47	48	49	53	44	46		57	56	52	48	47	45	51	57	48	47	55	53	47	50	45		49.5
KLAMATH	MAX	67	65	68	70	68	67	69	69	68	72	70	68	71	71	72	71	67	63	69	68	71	65	68	70	67	65	69	70	70	68		68.5
	MIN	50	54	49	49	50	56	53	52	55	53	53	47	49	48	52	53	55	56	57	58	58	58	57	57	53	58	49	47	47	47		52.7
LAGUNA BEACH	MAX	70	71	72	73		72	73	71	71	71	71	71	73	73	72	72	72	75	75		75	79			75	74	73	74	75	75		73.0
	MIN	53	53	53	51		51	50	54	53	54	53	56	50	50	55	56	55	53	52		53			54	54	54	53	51	51	59		53.1
LAKE ARROWHEAD	MAX	72	65	67	69	67	64	60	59	63	65	59	58	68	76	76	74	79	74	69	73	74	77	77	78	86	83	82	82	74	70		71.3
	MIN	49	43	40	42	46	47	38	40	43	44	45	43	39	44	50	60	56	53	47	43	56	59	54	51	47	51	50	57	59	49		48.2
LAKE CITY	MAX	76	71	73	55	71	74	67	66	61	64	65	66	59	67	73	81	86	83	84	73												
	MIN	41	43	42	39	48	46	42	41	39	43	46	41	45	46	48	50	55	49	55	48												
LAKEPORT	MAX	70	70	70	80	81	68	68	65	71	74	80	74	84	94	94	95	90	90	84	90	91	90	88	87	93	86	84	86	81	82		82.0
	MIN	48	48	42	46	47	47	48	50	50	49	49	48	45	49	49	48	52	57	54	54	54	53	51	49	51	52	50	50	50	50		49.7
LAKESHORE	MAX	74	70	70	84	80	68	74	70	74	84	74	79	87	94	98	94	92	92	88	96	90	91	84	83	93	90	88	89	83	83		83.9
	MIN	55	53	52	50	52	55	52	54	55	50	50	56	49	56	59	56	59	60	60	56	56	62	62	56	58	57	55	60	61	51		55.6
LAKE SPAULDING	MAX	61	58	58	70	68	60	56	50	59	60	60	53	66	73	79	80	80	78	73	78	78	81	78	70	79	78	77	76	72	78		69.6
	MIN	38	41	34	37	41	43	40	40	38	39	39	38	38	43	41	46	46	51	46	42	48	50	52	51	41	47	45	42	42	48		42.9
LAKE SPAULDING DAM	MAX	61	59	52	70	70	63	58	52	61	62	57	57	67	73	78	81	81	81	75	76	78	81	81	79	78	78	78	75	74	71		70.2
	MIN	38	35	36	41	45	43	42	42	41	42	43	39	41	46	45	51	51	53	51	48	53	54	56	51	53	53	51	45	48	48		46.2
LA MESA	MAX	75	75	75	74	73	76	74	72	73	72	71	74	76	77	79	80	78	80	79	78	82	85	82	75	75	74	83	79	80	76		76.7
	MIN	55	57	58	54	54	54	55	58	55	60	59	58	57	55	60	62	61	62	59	58	60	60	59	61	60	62	56	56	59	59		58.1
LANCASTER	MAX	82	78	79	87	85	80	77	82	79	74	77	75	83	93	95	95	96	91	89	93	95	98	96	89	103	104	100	99	90	90		88.5
	MIN	56	56	52	48	49	46	53	54	54	51	52	50	49	48	51	62	65	64	60	57	54	63	62	63	64	55	62	61	60	60		56.0
LAS PLUMAS	MAX	81	76	76	84	81	78	77	72	77	80	78	72	85	93	98	97	96	94	86	91	93	94	92	86	96	97	94	91	92	86		86.4
	MIN	58	58	54	54	62	59	56	57	53	45	57	53	54	61	67	68	64	62	60	63	70	67	62	59	63	68	62	58	58	58		59.7

See Reference Notes Following Station Index

DAILY TEMPERATURES

Station		1	2	3	4	5	6	7	8	9	10	11	12	13	14	15	16	17	18	19	20	21	22	23	24	25	26	27	28	29	30	31	Average
LE GRAND	MAX	80	80	78	84	83	80	80	79	80	80	78	77	82	92	91	97	90	87	86	89	94	93	91	87	92	98	95	94	91	89		86.6
	MIN	55	58	50	49	56	53	56	52	56	50	55	55	50	56	57	58	60	57	56	56	59	59	58	57	54	61	60	56	51	50		55.3
LEMON COVE	MAX	86	86	84	91	86	85	82	84	85	84	82	81	85	97	101	101	98	94	89	93	99	98	94	94	97	104	96	99	93	91		91.3
	MIN	54	55	54	52	59	56	55	54	52	53	57	55	51	60	66	66	63	64	59	58	59	62	59	58	57	69	61	58	52	59		57.[illegible]
LINDSAY	MAX	85	84	81	88	85	83	82	82	85	83	82	80	82	94	101	101	97	95	91	91	98	96	93	90	95	101	95	97	92	89		89.9
	MIN	53	53	53	48	57	54	54	52	52	54	57	56	50	54	59	65	63	63	57	58	60	62	61	57	56	61	60	58	57	59		56.8
LIVERMORE	MAX	78	75	72	76	84	83	75	74	72	75	72	71	71	95	96	97	83	84	77	74	79	79	80	77	77	96	81	89	91	92		80.8
	MIN	54	56	54	51	54	55	54	55	56	57	58	56	49	50	55	56	58	59	57	57	57	55	56	59	54	56	54	55	50	50		54.9
LLANO SHAWNEE HILLS RCH	MAX	80	76	80	86	84	81	77	74	80	81	75	76	79	90	93	92	93	89	88	92	91	94	90	89	97	100	100	97	90	89		86.8
	MIN	48	51	48	48	49	44	47	49	51	48	46	45	45	52	59	62	63	63	58	56	56	62	65	59	62	65	62	60	53	52		54.3
LODI	MAX	79	75	78	85	76	79	78	70	78	80	79	70	83	92	98	89	81	78	79	88	86	86	81	83	97	90	89	93	83	88		83.0
	MIN	54	56	49	51	57	52	53	54	50	50	53	56	50	55	55	60	59	57	57	54	56	55	56	55	54	59	50	53	52	51		54.1
LOMPOC SEWAGE PLANT	MAX	70	71	72	76	72	70	70	72	71	71	70	71	73	69	70	70	70	72	71	71	72	75	73	72	70	70	71	68	66	65		70.8
	MIN	53	52	47	44	58	47	44	45	50	48	57	57	47	49	53	58	58	45	51	45	47	45	53	47	47	52	53	42	53	44		49.7
LONG BEACH	MAX	72	71	78	75	71	77	75	73	72	72	75	72	79	78	78	80	79	80	77	81	83	87	83	75	74	73	84	80	70	78		76.7
	MIN	57	56	58	55	60	59	55	57	57	58	59	59	56	59	59	59	60	59	60	58	60	61	64	60	62	64	64	62	63	60		59.3
LONG BEACH CAA AP	MAX	74	75	76	73	75	79	75	77	74	75	75	74	78	84	78	81	75	81	83	82	84	87	84	80	79	75	84	81	78	82		78.6
	MIN	55	55	58	56	60	59	55	56	57	58	58	57	55	56	59	59	62	58	60	56	58	62	59	60	62	65	64	63	62	60		58.8
LOS ANGELES WB AP	MAX	73	75	75	81	75	76	76	76	76	76	75	75	76	79	74	74	76	78	78	79	77	79	80	78	80	79	79	76	77	78		76.[illegible]
	MIN	59	59	60	60	61	60	58	60	60	59	60	60	59	60	59	59	61	61	62	60	61	62	64	62	64	65	63	63	63	61		60.8
LOS ANGELES WB CITY	MAX	76	77	77	79	77	77	78	77	80	76	74	76	77	86	82	84	81	84	83	84	83	86	87	82	84	84	85	85	81	81		80.8
	MIN	60	60	59	59	60	60	58	60	60	60	59	59	58	61	60	59	62	62	62	61	62	64	64	62	63	66	66	63	64	63		61.2
LOS BANOS	MAX	80	80	82	86	83	84	83	78	82	81	75	76	88	95	102	97	93	87	90	94	95	95	91	91	98	98	92	97	83	91		88.2
	MIN	57	59	49	49	59	50	57	51	52	54	56	56	54	56	59	61	58	57	54	55	60	57	56	54	54	63	55	55	55	53		55.5
LOS GATOS	MAX	75	75	76	85	80	78	73	73	76	74	72	72	87	92	96	91	84	82	78	80	82	83	82	81	95	91	87	91	80	85		81.9
	MIN	54	53	53	51	56	55	51	56	51	51	59	55	51	50	61	57	59	58	54	55	61	56	59	55	55	51	50	49	51	50		54.2
LUCERNE VALLEY 2 W	MAX	89	82	85	89	88	87	93	84	91	89	84	80	85	94	99	94	99	98	35	97	98	100	99	95	102	104	106	102	99	98		93.5
	MIN	48	53	52	48	46	56	54	48	46	53	55	53	53	58	51	63	59	60	55	60	68	65	62	60	63	57	57	56	55	57		55.7
MADERA	MAX	82	84	83	83	89	86	84	85	86	86	84	82	79	86	98	103	100	98	95	95	96	92	98	95	94	97	102	101	98	91		91.1
	MIN	54	59	51	50	59	55	56	54	54	54	57	58	51	57	60	61	62	60	58	57	60	60	59	57	55	63	59	55	66	52		57.1
MANDEVILLE ISLAND	MAX	74	73	72	81	72	73	72	72	72	75	74	74	82	88	92	92	78	74	74	81	88	79	79	77	91	90	87	84	87	87		79.[illegible]
	MIN	55	56	48	60	56	50	55	53	53	57	66	57	57	69	60	61	61	59	58	57	59	59	57	58	59	68	52	66	55	51		57.7
MANZANITA LAKE	MAX	55	60	55	49	65	63	55	55	48	52	56	52	49	62	67	74	78	83	77	65	72	71	80	70	68	77	78	70	75	65		64.[illegible]
	MIN	37	38	33	36	39	42	34	37	39	34	33	32	32	40	45	47	48	47	47	41	51	49	47	41	44	47	40	39	43	37		40.6
MARICOPA	MAX	87	82	79	87	87	81	80	82	82	83	83	81	82	93	99	102	98	96	92	93	[illegible]	97	94	91	94	101	96	95	96	89		90.0
	MIN	58	60	60	55	65	57	63	62	63	58	60	64	59	61	73	73	73	72	65	65	67	67	71	65	64	71	67	67	67	62		64.5
MARTINEZ FIRE STA	MAX	77	73	77	76	85	71	76	78	72	78	77	76	76	85	92	97	83	75	73	77	83	85	83	79	81	95	85	87	92	88		81.1
	MIN	57	60	55	54	59	59	57	56	57	56	58	56	52	51	58	58	60	58	59	57	58	59	59	58	57	55	57	57	55	55		56.9
MARYSVILLE	MAX	81	80	75	78	85	83	78	80	72	81	82	78	73	87	95	99	98	92	85	86	93	85	93	89	89	98	93	91	93	86		85.9
	MIN	57	59	55	57	58	57	55	52	55	56	60	57	54	61	64	65	61	59	57	59	63	60	59	58	62	66	58	60	57	58		58.6
MC CLOUD	MAX	62	66	63	60	75	73	59	65	60	62	72	71	66	75	84	88	93	93	92	73	86	93	90	77	79	85	83	75	79	72		75.7
	MIN	41	44	44	35	42	49	45	45	46	39	39	44	37	42	46	46	51	48	56	39	49	52	57	43	46	45	45	38	47	36		44.5
MECCA 3 SE	MAX	97	97	95	95	95	97	99	95	95	94	95	95	92	95	99	101	103	105	106	101	101	100	103	107	107	104	101	105	106	109		99.8
	MIN	63	67	68	67	59	63	67	61	65	65	63	65	62	65	66	69	72	72	73	65	78	73	76	68	68	72	71	73	63	58		67.[illegible]
MERCED FIRE STA 2	MAX	81	81	79	84	84	81	81	81	81	82	80	78	80	94	99	98	98	92	92	91	95	95	93	88	95	95	97	95	90	89		88.3
	MIN	56	51	50		60	54	56	53	55	52	56	56	50	51	62	62	62	58	60	58	59	61	58	57	55	55	60	55	52	52		56.1
MIDDLEWATER	MAX	84	81	79	86	87	81	81	83	80	84	83	81	83	93	99	102	99	97	94	91	92	98	97	92	95	102	102	99	91	89		90.2
	MIN	51	51	52	54	61	55	60	55	57	56	51	53	55	58	67	66	63	62	63	64	66	63	62	63	63	68	68	65	60	57		59.6
MILL CREEK 2	MAX	77	76	74	79	81	81	76	75	75	77	76	72	78	90	90	90	88	87	88	86	87	90	92	89	89	93	92	97	94	89		84.3
	MIN	53	47	48	51	55	43	48	46	47	50	48	48	46	58	64	62	59	59	61	56	60	62	62	57	58	61	67	68	58	53		55.2
MINERAL	MAX	67	61	51	51	68	69	59	58	52	59	61	55	55	65	72	80	80	81	80	68	77	77	79	72	69	78	78	72	75	65		67.8
	MIN	37	43	37	34	40	42	36	41	42	36	41	35	34	39	43	45	44	45	45	40	41	46	51	41	41	44	39	39	40	37		40.6
MITCHELL CAVERNS	MAX	82	80	80	85	86	96	82	77	79	80	78	78	78	88	89	90	94	92	90	88	98	94	93	91	95	95	96	97	94	89		87.8
	MIN	60	55		62	66	62	61		57	58	61		51	62	71	69	68	72	70	66	68	72	76		72	76	76	76	72	63		66.2
MODESTO	MAX	81	78	88	86	81	81	80	74	81	83	78	78	86	94	101	99	90	85	86	91	94	92	86	87	99	94	90	96	83	91		87.1
	MIN	55	56	52	53	60	54	57	52	52	51	54	58	51	56	60	61	58	57	55	55	58	57	57	56	57	60	56	54	51	52		55.5
MONO LAKE	MAX	70	65	66	74	69	67	65	63	70	72	67	62	61	69	80	78	81	79	78	79	82	86	84	85	85	87	86	83	76	75		74.8
	MIN	45	43	36	39	41	42	40	38	39	41	43	41	38	41	43	42	45	47	48	49	51	51	51	50	52	53	52	50	39	40		44.3
MONTEREY	MAX	68	71	72	75	69	70	74	71	73	73	64	69	68	79	70	69	72	72	73	71	74	75	73	73	73	70	69	68	68	69		71.2
	MIN	53	54	51	51	54	54	53	53	54	54	56	53	53	52	53	54	55	52	50	51	55	52	55	52	53	53	48	49	51	50		52.6
MONTICELLO DAM	MAX	77	73	72	77	87	75	76	73	67	79	80	75	73	88	94	99	95	87	78	85	92	91	99	84	85	98	89	93	91	87		84.0
	MIN	55	54	49	52	55	55	53	58	53	53	55	53	51	55	60	61	57	58	58	56	60	57	54	58	60	61	57	57	55	57		55.9
MOUNTAIN PASS	MAX	78	76	76	87	86	82	76	73	79	80	78	77	76	87	91	90	91	91	90	89	89	93	90	88	94	97	102	94	87	85		85.7
	MIN	54	54	51	52	63	53	59	50	53	53	52	50	44	52	53	61	60	63	63	65	64	68	64	54	59	64	65	69	67	60		58.0
MT DIABLO NORTH GATE	MAX	78	70	77	69	76	78	69	66	65	65	68	65	62	81	82	93	85	78	72	73	82	81	81	72	77	92	80	85	87	74		76.1
	MIN	52	48	46	50	52	51	49	49	48	48	50	48	48	54	64	65	52	49	49	50	52	52	49	52	53	65	52	51	48	42		51.3
MOUNT HAMILTON	MAX	58	51	60	65	57	58	56	50	53	56	51	47	69	74	80	81	78	74	70	71	74	74	69	70	80	75	76	76	62	71		66.2
	MIN	42	39	36	44	42	40	40	40	40	40	41	39	40	53	60	64	64	59	55	52	59	59	54	53	56	58	53	51	42	52		48.9
MOUNT HEBRON RS	MAX	58	63	61	55	70	71	64	65	59	61	64	68	60	70	76	81	86	85	85	69	79	87	91	73	69	76	82	62	72	61		70.8
	MIN	37	41	42	35	40	45	44	45	43	43	35	42	34	40	44	45	50	44	55	43	46	52	55	41	41	44	45	33	44	31		42.6
MOUNT SHASTA WB CITY	MAX	64	82	58	72	71	58	65	62	64	69	69	61	70	79	84	89	89	87	72	80	88	85	76	74	80	79	68	73	67	70		72.8
	MIN	40	44	42	38	44	48	45	45	46	47	45	39	45	46	55	51	54	52	52	47	59	55	48	43	50	48	49	45	46	40		46.9
MT WILSON FC 338B	MAX	67	60	68	67	65	62	58	60	61	62	56	59	65	75	77	75	79	76	73	74	78	78	77	80	88	86	82	83	74	72		71.2
	MIN	49	47	41	49	47	46	42	41	46	44	43	40	39	53	58	61	61	62	54	51	57	61	62	58	62	68	64	65	59	52		52.7
NACIMIENTO DAM	MAX	78	76	80	85	78	78	78	77	81	79	76	76	85	93	93		91	89	84	88	84	91		92	98	97	96	95	90	90		85.6
	MIN	49	52	47	47	52	47	49	48	49	49	51	50	45	53	55		54	52	48	48	52	51		49	50	50	48	50	49	49		49.8
NAPA STATE HOSPITAL	MAX	74	76	73	79	81	80	74	71	76	72	79	75	80	90	91	80	76	72	76	78	79	82	79	79	94	90	87	86	81	83		79.8
	MIN	51	51	49	50	51	50	49	51	50	49	52	54	50	51	52	55	59	57	54	55	56	57	52	55	54	54	49	54	50	51		52.4

See Reference Notes Following Station Index

DAILY TEMPERATURES

Station		1	2	3	4	5	6	7	8	9	10	11	12	13	14	15	16	17	18	19	20	21	22	23	24	25	26	27	28	29	30	31	Average
NEEDLES CAA AP	MAX	100	97	95	104	104	103	98	95	97	98	97	92	95	102	106	104	110	110	108	104	105	109	112	108	111	112	113	113	110	105		103.9
	MIN	72	74	67	68	73	74	73	69	68	70	73	67	68	63	69	76	82	83	80	81	83	83	87	84	76	77	80	85	81	77		75.4
NEVADA CITY	MAX	72	71	67	66	77	74	68	70	62	71	73	65	57	75	83	89	88	86	82	80	82	85	85	80	79	87	88	82	83	75		76.7
	MIN	45	52	45	40	45	50	44	47	46	41	50	49	40	46	49	51	52	53	53	48	53	53	55	48	47	52	47	43	42	44		47.7
NEWARK	MAX		75	74	73	80	75			75	72	73	69	69		88		78	73	72	71			75	73	75	85	73			82		75.2
	MIN		54	55	51	55	58			53	59	62	58	51			50	60	59	59	58			58	59	55	52	52		48			55.5
NEWMAN	MAX		84	81	89	85	88	86		85	85	83	80	90	97	102		99	95	92	93	95		97	90	98	101	96	98		97		91.4
	MIN		56	51	53	60	53	52	51		53	58	56	53	59		62	59	58	55	56	57		56	55	56	65	54	56		53		55.9
NEWPORT BEACH HARBOR	MAX	69	70	69	69	70	72	69	69	70	71	72	69	69	72	69	67	69	71	70	70	71	71	73	71	72	72	70	72	70	71		70.3
	MIN	57	57	58	57	60	58	57	58	57	59	58	60	56	56	62	58	58	58	58	57	58	60	60	65	61	64	63	62	62	60		59.1
NORTH FORK RS	MAX	76	71	73	72	81	75	73	69	75	73	75	70	67	75	89	92	92	91	86	86	85	91	91	87	87	89	94	90	90	83		81.6
	MIN	48	50	44	43	51	46	47	47	46	48	45	45	41	48	52	54	59	59	54	54	56	56	56	51	52	56	57	53	51	46		50.5
NORTH HOLLYWOOD	MAX	75	75	77	80	77	76	74	76	75	77	73	75	77	87	84	88	83	86	83	86	87	89	87	83	83	84	91	88	90	88		81.8
	MIN	54	57	56	55	58	53	56	54	56	54	57	57	53	55	56	57	58	58	59	55	56	60	60	58	58	63	62	61	59	57		57.1
OAKDALE WOODWARD DAM	MAX	80	80	76	77	86	81	81	80	74	81	82	78	76	85	93	100	95	86	86	83	90	92	89	85	90	97	94	90	95	94		85.9
	MIN	53	57	52	51	58	55	53	53	51	50	54	56	51	60	65	61	58	56	55	55	49	57	56	54	52	62	52	57	51	57		55.0
OAKLAND	MAX	74	74	76	82	74	76	77	69	73	70	69	76	81	86	88	74	75	74	73	77	74	79	77	78	87	84	86	85	83			77.6
	MIN	53	57	50	51	55	55	54	56	54	51	56	52		52	58	54	57	55	55	55	55	56	56	55	54	54	50	51	52	49		53.9
OAKLAND WB AP	MAX	70	70	71	80	70	73	71	67	70	66	68	70	74	82	85	75	71	68	70	70	71	73	72	71	81	69	79	79	70	73		72.6
	MIN	60	60	56	55	61	59	61	59	57	55	59	57	54	55	59	59	60	60	61	60	58	60	60	60	56	56	55	56	55	53		57.9
OCEANSIDE PENDLETON	MAX	69	69	70	70	68	68	68	69	70	68	68	69	70	70	69	70	69	70	71	71	71	72	72	72	72	70	71	71	71	70		69.9
	MIN	55	59	56	55	56	57	53	57	56	58	60	58	58	55	58	61	62	62	62	57	58	60	59	60	62	63	63	63	61	61		58.8
OJAI	MAX	77	80	80	83	79	80	80	79	82	78	73	79	82	93	90	90	90	89	86	89	90	94	90	88	90	89	93	93	87	85		85.3
	MIN	51	50	47	49	49	47	48	49	50	51	50	49	47	50	49	51	52	53	53	47	49	52	54	54	53	54	55	54	51	50		50.6
ORANGE COVE	MAX	84	84	83	79	87	84	81	80	82	83	81	80	78	81	95	98	99	90	93	90	91	96	95	93	91	93	99	95	95	86		88.3
	MIN	53	55	49	51	57	55	52	53	53	52	56	56	48	56	58	61	65	63	57	58	62	63	61	56	56	61	60	56	55	52		56.3
ORICK PRAIRIE CR PARK	MAX	69	67	69	73	73	65	68	70	69	72	70	71	65	76	85	76	65	62	69	69	70	74	67	71	71	67	67	68	66	69		69.8
	MIN	47	52	45	44	49	54	53	51	56	52	47	46	47	45	49	51	55	55	56	56	56	56	56	57	59	57	47	44	44	44		51.0
ORINDA BOWMAN	MAX	72	69	70	80	70	72	70	67	70	70	71	72	78	90	93	83	69	68	69	73	70	73	73	72	92	83	87	85	75	80		75.5
	MIN	53	57	47	47	56	56	53	56	53	49	58	55	50	51	53	53	58	56	57	56	55	51	57	56	50	54	49	48	50	50		53.1
ORLAND	MAX	80	81	77	77	86	82	77	79	72	81	83	76	72	89	96	100	98	94	89	87	97	95	96	89	88	99	96	91	93	85		86.8
	MIN	58	57	54	56	54	56	52	54	56	52	58	56	52	58	64	61	63	60	58	59	63	61	55	56	62	63	57	66	57	61		58.0
ORLEANS	MAX	72	66	70	83	80	68	67	73	74	80	72	77	84	93	99	99	98	93	86	94	100	95	79	84	93	76	79	82	78	74		82.3
	MIN	53	54	49	49	49	56	55	54	56	56	54	52	49	51	54	56	57	54	56	56	56	63	54	59	52	53	49	48	47	46		53.2
OROVILLE 1 WSW	MAX	81	80	77	78	86	88	79	80	74	80	83	76	73	88	96	101	100	95	87	88	94	97	95	89	90	99	96	92	93	86		87.4
	MIN	57	59	56	50	56	59	55	59	54	54	58	56	54	52	65	68	62	60	58	59	66	63	59	59	61	63	59	55	57	58		58.4
OROVILLE 7 SE	MAX	80	81	75	75	84	82	78	72	72	80	80	75	72	85	95	98	98	93	87	86	92	90	94	88	88	95	97	90	93	84		85.3
	MIN	50	55	52	48	52	55	50	54	50	50	54	55	54	51	58	60	55	55	55	55	58	54	56	55	58	60	53	51	54	53		54.0
OXNARD	MAX	73	72	73	73	72	72	73	74	73	70	74	73	74	74	73	74	76	73	73	74	74	74	76	74	75	74	73	74	73	73		73.4
	MIN	54	52	52	54	57	53	53	52	52	53	51	54	57	56	57	51	54	52	53	50	52	50	50	54	53	56	57	56	54	51		53.3
PALMDALE	MAX	80	78	81	88	84	81	82	81	81	78	76	76	84	87	90	98	95	94	90	94	96	96	94	95	103	105	101	99	89	90		88.9
	MIN	54	54	50	47	51	49	49	50	54	54	54	53	49	50	51	51	65	63	64	60	55	57	69	65	57	60	65	62	58	56		55.9
PALMDALE CAA AP	MAX	81	77	82	87	82	79	77	77	82	78	72	76	81	92	95	92	95	91	88	92	95	97	94	93	101	103	101	99	89	91		88.0
	MIN	56	56	53	44	51	49	51	55	55	55	54	55	51	50	56	62	66	63	61	54	52	65	67	65	56	59	57	60	60	53		56.4
PALM SPRINGS	MAX	98	96	97	102	101	97	95	94	96	96	97	94	96	104	106	106	109	109	108	105	102	109	110	106	110	108	112	114	112	105		103.1
	MIN	59	59	60	60	58	56	55	55	57	58	57	57	58	62	63	72	70	72	63	60	71	73	71	66	66	69	69	71	68	59		63.1
PALO ALTO CITY HALL	MAX	75	76	73	73	81	75	74	77	73	72	72	70	69	83	87	85	75	75	73	74	76	72	77	75	76	89	75	83	84	71		76.3
	MIN	56	61	52	51	57	55	53	60	61	52	62	58	51	54	59	63	62	59	56	55	61	58	60	57	53	57	57	57	52	50		56.6
PALOMAR MTN OBSY	MAX	69	67	65	71	70	70	66	64	65	68	66	63	62	81	80	80	77	77	76	79	80	81	81	78	89	89	86	85	85	77		74.9
	MIN	50	47	40	49	52	48	43	40	42	44	45	40	40	52	57	60	60	59	53	48	58	61	60	56	58	63	64	67	62	57		52.5
PANOCHE JUNCTION	MAX	85	81	80	88	88						86	80	88	94	100	101	98	93		93	97	97	96	93	97	102	102	97	95	94		92.7
	MIN	53	58	52	59	60					50	51	58	56	58	63	64	60	59		55	63	59	58	55	61	66	59	65	53	58		58.1
PARADISE	MAX	75	75	70	72	81	76	70	73	64	76	77	69	67	83	92	91	94	92	83	85	91	92	93	83	85	96	89	90	88	81		81.8
	MIN	52	52	49	50	56	54	50	50	50	49	55	52	49	49	65	64	62	60	55	54	66	62	61	54	61	64	55	55	55	54		55.5
PARKER RESERVOIR	MAX	99	99	97	95	104	105	102	97	93	96	97	96	94	94	102	107	106	110	109	107	102	104	107	111	107	110	112	113	112	109		103.2
	MIN	72	71	70	72	76	77	70	70	70	73	74	68	70	68	77	80	81	85	85	80	85	83	88	84	79	83	84	89	84	80		77.6
PASADENA	MAX	76	76	77	79	78	77	77	77	78	76	75	75	77	90	87	88	85	86	84	85	85	88	88	85	85	86	90	89	87	82		82.3
	MIN	53	57	57	55	58	57	52	58	55	55	56	57	53	56	58	57	58	58	58	56	58	60	60	57	58	63	62	60	59	56		57.2
PASO ROBLES	MAX	82	77	81	87	80	79	78	79	83	81	75	75	85	95	92	87	83	82	81	86	83	90	88	92	99	100	97	96	92	89		85.8
	MIN	47	49	43	46	51	45	45	44	47	46	50	52	44	47	51	50	51	50	45	46	49	49	50	47	51	55	53	50	48	47		48.3
PASO ROBLES CAA AP	MAX	81	79	81	87	76	80	80	79	82	80	76	75	85	94	92	88	86	85	83	88	85	91	91	92	99	100	96	98	85	90		86.1
	MIN	49	50	46	46	53	48	50	47	52	49	53	53	45	48	54	52	55	55	49	49	52	52	54	51	50	58	54	51	50	44		50.6
PETALUMA FIRE STA 2	MAX	72	73	73	83	78	75	79	72	71	77	78	74	84	89	96	85	78	71	70	79	74	77	76	75	94	86	86	86	78	82		79.0
	MIN	50	56	47	52	55	52	51	55	52	50	57	54	49	49	52	57	59	58	58	56	57	58	53	55	52	55	50	52	53	48		53.4
PINNACLES NM	MAX	76	74	75	83	81	74	75	76	76	74	71	65	85	90	94	93	91	89	84	88	89	90	89	89	97	94	94	93	88	86		84.1
	MIN	49	48	44	45	50	46	45	42	47	59	54	52	41	48	59	51	54	50	47	48	52	47	49	48	47	54	48	50	47	47		48.9
PISMO BEACH	MAX	72	70	76	76	71	70	70	70	76	74	68	73	73	71	72	65	69	76	70	70	70	71	71	77	90	90	76	76	71	73		73.2
	MIN	53	54	50	49	48	50	49	47	47	42	42	46	49	50	52	53	58	49	54	50	54	52	55	51	53	52	50	51	51	48		50.3
PLACERVILLE	MAX	80	76	68	71	81	75	72	74	74	74	72	71	65	79	88	93	93	89	82	82	87	90	89	83	83	92	92	89	90	80		81.1
	MIN	48	49	47	44	48	52	47	50	49	45	53	51	42	49	53	55	55	57	51	64	56	51	55	48	48	56	48	47	45	46		50.3
PLACERVILLE IFG	MAX	72	71	65	66	78	72	69	69	64	70	71	68	58	72	83	89	90	85	78	78	83	86	85	79	79	87	87	85	86	76		76.7
	MIN	51	51	44	48	55	50	50	49	50	48	52	48	47	55	63	67	68	61	57	58	61	63	59	53	59	64	60	62	55	58		55.5
POINT ARENA	MAX	74	67	72	69	76	71	70	68	67	72	72	69	68	69	73	71	66	70	70	71	70	71	72	75	74	70	69	67	66	68		70.2
	MIN	48	53	49	49	54	52	51	55	55	53	55	54	50	50	51	52	54	56	56	54	55	57	51	58	52	55	52	49	50	48		52.6
POINT ARGUELLO LIGHT STA	MAX																																
	MIN																																
PT PIEDRAS BLANCAS	MAX	62	61	61	61	65	64	65	69	63	64	63	60	63	58	65	66	64	63	63	62	68	64	62	61	59	58	57	56	58	56		62.0
	MIN	51	54	49	49	52	51	53	50	54	51	52	54	52	51	52	55	56	54	51	51	54	52	55	50	51	52	49	48	48	49		51.7

See Reference Notes Following Station Index

DAILY TEMPERATURES

Station		1	2	3	4	5	6	7	8	9	10	11	12	13	14	15	16	17	18	19	20	21	22	23	24	25	26	27	28	29	30	31	Average
POMONA	MAX	79	78	80	82	80	80	80	78	81	79	77	78	81	92	88	91	88	90	86	88	86	91	90	86	87	88	92	92	86	87		84.7
	MIN	50	51	55	50	54	49	47	51	49	49	49	56	47	49	53	56	55	53	52	51	55	56	54	53	54	60	60	58	59	51		52.9
PORT CHICAGO NAVAL DEPOT	MAX	75	76	75	75	83	73	76	75	71	75	74	76	74	85	92	95	82	79	73	75	82	78	82	78	80	94	83	87	90	82		79.8
	MIN	55	59	50	48	50	53	50	55	50	52	53	52	50	51	51	55	56	55	59	55	57	54	56	56	53	56	53	52	53	52		53.4
PORTERVILLE	MAX	85	85	85	80	87	85	83	82	82	84	84	82	80	83	94	99	100	97	96	91	91	97	96	94	90	94	102	95	96	90		89.6
	MIN	55	54	55	50	61	57	54	53	53	55	59	59	51	56	61	64	64	65	59	61	62	66	63	53	59	64	64	62	58	55		58.4
PORTOLA	MAX	65	63	57	76	75	66	64	59	66	67	62	55	68	75	83	87	86	79	83	81	90	88	85	75	82	84	81	83	81	72		74.6
	MIN	38	42	32	30	32	36	36	38	41	36	42	39	41	36	39	41	44	42	40	39	46	45	49	38	40	43	42	34	37	36		39.1
POSEY 3 E	MAX	64	63	60	69	69	64	61	60	63	64	62	58	64	74	80	81	79	73	76	75	79	81	79	75	79	85	82	79	77	71		71.5
	MIN	40	39	42	36	42	37	41	39	38	41	39	43	35	40	46	59	46	39	40	39	45	51	48	46	45	43	58	54	46	41		43.3
POTTER VALLEY PH	MAX	74			80	82	79	69	65			76	73	84	92	96			87	82	89	91	91			92	93	88	85	85			83.4
	MIN	48			47	50	52	49	53			53	52	46	51	54			55	57	57	57	54			51	53	47	48	47			51.5
PRIEST VALLEY	MAX	75	76	75	83	76	78	76	75	77	75	73	68	81	89	95	90	90	85	85	88	88	91	85	88	94	95	93	94	82	84		83.5
	MIN	43	43	38	38	50	41	46	39	40	40	48	50	40	44	47	48	48	50	45	45	48	45	45	43	44	47	50	50	49	44		44.9
QUINCY RS	MAX	70	68	61	80	79	72	66	62	70	73	72	55	76	85	90	92	92	89	84	91	93	93	88	80	89	87	85	86	84	78		79.7
	MIN	39	46	39	34	40	43	42	43	46	36	46	43	46	45	42	44	49	45	50	44	49	48	56	40	43	46	40	35	36	40		43.2
RAMONA SPAULDING	MAX	82	81	82	81	83	81	78	79	82	81	76	80	84	91	90	92	90	92	91	90	89	95	95	90	91	89	100	97	90	88		87.0
	MIN	42	51	52	43	43	48	39	47	42	49	46	49	43	42	44	45	49	50	44	42	52	55	50	43	44	51	49	51	48	36		46.3
RANDSBURG	MAX	81	77	82	88	86	82	77	82	83	84	74	76	81	90	95	94	97	93	93	94	95	98	94	93	99	103	101	99	92	90		89.1
	MIN	58	54	52	50	54	50	54	52	50	53	53	52	50	58	61	64	67	69	61	60	59	67	71	65	64	64	68	68	66	59		59.1
RED BLUFF WB AP	MAX	79	76	75	85	82	76	78	73	78	84	75	76	89	95	102	100	96	88	83	97	96	97	87	88	96	95	89	93	87	87		86.7
	MIN	60	55	55	56	60	58	56	57	58	57	61	56	56	62	67	66	67	65	62	62	67	66	64	60	66	65	62	65	63	63		61.2
REDDING FIRE STA 2	MAX	74	68	73	82	85	80	81	71	78	81	84	79	88	92	100	96	100	94	92	95	97	93	96	86	96	93	94	89	97	83		87.2
	MIN	58	57	52	56	60	59	54	57	56	56	59	57	56	63	70	68	68	68	64	60	65	68	67	62	67	67	62	65	66	59		61.5
REDLANDS	MAX	82	81	82	86	86	82	82	79	83	82	77	81	84	98	96	94	94	94	90	94	90	98	97	92	92	95	100	101	90	90		89.1
	MIN	53	52	56	53	49	54	49	53	51	52	53	57	51	53	55	61	58	58	56	54	58	61	59	56	58	59	59	62	56	52		55.[illegible]
REDWOOD CITY	MAX	75	72	73	81	76	75	76	73	75	74	72	71	82	88	90	89	79	76	75	78	77	80	79	76	91	89	83	88	77	83		79.1
	MIN	53	60	51	51	55	56	52	56	59	54	61	57	50	52	56	60	61	57	56	54	58	56	57	56	53	56	50	54	52	49		55.1
RICHMOND	MAX	70	68	72	70	78	68	70	70	70	71	71	70	71	69	78	76	69	68	67	69	73	67	72	74	81	86	78	81	74	73		72.5
	MIN	58	60	55	56	62	61	62	60	58	59	61	55	57	58	59	59	60	59	60	58	57	59	60	59	62	56	53	58	55	56		58.4
RICHMOND FIELD STA	MAX	69	67	70	72	75	69	72	70	67	70	69	69	72	69	72	73	68	69	67	70	70	68	72	72	73	76	69	75	70	79		70.8
	MIN	57	60	55	57	59	60	59	59	59	58	60	57	58	56	58	57	60	58	60	57	58	60	60	59	59	57	56	56	55	56		58.0
RIVERSIDE FIRE STA 3	MAX	79	79	81	82	82	80	79	79	81	80	77	79	84	94	91	92	89	90	89	90	90	93	92	87	88	90	96	95	89	87		86.1
	MIN	52	50	54	51	53	55	48	52	51	51	51	56	51	51	53	60	57	56	54	53	58	58	57	54	56	59	61	59	59	52		54.4
RIVERSIDE CITRUS EXP STA	MAX	81	82	81	83	84	84	81	81	81	83	82	77	80	83	96	94	93	90	92	89	92	93	96	95	90	90	92	98	97	89		87.6
	MIN	51	50	54	52	52	55	48	55	51	52	50	57	50	52	53	60	56	56	54	53	56	59	57	55	57	58	60	59	57	52		54.4
ROCKLIN	MAX	82	78	76	78	87	80	79	81	70	80	83	76	70	85	94	100	98	91	83	87	94	97	94	90	88	98	94	92	95	86		86.2
	MIN	55	55	54	50	50	56	52	52	54	54	55	56	47	48	56	60	59	57	57	56	57	59	58	58	55	58	57	52	52	54		54.8
SACRAMENTO WB AP	MAX	78	75	78	84	78	79	78	71	79	83	78	72	88	93	100	90	85	78	82	90	88	90	85	86	98	88	89	93	85	89		84.3
	MIN	58	57	52	57	58	55	55	56	53	54	57	57	53	59	64	61	59	58	57	56	58	58	57	58	59	61	55	60	56	57		57.2
SACRAMENTO WB CITY	MAX	77	75	78	85	78	77	77	70	78	82	77	72	87	94	99	90	86	78	83	90	87	89	85	86	97	88	88	92	84	89		83.9
	MIN	57	56	52	56	59	56	55	57	54	55	57	56	54	60	65	61	59	58	57	57	58	58	57	58	60	62	56	60	56	57		57.4
SAINT HELENA	MAX	69	72	75	84	74	72	71	67	73	77	75	72	86	92	97	86	78	74	80	88	82	84	80	84	95	88	93	90	85	87		81.0
	MIN	49	56	45	51	51	58	48	57	53	52	59	52	49	52	56	55	58	59	60	54	56	59	49	52	54	53	54	56	47	50		53.5
SAINT MARYS COLLEGE	MAX	71	67	70	71	67	72	70	68	72	70	70	70	79	90	94	89	76	69	70	75	72	75	75	73	92	87	86	87	79	81		76.2
	MIN	53	57	56	56	54	53	47	56	57	52	57	54	49	50	52	50	57	55	56	56	54	57	55	55	50	53	52	49	41	50		53.1
SALINAS 2 E	MAX	71	73	74	79	73	74	73	73	74	73	73	69	70	79	75	71	72	72	72	74	80	75	73	74	79	74	74	73	68	70		73.5
	MIN	55	52	52	48	55	53	52	55	48	50	41	42	60	44	54	57	58	55	54	55	57	53	58	55	52	55	52	48	55	51		52.5
SALT SPRINGS PH	MAX	66	61	60	74	74	68	61	60	64	64	62	56	66	78	83	84	82	82	78	80	83	82	80	77	83	84	83	82	78	75		73.7
	MIN	48	47	43	44	52	49	48	46	48	44	48	46	44	48	58	58	62	55	55	52	57	58	58	53	53	57	54	58	50	53		51.5
SALYER RS	MAX	72	75	66	73	85	80	70	68	70	73	80	76	74	82	93	98	98	98	91	80	93	99		78	87	92	79	81		72		81.5
	MIN	50	49	48	47	50	54	54	53	55	55	52	53	48	50	53	54	55	57	55	57	56	56		56	55	53	46	48		45		52.3
SAN ANTONIO CN MOUTH	MAX	66	72	72	78	78	75	72	71	74	72	71	70	75	87	86	87	87	84	83	83	84	88	87	82	87	85	91	92	89	81		80.3
	MIN	51	50	52	52	51	46	48	50	49	51	49	50	48	56	55	62	58	58	57	55	58	59	61	57	54	59	60	64	58	56		54.5
SAN BERNARDINO CO HOSP	MAX	83	81	83	87	88	83	81	80	84	83	79	82	85	99	97	98	98	95	91	95	96	99	96	93	94	97	104	102	91	92		90.6
	MIN	54	54	58	53	51	55	50	53	52	53	55	59	51	52	56	63	59	59	56	55	58	62	59	56	59	59	59	62	58	52		56.1
SANDBERG WB	MAX	67	61	63	72	68	66	60	63	64	65	59	63	67	81	80	80	83	80	75	78	80	85	82	72	88	88	87	85	77	75		73.8
	MIN	46	45	42	47	47	45	45	44	45	44	44	46	42	55	60	62	61	61	57	54	57	61	59	52	55	62	64	59	55	51		52.2
SAN DIEGO WB AP	MAX	71	73	74	72	72	74	72	72	73	71	72	72	74	73	74	73	74	76	75	75	76	78	77	73	73	72	75	74	74	74		73.6
	MIN	60	61	62	59	62	62	60	62	60	63	62	62	62	60	63	65	64	63	63	62	63	64	64	64	64	63	61	64	63	62		62.3
SAN FERNANDO	MAX	78	76	82	80	77	79	78	80	80	78	74	76	84	93	89	90	92	91	87	88	89	92	90	86	88	90	95	95	86	85		84.9
	MIN	51	53	51	51	55	51	49	53	51	52	51	51	50	51	52	53	55	55	54	51	52	56	56	59	54	60	63	57	58	58		53.8
SAN FRANCISCO WB AP	MAX	71	72	72	80	69	74	71	69	73	70	67	67	76	83	80	78	72	70	71	71	73	75	72	73	82	68	75	78	66	75		73.1
	MIN	58	59	55	56	59	58	58	60	60	60	60	56	53	54	57	57	60	59	61	60	59	56	60	59	56	57	55	54	55	51		57.4
SAN FRANCISCO FOB	MAX	68	67	67	74	67	68	68	67	67	66	67	65	67	75	72	66	66	66	66	65	65	68	68	68	74	66	73	69	63	66		67.8
	MIN	57	59	57	59	59	60	60	59	59	58	58	55	55	54	57	56	59	59	58	57	56	59	58	59	57	55	54	53	53	53		57.1
SAN GABRIEL FIRE DEPT	MAX	78	78	80	84	81	79	79	79	80	79	79	78	80	90	86	89	86	88	87	87	87	90	90	87	87	87	90	90	86	85		84.2
	MIN	54	56	56	50	57	56	53	56	54	55	55	56	53	54	59	57	58	56	58	55	56	59	59	57	59	62	64	61	63	57		56.8
SAN GREGORIO 3 SE	MAX	69	70	69	71	69	71	69	68	68	67	63	64	66	76	74	70	70	68	69	67	68	71	70	69	70	69	69	67	62	68		68.7
	MIN	49	57	50	45	50	50	49	52	56	55	57	55	49	46	48	55	58	50	47	49	56	48	56	50	51	55	53	41	46	50		51.1
SAN JACINTO	MAX	84	81	84	83	87	84	85	81	85	85	80	81	86	97	97	96	95	95	91	95	95	99	97	94	98	100	103	103	93	92		90.9
	MIN	55	46	52	47	45	49	46	43	46	46	47	54	53	47	48	62	55	54	49	49	54	58	54	49	52	55	56	53	50	44		50.6
SAN JOSE	MAX	75	73	75	82	76	77	73	73	70	74	69	68	80	87	90	80	77	73	74	75	77	78	75	75	88	76	81	85	74	80		77.0
	MIN	57	60	54	55	58	57	55	58	59	54	61	58	53	54	61	59	62	60	55	56	60	60	60	58	55	57	54	56	54	54		57.1
SAN LUIS OBISPO POLY	MAX	75	70	74	73	81	73	74	72	73	73	73	70	70	76	81	78	76	72	72	73	75	74	76	73	74	86	80	82	78	70		74.9
	MIN	52	54	50	55	57	51	50	49	53	52	56	53	51	52	51	53	58	53	54	52	54	53	56	52	55	51	51	50	50	47		52.5
SAN MARCOS RANCH	MAX	78	76	78	79	80	76	78	77	78	80	77	75	73	81	90	88	88	84	82	84		86	87	82	82	89	88	90	90	80		81.9
	MIN	49	48	49	43	45	50	45	45	46	52	48	45	42	47	47	50	54	50	50	50		45	55	54	45	45	49	48	51	49		48.1

See Reference Notes Following Station Index

DAILY TEMPERATURES

Station		1	2	3	4	5	6	7	8	9	10	11	12	13	14	15	16	17	18	19	20	21	22	23	24	25	26	27	28	29	30	31	Average
SAN MATEO	MAX	72	71	73	81	73	75	73	72	71	69	66	66	79	86	85	76	75	72	72	73	73	77	73	73	86	83	81	82	72	78		75.3
	MIN	55	57	56	52	56	56	55	51	56	58	55	55	51	51	56	56	58	55	52	56	56	54	51	57	54	54	52	54	53	49		54.4
SAN PEDRO	MAX	69	72	69	72	72	72	71	73	72	72	70	71	71	72	70	69	70	76	75	73	73	78	77	74	75	74	73	72	71	74		72.4
	MIN	58	58	59	59	61	58	58	58	59	60	59	59	58	58	58	59	60	60	61	60	60	61	62	62	63	64	63	60	63	61		60.0
SAN RAFAEL	MAX	73	71	73	81	79	72	72	69	72	75	74	72	82	90	90	91	75	72	71	81	77	80	80	75	94	90	84	87	83	84		79.0
	MIN	54	53	51	54	56	56	55	54	54	56	60	55	52	59	59	56	59	59	59	58	62	57	60	58	56	55	55	60	59	51		56.4
SANTA ANA FIRE STA	MAX	75	78	81	79	77	76	76	78	76	77	76	76	78	82	80	82	79	82	81	80	81	86	87	82	81	82	82	80	79	80		79.8
	MIN	55	55	55	55	59	58	55	57	55	56	58	54	56	56	61	59	59	58	58	56	59	59	62	60	61	64	64	63	63	60		58.3
SANTA ANA RIVER PH 1	MAX	76	74	73	77	80	78	75	74	76	75	73	71	73	88	90	90	89	89	87	87	87	91	89	86	88	94	94	96	95	85		83.3
	MIN	49	47	47	49	51	44	45	46	48	48	47	47	44	55	58	63	60	58	59	53	57	62	61	57	55	63	61	61	58	51		53.5
SANTA BARBARA	MAX	73	74	76	75	73	73	81	78	75	74	78	80	77	79	73	73	78	78	75	79	78	84	79	77	77	74	76	78	74	77		76.5
	MIN	54	53	54	52	58	52	57	53	54	54	53	54	52	54	54	57	55	57	58	52	53	53	57	55	56	57	57	54	53	55		54.6
SANTA BARBARA CAA AP	MAX	74	70	75	72	70	70	82	74	72	71	79	81	77	74	68	69	74	80	77	75	74	81	76	74	73	72	70	71	78	73		74.2
	MIN	54	54	56	53	56	51	55	53	54	54	56	59	51	54	55	56	54	54	56	51	53	53	57	56	58	57	58	55	50	55		54.6
SANTA CLARA UNIVERSITY	MAX	72	74	75	83	77	75	74	76	75	74	71	72	81	88	92	84	78	75	74	75	77	78	76	75	88	84	81	86	81	78		78.3
	MIN	55	54	58	58	55	54	56	54	56	53	55	56	56	60	58	57	58	58	57	55	59	61	57	60	58	57	55	57	53	53		56.4
SANTA CRUZ	MAX	69	71	74	71	77	73	74	71	74	73	74	73	75	89	72	69	73	77	80	81	74	78	80	83	87	82	81	82	76	77		76.3
	MIN	52	49	48	48	54	54	49	54	53	52	48	53	46	48	53	57	51	50	49	49	47	54	52	51	50	53	46	48	45	47		50.3
SANTA MARIA	MAX	74	73	72	75	85	73	73	78	74	73	73	71	71	72	74	73	73	74	73	73	73	75	76	76	74	74	74	74	74	71		73.9
	MIN	42	50	53	55	56	48	48	44	48	48	55	52	43	42	53	54	59	49	41	47	52	59	54	54	54	52	56	52	46	46		50.4
SANTA MARIA WB AP	MAX	69	72	71	79	72	71	69	72	70	68	68	69	70	73	72	71	69	70	70	70	72	72	70	70	73	71	71	70	66	64		70.5
	MIN	53	52	46	45	54	50	47	47	49	48	57	52	46	47	53	58	56	49	52	49	52	49	54	49	49	51	50	46	52	45		50.2
SANTA MONICA PIER	MAX	67	70	70	70	72	69	69	70	71	75	68	69	70	71	74	70	68	70	71	72	74	72	74	73	76	75	75	73	72	71		71.4
	MIN	57	55	58	56	59	56	57	53	56	59	58	56	57	54	60	58	58	58	58	54	58	58	61	60	58	60	62	63	55	57		57.6
SANTA PAULA	MAX		76	76	78	80	76	76	76	76	77	74	75	76	80	82	78	78	80	80	80	81	81	84	82	81	82	82	82	82	79		79.0
	MIN		48	56	54	55	47	52	52	53	53	49	52	50	55	48	57	54	54	54	50	52	54	54	54	55	55	56	55	54	50		52.8
SANTA ROSA	MAX	74	72	74	74	83	75	75	73	70	75	80	79	78	82	90	94	76	70	72	75	80	75	78	79	82	94	85	91	86	85		79.2
	MIN	49	53	47	50	58	55	52	55	50	50	56	51	49	51	54	55	57	57	57	56	56	56	50	50	54	53	49	53	47	50		52.7
SCOTIA	MAX	67	72	64	68	75	69	72	71	69	65	68	67	65	66	67	82	79	68	62	70	74	75	67	71	72	72	63	67	66	65		69.1
	MIN	50	54	50	49	51	56	52	54	56	58	57	55	55	52	52	54	56	56	57	58	57	57	57	58	54	57	56	53	54	55		54.7
SHASTA DAM	MAX	74	71	74	74	84	82	70	74	66	76	83	76	77	85	93	95	99	95	90	75	93	93	93	86	85	89	93	85	88	82		83.3
	MIN	51	53	51	51	60	60	53	54	55	55	59	56	57	62	67	69	73	69	64	62	66	69	66	62	67	67	62	66	64	61		61.0
SIERRA CITY	MAX	69	67	62	60	72	74	65	63	53	67	68	60	56	73	80	84	89	89	86	81	87	87	89	87	78	88	86	83	83	73		75.3
	MIN	40	45	40	41	45	44	42	43	42	43	43	46	47	47	50	55	52	54	49	48	50	57	49	45	51	53	47	44	43	43		46.6
SIERRA MADRE 1 N	MAX	76	76	77	80	79	78	77	76	75	74	75	71	79		91	90	84	87	85	86	86	90	89	83	87	85	92			83		85.0
	MIN	52	52	52	53	52	57	50	51	52	51	56				54	53	53	55	55	57	59	61	62	57	58	61			55	53		54.8
SIERRAVILLE RS	MAX	65	66	58	60	77	74	63	62	56	68	69	62	54	69	75	83	86	83	76	77	82	88	87	76	79	80	83	80	80	71		73.0
	MIN	42	42	34	32	39	38	36	41	37	41	40	46	39	42	42	47	52	43	44	42	53	52	55	40	44	47	50	36	41	39		42.5
SONOMA	MAX	75	72	76	84	78	74	72	70	75	78	78	76	86	92	95	89	78	72	74	85	79	83	80	79	95	90	90	91	83	85		81.1
	MIN	48	56	45	48	52	51	48	57	47	48	55	51	48	51	54	54	59	59	59	53	54	58	54	48	52	51	50	50	47	47		51.8
SONORA	MAX	78	75	73	74	84	79	74	74	72	76	76	74	67	81	90	96	96	93	87	86	90	93	95	86	88	94	95	92	93	83		83.8
	MIN	54	53	46	48	52	52	50	49	48	48	52	54	46	51	57	61	62	62	57	57	61	61	60	52	54	59	57	56	52	51		54.1
SO ENTRANCE YOSEMITE NP	MAX	63	60	64	73	70	65	60	60	66	64	60	52	65	76	82	82	80	82	75	79	80	82	80	78	82	85	84	81	90	75		73.2
	MIN	39	34	38	35	44	42	38	36	31	38	40	41	42	41	41	41	45	51	47	44	43	48	48	44	45	45	46	45	45	37		41.8
SQUAW VALLEY LODGE	MAX	55	50	51	67	63	55	53	47	61	63	54	50	62	70	75	76	78	76	70	76	78	80	69	69	77	77	71	73	65	67		65.9
	MIN	36	39	34	29	36	42	37	38	39	39	39	38	40	34	38	40	40	41	41	38	44	45	46	36	37	42	54	31	48	33		39.1
SQUIRREL INN 2	MAX	62	59	68	69	67	62	60	60	60	59	57	56	67	74	74	75	76	73	67	72	73	76	73	75	82	83	82	79	78	67		69.5
	MIN	49	46	40	43	50	46	45	42	46	45	46	42	37	49	59	55	57	58	56	50	59	61	59	56	57	66	64	66	60	59		52.3
STOCKTON CAA AP	MAX	79	74	77	86	78	78	77	72	76	80	79	73	85	92	99	92	85	81	82	89	88	87	84	85	97	91	89	94	80	88		83.9
	MIN	57	56	51	54	59	57	55	53	52	55	56	56	52	58	63	61	59	56	55	55	57	57	55	57	58	59	55	58	54	54		56.1
STOCKTON FIRE STA 4	MAX	78	82	74	77	85	78	80	78	74	77	81	80	76	82	91	98	89	82	84	78	88	82	86	83	83	96	93	88	92	83		83.3
	MIN	50	57	50	52	57	53	54	53	51	53	56	53	50	56	54	60	59	57	55	52	56	52	52	59	56	58	54	56	55	52		54.4
STOCKTON MOWRY BRIDGE	MAX	79	73	79	85	84	78	76	71	78	79	80	76	87	93	100	98	92	84	80	92	89	89	89	83	98	97	91	95	92	90		85.9
	MIN	57	57	49	52	60	51	55	52	50	53	58	57	51	55	60	58	58	58	55	56	57	57	57	55	55	60	55	56	56	53		55.4
STONY GORGE RESERVOIR	MAX	78	77	75	85	84	77	75	68	74	82	76	73	88	94	97	99	97	95	87	95	95	97	91	86	97	96	94	91	88	85		86.5
	MIN	55	50	45	49	53	49	47	53	54	52	55	53	48	54	59	60	60	62	63	59	59	51	54	53	57	58	58	52	61	51		54.5
STRAWBERRY VALLEY	MAX	68	61	57	73	70	60	58	60	67	68	65	58	72	80	85	86	85	79	76	82	85	86	78	76	85	83	82	81	77	75		73.9
	MIN	45	44	41	43	47	45	44	45	46	43	46	44	45	50	52	57	55	56	54	50	54	55	52	49	52	52	50	48	47	47		48.6
SUNLAND	MAX	81	80	83	82	80	82	80	82	84	80	73	78	86	94	94	93	94	96	92	92	91	96	96	93	95	98	100	97	85	87		88.1
	MIN	48	50	49	49	49	45	46	50	48	49	51	52	46	57	51	53	57	53	58	54	50	55	59	52	50	51	51	55	56	53		51.6
SUSANVILLE AP	MAX	72	72	69	63	76	79	72	71	68	72	72	61	56	71	76	83	88	90	86	80	83	90	93	80	80	83	88	83	85	84		77.5
	MIN	42	38	43	38	32	39	45	36	37	47	35	44	37	48	41	43	42	52	46	48	46	50	57	62	46	44	45	48	37	46		43.8
TABLE MTN	MAX	62	62	63	64	65	64	60	61	62	65	62	61	60	72	74	68	72	72	70	73	73	78	73	74	79	82	81	77	71	71		69.0
	MIN	46	42	35	42	48	42	38	36	36	45	40	35	33	45	53	49	53	54	51	50	54	56	54	52	59	60	58	60	55	49		47.7
TAHOE	MAX	62	60	55	52	62	64	59	57	51	61	64	57	51	56	62	68	72	69	71	70	71	73	75	71	69	67	76	73	72	65		64.5
	MIN	35	37	31	32	37	42	37	33	36	40	39	40	38	37	38	41	41	42	41	39	45	45	46	36	40	43	47	34	44	35		39.0
TEHACHAPI	MAX	70	66	63	82	77	67	62	64	66	66	65	64	66	85	89	89	83	80	78	79	89	82	79	75	81	88	80	83	76	73		75.6
	MIN	47	47	44	37	42	45	46	46	46	46	46	47	41	38	45	49	52	55	55	52	43	55	56	53	54	43	59	53	58	47		48.2
TEJON RANCHO	MAX	84	82	77	84	88	83	78	79	79	81	80	78	80	91	98	100	95	93	90	90	91	95	93	90	92	100	98	95	90	87		88.0
	MIN	53	54	55	49	59	51	58	56	58	53	57	59	54	59	66	70	68	62	57	58	63	66	63	58	60	72	63	63	61	58		59.4
THERMAL CAA AP	MAX	100	99	96	101	101	101	98	96	97	96	95	94	96	104	105	105	110	110	105	101	101	107	111	109	109	109	109	111	110	106		103.1
	MIN	67	69	69	68	60	71	68	66	68	70	70	62	66	67	72	75	81	83	81	75	76	78	85	78	78	71	71	72	76	65		71.9
THREE RIV EDISON PH 2	MAX	83	84	81	78	80	82	80	73	80	78	81	77	77	88	93	97	98	94	93	88	91	90	93	90	89	96	99	94	93	88		86.9
	MIN	55	53	55	47	55	52	54	50	50	53	52	52	49	52	55	57	60	62	58	57	60	60	60	58	56	59	62	60	59	54		55.5
TIGER CREEK PH	MAX	72	70	68	78	79	72	69	66	71	72	70	58	74	83	90	92	90	87	82	83	88	88	87	80	89	90	89	88	88	81		79.8
	MIN	49	48	44	43	49	54	48	46	46	45	45	48	44	49	53	55	56	56	54	53	56	57	55	50	50	56	52	51	49	47		50.3
TORRANCE	MAX	74	74	74	79	78	74	75	75	75	74	74	74	73	78	76	74	76	78	75	78	76	80	81	78	78	80	78	77	75	74		76.2
	MIN	54	55	57	55	59	59	54	57	56	57	55	57	53	56	58	58	57	56	57	54	55	57	60	58	60	62	65	62	62	61		57.5

See Reference Notes Following Station Index

DAILY TEMPERATURES

Station		1	2	3	4	5	6	7	8	9	10	11	12	13	14	15	16	17	18	19	20	21	22	23	24	25	26	27	28	29	30	31	Average
TRACY CARBONA	MAX	80	80	72	79	87	79	81	60	72	78	79	80	78	89	93	100	97	92	87	83	89	90	90	84	85	97	85	90	96	81		84.4
	MIN	54	58	50	57	61	52	54	55	54	54	58	59	54	56	61	62	59	55	56	54	58	58	54	53	56	61	53	58	50	51		55.8
TRACY PUMPING PLANT	MAX	78	75	77	85	78	76	76	74	75	76	76	74	88	94	100	93	83	77	78	86	84	85	78	79	98	85	90	94	82	89		82.8
	MIN	57	55	50	56	59	50	56	56	53	58	59	57	56	54	61	60	57	59	59	60	59	60	55	60	62	60	57	65	53	56		57.3
TRONA	MAX	95	91	87	95	95	93	91	87	88	92	91	85	87	87	96	102	100	103	101	101	100	101	105	102	103	105	108	109	109	98		96.9
	MIN	62	64	45	56	59	59	62	61	62	60	61	57	59	60	65	69	74	70	70	65	66	68	69	70	68	66	74	71	74	67		64.4
TRUCKEE RS	MAX	58	58	55	68	70	66	58	58	52	61	62	64	55	62	71	77	80	81	76	72	75	82	82	72	70	78	78	76	75	66		68.6
	MIN	36	34	31	29	31	40	32	36	32	30	37	42	27	34	35	40	41		39	35	44	46	46	36	36	42	46	29	42	32		36.6
TULELAKE	MAX	65	65	55	72	74	73	67	62	65	70	71	66	73	78	83	89	89	88	85	80	90	92	89	78	75	83	80	73	74	70		75.8
	MIN	40	43	42	36	41	49	41	42	42	41	41	40	41	41	46	44	48	44	56	42	47	51	46	43	42	44	46	35	45	31		43.0
TURNTABLE CREEK	MAX	69	73	65	67	79	77	69	72	68	70	79	72	75	82	89	92	93	91	88	76	89	88	89	83	82	89	87	83	86	80		80.1
	MIN	57	51	51	53	58	57	54	53	53	55	57	54	55	61	68	66	67	67	63	63	64	67	66	61	65	65	60	61	62	58		59.7
TUSTIN IRVINE RANCH	MAX	79	80	83	81	78	77	79	80	79	78	77	77	80	84	84	84	80	84	83	83	84	88	85	80	83	83	84	82	81	82		81.4
	MIN	51	51	48	57	52	50	50	54	52	48	50	52	47	51	59	58	52	52	51	50	56	56	57	52	53	60	60	62	62	62		53.8
TWENTYNINE PALMS	MAX	96	93	92	96	98	96	94	93	94	95	92	89	91	99	103	99	107	107	103	102	95	107	108	105	108	110	111	111	105	100		100.0
	MIN	63	63	59	58	59	60	60	56	62	61	65	58	57	67	63	70	73	77	69	67	62	71	74	70	70	71	71	74	66	62		65.3
TWIN LAKES	MAX	46	45	41	58	57	51	45	39	50	51	49	39	54	60	67	69	69	67	63	63	68	71	68	61	70	69	67	66	63	59		58.2
	MIN	35	35	26	30	34	36	33	31	34	31	34	33	32	37	40	40	37	43	38	30	38	40	43	34	36	39	52	32	45	28		35.9
UKIAH	MAX	72	71	64	85	77	70	70	68	72	79	80	73	87	96	100	99	89	84	82	89	88	89	81	83	95	85	82	86	78	82		81.9
	MIN	49	54	48	49	51	51	51	53	55	56	54	54	50	54	58	57	57	57	56	58	57	57	57	59	54	54	54	51	54	50		54.0
U C L A	MAX	70	71	72	80	73	71	79	76	71	72	69	70	72	77	72	75	74	78	76	78	76	80	80	74	77	76	77	74	72	73		74.5
	MIN	55	58	59	56	58	57	54	57	58	53	56	57	55	58	55	57	58	59	60	57	58	59	63	59	60	63	63	61	59	58		58.2
UPLAND	MAX	75	75	75	79	77	76	75	75	77	75	71	73	78	91	87	90	81	81	82	85	85	90	88	84	85	80	93	91	93	81		81.6
	MIN	55	54	50	52	46	48	58	57	50	51	50	54	43	54	55	59	57	57	53	62	60	58	59	50	57	52	59	61	58	51		54.7
UPPER LAKE RS	MAX			73	80	80			71	71	71	76	72	84	94	93	92			92	89	90	90	90			92	82	88	81	80		83.2
	MIN			41	45	46			43	52	52	49	50	43	47	50	50			50	52	54	48	50			47	44	43	46	43		47.5
VACAVILLE	MAX	79	78	79	88	78	80	77	70	79	82	78	76	89	96	100	95	90	83	86	93	90	94	88	89	102	91	94	94	89	90		86.6
	MIN	56	59	54	53	60	57	51	56	51	53	59	55	50	57	61	60	60	58	56	58	58	59	59	58	57	60	52	56	55	55		56.4
VALYERMO RS	MAX	83	82	77	84	83	83	82	75	81	82	78	77	77	87	91	91	91	89	90	90	89	94	95	91	96	99	99	97	94	88		87.2
	MIN	41	45	45	39	43	39	40	44	41	43	44	36	42	45	46	56	58	53	48	43	49	53	57	49	47	54	53	49	44	42		46.3
VICTORVILLE PUMP PLANT	MAX	88	83	79	83	86	83	81	78	80	83	81	76	77	83	91	94	91	97	91	88	94	92	97	94	93	100	103	98	98	90		88.4
	MIN	56	50	50	45	50	50	45	50	48	53	51	51	50	49	54	67	60	60	54	53	55	61	60	57	53	57	60	57	58	52		53.9
VISALIA	MAX	85	85	83	81	88	85	83	83	82	83	83	82	80	83	94	100	100	97	95	90	92	97	97	94	91	94	101	95	97	90		89.7
	MIN	57	57	54	53	59	57	55	56	57	57	59	59	53	60	61	64	64	64	59	59	62	65	62	59	61	64	63	58	59	57		59.1
VISTA	MAX	76	77	76	77	78	74	76	76	77	76	75	75	77	80	77	80	77	78	79	84	78	82	83	79	82	83	81	78	77	78		78.2
	MIN	54	53	52	51	53	53	50	53	51	53	54	53	53	50	57	59	61	59	58	55	55	55	55	60	55	60	59	57	58	57		55.1
VOLTA PH	MAX	74	72	65	78	77	74	69	65	69	73	67	69	77	84	90	92	93	90	85	86	87	90	90	81	87	89	89	84	84	79		80.3
	MIN	52	55	46	52	54	53	48	51	52	48	54	47	49	57	64	63	63	60	58	55	61	63	62	55	62	61	53	59	55	57		55.6
WALNUT CREEK	MAX	74	72	71	74	82	72	77	72	71	74	74	77	74	84	92	96	80	74	71	72	79	77	78	74	74	95	78	89	91	79		78.2
	MIN	55	51	48	50	59	55	51	58	52	51	59	56	51	52	57	56	59	57	58	58	57	58	58	59	54	56	51	53	51	53		54.[illegible]
WALNUT GROVE	MAX	77	74	77	84	82	77	78	74	78	80	80	75	86	92	98	87	87	79	78	87	87	84	80	81	95	96	88	90	82	85		83.3
	MIN	57	57	51	54	59	54	55	56	53	52	55	56	52	54	60	59	58	58	52	57	56	57	58	58	57	60	56	57	52	54		55.8
WARNER SPRINGS	MAX	77	76	79	79	82	80	76	73	76	77	75	73	81	90	90	89	90	89	86	88	88	92	89	87	100	100	97	97	94	85		85.2
	MIN	41	40	44	41	36	38	38	38	39	40	40	44	36	38	42	42	52	52	44	40	58	55	50	46	44	50	58	52	46	39		44.1
WASCO	MAX	85	87	80	80	87	88	82	82	83	84	84	83	83	83	94	99	101	98	95	92	92	98	97	94	92	95	100	96	96	90		90.0
	MIN	57	59	56	55	62	59	57	58	59	58	62	61	53	57	64	67	65	64	62	62	64	66	67	62	62	64	64	62	63	57		60.9
WATSONVILLE WATERWORKS	MAX	70	68	69	70	80	67	70	69	69	72	70	65	70	69	79	67	70	69	70	71	71	70	71	74	77	80	74	77	73	75		71.5
	MIN	52	58	49	49	58	55	51	55	55	50	56	57	50	49	53	57	58	54	52	51	58	58	56	53	51	53	50	48	50	50		53.2
WEAVERVILLE RS	MAX	71	65	66	69	79	76	62	77	66	70	76	78	74	82	88	93	96	96	96	79	90	95	94	86	85	92	89	78	84			81.1
	MIN	45	49	52	51	54	51	51	54	56	55	54	56	40	46	53	52	50	53	59	50	49	55	51	45	49	50	45	42	44			50.4
WEED 1 S	MAX	59	62	60	58	73	70	58	63	62	62	70	72	63	71	79	84	89	90	88	72	86	90	85	70	75	80	79	69	72	74		72.8
	MIN	39	42	42	38	42	49	43	46	47	47	37	40	40	40	45	48	54	50	48	45	46	62	60	42	42	46	49	35	39	32		44.5
WHEELER	MAX	65	65	66	65	66	68	67	67	67	69	68	67	68	67	74	70	62	62	63	64	66	65	67	66	70	71	70	72	70	68		67.2
	MIN	51	56	50	52	52	57	52	56	55	54	57	50	52	54	51	52	55	56	56	57	54	55	52	57	55	52	54	54	53	54		53.8
WHITE MOUNTAIN 1	MAX	56	53	50	50	54	55	54	53	49	54	53	45	49	52	53	60	62	56	63	63	62	65	72	65	62	65	72	70	67	60		58.1
	MIN	31	29	21	24	35	30	19	26	28	26	24	26	24	25	29	32	36	35	33	30	31	36	36	34	27	35	35	33	34	31		29.8
WHITE MOUNTAIN 2	MAX	39	35	34	37	40	39	36	36	33	38	37	30	31	31	39	42	46	43	47	47	48	50	51	49	44	50	54	54	50	50		42.0
	MIN	22	18	13	19	26	20	18	15	20	22	18	15	16	18	24	31	30	30	28	29	31	33	34	32	30	29	29	28	25	23		24.2
WILLIAMS	MAX	87	84	79	86	87	86	73	70	71	83	81	80	87	93	99	102	103	96	87	88	95	98	101	92	91	98	97	96	91	88		89.0
	MIN	57	56	52	57	59	55	53	54	56	54	54	54	59	61	61	60	65	58	56	54	57	56	56	57	63	64	56	55	54	54		56.9
WILLOWS	MAX	79	81	75	76	84	81	77	78	70	79	80	75	74	90	96	99	98	92	87	87	93	94	94	90	82	99	93	92	91	85		85.7
	MIN	60	57	52	53	55	56	51	55	55	54	59	57	52	59	63	63	63	58	54	58	66	62	57	56	62	61	55	64	57	58		57.7
WINTERS	MAX	79	71	79	82	89	83	80	77	75	83	83	79	78	92	95	101	100	94	86	92	96	95	94	89	92	101	95	94	94	90		87.9
	MIN	59	58	54	57	60	57	57	55	56	53	57	55	51	59	65	61	61	60	57	58	61	59	59	60	62	62	58	65	59	57		58.4
WOODFORDS	MAX	65	61	62	75	73	69	65	59	66	69	64	55	62	72	80	83	80	78	77	79	85	87	77	75	82	86	83	81	75	74		73.3
	MIN	42	41	39	38	49	46	39	37	40	42	44	43	40	43	43	50	49	52	48	44	53	55	59	46	46	52	65	45	55	41		46.2
WOODLAND 1 WNW	MAX	84	82	75	81	86	81	78	79	72	82	83	79	74	90	95	101	95	93	87	90	95	94	95	91	89	97	94	89	92	85		86.9
	MIN	56	59	50	55	56	55	53	56	51	54	56	54	49	57	61	59	58	57	55	55	59	57	52	56	57	60	53	63	54	53		55.7
YORBA LINDA	MAX	82	82	84	85	82	82	82	83	83	83	79	82	84	92	89	91	86	90	88	89	88	94	92	87	88	87	92	90	86	88		86.3
	MIN	50	50	55	50	59	52	49	51	51	50	50	54	50	49	57	59	54	52	51	51	54	55	54	53	53	61	61	62	56	55		53.6
YOSEMITE NP	MAX	71	63	67	77	70	70	65	57	74	69	59	63	71	80	83	84	85	85	81	81	85	86	82	82	85	87	87	85	73	80		76.2
	MIN	46	47	40	40	47	44	42	42	40	44	47	46	41	45	52	54	55	54	54	47	55	54	56	52	55	53	51	53	48	46		48.3
YREKA	MAX	63	61	65	59	72	74	68	71	65	61	73	74	68	77	85	90	94	95	94	77	89	95	95	81	79	85	87	71	77	72		77.2
	MIN	45	49	47	43	51	51	50	51	51	50	45	45	43	49	54	55	57	56	59	52	57	62	61	49	51	53	52	44	45	42		50.6

See Reference Notes Following Station Index

MONTHLY AND SEASONAL HEATING DEGREE DAYS

Season of 1957 - 1958

Station	July	August	September	October	November	December	January	February	March	April	May	June	Total	Normal July-June
ADIN RS	41	83	119	569	807	825	890	678	899		226	158		
ALDERPOINT	1	7	18	216	481	593	600	392	509	306	57	17	3197	
ALPINE 1 W	0	0	0	118	326	298	388	279	406	195	42	13	2065	
ALTURAS RS	34	98	118	590	874	920	933	686	902	625	239	179	6198	
ANGWIN PAC UNION COL	20	38	66	291	439	558	574	465	649	312	132	87	3631	
ANTIOCH 1 E	0	3	1	128	402	593	591	338	479	206	69	5	2815	
ANTIOCH PUMP PLT 3	0	7	5	112	384	608	613	323	446	201	60	9	2768	
ASH MTN	0	0	0	87	356	536	519	357	513	240	40	5	2653	
AUBERRY	0	6	3	186	460	567	582	460	592	360	40	42	3298	
AUBURN	0	8	11		412	584	578	383	533	249	51	21		
AVALON PLEASURE PIER	64	20	36	105	228	241	279	247	334	182	145	45	1926	
AVENAL 9 SSE	0	0	0	64	368	615	549	314	438	189	23	1	2561	
BACKUS RANCH	0	0	3	154	464	568	576	374	571	236	23	7	2976	
BAKER 9 NNW	0	0	0	36	342	508	472	213	273	87	0	0	1931	
BAKERSFIELD WB AP	0	0	0	45	304	535	509	224	337	141	12	0	2107	2115
BARRETT DAM	0	4	12	166	418	417	533	364	508	254	68	17	2761	
BARSTOW	0	0		125	431	575	538	298	441	160	13	0		
BEAUMONT PUMPING PLANT								403	584					
BEAUMONT 1 E	0	1	2	165	431	385	469	388	567	303	75	27	2813	2840
BEN LOMOND	57	63	49	209	436	555	537	364	525	298	182	70	3345	
BERKELEY	73	60	27	103	284	433	411	264	402	227	137	21	2442	
BERRYESSA LAKE						548	529	315	468	201	25	8		
BIG BAR RS	1	6	33	294	580	701			596	342	49	35		
BIG BEAR LAKE DAM	70	146	357	741	954	993	1051	884	1143	853	431	321	7944	
BIG CREEK PH 1	1	24	63	399	601	598	678	610	870	559	206	156	4765	
BISHOP WB AP	0	3	9	337	625	740	774	572	707	377	51	16	4211	4222
BISHOP UNION CARBIDE	111	145	257	716	895			880	1220	820	460	359		
BLUE CANYON WB AP	21	86	128	541	689	735	833	788	1019	707	339	264	6150	5719
BLYTHE	0	0	0	3	194	276	282	106	149	36	0	0	1046	
BLYTHE CAA AP	0	0	0	4	175	251	276	111	152	38	0	0	1007	
BOCA	187	340	337	696	927	1119	1271	909	1207	861	414	331	8599	
BONITA	0	0	0	34	206	207	270	177	274	115	18	8	1309	
BORREGO SPRGS 3 NNE	0	0	0	16	223	282	263	140	223	76	0	0	1223	
BOWMAN DAM	25	84	114	564	721	765	823	755	976	679	391	239	6136	
BRAWLEY 2 SW	0	0	0	4	131	212	230	126	181	60	0	0	944	
BRIDGEPORT	159	222	346	708	963	1059	1092	898	1112	832	433	308	8132	
BROOKS FARNHAM RCH	0	2	[illegible]	173	451			351	506	236	37	8		
BURBANK WB AP	0	0	0	48	200	206	242	196	318	118	29	0	1357	1808
BURLINGAME	53	100	39	146	352	485	465	271	429	276	128	45	2789	
BURNEY	52	178	162	535	836	892	939	664	855	599	274	164	6150	
BUTTONWILLOW	0	0	0	102	411	617	601	301	398	142	15	0	2587	
CABRILLO NM	0	0	3	51	156	155	200	201	270	150	77	8	1271	
CACHUMA DAM	1	2	8	94	273	319	400	287	438	214	83	24	2143	
CALAVERAS BIG TREES	39	93	146	539	695	714	772	685	908	656	313	250	5810	
CALLAHAN RS	5	52	88	582	836	938	951	641	816	559	171	110	5749	
CAMPO	0	15	29	260	495	439	565	421	582	355	99	78	3338	
CAMP PARDEE	0	1	2	122	371	594	575	323	474	232	37	6	2737	
CANOGA PARK PIERCE COL	0	2	1	78	265	255	272	229	387	154	32	2	1677	
CANTIL					434	561	528	304	447	170	11	0		
CANYON DAM	40	110	163	579	851	964	1025	814	957	661	304	213	6681	
CATHAY BULL RUN RCH	0	5	4	161	455	631	593	364	526	313	46	28	3126	
CECILVILLE SAWYER	18	47	77	484	660	758	789	591	788	524	174	124	5034	
CEDAR GROVE	14		110	496										
CEDARVILLE	2	28	63	526	866	905	1009	686	895	639	149	177	5945	
CENTERVILLE PH	0	1	6	180	423	618	554	332	491	230	28	7	2870	
CHERRY VALLEY DAM	2	29	68	446	642	655	742	670	880	555	219	170	5078	
CHESTER			206	610	841	966	1024	788	970	691	349	252		
CHICO EXP STATION	0	3	4	167	450	631	606	314	468	205	27	2	2877	
CHULA VISTA	0	1	3	70		225	296	218	307	158	73	19		
CLAREMONT POMONA COL	0	0	3	91	289	272	343	269	411	176	45	14	1913	
CLARKSBURG	0	3	11	147	431	615	614	328	459	201	50	9	2868	
CLEARLAKE HIGHLANDS	0	3	18	257					633	355	90	39		
CLOVERDALE 3 SSE	5	7	6	125	322	561	518	336	458	214	59	15	2626	
COALINGA		1	0	80	364	576	562	295	425	177	19	1		
COLFAX	0	3	21	249	474	526	581	450	629	318	53	31	3335	
COLUSA 1 SSW	0	0	7	177	461	642	618	312	453	171	13	5	2859	
CORCORAN IRRIG DIST	0	0	0	82	412	632	617	305	411	167	15	0	2641	
CORONA	0	0	4	47	268	260	298	233	355	140	27	1	1633	
COVELO			49	356	587	719	742	496	643	407	115	59		
COW CREEK	0	0	0	1	158	368	271	73	73	20	0	0	964	
CRESCENT CITY 1 N	217	202	154	258	413	496	430	326	511	398	277	133	3815	
CROCKETT	15	5	2	75	290	508	465	254	387	177	60	8	2246	
CULVER CITY	0	1	1	34	182	163	218	174	276	122	64	14	1249	
CUYAMA	0	19	31	284	490	532	603	417	583		114	40		
CUYAMACA	4	30	87	415	690	672	731	585	804	475	188	119	4800	
DAGGETT CAA AP	0	0	0	88	370	486	465	257	384	133	4	0	2187	
DAVIS AGR COLLEGE	0	2	5	119	357	597	601	310	441	180	38	6	2656	
DEEP SPRINGS SCHOOL	0	12		472	795			683	806	480	113	22		
DEER CREEK PH	28	97	120	514	774		920	649	831	602	255	178		
DENAIR	0	4	3	118	425	612	578	295	430	194	20	1	2680	
DE SABLA	0	7	46	344	552	623	653	534	724	410	154	103	4150	
DOBBINS COLGATE		0	9	166	397	580		390	534	306	31	14		
DONNER MEMORIAL ST PK	188	265	267	674	927	1059	1169	884	1132	844	481	348	8238	
DOWNIEVILLE RS	13	68	103	469	714	855	838	653	810	548	219	145	5435	
DOYLE 5 SSE	5	47	74	526	860	909	972	626	880	589	193	142	5823	
DUDLEYS	8	55	96	396	639	680	729	562	739	523	200	143	4770	
DUTTONS LANDING	39	42		154				333		256	135			
EAGLE MTN	0	0	0	14	175	233	262	143	221	51	0	0	1099	
EAST PARK RESERVOIR	0	5	28	257	485	628	653	419	596	323	60	36	3490	
EL CAJON 2 E	0	0	0	92	300	306	374	249	372	169	32	1	1895	
EL CAPITAN DAM	0	0	0	52	219	203	276	187	316	124	29	1	1407	
EL CENTRO 2 SSW	0	0	0	1	174	270	276	101	158	50	0	0	1030	
ELECTRA PH	0	3	1	120	395	553	557	306	460	251	24	4	2674	
ELK VALLEY	38	102	96	476	698	749	745	532	703	486	187	120	4932	
ELSINORE	0	2	0	92	327	351	442	288	419	175	27	2	2125	
ESCONDIDO	0	0	0	93	310	304	391	273	378	153	32	0	1934	
ESCONDIDO CHURCH RCH	0	0	0	63	245	194	269	213	337	138	35			
EUREKA WB CITY	254	200	167	267	397	465	420	307	528	404	295	165	3869	4632

See reference notes following Station Index.

MONTHLY AND SEASONAL HEATING DEGREE DAYS

Season of 1957 - 1958

Station	July	August	September	October	November	December	January	February	March	April	May	June	Total	Normal July-June
FAIRFIELD POLICE STA	0	0			371	563	553	296	452	207	34	3		
FAIRMONT	0	6	10	224	477	549	569	443	649	334	79	50	3390	
FALL RIVER MILLS INTAKE	23	129	149	515	810	897	944	692	878	605	249	176	6067	
FIVE POINTS 5 SSW						622	586	319	393	155	11	0		
FOLSOM DAM	0	0	1	73	316	564	564	269	410	183	33	0	2422	
FONTANA KAISER	0	0	0	34	201	199	239	217	336	134	23	0	1383	
FOREST GLEN	6	36	60	440	715	827	830	563	761	521	158	98	5015	
FORT BIDWELL	28	60	121	570	885	913	1000	661	861	596	194	170	6059	
FORT BRAGG	246	244	169	203	359	465	437	315	476	375	259	119	3667	
FORT BRAGG AVN	308	305	230	250	399	475	455	321	486	396	317	168	4110	
FORT JONES RS	12	56	80	503	766	900	884	581	761	525	162	123	5353	
FORT ROSS	154	165	113	185	311	416	392	282	402	318	203	74	3015	
FRESNO WB AP	0	0	0	79	386	604	568	309	402	183	18	1	2550	2532
FRIANT GOVT CAMP	0	2	0	91	394	608	590	349	468	232	23	5	2762	
GIANT FOREST	81	143	230	656	939	995	1026	861	1084	783	502	384	7684	
GILROY	4	5	5	112	368	519	552	290	424	225	68	20	2592	
GLENNVILLE	4	29	66	378	587	629	693	514	713	467	185	86	4351	
GRANT GROVE	116	187	286	699	842	841	921	830	1112	801	514	397	7546	
GRASS VALLEY	0	15	37	331	492	576	618	531	688	396	94	78	3856	
GRATON 1 W	33	40	66	234	459	603	574	336	508	269	158	37	3317	
GREENLAND RANCH	0	0							75	20	0	0		
HAIWEE	0	1	4	252	581	697	691	499	639	314	40	1	3719	
HALF MOON BAY 2 NNW	184	191	129	163	308	365	379	293	399	294	220	92	3017	
HAMILTON AFB	7	20	5	137	377	539	512	288	424	201	136	16	2662	
HAMILTON AFB 1 E	46	61	43	172	419	555	543	312	484	270	144	29	3078	
HANFORD		1	0	83	404	607	580	297	393	159	12	0		
HAPPY CAMP RS	0	6	20	338	608	746	742	489	592	364	38	37	3980	
HAT CREEK PH 1	14	100	157	499	792	893	944	655	835	559	212	134	5794	
HAYFIELD PUMP PLANT	0	0	0	34	253	319	321	186	305	75	2	0	1495	
HEALDSBURG	4	14	9	142	372	562	516	297	442	184	70	8	2620	
HENSHAW DAM	2	18	49	270	508	510	609	455	624	366	132	85	3628	
HETCH HETCHY	1	26	63	403	621	713	764	618	789	470	163	144	4775	
HOLLISTER	8	11	0	65	279	425	420	220	377	235	130	59	2229	
HUNTINGTON LAKE	104	154	275	734	874	886	974	893	1197	886	552	449	7978	
IDRIA	0	14	40	300	533	547	602	484	663	341	57	60	3641	
IDYLLWILD RS	7	47	84	425	643		695	620		573	176	144		
IMPERIAL	0	0	0	0	140	215	222	92	133	37	0	0	839	
INDEPENDENCE	0	0		231				514		277				
INDIO US DATE GARDEN	0	0	0	9	159	204	222	92	160	48	0	0	894	
INYOKERN	0	0	1	139	463	592	545	361	447	197	7			
IRON MTN	0	0	0	12	202	276	309	155	210	45	0	0	1209	
JESS VALLEY	101	170	155	629	873	873	949	745	976	701	302	293	6767	
JOICE ISLAND	6		10		407	607	580	325	451	212	75	4		
JULIAN WYNOLA	24	47	101	377	586		630	514	687	423	204	154		
KENTFIELD	31	60	38	182	426	559	569	325	481			22		
KERN RIVER PH 1	0		0	33	242	455	444	207	327	123	10	0		
KERN RIVER PH 3	0	0	0	167	429	500	545	398	528	264	32	4	2867	
KETTLEMAN CITY 1 SSW	0	0	0	40	324	598	577	289	386	151	13	0	2378	
KETTLEMAN STA	0	0	0	28	258	491	460	209	352	123	4	0	1925	
KING CITY	0	28	9	119	355	468	475	238	409	209	58	23	2391	
KLAMATH	166	150	125	273	447	519	480	357	543	406	260	122	3848	
LAGUNA BEACH	0	0		66	231	241	309	240	328	155	140	56		
LAKE ARROWHEAD	12	51	92	478	735	749	786	626	857	547	249	170	5352	
LAKE CITY				640	901			736	966	690	239			
LAKE ELEANOR			89											
LAKEPORT	0	10	34	310	504	638	673	439	606	352	95	56	3717	
LAKESHORE	0	2	22	221	457	592	611	465	589	297	52	18	3326	
LAKE SPAULDING	110	197	184	579	744	829	880	769	971	733	411	257	6664	
LAKE SPAULDING DAM	13	69	141	525							339	212		
LA MESA	0	0	0	48	202	170	245	196	311	134	23	3	1332	
LANCASTER	0	0	1	247	549	674	665	407	568	263	34	6	3414	
LAS PLUMAS	0	0	0	96	333	544	499	308	425	156	21	4	2386	
LE GRAND	0	0	0	92	395	601	570	307	410	198	20	1	2594	
LEMON COVE	0	0	0	65	343	559	533	266	368	133	13	0	2280	
LINDSAY	0	1	0	95	388	573	547	303	398	170	10	0	2485	
LIVERMORE	0	10	2	104	392	526	520	288	464	221	78	10	2615	
LLANO SHAWNEE HILLS RCH	0	1	6	246	498	519	546	420	636	302	45	22	3241	
LODI	0	6	7	180	428	605	573	312	456	217	45	7	2836	
LOMPOC SEWAGE PLANT	86	135	72	141	316	346	383	246	389	241	189	135	2679	
LONG BEACH	0	2	6	91	244	240	286	234	345	139	11	1	1599	
LONG BEACH CAA AP										114	22	0		
LOS ANGELES WB AP	0	0	0	16	143	133	174	131	211	70	4	0	882	2015
LOS ANGELES WB CITY	0	0	0	16	131	112	164	130	246	82	13	0	894	1451
LOS BANOS	0	0	0	79	363	588	564	290	393	143	17	0	2437	
LOS GATOS	0	9	3	102	321	481	433	278	423	196	46	8	2300	
LUCERNE VALLEY 2 W		4	4	309	630			425	581	284	23	0		
MADERA	0	0	0	105	376	604	584	301	378	165	13	0	2526	
MANDEVILLE ISLAND	1	17	12	124	374	569	591	310	439	185	60	14	2696	
MANZANITA LAKE	117	205	229	724	878	942	1049	903	1177	828	437	362	7851	
MARICOPA	0	0	0	42	332	523	502	231	354	123	12	0	2119	
MARTINEZ FIRE STA	3	7	3	112	370	542	557	296	425	207	73	1	2596	
MARYSVILLE	0	0	3	110	373	600	572	290	411	165	22	2	2548	
MC CLOUD	44	109	121	558	755	829	897	710	890	622	246	183	5964	
MECCA 3 SE	0	0	0	9	197	300	289	123	177	49	0	0	1144	
MERCED FIRE STA 2	0	1	0	118	413	619	528	289	412	171	15	0	2566	
MIDDLEWATER	0	0	0	75	393	594	558	306	415	175	7	0	2523	
MILL CREEK 2	0	8	13	164	374	307	388	342	546	265	83	33	2523	
MINERAL	133	218	210	638	812	896	960	818	1008	758	427	317	7195	
MITCHELL CAVERNS										279	28	0		
MODESTO	0	1	2	116	406	603	561	279	403	160	20	2	2553	
MONO LAKE	4	23	120	543	811	941	981	780	941	645	255	181	6225	
MONTEREY	133	141	45	96	237	316	339	259	393	278	175	84	2496	
MONTICELLO DAM						543	563	328	509	225	41	14		
MOUNTAIN PASS	0	6	4	347	685	677	737	540	744	381	63	10	4194	
MT BRECKENRIDGE	46	104	201	676										
MOUNT DIABLO NORTH GATE	9	27	45	209	394	451	491	424	609	307	120	86	3172	
MOUNT HAMILTON	16	86	126	416	551	563	673	659	900	535	292	245	5062	
MOUNT HEBRON RS	147	206	217	671	959	940	1035	717	932	690	382	266	7162	

See reference notes following Station Index.

MONTHLY AND SEASONAL HEATING DEGREE DAYS

Season of 1957 - 1958

Station	July	August	September	October	November	December	January	February	March	April	May	June	Total	Normal July-June
MOUNT SHASTA WB CITY	29	91	125	571	792	854	906	688	882	587	244	183	5952	5913
MT WILSON FC 338B	2	34	47	397	562	498	616	557	882	488	174	157	4414	
NACIMIENTO DAM	1	4	0	97	333	490	490	257	434	203	43	13	2365	
NAPA STATE HOSPITAL	9	33			367	517	535	306	442	240	113	20		
NEEDLES CAA AP	0	0	0	13	260	332	341	173	234	61	0	0	1414	
NEVADA CITY	3	51	92	449	671	730	783	574	758	498	186	116	4911	
NEWARK	17			97			464	269		297				
NEWMAN	0	0	0	44	319	585	559	283	367	142	2	0	2301	
NEWPORT BEACH HARBOR	1	0	7	58	202	211	244	194	280	129	97	18	1441	
NORTH FORK RS	5	[illegible]	25	293	544	582	651	528	683	420	78	70	3887	
NORTH HOLLYWOOD	0	0	1	59		187	229	188	316	133	30	0		
OAKDALE WOODWARD DAM	0	0	2	118	418	641	604	365	475	255	29	5	2912	
OAKLAND	6	13	2	85	291	441	415	285	421	212	88	16	2275	
OAKLAND WB AP	14	34	8	97	337	496	455	265	410	226	101	18	2461	3163
OCEANSIDE PENDLETON	3	1	25	90	252	247	293	218	341	171	100	30	1771	
OJAI	0	1	0	87	284	298	355	249	403	162	58	10	1907	
OPIDS CAMP FC 57 BE	0	23	46	416	681	628	692	575	808		110			
ORANGE COVE	0	1	0	87	377	591	562	325	436	201	20	2	2602	
ORICK PRAIRIE CR PARK	179	145	109	292	504	556	531	382	569	443	268	133	4111	
ORINDA BOWMAN	28	37	29	191	451	586	578	355	521	305	152	44	3277	
ORLAND	0	0	10	168	404	623	613	373	473	200	30	4	2898	
ORLEANS	0	1	21	265	534	652	642	419	525	279	52	30	3420	
OROVILLE 1 WSW	0	0	2	157	418	619	582	308	456	205	24	3	2774	
OROVILLE 7 SE	0	5	10	217	481	657	674	385	518	285	48	13	3293	
OXNARD	4		27	66		156	191	179	300	150	83	43		
PALMDALE	0	0	0	155	439	516	546	356	512	249	27	0	2800	
PALMDALE CAA AP	0	0	0	206	518	626	623	406	560	286	31	4	3260	
PALM SPRINGS	0	0	0	10	201	253	251	138	228	67	0	0	1148	
PALO ALTO CITY HALL	6	23	17	113	326	498	470	249	411	232	96	19	2460	
PALOMAR MTN OBSY	0	24	31	364	556	484	609	523	839	461	162	120	4173	
PANOCHE JUNCTION	0	0	0	40	320	578	564	258	456	178	8	0	2402	
PARADISE	0	2	21	200	446	586	555	454	592	278	59	40	3233	
PARKER RESERVOIR	0	0	0	6	196	282	291	134	171	45	0	0	1125	
PASADENA	0	0	0	47	215	197	267	192	320	135	32	0	1405	
PASO ROBLES	6	7	7	159	413	548	529	295	457	206	85	20	2732	
PASO ROBLES CAA AP	5	5	2	147	432	565	543	318	485	230	53	5	2790	
PETALUMA FIRE STA 2	4	20	6	137	392	545	527	305	473	251	120	17	2797	
PINNACLES NM	0	5	11	159	393	487	522	348	542	281	76	41	2865	
PISMO BEACH	68	136	96	125	272	269	277	227	362	175	198	103	2308	
PLACERVILLE	0	19	42	331	591	701	725	493	651	413	108	54	4128	
PLACERVILLE IFG	0	12	39	269	487	532	602	478	658	359	98	77	3611	
POINT ARENA				222	385	474	444	329	475	361	254	102		
PT PIEDRAS BLANCAS	237	295	159	189	268	281	307	264	399	362	306	236	3303	
POMONA	0	0	0	75	304	306	365	257	384	164	40	5	1900	
PORT CHICAGO NAVAL DEP	5	8	9	168	451	589	600	343	512	254	103	19	3061	
PORTERVILLE	0	0	0	58	342	558	547	268	379	161	15	0	2328	
PORTOLA	88	207	195	603	832	986	1024	764	965	698	334	243	6939	
POSEY 3 E	15	61	114	502	681	679	771	643	900	625	296	234	5521	
POTTER VALLEY PH	0	12	27	246	457	568	572	398	559		66	27		
PRIEST VALLEY										317	175	70		
QUINCY RS	37	125	116	463	773	875	868	637	801	537	218	141	5591	
RAMONA SPAULDING	0	1	3	131	365	295	427	309	449	231	55	27	2293	
RANDSBURG	0	0	3	183	510	527	535	418	585	266	27	2	3056	
RED BLUFF WB AP	0	0	10	149	403	618	580	355	469	193	24	0	2801	2546
REDDING FIRE STA 2	0	0	10	112	336	552	521	363	444	170	16	5	2529	
REDLANDS	0	0	0	77	289	286	340	257	385	150	25	0	1809	
REDWOOD CITY	0	6	6	110	316	471	440	250	390	205	84	7	2285	
RICHMOND	64	53	15	66	281	440	418	241	381	192	109	15	2275	
RICHMOND FIELD STA	111	90	29	94	320	474	450	267	406	223	150	22	2636	
RIVERSIDE FIRE STA 3	0	0	0	52	274	252	319	240	350	148	20	2	1657	
RIVERSIDE CITRUS E S	0	0	0	61	257	243	314	251	372	166	31	0	1695	
ROCKLIN	0	0	2	173	473	647	617	332	505	262	43	10	3064	
SACRAMENTO WB AP	0	1	2	120	393	602	590	305	435	167	31	1	2647	2822
SACRAMENTO WB CITY	0	0	3	102	361	579	554	286	410	171	27	2	2495	2600
SAINT HELENA	0	12	14	185	398	543	537	325	500	233	69	27	2843	
SAINT MARYS COLLEGE	11	14	15	209	474	618	613	368	545	295	125	46	3333	
SALINAS 2 E											134	57		
SALINAS CAA AP	76	90	28	72	209	311								
SALT SPRINGS PH	0	16	29	291	485	520	577	525	714	406	109	126	3798	
SALYER RS	0	12	30		553	681	655	436	547	337	74	45		
SAN ANTONIO CN MOUTH	0	3	18	154	325	244	346	335	523	245	87	45	2325	
SAN BERNARDINO CO HOSP	0	0	0	60	272	262	307	236	338	139	21	0	1635	
SANDBERG WB	0	25	43	404	609	606	685	581	802	501	165	134	4555	4243
SAN DIEGO WB AP	0	0	0	8	126	117	170	122	221	79	11	0	854	1574
SAN FERNANDO	0	1	0	62	195	175	251	228	360	149	38	4	1463	
SAN FRAN ACAD OF SCIENCE	190													
SAN FRANCISCO WB AP	45	74	22	110	319	468	446	262	393	211	90	14	2454	
SAN FRANCISCO FOB	162	165	56	81	239	413	373	242	359	235	171	73	2569	3421
SAN GABRIEL FIRE DEPT	0	0	0	32	217	182	260	193	307	116	21	0	1328	3069
SAN GREGORIO 3 SE	193	193	127	194	347	394	428	298	486	353	242	148	3403	
SAN JACINTO	0	0	3	125	372	386	485	321	439	224	30	5	2390	
SAN JOSE	0	6	1	70	292	440	400	224	377	201	50	5	2066	2410
SAN LUIS OBISPO POLY	8	23	25	105	239	265	306	228	382	191	129	46	1947	
SAN MARCOS RANCH	1	3	16	163	377	392	474	334	472	263	91	40	2626	
SAN MATEO	27	39	16	102	312	453	435	264	404	238	104	26	2420	
SAN PEDRO	1	0	0	41	173	177	224	176	267	106	45	5	1215	
SAN RAFAEL	14	14	9	113	332	478	455	274	423	198	70	15	2395	
SANTA ANA FIRE STA	0	0	0	31	172	195	211	179	261	117	15	0	1181	
SANTA ANA RIVER PH 1	0	6	17	175	347	344	393	337	535	275	94	50	2573	
SANTA BARBARA	1	0	0	56	194	201	240	175	301	109	58	8	1343	
SANTA BARBARA CAA AP	8	2	30	114	282	297	321	224	361	157	115	33	1944	
SANTA CLARA UNIVERSITY	0	6	1	87	314	466	431	238	409	206	55	6	2219	
SANTA CRUZ	59	77	45	133	339	430	449	307	448	254	123	57	2721	
SANTA MARIA	34	78	56	112	293	301	367	293	397	211	167	88	2397	
SANTA MARIA WB AP	55	90	53	137	317	324	387	283	421	253	194	132	2646	2934
SANTA MONICA PIER	0	0	9	66	210	170	184	170	258	106	78	31	1282	
SANTA PAULA	0			51	200	147	238	197		149		14		
SANTA ROSA	16	16	16	176	409	566	566	318	486	242	124	24	2959	

See reference notes following Station Index.

MONTHLY AND SEASONAL HEATING DEGREE DAYS

Season of 1957 - 1958

Station	July	August	September	October	November	December	January	February	March	April	May	June	Total	Normal July-June
SCOTIA	130	102	69	200	407	488	465	309	516	364	207	92	3349	
SHASTA DAM	0	0	13	180	371	560	553	436	525	227	29	17	2911	
SIERRA CITY	6	53	67	455	637	728	747	673	846	563	192	158	5125	
SIERRA MADRE 1 N			1	78		151	300	317	417	183	71	9		
SIERRAVILLE RS	95	214	183	606	870	983	1073	740	974	672	289	230	6929	
SODA SPRINGS	285	359	344	791	987	1098	1213	973	1253					
SONOMA	0	28	15	179	424	566	575	314	469	251	100	24	2945	
SONORA	0	4	8	169	440	562	593	405	553	316	58	34	3142	
SO ENTRANCE YOSEMITE	20	58	140	500	702	729	779	692	934	644	282	224	5704	
SQUAW VALLEY LODGE	150	215	298	721	967	1058	1160	919	1136	926	529	366	8445	
SQUIRREL INN 2	7	45	81	488	700	686	764	652	927	556	269	163	5338	
STOCKTON CAA AP	0	3	2	108	399	595	577	299	426	177	25	4	2615	
STOCKTON FIRE STA 4	1	5	5	171	452	646	609	325	444	213	53	8	2932	
STOCKTON MOWRY BRIDGE	0	4	1	118	388	571	556	284	421	149	17	5	2514	
STONY GORGE RESERVOIR	0	0	15	207	460	618	617	402	550	270	29	19	3187	
STRAWBERRY VALLEY	2	40	63	459	603	685	737	652	844	531	191	142	4949	
SUNLAND	0	1	0	85	209	205	271	258	401	172	44	6	1652	
SUSANVILLE AP	24	89	139	541	871	970	1013	669	918	615	224	154	6227	
TABLE MOUNTAIN			149	629	827	745	884	792	1056	687	321	214		
TAHOE	181	237	290	702	940	1026	1088	907	1146	900	530	388	8335	
TEHACHAPI	0	39	73	378	621	634	680	544	728	475	163	121	4456	
TEJON RANCHO	0	1	0	138	366	551	515	275	417	186	23	0	2472	
THERMAL CAA AP	0	0	0	4	178	246	242	106	167	43	0	0	986	
THREE RIV EDISON PH 2	0	0	1	105	367	533	490	318	456	221	13	7	2511	
TIGER CREEK PH	0	10	22	284	522	614	655	467	638	375	80	79	3746	
TORRANCE	0	1	1	29	178	182	238	152	249	105	29	3	1167	
TRACY CARBONA	0	0	2	103	371	635	614	340	433	196	36	13	2743	
TRACY PUMPING PLANT	0	0	0	79	344	570	584	309	452	175	26	4	2543	
TRONA	0	0	0	56	380	603	530	290	384	140	1	0	2384	
TRUCKEE RS	160	250	260	730	959	1105	1224	900	1155	880	479	373	8475	
TULELAKE	69	139	144	614	863	958	979	694	913	659	233	186	6451	
TURNTABLE CREEK	0	0	18	183	372	528	548	446	528	258	34	30	2945	
TUSTIN IRVINE RANCH	0	0	0	60	238	240	248	188	301	135	27	5	1442	
TWENTYNINE PALMS	0	0	0	64	278	381	400	233	359	103	1	0	1819	
TWIN LAKES	249		347	825	966	1036	1108	994	1292	1022	653	532		
UKIAH	1	2	8	196	383	550	546	342	510	257	40	30	2865	
U C L A	0	5	11	53	133	143	155	200	286	124	62	8	1180	
UPLAND	0	0	1	113	254	203	289	278	441	200	68	17	1864	
UPPER LAKE RS	1							440				53		
VACAVILLE	0	2	0	131	396	613	600	336	455	173	24	3	2733	
VALYERMO RS	0	11	13	305	574	634	648	479	671	393	74	49	3851	
VICTORVILLE PUMP PLAN	0	5	2	203	502	592	616	397	576	291	41	7	3232	
VISALIA	0	0	0	67	330	549	526	263	360	141	14	0	2250	
VISTA		0	0	46	172	168	198	229	330	155	52	7		
VOLTA PH	0	0	15	282	464	564	583	461	637	316	69	47	3438	
WALNUT CREEK	4	9	4	142	420	570	577	309	465	244	74	21	2839	
WALNUT GROVE	0	5	3	118	426	559	557	322	431	185	16	1	2623	
WARNER SPRINGS	1	17	33	254	512	486	576	466	657	375	106	87	3570	
WASCO	0	0	0	55	341	586	574	261	353	135	10	0	2315	
WATSONVILLE WATERWORK		139	74	153	344	439	459	301	438	261	180	81		
WEAVERVILLE RS	0	22	48	393	671	805	808	560	706	389	102	58	4562	
WEED 1 S	101	161	154	627	865	917	946	680	925	655	258	219	6508	
WHEELER	186	182	198						489	382	289	126		
WHITE MOUNTAIN 1	461	478	622	1043	1229	1259	1380	1234	1613	1217	809	620	11965	
WHITE MOUNTAIN 2	623	628	755	1209	1383	1390	1473	1213	1569	1275	1032	946	13496	
WILLIAMS		0	2	149	398	606	637	345	481	209	18	6		
WILLOWS	0	1	7	159	391	608	622	348	478	200	25	6	2845	
WINTERS	0	0	3	84	329	568	585	296	429	159	20	0	2473	
WOODFORDS	5	36	101	527	820	836	937	712	966	646	213	179	5978	
WOODLAND 1 WNW	0	1	7	140	376	605	625	321	468	191	29	8	2771	
YORBA LINDA	0	0	0	32	207	189	250	174	330	113	12	0	1307	
YOSEMITE NP	1	20	47	401	684	833	814	619	776	470	154	129	4948	
YREKA	4	29	72	526	766	866	905	596	757	485	129	116	5251	

See reference notes following Station Index.

EVAPORATION AND WIND

Station		1	2	3	4	5	6	7	8	9	10	11	12	13	14	15	16	17	18	19	20	21	22	23	24	25	26	27	28	29	30	31	Total or Avg.
AVENAL 9 SSE	EVAP	.48	.45	.45	.45	.45	.60	.40	.44	.45	.30	.60	.34	.45	*	.90	.60	.75	.75	.60	.60	.60	.60	.60	.60	.60	.60	.60	.60	.60	.60		16.06
	WIND	-	-	-	-	-	-	-	-	-	-	-	-	-	-	-	-	-	-	-	-	-	-	-	-	-	-	-	-	-	-		-
BACKUS RANCH	EVAP	.28	.45	.39	.38	.42	.38	.41	.40	.43	.37	.36	.34	.47	.29	.46	.54	.53	.58	.56	.47	.45	.53	.51	.74	.58	.62	.64	.71	.49	.51		14.29
	WIND	45	85	130	94	53	58	101	98	147	85	69	63	91	53	48	49	66	115	112	59	41	63	51	162	143	87	111	118	48	79		2524
	MAX	86	83	79	86	85	84	83	73	85	81	84	85	84	88	92	90	91	90	84	89	90	90	92	83	95	94	93	93	88	89		87.0
	MIN	54	53	50	48	51	51	51	49	51	53	52	51	49	48	59	58	60	56	58	58	55	62	60	58	57	58	62	62	58	53		54.8
BERRYESSA LAKE	EVAP	.21	.28	.28	.32	.30	.22	.28	.11	.24	.29	.20	.23	.30	.43	.47	.40	.39	.35	.31	.37	.47	.44	.41	.36	.45	.42	.39	.40	.39	.41		10.12
	WIND	70	80	63	44	68	65	55	37	56	22	91	47	38	49	45	58	81	68	98	63	93	61	88	77	54	56	74	47	60	87		1895
	MAX	78	78	80	90	85	82	72	82	85	81	80	93	98	98	92	88	89	87	92	92	92	86	91	97	96	94	94	92	91			87.9
	MIN	55	58	58	52	58	58	55	58	56	56	60	57	55	59	60	64	61	61	60	60	61	61	58	58	62	58	57	61	57	57		58.4
BOCA	EVAP	.35	.21	.12	.19	.28	.25	.20	.10	.15	.25	.24	.10	.01	.18	.23	.28	.30	.23	.13	.28	.23	.30	.26	.40	.33	.29	.44	.42	.38	.36		7.49
	WIND	79	88	62	64	46	52	10	105	49	57	40	63	35	41	34	31	55	48	39	34	37	20	47	72	60	33	79	80	56	78		1594
BURLINGAME	EVAP	.20	.23	.19	.25	.19	.27	.23	.18	.20	.20	.15	.28	.22	.30	.34	.30	.29	.21	.25	.30	.25	.24	.30	.27	.30	.30	.24	.30	.45	.26		7.69
	WIND	120	128	10	103	67	61	49	48	97	143	61	239	103	53	98	93	66	89	112	110	88	20	138	133	95	127	165	100	194	121		3031
	MAX	79	87	88	85	84	82	82	79	87	79	76	73	83	87	87	88	89	82	79	80	83	85	85	80	87	96	-	-	-	-		83.5
	MIN	58	61	56	55	58	58	59	59	59	56	56	56	53	56	59	58	61	58	59	59	60	59	62	59	56	58	-	-	-	-		58.0
CACHUMA DAM	EVAP	.25	.29	.30	.33	.29	.28	.30	.34	.33	.30	.33	.30	.35	.29	.33	.30	.30	.31	.33	.27	.27	.29	.32	.30	.30	.29	.31	.33	.35	.30		9.18
	WIND	52	61	78	66	39	48	70	92	77	70	220	33	37	29	31	46	35	41	53	53	43	37	33	58	49	44	*	72	45	53		1665
CAMP PARDEE	EVAP	.26	.29	.23	.22	.29	.22	.26	.26	.10	.26	.29	.22	.16	.19	.29	.38	.38	.29	.29	.22	.29	.32	.32	.32	.29	.35	.42	.32	.42	.29		8.44
	WIND	42	34	47	26	27	34	36	38	24	38	37	42	32	29	26	29	36	37	36	31	34	38	35	41	37	35	38	30	38	34		1041
CHICO EXP STA	EVAP	.16	.18	.18	.21	.30	.30	*	*	.58	.25	.20	.18	.14	*	*	.97	.28	.37	*	.63	*	.68	.40	.33	.32	.44	.38	*	*	.96		8.44
	WIND	45	58	50	15	24	98	*	*	160	23	47	67	17	*	*	58	34	51	*	70	*	48	58	70	28	42	65	*	*	74		1202
CHULA VISTA	EVAP	Ø.25	.28	.28	.30	.25	.27	*	*	.86	.29	.29	.27	.30	*	*	.82	.23	.27	.28	.29	*	*	.83	.25	.29	.31	.21	*	*	.69		8.11
	WIND	Ø 89	100	103	115	85	99	*	*	333	102	88	107	120	*	*	282	138	126	103	100	*	*	287	86	83	116	76	*	*	228		2966
	MAX	84	82	84	83	84	83	-	-	84	84	84	84	84	-	-	85	82	83	86	86	-	-	86	87	86	86	82	-	-	86		84.3
	MIN	59	59	60	56	58	60	-	-	58	59	61	60	59	-	-	57	63	64	63	62	-	-	62	62	63	63	62	-	-	62		60.5
COW CREEK	EVAP	.80	.81	.68	.49	.75	.83	.85	.66	.56	.75	.90	.60	.70	.62	.60	.45	.60	.60	.66	.82	.76	.60	.83	.87	.75	.47	.90	.90	1.05	.85		21.71
	WIND	104	140	124	14	73	129	134	105	48	92	190	99	111	41	11	4	16	51	51	82	26	63	12	82	29	2	60	87	127	151		2258
	MAX	90	92	86	95	90	89	92	93	94	91	81	90	93	97	99	100	102	102	98	98	99	113	-	-	-	-	-	-	-	-		94.7
	MIN	65	65	63	65	66	62	78	59	75	65	65	69	59	71	71	72	74	86	70	68	70	75	-	-	-	-	-	-	-	-		68.8
DAVIS AGR COLLEGE	EVAP	.29	.29	.18	.24	.31	.29	.20	.26	.13	.28	.28	.33	.19	.32	.30	.36	.43	.37	.36	.31	.32	.39	.39	.35	.31	.40	.44	.39	.43	.33		9.47
	WIND	30	64	50	30	19	75	26	34	42	32	64	86	51	32	16	21	69	68	77	45	42	58	60	60	34	48	97	68	77	46		1521
DUTTONS LANDING	EVAP	*	Ø.50	.20	.25	.31	.21	*	*	.56	.24	.26	*	.37	*	*	.97	.26	.24	.22	.24	*	*	.79	.33	.31	.34	.31	*	*	1.03		7.94
	WIND	*	Ø295	77	59	100	103	*	*	255	146	67	*	186	*	*	192	164	200	209	139	*	*	383	210	114	92	117	*	*	312		3420
	MAX	-	82	83	85	84	75	-	-	83	80	82	-	79	-	-	89	82	82	77	82	-	-	86	84	86	91	83	-	-	95		-
	MIN	-	55	54	55	58	58	-	-	56	55	56	-	56	-	-	58	59	58	58	57	-	-	57	56	58	57	55	-	-	54		-
FALL RIVER MILLS INTAKE	EVAP	*	.60	.22	.15	.30	.42	.27	*	.36	.10	.15	-	.15	.30	*	.67	.30	.30	.30	.21	.30	*	.72	.26	.30	.44	.45	.42	*	.62		B 8.60
	WIND	*	237	107	117	72	124	136	*	136	30	59	126	65	.33	*	.78	.56	.25	.75	.36	.31	*	150	65	72	31	48	140	*	153		2202
FOLSOM DAM	EVAP	.36	.27	.21	.28	.34	.30	.25	.39	.05	.30	.35	.18	.13	.30	.38	.38	.37	.35	.32	.33	.38	.45	.32	.37	.34	.42	.47	.42	.47	.33		9.81
	WIND	69	52	62	51	38	64	48	52	33	63	56	69	56	39	66	34	66	86	110	71	53	66	94	108	56	49	90	66	79	64		1910
FRIANT GOVT CAMP	EVAP	.44	.36	.33	.39	.38	.38	.38	.40	.37	.47	.39	.29	.37	.38	.44	.54	.53	.57	.55	.45	.43	.48	.52	.51	.50	.46	.55	.50	.55	.50		13.41
	WIND	78	66	82	68	40	78	63	86	66	90	66	55	78	42	40	44	53	79	71	62	52	41	59	71	79	43	55	75	58	77		1917
	MAX	87	84	85	84	90	87	83	83	86	85	86	84	83	88	93	95	94	94	91	91	90	94	95	92	88	93	97	88	92	89		89.0
	MIN	58	58	55	54	55	57	57	56	56	55	56	58	53	53	61	63	67	65	61	60	60	67	65	60	61	61	62	60	60	56		59.0
HAMILTON AFB 1 E	EVAP	.26	.20	.15	.29	.28	.29	.24	.19	.23	.25	.28	.32	.19	.27	.33	.30	.28	.26	.15	.22	.28	.21	.35	.42	.28	.28	.28	.28	.45	.29		8.10
	WIND	101	91	78	81	78	75	73	73	104	105	95	122	128	53	52	55	58	66	73	38	38	60	113	195	89	79	46	50	97	83		2449
	MAX	79	75	76	86	77	81	81	74	77	82	81	78	85	92	92	93	89	82	75	86	88	85	89	84	93	92	90	91	92	87		84.4
	MIN	55	58	52	55	54	57	57	58	59	55	53	53	54	57	60	61	61	59	57	56	61	61	60	58	58	60	57	58	55	53		57.1
HETCH HETCHY	EVAP	-	-	-	.17	.20	.21	.15	.10	.05	.17	.23	-	-	.18	.20	.28	.30	.29	.24	.25	.27	.29	.28	.30	.26	.31	.29	.31	.28	.25		B 7.03
	WIND	-	-	-	-	-	-	-	-	-	-	-	-	-	-	-	-	-	-	-	-	-	-	-	-	-	-	-	-	-	-		-
JOICE ISLAND	EVAP	*	.43	*	.57	*	*	*	*	*	*	*	1.51	*	*	*	*	*	1.41	*	*	*	*	*	*	1.63	*	*	*	*	1.20		6.75
	WIND	*	198	*	90	*	*	*	*	*	*	*	500	*	*	*	*	*	980	*	*	*	*	*	*	720	*	*	*	*	505		2993
	MAX	-	-	-	92	-	-	-	-	-	-	-	99	-	-	-	-	-	102	-	-	-	-	-	-	88	-	-	-	-	94		-
	MIN	-	-	-	60	-	-	-	-	-	-	-	60	-	-	-	-	-	61	-	-	-	-	-	-	59	-	-	-	-	62		-
KETTLEMAN CITY 1 SSW	EVAP	.45	.41	.33	.39	.41	.43	.40	.36	.43	.34	.39	.30	.34	.35	.42	.55	.60	.50	.45	.45	.42	.45	.46	.55	.45	.45	.56	.57	.45	.51		13.17
	WIND	68	93	69	76	68	82	67	75	67	69	68	68	79	52	50	63	74	59	71	57	53	62	62	81	71	56	71	87	55	62		2035
LAKESHORE	EVAP	.11	.07	.11	.18	.15	.12	.19	.21	.02	.17	.26	.19	.23	.25	.28	.25	.25	.29	.09	.21	.24	.25	.18	.34	.25	.29	.18	.30	.27	.25		6.18
	WIND	9	5	15	6	3	19	10	9	5	4	33	8	10	12	7	11	12	14	8	3	11	3	25	13	10	15	15	20	13	13		341
LAKE SPAULDING DAM	EVAP	.26	.11	.07	.24	.28	.24	.15	.04	.14	.21	.11	.08	.11	.25	.30	.41	.44	.56	.37	.32	.41	.39	.42	.37	.38	.38	.43	.42	.39	.36		8.64
	WIND	-	-	-	-	-	-	-	-	-	-	-	-	-	-	-	-	-	-	-	-	-	-	-	-	-	-	-	-	-	-		-
LODI	EVAP	.25	.23	.20	.31	.32	.21	.24	.23	.20	.26	.23	.24	.15	.31	.35	.45	.39	.31	.30	.28	.35	.36	.39	.31	.33	.41	.38	.34	.40	.35		9.08
	WIND	74	59	72	61	82	59	89	62	56	79	53	107	41	39	33	86	137	133	132	91	88	85	130	117	61	66	82	59	80	62		2375
MANDEVILLE ISLAND	EVAP	.39	.19	.23	.24	.38	.13	.35	.10	.27	.25	.17	.16	.15	.38	.17	.45	.36	.30	.37	.27	.27	.30	.43	.26	.17	.45	.26	.18	.30	30		8.23
	WIND	166	77	84	100	167	53	181	58	132	83	45	118	68	53	26	180	271	201	203	109	122	206	255	154	53	123	78	67	50	86		3569
	MAX	82	79	83	90	87	83	81	75	84	83	82	80	91	95	95	95	86	83	83	89	88	86	85	86	95	93	87	90	92	98		86.9
	MIN	57	62	53	57	58	56	58	57	57	56	59	58	57	60	65	62	60	59	57	58	61	60	59	58	61	64	60	63	58	52		58.7
MONTICELLO DAM	EVAP	.26	.21	.16	.17	.28	.25	.23	.19	.08	.23	.14	.17	.11	.26	.28	.33	.33	.30	.26	.24	.30	.31	.35	.33	.30	.34	.39	.32	.40	.32		7.84
	WIND	11	20	17	5	6	38	10	25	17	19	11	25	11	11	8	10	21	27	37	20	20	23	33	52	21	16	41	14	34	23		626
	MAX	87	80	77	79	92	83	83	77	74	87	82	82	78	90	94	98	97	93	82	92	95	96	93	90	92	99	93	96	95	93		88.3
	MIN	56	58	52	54	59	57	56	58	55	58	60	57	56	58	63	65	62	54	60	61	64	62	59	58	60	64	58	60	57	60		58.7
NACIMIENTO DAM	EVAP	.24	.24	.26	.29	.24	.28	.29	.32	.29	.28	.26	.28	.22	.28	.30	*	.59	.26	.24	.27	.26	.29	.30	.29	.35	.36	.33	.33	.30	.27		8.51
	WIND	-	-	-	-	-	-	-	-	-	-	-	-	-	-	-	-	-	-	-	-	-	-	-	-	-	-	-	-	-	-		-
NEWARK	EVAP	*	Ø.51	.13	.38	.29	.20	*	*	.56	.23	.20	.18	.29	*	*	.82	.33	.23	.22	.23	*	*	.70	.23	.26	.30	.27	*	*	.90		7.46
	WIND	*	Ø104	45	45	46	43	*	*	108	72	48	74	84	*	*	127	43	65	60	53	*	*	186	12	60	46	72	*	*	175		1568
OAKDALE WOODWARD DAM	EVAP	.23	.25	.31	.25	.24	.30	.41	.32	.05	.45	.18	.26	.30	.32	.37	.52	.47	.28	.41	.36	.38	.43	.41	.31	.45	.36	-	.49	.55	.30		B10.30
	WIND	70	37	82	61	38	49	65	66	37	74	63	49	73	38	32	68	47	142	88	81	62	34	151	79	62	40	95	80	74	75		2012
PLACERVILLE IFG	EVAP	*	Ø.49	.10	.19	.23	.18	*	*	.38	.18	.15	.19	.03	*	*	.90	.38	.25	.24	.30	*	*	.82	.28	.30	.28	.33	*	*	.99		7.19
	WIND	-	-	-	-	-	-	-	-	-	-	-	-	-	-	-	-	-	-	-	-	-	-	-	-	-	-	-	-	-	-		-
RIVERSIDE CITRUS EXP STA	EVAP	.23	.22	.25	.26	.28	.27	.28	.28	.22	.28	.27	.21	.31	.31	.28	.29	.27	.31	.33	.31	.33	.30	.36	.38	.31	.29	.29	.30	.34	.29		8.65
	WIND	-	-	-	-	-	-	-	-	-	-	-	-	-	-	-	-	-	-	-	-	-	-	-	-	-	-	-	-	-	-		-
SALT SPRINGS PH	EVAP	.25	.03	.09	.19	.22	.11	.06	.04	.07	.12	.08	.05	.08	.11	.28	.26	.34	.24	.24	.26	.20	.25	.27	.29	.30	.25	.19	.37	.30	.34		5.88
	WIND	-	-	-	-	-	-	-	-	-	-	-	-	-	-	-	-	-	-	-	-	-	-	-	-	-	-	-	-	-	-		-
SHASTA DAM	EVAP	-	-	.06	.15	.27	.07	.05	.17	.06	.17	.23	.20	.26	.31	.38	.39	.36	.34	.33	.12	.20	.22	.28	.34	.33	.35	.40	.37	.36	.28		B 7.55
	WIND	40	20	34	66	50	30	25	20	18	35	35	46	50	62	86	58	56	40	41	46	40	34	24	35	56	62	41	56	52	62		1320

See reference notes following Station Index.

EVAPORATION AND WIND

Station		1	2	3	4	5	6	7	8	9	10	11	12	13	14	15	16	17	18	19	20	21	22	23	24	25	26	27	28	29	30	31	Total or Avg.
STOCKTON MOWRY BRIDGE	EVAP	.30	.15	.24	.30	.30	.30	.22	.15	.19	.30	.24	.29	.18	.37	.35	.45	.39	.45	.39	.35	.36	.45	.45	.38	.32	.54	.40	.37	.45	.36		9.99
	WIND	125	70	55	65	90	60	95	45	50	100	65	115	55	50	35	60	120	150	140	120	80	105	160	145	60	115	105	40	150	80		2705
	MAX	82	80	86	90	78	82	80	72	82	85	83	73	92	96	96	95	89	84	87	93	91	92	87	88	97	88	93	96	82	90		87.0
	MIN	58	61	54	56	60	56	57	57	56	56	58	57	55	60	65	63	60	57	56	58	60	69	57	57	59	62	55	56	56	55		58.2
TAHOE	EVAP	.17	.15	.08	.11	.17	.13	.07	.09	.04	.16	.18	.10	.04	.11	.17	.19	.16	.14	.13	.18	.18	.20	.21	.24	.17	.22	.22	.26	.21	.22		4.70
	WIND	8	10	13	20	8	9	10	7	4	8	7	4	7	3	0	0	7	6	3	4	3	3	3	9	6	8	12	6	7	6		202
TRACY PUMPING PLANT	EVAP	.40	.30	.25	.39	.42	.41	.35	.31	.30	.45	.30	.35	.30	.45	.51	.64	.56	.53	.52	.49	.48	.60	.50	.49	.38	.68	.45	.59	.60	.56		13.56
	WIND	209	109	75	100	234	118	163	123	150	225	202	269	124	101	87	239	310	337	310	265	271	288	337	294	131	277	231	108	345	203		6235
TULELAKE	EVAP	.14	.23	.33	.11	.25	.26	.27	.25	.16	.18	.30	.31	.20	.32	.33	.37	.40	.26	.23	.20	.29	.26	–	.16	.24	.36	.33	.32	.18	.25		B 7.75
	WIND	–	–	–	–	–	–	–	–	–	–	–	–	–	–	–	–	–	–	–	–	–	–	–	–	–	–	–	–	–	–		–
TURNTABLE CREEK	EVAP	.10	–	.07	.14	.17	.23	.04	.06	.19	.07	.23	.30	.15	.33	.23	.34	.23	.24	.22	.07	.30	.29	.24	.20	.25	.31	.22	.31	.33	.37		B 6.44
	WIND	47	46	53	87	66	60	24	47	32	34	44	89	51	69	64	74	36	36	48	55	47	26	38	35	52	70	38	76	86	29		1559
WALNUT GROVE	EVAP	.40	.08	.30	.30	.30	.20	.30	.20	.25	.30	.15	.05	.30	.40	.45	.30	.30	.30	.45	.30	.30	.45	.30	.35	.30	.45	.25	.35	.30	.30		8.98
	WIND	94	30	71	49	104	52	125	27	33	70	46	75	29	38	32	74	131	149	129	95	90	120	132	120	46	87	67	47	71	37		2270

MAXIMUM AND MINIMUM IN ABOVE TABLE REFER TO EXTREMES OF TEMPERATURE OF WATER IN PAN AS RECORDED DURING THE 24 HOURS ENDING AT TIME OF OBSERVATION.
Ø PRORATED TO PRESERVE MONTHLY TOTAL.

SNOWFALL AND SNOW ON GROUND

Station		1	2	3	4	5	6	7	8	9	10	11	12	13	14	15	16	17	18	19	20	21	22	23	24	25	26	27	28	29	30	31
HUNTINGTON LAKE	SNOWFALL		T	T																												
	SN ON GND																															
TWIN LAKES	SNOWFALL			2.0				T	1.0				T																			
	SN ON GND	30	28	27	25	22	18	16	16	14	12	10	8	4																		
WHITE MOUNTAIN NO 1	SNOWFALL											T	T	T		T																
	SN ON GND	T	T	T	T	T	T	T																								
WHITE MOUNTAIN NO 2	SNOWFALL			0.5									T	3.0				1.0	0.5													
	SN ON GND	5	4	4	2	T	T	T	T					3				T														

See reference notes following Station Index.

DAILY SOIL TEMPERATURES

Depth in Soil		1	2	3	4	5	6	7	8	9	10	11	12	13	14	15	16	17	18	19	20	21	22	23	24	25	26	27	28	29	30	31	Average
DAVIS AGRICULTURAL COLLEGE																																	
4 Inches (a)	MAX	95	91	84	92	93	86	87	88	80	91	91	88	81	93	97	101	99	98	95	97	99	99	100	99	98	100	97	95	98	96		93.6
	MIN	74	74	68	71	72	70	70	71	67	70	73	70	68	73	77	77	78	77	76	76	78	78	77	77	78	78	76	77	75	76		74.1
RIVERSIDE CITRUS EXPERIMENT STATION																																	
STATION 1 12 Inches (b)	MAX	83	83	84	84	84	84	83	82	83	84	82	83	83	84	86	84	86	87	87	87	87	89	89	89	89	89	90	90	90	89		85.8
	MIN	80	79	79	80	80	81	80	80	79	80	80	79	79	80	82	82	83	84	84	84	84	86	86	87	87	86	87	87	88	84		82.6
STATION 2 18 Inches (c)	MAX	67	68	67	66	65	65	64	64	64	65	65	65	65	66	66	67	68	68	68	68	69	69	70	71	70	69	68	69	69	69		67.1
	MIN	66	66	65	65	65	64	64	63	64	64	65	64	64	65	66	66	67	68	68	68	68	69	69	70	68	67	67	68	69	68		66.3
SALINAS																																	
6 Inches (d)	MAX	80	80	80	78	81	89	74	79	80	72	74	78	80	80	76	80	80	80	82	78	82	82	82	82	80	81	80	76	80	80		79.6
	MIN	69	68	68	70	68	69	69	68	68	70	66	66	68	70	70	70	70	69	70	70	68	68	70	70	71	70	68	70	68	70		69.0
SAN DIMAS TANBARK FLAT																																	
				12:50P							3:25P							10:35A							10:40A								
1.5 Inches (e)		-	-	68	-	-	-	-	-	-	71	-	-	-	-	-	-	68	-	-	-	-	-	-	71	-	-	-	-	-	-		-
4.5 Inches		-	-	64	-	-	-	-	-	-	67	-	-	-	-	-	-	66	-	-	-	-	-	-	68	-	-	-	-	-	-		-
9 Inches		-	-	63	-	-	-	-	-	-	64	-	-	-	-	-	-	65	-	-	-	-	-	-	68	-	-	-	-	-	-		-
15 Inches		-	-	63	-	-	-	-	-	-	63	-	-	-	-	-	-	65	-	-	-	-	-	-	68	-	-	-	-	-	-		-
21 Inches		-	-	62	-	-	-	-	-	-	63	-	-	-	-	-	-	65	-	-	-	-	-	-	67	-	-	-	-	-	-		64.3
30 Inches		-	-	61	-	-	-	-	-	-	62	-	-	-	-	-	-	63	-	-	-	-	-	-	65	-	-	-	-	-	-		62.9
66 Inches		-	-	58	-	-	-	-	-	-	58	-	-	-	-	-	-	59	-	-	-	-	-	-	61	-	-	-	-	-	-		59.0
102 Inches		-	-	56	-	-	-	-	-	-	56	-	-	-	-	-	-	57	-	-	-	-	-	-	59	-	-	-	-	-	-		57.0
138 Inches		-	-	55	-	-	-	-	-	-	56	-	-	-	-	-	-	56	-	-	-	-	-	-	58	-	-	-	-	-	-		56.3

(a) SANDY LOAM -- UNDER BARE GROUND SURFACE. DATA FROM ADOLPH FRESE SOIL THERMOGRAPH.
(b) RAMONA SANDY LOAM -- BARE GROUND, EXPOSED TO THE SUN. DATA FROM FRIEZ AIR AND SOIL THERMOGRAPH.
(c) RAMONA SANDY LOAM -- UNDER THE EAST SKIRT OF A VALENCIA ORANGE TREE, SHADED AND UNDER REGULARLY IRRIGATED SOIL. IRRIGATION WATER ON 18-INCH DEPTH AT 7:00 A.M. JUNE 2 TO 7:00 A.M. JUNE 4 AND AT 7:00 A.M. JUNE 24 TO 7:00 A.M. JUNE 26. DATA FROM FRIEZ AIR AND SOIL THERMOGRAPH.
(d) SALINAS SILTY CLAY LOAM, BARE GROUND EXPOSED TO SUN. DATA FROM TAYLOR RECORDING THERMOGRAPH.
(e) SANDY LOAM -- UNDER GRASS. DATA FROM THERMISTORS WITH COLMAN SOIL MOISTURE INSTRUMENT.

SUPPLEMENTAL DATA

Station	Wind direction		Wind speed m. p. h.				Relative humidity averages - percent				Number of days with precipitation							Percent of possible sunshine	Average sky cover sunrise to sunset
	Prevailing	Percent of time from prevailing	Average	Fastest mile	Direction of fastest mile	Date of fastest mile	4:00A PST	10:00A PST	4:00P PST	10:00P PST	Trace	.01-.09	.10-.49	.50-.99	1.00-1.99	2.00 and over	Total		
BAKERSFIELD WB AIRPORT	NW	25	8.9	++30	NW	5	58	43	26	41	2	0	0	0	0	0	2	-	2.1
BISHOP WB AIRPORT	-	-	-	-	-	-	-	22	12	-	1	1	1	0	0	0	3	-	1.9
BLUE CANYON WB AIRPORT	-	-	7.4	24	SSW	12	-	52	-	-	5	3	2	0	1	0	11	-	4.2
BURBANK WB AIRPORT	S	24	4.4	++14	SSE	13+	80	55	45	70	1	0	0	0	0	0	1	-	2.1
EUREKA WB CITY	-	-	6.5	25	SW	6	-	-	-	-	5	2	4	0	0	0	11	44	7.0
FRESNO WB AIRPORT	NW	34	7.6	24	W	2	73	45	27	52	0	1	0	0	0	0	1	94	1.9
LOS ANGELES WB AIRPORT	WSW	32	8.1	++24	W	11	82	58	57	76	1	0	0	0	0	0	1	-	3.0
LOS ANGELES WB CITY	-	-	5.9	18	W	6	82	54	50	74	0	0	0	0	0	0	0	85	2.7
MOUNT SHASTA WB CITY	-	-	-	-	-	-	-	59	44	-	3	6	4	1	0	0	14	-	4.8
OAKLAND WB AIRPORT	WSW	33	10.4	++23	WSW	29+	82	67	56	77	4	1	1	0	0	0	6	-	4.2
RED BLUFF WB AIRPORT	SSE	22	9.9	34	SW	2	69	45	28	54	2	6	3	0	0	0	11	85	3.7
SACRAMENTO WB AIRPORT	SW	33	10.1	31	SW	18	81	53	38	67	2	2	1	0	0	0	5	91	3.0
SANDBERG WB	-	-	15.3	++39	NNE	25+	-	41	-	-	0	0	0	0	0	0	0	-	2.0
SAN DIEGO WB AIRPORT	WSW	17	7.2	17	SW	14+	84	65	61	82	1	0	0	0	0	0	1	71	3.6
SAN FRANCISCO WB AIRPORT	W	35	13.0	36	WSW	26+	86	64	61	81	5	1	1	0	0	0	7	-	4.8
SAN FRANCISCO FED OFFICE BLDG	-	-	10.3	27	W	29+	-	77†	-	-	6	2	0	0	0	0	8	72	-
SAN JOSE	NW	43	5.7	18	NW	28+	-	-	54	-	3	1	2	0	0	0	6	70	3.3
SANTA MARIA WB AIRPORT	WNW	56	7.1	++29	WNW	3	93	59	61	89	2	0	0	0	0	0	2	-	2.3

† 8:00 A.M.

++ FASTEST OBSERVED ONE MINUTE WIND SPEED. THIS STATION IS NOT EQUIPPED WITH AUTOMATIC RECORDING WIND INSTRUMENTS.

See reference notes following Station Index.

Station	Temperature: Average Maximum	Average Minimum	Average	Departure From Long Term Means	Highest	Date	Lowest	Date	Degree Days	No. of Days Max 90° or Above	Max 32° or Below	Min 32° or Below	Min 0° or Below	Precipitation: Total	Departure From Long Term Means	Greatest Day	Date	Snow, Sleet Total	Max Depth on Ground	Date	No. of Days .10 or More	.50 or More	1.00 or More
MAY 1957																							
PRIEST VALLEY	66.4M	39.2M	52.8M		82	4	32	22+	371	0	0	2	0	1.88	1.29	1.13	19	.0	0		5	1	1
DECEMBER 1957																							
DONNER MEMORIAL ST PK AM	45.2	15.9	30.6		66	13	0	22	1059	0	2	30	1	7.97		2.70	17		33	18	6	5	3
QUINCY RS	48.3	24.7	36.5	1.4	60	30	12	2	875	0	0	26	0	8.04	1.16	2.94	18	.3	T	24+	5	4	3
SAN RAFAEL	57.0	41.6	49.3		65	1	34	26+	478	0	0	0	0	5.59	- 1.22	1.77	15	.0	0		8	5	2
JANUARY 1958																							
LA MESA	69.6	44.1	56.9	3.8	81	7	38	22+	245	0	0	0	0	.87	- .96	.63	26	.0	0		3	1	0
PRIEST VALLEY	M	M	M											4.16	.00	1.15	26	.0	0		7	3	2
FEBRUARY 1958																							
CLEARLAKE HIGHLANDS AM	M	M	M															.0	0				
PRIEST VALLEY	M	M	M											9.18	5.14	2.48	19	.0	0		12	5	4
MARCH 1958																							
MANDEVILLE ISLAND	59.3	41.9	50.6		66	19	36	15	439	0	0	0	0	3.99		.89	16	.0	0		9	3	0
PRIEST VALLEY	M	M	M											9.99	6.39	2.10	15	.0	0		13	9	3
APRIL 1958																							
LAKEPORT	68.5	37.5	53.0		82	20	30	24	352	0	0	3	0	4.46	2.68	1.29	2	.0	0		6	4	2
MANDEVILLE ISLAND	68.3	49.5	58.9		81	20	42	4	195	0	0	0	0	3.75		1.47	2	.0	0		6	2	1
MAY 1958																							
LAKEPORT	79.7	44.9	62.3		90	17+	36	12	95	2	0	0	0	.88	.09	.62	22	.0	0		2	1	0
WEAVERVILLE RS AM	79.9	44.5	62.2	4.3	91	17+	37	3	102	3	0	0	0	1.44	- .06	.79	11	.0	0		3	1	0

SUPPLEMENTAL DATA

Station	Wind direction: Prevailing	Percent of time from prevailing	Wind speed m. p. h.: Average	Fastest mile	Direction of fastest mile	Date of fastest mile	Relative humidity averages - percent: 4:00A PST	10:00A PST	4:00P PST	10:00P PST	Number of days with precipitation: Trace	.01–.09	.10–.49	.50–.99	1.00–1.99	2.00 and over	Total	Percent of possible sunshine	Average sky cover sunrise to sunset
FEBRUARY 1958																			
LOS ANGELES WB CITY	-	-	7.2	36	E	19	80	63	61	77	3	2	1	0	3	1	10	62	6.6
MARCH 1958																			
LOS ANGELES WB CITY	-	-	7.2	31	N	2	77	58	56	75	1	6	4	4	1	0	16	56	6.7
APRIL 1958																			
LOS ANGELES WB CITY	-	-	7.4	38	E	7	70	49	47	66	0	1	2	2	1	0	6	77	4.1
MAY 1958																			
LOS ANGELES WB CITY	-	-	5.7	18	W	22+	81	53	54	77	0	2	0	0	0	0	2	72	4.8

DAILY PRECIPITATION

Station	Total	1	2	3	4	5	6	7	8	9	10	11	12	13	14	15	16	17	18	19	20	21	22	23	24	25	26	27	28	29	30	31
MAY 1957																																
PRIEST VALLEY	1.88								.10	.03		.05	.13	T	T	.06			.13	1.13		.25										
OCTOBER 1957																																
BLUE LAKE REDWOOD CR	-	*	.90	-	-	-	-	-	-	-	-	-	-	-	-	-	-	-	-	-	-	-	-	-	-	-	.49	.01				
HOBERGS	9.25					.33	.07	.05		2.00	3.44	.03		1.18	T									1.28	.76	.11						
NOVEMBER 1957																																
BLUE LAKE REDWOOD CR	10.99							■	*	.02	.65	*	1.70	4.50	1.90	.46	■	■	1.62	■	.14											
LOS PRIETOS RS	-		.03	.31											-																	
SANTA MARIA 14 ENE	.89			.55											.12	.11	.11															
SOMIS 3 NE	.50			.50																												
VAN NUYS CITY WHSE FC 15	.33	.01		.25	T		.06										.01															
DECEMBER 1957																																
BLUE LAKE REDWOOD CR	17.01					.12	.40									*	1.07	1.40	*	.80	1.33	3.30	1.37	3.00	.50	.81	*	*	2.90	.01		
CHATSWORTH HEYNEMANN RCH	7.07					.60	.40									.39	4.41	1.25		.02												
CHATSWORTH FC 24 D	6.10					1.00										3.25	.92	.93														
COYOTE CANYON	.75						.10										.65															
DONNER MEMORIAL ST PK	7.97					.06	.05									.52	1.38	2.70	2.34				.67						.06	.19		
FINLEY 1 W	4.74					.41										.49	.91	.53	1.01	.17	.10	.48				.09			.24	.31	T	
FORWARD MILL	6.33				T											.80	1.47	.47	.95	.09	.02	.51	.04		.33		.09	.65	.42	.06	.25	.18
GARDEN VALLEY 2 S	5.62					.02	.05									.52	.55	1.79	1.31				.81		.06			.11	.06	.34		
HARRISON GULCH RS	6.32					.30										.34	.81	.72	1.05	.03	.12	1.28	.14			*	*	.26	.94	.33		
JOHNSONDALE	4.63					1.36	.32									.61	.51	1.40	.34	.09												
KNIGHTS LANDING	2.80					.35										.45	1.00	.41	.45				.10							.04		
PLYMOUTH	3.95					.15										.60	.38	1.20	.91				.54					.17				
QUINCY RS	8.04					.04	.03									.55	2.00	2.18	2.94						.03				.27			
SAN RAFAEL	5.59				.12	.57										1.77	.93	.11	1.17	.02	.11	.74					.02		.03			
SHELL ABS PLANT	3.95				.77	.44										1.14	.48	1.12														
SOMIS 3 NE	4.60					.75	.45									■	2.80	.60														
SUTTER HILL RS	4.27					.16										.63	.30	1.36	1.01				.76					.05				
JANUARY 1958																																
BLUE LAKE REDWOOD CR	16.95	.01	1.58								2.07	.58	.83	1.08	T	1.20	.02	.02			.31	.35			.56	.50	.56	.03	2.12	2.93	1.74	.46
COYOTE WELLS	.00																															
GREENVILLE RS	6.80		.27								1.26			1.38			.18								.66	*	*	1.33		.07	1.65	
JOHNSONDALE	5.73									.36															.06	2.56	1.74	.60			.41	
KNIGHTS LANDING	3.81		1.10								.50			.25											.40	.20	1.10			T	.26	
LAKESIDE 2 ENE	1.18																									.23	.31	.64				
LA MESA	.87																									.12	.63	.12			T	T
PRIEST VALLEY	4.16		.29								.20			.11											1.03	.90	1.15	.07			.41	
SANTA MARIA 14 ENE	4.29		.07								.22			.04											.11	1.07	2.00	.52			.26	
SHELL ABS PLANT	2.59										.06															.17	2.13	.09				.14
SOMIS 3 NE	2.93										.14															.30	2.25	.10			.14	
FEBRUARY 1958																																
CLEARLAKE HI 1 NNE	-	-	-	-	-	-	-	-	-	-	-	-	-	-	-	-	-	-	-	1.38	.27			.20	.90	2.59	.13					
FORESTHILL RS	15.90		.28	1.82	.51	1.52	.16	.45	1.36	.20	.77		1.72	.50	.05	.96	.12			1.46	.18	.02		T	.38	3.32	.12					
FORWARD MILL	9.64		.31	.25	.43	.39	.33	.42	.40	.63	.05	.51			.27	.87	.09	.22	.27	.40				.73	.87	1.73	.47					
HOBERGS	32.67		1.61	3.04	2.71	2.26	.77	2.51	1.22	.69	1.11		2.11		.03	.52	.66		.88	3.80	.20			.25	2.50	5.70	.10					
PRIEST VALLEY	9.18		.36	1.54	1.36	.79		.02	.23	.34		.07	.32	.22						2.48	.12					1.18	.15					
RAYWOOD FLATS	13.14			*	4.41	3.13														■	2.31				■	■	3.29					
SOMIS 3 NE	5.54			.72	.61	.20				■				.20						2.23						1.58						
MARCH 1958																																
KERN RIVER INTAKE 3	8.07	.50					.30	.28						.30	.10	1.30	1.27	.87				.81	1.10		.10	.04			.60			.50
MANDEVILLE ISLAND	3.99								.04				.02	.03	.13	.05	.89				.44	.68	.21	.16	.07			.20	.26		.77	.04
PRIEST VALLEY	9.99	.07				.08	.03		.07	.02		.13		.04	.26	2.10	1.07	.50	.03		.25	.96	1.29	.04	.63			.84	.56	.03	.43	.56
APRIL 1958																																
BREA CITY	4.32	.65	.74	.69	.20			1.48	.51															.05								
KEE RANCH	3.93	*	2.10	*	1.72	*	*	.11																								
LAKEPORT	4.46	1.18	1.29	.56	.47	.53	.43										T												T			
MANDEVILLE ISLAND	3.75	.92	1.47	.34	.39		.27	.36																								
MOUNT DANAHER	8.71	2.28	.63	3.15	1.30	.21	1.06	.08																								
OAK KNOLL RS	1.15	.16	.56	.13	.03	.08												.19														
PLYMOUTH	■.75	1.71	.33	2.56	1.09		.14	.90	.02																							
RAYWOOD FLATS	19.23	4.81	5.60	3.92	.81	.28	1.15	2.66																								
ROUND MOUNTAIN	5.03	1.24	.49	1.62	.34	1.11	.23																									
SOLEDAD	3.20	.89	.11	.96	.33	.08	.56	.27																								
SPRECKELS HWY BRIDGE	3.92	.79	.35	1.06	.34	.28	.75	.35																								
UNION OIL STEARNS ABS	4.35	1.05	.62	.68				1.15	.83															.02								
MAY 1958																																
FINLEY 1 W	.86											.11											.04	.71								
LAKEPORT	.88											.17											.62	.09								
LOCKWOOD	.98											.05											.32	.61								
NEWBURY PARK 4 SW	.00																															
POWAY VALLEY	-											-	-																			
WEAVERVILLE RS	1.44											.79	.02							T				.34					.29			
CORRECTED DATA																																
MARCH 1958																																
CRYSTAL LAKE FC 283B	12.48						*	2.72					.16	.24	.29	.98	3.10	.12			.25	.71	.87					1.87	.30			.12

DAILY SOIL TEMPERATURES

Depth in Soil		1	2	3	4	5	6	7	8	9	10	11	12	13	14	15	16	17	18	19	20	21	22	23	24	25	26	27	28	29	30	31	Average
																SALINAS																	
MAY 1958 6 Inches (a)	MAX	70	-	-	-	72	74	70	71	68	70	68	68	72	74	76	75	77	78	78	76	78	70	74	78	79	79	80	80	78	78	78	74.6
	MIN	61	-	-	-	64	64	62	62	64	62	62	60	60	62	66	66	66	68	68	68	68	65	65	66	66	66	68	68	68	68	68	65.0

(a) SALINAS SILTY CLAY LOAM, BARE GROUND EXPOSED TO SUN. DATA FROM TAYLOR RECORDING THERMOGRAPH.

See reference notes following Station Index.

DAILY TEMPERATURES

Station		1	2	3	4	5	6	7	8	9	10	11	12	13	14	15	16	17	18	19	20	21	22	23	24	25	26	27	28	29	30	31	Average
MAY 1957																																	
PRIEST VALLEY	MAX	72	70	79	82	81	76	69	57	60	60	59	57	58	57	66	70	76	71	55	60	58	67										66.4
	MIN	36	40	42	46	40	33	37	45	39	33	38	43	37	36	32	35	40	49	44	41	44	32										39.2
DECEMBER 1957																																	
DONNER MEMORIAL ST PK	MAX	55	51	51	57	50	36	43	52	56	55	53	53	66	52	52	42	40	33	32	36	42	36	32	35	42	45	39	44	41	43	38	45.2
	MIN	13	10	11	13	19	12	18	14	12	14	14	14	15	23	25	33	28	25	21	25	25	0	1	2	9	15	13	19	27	10	12	15.9
QUINCY RS	MAX	55	55	56	46	45	45	47	45	54	53	53	54	57	44	51	51	40	44	47	57	43	43	34	40	42	48	46	45	55	60	42	48.3
	MIN	17	12	15	16	30	28	26	27	20	17	18	18	18	19	34	33	31	30	30	31	37	20	16	28	28	35	23	31	33	27	19	24.7
SAN RAFAEL	MAX	65	64	62	56	60	62	59	57	54	51	49	46	48	50	64	60	60	58	59	58	58	58	58	58	58	58	57	55	55	55	55	57.0
	MIN	39	38	39	43	38	40	44	44	42	41	39	39	40	41	45	49	50	43	41	49	51	36	35	35	34	34	39	44	44	48	47	41.6
JANUARY 1958																																	
LA MESA	MAX	71	65	67	74	75	74	81	75	74	68	67	66	66	73	75	78	75	71	70	69	64	67	69	61	60	63	65	70	68	63	75	69.6
	MIN	41	43	42	40	48	50	46	45	46	46	42	43	42	42	40	42	45	44	40	42	38	38	39	39	51	55	56	48	43	49	43	44.1
MARCH 1958																																	
MANDEVILLE ISLAND	MAX	58	56	61	65	63	56	61	56	57	58	60	56	56	55	54	58	60	62	66	65	57	61	57	61	60	60	60	60	59	59	61	59.3
	MIN	37	38	40	44	37	41	37	41	38	40	39	37	38	41	36	45	42	37	38	52	50	45	48	46	44	40	46	43	47	48	43	41.9
APRIL 1958																																	
LAKEPORT	MAX	49	52	50	54	52	52	65	67	71	75	78	76	73	75	77	72	74	73	73	82	80	66	65	67	71	69	67	75	73	81		68.5
	MIN	39	40	35	35	37	33	32	33	36	39	39	39	42	40	39	42	44	41	38	41	41	39	32	30	33	35	37	37	39	39		37.5
MANDEVILLE ISLAND	MAX	55	53	55	56	57	56	64	65	68	74	77	79	71	75	77	74	69	69	74	81	78	70	65	66	69	67	69	69	70	77		68.3
	MIN	46	47	44	42	43	43	43	50	51	49	54	49	55	50	53	52	50	56	56	57	58	52	49	44	46	50	55	43	44	53		49.5
MAY 1958																																	
LAKEPORT	MAX	85	82	80	83	81	80	85	85	87	72	62	70	75	77	85	90	90	85	83	84	84	79	73	76	77	78	78	72	79	80	74	79.7
	MIN	40	39	41	41	41	40	42	41	41	48	49	36	39	40	43	47	50	60	46	46	46	54	50	47	47	48	46	46	45	45	49	44.9
WEAVERVILLE RS	MAX	80	83	82	82	85	80	79	83	87	91	75	58	67	75	80	87	91	90	81	83	83	86	69	72	77	82	81	71	76	81	80	79.9
	MIN	38	42	37	40	47	39	41	43	43	49	49	43	45	38	41	41	45	50	48	55	47	51	51	45	41	43	42	51	44	43	49	44.5

EVAPORATION AND WIND

Station		1	2	3	4	5	6	7	8	9	10	11	12	13	14	15	16	17	18	19	20	21	22	23	24	25	26	27	28	29	30	31	Total or Avg.
MARCH 1958																																	
MANDEVILLE ISLAND	EVAP	.15	.12	.15	.21	.15	.26	.24	.17	.15	.12	.15	.11	.09	.01	.05	.10	.15	.15	.11	.10	.08	.07	.00	.12	.11	.11	.06	.03	.08	.14	.10	3.64
	WIND	147	79	124	229	81	343	185	206	152	105	139	103	123	157	58	93	158	69	66	344	249	129	75	150	122	87	183	74	130	220	182	4562
	MAX	65	66	65	68	67	60	67	63	66	64	69	66	62	61	56	65	69	72	73	73	56	66	64	64	71	70	70	64	62	65	67	65.7
	MIN	38	40	42	42	42	41	38	42	39	43	61	41	41	43	42	45	42	42	45	47	49	45	50	46	45	44	46	45	47	49	45	44.1
APRIL 1958																																	
MANDEVILLE ISLAND	EVAP	.17	.12	.13	.05	.09	.09	.19	.21	.20	.20	.30	.23	.33	.15	.30	.33	.30	.24	.28	.15	.50	.49	.26	.26	.30	.30	.26	.30	.22	.30		7.25
	WIND	257	377	195	155	164	276	182	212	*	337	166	57	149	*	212	218	207	260	222	106	275	314	157	184	179	125	94	140	151	214		5585
	MAX	59	59	61	63	62	64	73	76	68	82	82	89	85	86	84	78	73	76	80	76	83	74	75	73	74	78	70	74	76	81		74.5
	MIN	46	40	46	42	44	42	46	47	49	51	52	53	62	52	57	52	52	54	51	56	56	51	45	45	43	45	52	48	48	51		49.3

MAXIMUM AND MINIMUM IN ABOVE TABLE REFER TO EXTREMES OF TEMPERATURE OF WATER IN PAN AS RECORDED DURING THE 24 HOURS ENDING AT TIME OF OBSERVATION.

****

DELAYED NARRATIVE WEATHER DATA

OCTOBER 1956 - Add the following after the first sentence in the second paragraph of "Severe Storms", page 286:
Two tornadoes were reported about 10 to 15 miles south of Merced about 2:00 p.m. the 23d. The tornado extended sinuously from cloud to ground when first observed and dissipated in about 5 minutes. Another funnel formed nearby at the bottom of the cloud and extended to the ground in about two minutes. The second tornado was larger in diameter than the first and was estimated several hundred yards wide at the ground. A rain squall prevented observation of its dissipation.

DECEMBER 1957 - Add the following after the last paragraph titled "Storms", on page 374:
On the 26th: Severe local windstorm at 5:20 p.m. caused extensive roof damage to three homes in the Country Modern Homes development about a mile west of Mojave. The storm was reported locally as a "Twister" but was unconfirmed and on official meteorological reports considered as strong gusty post frontal winds intensified by venturi effect of Oak Creek Canyon about 8 miles northwest. Wind speeds at Edwards Air Force Base, about 20 miles east-southeast of Mojave, reached a peak gust of 41 m.p.h. at 4:15 p.m.

MARCH 1958 - Add the following between the 10th and 11th paragraphs on page 68:
A funnel cloud was observed between Winters and Vacaville at 3:45 p.m. on the 27th. The funnel extended downward from the base of a heavy dark squall-like cloud with a narrow streak resembling a plastic hose extending below the dark funnel. The cloud was observed from a location 15 - 20 miles north. The funnel did not reach the ground during observation, and there were no reported damages.

MAY 1958 - Add the following after the last sentence in the second paragraph of "Storm Data and Unusual Phenomena", page 136:
The tornado advanced from southeast to northwest except for momentarily turning toward the southwest before demolishing the machine shed on the Marion Palmer Ranch.

See Reference Notes Following Station Index

TOTAL PRECIPITATION

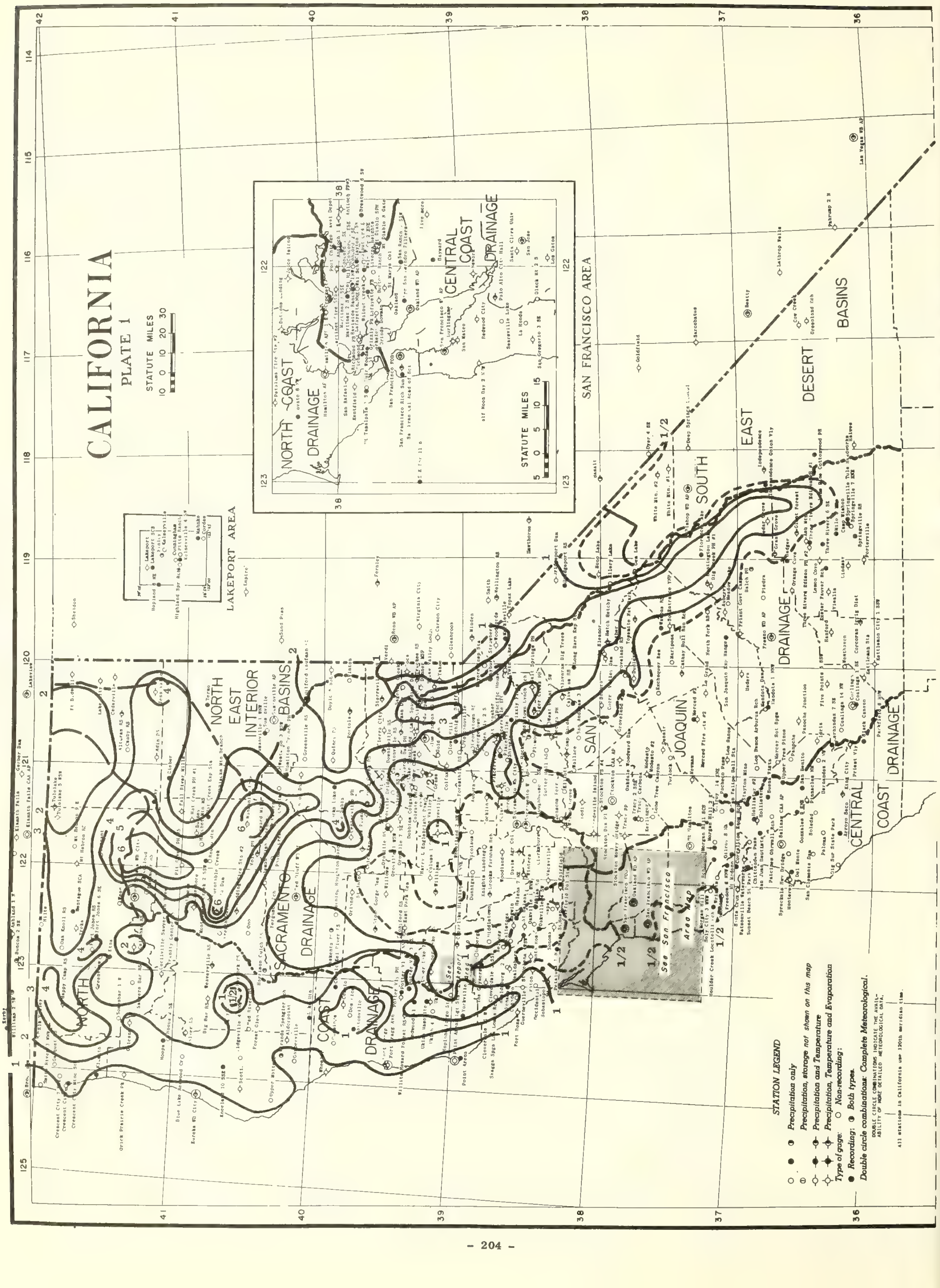

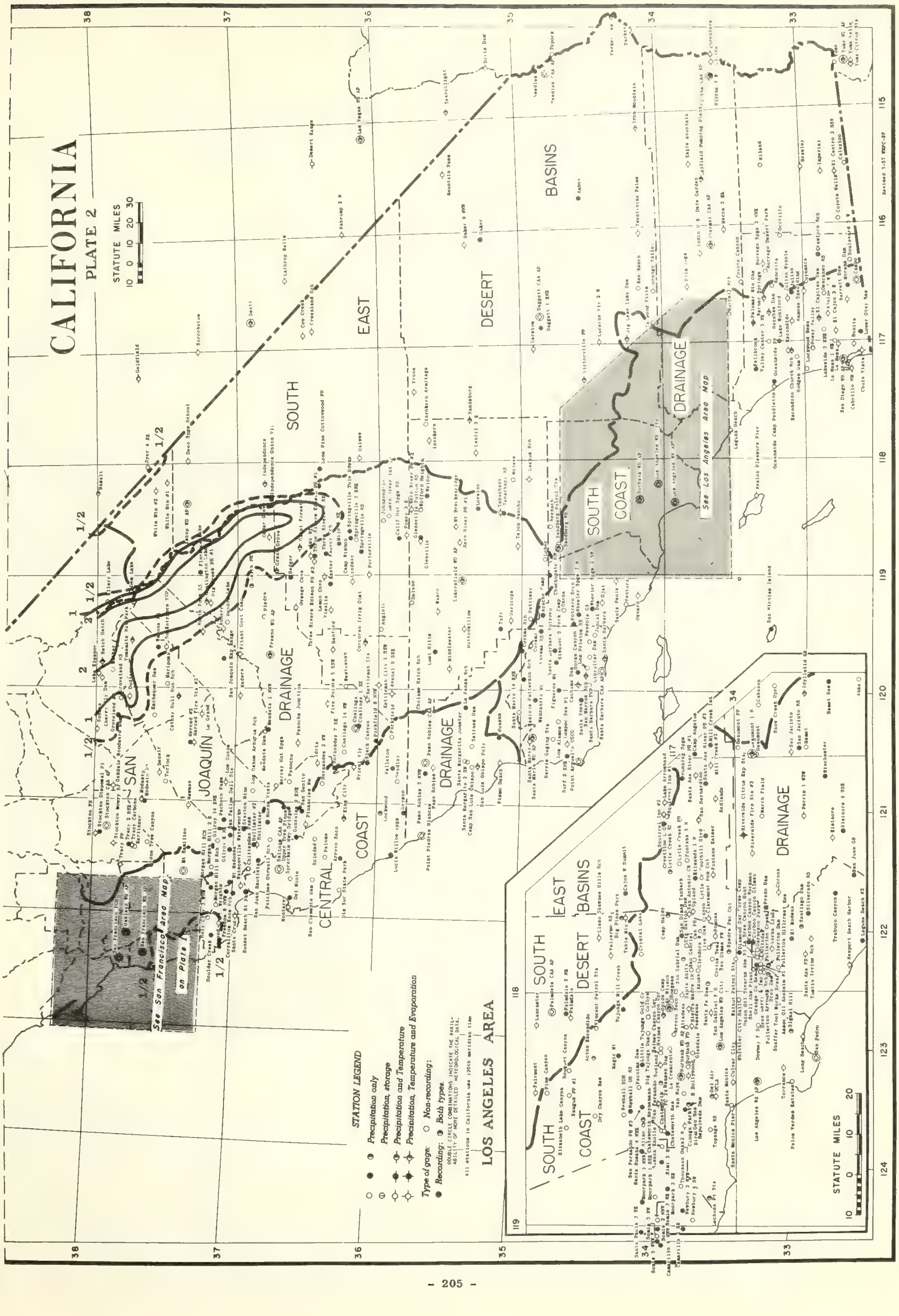

ISOLINES ARE DRAWN THROUGH POINTS OF APPROXIMATELY EQUAL VALUE. CAUTION SHOULD BE USED IN INTERPOLATING ON THESE MAPS, PARTICULARLY IN MOUNTAINOUS AREAS.

AVERAGE TEMPERATURE

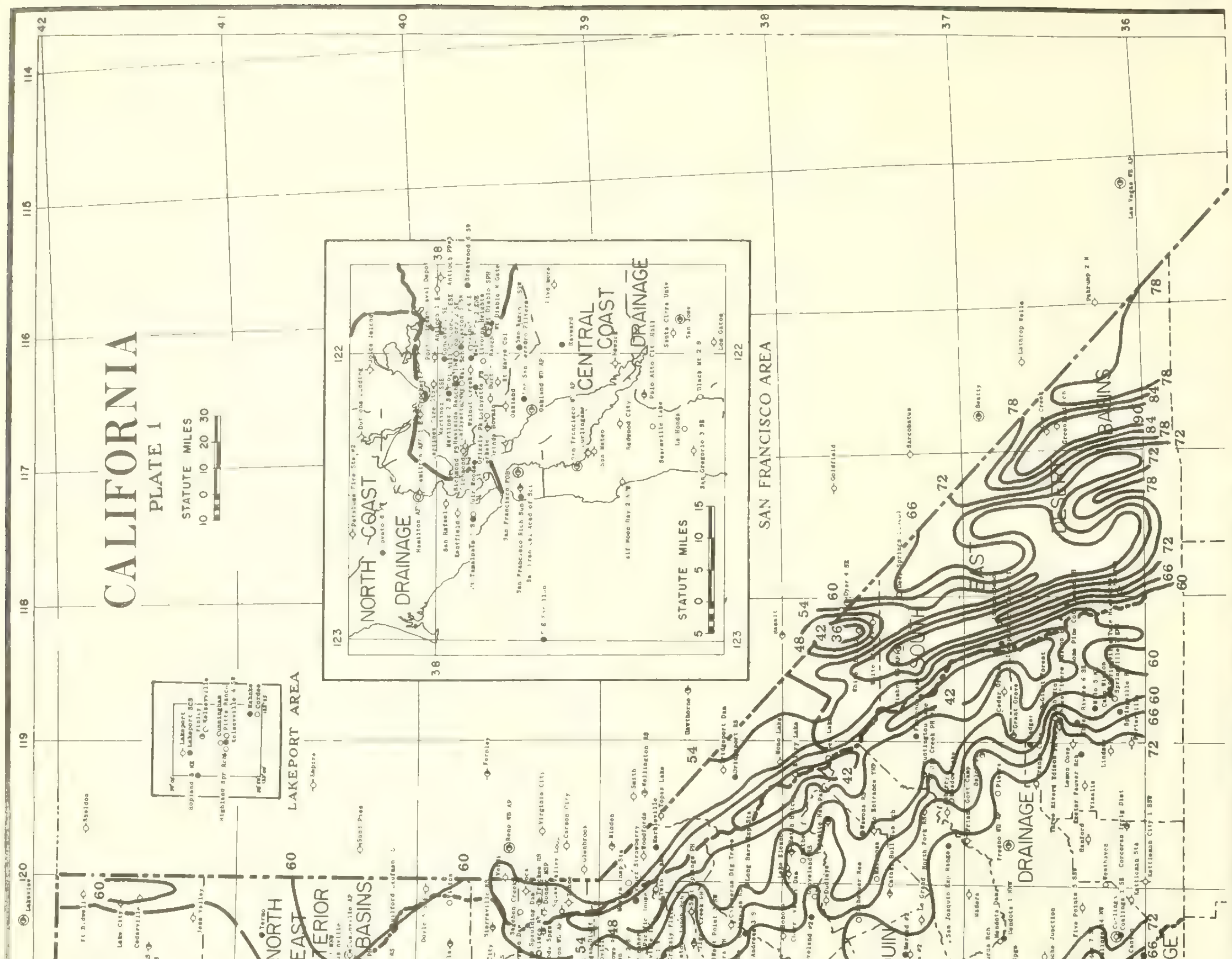

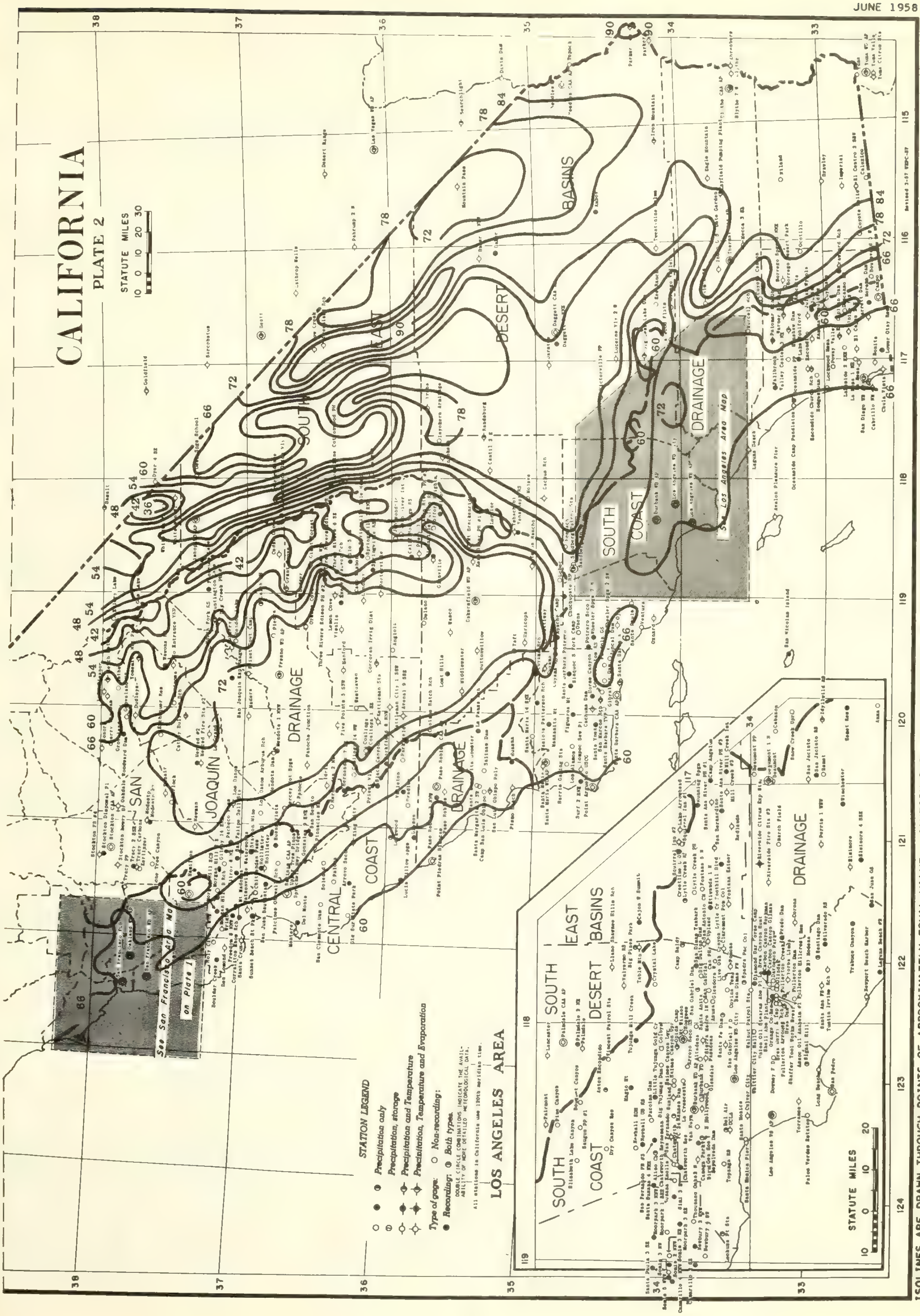

ISOLINES ARE DRAWN THROUGH POINTS OF APPROXIMATELY EQUAL VALUE. CAUTION SHOULD BE USED IN INTERPOLATING ON THESE MAPS, PARTICULARLY IN MOUNTAINOUS AREAS.

STATION INDEX

STATION	INDEX NO.	COUNTY	DRAINAGE †	LATITUDE	LONGITUDE	ELEVATION	OBSERVATION TIME AND TABLES				OBSERVER
							TEMP.	PRECIP.	EVAP.	SPECIAL (SEE NOTES)	
ACTON ESCONDIDO FC2618B	0014	LOS ANGELES	29	34 30	118 17	2920		5P		C	J C FASSOLD
ADIN RANGER STATION	0029	MODOC	21	41 12	120 57	4193	5P	5P			U S FOREST SERVICE
ALAMO 1 N	0064	CONTRA COSTA	4	37 52	122 02	375		9A			
ALDERPOINT	0088	HUMBOLDT	7	40 11	123 36	435	9A	9A			MRS CORA C OLSEN
ALISO CANYON FC 446	0115	LOS ANGELES	13	34 19	118 33	2367		5P		C	J SPRECHER
ALPINE 1 W	0136	SAN DIEGO	33	32 50	116 47	1700	4P	4P			ERNEST W WRIGHT
ALTADENA	0144	LOS ANGELES	13	34 11	118 08	1125		5P			RUBIO CANON L+W ASN
ALTURAS RANGER STATION	0161	MODOC	21	41 29	120 32	4365	8A	8A		C H	U S FOREST SERVICE
AMBOY	0176	SAN BERDINO	6	34 33	115 45	620				C	NAT CHLORIDE OF AM
ANGIOLA	0204	TULARE	9	35 59	119 29	205		5P			ANGIOLA ELEV + WHSE
ANGWIN PAC UNION COL	0212	NAPA	17	38 35	122 26	1815	6P	6P			PACIFIC UNION COL
ANTIOCH 1 E	0227	CONTRA COSTA	27	38 00	121 47	46	6P	6P			EDWARD C JENNINGS
ANTIOCH PUMPING PLANT 3	0232	CONTRA COSTA	27	37 59	121 44	60	8A	8A	8A		U S BUR RECLAMATION
ANZA	0235	RIVERSIDE	33	33 33	116 40	3915		8A			CORPS OF ENGINEERS
APACHE CAMP	0239	VENTURA	30	34 57	119 21	4600				C	KERN CO ROAD CAMP
ARROYO SECO	0322	MONTEREY	24	36 14	121 29	800				C	CHARLES M HERBERT
ARROYO SECO RS FC 508 C	0327	LOS ANGELES	13	34 13	118 10	1220		5P			U S FOREST SERVICE
ASH MOUNTAIN	0343	TULARE	9	36 29	118 50	1698	4P	4P			US NAT PARK SERVICE
ASSOC OIL ANAHEIM NO 1	0355	ORANGE	26	33 55	117 53	350		7A			CORPS OF ENGINEERS
ATLAS ROAD	0372	NAPA	17	38 25	122 15	1735				C	GLADYS A DUTRA
ATWELL CCC CAMP	0374	TULARE	9	36 28	118 40	6400		VAR		S	CORPS OF ENGINEERS
AUBERRY	0379	FRESNO	27	37 05	119 29	2003	4P	4P			UNION ELEM SCHOOL
AUBURN	0383	PLACER	1	38 54	121 04	1297	7A	7A			DAN BARBER
AVALON PLEASURE PIER	0395	LOS ANGELES	33	33 21	118 20	0	8A	8A			HARBOR MASTER
AVENAL 9 SSE	0398	KINGS	10	35 54	120 03	550	8A	8A	8A		TIDEWATER OIL CO
AZUSA FC 143	0410	LOS ANGELES	26	34 08	117 54	607		5P			CORNELIUS SMITH
BACKUS RANCH	0418	KERN	6	34 57	118 11	2645	5P	5P	5P		GEORGE L TURCOTT
BADGER	0422	TULARE	9	36 38	119 01	3030				C	MRS LUCILLE E WEDDLE
BADGER PASS	0425	MARIPOSA	14	37 40	119 40	7300		VAR		S	US NAT PARK SERVICE
BAKER	0436	SAN BERDINO	6	35 16	116 04	940				C	L E METHENY
BAKER 9 NNW	0437	SAN BERDINO	6	35 23	116 07	1045	8A	8A			L A WTR + PWR DEPT
BAKERSFIELD WB AIRPORT	0442	KERN	10	35 25	119 03	493	MID	MID		C J	U S WEATHER BUREAU
BALCH POWER HOUSE	0449	FRESNO	11	36 55	119 05	1720		5P		C	P G + E COMPANY
BALL MOUNTAIN LOOKOUT	0468	TEHAMA	23	39 56	122 47	6500		VAR		S	CORPS OF ENGINEERS
BARNESON PARK	0509	ORANGE	26	33 56	117 51	600		8A			CORPS OF ENGINEERS
BARRETT DAM	0514	SAN DIEGO	33	32 41	116 40	1623	7A	7A			SAN DIEGO WATER DEPT
BARSTOW	0519	SAN BERDINO	15	34 54	117 01	2142	4P	4P			SO CALIF WATER CO
BATES RIDGE	0543	SNTA BARBARA	30	34 55	119 54	5300		VAR		S	U S FOREST SERVICE
BEAUMONT	0606	RIVERSIDE	28	33 56	116 59	2580		8A		C	BEAUMONT IRRIG DIST
BEAUMONT PUMPING PLANT	0607	RIVERSIDE	28	33 59	116 58	3045	7A	7A	7A		BEAUMONT IRRIG DIST
BEAUMONT 1 E	0609	RIVERSIDE	6	33 56	116 57	2600	4P	4P			U S WB OBSERVER
BEEHIVE MEADOW	0617	TUOLUMNE	37	38 00	119 47	6500		VAR		S	HETCH HETCHY WTR SUP
BEL AIR FC 10	0619	LOS ANGELES	33	34 05	118 27	540		5P		C	T J LE BLANC
BEN LOMOND	0674	SANTA CRUZ	4	37 05	122 06	504	5P	5P			MRS NELSON T SHAW
BENSONS FERRY	0682	SAN JOAQUIN	16	38 15	121 26	17		7A			DAVID P CAMERON JR
BERKELEY	0693	ALAMEDA	4	37 52	122 15	299	8P	8P		C	UNIVERSITY OF CALIF
BERRYESSA LAKE	0705	NAPA	23	38 33	122 14	480	5P	5P	5P		DONALD G COOK
BESWICK 7 S	0715	SISKIYOU	12	41 52	122 14	6140		VAR		S	U S WEATHER BUREAU
BIEBER	0731	LASSEN	21	41 07	121 08	4130				C	MARK P HICKS
BIG BAR RANGER STATION	0738	TRINITY	35	40 45	123 15	1248	8A	8A			U S FOREST SERVICE
BIG BEAR LAKE DAM	0742	SAN BERDINO	28	34 14	116 58	6815	5P	6A		C H	KENNETH V SIMPSON
BIG CREEK PH NO 1	0755	FRESNO	27	37 12	119 15	4928	5P	5P		H	SO CALIF EDISON CO
BIG DALTON DAM FC223B-E	0758	LOS ANGELES	26	34 10	117 49	1575		5P			D E WILSON
BIG PINE CREEK	0767	INYO	19	37 08	118 28	10000		VAR		S	DEPT WATER RESOURCES
BIG PINES PARK FC 83	0779	LOS ANGELES	6	34 23	117 41	6860		5P		C	U S FOREST SERVICE
BIG SUR STATE PARK	0790	MONTEREY	4	36 15	121 47	220		8A			STATE PARK SERVICE
BIG TUJUNGA DAM FC46D-E	0798	LOS ANGELES	13	34 18	118 11	2315		5P			D J ROBERTSON
BIRMINGHAM GEN HOSPITAL	0818	LOS ANGELES	13	34 11	118 30	722				C	CORPS OF ENGINEERS
BISHOP PASS SNOW COURSE	0821	FRESNO	11	37 06	118 34	11040		VAR		S	CORPS OF ENGINEERS
BISHOP WB AIRPORT	0822	INYO	19	37 22	118 22	4108	MID	MID		C HJ	U S WEATHER BUREAU
BISHOP UNION CARBIDE	0824	INYO	19	37 22	118 43	9390	10A	10A			UNION CARBIDE CO
BLACK MTN 2 S	0850	SANTA CLARA	4	37 17	122 09	2331		3P			MRS PROCTOR A CAHILL
BLACKS MOUNTAIN	0867	LASSEN	21	40 46	121 12	7200		VAR		S	U S WEATHER BUREAU
BLACKS MOUNTAIN BRANCH	0870	LASSEN	21	40 44	121 15	5600		7A			U S FOREST SERVICE
BLUE CANYON WB AIRPORT	0897	PLACER	8	39 17	120 42	5280	MID	MID		C HJ	U S WEATHER BUREAU
BLUE LAKE REDWOOD CREEK	0903	HUMBOLDT	17	40 55	123 49	975		9A			JOHN S HULL
#BLYTHE	0924	RIVERSIDE	5	33 37	114 36	266	6P	6P			O W MALMGREN
BLYTHE 7 W	0925	RIVERSIDE	5	33 37	114 43	390				C	STATE DIV OF FSTRY
BLYTHE CAA AIRPORT	0927	RIVERSIDE	5	33 37	114 43	390	MID	MID			U S CIVIL AERO ADM
BOCA	0931	NEVADA	36	39 23	120 06	5532	8A	8A	8A	H	HAROLD M PABST
BONITA	0968	SAN DIEGO	33	32 40	117 02	105	5P	5P			R M ALLEN
BORREGO DESERT PARK	0983	SAN DIEGO	6	33 16	116 25	850		8A			CORPS OF ENGINEERS
BORREGO SPRINGS 3 NNE	0986	SAN DIEGO	6	33 17	116 21	625	8A	8A			DI GIORGIO FRUIT
BOULDER CREEK LOCATELLI RANCH	1005	SANTA CRUZ	4	37 08	122 12	2200				C	VINCENT D LOCATELLI
BOULEVARD	1009	SAN DIEGO	6	32 40	116 17	3400		9A			CORPS OF ENGINEERS
BOUQUET CANYON	1013	LOS ANGELES	13	34 35	118 21	3000		MID			L A WTR + PWR DEPT
BOWMAN DAM	1018	NEVADA	8	39 27	120 40	5347	5P	5P		C	NEVADA IRRIG DIST
BRADLEY	1034	MONTEREY	24	35 52	120 48	540		8A			ALBERT C RIST
BRAWLEY 2 SW	1048	IMPERIAL	6	32 57	115 33	-100	8A	8A			AGR RESEARCH SERVICE
BRAY 10 WSW	1050	SISKIYOU	12	41 34	122 08	5759		VAR		S	U S WEATHER BUREAU
BREA BERRY AND IMPERIAL	1054	ORANGE	26	33 55	117 54	350		8A			CORPS OF ENGINEERS
BREA CITY	1056	ORANGE	26	33 55	117 54	350		8A			CORPS OF ENGINEERS
BREA DAM	1057	ORANGE	26	33 53	117 56	275		8A		C	CORPS OF ENGINEERS
BRENTWOOD 8 SW	1060	CONTRA COSTA	27	37 53	121 47	325				C	VERNON R CAKEBREAD
BRIDGEPORT	1072	MONO	38	38 15	119 14	6470	6P	6P		H	BRUCE L BOELK
BRIDGEPORT RANGER STA	1076	MONO	38	38 16	119 17	6550				C	U S FOREST SERVICE
BRIDGEVILLE 4 NNW	1080	HUMBOLDT	7	40 31	123 49	2050		8A			MRS ALBERT R HUNT
BROOKS FARNHAM RANCH	1112	YOLO	23	38 46	122 09	350	9A	9A		C	MRS JOYCE A FARNHAM
BRUSH CREEK RANGER STA	1130	BUTTE	8	39 41	121 20	3560		8A		C	U S FOREST SERVICE
BRUSHY SPRGS GUARD STA	1133	PLACER	1	39 00	120 35	4800		VAR		S	CORPS OF ENGINEERS
BRYSON	1142	MONTEREY	24	35 48	121 05	925				C	ERNEST A WEFERLING
BUCKS LAKE	1161	PLUMAS	8	39 54	121 12	5200				C	MRS FAYE D MC HUGH
BUENA VISTA	1170	SAN BENITO	20	36 46	121 11	1640				C	MRS LOLA F GALLI
BULLARDS BAR PWR HOUSE	1180	YUBA	8	39 25	121 09	1740		4P			P G + E COMPANY
BURBANK FIRE DEP FC226B	1192	LOS ANGELES	13	34 11	118 18	680		5P			CHIEF W J TAYLOR
#BURBANK WB AIRPORT	1194	LOS ANGELES	13	34 12	118 22	699	MID	MID		C J	U S WEATHER BUREAU
BURLINGAME	1206	SAN MATEO	4	37 35	122 21	10	4P	4P	4P		CITY OF BURLINGAME
BURNEY	1214	SHASTA	21	40 53	121 40	3127	8A	8A			RUTH C ESTES
BURTON RANCH	1216	CONTRA COSTA	4	37 52	122 05	560		8A			MRS M A R STIRTON
BUTTONWILLOW	1244	KERN	10	35 24	119 28	268	8A	8A			BUENA VISTA W S DIST
CABAZON	1250	RIVERSIDE	6	33 55	116 47	1815		5P			JAMES A WAKELAND
CABRILLO NAT MONUMENT	1252	SAN DIEGO	33	32 40	117 14	410	5P	5P			US NAT PARK SERVICE
CACHUMA DAM	1253	SNTA BARBARA	32	34 35	119 59	781	8A	8A	8A	C	U S BUR RECLAMATION
CAJON WEST SUMMIT	1272	SAN BERDINO	6	34 23	117 34	4780				C	SAN BERDINO CO FCD
CALAVERAS BIG TREES	1277	CALAVERAS	2	38 17	120 19	4696	8A	8A			CAL DIV BEACH + PKS
CALAVERAS RANGER STA	1280	CALAVERAS	34	38 12	120 22	3343				C	U S FOREST SERVICE
CALEXICO 2 NE	1288	IMPERIAL	6	32 41	115 28	12		5P			IMPERIAL IRRIG DIST
CALIFORNIA HOT SPRGS RS	1300	TULARE	9	35 52	118 41	2975				C	U S FOREST SERVICE
CALISTOGA	1312	NAPA	17	38 35	122 35	365		7A			JOSEPH J SCHOLL JR
CALLAHAN RANGER STATION	1316	SISKIYOU	12	41 18	122 48	3136	5P	5P			U S FOREST SERVICE
CAMARILLO 2 SE	1336	VENTURA	33	34 12	119 01	123				C	ADOHR FARMS
CAMARILLO 4 NNW	1338	VENTURA	33	34 16	119 05	352				C	ROBERT S GRETHER
CAMP ANGELUS	1369	SAN BERDINO	28	34 09	116 59	5800				C	JOSEPH HOLT
CAMP BALDY FC 85 F	1373	LOS ANGELES	26	34 14	117 40	4300		8A		C	HERBERT STONE
CAMPO	1424	SAN DIEGO	33	32 37	116 28	2612	5P	5P			ARCHIE C LEACH
CAMP PARDEE	1428	CALAVERAS	16	38 15	120 51	658	8A	8A	8A	C	E BAY MUN UTL DIST
CAMP PIONEER SKI SMLTER	1433	SIERRA	8	39 38	120 34	5565		VAR		S	U S FOREST SERVICE
CAMP SAN LUIS OBISPO	1444	SN LUIS OBPO	4	35 21	120 41	625		8A			CORPS OF ENGINEERS
CAMPTONVILLE RANGER STA	1462	YUBA	8	39 27	121 03	2745		8A		C	U S FOREST SERVICE
CAMP WISHON	1470	TULARE	9	36 11	118 40	3800				C	JESS L BURLESON
CANBY RANGER STATION	1476	MODOC	21	41 27	120 52	4312		8A			U S FOREST SERVICE
CANOGA PARK PIERCE COL	1484	LOS ANGELES	13	34 11	118 34	794	4P	4P			PIERCE JR COLLEGE
CANTIL	1488	KERN	6	35 18	117 58	2010	6P	6P			POSTMASTER
CANYON DAM	1497	PLUMAS	8	40 10	121 05	4555	5P	5P		H	P G + E COMPANY
CARBON CANYON GILMAN	1518	ORANGE	26	33 56	117 48	1775				C	CORPS OF ENGINEERS
CARBON CANYON WORKMAN	1520	SAN BERDINO	26	33 57	117 48	1175				C	CORPS OF ENGINEERS
CATHAY BULL RUN RANCH	1588	MARIPOSA	27	37 24	120 03	1425	9A	9A		C	WM H ALISON
CAZADERO	1602	SONOMA	22	38 32	123 07	1040		5P			MRS HAZEL L BOROTRA
CECILVILLE SAWYER MOUNTAIN VIEW	1606	SISKIYOU	12	41 06	123 03	3000	6P	6P			KENNETH R JACOBSON
CEDAR GROVE	1609	FRESNO	11	36 47	118 40	4650	2P	2P			US NAT PARK SERVICE
CEDARVILLE	1614	MODOC	18	41 32	120 10	4672	8A	8A			US SOIL CON SERVICE
CENTERVILLE POWER HOUSE	1624	BUTTE	23	39 47	121 40	522	8P	8P			P G + E COMPANY
CHALLENGE RANGER STA	1653	YUBA	8	39 29	121 14	2575		8A			U S FOREST SERVICE
CHATSWORTH HEYNEMANN RANCH	1679	LOS ANGELES	13	34 16	118 36	1000		7A			CORPS OF ENGINEERS
CHATSWORTH FC 24 D	1680	LOS ANGELES	13	34 15	118 36	957		VAR			LONNIE BATWAY
CHATSWORTH RESERVOIR	1682	LOS ANGELES	13	34 14	118 37	865				C	CORPS OF ENGINEERS
CHERRY VALLEY DAM	1697	TUOLUMNE	37	37 58	119 55	4765	8A	8A			HETCH HETCH WTR SUP
CHESTER	1700	PLUMAS	8	40 18	121 13	4530	4P	4P			MRS C B KROEKER
CHICO EXPERIMENT STA	1715	BUTTE	23	39 42	121 47	205	4P	4P	4P	C	US PLANT INTRO GRDN
CHITTENDEN PASS	1739	SAN BENITO	20	36 54	121 36	125		8A			ARTHUR A HARTMAN
CHOLAME HATCH RANCH	1743	SN LUIS OBPO	24	35 41	120 12	1975				C	EVERETT C HATCH
CHUCHUPATE RANGER STA	1754	VENTURA	10	34 48	119 00	5250				C	U S FOREST SERVICE
CHULA VISTA	1758	SAN DIEGO	33	32 36	117 06	9	8A	8A	[illegible]		WESTERN SALT COMPANY
CISCO RANGER STATION	1768	PLACER	8	39 18	120 31	5739		8A			U S FOREST SERVICE
CLAREMONT POMONA COL	1779	LOS ANGELES	26	34 06	117 43	1201	6P	6P			F P BRACKETT OBSY
CLARKSBURG	1784	YOLO	23	38 25	121 32	14	8A	8A			AMER CRYSTAL SUG CO
CLAYTON 1 SW	1786	CONTRA COSTA	4	37 56	121 58	1010				C	HENRY J KAISER CO
CLEARLAKE HIGHLANDS	1806	LAKE	23	38 57	122 39	1320	8A	8A		C	MRS VERA A GUSTIN
CLOVERDALE 3 SSE	1838	SONOMA	22	38 46	122 59	320	8A	8A			ARTINO MUZZIN
CLOVERDALE 11 W	1840	SONOMA	22	38 46	123 13	1750				C	FRANK S ORNBAUN
CLOVER MEADOWS GS	1844	MADERA	27	37 32	119 17	7002		VAR		S	U S FOREST SERVICE
COALINGA	1864	FRESNO	27	36 09	120 21	671	11P	11P			COALINGA FIRE DEPT
COALINGA 1 SE	1867	FRESNO	27	36 08	120 20	663				C	UNION OIL COMPANY
COALINGA 14 NW	1869	FRESNO	27	36 14	120 34	1640		5P			MRS CHARLES HOWELL
COLBYS FC 53 D	1896	LOS ANGELES	13	34 18	118 07	3675		4P			E R SHINN
COLD SPRINGS CAMP	1905	MONTEREY	4	36 13	121 41	3280		VAR		S	U S FOREST SERVICE
COLEMAN FISH HATCHERY	1907	SHASTA	23	40 24	122 09	420		7A			U S F + W L SERVICE
COLFAX	1912	PLACER	8	39 06	120 58	2418	4P	4P			SOUTHERN PACIFIC CO
COLGATE POWER HOUSE	1916	YUBA	8	39 20	121 11	985		8A			P G + E COMPANY
COLUSA 1 SSW	1948	COLUSA	23	39 12	122 01	60	6P	6P			BERNERD J STEPHENS
CONCORD 3 E	1962	CONTRA COSTA	4	37 58	121 59	195		8A			HOWARD R LEE
CONCORD 1 SE	1965	CONTRA COSTA	4	37 59	122 01	110				C	MRS JEANETTE M HALE
CORCORAN IRRIG DISTRICT	2012	KINGS	9	36 06	119 34	200	8A	8A		C	S S WHITEHEAD
CORDES	2015	LAKE	23	38 51	122 47	2610		9A			EDWARD J CORDES
CORNING HOUGHTON RANCH	2027	TEHAMA	23	39 54	122 22	487		8A			FRANKLIN K REED
CORONA	2031	RIVERSIDE	28	33 53	117 34	610	4P	4P			JAMESON COMPANY
CORRALITOS	2048	SANTA CRUZ	20	36 59	121 48	264				C	STATE DIV OF FSTRY
COTTONWOOD CREEK	2069	INYO	19	36 29	118 11	10600		VAR		S	DEPT WATER RESOURCES
COVELO	2081	MENDOCINO	7	39 47	123 15	1385	8A	8A			GRANT W HANCOCK
COVELO EEL RIVER RS	2084	MENDOCINO	7	39 50	123 05	1514				C	U S FOREST SERVICE
COVINA TEMPLE FC 193	2090	LOS ANGELES	26	34 05	117 52	575		5P			WILLIAM B TEMPLE
COW CREEK	2092	INYO	6	36 32	116 53	-152	4P	4P	4P		US NAT PARK SERVICE
COYOTE CANYON	2103	RIVERSIDE	6	33 26	116 30	2300		3P			CORPS OF ENGINEERS
COYOTE WELLS	2111	IMPERIAL	6	32 44	115 58	250		8A			CORPS OF ENGINEERS
CRABTREE MEADOW	2114	TULARE	10	36 34	118 20	10720		VAR		S	CORPS OF ENGINEERS
CRAWFORD RANCH	2139	SAN DIEGO	6	32 53	116 17	1500				C	ROBERT A CRAWFORD
CRESCENT CITY 1 N	2147	DEL NORTE	17	41 46	124 12	40	4P	4P			THE CAL-ORE PWR CO
CRESCENT CITY 7 ENE	2148	DEL NORTE	17	41 48	124 05	120		8A			CAL DIV BEACH + PKS
CRESCENT CITY MNTNC STA	2150	DEL NORTE	17	41 46	124 12	50				C	STATE DIV OF HWYS
CRESTLINE LAKE GREGORY	2163	SAN BERDINO	15	34 15	117 17	4530				C	CR FST CO WATER DIST
CROCKETT	2177	CONTRA COSTA	4	38 02	122 13	9	8A	8A			C+H SUGAR REFINING CO
CRYSTAL LAKE EAST PINE FLAT FC 283 B	2199	LOS ANGELES	26	34 20	117 50	5770		5P			L J BURNETT
#CULVER CITY	2214	LOS ANGELES	33	34 01	118 23	80	4P	4P			CULVER CITY
CUMMINGS	2218	MENDOCINO	7	39 50	123 38	1324		5P			D A BUTLER
CUNNINGHAM	2224	LAKE	23	38 57	122 52	1421		8A			MRS M V CUNNINGHAM
CUYAMA	2236	SNTA BARBARA	30	34 56	119 37	2240	8A	8A			JOHN S ROWELL
CUYAMACA	2239	SAN DIEGO	25	32 59	116 35	4650	8A	8A		H	A M LEWIS
CUYAMA RANCH	2248	SN LUIS OBPO	30	34 59	119 40	2150				C	CORPS OF ENGINEERS
CUYAMA RANGER STATION	2249	SNTA BARBARA	30	34 51	119 29	2749				C	U S FOREST SERVICE
DAGGETT 1 ENE	2255	SAN BERDINO	6	34 52	116 52	1975				C	COOL WATER RANCH
DAGGETT CAA AIRPORT	2257	SAN BERDINO	6	34 52	116 47	1922	MID	MID			U S CIVIL AERO ADM
DAVIS AGR COLLEGE	2294	YOLO	23	38 32	121 45	51	8A	8A	8A	CG	UNIVERSITY OF CALIF
DAY	2306	MODOC	21	41 13	121 23	3650				C	HERMAN L LORENZEN
DEEP SPRINGS SCHOOL	2331	INYO	6	37 22	117 59	5225	5P	5P		H	DEEP SPRINGS SCHOOL
DEER CREEK POWER HOUSE	2334	NEVADA	8	39 18	120 51	3700	5P	5P			P G + E COMPANY
DELANO	2346	KERN	9	35 47	119 15	323		8A			DELANO FIRE DEPT
DEL MONTE	2362	MONTEREY	4	36 36	121 52	46				C	USN POSTGRAD SCHOOL
DENAIR	2389	STANISLAUS	37	37 32	120 48	124	5P	5P			W F MOORE
DE SABLA	2402	BUTTE	23	39 52	121 37	2713	4P	4P			P G + E COMPANY
DESCANSO RANGER STATION	2406	SAN DIEGO	33	32 51	116 37	3500		8A			U S FOREST SERVICE
DIAMOND BAR HORSE CAMP	2432	LOS ANGELES	26	33 59	117 50	750				C	CORPS OF ENGINEERS
DOBBINS COLGATE FOREBAY	2458	YUBA	8	39 21	121 12	1550	4P	4P			P G + E COMPANY
DONNER MEMORIAL STA PK	2467	NEVADA	36	39 19	120 14	5937	8A	8A			CARL WHITEFIELD
DOS RIOS	2490	MENDOCINO	7	39 43	123 21	927		8A			STUART T PRICKETT
DOUBLEBUNK MEADOW	2492	TULARE	10	35 57	118 36	6200		VAR		S	CORPS OF ENGINEERS
DOWNEY FIRE DEPT FC107C	2494	LOS ANGELES	33	33 56	118 08	116		5P			DOWNEY FIRE DEPT
DOWNIEVILLE RANGER STA	2500	SIERRA	8	39 34	120 50	2895	8A	8A		C	U S FOREST SERVICE
DOYLE 5 SSE	2506	LASSEN	18	39 57	120 05	4385	7A	7A		H	FRANK M ROWLAND
DRY CANYON RESERVOIR	2516	LOS ANGELES	29	34 29	118 32	1511		7A			JAMES B RAY
DUDLEYS	2539	MARIPOSA	14	37 45	120 06	3000	6P	6P			W D MC LEAN
DUNNIGAN	2568	YOLO	23	38 53	121 58	63		9A			MRS ALETHA G HUNT
DUNSMUIR RANGER STATION	2572	SISKIYOU	23	41 13	122 16	2420		8A			U S FOREST SERVICE
DUTTONS LANDING	2580	NAPA	17	38 12	122 18	20	8A	8A	8A		DAN STEELE
EAGLE MOUNTAIN	2598	RIVERSIDE	6	33 47	115 28	973	7A	7A			METRO WATER DISTRICT
EAST PARK RESERVOIR	2640	COLUSA	23	39 22	122 31	1205	8A	8A			ORLAND UNIT WU ASSN
EAST VIDETTE MEADOW	2653	TULARE	11	36 44	118 23	10400		VAR		S	CORPS OF ENGINEERS
EL CAJON 2 E	2705	SAN DIEGO	33	32 47	116 55	525	SS	SS			EDWIN R CUNNINGHAM
EL CAPITAN DAM	2709	SAN DIEGO	25	32 53	116 49	600	8A	8A		C	SAN DIEGO WATER DEPT
EL CENTRO 2 SSW	2713	IMPERIAL	6	32 46	115 34	30	5P	5P		C	EL CENTRO WATER DEPT
ELECTRA POWER HOUSE	2728	AMADOR	16	38 20	120 40	715	5P	5P			P G + E COMPANY
ELIZABETH LAKE CANYON FC 128 B	2735	LOS ANGELES	29	34 36	118 34	2075		5P			E E STUDLEY
ELK VALLEY	2749	DEL NORTE	17	42 00	123 43	1711	5P	5P			ROBERT E BOTTEL
ELLERY LAKE	2756	MONO	38	37 56	119 14	9600		MID			CALIF ELEC POWER CO
ELLIOTT	2760	SAN JOAQUIN	16	38 14	121 11	90		7A			C NORMAN ADAMS
EL MODENA	2775	ORANGE	28	33 48	117 47	464				C	HOMER F WANNAMAKER
ELSINORE	2805	RIVERSIDE	28	33 40	117 21	1300	6P	6P			STATE DIV OF FSTRY
ELSINORE 4 SSE	2812	RIVERSIDE	28	33 37	117 19	1305				C	JOHN L EWING
ESCONDIDO	2862	SAN DIEGO	33	33 07	117 05	660	6P	6P			DARWIN M TING
ESCONDIDO CHURCH RANCH	2871	SAN DIEGO	33	33 06	117 05	715	6P	6P		C	CLOSED 5/24/58
ETIWANDA	2895	SAN BERDINO	28	34 08	117 31	1390				C	CORPS OF ENGINEERS
ETNA	2899	SISKIYOU	12	41 28	122 54	2912				C	LAWRENCE E BUCHNER
#EUREKA WB CITY	2910	HUMBOLDT	17	40 48	124 10	43	MID	MID		C J	U S WEATHER BUREAU
EXCHEQUER RESERVOIR	2920	MARIPOSA	14	37 35	120 16	484		5P			MERCED IRRIG DIST
EXETER FAUVER RANCH	2922	TULARE	9	36 21	119 04	439				C	CHARLES O COULTER
FAIRFIELD	2933	SOLANO	23	38 15	122 03	15				C	SOLANO CO SURVEYOR
FAIRFIELD POLICE STA	2934	SOLANO	23	38 15	122 03	19	4P	4P			POLICE DEPARTMENT
FAIRMONT	2941	LOS ANGELES	15	34 42	118 26	3060	6A	6A			L A WTR + PWR DEPT
FALLBROOK	2958	SAN DIEGO	33	33 21	117 15	542				C	US SOIL CON SERVICE
FALL RIVER MILLS INTAKE	2964	SHASTA	21	41 01	121 28	3340	8A	8A	8A	H	P G + E COMPANY
FEATHER FALLS	2994	BUTTE	8	39 36	121 15	2965				C	GEORGIA PACIFIC CORP
FERGUSON RANCH	3020	TEHAMA	23	40 21	122 27	800		7A			MRS LISA FERGUSON
FIDDLETOWN LYNCH RANCH	3038	AMADOR	16	38 31	120 42	2100		8A		C	WENTWORTH LYNCH
FIGUEROA MOUNTAIN	3048	SNTA BARBARA	32	34 44	120 00	3150				C	U S FOREST SERVICE
FINLEY 1 NNE	3055	LAKE	23	39 01	122 52	1340				C	OTIS B BOARDMAN
FINLEY 1 W	3056	LAKE	23	39 00	122 55	1350		7A			WALTER L BEGLEY
FINLEY 5 SW	3057	LAKE	23	38 58	122 57	1750		6P		C	MRS HILDA K GRAHAM
FIVE POINTS 5 SSW	3083	FRESNO	11	36 21	120 09	285	6P	6P			RAYMOND THOMAS RANCH
FLORENCE LAKE	3093	FRESNO	27	37 16	118 58	7355				C	SO CALIF EDISON CO
FOLSOM DAM	3113	SACRAMENTO	1	38 42	121 09	350	8A	8A	8A		U S BUR RECLAMATION
FONTANA 5 N	3118	SAN BERDINO	28	34 11	117 27	1972		6P			ROLAND W GETCHELL
FONTANA KAISER	3120	SAN BERDINO	28	34 05	117 30	1090	4P	4P			KAISER STEEL CORP
FOREST GLEN	3130	TRINITY	35	40 23	123 20	2340	8A	8A			MRS B E ESLICK
FORESTHILL RANGER STA	3134	PLACER	1	39 01	120 50	3200		8A			U S FOREST SERVICE
FORT BIDWELL	3157	MODOC	18	41 51	120 08	4498	5P	5P		H	L J FEE
FORT BRAGG	3161	MENDOCINO	17	39 27	123 48	80	8A	8A		C	CAL-WEST RR + NAV CO
FORT BRAGG AVIATION	3164	MENDOCINO	17	39 24	123 49	61	11P	11P			U S WB OBSERVER
FORT JONES 6 ESE	3176	SISKIYOU	12	41 35	122 43	3324				C	CARL C CRAMER
FORT JONES RANGER STA	3182	SISKIYOU	12	41 36	122 51	2720	4P	4P			U S FOREST SERVICE
FORT ROSS	3191	SONOMA	17	38 31	123 15	114	6P	6P			C A CALL
FORWARD MILL	3204	SHASTA	23	40 26	121 44	3300		8A			ALVA J FORWARD
FREEDOM 8 NNW	3232	SANTA CRUZ	20	37 03	121 49	1495				C	MRS ANNA E DRAGICH
FRENCH GULCH	3242	SHASTA	23	40 42	122 38	1100		8A			MRS CLARA JONES
FRESNO WB AIRPORT	3257	FRESNO	27	36 46	119 42	331	MID	MID		C J	U S WEATHER BUREAU
FRIANT GOVERNMENT CAMP	3261	FRESNO	27	36 59	119 43	410	8A	8A	8A		U S BUR RECLAMATION
FULLERTON ARROUES RANCH	3279	ORANGE	26	33 54	117 55	330		8A			CORPS OF ENGINEERS
FULLERTON CREEK NO 5	3282	ORANGE	26	33 55	117 52	400		VAR			CORPS OF ENGINEERS
FULLERTON DAM	3285	ORANGE	26	33 54	117 53	310		8A		C	CORPS OF ENGINEERS
FULLERTON HILLCREST RES	3288	ORANGE	26	33 53	117 55	330		5P			FULLERTON MUN W DEPT
GARBERVILLE	3320	HUMBOLDT	7	40 06	123 48	340		7A			MRS N E PANCOAST
GARDEN VALLEY 2 S	3338	ELDORADO	1	38 50	120 51	1940		7A			R C KYLE
GASQUET RANGER STATION	3357	DEL NORTE	17	41 52	123 58	384		8A			U S FOREST SERVICE
GEM LAKE	3369	MONO	38	37 45	119 08	8970		MID			CALIF ELEC POWER CO
GEORGETOWN	3381	ELDORADO	1	38 54	120 51	2701		8A		C	WILLIAM BREEDLOVE
GEORGETOWN RANGER STA	3384	ELDORADO	1	38 55	120 48	3001		8A			U S FOREST SERVICE

STATION INDEX

STATION	INDEX NO.	COUNTY	DRAINAGE †	LATITUDE	LONGITUDE	ELEVATION	OBSERVATION TIME AND TABLES: TEMP.	PRECIP.	EVAP.	SPECIAL (SEE NOTES)	OBSERVER
GERLE CREEK CAMP	3388	ELDORADO	1	38 59	120 23	5500		VAR		S	U S WEATHER BUREAU
GIANT FOREST	3397	TULARE	9	36 34	118 46	6360	8A	8A		C H	GENE J BALAZ
GIBRALTAR DAM	3401	SNTA BARBARA	32	34 31	119 42	1250		6P			SNTA BARBARA WTR DEP
GILROY	3417	SANTA CLARA	20	37 00	121 34	194	9A	9A			GILROY FIRE DISTRICT
GILROY 8 NE	3419	SANTA CLARA	20	37 02	121 26	1050				C	WILLIAM J KICKHAM
GILROY 14 ENE	3422	SANTA CLARA	20	37 06	121 20	1350		8A			
GLENDALE STAPEN FC 295G	3450	LOS ANGELES	13	34 09	118 16	530		5P			RALPH STAPENHORST
GLENDORA WEST FC 185	3452	LOS ANGELES	26	34 08	117 52	822		5P			MRS L M WEST
GLENNVILLE	3463	KERN	10	35 43	118 42	3130	5P	8A			KERN CO FSTRY + F D
GLENNVILLE FULTON RS	3465	KERN	10	35 44	118 40	3500				C	U S FOREST SERVICE
GOLD RUN	3491	PLACER	8	39 10	120 52	3240		4P			JOHN F WALL
GONZALES 9 ENE	3502	SAN BENITO	24	36 33	121 18	2350				C	MRS ALTA M BOGUE
GRACE MEADOW	3529	TUOLUMNE	37	38 09	119 36	8900		VAR		S	HETCH HETCHY WTR SUP
GRANITE BASIN	3548	FRESNO	11	36 52	118 36	10000		VAR		S	CORPS OF ENGINEERS
GRANT GROVE	3551	TULARE	11	36 44	118 58	6580	8A	8A		C H	US NAT PARK SERVICE
GRASS VALLEY	3571	NEVADA	8	39 12	121 02	2693	8A	8A			CARL E BEYER
GRASS VALLEY 2 NNE	3572	NEVADA	8	39 14	121 02	2710				C	ALOYSUIS J KELLY
GRATON 1 W	3578	SONOMA	22	38 26	122 53	210	6P	6P			HOMER L PARNELL
GREENLAND RANCH	3603	INYO	6	36 27	116 52	-168	5P	5P			US NAT PARK SERVICE
GREENVIEW	3614	SISKIYOU	12	41 33	122 54	2818		12M			MRS EMMA R PEREIRA
GREENVILLE RANGER STA	3621	PLUMAS	8	40 08	120 56	3560		8A			U S FOREST SERVICE
GRIZZLY FLATS	3649	ELDORADO	16	38 38	120 32	3930				C	MRS LAURA B CEDERLOF
GRIZZLY PEAK	3652	CONTRA COSTA	4	37 52	122 13	1754		5P			CITY OF BERKELEY
GROVELAND 2	3669	TUOLUMNE	37	37 50	120 14	2825				C	DUANE J COX
GROVELAND RANGER STA	3672	TUOLUMNE	37	37 49	120 06	3135		8A			U S FOREST SERVICE
GUERNEVILLE	3683	SONOMA	22	38 30	123 00	115		7A			JOSEPH E BUTTNER
HAINES CANYON LOWER FC 364	3703	LOS ANGELES	13	34 16	118 16	2450		5P			JAMES P KINDRED
HAINES CANYON UPPER FC 367	3704	LOS ANGELES	13	34 16	118 15	3450		5P			JAMES P KINDRED
HAIWEE	3710	INYO	19	36 08	117 57	3810	7A	7A		H	L A WTR + PWR DEPT
HALF MOON BAY 2 NNW	3714	SAN MATEO	4	37 29	122 27	60	7A	7A			SAN MATEO DEPT AGR
HAMILTON BRANCH PH	3725	PLUMAS	8	40 16	121 05	4560				C	ALBION A SARGENT
HAMILTON AIR FORCE BASE	3734	MARIN	17	38 04	122 31	-2	MID	MID			U S AIR FORCE
HAMILTON AFB 1 E	3735	MARIN	17	38 03	122 30	10	4P	4P	4P		L J ELDER
HANFORD	3747	KINGS	11	36 20	119 40	242	5P	5P			STATE DIV OF FSTRY
HANSEN DAM	3751	LOS ANGELES	13	34 15	118 24	975		8A		C	CORPS OF ENGINEERS
HAPPY CAMP RANGER STA	3761	SISKIYOU	12	41 48	123 23	1090	3P	3P		C	U S FOREST SERVICE
HARRIS GAGING STATION	3787	SNTA BARBARA	33	34 46	120 25	320		6P			OLIN LEWIS
HARRISON GULCH RS	3791	SHASTA	23	40 22	122 58	2710		8A		C	U S FOREST SERVICE
HARRY L ENGLEBRIGHT DAM	3800	NEVADA	8	39 14	121 16	580		8A			CORPS OF ENGINEERS
HATCHET MT MNTNC STA	3817	SHASTA	21	40 51	121 46	4368		8A			STATE DIV OF HWYS
HAT CREEK RS	3821	SHASTA	21	40 48	121 30	3348				C	U S FOREST SERVICE
HAT CREEK PH NO 1	3824	SHASTA	21	40 56	121 33	3015	8A	8A			P G + E COMPANY
HAVISIDE RANCH	3841	CONTRA COSTA	4	37 57	122 06	330				C	R W HIRSCHKIND
HAYFIELD PUMPING PLANT	3855	RIVERSIDE	6	33 42	115 38	1370	8A	8A		C	METRO WATER DISTRICT
HAYFORK RANGER STATION	3859	TRINITY	35	40 33	123 10	2346		8A			U S FOREST SERVICE
HAYWARD	3863	ALAMEDA	4	37 39	121 58	1000				C	MRS ABBIE S DRENNAN
HEALDSBURG	3875	SONOMA	22	38 37	122 52	102	6P	6P			CITY FIRE DEPARTMENT
HEALDSBURG 2 E	3878	SONOMA	22	38 37	122 52	102		8A			W F IVERSEN
HEMET	3896	RIVERSIDE	33	33 45	116 58	1595		8A			LAKE HEMET WATER CO
HEMET RESERVOIR	3899	RIVERSIDE	33	33 40	116 41	4400				C	ELMER G JACKSON
HENSHAW DAM	3914	SAN DIEGO	33	33 14	116 46	2700	8A	8A		C	VISTA IRRIG DIST
HERNANDEZ 2 NW	3925	SAN BENITO	20	36 24	120 50	2160		4P			MAX D LEY
HERNANDEZ 7 SE	3928	SAN BENITO	20	36 18	120 42	2765				C	MRS CLORENE AKERS
HETCH HETCHY	3939	TUOLUMNE	37	37 57	119 47	3870	8A	8A	8A	C H	HETCH HETCHY WTR SUP
HIGHLAND SPRINGS RANCH	3955	LAKE	23	38 56	122 54	1480		8A			ARTHUR A ANDERSON
HILTS	3987	SISKIYOU	12	42 00	122 38	2900		8A			FRUIT GROWERS SUP CO
HOBERGS	4010	LAKE	23	38 50	122 43	2980		8A			GEORGE G HOBERG
HODGES DAM	4014	SAN DIEGO	33	33 03	117 08	320		7A			SAN DIEGO WATER DEPT
HOEGEES FC 60 A	4017	LOS ANGELES	13	34 13	118 02	2650		5P			G ROBINSON
HOLLISTER	4022	SAN BENITO	20	36 51	121 24	285	5P	5P			CITY OF HOLLISTER
HOLLISTER 2	4025	SAN BENITO	20	36 51	121 24	284				C	ARTHUR W HOLSWORTH
HOOPA	4082	HUMBOLDT	35	41 03	123 41	350				C	BUR INDIAN AFFAIRS
HOOPA 2 SE	4084	HUMBOLDT	35	41 02	123 39	315		5P			MRS VICTORIA L RUDD
HOPLAND 8 NE	4097	LAKE	23	39 01	123 00	2510				C	MRS S LOUISE RICE
HOPLAND LARGO STATION	4100	MENDOCINO	22	39 01	123 07	550		8A			CLIFFORD W CRAWFORD
HORSE CANYON	4113	SNTA BARBARA	32	34 37	119 51	1550				C	CORPS OF ENGINEERS
HORSE CORRAL MEADOW	4116	FRESNO	11	36 45	118 46	7675		VAR		S	CORPS OF ENGINEERS
HUASNA	4144	SN LUIS OBPO	30	35 05	120 22	710				C	MRS ANN ROTTA
HUCKLEBERRY LAKE	4148	TUOLUMNE	37	38 06	119 45	7800		VAR		S	HETCH HETCHY WTR SUP
HUNTINGTON LAKE	4176	FRESNO	27	37 14	119 13	7020	5P	5P		C H	SO CALIF EDISON CO
HYAMPOM	4191	TRINITY	35	40 37	123 28	1240				C	FRANCES V MOSS
IDRIA	4204	SAN BENITO	27	36 25	120 40	2650	4P	4P			NEW IDRIA Q-S MIN CO
IDYLLWILD RANGER STA	4211	RIVERSIDE	33	33 45	116 43	5397	4P	4P		C	U S FOREST SERVICE
IMPERIAL	4223	IMPERIAL	6	32 51	115 34	-69	6P	6P			IMPERIAL IRRIG DIST
INDEPENDENCE	4232	INYO	19	36 48	118 12	3950	7A	7A		C H	L A WTR + PWR DEPT
INDEPENDENCE ONION VLY	4235	INYO	19	36 46	118 20	9175				C	L A WTR + PWR DEPT
INDIO U S DATE GARDEN	4259	RIVERSIDE	6	33 43	116 15	11	8A	8A			US BUR OF PLANT IND
INYOKERN	4278	KERN	6	35 39	117 49	2440	5P	5P			KERN CO FIRE DEPT
INYOKERN ARMITAGE	4280	KERN	6	35 41	117 41	2218		11P			U S N O T S
IOWA HILL	4288	PLACER	1	39 05	120 51	2970		8A			I E ROSE
IRON MOUNTAIN	4297	SAN BERDINO	6	34 08	115 08	922	7A	7A		C	METRO WATER DEPT
IRON MOUNTAIN LOOKOUT	4298	ELDORADO	1	38 42	120 21	6180		VAR		S	U S WEATHER BUREAU
JESS VALLEY	4374	MODOC	21	41 16	120 18	5290	5P	5P		H	WALTER CANTRALL
JOHNSONDALE	4389	TULARE	10	35 58	118 32	4645		8A			U S FOREST SERVICE
JOICE ISLAND	4392	SOLANO	23	38 11	122 03	10	MID	VAR	VAR		JOHN MERWIN
JULIAN	4412	SAN DIEGO	33	33 05	116 36	4215				C	ZENOS Y COLEMAN
JULIAN WYNOLA	4418	SAN DIEGO	33	33 06	116 39	3655	SS	SS			CHARLES VILINEK
JUNCAL DAM	4422	SNTA BARBARA	32	34 29	119 31	2060		6P			JOHN K CHASE
KAISER MEADOWS	4442	FRESNO	27	37 18	119 06	9110		VAR		S	SO CALIF EDISON CO
KEE RANCH	4467	SAN BERDINO	6	34 10	116 32	4300		8A			CORPS OF ENGINEERS
KELLOGG	4480	SONOMA	22	38 40	122 40	1800		8A			MRS RUTH F RUBINOW
KELSEYVILLE	4488	LAKE	23	38 59	122 50	1385		9A			JOSEPH J GLEBE
KELSEYVILLE 4 SW	4493	LAKE	23	38 56	122 53	1480				C	MRS KAREN V BACCI
KENTFIELD	4500	MARIN	17	37 57	122 33	45	8A	8A			RICHARD R KLEIN
KERLINGER	4508	SAN JOAQUIN	27	37 41	121 26	172		8A			PAC COAST AGGREGATES
KERN RIVER INTAKE NO 3	4518	TULARE	10	35 57	118 29	3650		7A			ALGOT T LOFBERG
#KERN RIVER PH NO 1	4520	KERN	10	35 28	118 47	970	5P	5P			SO CALIF EDISON CO
KERN RIVER PH NO 3	4523	KERN	10	35 47	118 26	2703	5P	5P		H	SO CALIF EDISON CO
KETTLEMAN CITY 1 SSW	4534	KINGS	11	36 00	119 58	310	8A	8A	8A		STANDARD OIL CO CAL
KETTLEMAN STATION	4536	KINGS	11	36 04	120 05	508	6P	6P			P G + E COMPANY
KING CITY	4555	MONTEREY	24	36 12	121 08	320	5P	5P		C	STATE DIV OF FSTRY
KLAMATH	4577	DEL NORTE	12	41 32	124 02	25	5P	MID		C	HAROLD DEL PONTE
KNEELAND 10 SSE	4587	HUMBOLDT	7	40 38	123 54	2356				C	D LEE EMERSON
KNIGHTS LANDING	4591	YOLO	23	38 48	121 43	33		8A			TERRY B COTTEN
KYBURZ STRAWBERRY	4616	ELDORADO	1	38 48	120 09	5750				C	HARRY STEVENSON
LA CRESCENTA FC 251	4628	LOS ANGELES	13	34 13	118 14	1565		5P			MRS E BYRD
LAFAYETTE 2 NNE	4633	CONTRA COSTA	4	37 55	122 06	535		8A			ROSS R SANBORN
LAFAYETTE FIRE STATION	4635	CONTRA COSTA	4	37 53	122 07	290				C	LAFAYETTE FIRE DEPT
#LAGUNA BEACH	4647	ORANGE	33	33 32	117 47	56	4P	4P			SEWAGE DISPOSAL PLANT
LAGUNA BEACH 2	4650	ORANGE	33	33 33	117 48	180				C	L B WATER DISTRICT
LA HONDA	4660	SAN MATEO	4	37 19	122 16	670		6P			JAMES C ALLEN
LAKE ALPINE	4664	ALPINE	34	38 28	120 01	7500		VAR		S	DEPT WATER RESOURCES
LAKE ARROWHEAD	4671	SAN BERDINO	15	34 15	117 12	5250	5P	5P		H	LAKE ARROWHEAD F D
LAKE CITY	4675	MODOC	18	41 38	120 13	4613	7A	7A		H	REV CHARLES F CATLIN
LAKE ELEANOR	4679	TUOLUMNE	37	37 58	119 53	4662		VAR		S	HETCH HETCHY WTR SUP
LAKE MOUNTAIN	4690	TRINITY	7	40 01	123 24	3170				C	LEONARD M MILLER
LAKEPORT	4701	LAKE	23	39 03	122 55	1343	5P	5P			MRS WILLIE GREENE
LAKEPORT SCS	4703	LAKE	23	39 02	122 55	1356				C	U S SOIL CON SERVICE
LAKE SABRINA	4705	INYO	19	37 13	118 36	9000		VAR		S	CALIF ELEC POWER CO
LAKESHORE	4709	SHASTA	23	40 53	122 23	1075	8P	8P	8P		U S BUR RECLAMATION
LAKESIDE 2 ENE	4711	SAN DIEGO	25	32 52	116 54	450		7A			HELIX IRRIG DIST
LAKE SPAULDING	4713	NEVADA	8	39 19	120 38	5156	5P	5P		H	P G + E COMPANY
LAKE SPAULDING DAM	4714	NEVADA	8	39 20	120 38	4960	4P	4P	4P		P G + E COMPANY
LAKE WOHLFORD	4726	SAN DIEGO	33	33 10	117 00	1500				C	ESCONDIDO MTL WTR CO
LA MESA	4735	SAN DIEGO	25	32 46	117 01	528	5P	5P			LA MESA FIRE DEPT
LA MESA 1 NE	4736	SAN DIEGO	25	32 47	117 00	660		7A			CLOSED 7/1/56
LANCASTER	4747	LOS ANGELES	15	34 42	118 08	2352	MID	5P			SO CALIF EDISON CO
LA PANZA RANCH	4767	SN LUIS OBPO	24	35 23	120 10	1560				C	JOHN S BOWMAN
LA PORTE	4773	PLUMAS	8	39 41	120 58	4975		8A			BILL O ROURKE
LAS PLUMAS	4812	BUTTE	8	39 41	121 29	506	5P	5P			P G + E COMPANY
LAYTONVILLE	4851	MENDOCINO	7	39 42	123 29	1640				C	EDWARD E DOWNING
LEBEC	4863	KERN	10	34 50	118 52	3583		[illegible]			KERN CO FIRE DEPT
LECHUZA PATROL STATION FC 352 B	4867	LOS ANGELES	33	34 05	118 53	1530		4P		C	L A CO FIRE WARDEN
LE GRAND	4884	MERCED	27	37 14	120 15	255	5P	5P			MERCED CO FIRE DEPT
LEMON COVE	4890	TULARE	9	36 23	119 02	513	5P	5P			KAWEAH LEMON CO
LEWIS CR KINGS CANYON	4920	FRESNO	11	36 48	118 41	4650		VAR		S	U S WEATHER BUREAU
LINDSAY	4957	TULARE	9	36 11	119 04	395	7P	7P			FRANK DE CHAINE
LITTLE TUJUNGA GOLD CR	4986	LOS ANGELES	13	34 19	118 18	275				C	CORPS OF ENGINEERS
LIVE OAK CANYON FC 230C	4993	LOS ANGELES	26	34 07	117 44	1255		5P			C F ELDER
LIVERMORE	4997	ALAMEDA	4	37 41	121 47	480	8A	8A			INDEPENDENT WHSE CO
LLANO SHAWNEE HILLS RCH	5002	LOS ANGELES	15	34 28	117 45	3820	6P	6P		H	MRS E A EBERLE
LOCKWOOD	5017	MONTEREY	24	35 58	121 05	1134		8A		C	ARCHIE M WEFERLING
LOCKWOOD MESA	5023	SAN DIEGO	33	32 59	117 15	200		7A			SAN DIEGO WATER CO
LODI	5032	SAN JOAQUIN	16	38 07	121 17	40	5P	5P	5P		LODI SEWAGE TREAT PL
LOGAN MEADOW	5040	MADERA	27	37 21	119 20	3000		VAR		S	SO CALIF EDISON CO
LOMPOC SEWAGE PLANT	5064	SNTA BARBARA	32	34 40	120 28	72	4P	4P			LOMPOC SEW TREAT PL
LONE PINE COTTONWOOD PH	5067	INYO	19	36 26	118 03	3950				C	L A WTR + PWR DEPT
LONE TREE CANYON	5074	SAN JOAQUIN	27	37 37	121 23	420		8A			EDWARD C GERLACH
LONG BARN EXP STATION	5078	TUOLUMNE	37	38 11	120 01	5200				C	U S FOREST SERVICE
#LONG BEACH	5082	LOS ANGELES	13	33 46	118 12	34	4P	10P			JOHN W TEED
LONG BEACH CAA AP	5085	LOS ANGELES	13	33 49	118 09	36	MID	MID			U S CIVIL AERO ADM
LORAINE	5098	KERN	10	35 18	118 26	2720				C	CHARLES W POOLE
LOS ALAMOS	5107	SNTA BARBARA	33	34 45	120 17	565		8A			HENRY R GEWE
#LOS ANGELES WB AIRPORT	5114	LOS ANGELES	13	33 56	118 23	99	MID	MID		C J	U S WEATHER BUREAU
LOS ANGELES WB CITY	5115	LOS ANGELES	13	34 03	118 14	312	MID	MID		C J	U S WEATHER BUREAU
LOS BANOS	5118	MERCED	27	37 03	120 51	125	5P	6A			ROGER C RICE
LOS BANOS ARBURUA RANCH	5119	MERCED	27	36 53	120 56	860		SS			ARBURUA RANCH
LOS GATOS	5123	SANTA CLARA	4	37 13	121 59	428	5P	5P			CITY FIRE DEPARTMENT
LOS GATOS 4 SW	5125	SANTA CRUZ	4	37 11	122 02	2415		8A			LEON S MILLER
LOS PRIETOS RANGER STA	5147	SNTA BARBARA	32	34 32	119 48	1000		5P			U S FOREST SERVICE
LOST HILLS	5151	KERN	10	35 37	119 41	285				C	KERN CO FSTRY + F D
LOWER KIBBEY RIDGE	5160	TUOLUMNE	37	38 01	119 53	6500		VAR		S	HETCH HETCHY WTR SUP
LOWER OTAY RESERVOIR	5162	SAN DIEGO	33	32 37	116 56	500				C	SAN DIEGO WTR DEPT
LUCERNE VALLEY 2 W	5182	SAN BERDINO	6	34 27	116 59	2975	6P	6P			IRVIN R CALKINS
LUCIA WILLOW SPRINGS	5184	MONTEREY	4	35 53	121 27	340				C	STATE DIV OF HWYS
LYTLE CR FOOTHILL BLVD	5212	SAN BERDINO	28	34 06	117 20	1160				C	SAN BERNARDINO FCD
LYTLE CREEK POWER HOUSE	5215	SAN BERDINO	28	34 11	117 27	2250		2P			SO CALIF EDISON CO
LYTLE CREEK RANGER STA	5218	SAN BERDINO	28	34 14	117 29	2720		8A		C	U S FOREST SERVICE
MADERA	5233	MADERA	27	36 58	120 04	268	8A	8A			STATE DIV OF FSTRY
MAD RIVER RANGER STA	5244	TRINITY	17	40 27	123 32	2775		8A			U S FOREST SERVICE
MAGIC MOUNTAIN	5256	LOS ANGELES	29	34 24	118 17	4450				C	CORPS OF ENGINEERS
MAHNKE	5258	LAKE	23	38 52	122 47	2380				C	MISS M L MAHNKE
MAMMOTH PASS	5284	MONO	19	37 37	119 02	9500		VAR		S	DEPT WATER RESOURCES
MANDEVILLE ISLAND	5296	SAN JOAQUIN	27	38 02	121 34	10	VAR	VAR	VAR		JESSE FIERRO
MANZANITA LAKE	5311	SHASTA	23	40 32	121 34	5850	8A	8A		H	US NAT PARK SERVICE
MANZANITA MOUNTAIN	5314	SNTA BARBARA	30	34 54	120 05	3125				C	CORPS OF ENGINEERS
MARCH FIELD	5326	RIVERSIDE	28	33 54	117 15	1533		11P			U S AIR FORCE
MARICOPA	5338	KERN	10	35 05	119 23	680	8P	8P			BANKLINE OIL COMPANY
MARIPOSA	5346	MARIPOSA	27	37 29	119 58	2011		9A			MRS GABRIELLE WILSON
MARKLEEVILLE	5356	ALPINE	3	38 42	119 47	5546				C	ELOISE B FAIRBANKS
MARTINEZ 3 S	5371	CONTRA COSTA	4	37 58	122 08	225				C	MARGARET S PLUMMER
MARTINEZ 3 SSE	5372	CONTRA COSTA	4	37 58	122 06	278		9A			CHARLES P WEAVER
MARTINEZ FIRE STATION	5377	CONTRA COSTA	4	38 01	122 08	26	9A	9A			CITY FIRE DEPARTMENT
MARYSVILLE	5385	YUBA	8	39 09	121 35	62	10A	10A			MRS J BANTTARI
MATHER	5400	TUOLUMNE	37	37 53	119 51	4518		5P			CITY SAN FRANCISCO
MC CARTHY POINT RS	5444	TEHAMA	23	40 11	121 41	3800		VAR		S	U S WEATHER BUREAU
MC CLOUD	5449	SISKIYOU	21	41 16	122 08	3300	8A	8A		C H	THOMAS WILLIAMS
MEADOW LAKE	5496	FRESNO	27	37 05	119 26	4485		7A			RADIO STATION KRFM
MECCA 3 SE	5502	RIVERSIDE	6	33 33	116 02	-175	8A	8A			D B W ALEXANDER
MEDICINE LAKE	5505	SISKIYOU	12	41 35	121 37	6660		VAR		S	DEPT WATER RESOURCES
MENDOTA DAM	5528	FRESNO	27	36 47	120 22	175		7A			FRANK F MOITOZA
MERCED FIRE STATION 2	5532	MERCED	14	37 18	120 29	169	4P	4P			CITY OF MERCED
MERCED 2	5535	MERCED	14	37 19	120 29	168				C	MERCED IRRIG DIST
MERCEY HOT SPRINGS	5550	FRESNO	27	36 42	120 52	1165		5P			MERCEY HOT SPRINGS
MEYERS INSPECTION STA	5572	ELDORADO	36	38 51	120 01	6342		2P			STATE OF CALIFORNIA
MICHIGAN BLUFF	5586	PLACER	1	39 03	120 44	3500				C	ROBERT C WHEELER
MIDDLETOWN	5598	LAKE	23	38 45	122 37	1122		8A			STATE DIV OF FSTRY
MIDDLEWATER	5602	KERN	10	35 30	119 49	803	5P	5A			UNION OIL CO OF CAL
MILFORD LAUFMAN RS	5623	LASSEN	18	40 08	120 21	4860				C	U S FOREST SERVICE
MILL CREEK NO 2	5629	SAN BERDINO	28	34 05	117 02	2965	3P	3P			SO CALIF EDISON CO
MILL CREEK INTAKE	5632	SAN BERDINO	28	34 05	116 57	4958				C	SO CALIF EDISON CO
MILO 5 NE	5669	TULARE	9	36 17	118 46	3400				C	CLOSED 5/26/58
MINERAL	5679	TEHAMA	23	40 21	121 36	4911	8A	8A		C H	US NAT PARK SERVICE
MINERAL KING	5680	TULARE	9	36 26	118 35	7975		VAR		S	CORPS OF ENGINEERS
MIRANDA SPENGLER RANCH	5713	HUMBOLDT	7	40 12	123 46	400		5P		C	HAROLD R CHACE
MITCHELL CAVERNS	5721	SAN BERDINO	6	34 56	115 32	4306	5P	5P		H	CAL DIV BEACH + PKS
MITCHELL MEADOW	5723	FRESNO	11	36 45	118 43	9700		VAR		S	CORPS OF ENGINEERS
MODESTO	5738	STANISLAUS	37	37 39	121 00	91	MID	MID			MODESTO IRRIG DIST
MODESTO 2	5741	STANISLAUS	37	37 38	121 00	92				C	CITY OF MODESTO
MOJAVE	5756	KERN	6	35 03	118 10	2735		4P			KERN CO FIRE DEPT
MONACHE MEADOWS	5777	TULARE	10	36 13	118 10	8000		VAR		S	CORPS OF ENGINEERS
MONO LAKE	5779	MONO	38	38 01	119 09	6520	5P	5P		H	MONO INN
MONTAGUE 3 NE	5785	SISKIYOU	12	41 45	122 28	2640				C	TOM W WILLIAMS
MONTEREY	5795	MONTEREY	4	36 36	121 54	335	SS	SS			ROBERT W JOHNSON
MONTGOMERY CREEK 2 SSW	5809	SHASTA	21	40 49	121 56	2100				C	AARON SMITH
MONTICELLO DAM	5818	NAPA	23	38 30	122 07	505	9A	9A	9A		US BUR RECLAMATION
MOORPARK 1 SSE	5823	VENTURA	33	34 17	118 53	520		8A			US SOIL CON SERVICE
MOORPARK 3 SE	5825	VENTURA	33	34 15	118 51	635				C	EVERETT RANCH
MOORPARK 3 NNW	5826	VENTURA	33	34 20	118 54	1050				C	GEORGE H MERRIKEN
MORENA DAM	5840	SAN DIEGO	33	32 41	116 32	3000				C	SAN DIEGO WATER CO
MORGAN HILL 2 E	5844	SANTA CLARA	4	37 08	121 37	225		8A			MRS THELMA F DOWNER
MORGAN HILL BOSSANA RCH	5847	SANTA CLARA	20	37 09	121 47	770				C	LEONARD A BOSSANA
MORGAN HILL SCS	5853	SANTA CLARA	20	37 08	121 39	350				C	US SOIL CON SERVICE
MORONGO VALLEY	5863	SAN BERDINO	6	34 03	116 34	2580		7A			CORPS OF ENGINEERS
MOUNTAIN PASS	5890	SAN BERDINO	6	35 28	115 32	4735	SS	SS			MT PASS SERVICE STA
MOUNT DANAHER	5909	ELDORADO	1	38 45	120 40	3408		8A		C	STATE DIV OF FSTRY
MOUNT DIABLO NORTH GATE	5913	CONTRA COSTA	4	37 52	121 56	2100	7A	7A			CAL DIV BEACH + PARK
MOUNT DIABLO STATE PARK HEADQUARTERS	5916	CONTRA COSTA	4	37 51	121 56	1600				C	CAL DIV BEACH + PARK
MOUNT HAMILTON	5933	SANTA CLARA	4	37 20	121 39	4206	11P	11P		H	U S WB OBSERVER
MOUNT HEBRON 9 E	5940	SISKIYOU	12	41 46	121 50	4396		6P			LEWIS C PARSONS
MOUNT HEBRON RANGER STA	5941	SISKIYOU	12	41 47	122 00	4250	8A	8A			U S FOREST SERVICE
MOUNT MADONNA	5973	SANTA CRUZ	20	37 01	121 43	1800				C	JACK I SCHELL
MOUNT SHASTA SLOPE	5982	SISKIYOU	23	41 22	122 14	7500		VAR		S	DEPT WATER RESOURCES
MOUNT SHASTA WB CITY	5983	SISKIYOU	23	41 19	122 19	3544	MID	MID		C HJ	U S WEATHER BUREAU
MOUNT TAMALPAIS 1 S	5995	MARIN	17	37 55	122 34	950				C	CAL DIV BEACH + PARK
MOUNT WILSON FC 338 B	6006	LOS ANGELES	13	34 14	118 04	5709	4P	4P		C H	U S WB OBSERVER
MUIR WOODS	6027	MARIN	17	37 54	122 34	171		9A			US NAT PARK SERVICE
MUMBO BASIN	6032	TRINITY	35	41 12	122 32	5700		VAR		S	DEPT WATER RESOURCES
MURCELL RANCH	6035	RIVERSIDE	33	33 32	116 46	3705		8A			CORPS OF ENGINEERS
NACIMIENTO DAM	6056	SAN LUIS OBPO	24	35 46	120 53	770	4P	4P	4P		MONTEREY CO FCWCD
NAPA	6065	NAPA	17	38 18	122 17	16		7A			EARL S GIPSON
#NAPA STATE HOSPITAL	6074	NAPA	17	38 17	122 16	60	5P	8A			JOHN F ALLEMANT
NAVARRO 1 NW	6105	MENDOCINO	17	39 10	123 34	220				C	MASONITE CORPORATION
NEEDLES	6115	SAN BERDINO	5	34 50	114 36	480				C	CITY OF NEEDLES
NEEDLES CAA AIRPORT	6118	SAN BERDINO	5	34 46	114 37	913	MID	MID			U S CIVIL AERO ADM
NEENACH	6122	LOS ANGELES	15	34 48	118 35	2885		5P			L A WTR + PWR DEPT
NEVADA CITY	6136	NEVADA	8	39 16	121 02	2600	8A	8A			CITY OF NEVADA CITY
NEWARK	6144	ALAMEDA	4	37 31	122 02	14	8A	8A	8A		LESLIE SALT COMPANY
NEWBURY PARK 2 WNW	6147	VENTURA	33	34 11	118 57	685				C	BORCHARD RANCH
NEWBURY PARK 4 SW	6149	VENTURA	33	34 09	118 58	780		7A			RANCHO SIERRA VISTA
NEWHALL SOLEDAD FC 32 C	6162	LOS ANGELES	29	34 23	118 32	1243		4P			L A CO FIRE WARDEN
NEWHALL U S RANGER STA	6164	LOS ANGELES	29	34 22	118 31	1342				C	U S FOREST SERVICE
#NEWMAN	6168	STANISLAUS	27	37 19	121 01	91	5P	5P			RAY S WADE
NEWPORT BEACH HARBOR	6175	ORANGE	33	33 36	117 53	8	5P	5P			NEWPORT HARBOR DEPT
NICOLAUS	6193	SUTTER	8	38 54	121 35	47		7A			MRS NELLIE WEBB
NILAND	6197	IMPERIAL	6	33 17	115 31	-55		7A			IMPERIAL IRRIG DIST
NORTH FORK RANGER STA	6252	MADERA	27	37 14	119 30	2630	8A	8A			U S FOREST SERVICE
#NORTH HOLLYWOOD	6256	LOS ANGELES	13	34 10	118 23	619	5P	5P			SN FERNDO VLY TIMES
NOVATO 8 WNW	6290	MARIN	17	38 08	122 43	350				C	EDWARD L THOMPSON
OAKDALE WOODWARD DAM	6305	STANISLAUS	34	37 52	120 52	215	8A	8A	8A		S SN JOAQUIN IR DIST
OAK KNOLL RANGER STA	6328	SISKIYOU	12	41 50	122 51	1963		8A			U S FOREST SERVICE
OAKLAND	6332	ALAMEDA	4	37 47	122 10	440	6P	7P			MRS CHELTA A MAY
#OAKLAND WB AIRPORT	6335	ALAMEDA	4	37 44	122 12	3	MID	MID		C J	U S WEATHER BUREAU
OAKVILLE 1 WNW	6351	NAPA	17	38 27	122 25	160		12M			ALLARD A CALKINS JR
OAKVILLE 4 SW	6354	NAPA	17	38 23	122 28	1465				C	RICHARD PLEINER
OCCIDENTAL	6370	SONOMA	17	38 25	122 59	1000		7A			ANDREW J BLANEY
#OCEANSIDE CAMP PENDLETON	6377	SAN DIEGO	33	33 13	117 24	60	4P	4P			U S MARINE CORPS
OCEANSIDE PUMPING PLANT	6379	SAN DIEGO	33	33 13	117 21	31				C	CITY OF OCEANSIDE
OCOTILLO	6383	SAN DIEGO	6	33 09	116 08	175		8A			CORPS OF ENGINEERS
OILFIELDS JOAQUIN RIDGE	6395	FRESNO	27	36 18	120 24	3620		VAR		S	U S WEATHER BUREAU
OJAI	6399	VENTURA	33	34 27	119 15	750	5P	5P			VENTURA CO FIRE DEPT
OLINDA	6432	ORANGE	26	33 55	117 51	520		8A			CORPS OF ENGINEERS
ONO	6455	SHASTA	23	40 29	122 37	980		7A			ALMA L GREEN
OPIDS CAMP FC 57 B-E	6465	LOS ANGELES	26	34 15	118 06	4250	5P	5P			PUBLICATION DISCONTINUED 6/1/58
ORANGE COUNTY RESERVOIR	6473	ORANGE	26	33 56	117 53	600				C	CORPS OF ENGINEERS

STATION INDEX

STATION	INDEX NO.	COUNTY	DRAINAGE	LATITUDE	LONGITUDE	ELEVATION	OBSERVATION TIME AND TABLES: TEMP.	PRECIP.	EVAP.	SPECIAL (SEE NOTES)	OBSERVER
ORANGE COVE	6476	FRESNO	9	36 37	119 18	431	10A	10A			ORANGE COVE CIT ASSN
ORICK PRAIRIE CREEK PK	6498	HUMBOLDT	17	41 20	124 02	161	4P	4P			CAL DIV BEACH + PARK
ORINDA BOWMAN	6502	CONTRA COSTA	4	37 52	122 10	550	7P	7P			ARTHUR W BOWMAN
ORLAND	6506	GLENN	23	39 45	122 12	254	8A	8A			ORLAND UNIT WU ASSN
ORLEANS	6508	HUMBOLDT	12	41 18	123 32	403	5P	5P			E J ANDERSON
OROVILLE 1 WSW	6521	BUTTE	8	39 30	121 34	160	11A	11A			CITY OF OROVILLE
OROVILLE 7 SE	6523	BUTTE	8	39 26	121 29	530	6A	6A			ALBERT E PALMER
OROVILLE BRIDGE	6525	BUTTE	8	39 31	121 34	220		7A			ROBERT E SKINNER
OROVILLE RANGER STATION	6528	BUTTE	8	39 32	121 34	300				C	STATE DIV OF FSTRY
OSTRANDER LAKE	6552	MARIPOSA	14	37 38	119 33	8600		VAR		S	DEPT WATER RESOURCES
OXNARD	6569	VENTURA	33	34 11	119 10	45	4P	8A			AMER CRYSTAL SUG CO
OZENA	6576	VENTURA	30	34 42	119 19	3705		5P			WHEATLEYS RANCH
PACHECO PASS	6583	MERCED	27	37 04	121 11	850				C	U S BUR RECLAMATION
PACIFIC HOUSE	6597	ELDORADO	1	38 45	120 30	3440		8A			FLOYD R POOLE
PACOIMA DAM FC 33 A-E	6602	LOS ANGELES	13	34 20	118 24	1500		5P			E K BARR
PAICINES OHRWALL RANCH	6610	SAN BENITO	20	36 44	121 22	920		12M			JOHN P OHRWALL
PALMDALE	6624	LOS ANGELES	6	34 35	118 07	2655	5P	5P			PALMDALE IRRIG DIST
PALMDALE 2 NE	6625	LOS ANGELES	6	34 36	118 06	2583				C	PALMDALE IRRIG DIST
PALMDALE CAA AIRPORT	6627	LOS ANGELES	6	34 38	118 05	2517	MID	MID			US CIVIL AERO ADM
PALM SPRINGS	6635	RIVERSIDE	6	33 49	116 32	411	5P	5P			PALM SPGS FIRE DEPT
PALO ALTO CITY HALL	6646	SANTA CLARA	4	37 27	122 08	23	8A	8A		C	ENGINEERING DEPT
PALOMA	6650	MONTEREY	24	36 21	121 30	1835		5P			JAMES A BELL
PALOMAR MTN OBSERVATORY	6657	SAN DIEGO	33	33 21	116 51	5560	1P	MID		C H	PALOMAR OBSERVATORY
PALOS VERDES EST FC 43C	6663	LOS ANGELES	33	33 48	118 23	210		5P			R W HIATT
PANOCHE	6675	SAN BENITO	27	36 36	120 50	1265		SS			MISS LILY BERG
PANOCHE JUNCTION	6678	FRESNO	27	36 33	120 29	500	5P	5P			P G + E COMPANY
PARADISE	6685	BUTTE	23	39 45	121 37	1710	8A	8A			PARADISE FIRE DIST
PARADISE MEADOW	6688	TUOLUMNE	37	38 03	119 40	7700		VAR		■	HETCH HETCHY WTR SUP
PARKER RESERVOIR	6699	SAN BERDINO	5	34 17	114 10	738	7A	7A		C	METRO WATER DISTRICT
PARKFIELD	6703	MONTEREY	24	35 53	120 26	1482		7A			HERBERT H DURHAM
PARKFIELD 8 NNW	6708	FRESNO	27	36 01	120 29	2640				C	MARCELENE ROBERTS RH
PASADENA	6719	LOS ANGELES	13	34 09	118 09	864	4P	4P			PASADENA WATER DEPT
PASKENTA RANGER STATION	6726	TEHAMA	23	39 53	122 33	755		8A		C	U S FOREST SERVICE
PASO ROBLES	6730	SN LUIS OBPO	24	35 38	120 41	700	5P	5P			LESTER M FRENCH
PASO ROBLES 3 NNW	6736	SN LUIS OBPO	24	35 40	120 43	815				C	HARRY E WERNER
PASO ROBLES CAA AIRPORT	6742	SN LUIS OBPO	24	35 40	120 38	803	MID	MID			U S CIVIL AERO ADM
PATTIWAY	6754	KERN	10	34 56	119 23	3868		7A			HUDSON RANCH
PAYNES CREEK	6761	TEHAMA	23	40 20	121 54	1850		7A			MRS ANITA V KUNKLER
PEAR LAKE	6767	TULARE	9	36 36	118 40	9700		VAR		S	CORPS OF ENGINEERS
PENDOLA GUARD STATION	6791	SNTA BARBARA	32	34 31	119 34	1620		6P			U S FOREST SERVICE
PETALUMA FIRE STATION 2	6826	SONOMA	17	38 14	122 38	16	5P	5P			PETALUMA FIRE DEPT
PETALUMA 1 N	6829	SONOMA	17	38 15	122 38	30				C	VICTOR E CHAIX
PIEDRA	6857	FRESNO	11	36 48	119 23	580		7A			MRS IDA H AKERS
PINE CANYON PATROL STATION FC 321 E	6891	LOS ANGELES	29	34 40	118 26	3275		5P			L A CO FIRE WARDEN
PINNACLES NATIONAL MON	6926	SAN BENITO	20	36 29	121 11	1300	4P	4P			US NAT PARK SERVICE
PISMO BEACH	6943	SN LUIS OBPO	4	35 08	120 38	80	5P	5P			POLICE DEPARTMENT
PIT RIVER POWER HOUSE 5	6946	SHASTA	21	40 59	121 59	1458		5P			P G + E COMPANY
PITTS RANCH	6950	LAKE	23	38 56	122 52	1550		8A			AUBREY W PITTS
PLACERVILLE	6960	ELDORADO	1	38 44	120 48	1890	8A	8A			P G + E COMPANY
PLACERVILLE IFG	6962	ELDORADO	1	38 44	120 44	2755	8A	8A	8A		INST FST GENETICS
PLACERVILLE 1 W	6963	ELDORADO	1	38 44	120 49	1785				C	CITY OF PLACERVILLE
PLEASANT HILL 1 NW	6982	CONTRA COSTA	4	37 57	122 05	60				C	LOUIS M BAUMFALK
PLYMOUTH	7000	AMADOR	16	38 29	120 51	1096		8A			LORRIN L CRAIN
POINT ARENA	7009	MENDOCINO	17	38 55	123 42	197	8A	8A		C	JAMES D MOUNGOVAN
POINT ARGUELLO LIGHT STATION	7016	SNTA BARBARA	33	34 34	120 40	64	11P	11P			U S COAST GUARD
POINT PIEDRAS BLANCAS	7024	SN LUIS OBPO	4	35 40	121 17	32	11P	11P			U S COAST GUARD
POMONA	7050	LOS ANGELES	26	34 04	117 46	855	5P	5P			J E ADAMSON
PORT CHICAGO NAVAL DEP	7070	CONTRA COSTA	4	38 01	122 01	50	8A	8A			U S NAVAL MAGAZINE
PORTERVILLE	7077	TULARE	9	36 04	119 01	393	8A	8A			JOHN H DAYBELL
PORTOLA	7085	PLUMAS	8	39 48	120 28	4838	4P	4P		C	I C BALDWIN
PORTUGUESE MEADOW	7093	TULARE	10	35 48	118 34	7000		VAR		S	CORPS OF ENGINEERS
POSEY 3 E	7096	TULARE	10	35 48	118 38	4920	6P	7A			WILLIAM R BOOTH
POST CORRAL MEADOW	7097	FRESNO	11	37 07	118 54	8215		VAR		S	CORPS OF ENGINEERS
POTRERO SECO	7105	VENTURA	29	34 38	119 26	4860				C	CORPS OF ENGINEERS
POTTER VALLEY 3 NNW	7107	MENDOCINO	22	39 22	123 07	1020				C	OTTO R HUGHES
POTTER VALLEY 3 SE	7108	MENDOCINO	22	39 18	123 04	1100				C	RUSSELL E NEAR
POTTER VALLEY PWR HOUSE	7109	MENDOCINO	22	39 22	123 08	1014	3P	3P			P G + E COMPANY
POWAY VALLEY	7111	SAN DIEGO	33	32 57	117 04	440		8A			POWAY MUN WATER DIST
PRADO DAM	7123	RIVERSIDE	28	33 53	117 38	570				C	CORPS OF ENGINEERS
PRIEST VALLEY	7150	MONTEREY	24	36 11	140 42	2300	SS	SS			NELSON H PALMER
QUAKING ASPEN	7179	TULARE	10	36 07	118 32	7200		VAR		S	CORPS OF ENGINEERS
QUINCY RANGER STATION	7195	PLUMAS	8	39 56	120 57	3409	4P	9A			U S FOREST SERVICE
QUINN RANGER STATION	7205	TULARE	10	36 20	118 35	8300		VAR		S	CORPS OF ENGINEERS
RAMONA SPAULDING	7231	SAN DIEGO	33	33 04	116 51	1470	6P	6P			LOUIS B SPAULDING
RANCHITA	7244	SAN DIEGO	33	33 14	116 32	4110		7A			CORPS OF ENGINEERS
RANDSBURG	7253	KERN	15	35 22	117 39	3570	6P	6P			KERN CO FIRE DEPT
RAYWOOD FLATS	7279	SAN BERDINO	6	34 03	116 49	7070		5P			CALIF ELEC POWER CO
RED BLUFF WB AIRPORT	7292	TEHAMA	23	40 09	122 15	341	MID	MID		C J	U S WEATHER BUREAU
REDDING 1 SE	7295	SHASTA	23	40 34	122 23	470				C	CITY OF REDDING
REDDING FIRE STA NO 2	7296	SHASTA	23	40 35	122 24	577	5P	5P			REDDING FIRE CHIEF
REDLANDS	7306	SAN BERDINO	28	34 03	117 11	1318	MID	2P			REDLANDS DAILY FACTS
REDWOOD CITY	7339	SAN MATEO	4	37 29	122 14	31	5P	5P			CITY FIRE DEPT STA 2
REDWOOD VALLEY	7351	MENDOCINO	22	39 16	123 12	718				C	THOMAS M JAMESON
REPRESA	7370	SACRAMENTO	1	38 42	121 10	305		MID			FOLSOM STATE PRISON
#RICHMOND	7414	CONTRA COSTA	4	37 56	122 21	55	8A	8A			CITY OF RICHMOND
RICHMOND FIELD STATION	7416	CONTRA COSTA	4	37 55	122 20	10	8A	5P	5P		RAY KRONE
RIVERSIDE FIRE STA NO 3	7470	RIVERSIDE	28	33 57	117 24	820	5P	5P			RIVERSIDE FIRE DEPT
RIVERSIDE CITRUS EXPERIMENT STATION	7473	RIVERSIDE	28	33 58	117 20	1045	8A	8A	8A	CG	CITRUS EXP STATION
ROBERTSON FLAT	7492	PLACER	2	39 10	120 30	6250		VAR		S	CORPS OF ENGINEERS
ROCK CREEK	7510	INYO	19	37 27	118 44	9700		VAR		S	DEPT WATER RESOURCES
ROCKLIN	7516	PLACER	1	38 48	121 14	239	6A	6A			RAYMOND H JOHNSON
ROSE MARIE MEADOW	7560	FRESNO	27	37 19	118 52	10000		VAR		S	SO CALIF EDISON CO
ROUND MEADOW	7579	TULARE	10	35 58	118 21	9000		VAR		S	CALIF STATE ENG
ROUND MOUNTAIN	7580	SHASTA	23	40 48	121 57	2010		7A			LLOYD D COMPTON
RUNNING SPRINGS 1 E	7600	SAN BERDINO	15	34 12	117 05	5965				C	STATE DIV OF HWYS
SACHES SPRINGS	7623	TUOLUMNE	37	38 06	119 51	7900		VAR		S	HETCH HETCHY WTR SUP
SACRAMENTO WB AIRPORT	7630	SACRAMENTO	23	38 31	121 30	17	MID	MID		C J	U S WEATHER BUREAU
#SACRAMENTO WB CITY	7633	SACRAMENTO	23	38 35	121 30	25	MID	MID		C	U S WEATHER BUREAU
SADDLE CAMP RANGER STA	7637	TEHAMA	23	40 10	122 48	3850		VAR		S	U S WEATHER BUREAU
SAGEHEN CREEK	7641	NEVADA	36	39 26	120 14	6337		5P			UNIVERSITY OF CALIF
SAINT HELENA	7643	NAPA	17	38 30	122 28	255	6P	6P			EDWIN L PAULSON
SAINT HELENA 4 WSW	7646	NAPA	17	38 30	122 32	1792				C	EDWIN H LEARNED
SAINT HELENA 7 NE	7649	NAPA	23	38 34	122 22	1050				C	MRS CLARA B ABREU
SAINT JOHN	7656	GLENN	23	39 43	122 00	145		7A			JAMES A STURGEON
SAINT MARYS COLLEGE	7661	CONTRA COSTA	4	37 50	122 06	625	5P	5P		C	BROTHER U BENEDICT
SALINAS	7667	MONTEREY	24	36 40	121 39	46				G	AGR EXTENSION SER
SALINAS CAA AIRPORT	7669	MONTEREY	24	36 40	121 36	74		MID			U S CIVIL AERO ADM
SALINAS DAM	7672	SN LUIS OBPO	24	35 20	120 30	1350		8A			SN LUIS OBPO CO FCD
SALSIPUEDES GAGING STA	7681	SNTA BARBARA	32	34 35	120 24	250		5P			JOE CABRAL JR
SALT SPRINGS PWR HOUSE	7689	AMADOR	16	38 30	120 13	3700	3P	3P	3P	S	P G + E COMPANY
SALYER RANGER STATION	7698	TRINITY	35	40 53	123 35	623	8A	8A			U S FOREST SERVICE
SAN ANDREAS 3 S	7702	CALAVERAS	2	38 09	120 41	1100		7A			CALAVERAS CEMENT CO
SAN ANTONIO CYN MOUTH	7711	LOS ANGELES	28	34 10	117 40	2394	4P	4P			SO CALIF EDISON CO
SAN BENITO	7719	SAN BENITO	20	36 31	121 05	1360				C	JOHN M SHIELDS
SAN BERNARDINO CO HOSP	7723	SAN BERDINO	28	34 08	117 16	1125	6P	6P			S B COUNTY HOSPITAL
SAN CLEMENTE DAM	7731	MONTEREY	4	36 26	121 42	600		7A			CALIF WTR + TEL CO
SANDBERG PATROL STATION FC 130 B	7734	LOS ANGELES	29	34 4'	118 43	4025		4P			L A CO FIRE WARDEN
SANBERG WB	7735	LOS ANGELES	29	34 45	118 44	4517	MID	MID		C HJ	U S WEATHER BUREAU
#SAN DIEGO WB AIRPORT	7740	SAN DIEGO	33	32 44	117 10	19	MID	MID		C J	U S WEATHER BUREAU
SAN DIMAS FIRE WRD FC95	7749	LOS ANGELES	26	34 06	117 48	955		8A			SAN DIMAS FIRE STA
SAN DIMAS TANBARK FLAT	7750	LOS ANGELES	26	34 12	117 46	2720				CG	U S FOREST SERVICE
SAN FELIPE HIGHWAY STA	7755	SANTA CLARA	20	37 01	121 20	365				C	STATE DIV OF HWYS
SAN FERNANDO	7759	LOS ANGELES	13	34 16	118 28	965	6P	6P			S F HEIGHTS LEMON AN
SAN FERNANDO PH 3	7762	LOS ANGELES	13	34 19	118 30	1248				C	CORPS OF ENGINEERS
SAN FRANCISCO RICHMOND SUNSET	7767	SAN FRANCISCO	4	37 47	122 30	18				C	CITY SAN FRANCISCO
#SAN FRANCISCO WB AP	7769	SAN MATEO	4	37 37	122 23	8	MID	MID		C J	U S WEATHER BUREAU
#SAN FRANCISCO FEDERAL BUILDING	7772	SAN FRANCISCO	4	37 47	122 25	52	MID	MID		C J	U S WEATHER BUREAU
SAN GABRIEL CANYON PH	7776	LOS ANGELES	26	34 09	117 54	744		5P			PASADENA WATER DEPT
SAN GABRIEL DAM FC425BE	7779	LOS ANGELES	26	34 12	117 52	1481		5P		C	E K DE VORE
SAN GABRIEL FIRE DEPT	7785	LOS ANGELES	13	34 06	118 06	400	4P	4P			CITY FIRE DEPARTMENT
SAN GREGORIO 3 SE	7807	SAN MATEO	4	37 18	122 20	355	5P	5P			POMPONIO RANCH
SAN JACINTO	7810	RIVERSIDE	33	33 48	116 59	1550	7P	7P			BYRON JOHANSEN
SAN JACINTO RANGER STA	7813	RIVERSIDE	33	33 47	116 58	1560				C	STATE DIV OF FSTRY
SAN JOAQUIN EXP RANGE	7817	MADERA	27	37 06	119 44	1100				C	U S FOREST SERVICE

STATION	INDEX NO.	COUNTY	DRAINAGE	LATITUDE	LONGITUDE	ELEVATION	OBSERVATION TIME AND TABLES: TEMP.	PRECIP.	EVAP.	SPECIAL (SEE NOTES)	OBSERVER
#SAN JOSE	7821	SANTA CLARA	4	37 21	121 54	70	MID	MID		C J	E O BILLWILLER
SAN JUAN BAUTISTA	7834	SAN BENITO	20	36 49	121 31	550				C	MRS M A BINGHAM
SAN JUAN GUARD STATION	7837	ORANGE	33	33 36	117 31	730				C	CORPS OF ENGINEERS
SAN LUIS OBISPO POLY	7851	SN LUIS OBPO	4	35 18	120 40	300	7A	7A		C	CAL STATE POLY COL
SAN MARCOS RANCH	7861	SNTA BARBARA	32	34 33	119 52	800	7A	7A		C	U S BUR RECLAMATION
#SAN MATEO	7864	SAN MATEO	4	37 34	122 20	30	5P	5P			CITY FIRE DEPARTMENT
SAN NICOLAS ISLAND	7870	VENTURA	33	33 14	119 28	502				C	U S NAVY
#SAN PEDRO	7876	LOS ANGELES	33	33 43	118 16	10	5P	5P			MARINE EXCHANGE
#SAN RAFAEL	7880	MARIN	17	37 58	122 32	31	5P	5P			CITY ENGINEER
SAN RAMON 1 SSW	7882	CONTRA COSTA	4	37 46	121 59	555				C	AL KAPLAN
SANTA ANA FIRE STATION	7888	ORANGE	28	33 45	117 52	115	5P	5P			SANTA ANA FIRE DEPT
SANTA ANA RIVER PH 3	7891	SAN BERDINO	28	34 07	117 07	1980				C	CORPS OF ENGINEERS
SANTA ANA RIVER PH NO 1	7894	SAN BERDINO	28	34 08	117 04	2765	1P	1P			SO CALIF EDISON CO
SANTA ANITA FERN FC 432	7897	LOS ANGELES	13	34 12	118 01	2035		5P			G ROBINSON
SANTA BARBARA	7902	SNTA BARBARA	33	34 26	119 42	100	5P	5P		C	S BARBARA FIRE DEPT
SANTA BARBARA CAA AP	7905	SNTA BARBARA	33	34 26	119 50	9	MID	MID			U S CIVIL AERO ADM
SANTA BARBARA POTRERO	7908	SNTA BARBARA	30	34 47	119 39	5200				C	CORPS OF ENGINEERS
SANTA BARBARA TV PEAK	7909	SNTA BARBARA	32	34 32	119 57	4000		5P			TV STATION KEYT
SANTA CLARA UNIVERSITY	7912	SANTA CLARA	4	37 21	121 56	88	5P	5P			UNIV OF SANTA CLARA
SANTA CRUZ	7916	SANTA CRUZ	4	36 59	122 01	125	5P	5P			ROBERT E BURTON
SANTA FE DAM	7926	LOS ANGELES	13	34 07	117 58	427		8A		C	CORPS OF ENGINEERS
SANTA MARGARITA 2 SW	7930	SN LUIS OBPO	24	35 22	120 38	1250		6P			CLARENCE MC KUSICK
SANTA MARGARITA BOOSTER	7933	SN LUIS OBPO	24	35 23	120 38	1153		8A			D DALE RUSKOVICH
SANTA MARIA	7940	SNTA BARBARA	30	34 57	120 26	224	8A	8A			A A HOWARD
SANTA MARIA 14 ENE	7942	SNTA BARBARA	30	35 01	120 12	815		7A			JAMES R JENSEN
SANTA MARIA WB AIRPORT	7946	SNTA BARBARA	30	34 54	120 27	238	MID	MID		C J	U S WEATHER BUREAU
SANTA MONICA	7950	LOS ANGELES	33	34 01	118 29	80		4P			CITY SANTA MONICA
#SANTA MONICA PIER	7953	LOS ANGELES	33	34 01	118 30	0	5P	5P			S M LIFEGUARD SER
SANTA PAULA	7957	VENTURA	29	34 21	119 04	282	10A	8A			CO AGRICULTURAL COMM
SANTA PAULA 3 SE	7959	VENTURA	33	34 20	119 01	2250				C	SHELL OIL CO
SANTA ROSA	7965	SONOMA	22	38 27	122 43	167	7A	7A			CLARENCE S NEWBERRY
SANTA SUSANA 4 NNE	7973	VENTURA	33	34 20	118 42	1520				C	CERRO VIEJO RANCH
SANTA YNEZ	7976	SNTA BARBARA	32	34 37	120 06	600				C	SNTA YNEZ HIGH SCHL
SANTIAGO DAM	7987	ORANGE	28	33 48	117 43	1025		8A		C	CORPS OF ENGINEERS
SAUGUS POWER PLANT NO 1	8014	LOS ANGELES	29	34 35	118 27	2105		6A			L A PWR + LIGHT DEPT
SAWYERS BAR RANGER STA	8025	SISKIYOU	12	41 18	123 08	2169		8A			U S FOREST SERVICE
#SCOTIA	8045	HUMBOLDT	7	40 29	124 06	139	8A	8A			PACIFIC LUMBER CO
SEARSVILLE LAKE	8068	SAN MATEO	4	37 24	122 14	350		8A			AUSTIN CLAPP
SEBASTOPOL 4 S	8072	SONOMA	22	38 21	122 50	175				C	WILLIAM G SANDERS
SEPULVEDA DAM	8092	LOS ANGELES	13	34 10	118 28	740		8A		C	CORPS OF ENGINEERS
SHASTA DAM	8135	SHASTA	23	40 43	122 25	1076	8A	8A	8A	C	U S BUR RECLAMATION
SHELL ABSORPTION PLANT	8158	LOS ANGELES	26	33 57	117 54	800		9A			CORPS OF ENGINEERS
SHINGLE	8173	ELDORADO	1	38 40	120 55	1375		7A			THEODORE B HEUSNER
SIERRA CITY	8207	SIERRA	8	39 34	120 38	4182	8A	8A		H	HARRY H ROEBER
SIERRA MADRE 1 N	8210	LOS ANGELES	13	34 10	118 04	1153	6P	6P			MISS E MC KINNEY
SIERRAVILLE RANGER STA	8218	SIERRA	8	39 35	120 22	4975	8A	8A		C H	U S FOREST SERVICE
SIGNAL HILL FC 415	8230	LOS ANGELES	13	33 48	118 10	100		5P		C	GEORGE I OSBORNE
SILVERADO RANGER STA	8243	ORANGE	28	33 45	117 40	1100				C	CORPS OF ENGINEERS
SIMI 3 E	8258	VENTURA	33	34 16	118 44	920				C	SIMI FIRE STATION
SISQUOC SOUTH FORK CAMP	8266	SNTA BARBARA	30	34 46	119 46	2500				C	CORPS OF ENGINEERS
SKAGGS SPRINGS LAS LOMAS RANCH	8272	SONOMA	22	38 41	123 08	1930		8A			JOHN K LEITHOLD
SLACK CANYON	8276	MONTEREY	24	36 05	120 40	1730				C	CALIF DIV OF FSTRY
SLOAT	8292	PLUMAS	8	39 52	120 44	4115				C	CLARENCE F ELWORTHY
SLOUGHHOUSE 6 SE	8293	SACRAMENTO	16	38 28	121 05	160		8A			MRS MABEL VAN VLECK
SMITH RIVER 3 WNW	8311	DEL NORTE	17	41 57	124 12	25		8A			WILLIAM M RILEY
SNOW CREEK UPPER	8317	RIVERSIDE	6	33 52	116 41	1940		9A			PALM SPRINGS WTR CO
SNOW FLAT	8318	MARIPOSA	14	37 50	119 30	8700		VAR		S	DEPT WATER RESOURCES
SODA SPRINGS	8331	NEVADA	8	39 19	120 23	6750	8A	8A		C H	WILLIAM J CANNON
SOLEDAD	8338	MONTEREY	24	36 26	121 19	204		8A			JAN M JACOBSEN
SOMESBAR 1 W	8346	HUMBOLDT	12	41 23	123 29	550		8A			
SOMIS 2 NNW	8347	VENTURA	33	34 17	119 00	510				C	RICHARD BARD JR
SOMIS 3 NE	8348	VENTURA	33	34 17	118 58	490		8A			LAWTON INVESTMENT CO
SOMIS 3 NW	8349	VENTURA	33	34 17	119 03	510		8A			BERYLWOOD INVEST CO
SOMIS 5 WNW	8350	VENTURA	33	34 17	119 04	520				C	JOHN DE BONI
SONOMA	8351	SONOMA	17	38 17	122 27	20	5P	5P			LAURENCE W DICKEY
SONORA	8353	TUOLUMNE	37	37 59	120 23	1830	8A	8A			P G + E COMPANY
S E FARALLON	8376	SAN FRANCISCO	4	37 42	123 00	27				C	U S COAST GUARD
SO ENTRANCE YOSEMITE NP	8380	MARIPOSA	14	37 30	119 38	5135	4P	4P		H	US NAT PARK SERVICE
SOUTH LAKE	8406	INYO	19	37 10	118 34	9500		VAR		S	CALIF ELEC POWER CO
SPADRA PACIFIC COLONY FC 356 C	8436	LOS ANGELES	26	34 03	117 49	690		4P		C	R S HUTCHISON
SPRECKELS HWY BRIDGE	8446	MONTEREY	24	36 36	121 41	60		8A			MRS BERTHA HENNES
SPRINGVILLE 7 ENE	8455	TULARE	9	36 10	118 42	2470		7A			ELMER A SUTTON
SPRINGVILLE RANGER STA	8460	TULARE	9	36 08	118 48	1050				C	U S FOREST SERVICE
SPRINGVILLE TULE HEADWORKS	8463	TULARE	9	36 12	118 39	4070				C	P G + E COMPANY
SQUAW VALLEY LODGE	8474	PLACER	36	39 12	120 14	6226	5P	8A		H	SQUAW VLY DEVEL CO
SQUIRREL INN 1	8476	SAN BERDINO	15	34 14	117 15	5239		5P			EDGAR L KEISTER
SQUIRREL INN 2	8479	SAN BERDINO	15	34 14	117 14	5723	5P	5P		H	LEROY KEMP
STATE LAKES	8510	FRESNO	11	36 56	118 35	10200		VAR		S	CORPS OF ENGINEERS
STATUM MEADOW	8514	FRESNO	11	36 56	118 55	8300		VAR		S	CORPS OF ENGINEERS
STAYTON MINE	8517	MERCED	27	36 55	121 13	2975				C	RANAR B KNOX
STIRLING CITY RS	8544	BUTTE	8	39 54	121 32	3518		8A		C	STATE DIV OF FSTRY
STOCKTON DISPOSAL PLANT	8554	SAN JOAQUIN	27	37 56	121 20	11				C	CITY OF STOCKTON
#STOCKTON CAA AIRPORT	8558	SAN JOAQUIN	27	37 54	121 15	22	MID	MID			U S CIVIL AERO ADM
STOCKTON FIRE STATION 4	8560	SAN JOAQUIN	27	37 58	121 18	11	8A	8A			STOCKTON FIRE DEPT
STOCKTON MOWRY BRIDGE	8562	SAN JOAQUIN	27	37 51	121 23	15	5P	5P	5P		MARTIN P MUHS
STONYFORD RANGER STA	8580	COLUSA	23	39 23	122 33	1168		8A			U S FOREST SERVICE
STONY GORGE RESERVOIR	8587	GLENN	23	39 35	122 32	800	5P	5P		C	ORLAND UNIT WU ASSN
STOUTS MEADOW	8591	SHASTA	21	41 10	121 56	5300		VAR		S	DEPT WATER RESOURCES
STRAWBERRY VALLEY	8606	YUBA	8	39 34	121 06	3784	5P	5P		H	SOPER-WHEELER CO
SUNLAND	8660	LOS ANGELES	13	34 16	118 18	1460	7P	7P			FRANK T STEVENS
SUNSET BEACH STATE PARK	8680	SANTA CRUZ	20	36 54	121 50	85				C	CAL DIV BEACH + PARK
SURF 2 ENE	8697	SNTA BARBARA	32	34 41	120 34	105				C	U S AIR FORCE
SUSANA KNOLLS	8700	VENTURA	33	34 16	118 40	1085		8A			SUSANA KN FIRE STA
SUSANVILLE	8701	LASSEN	18	40 25	120 39	4195		8A			CITY OF SUSANVILLE
SUSANVILLE AIRPORT	8702	LASSEN	18	40 23	120 33	4148	10P	10P		H	DAVID BARR
SUSANVILLE 1 WNW	8703	LASSEN	18	40 26	120 40	4555				C	STATE DIV OF FSTRY
SUTTER HILL RANGER STA	8713	AMADOR	16	38 23	120 48	1580		8A			STATE DIV OF FSTRY
TABLE MOUNTAIN	8748	LOS ANGELES	6	34 23	117 41	7500	5P	5P		H	SMITHSONIAN OBSY
TAFT	8752	KERN	10	35 09	119 28	1025		MID		C	KERN CO FORESTRY + FIRE DEPARTMENT
TAHOE	8758	PLACER	36	39 10	120 09	6228	8A	8A	8A	H	ARTHUR E FRODENBERG
TALBOT CAMP	8771	PLACER	1	39 12	120 22	6000		VAR		S	DEPT WATER RESOURCES
TEHACHAPI	8826	KERN	10	35 08	118 27	3975	6P	6P		H	MRS ANITA COWAN
TEHACHAPI RANGER STA	8832	KERN	10	35 08	118 27	3975				C	KERN CO FIRE DEPT
TEJON RANCHO	8839	KERN	10	35 02	118 45	1425	6P	6P			TEJON RANCH COMPANY
TERMO	8873	LASSEN	18	40 52	120 27	5300				C	SULO E LAKSO
THE CEDARS	8881	PLACER	1	39 15	120 21	5900		VAR		S	CORPS OF ENGINEERS
THE GEYSERS	8885	SONOMA	22	38 48	122 49	1600				C	MRS FAYE DEWEY
THERMAL CAA AIRPORT	8892	RIVERSIDE	6	33 37	116 10	-120	MID	MID		C	U S CIVIL AERO ADM
THOUSAND OAKS 2 N	8905	VENTURA	33	34 12	118 50	915		8A			HILLSDALE RANCH
THREE RIVERS 6 SE	8912	TULARE	9	36 22	118 51	2200				C	GLENN BAKER
THREE RIVERS EDISON PH2	8914	TULARE	9	36 28	118 53	950	5P	5P			SO CALIF EDISON CO
THREE RIVERS EDISON PH1	8917	TULARE	9	36 28	118 52	1140				C	SO CALIF EDISON CO
TIGER CREEK POWER HOUSE	8928	AMADOR	16	38 28	120 27	2355	4P	4P		C	P G + E COMPANY
TOPANGA RANGER STA FC 6	8967	LOS ANGELES	33	34 05	118 36	747		5P			L A CO FIRE WARDEN
TORRANCE	8973	LOS ANGELES	33	33 52	118 20	82	4P	4P			TORRANCE FIRE DEPT
TRABUCO CANYON	8992	ORANGE	33	33 39	117 36	970				C	ORANGE CO PARK DEPT
TRACY 2 SSE	8997	SAN JOAQUIN	27	37 43	121 25	105				C	AAGE R TUGEL
TRACY CARBONA	8999	SAN JOAQUIN	27	37 42	121 25	140	7A	7A			BANTA CARBONA IR CO
TRACY PUMPING PLANT	9001	ALAMEDA	27	37 48	121 35	61	6P	6P	6P		U S BUR RECLAMATION
TRINITY CENTER RS	9023	TRINITY	35	41 00	122 41	2295				C	U S FOREST SERVICE
TRONA	9035	SAN BERDINO	6	35 47	117 23	1695	8A	8A			AMERICAN P + C CORP
TRUCKEE RANGER STATION	9043	NEVADA	36	39 20	120 11	5982	8A	8A		C	U S FOREST SERVICE
TUJUNGA MILL CR FC 470	9049	LOS ANGELES	13	34 23	118 05	4600				C	LOS ANGELES CO FCD
TULELAKE	9053	SISKIYOU	12	41 58	121 28	4035	5P	5P	5P	C H	TULELAKE W U ASSN
TUNNEL RANGER STATION	9061	TULARE	10	36 22	118 17	8950		VAR		S	U S WEATHER BUREAU
TUOLUMNE MEADOWS	9063	TUOLUMNE	37	37 53	119 20	8600		VAR		S	DEPT WATER RESOURCES
TURLOCK	9073	STANISLAUS	14	37 29	120 51	104		8A			CARL A PEARSON
TURNTABLE CREEK	9083	SHASTA	23	40 46	122 18	1080	8A	8A	8A		U S BUR RECLAMATION
TUSTIN IRVINE RANCH	9087	ORANGE	33	33 44	117 47	118	3P	3P			THE IRVINE COMPANY
TWENTYNINE PALMS	9099	SAN BERDINO	6	34 08	116 03	1990	5P	5P			US NAT PARK SERVICE
TWIN LAKES	9105	ALPINE	1	38 42	120 03	7829	3P	3P		H	P G + E COMPANY
UKIAH	9122	MENDOCINO	22	39 09	123 12	623	5P	5P			CITY FIRE DEPARTMENT
UKIAH 4W	9126	MENDOCINO	22	39 09	123 16	1550		8A			MARJORIE S DORY
UNION OIL STEARNS ABSORPTION PLANT	9138	ORANGE	26	33 56	117 52	700		6A			CORPS OF ENGINEERS

STATION INDEX

STATION	INDEX NO.	COUNTY	DRAINAGE †	LATITUDE	LONGITUDE	ELEVATION	OBSERVATION TIME AND TABLES: TEMP.	PRECIP.	EVAP.	SPECIAL (SEE NOTES)	OBSERVER
UNIVERSITY OF CALIF AT LOS ANGELES	9152	LOS ANGELES	33	34 04	118 27	430	4P	4P			U C L A
UPLAND	9157	SAN BERDINO	28	34 08	117 40	1840	6P	6P			ROBERT BEARD
UPPER LAKE 7 W	9167	LAKE	23	39 11	123 02	1520		4P			PETER V PEDRONCINI
UPPER LAKE RANGER STA	9173	LAKE	23	39 10	122 55	1347	4P	4P			U S FOREST SERVICE
UPPER MATTOLE	9177	HUMBOLDT	17	40 15	124 11	255		5P			WESLEY C ROSCOE
UPPER SAN LEANDRO FILTERS	9185	ALAMEDA	4	37 46	122 10	413				C	E BAY MUN UTL DIST
UPPER TRES PINOS	9189	SAN BENITO	20	36 38	121 02	2050				C	ELDON FANCHER
VACAVILLE	9200	SOLANO	23	38 22	122 00	175	6P	6P			C J UHL
VALLETON	9221	MONTEREY	24	35 53	120 42	950				C	MRS AMY CURTIS
VALLEY CENTER 3 NE	9228	SAN DIEGO	33	33 16	117 01	1615		7A			C F IVERSON
VALYERMO RANGER STATION	9251	LOS ANGELES	15	34 27	117 51	3700	4P	4P			U S FOREST SERVICE
VAN NUYS CITY WAREHOUSE FC 15	9260	LOS ANGELES	13	34 11	118 27	695		8A			LEONARD SWINNEY
VENADO	9273	SONOMA	22	38 37	123 01	1260				C	JOHN B HARPER
VENTURA	9285	VENTURA	33	34 17	119 18	45		8A			ROY PINKERTON
VERMILION VALLEY	9301	FRESNO	27	37 22	118 59	7520		VAR		S	SO CALIF EDISON CO
VICTORVILLE PUMP PLANT	9325	SAN BERDINO	6	34 32	117 18	2859	8A	8A		C	VICTOR CO WATER DIST
VINCENT PATROL STATION FC 120	9345	LOS ANGELES	29	34 29	118 08	3135		5P			L A CO FIRE WARDEN
VINTON	9351	PLUMAS	8	39 49	120 11	4945		4P			FRANK DOTTA
VISALIA	9367	TULARE	9	36 20	119 18	354	9A	9A			TULARE CO C OF C
VISTA	9378	SAN DIEGO	33	33 12	117 13	570	5P	5P			CHAMBER OF COMMERCE
VOLCANOVILLE	9382	ELDORADO	1	38 59	120 47	3036		8A			ELMER C OGLE
VOLLMERS	9386	SHASTA	23	40 57	122 28	1359		7A		C	WILLIAM J VOLLMERS
VOLTA POWER HOUSE	9390	SHASTA	23	40 27	121 52	2200	4P	4P		C	P G + E COMPANY
WALLACE	9418	CALAVERAS	2	38 12	120 59	197		5P			JAMES A FOWLER
WALMAR SCHOOL	9420	CONTRA COSTA	4	37 57	122 05	128		8A			WESLEY G STEELE
WALNUT CREEK	9423	CONTRA COSTA	4	37 54	122 04	190	8A	8A			RAY I WHITTEMORE
WALNUT CREEK 2 ENE	9426	CONTRA COSTA	4	37 54	122 01	220				C	TOMAS S VANASEK
WALNUT CREEK 4 E	9427	CONTRA COSTA	4	37 54	121 59	400		9A			MRS ERNA G IRVING
WALNUT GROVE	9428	SACRAMENTO	23	38 14	121 31	23	5P	5P	5P		PAUL LACKAS
WALNUT PATROL STATION FC 102 B	9431	LOS ANGELES	26	34 00	117 52	488		4P			E PEDERSON
WARNER SPRINGS	9447	SAN DIEGO	33	33 17	116 38	3180	4P	4P		C	WARNERS RESORT CO
WASCO	9452	KERN	10	35 36	119 20	333	8A	8A			KERN CO FSTRY + F D
WASIOJA PATTERSON RANCH	9457	SNTA BARBARA	30	34 59	119 54	2175				C	WILBUR E PATTERSON
WATSONVILLE WATERWORKS	9473	SANTA CRUZ	20	36 56	121 46	95	8A	8A			JOHN L KISTLER
WAWONA RANGER STATION	9482	MARIPOSA	14	37 32	119 40	3975				C	US NAT PARK SERVICE
WEAVERVILLE RANGER STA	9490	TRINITY	35	40 44	122 56	2050	8A	8A		C	U S FOREST SERVICE
WEED 1 S	9499	SISKIYOU	12	41 25	122 23	3630	8A	8A			CHESTER I KIMREY
WELDON 1 WSW	9512	KERN	10	35 40	118 19	2680				L	VERNON J BLOUNT
WEST BIG PINE LOOKOUT	9532	SNTA BARBARA	32	34 42	119 40	6500		VAR		S	U S WEATHER BUREAU
WESTHAVEN	9560	FRESNO	11	36 13	119 59	285		7A			BOSTON LAND COMPANY
WEST POINT 3 SW	9583	CALAVERAS	16	38 22	120 33	2400		6P			W B MANKER
WESTVILLE	9597	PLACER	1	39 11	120 39	5200		VAR		S	CORPS OF ENGINEERS
WHEATLAND 2 NE	9605	YUBA	8	39 02	121 24	113				C	THOMAS A FERGUSON
WHEELER	9612	MENDOCINO	17	39 53	123 55	50	5P	5P			PACIFIC COAST CO
WHEELER SPRINGS 2 SW	9615	VENTURA	33	34 29	119 18	850				C	KENNETH P SHELDON
WHEELER SPRINGS 7 N	9618	VENTURA	29	34 36	119 20	4150				C	ROSCOE G WILBER
WHITE MOUNTAIN 1	9632	MONO	6	37 30	118 11	10150	8A	8A		H	UNIVERSITY OF CALIF
WHITE MOUNTAIN 2	9633	MONO	6	37 35	118 14	12470	8A	8A		H	UNIVERSITY OF CALIF
WHITE ROCK	9639	SACRAMENTO	16	38 34	121 05	353		7A			EDMOND E PAYEN
WHITTIER CITY HALL FC 106 C	9660	LOS ANGELES	26	33 59	118 02	340		5P			K R WARREN
WILLIAMS	9677	COLUSA	23	39 09	122 09	86	8A	8A		C	CITY OF WILLIAMS
WILLITS HOWARD FOREST RANGER STATION	9685	MENDOCINO	7	39 21	123 19	1900				C	STATE DIV OF FSTRY
WILLOWS	9699	GLENN	23	39 32	122 12	140	8A	8A			H R ALLARD
WINCHESTER	9722	RIVERSIDE	33	33 42	117 05	1470				C	JIM M BLACKMORE
WINTERS	9742	YOLO	23	38 32	121 58	135	8A	8A			CITY OF WINTERS
WOFFORD HEIGHTS	9754	KERN	10	35 43	118 27	2700		SS			JAMES H JORGENSEN
WOODCHUCK MEADOW	9773	FRESNO	11	37 02	118 54	9200		VAR		S	CORPS OF ENGINEERS
WOODFORDS	9775	ALPINE	3	38 47	119 49	5671	5P	5P		H	MRS WILMA C BARR
WOODLAND 1 WNW	9781	YOLO	23	38 41	121 48	69	9A	9A			COUNTY OF YOLO
WRIGHTS	9814	SANTA CLARA	4	37 08	121 57	1600		8A			MRS HAZEL J BARSNESS
WRIGHTS LAKE	9816	ELDORADO	1	38 51	120 14	6800		VAR		S	CORPS OF ENGINEERS
YORBA LINDA	9847	ORANGE	26	33 53	117 49	395	6P	6P			RICHARD W JONES
YORKVILLE	9851	MENDOCINO	17	38 55	123 16	1100				C	MRS LOLA A HULBERT
YOSEMITE NATIONAL PARK	9855	MARIPOSA	14	37 45	119 35	3985	5P	5P		C H	U S NAT PARK SERVICE
YREKA	9866	SISKIYOU	12	41 43	122 38	2631	8A	8A			U S FOREST SERVICE
NEW STATIONS											
ESCONDIDO PARK HILL	2869	SAN DIEGO	33	33 07	117 04	850				C	CITY OF ESCONDIDO
SALINAS 2 E	7668	MONTEREY	24	36 40	121 37	80	5P	5P			SALINAS RURAL F D
REACTIVATED STATION											
SNOW LAB CENTRAL SIERRA	8320	NEVADA	8	39 20	120 22	6902				C	U S FOREST SERVICE

† 1 AMERICAN, 2 CALAVERAS, 3 CARSON, 4 CENTRAL COAST, 5 COLORADO, 6 DESERT, 7 EEL, 8 FEATHER, 9 KAWEAH, 10 KERN, 11 KINGS, 12 KLAMATH, 13 LOS ANGELES, 14 MERCED, 15 MOJAVE, 16 MOKELUMNE, 17 NORTH COAST, 18 N.E.INTERIOR, 19 OWENS, 20 PAJARO, 21 PIT, 22 RUSSIAN, 23 SACRAMENTO, 24 SALINAS, 25 SAN DIEGO, 26 SAN GABRIEL, 27 SAN JOAQUIN, 28 SANTA ANA, 29 SANTA CLARA, 30 SANTA MARIA, 31 SANTA MARGARITA, 32 SANTA YNEZ, 33 SOUTH COAST, 34 STANISLAUS, 35 TRINITY, 36 TRUCKEE, 37 TUOLUMNE, 38 WALKER.

CORRECTED DATA

JULY 1912	MECCA	Temperature mean min should be 74 0 and monthly mean 88.4
AUGUST 1950	DAVIS	Min temperature on 2d should be 59, 3d, 53, 4th, 54; 5th, 47; mean min 55 0, mean 75 7, departure,+0 8, and lowest min,47 on 5th.
JULY 1956 through OCTOBER 1957	LA MESA 1 NE	Published record to be used with caution Data was obtained from an unofficial rain gage
MARCH 1957 and ANNUAL 1957	LOS BANOS	Average min should be 68.7, average,56.3; departure,+1.3; and annual average, 62 1;and departure,-0 7
MAY 1957 through FEBRUARY 1958	BEAUMONT 1 S	Record published for the period indicated should have been published in the Southeast Desert Basin
OCTOBER 1957	SOMIS 3 NE	Precipitation on 21st should be 1 13, 31st, 0 00, and monthly total 2.23.
NOVEMBER 1957	OXNARD	Precipitation on 3d should be 0 24, monthly total,0.28; departure,-0.82; greatest day,0 24 on 3d; and days with 10 or more,1
DECEMBER 1957	OXNARD	Precipitation on 6th should be 0 78, monthly total,4.21; departure,+1.07; and days with 10 or more,5; 50 or more,5
JANUARY 1958	BIG BAR RS	Delete all min temperatures and appropriate derived data
	HOOPA	Precipitation on the 24th should be 0 06 and monthly total 14.29.
	RICHMOND FIELD STA	Wind movement on 31st should be 345 and monthly total 1592
FEBRUARY 1958	BLYTHE CAA AP	Precipitation on 20th should be 0.54, monthly total,1.35; departure,+1.16; and greatest day,0.74 on 4th
	LECHUZA PATROL STA FC 352	Precipitation on 2d should be 0 51, 3d, 1 67, 4th, 1.30; 5th, 0.05; and monthly total,10.24
	LOS BANOS	Min temperature on 5th should be 46; mean min,44.8; and total degree days,290.
MARCH 1958	BARNESON PARK	Precipitation on 31st should be 0.00 and monthly total 5.34.
	CRYSTAL LAKE FC 283 B	See delayed data for corrected daily precipitation. Monthly total should be 12.48
	OXNARD	Precipitation on 28th should be 0 20, 30th, 0.00; 31st, 0.17; monthly total, 6.49, departure,+4 23, and days with 10 or more,10
	PLYMOUTH	Precipitation on 28th should be 0 00, 29th, 0 13; 30th,1.70; 31st, 0.20; and monthly total,9.44
	REDDING FIRE STA 2	Precipitation on 13th should be 0.48, monthly total,6.87; departure,+1 91; and days with 10 or more,11
APRIL 1958	BOWMAN DAM	Precipitation on 1st should be D1.70; monthly total,D6 77; and monthly snowfall total,64.0.
	GREENVILLE RS	Precipitation on 18th should be 0.00 and add 'Trace' on 5th, 6th, 17th, and 29th. Monthly total should be 6.34.
	HAPPY CAMP RS	Max on 30th should be 83 and min 38. Mean max should be 68.0, mean min,37 1; mean,52.6; departure,-1.7; highest max,83 on 30th, and degree days total,364
MAY 1958	JOICE ISLAND	Precipitation on 23d should be 0.63; monthly total,0.73; greatest day,0.63 on 23d, and days with .10 or more,2; 50 or more,1. Evaporation from the 13th through 23d should be an accumulated (*) 1.37 and monthly total 6.42

Additional information regarding the climate of California may be obtained by writing to the Weather Bureau State Climatologist, 557 Federal Office Building, 50 Fulton Street, San Francisco 2, California, or to any Weather Bureau Office near you.

Figures and letters following the station name, such as 12 SSW, indicate distance in miles and direction from the post office.

Delayed data and corrections will be carried only in the June and December issues of this bulletin.

Monthly and seasonal snowfall and heating degree days for the preceding 12 months will be carried in the June issue of this bulletin.

Stations appearing in the Index, but for which data are not listed in the tables, are either missing or received too late to be included in this issue.

Divisions, as used in "Climatological Data" Table, became effective with data for January 1941.

Unless otherwise indicated, dimensional units used in this bulletin are: Temperature in °F, precipitation and evaporation in inches and wind movement in miles. Monthly degree day totals are the sums of the negative departures of average daily temperatures from 65°F.

Evaporation is measured in the standard Weather Bureau type pan of 4-foot diameter unless otherwise shown by footnote following the "Evaporation and Wind" Table.

Long-term means from which departures are computed are based on 10 years or more of record ending generally with data for 1950. Long-term means for full-time stations (those with Weather Bureau, Weather Bureau Airport, or Weather Bureau City in the station name, and also Beaumont 1 E and San Jose) are based on the period 1921 - 1950, adjusted to represent observations taken at the present location.

Water equivalent values published in the "Snowfall and Snow on Ground" Table are the water equivalent of snow, sleet, or ice on the ground. Samples for obtaining measurements are taken from different points for successive observations; consequently occasional drifting and other causes of local variability in the snowpack result in apparent inconsistencies in the record.

Entries of snowfall in the "Climatological Data" Table and the "Snowfall and Snow on Ground" Table, and in the "Seasonal Snowfall" Table include snow and sleet. Entries of snow on ground include snow, sleet, and ice.

Data in the "Daily Precipitation" Table; "Daily Temperature" Table; and "Evaporation and Wind" Table, and snowfall in the "Snowfall and Snow on Ground" Table, when published, are for the 24 hours ending at time of observation. The Station Index shows observation times in local standard time. During the summer months some observers take the observations on daylight saving time.

Snow on ground in the "Snowfall and Snow on Ground" Table is at observation time for all except Weather Bureau and C.A.A. Stations. For these stations snow on ground values are at 4:00 a.m. PST, except for Bishop WB AP, and Sandberg WB which are taken at 6:00 a.m. PST, and Blue Canyon WB AP at 5:30 a.m.

In the Station Index the letters C, G, H, J, and S in the "Special" column under the heading "Observation Time and Tables", indicate the following:

C Weighing Rain Gage Recording Station. Hourly precipitation values are processed for special purposes, and are published later in "Hourly Precipitation Data" Bulletin.

G "Soil Temperature" Table.

H "Snowfall and Snow on Ground" Table.

J "Supplemental Data" Table.

S Storage Precipitation Station. Precipitation measurements, made at irregular intervals, are published in the July or August issues, or as delayed data in the December issue of this publication.

No record in the "Climatological Data" Table and the "Daily Temperature" Table is indicated by no entry.

Interpolated values for monthly precipitation totals may be found in the annual issue of this publication.

\- No record in the "Daily Precipitation" Table; "Evaporation and Wind" Table; "Snowfall and Snow on Ground" Table; and the Station Index.

\+ And also on an earlier date or dates.

* Amount included in following measurement, time distribution unknown.

\# Thermometers are generally exposed in a shelter located a few feet above sod-covered ground; however, the reference indicates that the thermometers are exposed in a shelter on the roof of a building.

// Gage is equipped with a windshield.

AR This entry in time of observation column in Station Index means after rain.

AM Data based on observational day ending before noon.

B Adjusted to a full month.

D Water equivalent of snowfall wholly or partly estimated, using a ratio of 1 inch water equivalent to every 10 inches of new snowfall.

M One or more days of record missing; if average value is entered, less than 10 days record is missing. See "Daily Temperature" Table for detailed daily record. Degree day data, if carried for this station, have been adjusted to represent the value for a full month.

R Amounts from recording gage. (These amounts are essentially accurate but may vary slightly from the amounts to be published later in Hourly Precipitation Data.)

SS This entry in time of observation column in Station Index means observation made near sunset.

T Trace, an amount too small to measure.

V Includes total for previous month.

VAR This entry in time of observation column in Station Index means variable.

Subscription Price: 20 cents per copy, monthly and annual; $2.50 per year. (Yearly subscription includes the Annual Summary.) Checks and money orders should be made payable to the Superintendent of Documents. Remittances and correspondence regarding subscriptions should be sent to the Superintendent of Documents, Government Printing Office, Washington 25, D.C.

General weather conditions in the U.S. for each month are described in the publications MONTHLY WEATHER REVIEW and the MONTHLY CLIMATOLOGICAL DATA, NATIONAL SUMMARY, either of which may be obtained from the Superintendent of Documents, Government Printing Office, Washington 25, D.C.

Information concerning the history of changes in locations, elevations, exposure, etc., of substations through 1957 may be found in the publication 'Substation History' for this state. That publication may be obtained from the Superintendent of Documents, Government Printing Office, Washington 25, D.C. for $1.25. Similar information for regular Weather Bureau stations may be found in the latest issues of Local Climatological Data, obtained as indicated above, price 15 cents.

USCOMM-WB-Asheville - 7/31/58 - 2225

U. S. DEPARTMENT OF COMMERCE
SINCLAIR WEEKS, Secretary
WEATHER BUREAU
F. W. REICHELDERFER, Chief

CALIFORNIA

MONTHLY AND SEASONAL PRECIPITATION, JULY 1957 THROUGH JUNE 1958

CLEMSON COLLEGE LIBRARY
CLEMSON, S. C.

CD-ALL-F

Postage and Fees Paid.
U.S. Department of Commerce, Weather Bureau
OFFICIAL BUSINESS

ASHEVILLE: 1958

Station		July	August	September	October	November	December	January	February	March	April	May	June	Total
ACTON ESCONDIDO FC261BE		.00	.00	.04	1.72	.49	1.67	1.05	3.51	2.76	3.55	.17	.00	14.96
ADIN RS		.00	.00	1.66	2.37	2.89	1.96	2.46	2.48	1.81	.61	1.58	3.20	21.02
ALAMO 1 N		-	-	-	-	.53	-	-	-	-	-	-	-	-
ALDERPOINT		.07	.00	3.16	7.87	5.14	9.90	11.71	23.59	9.58	6.44	1.51	1.41	80.38
ALISO CN FC 446		.00	.00	.00	2.95	1.08	8.42	3.39	9.66	8.47	6.71	T	.00	40.68
ALPINE 1 W		.00	.02	.00	3.86	.91	1.72	1.33	3.89	7.23	4.27	.36	T	23.59
ALTADENA		.00	.00	.00	1.87	.54	4.42	2.46	10.98	6.55	5.53	.00	.00	32.35
ALTURAS RS		T	.00	.95	2.40	2.43	1.76	1.85	2.39	1.35	.47	1.05	2.75	17.40
ANGIOLA		T	.00	.00	.28	.59	1.04	1.85	2.84	4.06	2.36	.26	T	13.28
ANGWIN PAC UNION COL		.00	.00	2.95	7.38	2.10	5.97	10.06	20.09	9.23	6.19	.87	.97	65.81
ANTIOCH 1 E		T	.00	.07	1.97	.20	2.91	4.12	6.26	4.70	4.32	.62	.36	25.53
ANTIOCH PUMP PLT 3		.00	.00	.02	1.31	.16	2.40	3.21	5.57	4.17	3.97	.60	.26	21.67
ANZA		.00	.00	.00	2.07	1.07	1.79	.92	3.43	E 5.90	E 6.05	E .34	E .00	E 21.57
ARROYO SECO RS FC 508C		.00	.00	.00	2.03	1.06	5.08	1.81	10.90	7.09	5.36	.00	.00	33.33
ASH MTN		.00	.00	.31	.94	2.78	4.60	4.87	5.46	9.72	3.91	1.48	.27	34.34
ASSOC OIL ANAHEIM 1		T	.00	.00	1.72	.78	3.48	2.20	6.55	4.43	4.58	.00	.01	23.75
AUBERRY		T	T	.53	1.72	.61	4.25	4.22	7.33	8.71	4.98	1.48	.14	33.97
AUBURN		.00	.00	1.03	1.91	2.15	4.64	7.67	10.54	10.22	7.22	1.18	.88	47.44
AVALON PLEASURE PIER		.00	.00	.00	1.55	.19	1.82	1.52	6.38	7.74	2.77	.16	.00	22.13
AVENAL 9 SSE		.00	.00	.00	.21	.85	1.05	1.59	2.00	4.16	1.78	1.24	.04	12.92
AZUSA FC 143		.00	.00	.00	2.06	.62	5.02	2.95	6.99	8.43	5.20	.07	.02	31.36
BACKUS RANCH		T	.00	.00	1.41	.31	1.74	.43	3.70	2.91	2.26	T	.00	12.76
BAKER 9 NNW		.00	.00	.00	.54	.71	.07	.20	.71	1.59	.51	.39	.00	4.72
BAKERSFIELD WB AP	R	T	.00	T	.78	.57	1.02	.93	1.55	2.05	2.23	.88	T	10.01
BALCH PH		.00	.00	.80	1.45	2.74	6.23	4.83	7.74	10.56	5.99	2.07	.10	42.51
BARNESON PARK		.00	.00	.00	1.91	.79	4.55	.50	6.95	5.34	4.44	.00	.00	24.48
BARRETT DAM		.00	T	.00	2.49	1.31	1.59	.85	5.37	7.36	5.03	.29	T	24.29
BARSTOW		T	.00	.00	1.29	.22	.62	.35	.76	1.44	.86	.07	.00	5.61
BEAUMONT		.36	.00	T	3.29	.91	2.48	2.03	5.48	6.70	5.74	.33	.00	27.32
BEAUMONT PUMPING PLANT		.00	.00	T	2.49	1.01	3.15	2.03	5.88	6.65	6.38	.38	.09	28.06
BEAUMONT 1 E		T	.00	.00	3.18	1.41	1.85	1.70	6.12	6.54	5.97	.27	.00	27.04
BEL AIR FC 10		.00	.00	.00	1.43	.50	3.53	2.81	9.01	6.86	3.25	.00	.00	27.39
BEN LOMOND		.00	T	1.86	8.08	1.72	8.70	10.52	24.81	15.19	10.70	.41	.36	82.35
BENSONS FERRY		.00	.00	.39	1.52	.24	2.41	4.04	6.92	4.29	4.30	.81	.56	25.48
BERKELEY	R	.00	.00	1.64	2.94	.52	3.78	5.48	9.14	7.06	6.06	.29	.24	37.15
BERRYESSA LAKE		-	-	-	-	-	3.83	5.32	10.46	5.53	4.24	.79	.21	-
BIG BAR RS		.17	.00	1.76	5.62	5.71	8.00	9.87	17.39	4.98	3.25	1.51	2.15	60.41
BIG BEAR LAKE DAM		.43	.27	T	4.51	3.12	9.11	3.10	12.62	12.92	11.73	1.00	T	58.81
BIG CREEK PH 1		.13	.00	.69	1.53	1.09	6.94	4.32	10.86	11.53	6.31	2.20	1.64	47.24
BIG DALTON DAM FC 223BE		T	.00	.00	3.97	1.06	7.74	4.27	8.84	9.15	8.79	.11	.01	43.94
BIG PINES PARK FC 83		.11	T	.02	3.12	1.80	6.13	1.83	8.28	8.27	7.16	.17	.15	37.04
BIG SUR STATE PARK		.00	.00	.56	4.44	1.33	8.66	8.24	14.80	15.41	9.98	.49	.11	64.02
BIG TUJUNGA DAM FC 46DE		.00	.00	.00	1.76	1.16	8.40	3.70	12.88	8.41	8.79	.00	.00	45.10
BISHOP WB AP	R	.01	.00	.05	1.58	.32	1.60	.58	.77	1.46	1.30	.08	.14	7.89
BISHOP UNION CARBIDE		.30	T	.21	.80	1.57	2.00	1.31	2.16	3.14	2.17	.88	.07	14.61
BLACK MTN 2 S		T	.00	1.21	3.88	2.22	6.63	10.00	18.64	11.36	9.26	.39	.86	64.45
BLACKS MTN BRANCH		.02	.00	1.94	-	-	-	-	-	-	-	-	2.53	-
BLUE CANYON WB AP	//R	T	T	1.43	6.17	5.14	11.38	11.82	21.99	18.16	9.47	1.98	1.90	89.44
BLUE LAKE REDWOOD CR		-	-	-	-	10.99	17.01	16.95	19.43	8.48	5.56	2.39	1.77	-
BLYTHE		.04	1.66	T	1.65	.03	.13	.02	1.59	.81	.41	.11	.00	6.45
BLYTHE CAA AP		.32	.48	.00	1.53	.05	.13	.12	1.35	.60	.25	.02	T	4.85
BOCA		.04	.00	.38	1.78	1.54	3.96	3.49	5.79	4.90	3.40	.40	.45	26.13
BONITA		.00	T	T	1.97	.96	1.11	.59	3.58	4.70	2.31	.60	T	15.82
BORREGO DESERT PARK		.02	T	T	.49	.01	.31	.13	2.57	1.85	1.41	.12	T	6.91
BORREGO SPRGS 3 NNE		T	T	.00	.43	.03	.20	T	1.44	1.35	.45	.09	.02	4.01
BOULEVARD		.00	.16	.00	2.81	.68	.74	.50	3.11	5.20	4.17	.28	.08	17.73
BOUQUET CANYON		.00	.00	T	2.15	.76	5.48	2.29	7.00	6.05	7.00	.21	.00	30.94
BOWMAN DAM		.00	.00	1.75	6.77	5.28	10.72	10.12	16.81	E 19.61	E 6.77	2.16	2.81	E 82.80
BRADLEY		.00	.00	.00	.81	.28	2.29	2.27	5.59	6.46	4.00	.34	.00	22.04
BRAWLEY 2 SW		.00	.28	.00	.75	.00	.00	.04	1.21	.52	.40	.08	.00	3.28
BREA BERRY IMPERIAL		T	.00	.00	1.74	1.08	3.94	2.15	7.17	5.05	E 4.33	E .00	E T	E 25.46
BREA CITY		.00	.00	.00	1.63	.96	3.76	2.17	6.70	5.02	4.32	.00	T	24.56
BREA DAM		T	.00	.00	1.67	1.17	3.04	2.18	6.05	4.25	3.64	T	.03	22.03
BRIDGEPORT		.17	T	.12	.84	.20	1.26	.71	1.87	2.17	1.27	.19	1.18	9.98
BRIDGEVILLE 4 NNW		.00	T	3.67	8.99	9.92	12.90	E 16.03	23.26	9.29	7.40	1.72	E 1.60	E 94.78
BROOKS FARNHAM RCH		.00	.00	.98	3.27	.28	3.22	5.23	8.93	4.58	3.17	1.07	.25	30.98
BRUSH CREEK RS		.00	.00	4.95	7.30	5.12	12.86	16.00	25.35	14.80	9.42	1.41	3.02	100.23
BULLARDS BAR PH		T	.00	1.99	5.53	4.76	11.11	13.89	22.57	15.27	10.54	1.66	.48	87.80
BURBANK FIRE DEP FC 226 B		T	.00	.00	1.93	.43	4.15	1.19	8.59	4.29	4.24	T	.00	24.82
BURBANK WB AP	R	T	T	.00	2.42	.27	3.46	1.18	6.95	3.68	3.62	T	T	21.58
BURLINGAME		.00	.00	1.32	3.23	1.04	4.11	4.55	9.28	8.17	6.39	.22	.53	38.84
BURNEY		.00	.00	3.11	2.89	2.47	4.84	5.54	6.18	5.79	2.16	1.67	3.06	37.71
BURTON RANCH		T	.00	.63	2.39	.76	4.69	7.58	10.14	6.78	7.62	.60	.44	41.63
BUTTONWILLOW		.00	.00	.00	.52	.41	.52	1.02	1.65	1.77	1.69	.62	.00	8.20
CABAZON		T	.00	T	2.58	1.41	2.63	.79	4.34	5.38	5.85	.05	.00	23.03
CABRILLO NM	R	.00	T	.01	2.24	.21	.83	.90	3.60	3.62	1.70	.56	T	13.67
CACHUMA DAM		.00	.00	.00	.70	.27	5.68	2.01	10.17	7.29	7.89	.42	.00	34.43
CALAVERAS BIG TREES		.00	.00	.25	3.16	2.98	7.42	10.21	15.98	17.52	10.43	2.52	1.46	71.93
CALEXICO 2 NE		.00	1.04	.00	E 1.29	T	.08	.01	.91	.29	.25	.19	.17	E 4.23
CALISTOGA		.00	.00	2.93	6.48	1.76	5.63	8.87	17.73	8.98	7.42	.86	.79	61.45
CALLAHAN RS		.62	.06	1.84	4.59	2.21	4.60	4.58	9.32	3.63	1.73	1.23	1.28	35.69
CAMP BALDY FC 85 F		.04	.00	.00	4.37	2.41	10.96	4.58	12.69	9.72	11.50	.28	.02	56.57
CAMPO		.01	.65	.44	2.17	.84	1.34	.72	5.23	6.55	4.90	.60	.09	23.54
CAMP PARDEE		.00	.00	.14	1.08	.86	3.10	4.42	5.45	7.62	5.27	1.05	.01	29.00
CAMP SAN LUIS OBISPO		.00	.00	T	1.39	.81	5.63	4.01	9.27	7.88	6.85	.19	.00	36.03
CAMPTONVILLE RS		.00	.00	1.73	5.16	5.32	8.30	11.51	19.27	12.59	8.57	1.90	.58	74.93
CANBY RS		.01	.00	1.99	2.12	1.72	1.87	1.70	2.10	1.60	.38	1.02	2.14	16.65
CANOGA PARK PIERCE COL		.00	.00	.00	1.74	.50	6.60	1.62	7.34	4.50	4.18	.01	.00	26.49
CANTIL		E .00	E .00	E .00	E .60	.20	1.21	.62	2.71	.97	1.13	.00	.00	E 7.44
CANYON DAM		.00	.00	2.13	3.86	1.95	7.41	6.84	11.62	9.36	3.70	1.97	2.74	51.58
CATHAY BULL RUN RCH		.00	.00	.54	1.28	1.22	3.98	4.83	5.68	8.07	5.36	.83	.05	31.84
CAZADERO		.03	.00	8.05	18.35	4.73	10.30	20.65	40.49	16.51	9.59	.20	2.35	131.25
CECILVILLE SAWYER		.23	.60	3.04	6.33	4.54	8.87	7.64	15.83	E 5.06	2.84	1.50	2.72	E 59.20
CEDAR GROVE		.09	-	.40	1.24	-	-	-	-	-	-	-	-	-
CEDARVILLE		T	.01	.46	1.57	3.70	2.48	1.59	2.20	1.44	.60	.46	2.30	16.81
CENTERVILLE PH		.00	.00	3.36	4.76	1.56	5.93	9.56	15.19	10.96	6.49	1.76	2.52	62.09
CHALLENGE RS		.00	.00	2.83	6.25	2.80	13.79	13.16	23.58	14.34	11.52	1.33	1.39	90.99
CHATSWORTH HEYNEMANN RCH		.00	.00	.00	2.04	1.01	7.07	2.53	9.46	6.42	6.06	.00	.00	34.59

Station	July	August	September	October	November	December	January	February	March	April	May	June	Total
CHATSWORTH FC 24 D	.00	.00	.00	2.03	.76	6.10	E 2.33	6.94	6.07	4.68	.00	.00	E 28.91
CHERRY VALLEY DAM	.10	.00	.11	3.01	3.04	7.26	7.82	10.60	14.50	9.07	1.72	1.41	58.64
CHESTER	T	.00	2.70	3.03	2.35	6.33	5.55	12.04	8.80	3.36	1.55	3.87	49.58
CHICO EXP STATION	.00	.00	2.82	3.99	.80	3.16	6.42	10.94	5.91	4.33	1.58	1.97	41.92
CHITTENDEN PASS	.00	.00	.17	1.01	.46	4.68	4.09	6.19	6.81	5.05	.65	.21	29.32
CHULA VISTA	.00	.00	.03	1.76	.95	.62	.48	2.89	3.01	2.36	.57	.00	12.67
CISCO RS	T	.00	1.69	5.59	5.08	12.17	12.41	22.74	22.26	13.10	1.62	3.10	99.76
CLAREMONT POMONA COL	.02	.00	.00	2.55	1.25	6.29	2.60	8.75	6.94	5.87	.34	.00	34.61
CLARKSBURG	.00	.00	.51	1.02	.40	2.70	4.44	7.35	4.49	4.49	.67	.10	26.17
CLEARLAKE HIGHLANDS	.00	.00	2.52	4.57	E 2.15	E 6.28	E 6.05	E 9.90	6.98	4.36	.90	.77	E 44.48
CLOVERDALE 3 SSE	.00	.00	4.30	8.26	1.20	5.47	8.61	23.23	8.81	6.79	.47	.95	68.09
COALINGA	E .00	.00	.04	.32	.72	1.33	1.36	2.57	3.90	2.00	.72	T	12.96
COALINGA 14 NW	.00	.00	.00	.85	.71	3.06	3.59	6.88	8.42	5.26	.39	.00	E 29.16
COLBYS FC53D	.00	.00	.00	2.87	1.59	7.62	3.60	12.13	8.94	9.97	T	.00	46.72
COLEMAN FISH HATCHERY	.00	.00	2.92	3.83	1.38	3.62	6.63	10.76	5.55	2.70	1.78	E 2.98	E 42.15
COLFAX	.00	.00	1.05	2.98	2.27	8.44	5.32	13.51	14.05	8.01	1.63	1.09	58.35
COLGATE PH	.00	.00	1.82	3.93	1.89	7.13	E 8.55	13.45	9.47	6.97	1.39	.25	E 54.85
COLUSA 1 SSW	.00	.00	1.36	2.63	.20	2.37	4.83	7.39	3.41	2.42	.89	.58	26.08
CONCORD 3 E	.00	E .00	E .20	.68	.26	3.21	4.04	6.92	4.60	5.12	.67	.15	25.85
CORCORAN IRRIG DIST	.00	.00	.00	.18	.57	.83	1.93	2.65	3.36	2.66	.30	T	E 12.48
CORDES	.03	.00	7.68	7.70	3.10	9.62	13.16	30.17	16.97	9.61	.88	1.58	100.50
CORNING HOUGHTON RANCH	.00	.00	1.78	5.41	.93	3.03	5.59	14.48	5.24	2.49	1.74	1.15	41.84
CORONA	.03	.00	.00	1.66	.44	2.36	1.26	4.95	4.24	4.42	.03	T	19.39
COVELO	E .00	.00	3.38	6.43	3.60	8.48	10.57	18.04	7.24	5.61	1.57	.85	65.77
COVINA TEMPLE FC 193	T	.00	.00	4.62	.82	5.11	2.47	6.78	6.90	5.31	.04	T	E 32.05
COW CREEK	.00	.00	T	.06	.55	.22	.19	.26	.23	.19	.16	.00	1.86
COYOTE CANYON	.00	.78	.00	.70	.28	.75	.20	2.64	2.73	2.32	.00	E .01	E 10.41
COYOTE WELLS	.00	.13	.04	1.25	.00	.09	.00	.95	.18	.10	.12	.00	2.86
CRESCENT CITY 1 N	.83	.23	5.08	7.32	6.95	16.34	15.61	20.80	9.80	6.30	1.20	1.59	92.05
CRESCENT CITY 7 ENE	1.29	.19	4.40	6.93	9.47	17.92	19.76	23.69	11.05	7.34	1.24	1.03	104.31
CROCKETT	.00	.00	.78	2.39	.47	2.75	5.12	7.34	5.50	5.14	.73	.28	30.50
CRYSTAL LAKE FC283B	.00	.00	.00	5.95	2.13	14.47	4.05	13.99	12.48	9.94	.00	.00	63.01
CULVER CITY	.01	.00	.00	1.45	.55	2.68	2.09	7.49	5.67	3.28	.00	.00	23.22
CUMMINGS	.16	.00	3.70	10.22	10.52	16.07	18.79	30.76	11.35	9.44	1.34	1.57	113.92
CUNNINGHAM	.00	.00	3.86	5.72	1.47	5.20	6.87	16.07	8.26	5.52	.79	.67	54.43
CUYAMA	.00	.00	.00	.80	.23	1.09	.63	2.08	2.47	E 4.90	.92	.00	E 13.12
CUYAMACA	T	1.15	.00	4.80	3.73	3.09	2.92	7.95	13.92	9.59	.85	.18	48.18
DAGGETT CAA AP	.96	.01	T	.45	.16	.23	.23	.97	.86	1.25	.09	.00	5.21
DAVIS AGR COLLEGE	.00	.00	.60	1.37	.41	2.97	4.91	9.08	4.49	4.11	.77	.03	28.74
DEEP SPRINGS SCHOOL	.06	.13	.20	1.42	.28	E 1.61	.98	1.66	1.52	1.33	.52	T	E 9.71
DEER CREEK PH	.02	.00	2.18	5.28	4.88	12.15	12.55	21.52	19.25	11.07	1.94	1.83	92.67
DELANO	.00	.00	.00	.63	.99	1.26	1.56	2.73	3.49	2.56	.47	.00	13.69
DENAIR	T	.00	.15	.48	.36	2.13	3.29	4.69	5.65	4.04	.61	.01	21.41
DE SABLA	.00	.00	4.43	6.93	5.76	10.13	14.27	23.73	16.95	9.78	2.32	4.04	98.34
DESCANSO RS	.00	.70	.00	4.40	1.98	2.44	1.76	5.62	10.23	5.66	.81	.00	33.60
DOBBINS COLGATE	T	.00	1.73	4.25	2.28	6.84	E 8.39	13.89	9.17	6.56	1.32	.42	E 54.85
DONNER MEMORIAL ST PK	.01	.00	.60	2.06	3.11	7.97	6.68	9.90	8.83	5.84	.42	1.34	46.76
DOS RIOS	E .00	.00	5.79	8.75	3.60	10.21	13.19	25.56	12.30	8.20	1.42	1.05	E 90.07
DOWNEY FIRE DEPT FC107C	.00	.00	.00	1.37	.73	2.62	1.69	8.58	4.80	2.96	.25	.00	23.00
DOWNIEVILLE RS	.00	.00	2.31	5.81	4.69	12.04	10.76	22.93	16.44	9.26	1.81	1.37	87.42
DOYLE 5 SSE	.10	.00	.85	1.66	1.32	2.93	2.01	4.62	2.59	1.58	.28	1.34	19.28
DRY CANYON RESERVOIR	.00	.00	.00	1.60	.63	4.62	1.89	5.89	5.43	4.08	.06	.00	24.20
DUDLEYS	T	.00	.36	1.81	1.96	6.61	7.22	8.81	14.35	7.99	1.20	1.05	51.36
DUNNIGAN	.00	.00	1.34	2.33	.17	2.56	4.05	10.17	4.39	3.66	.76	.09	29.52
DUNSMUIR RS	T	.00	7.47	7.90	3.83	10.26	13.08	26.97	14.09	8.90	1.53	2.94	96.97
DUTTONS LANDING	.00	.00	1.11	3.58	.66	2.70	6.20	9.30	4.80	4.17	1.04	.39	33.95
EAGLE MTN	.00	1.53	.00	.98	.00	.07	.00	.53	.27	.30	.05	.00	3.73
EAST PARK RESERVOIR	.00	.00	1.96	5.48	.40	3.00	5.48	11.79	5.23	2.29	1.51	.36	37.50
EL CAJON 2 E	T	T	.00	2.60	1.03	1.38	.90	4.12	6.47	3.32	.22	T	20.04
EL CAPITAN DAM	.00	.06	.00	3.95	1.20	1.78	1.36	4.51	7.23	3.53	.24	.00	23.86
EL CENTRO 2 SSW	.00	.74	.00	2.09	T	.05	.07	1.25	.44	.60	.12	.00	5.36
ELECTRA PH	.00	.00	.31	1.44	1.65	4.40	6.59	9.68	8.63	6.62	1.12	.28	40.72
ELIZABETH LAKE FC128B	.00	.00	.00	2.27	.65	7.75	2.13	10.14	9.08	6.69	.28	.00	38.99
ELK VALLEY	.70	.00	3.53	8.28	9.57	21.37	22.08	23.82	8.92	6.31	1.17	2.27	108.02
ELLERY LAKE	.08	.00	.25	1.76	1.40	3.00	2.66	4.81	3.90	3.00	.46	.84	22.16
ELLIOTT	T	.00	.41	1.18	.45	2.72	4.76	5.96	7.25	5.24	.75	.82	29.54
ELSINORE	.00	.00	.00	2.12	1.00	1.91	.77	3.89	4.58	4.27	.12	.00	18.66
ESCONDIDO	.00	.00	.00	1.95	1.47	1.61	1.02	4.73	7.57	3.96	.25	.00	22.56
ESCONDIDO CHURCH RCH	.00	.00	T	1.94	1.20	1.43	1.14	4.37	7.95	4.37	.30	-	-
EUREKA WB CITY R	.34	.02	1.37	6.00	4.44	5.69	8.57	10.80	6.09	3.67	1.26	.71	48.96
EXCHEQUER RESERVOIR	.00	.00	.86	.63	1.02	4.33	4.68	5.95	7.48	3.83	.80	.05	29.63
FAIRFIELD POLICE STA	.00	.00	.54	3.66	.37	2.73	5.08	9.55	6.02	4.33	.64	.33	33.25
FAIRMONT	T	.00	.00	1.49	.41	7.31	1.28	7.54	5.30	6.10	.22	.00	29.65
FALL RIVER MILLS INTAKE	.00	.00	2.20	3.32	2.87	1.93	2.31	3.41	3.22	1.44	1.70	2.51	24.91
FEATHER FALLS	-	.00	2.63	4.57	2.65	9.67	7.99	-	-	-	-	-	-
FERGUSON RANCH	.03	.00	3.64	5.90	1.86	4.22	6.58	13.94	5.81	2.74	1.72	E 1.98	E 48.42
FIDDLETOWN LYNCH RCH	.00	.00	.34	1.77	2.84	5.31	6.89	10.34	11.27	9.05	1.28	.33	49.42
FINLEY 1 W	-	-	-	-	-	4.74	6.57	13.20	6.01	4.21	.86	.74	-
FINLEY 5 SW	-	-	-	-	1.95	6.94	7.95	19.83	10.03	6.69	.83	1.05	-
FIVE POINTS 5 SSW	E .00	E .00	E .00	E .35	E .40	1.06	1.53	2.48	3.27	1.39	.49	.00	10.97
FOLSOM DAM	.00	.00	.55	1.95	1.09	3.02	5.70	8.70	6.91	5.66	.93	1.26	35.77
FONTANA 5 N	T	.00	.00	2.73	1.43	6.43	3.84	9.45	9.99	6.69	.31	.00	40.87
FONTANA KAISER	.00	.00	.00	2.20	E .77	3.86	2.20	5.32	5.90	3.37	.02	.00	23.64
FOREST GLEN	.09	.00	3.92	10.35	5.66	12.42	17.67	30.50	12.38	6.16	1.57	1.74	102.46
FORESTHILL RS	.00	.00	1.04	2.89	3.93	8.19	9.22	15.90	15.34	8.94	1.56	1.36	68.37
FORT BIDWELL	.20	.00	.72	2.22	3.04	3.12	1.90	3.50	2.18	1.28	.38	2.07	20.61
FORT BRAGG	.20	.00	2.05	7.36	3.03	5.24	8.31	19.53	6.90	5.63	.50	1.20	59.95
FORT BRAGG AVN	.28	.00	2.17	8.58	2.44	4.90	8.48	20.54	8.06	4.46	.59	1.24	61.74
FORT JONES RS	.09	.04	.88	3.22	2.85	5.53	5.89	7.60	1.74	.53	.82	4.44	33.63
FORT ROSS	.13	.00	3.94	10.14	1.60	4.51	10.39	21.26	6.57	4.96	.34	1.65	65.49
FORWARD MILL	.00	.00	4.87	5.37	2.55	6.33	7.33	9.64	10.32	2.74	1.89	E 4.99	E 56.03
FRENCH GULCH	T	.00	5.35	6.30	5.34	6.38	8.41	20.95	9.85	6.32	1.50	2.40	72.80
FRESNO WB AP R	T	.00	.19	.43	1.02	1.90	2.03	4.11	5.79	2.71	.79	.02	18.99
FRIANT GOVT CAMP	.00	.00	.70	.90	1.21	2.00	2.80	4.62	6.64	3.06	.67	.07	22.67
FULLERTON ARROUES RCH	T	.00	.00	1.61	.97	3.65	2.02	6.82	4.72	4.36	.00	.09	24.24
FULLERTON CREEK 5	.00	.00	.00	1.85	.76	3.90	2.41	7.01	4.50	E 4.97	E .00	E .01	E 25.41
FULLERTON DAM	T	.00	.00	1.68	.85	3.05	2.30	6.10	4.11	4.40	T	.02	22.51
FULLERTON HILLCREST RES	.03	.00	.00	1.67	1.22	3.07	1.95	6.73	4.48	4.29	T	.10	23.54

Station	July	August	September	October	November	December	January	February	March	April	May	June	Total
GARBERVILLE	.08	.00	3.96	9.71	5.87	10.01	12.79	26.26	10.19	7.11	1.85	.32	88.15
GARDEN VALLEY 2 S	.00	.00	1.09	3.78	2.90	5.62	7.95	9.52	13.98	8.82	1.58	.92	56.16
GASQUET RS	1.18	.11	4.52	8.82	11.68	22.43	22.74	26.38	12.38	8.38	1.31	1.18	121.11
GEM LAKE	.00	.00	.20	1.12	.69	2.52	1.80	3.98	2.75	1.48	.86	.48	15.88
GEORGETOWN	.00	.00	1.12	3.35	3.23	8.14	9.11	13.57	14.98	9.79	1.53	.96	65.78
GEORGETOWN RS	.00	.00	1.32	3.11	3.44	8.38	9.95	15.12	17.43	10.49	1.44	1.39	72.07
GIANT FOREST	.04	.00	1.31	3.04	3.59	7.26	7.79	9.53	17.90	11.46	2.84	.83	65.59
GIBRALTAR DAM	.00	.00	.00	2.01	.84	9.94	3.57	13.35	9.71	11.95	.70	.00	52.07
GILROY	.00	.00	.10	1.52	.38	4.65	5.17	4.18	7.67	7.07	.37	.08	31.19
GILROY 14 ENE	.00	.00	E .20	2.15	.61	E 3.78	-	-	-	-	-	-	-
GLENDALE STAPENHORST	.00	.00	.00	1.35	.80	3.30	1.88	8.31	5.26	4.10	T	.00	25.00
GLENDORA WEST	.03	T	T	3.28	.62	5.89	3.07	7.36	8.15	6.28	.08	.02	34.78
GLENNVILLE	.00	.00	.00	1.15	1.21	3.19	5.93	4.96	7.22	4.02	1.46	.05	29.19
GOLD RUN	.00	.00	1.26	4.02	3.55	8.98	11.06	17.93	15.27	9.23	1.75	1.85	74.90
GRANT GROVE	.00	.00	.72	2.19	4.03	8.50	7.11	9.67	16.49	10.63	1.94	.77	62.05
GRASS VALLEY	.00	.00	1.75	4.94	2.94	9.35	10.50	16.87	13.32	9.74	2.07	.68	72.16
GRATON 1 W	T	.00	3.22	11.71	1.22	5.44	11.09	20.39	7.64	7.10	.43	1.03	69.27
GREENLAND RANCH	.00	.00	-	-	-	-	-	-	.22	.30	.00	.00	-
GREENVIEW	.04	.12	1.04	3.06	.60	4.08	6.29	7.55	2.00	.65	.75	2.35	28.53
GREENVILLE RS	.00	.00	1.74	4.33	2.12	6.84	6.80	13.63	E 9.51	6.34	1.57	E 3.41	E 56.29
GRIZZLY PEAK	.02	.00	2.05	3.94	.94	4.56	7.38	11.05	8.84	7.50	E .81	.47	E 47.56
GROVELAND RS	.35	.00	.57	1.11	1.73	5.39	8.95	8.98	13.43	9.60	1.53	.55	52.19
GUERNEVILLE	.00	.00	3.49	12.67	1.86	6.20	14.10	26.50	8.29	8.15	.42	1.36	83.04
HAINES CYN LOWER FC 364	.00	.00	.00	1.48	1.28	7.64	3.64	11.59	6.79	6.94	.00	.00	39.08
HAINES CYN UPPER FC 367	.00	.00	.00	1.72	1.40	8.00	3.80	12.41	7.11	8.64	.00	.00	43.08
HAIWEE	T	.00	.15	.08	.24	1.29	.73	2.97	.82	1.39	.06	.00	7.73
HALF MOON BAY 2 NNW	T	.08	1.08	3.17	1.78	3.88	6.23	10.79	9.38	5.83	.68	.71	43.61
HAMILTON AFB	.00	.00	1.38	4.63	.68	3.43	7.37	13.58	6.64	5.03	.51	.35	43.60
HAMILTON AFB 1 E	.00	.00	1.16	4.41	.61	3.81	6.74	13.50	5.93	5.69	.75	.42	43.02
HANFORD	.00	.00	.00	.20	1.39	1.41	1.85	2.30	3.92	2.04	.24	.00	13.35
HANSEN DAM	.00	.00	.00	1.61	.44	2.80	1.78	5.93	4.27	4.34	.00	.00	21.17
HAPPY CAMP RS	.43	T	3.59	7.23	6.75	15.58	16.71	21.88	8.07	4.04	.93	4.00	89.21
HARRIS GAGING STA	.00	.00	.03	.73	.22	3.03	3.40	7.48	5.57	5.30	.27	.00	26.03
HARRISON GULCH RS	.00	.00	2.90	7.99	3.19	6.32	9.36	17.55	5.49	3.72	1.56	2.43	60.51
HARRY L ENGLEBRIGHT DAM	.00	.00	1.51	2.23	.99	5.78	5.99	10.71	7.34	6.34	1.22	.78	42.89
HATCHET MT MNTNC STA	.00	.00	6.41	4.93	4.99	7.69	15.42	12.35	14.58	7.21	1.77	4.15	79.50
HAT CREEK PH 1	.00	.00	1.72	2.61	1.83	2.40	3.04	2.90	3.57	1.12	1.80	2.85	23.84
HAYFIELD PUMP PLANT	T	.73	.00	.83	T	.16	.10	.88	.71	.38	.16	.00	3.95
HAYFORK RS	.03	.00	2.18	5.65	4.25	6.13	8.77	17.30	5.41	3.02	1.24	.41	54.39
HEALDSBURG	.00	.00	4.09	8.77	1.17	5.28	10.04	23.34	9.64	6.50	.30	.85	69.98
HEALDSBURG 2 E	.00	.00	3.28	8.49	1.24	5.40	9.86	21.39	8.24	6.04	.31	.77	65.02
HEMET	.00	.00	.00	2.82	.90	1.50	.98	3.84	5.05	3.96	.05	.00	19.10
HENSHAW DAM	.00	.00	.00	2.98	1.75	2.99	1.96	7.86	11.84	8.35	.29	.00	38.02
HERNANDEZ 2 NW	.00	.00	.13	1.79	.77	3.99	3.20	7.25	7.57	5.42	.61	T	30.73
HETCH HETCHY	.10	T	.25	2.32	2.95	5.86	5.56	7.99	9.89	6.16	1.34	2.82	45.24
HIGHLAND SPRINGS RCH	.00	.00	4.89	6.42	1.38	7.20	8.05	18.40	6.72	6.96	.73	.65	61.40
HILTS	.00	.15	1.34	3.23	2.71	5.44	6.01	6.18	1.83	.96	.37	3.79	32.01
HOBERGS	.02	.00	6.61	9.25	1.38	9.13	12.76	32.67	17.37	8.55	1.14	1.48	100.36
HODGES DAM	.00	.00	.00	2.51	1.36	1.30	.98	4.90	8.23	3.49	.26	.00	23.03
HOEGEES FC 60A	.00	.00	.00	3.56	1.22	9.88	5.19	15.44	10.63	11.25	.08	.04	57.29
HOLLISTER	T	.00	.03	1.65	.27	2.62	2.71	3.43	5.45	3.78	.52	.03	20.49
HOOPA 2 SE	-	-	.95	6.02	-	-	14.29	20.47	7.14	-	-	-	-
HOPLAND LARGO STA	.00	.00	4.27	5.90	1.77	5.61	8.84	20.74	7.94	6.18	.25	.84	62.34
HUNTINGTON LAKE	.17	.00	.80	2.33	1.85	6.84	6.26	9.58	12.39	6.83	1.36	1.82	50.23
IDRIA	.00	.00	.00	1.23	.18	2.02	2.56	7.16	7.57	5.23	.32	.02	26.29
IDYLLWILD RS	.13	.10	.00	4.02	2.57	3.08	3.25	6.17	E11.80	6.93	.26	.00	E 38.31
IMPERIAL	.00	.45	.00	2.04	.02	.07	.08	1.24	.64	.61	.13	.00	5.28
INDEPENDENCE	.00	.00	.14	.25	.47	1.04	1.18	1.51	.51	.95	T	.00	6.05
INDIO US DATE GARDEN	.00	.23	.00	1.23	.05	.11	.06	1.62	.70	.49	.04	T	4.53
INYOKERN	.08	.00	.00	.01	.34	.73	.65	2.04	.79	.74	T	.00	5.38
INYOKERN ARMITAGE	T	.00	.50	.03	.16	.91	.38	1.58	.65	.39	T	.00	4.60
IOWA HILL	.00	E .00	1.09	2.94	2.87	8.09	9.61	15.63	15.55	7.88	1.65	1.20	66.51
IRON MTN	.09	1.06	.00	1.86	.05	.07	.10	.47	.44	.17	.14	.00	4.45
JESS VALLEY	T	.00	1.00	3.36	3.42	1.67	1.63	2.14	1.83	.77	1.68	4.14	21.64
JOHNSONDALE	.00	.00	.20	.73	.84	4.63	5.73	8.33	9.52	4.75	.51	.06	35.30
JOICE ISLAND	.00	.00	.40	2.55	.35	2.95	E 4.84	E 4.10	5.28	E 4.60	.73	.35	E 26.15
JULIAN WYNOLA	.00	.00	.00	4.29	3.10	2.75	2.46	7.60	12.39	7.44	.35	T	40.38
JUNCAL DAM	.00	.00	.00	2.67	1.12	12.15	4.24	14.15	10.66	12.89	.51	.00	58.39
KEE RANCH	.00	.00	.30	1.48	.48	1.31	.55	3.46	2.63	3.93	.00	E .00	E 14.14
KELLOGG	.00	.00	3.36	7.06	2.35	6.08	8.73	20.92	9.42	7.25	.92	1.61	67.70
KELSEYVILLE	.00	.00	3.09	4.19	.93	3.83	5.86	12.92	6.11	4.48	.81	.46	42.68
KENTFIELD	.00	.00	2.32	8.93	1.40	5.26	13.83	22.91	6.52	9.17	.52	.66	71.52
KERLINGER	.00	.00	.14	1.34	.06	1.69	1.81	2.74	3.45	2.05	.82	.25	14.35
KERN RIVER INTAKE 3	.00	.00	.03	.58	.99	4.08	4.18	6.45	8.07	4.43	.29	.00	29.10
KERN RIVER PH 1	.00	E .00	.00	2.20	.86	1.78	2.17	3.61	4.19	2.62	.47	.03	17.93
KERN RIVER PH 3	.02	.00	.00	.66	.37	2.30	3.87	4.81	4.76	4.21	.37	.00	21.37
KETTLEMAN CITY 1 SSW	T	.00	.00	.26	.88	1.41	1.37	2.58	3.49	1.81	1.52	T	13.32
KETTLEMAN STA	.00	.00	.00	.39	1.07	1.12	1.26	2.02	3.21	1.99	1.53	.07	12.66
KING CITY	.00	.00	T	2.07	.23	2.40	1.51	5.43	5.36	4.14	1.11	.00	22.25
KLAMATH R	1.58	.08	2.45	9.71	12.53	20.47	18.74	23.24	9.26	6.72	1.61	.88	107.27
KNIGHTS LANDING	.00	.00	E 1.15	1.57	.18	2.80	3.81	-	-	-	-	-	-
LA CRESCENTA FC 251	.00	.00	.00	2.73	.76	5.97	3.20	9.67	6.86	6.30	.01	.00	35.50
LAFAYETTE 2 NNE	.00	.00	E .45	E 2.05	.86	4.43	7.21	9.72	7.90	7.56	.77	.27	41.22
LAGUNA BEACH	.00	.00	.00	2.83	.27	3.25	.91	4.57	6.37	4.41	.19	.00	22.80
LA HONDA	.00	.00	1.58	2.82	1.83	5.23	7.61	11.65	10.22	7.70	.22	.90	49.76
LAKE ARROWHEAD	.00	.00	.00	3.61	2.07	13.12	4.71	14.65	12.03	9.08	.88	.00	60.15
LAKE CITY	.05	.00	.69	3.63	6.17	E 4.44	E 2.99	E 4.14	3.51	1.47	.73	E 2.20	E 30.02
LAKE ELEANOR	E .06	.00	.11	2.50	2.11	E 5.40	-	-	-	-	-	-	-
LAKEPORT	.00	.00	2.47	6.45	1.12	5.26	7.68	14.85	6.15	4.46	.88	.98	50.30
LAKESHORE	.01	.00	7.77	8.02	4.20	10.14	14.09	35.63	15.64	12.87	2.09	2.92	113.38
LAKESIDE 2 ENE	.00	T	.00	3.46	1.16	1.37	1.18	4.34	8.01	3.91	.27	.00	23.70
LAKE SPAULDING	T	.00	1.62	5.55	5.46	10.87	11.33	E 19.60	17.10	10.09	2.20	2.46	E 86.28
LAKE SPAULDING DAM	.00	.00	1.73	5.13	-	-	-	-	-	-	1.95	2.21	-
LA MESA	.00	.00	.00	2.15	1.03	1.48	.87	4.19	5.16	3.33	.28	T	18.49
LA MESA 1 NE	-	-	-	-	-	-	-	-	-	-	-	-	-
LANCASTER	T	.00	.06	1.47	.28	1.40	.75	2.45	1.98	2.05	.17	.00	10.61
LA PORTE	-	.00	2.43	7.87	6.72	16.09	15.59	E 30.54	8.54	4.01	1.04	2.12	-
LAS PLUMAS	.00	.00	4.99	4.63	2.20	10.42	11.10	19.21	11.81	7.34	1.24	1.10	74.04

Station		July	August	September	October	November	December	January	February	March	April	May	June	Total
LEBEC		.00	T	.00	.53	.80	2.49	1.18	5.85	3.48	3.00	.56	.00	17.89
LECHUZA PT STA FC 352B		.00	.00	.00	1.20	.42	6.06	4.83	10.24	8.35	5.25	.00	.00	36.35
LE GRAND		.00	.00	.29	.49	.84	2.76	3.49	4.92	6.46	3.06	.27	.00	22.58
LEMON COVE		T	.00	.06	1.10	1.25	1.84	2.36	3.74	5.19	2.60	1.09	.05	19.28
LINDSAY		T	.00	.01	.61	1.31	1.36	2.45	3.39	4.58	2.67	1.15	.02	17.55
LIVE OAK CANYON FC 230C		E .01	.00	.00	2.89	1.12	6.64	2.46	7.63	6.27	5.96	.14	.04	E 33.16
LIVERMORE		.00	.00	.05	1.06	.37	2.26	3.16	5.37	4.44	3.74	.66	.41	21.52
LLANO SHAWNEE HILLS RCH		.12	.04	.01	1.55	.51	.80	.25	2.91	1.93	2.04	.02	.02	10.20
LOCKWOOD		.00	.00	.00	1.68	.74	2.66	2.36	6.88	7.49	4.26	.98	.00	27.05
LOCKWOOD MESA		.00	.00	.00	2.85	.52	.96	.91	3.57	5.64	2.84	.29	.00	17.58
LODI		T	.00	.19	1.51	.54	2.82	4.41	6.29	5.48	4.78	.91	.45	27.38
LOMPOC SEWAGE PLANT		.00	.00	.04	.59	.27	2.98	2.19	5.84	5.32	4.72	.22	.04	22.21
LONE TREE CANYON		.00	.00	.37	1.45	.13	1.83	2.39	3.08	3.88	2.44	.43	.30	16.30
LONG BEACH		.01	T	.00	1.24	.67	3.33	1.76	6.01	5.09	3.27	.11	.00	21.49
LONG BEACH CAA AP		-	-	-	-	-	-	-	-	-	3.32	.02	.00	-
LOS ALAMOS		.00	.00	T	.82	.43	3.51	3.03	7.19	5.85	6.39	.33	.00	27.55
LOS ANGELES WB AP	R	.03	T	.00	1.27	.46	2.10	1.49	6.26	5.25	2.04	.01	T	18.91
LOS ANGELES WB CITY	R	T	T	.00	1.51	.51	2.14	2.08	6.46	5.30	3.09	.04	.00	21.13
LOS BANOS		.00	.00	.07	1.07	.18	1.79	2.54	3.68	4.04	1.90	.27	.04	15.58
LOS BANOS ARBURUA RCH		.00	.00	.07	1.89	.21	1.60	2.13	2.48	3.26	2.57	.62	.00	14.83
LOS GATOS		.00	.00	.62	1.61	.47	5.91	6.19	13.69	10.02	8.81	.49	.15	47.96
LOS GATOS 4 SW		.00	.00	1.78	3.33	1.33	9.10	9.00	21.30	13.36	11.25	.97	.55	71.97
LOS PRIETOS RS		.00	.00	.00	1.74	E .48	5.21	3.09	11.95	9.65	10.31	.46	.00	E 42.89
LUCERNE VALLEY 2 W		.00	T	.00	.46	.37	.50	.34	1.04	1.36	1.77	.00	.00	5.84
LYTLE CREEK PH		.01	.00	.00	3.34	1.75	7.42	4.10	10.55	11.35	6.96	.31	.01	45.80
LYTLE CREEK RS		.00	.00	.00	3.09	1.97	7.46	3.85	14.41	E 10.84	13.55	.10	.06	E 55.33
MADERA		.00	.00	.00	1.10	.86	1.37	2.51	3.57	4.53	2.87	.63	.03	17.47
MAD RIVER RS		.23	.00	3.76	9.37	8.43	13.45	15.16	27.57	10.06	6.38	1.64	1.76	97.81
MANDEVILLE ISLAND		.00	.00	.00	1.19	.33	E 2.41	3.07	6.10	3.99	3.75	.65	.25	E 21.74
MANZANITA LAKE	//	T	.00	5.70	5.76	4.42	4.98	4.58	10.40	7.11	6.15	2.10	6.09	57.29
MARCH FIELD		T	.00	T	1.81	.49	2.30	.89	3.72	3.02	2.45	.36	T	15.04
MARICOPA		.00	.00	.00	.57	.63	.51	.54	1.07	1.93	2.01	.37	.00	7.63
MARIPOSA		.00	.00	.58	2.41	1.37	4.69	6.20	7.89	10.73	6.96	1.67	.00	42.50
MARTINEZ 3 SSE		.00	.00	.72	2.06	.56	3.44	6.14	8.20	6.79	6.43	.61	.26	35.21
MARTINEZ FIRE STA		.00	.00	.75	2.06	.47	3.32	5.60	7.82	5.61	6.14	.53	.44	32.74
MARYSVILLE		.00	.00	1.80	2.09	.51	3.38	4.96	9.08	3.86	4.40	.88	1.20	32.16
MATHER		.03	.00	.22	1.83	2.16	3.87	5.26	7.90	9.45	6.61	1.39	1.85	40.57
MC CLOUD		.02	.00	7.65	6.23	3.63	8.59	11.23	22.52	13.73	8.06	1.29	4.55	87.50
MEADOW LAKE		.05	T	.68	1.97	1.34	6.03	4.58	8.22	10.87	6.33	1.86	.17	42.10
MECCA 3 SE		.00	.00	.00	.66	.01	.09	.00	1.56	.48	.26	.35	.09	3.50
MENDOTA DAM		T	.00	.10	.61	.55	1.01	1.93	3.03	3.87	1.70	.73	.19	13.72
MERCED FIRE STA 2		.00	.00	.14	1.26	.62	3.92	3.20	4.94	6.93	3.65	.70	.27	25.63
MERCEY HOT SPRINGS		.02	.00	.11	1.56	.14	1.56	2.74	2.65	4.69	2.40	.39	.07	16.33
MEYERS INSPECTION STA		.42	.00	.14	1.98	3.24	5.51	5.94	10.26	8.36	7.24	.85	1.56	45.50
MIDDLETOWN		.00	.00	3.56	7.48	1.28	7.78	10.46	-	-	-	-	.64	-
MIDDLEWATER		.00	.00	.00	.42	.67	.64	.97	1.60	2.24	1.64	.42	.00	8.60
MILL CREEK 2		.06	.00	T	3.46	1.05	2.38	2.72	5.60	7.56	5.41	.58	.00	28.82
MINERAL		.00	.00	7.52	6.06	4.67	8.00	7.75	17.03	9.05	5.16	1.80	5.03	72.07
MIRANDA SPENGLER RCH		.13	.00	3.99	8.96	4.15	10.13	12.93	24.90	10.91	7.50	1.49	.78	85.87
MITCHELL CAVERNS		-	-	-	-	-	-	-	-	-	1.82	.58	.00	-
MODESTO		T	.00	.20	1.69	.30	2.49	3.29	4.99	4.02	4.89	1.17	T	23.04
MOJAVE		.00	T	.00	.59	.27	1.53	.54	2.58	1.74	1.75	.05	.00	9.05
MONO LAKE		.16	.03	.15	1.17	.59	1.79	1.33	4.02	3.40	1.64	.38	.41	15.07
MONTEREY		.00	.00	.23	1.58	.93	3.70	3.71	5.66	7.17	4.71	.56	.35	28.60
MONTICELLO DAM		-	-	-	-	-	3.94	5.10	13.05	6.70	5.63	.52	.34	-
MOORPARK 1 SSE		.06	.00	.00	1.51	.49	4.35	2.78	6.22	6.20	4.50	.00	.00	26.11
MORGAN HILL 2 E		.00	.00	.10	.81	.43	E 4.59	4.46	7.86	7.97	6.52	.57	.15	E 33.46
MORONGO VALLEY		.02	T	.15	.91	.27	.85	.53	3.31	3.48	3.82	.34	.00	13.68
MOUNTAIN PASS		.13	1.82	T	1.72	.67	.20	.55	1.41	1.97	1.87	.83	.00	11.17
MT BRECKENRIDGE		.00	.00	.00	3.08	-	-	-	-	-	-	-	-	-
MOUNT DANAHER		T	.00	.48	2.19	3.18	6.98	9.14	11.61	11.48	8.71	1.37	.97	56.11
MOUNT DIABLO NORTH GATE		T	.00	.48	2.70	.80	4.62	6.11	9.82	7.43	6.08	.86	.29	39.19
MOUNT HAMILTON		T	.00	.20	1.11	1.46	4.87	7.30	9.27	8.39	3.89	.28	.47	37.24
MOUNT HEBRON 9 E		.12	.08	2.73	.51	1.33	2.15	1.52	2.44	1.69	.97	1.71	2.66	17.91
MOUNT HEBRON RS		.22	.14	3.03	1.14	1.81	2.02	1.42	2.18	E 1.11	3.33	1.51	2.14	E 20.05
MOUNT SHASTA WB CITY	//R	.01	T	6.83	5.60	2.27	6.11	7.17	17.60	11.84	5.44	1.39	1.79	66.05
MT WILSON FC 338B	//	T	.00	.00	2.74	1.83	8.68	3.43	11.74	9.13	7.81	.06	.00	45.42
MUIR WOODS		.00	.05	1.60	6.07	3.63	5.66	8.51	15.71	6.45	5.69	.62	.44	54.43
MURCELL RANCH		.02	-	-	-	-	-	-	-	-	-	-	-	-
NACIMIENTO DAM		.00	.00	.06	1.06	.29	3.62	2.21	6.92	7.60	5.10	.27	T	27.13
NAPA		.00	.00	1.17	3.25	.85	3.59	5.24	10.37	5.26	5.69	.99	.88	37.29
NAPA STATE HOSPITAL		.00	.00	1.31	2.88	.75	3.67	5.83	10.78	5.38	5.93	1.14	.37	38.04
NEEDLES CAA AP		T	1.08	.00	1.37	.46	.16	.33	1.02	.81	.26	.66	.00	6.15
NEENACH		T	.00	.00	.29	.34	3.03	.51	4.38	1.62	3.22	.62	.00	14.01
NEVADA CITY		.00	.00	1.61	3.62	2.71	9.84	10.73	17.40	14.68	10.72	1.81	.79	73.91
NEWARK		.00	.00	.25	1.61	.51	3.34	4.27	5.53	4.45	3.23	.63	.10	23.92
NEWBURY PARK 4 SW		T	.00	T	1.05	.31	4.68	3.21	7.25	5.81	5.45	.00	-	-
NEWHALL SOLEDAD FC 32 C		.00	.00	.00	2.28	.34	7.07	1.80	8.88	4.96	6.12	.00	.00	31.45
NEWMAN		.00	.00	.27	1.06	.06	2.01	2.79	4.86	5.43	2.97	.87	.22	20.54
NEWPORT BEACH HARBOR		T	T	.00	1.62	.40	2.05	.86	5.54	3.89	4.43	.02	.05	18.86
NICOLAUS		.00	.00	1.13	1.64	.59	2.72	4.32	7.67	3.72	3.86	.91	.36	26.92
NILAND		.00	.08	.00	.92	.00	.00	.02	1.25	.55	.37	.08	.00	3.27
NORTH FORK RS		.00	.00	.52	2.10	2.60	6.79	5.76	9.34	11.60	7.37	1.51	.00	47.59
NORTH HOLLYWOOD		.00	T	.00	1.67	.39	3.06	1.30	6.24	3.68	3.78	T	.00	20.12
OAKDALE WOODWARD DAM		.00	.00	.16	.84	.49	2.72	3.55	4.57	3.83	8.60	.56	T	25.32
OAK KNOLL RS		.10	.02	2.11	3.04	4.46	7.45	6.97	6.61	2.30	1.15	.77	2.75	37.73
OAKLAND		.00	.00	.98	3.26	.48	2.96	6.51	11.30	7.39	6.21	.62	E .30	E 40.01
OAKLAND WB AP	R	T	.00	.67	2.62	.52	3.26	4.87	8.53	5.69	4.58	.36	.20	31.30
OAKVILLE 1 WNW		.00	.00	1.74	5.40	1.26	4.89	7.33	15.87	8.60	7.80	.79	1.58	55.26
OCCIDENTAL		.00	.00	4.25	16.17	2.69	8.02	14.62	28.40	8.33	7.87	.60	1.23	92.18
OCEANSIDE PENDLETON		T	T	T	2.01	.66	1.23	1.71	3.83	3.73	2.87	.38	T	16.42
OCOTILLO		.00	.00	.00	.48	.02	.08	.01	1.28	.70	.30	.10	.10	3.07
OJAI		.00	.00	.00	2.26	.76	5.97	3.24	9.72	8.19	9.01	.05	.00	39.20
OLINDA		.02	.00	.00	1.89	.68	4.20	2.38	7.56	4.87	4.96	.00	.01	26.57
ONO		.05	.00	2.83	7.33	3.16	5.30	8.82	17.89	5.85	4.47	1.36	2.64	59.70
OPIDS CAMP FC 57 BE		.00	.00	.00	3.66	2.15	11.76	5.56	15.97	12.13	13.28	.02	-	-
ORANGE COVE		.00	.00	.14	.70	1.35	3.06	2.78	3.79	5.05	2.87	.33	.00	20.07
ORICK PRAIRIE CR PARK		.51	.10	1.96	7.35	9.55	14.65	17.89	19.51	9.43	6.01	1.49	.61	89.06

Station		July	August	September	October	November	December	January	February	March	April	May	June	Total
ORINDA BOWMAN		T	.00	1.66	3.97	1.16	4.65	8.93	12.86	10.20	8.65	.79	.10	52.97
ORLAND		.00	.00	2.71	5.22	.71	2.82	5.68	11.90	3.93	3.12	1.60	.66	38.35
ORLEANS		.36	.00	2.65	5.95	8.18	13.90	14.40	18.18	6.00	3.34	1.43	1.92	76.31
OROVILLE 1 WSW		.00	.00	2.11	2.89	.86	4.47	5.25	10.79	5.16	4.37	1.10	.81	37.81
OROVILLE 7 SE		.00	.00	2.20	2.60	.70	4.67	5.30	10.65	5.40	4.20	1.30	.97	37.99
OROVILLE BRIDGE		.00	.00	2.53	3.17	.94	4.68	6.10	11.19	5.54	4.57	1.17	.95	40.84
OXNARD		.00	.00	.00	1.13	.28	4.21	2.09	6.29	6.49	4.04	.01	.00	24.54
OZENA		T	.00	.27	1.24	.40	3.58	1.26	8.10	4.08	5.00	.93	.00	24.86
PACIFIC HOUSE		.00	.00	.28	1.70	3.64	7.99	8.99	12.47	13.83	10.37	1.61	2.34	63.22
PACOIMA DAM FC 33 AE		.00	.00	T	2.25	.72	4.48	2.53	7.54	6.13	6.06	.08	.00	29.79
PAICINES OHRWALL RCH		.00	.00	T	1.93	.55	2.97	3.20	4.74	5.46	5.31	.54	.05	24.75
PALMDALE		.02	T	T	1.56	.93	1.85	.98	3.20	2.94	2.26	.28	.00	14.02
PALMDALE CAA AP		T	T	.05	1.51	.27	.98	.62	2.18	1.87	1.79	.00	.00	9.27
PALM SPRINGS		.00	.06	.00	.74	.11	.64	.31	2.19	1.63	1.41	.07	.03	7.19
PALO ALTO CITY HALL		T	.00	.32	1.05	.43	2.89	3.49	5.85	5.21	4.56	.46	.15	24.41
PALOMA		.00	.00	T	1.05	1.07	4.13	3.93	9.63	10.10	7.85	.79	.00	38.55
PALOMAR MTN OBSY	R	.05	.00	.00	3.08	1.80	4.49	2.74	9.99	12.55	7.67	.44	.01	42.82
PALOS VERDES EST FC 43C		.00	.00	.00	1.75	.32	3.04	2.14	7.08	5.01	2.82	.00	.00	22.16
PANOCHE		T	.00	.05	1.56	.36	1.98	1.95	3.67	5.04	2.65	.45	.05	17.76
PANOCHE JUNCTION		.00	.00	.03	.35	.20	.68	1.88	2.29	3.23	1.25	E .49	.15	E 10.55
PARADISE		.00	.00	4.07	6.87	2.83	7.22	11.10	17.14	11.31	6.00	1.67	1.64	69.85
PARKER RESERVOIR		.80	.66	.02	1.76	.17	.30	.13	1.45	1.06	.61	.21	.00	7.17
PARKFIELD		.00	.00	.06	1.33	.88	4.91	3.44	6.46	8.42	6.49	.78	.01	32.78
PASADENA		T	.00	.00	1.97	.69	3.76	2.56	10.05	5.93	5.62	T	.00	30.58
PASKENTA RS		.00	.00	1.31	6.31	.84	3.67	5.19	17.62	5.36	2.65	1.63	1.37	45.95
PASO ROBLES		.00	.00	.02	.60	.30	3.30	2.93	6.02	6.35	5.22	.37	.00	25.11
PASO ROBLES CAA AP		.00	.00	T	1.16	.37	2.98	1.97	5.13	6.45	4.89	.63	.00	23.58
PATTIWAY		.00	.00	.05	1.19	.62	1.89	1.14	3.47	4.69	3.21	1.19	.00	17.45
PAYNES CREEK		-	-	-	-	1.37	4.91	6.77	9.94	6.84	3.19	2.47	-	-
PENDOLA GS		-	-	-	-	-	14.80	-	-	-	-	-	-	-
PETALUMA FIRE STA 2		.00	.00	.99	4.87	.88	3.08	5.57	11.23	5.21	5.72	.46	.32	38.33
PIEDRA		.00	.00	.37	.64	1.11	3.66	2.85	4.23	6.78	4.33	1.44	.00	25.41
PINE CANYON PS FC321E		.00	.00	.00	1.50	.60	6.92	1.90	8.38	6.94	7.24	.21	.00	33.69
PINNACLES NM		.00	.00	.01	2.12	.73	3.46	2.97	6.59	5.93	5.54	1.04	.07	28.46
PISMO BEACH		.00	.00	.00	2.47	.45	2.96	3.62	7.89	8.08	5.57	.25	.00	31.29
PIT RIVER PH 5		T	.00	6.77	6.14	5.23	15.63	18.46	30.06	16.07	10.71	2.34	6.54	117.95
PITTS RANCH		.00	.00	4.03	5.51	1.14	5.62	7.61	17.50	8.75	6.34	.66	.51	57.67
PLACERVILLE		.00	.00	.43	2.08	2.65	6.69	8.39	10.61	13.87	9.27	1.32	1.05	56.41
PLACERVILLE IFG		T	.00	.43	1.89	2.69	6.18	8.31	11.36	14.80	8.26	1.29	1.06	56.27
PLYMOUTH		.00	.00	.24	1.13	2.09	3.95	6.03	7.78	9.44	6.75	1.67	E .42	E 39.50
POINT ARENA		-	-	3.04	9.44	1.97	4.67	9.62	21.99	5.51	5.36	.82	.87	-
POINT ARGUELLO LIGHT STA		.00	T	.00	1.00	.11	2.72	1.80	5.17	4.88	3.82	.10	.00	19.60
PT PIEDRAS BLANCAS		.00	.00	.08	3.58	.27	3.09	4.32	9.30	10.34	4.46	.71	.00	36.15
POMONA		.01	.00	.00	2.75	1.03	5.85	2.49	7.97	6.56	5.73	.08	T	32.47
PORT CHICAGO NAVAL DEPOT		.00	.00	.25	1.71	.23	2.99	5.70	6.20	5.11	5.31	.61	.37	28.48
PORTERVILLE		.00	.00	.04	.39	1.43	1.87	2.34	3.10	5.15	2.84	.23	.02	17.41
PORTOLA		.00	.00	1.18	2.44	1.29	5.05	3.28	6.08	4.55	2.50	.39	1.05	27.81
POSEY 3 E		.00	.00	.09	3.40	1.26	4.18	7.77	6.79	12.84	5.78	.89	.09	43.09
POTTER VALLEY PH		.14	.00	4.18	7.11	2.38	7.03	10.94	21.67	8.11	5.97	1.27	2.88	71.68
POWAY VALLEY		.00	.00	.00	1.89	1.17	E 1.21	-	-	-	-	-	T	-
PRIEST VALLEY		-	-	-	-	-	-	4.16	9.18	9.99	7.10	.28	.04	-
QUINCY RS		.00	.00	1.83	3.44	1.85	8.04	7.33	15.32	9.65	4.77	.67	1.75	54.65
RAMONA SPAULDING		.00	T	T	3.58	1.72	1.22	1.08	5.44	8.35	4.51	.14	.00	26.04
RANCHITA		.00	1.12	.00	2.84	1.26	1.64	.69	3.87	6.28	4.21	.43	.00	22.34
RANDSBURG		.01	.00	.09	.57	.00	.80	.78	3.28	1.96	2.04	.00	.00	9.53
RAYWOOD FLATS		.00	.97	.00	4.01	1.90	7.32	2.54	13.14	14.82	19.23	E .48	.00	E 64.50
RED BLUFF WB AP	R	T	.00	2.47	4.30	1.20	2.59	5.50	11.38	5.57	2.47	1.49	1.06	38.03
REDDING FIRE STA 2		.01	.00	3.84	6.08	3.44	6.51	9.44	18.03	6.87	6.11	1.76	3.85	65.94
REDLANDS		.90	.00	.00	2.15	.41	1.93	1.32	3.51	4.58	3.30	.23	.01	18.34
REDWOOD CITY		T	.00	.72	1.95	.66	4.12	4.61	8.82	6.52	6.37	.30	.20	34.27
REPRESA		.00	.00	.59	1.81	.94	3.12	5.31	7.49	7.58	4.85	.96	1.20	33.85
RICHMOND		.00	.00	1.71	3.32	.33	3.72	6.19	10.39	6.89	5.54	.81	.40	39.30
RICHMOND FIELD STA		.00	.00	1.35	2.97	.52	3.73	5.32	9.98	7.47	6.10	.70	E .23	E 38.37
RIVERSIDE FIRE STA 3		.04	.00	.00	1.42	.43	2.06	1.10	3.17	3.58	2.89	.24	.07	15.00
RIVERSIDE CITRUS E S	R	.00	.00	.00	1.44	.56	2.17	1.19	3.29	3.26	3.19	.18	.06	15.34
ROCKLIN		.00	.00	.83	2.28	.74	3.15	5.94	7.38	6.73	4.90	.69	.35	32.99
ROUND MOUNTAIN		E .00	E .00	4.72	5.81	6.53	E10.91	12.32	16.79	E13.80	5.03	E 1.94	E 5.30	E 83.15
SACRAMENTO WB AP	R	T	.00	1.08	.92	.51	2.99	4.87	7.72	5.62	4.00	.76	.23	28.70
SACRAMENTO WB CITY	R	.00	.00	1.35	1.35	.33	3.07	5.38	9.13	5.93	4.41	.72	.27	31.94
SAGEHEN CREEK		.12	.00	.65	3.20	2.08	7.88	6.13	11.51	8.23	6.54	.40	2.10	48.84
SAINT HELENA		.00	.00	1.70.	7.14	1.19	5.70	8.98	15.74	8.59	6.90	.86	.93	57.73
SAINT JOHN		.00	.00	2.82	4.92	.57	2.85	7.00	10.99	3.71	4.13	2.20	.20	39.39
SAINT MARYS COLLEGE		.00	.00	.83	3.08	.92	4.68	8.48	11.86	7.86	7.92	.66	.49	46.78
SALINAS 2 E		-	-	-	-	-	-	-	-	-	-	.49	.07	-
SALINAS CAA AP		T	T	.12	.98	.46	2.97	2.87	3.18	4.73	3.85	.52	.06	19.74
SALINAS DAM		.00	T	T	.74	.42	5.17	4.80	7.53	7.66	8.61	.45	.00	35.38
SALSIPUEDES GAGING STA		-	-	-	-	-	-	3.23	7.75	6.48	5.43	1.18	.00	-
SALT SPRINGS PH		.02	.00	.47	1.50	2.41	6.49	8.36	12.10	13.58	8.56	1.99	1.51	56.99
SALYER RS		.06	.00	2.85	7.10	6.88	9.81	11.72	19.54	6.49	3.64	1.82	2.56	72.47
SAN ANDREAS 3 S		.00	.00	.31	2.12	1.29	4.54	7.14	9.25	7.75	7.95	E 1.25	.29	E 41.89
SAN ANTONIO CN MOUTH		.01	.00	.03	2.97	1.82	8.38	3.94	9.57	9.50	8.84	.21	.03	45.30
SAN BERNARDINO CO HOSP		.00	.00	T	2.53	.77	4.29	1.81	6.64	6.38	3.88	.54	.00	26.84
SAN CLEMENTE DAM		.00	.00	.07	1.47	.93	3.99	4.63	9.78	7.82	8.50	.56	.14	37.89
SANDBERG PTL STA FC130B		.00	.00	.00	.59	.62	5.58	.92	8.09	3.83	4.74	.59	.00	24.96
SANDBERG WB	//R	T	.00	T	.59	.36	4.28	.88	6.97	3.25	3.75	.28	.00	20.36
SAN DIEGO WB AP	R	T	T	.37	1.76	.59	1.38	.62	3.15	3.98	1.65	.40	T	13.90
SAN DIMAS FIRE WDN FC 95		.00	.00	.00	2.97	.78	5.70	2.53	8.10	6.88	6.22	.15	T	33.33
SAN FERNANDO		.00	.00	.00	1.92	.62	3.54	1.96	7.21	5.74	4.51	.01	.00	25.51
SAN FRAN ACAD OF SCI		.03	-	-	-	-	-	-	-	-	-	-	-	-
SAN FRANCISCO WB AP	R	T	T	1.06	2.87	1.18	4.18.	4.65	9.52	9.01	6.36	.33	.35	39.51
SAN FRANCISCO FOB	R	.01	T	1.46	3.46	1.13	3.60	4.38	7.78	8.22	5.47	.88	.09	36.48
SAN GABRIEL CANYON PH		.05	.00	.00	2.54	.95	5.52	2.95	7.67	7.86	5.60	.10	.03	33.27
SAN GABRIEL DAM FC425BE		.01	T	.00	3.40	1.03	9.02	4.12	10.21	9.19	8.46	.19	T	45.63
SAN GABRIEL FIRE DEPT		T	.00	.00	2.47	.98	3.00	2.26	7.82	6.51	4.27	T	.00	27.31
SAN GREGORIO 3 SE		T	.02	1.47	3.42	1.59	5.04	7.17	13.45	10.40	7.24	.43	.99	51.22
SAN JACINTO		.40	.00	T	3.95	1.37	2.06	1.67	3.94	6.08	4.15	.08	.00	23.70
SAN JOSE	R	T	.00	.27	.92	.22	2.75	2.91	5.39	4.83	3.68	.53	.41	21.91
SAN LUIS OBISPO POLY		.00	.00	T	1.68	.55	4.23	3.78	8.97	8.40	6.51	.23	.00	34.35

Station	July	August	September	October	November	December	January	February	March	April	May	June	Total
SAN MARCOS RANCH	.00	.00	.00	1.34	.45	8.09	2.65	10.31	11.50	8.79	.80	.00	43.93
SAN MATEO	T	.00	1.19	2.93	1.03	3.98	4.68	8.82	6.51	6.38	.09	.77	36.38
SAN PEDRO	.00	.00	.00	1.32	.47	2.44	2.30	6.42	5.40	3.23	.51	.00	22.09
SAN RAFAEL	.00	.00	1.62	7.85	.87	5.59	10.18	19.03	8.06	8.27	.40	.56	62.43
SANTA ANA FIRE STA	T	.00	.00	1.89	.22	3.06	1.50	5.88	4.41	4.86	T	T	21.82
SANTA ANA RIVER PH 1	.00	.00	T	2.82	1.11	4.66	3.09	6.95	9.00	5.98	.61	.00	34.22
SANTA ANITA FERN FC 432	.00	.00	.00	3.59	1.25	7.36	4.40	11.41	9.86	8.78	.08	.02	46.75
SANTA BARBARA	.00	.00	.00	1.41	.51	4.51	3.71	9.84	6.20	5.43	.33	.00	31.94
SANTA BARBARA CAA AP	T	T	T	.84	.25	3.81	3.21	7.37	6.01	4.20	.47	.00	26.16
SANTA BARBARA TV PEAK	.00	.00	.00	2.16	.65	15.18	6.01	14.32	E 12.66	8.78	.53	.00	E 60.29
SANTA CLARA UNIVERSITY	.00	.00	.18	.91	.23	2.79	3.09	6.05	4.81	4.04	.53	.11	22.74
SANTA CRUZ	.06	.05	.29	5.34	.97	5.48	7.70	13.86	10.06	5.75	.43	.18	50.17
SANTA FE DAM	T	.00	.00	2.17	.84	3.49	1.82	6.56	6.57	5.11	T	T	26.56
SANTA MARGARITA 2 SW	.00	.00	T	2.41	1.23	8.03	7.52	11.19	10.86	9.05	.42	.00	50.71
SANTA MARGARITA BOOSTER	.00	.00	.05	2.14	.86	8.36	8.15	11.72	11.38	9.60	.36	.00	52.62
SANTA MARIA	T	.01	.03	2.37	.68	2.26	2.72	4.49	6.41	5.04	.20	.00	24.21
SANTA MARIA 14 ENE	.00	.00	.00	2.12	.89	4.54	4.29	7.10	-	-	-	-	-
SANTA MARIA WB AP R	.02	.01	.02	1.18	.36	2.12	2.46	4.67	4.68	4.24	.21	T	19.97
SANTA MONICA	T	T	.00	1.58	.35	3.15	2.19	7.67	5.44	2.65	T	.00	23.03
SANTA MONICA PIER	T	T	.00	1.75	.26	3.16	1.80	8.32	6.80	2.12	.15	.00	24.36
SANTA PAULA	.00	.00	.00	2.02	.50	4.39	2.72	7.27	8.41	5.48	.00	.00	30.79
SANTA ROSA	.00	.00	2.16	6.16	.93	3.99	7.18	11.94	6.87	5.43	.45	.44	45.55
SANTIAGO DAM	.00	.00	.00	2.26	.79	3.94	2.12	6.41	5.71	5.74	.11	T	27.08
SAUGUS POWER PLANT 1	.00	.00	.01	2.19	.79	6.52	1.83	7.59	7.16	5.91	.51	.00	32.51
SAWYERS BAR RS	.71	.00	2.29	6.85	7.96	13.72	13.06	16.23	4.57	3.03	1.78	3.31	73.51
SCOTIA	.09	.10	2.88	5.17	5.62	8.03	11.48	21.54	8.23	6.39	1.12	1.83	72.48
SEARSVILLE LAKE	T	.00	1.05	2.44	1.63	6.50	7.17	10.03	9.09	7.85	.32	.38	46.46
SEPULVEDA DAM	T	.00	.00	1.05	.37	3.18	1.17	5.88	3.87	3.95	.00	.00	19.47
SHASTA DAM	.00	.00	6.14	8.45	5.75	10.18	12.96	30.79	11.15	8.89	2.30	6.10	102.71
SHELL ABS PLANT	.22	.00	.00	2.08	1.05	3.95	2.59	7.32	5.80	E 4.60	T	T	E 27.61
SHINGLE	.00	.00	.78	1.75	2.58	4.98	7.61	9.10	12.55	8.47	1.27	1.95	51.04
SIERRA CITY	.00	.00	2.38	4.84	4.74	12.22	11.14	20.28	16.33	8.25	.76	2.36	83.30
SIERRA MADRE 1 N	.00	.00	.00	2.39	.85	5.05	2.60	9.88	7.48	5.86	.00	.00	34.11
SIERRAVILLE RS	.00	.00	.86	2.66	1.55	4.12	3.56	8.50	5.74	3.00	.32	1.26	31.57
SIGNAL HILL FC 415	.00	.00	.00	1.22	.57	2.34	1.54	6.01	4.78	3.01	.05	.00	19.52
SKAGGS SPGS LAS LOMAS	.00	.00	5.23	10.89	3.77	9.36	14.30	34.24	10.68	9.56	.18	1.39	99.60
SLOAT	.00	.00	1.35	2.84	1.51	7.65	5.34	10.95	7.72	3.59	.64	-	-
SLOUGHHOUSE 6 SE	E .00	E .00	E .35	.97	.90	2.88	5.06	6.23	8.13	6.04	1.12	-	-
SMITH RIVER 3 WNW	.92	1.19	4.15	6.91	8.29	15.90	15.57	21.19	7.54	6.14	E .96	.84	E 89.60
SNOW CREEK UPPER	.15	.00	T	1.72	1.00	2.47	1.14	4.58	5.57	4.98	.07	.00	21.68
SODA SPRINGS	.01	.00	1.31	5.01	4.51	9.07	9.23	17.30	14.23	E 9.27	E 1.36	E 2.01	E 73.31
SOLEDAD	.00	.00	.03	.86	.35	E 2.65	1.72	4.18	4.30	3.20	.35	.43	E 18.07
SOMESBAR 1 W	.48	-	-	-	-	-	-	-	-	-	-	-	-
SOMIS 3 NE	.00	.00	.00	2.23	.50	4.60	2.93	5.54	6.55	4.08	.00	-	-
SOMIS 3 NW	.00	.00	.00	2.07	.90	4.62	3.37	7.27	8.00	4.58	.00	.00	30.81
SONOMA	.00	.00	1.95	5.84	1.21	4.02	7.75	12.87	6.65	6.87	.70	1.14	49.00
SONORA	.00	.00	.29	1.79	1.66	4.29	6.23	10.32	11.06	5.99	1.15	.57	43.35
SO ENTRANCE YOSEMITE NP	.01	.00	1.07	1.80	2.26	8.47	6.66	13.30	17.20	12.30	1.03	.54	64.64
SPADRA PAC FC 356 C	T	.00	.00	2.09	1.19	4.59	2.30	7.15	6.26	5.06	.04	.02	28.70
SPRECKELS HWY BRIDGE	.00	.00	.25	.97	.55	3.14	3.11	3.87	4.12	3.92	.50	.13	20.56
SPRINGVILLE 7 ENE	.00	.00	.31	3.97	1.72	5.07	6.40	7.63	11.05	4.77	1.18	.00	42.10
SQUAW VALLEY LODGE	.27	.00	.35	4.51	3.69	8.60	6.22	11.90	9.04	5.27	.61	1.61	52.07
SQUIRREL INN 1	T	.00	.00	4.31	1.95	8.84	4.72	10.38	11.86	7.47	1.01	T	50.54
SQUIRREL INN 2	.00	.00	T	4.08	2.21	10.99	4.30	12.78	13.16	9.19	1.17	.00	57.88
STIRLING CITY RS	.00	.00	4.80	-	8.84	-	-	-	-	-	-	2.97	-
STOCKTON CAA AP	.00	.00	.15	1.72	.37	2.09	3.29	5.07	5.60	3.55	.76	.15	22.75
STOCKTON FIRE STA 4	.00	.00	.16	1.58	.46	2.58	3.91	6.09	4.90	4.64	.74	.19	25.25
STOCKTON MOWRY BRIDGE	.00	.00	.11	1.73	.21	2.04	3.46	4.79	4.56	3.14	.64	.28	20.96
STONYFORD RS	.00	.00	2.23	6.13	.42	3.11	5.64	13.54	5.84	2.67	1.48	.34	41.40
STONY GORGE RESERVOIR	.00	.00	1.50	5.38	.46	2.88	5.40	14.31	5.39	2.14	1.02	.85	39.33
STRAWBERRY VALLEY	.00	.00	2.37	6.77	5.74	18.00	14.26	27.90	20.26	11.71	2.09	1.17	110.27
SUNLAND	.00	.00	.00	2.34	.85	3.51	1.90	7.45	5.03	4.71	T	.00	25.79
SUSANA KNOLLS	.00	.00	.00	1.89	.57	5.39	2.15	10.04	5.40	6.92	.01	.00	32.37
SUSANVILLE	T	.00	.59	1.86	1.54	4.05	2.71	4.26	3.33	.97	.89	2.61	22.81
SUSANVILLE AP	.06	.00	1.28	1.29	.60	2.79	1.92	3.57	3.41	.98	.44	2.39	18.73
SUTTER HILL RS	.00	.00	.28	1.46	1.78	4.27	5.85	8.07	9.20	6.76	E1.39	.13	E 39.19
TABLE MOUNTAIN	.12	E .00	T	2.83	1.46	5.24	1.50	6.00	6.15	5.92	.10	.14	E 29.46
TAHOE	.69	.00	.69	2.10	2.02	5.88	5.16	7.96	6.57	6.36	.51	.75	38.69
TEHACHAPI	.00	.00	.00	1.05	.43	1.60	1.69	5.44	3.52	2.09	.14	.00	15.96
TEJON RANCHO	T	.00	T	1.14	.63	1.84	1.96	1.86	3.44	2.09	.50	T	13.46
TENNANT	.03	.05	-	-	-	-	-	-	-	-	-	-	-
THERMAL CAA AP	T	.12	T	.65	T	.11	.02	1.72	.46	.41	.11	T	3.60
THOUSAND OAKS 2 N	.15	.00	.00	1.37	.24	3.87	2.30	6.20	5.71	7.51	-	-	-
THREE RIV EDISON PH 2	.00	.00	.22	1.04	1.73	3.82	3.81	4.93	8.84	4.02	1.30	.25	29.96
TIGER CREEK PH	.04	.00	.40	2.46	2.96	6.00	10.13	13.67	14.48	9.28	1.48	2.25	63.15
TOPANGA RS FC 6	.00	.00	.00	1.27	.58	6.92	4.79	12.00	9.60	5.10	.00	.00	40.26
TORRANCE	T	.00	.00	1.00	.69	2.68	1.97	6.78	4.73	2.88	.03	.00	20.76
TRACY CARBONA	.00	.00	.31	1.55	.10	1.81	2.22	3.40	3.67	2.21	.77	.20	16.24
TRACY PUMPING PLANT	.00	.00	.17	1.62	.21	1.81	3.19	4.68	3.78	3.03	.67	.15	19.31
TRONA	.00	.00	.00	.25	.00	.40	.75	2.22	1.41	.90	.00	.00	5.93
TRUCKEE RS	.14	.00	.42	1.99	2.23	7.20	5.72	8.71	7.67	6.50	.46	1.37	42.41
TULELAKE //R	.74	.00	1.64	1.44	1.84	1.98	1.41	1.98	.93	.75	1.78	1.69	16.18
TULELAKE 5 WSW	.86	.00	1.65	-	-	-	-	-	-	-	-	-	-
TURLOCK	T	.00	.14	.61	.37	2.43	3.07	4.34	5.68	3.48	.62	T	20.74
TURNTABLE CREEK	T	.00	5.78	6.77	5.02	9.39	14.20	28.85	10.74	8.84	2.11	4.94	96.64
TUSTIN IRVINE RANCH	.01	.00	.00	2.21	.43	3.06	1.46	5.33	4.95	4.82	.15	.02	22.44
TWENTYNINE PALMS	.84	T	T	1.12	T	.11	.00	.90	.44	.57	.16	.05	4.19
TWIN LAKES	.58	.00	.25	1.75	4.89	6.62	7.41	12.15	11.84	8.81	1.54	2.51	58.35
UKIAH	.00	.00	3.51	5.52	2.56	6.18	8.42	19.49	5.63	5.76	.54	1.25	58.86
UKIAH 4 W	.04	T	3.80	6.74	4.59	8.12	11.86	25.30	8.83	7.47	.94	1.64	79.33
UNION OIL STEARNS ABS	T	.00	.00	1.87	.76	4.42	2.64	6.80	6.08	4.35	T	.00	26.92
U C L A	T	.00	.00	1.42	.53	3.41	2.46	8.55	5.71	3.02	T	.00	25.10
UPLAND	.00	.00	.00	3.93	1.13	6.83	4.11	7.75	7.71	6.81	.16	.07	38.51
UPPER LAKE 7 W	.04	.00	4.13	5.78	2.61	6.60	10.28	20.27	8.03	4.96	1.37	1.17	65.24
UPPER LAKE RS	.00	.00	3.83	6.25	2.03	5.79	8.84	19.38	7.70	5.11	1.16	.85	60.94
UPPER MATTOLE	1.02	.17	4.43	10.90	8.13	15.06	20.67	38.88	11.98	9.80	1.00	1.12	123.16
VACAVILLE	.00	.00	.87	4.21	.57	4.06	5.67	11.54	6.85	5.24	.51	.10	39.62
VALLEY CENTER 3 NE	T	.00	.00	2.42	.89	2.42	1.83	6.27	7.62	5.11	.39	.00	26.95

Station	July	August	September	October	November	December	January	February	March	April	May	June	Total
VALYERMO RS	.14	.00	.22	1.63	.40	2.11	.38	4.34	3.10	3.02	.20	T	15.54
VAN NUYS CITY WHSE FC 15	.00	.00	.00	1.45	.33	3.49	1.37	7.10	4.66	4.60	.00	.00	23.00
VENTURA	.00	.00	.00	.93	.56	3.49	2.13	7.88	6.33	4.33	.00	.00	25.65
VICTORVILLE PUMP PLAN	.00	.00	.00	1.37	.24	.65	.11	1.68	1.24	1.29	.26	.00	6.84
VINCENT PATROL STA FC 120	.00	.00	.00	1.58	.39	1.53	.50	2.57	2.21	2.45	.22	.00	11.45
VINTON	.02	.00	.37	1.69	.89	2.59	1.58	3.02	2.39	1.33	.34	1.23	15.45
VISALIA	T	.00	.07	.25	1.32	.97	2.17	3.19	4.08	2.34	.32	.00	14.71
VISTA	-	.00	.00	1.61	.62	1.92	1.75	6.78	6.25	5.06	.19	.00	-
VOLCANOVILLE	.00	.00	1.22	2.65	2.72	8.97	9.68	15.30	15.78	E 9.08	1.74	1.12	E 68.26
VOLLMERS	T	.00	12.25	9.78	3.80	11.23	14.20	37.78	20.28	12.76	2.01	3.14	127.23
VOLTA PH	.00	.00	4.23	5.50	2.97	5.31	6.34	8.21	6.44	3.01	2.94	4.35	49.30
WALLACE	T	.00	.25	1.60	.84	2.85	5.03	6.21	6.45	6.14	.93	.34	30.64
WALMAR SCHOOL	-	-	-	-	.50	3.57	6.26	7.67	5.31	6.63	.69	-	-
WALNUT CREEK	.00	.00	.44	1.82	.52	4.20	6.55	9.02	5.98	6.44	.81	.43	36.21
WALNUT CREEK 4 E	T	.00	.20	1.55	.40	3.46	4.93	7.43	5.72	5.72	.61	.18	30.20
WALNUT GROVE	.00	.00	.34	1.42	.26	2.53	5.02	7.36	4.41	4.57	.72	.13	26.76
WALNUT PATROL STA FC102B	.14	.00	.00	2.22	1.14	4.01	1.78	7.26	5.56	5.42	T	.03	27.56
WARNER SPRINGS	.15	1.25	.08	2.41	1.52	1.59	.58	5.37	7.80	4.45	.38	.00	25.58
WASCO	.00	.00	.00	.20	.83	.96	1.39	2.77	3.01	2.40	.71	.01	12.28
WATSONVILLE WATERWORKS	.01	.00	.11	1.71	.47	4.03	5.07	7.63	7.80	4.35	.57	.15	31.90
WEAVERVILLE RS	.08	.00	2.36	6.64	5.72	8.02	9.01	16.40	5.81	3.50	1.44	2.06	61.04
WEED 1 S	.04	.09	6.16	6.63	1.56	4.46	4.38	14.62	E 6.75	3.20	1.80	3.34	E 53.03
WESTHAVEN	.00	.00	.00	.25	.70	1.40	1.74	2.21	2.84	1.60	1.51	.06	12.31
WEST POINT 3 SW	.00	.00	.55	1.76	1.81	5.15	8.16	11.42	11.70	8.63	1.11	1.77	52.06
WHEELER	.81	.00	3.14	-	-	-	-	-	7.51	6.23	.85	.94	-
WHITE MOUNTAIN 1	.06	.00	1.50	1.54	1.22	1.22	1.61	2.05	3.05	2.28	.94	T	15.47
WHITE MOUNTAIN 2	.10	T	.49	3.33	1.56	.83	1.41	2.30	2.39	1.29	.79	.48	14.97
WHITE ROCK	.00	.00	E .40	1.22	1.07	3.42	5.68	8.34	8.24	6.82	1.03	.66	E 36.88
WHITTIER FC 106 C	.12	.00	.00	1.59	.64	2.67	1.80	5.79	5.12	4.22	.00	.00	21.95
WILLIAMS	.00	.00	1.12	3.91	.10	2.64	4.60	8.29	3.40	2.38	.79	.87	28.10
WILLOWS	.00	.00	2.41	4.31	.25	2.45	4.78	10.98	3.51	2.74	1.40	.10	32.93
WINTERS	.00	.00	.50	2.92	.36	3.37	5.32	11.60	5.53	4.11	.81	.13	34.65
WOFFORD HEIGHTS	.00	.00	.00	.26	.25	1.56	4.02	4.61	3.74	2.83	.21	.00	17.48
WOODFORDS	.02	T	.94	1.35	1.59	2.90	3.19	4.84	3.84	2.55	.31	.67	22.20
WOODLAND 1 WNW	.00	.00	.93	1.50	.33	2.55	4.04	8.49	4.14	4.26	.70	T	26.94
WRIGHTS	.00	E .00	1.17	E 4.26	E 1.15	E 7.79	9.11	18.68	13.01	11.40	.23	.45	E 67.25
YORBA LINDA	T	.00	.00	1.96	.97	3.92	1.98	7.65	4.71	5.21	T	.05	26.45
YOSEMITE NP	.00	.00	.09	1.54	2.05	5.74	5.79	9.75	10.21	7.45	.99	1.13	44.74
YREKA	.01	.00	.97	2.30	2.82	4.85	5.14	4.57	1.31	.59	.57	2.75	25.88

REFERENCE NOTES

For station Latitude, Longitude, Elevation, etc., see Station Index, Climatological Data, California.

-    No record.

//   Gage is equipped with a windshield.

E   Amount wholly or partly estimated.

R   Data from recording gage.

T   Trace, an amount too small to measure.

USCOMM-WB-Asheville---8/6/58---2550

U. S. DEPARTMENT OF COMMERCE
SINCLAIR WEEKS, Secretary
WEATHER BUREAU
F. W. REICHELDERFER, Chief

SEP 18 1958
AGRI. REF. DEPT.

CLIMATOLOGICAL DATA

CALIFORNIA

JULY 1958

Volume LXII No. 7

ASHEVILLE: 1958

July 1958 was the wettest of record at many stations in interior northern and central California -- dating back to 1867 at Fort Bidwell and 1888 at Mount Shasta -- and was also marked by unusually intense thunderstorm activity. Thunderstorms were recorded on ten days during the month at Mount Shasta, the greatest number on record there in July.

STORM DATA: The first intense thunderstorm of the month was reported at Susanville about 7:00 p.m. on the 19th accompanied by gale winds, torrential rain, and hailstones up to one inch in diameter. There was extensive hail damage to roofs and vegetation on the south side of town, and many basements were flooded.

Widespread thunderstorms with locally strong winds, torrential rains, and heavy hail occurred over most of northern California north of a line Ukiah to Oroville on the 23d and 24th. Lightning struck telephone and powerlines in several localities and damaged three homes at Capay, Ukiah, and Mill Creek, and caused 82 forest fires in northern California mountains. Gale force winds damaged farm buildings north of Orland. Cloudbursts with hailstones ranging up to golf ball size hit the Scott and Shasta Valleys (Fort Jones and Gazelle areas) of Siskiyou County, destroying up to 75 percent of the grain crops in some areas and washing out railroad beds and flooding some highways. Unofficial reports of rainfall in the Gazelle area of the Shasta Valley were as high as four inches in a 3-hour period. A sawmill was washed away by flood waters. Damage in the area was estimated at $50,000 for property and $116,000 for crops. In Modoc County hailstones up to an inch and a half in diameter fell near Patterson Ranger Station. In the south end of Jess Valley there was extensive damage to the hay crop from hailstones ranging up to two inches in diameter and which covered the ground to a depth of three to four inches and severely damaged at least one aluminum barn roof. Heavy rain and hail caused considerable damage in the Fort Bidwell area. A severe hailstorm occurred in the vicinity of Portola, and at Susanville approximately one inch of rain fell in 15 minutes with hailstones measuring about a half inch in diameter.

Widespread thunderstorms again occurred in northern and central California and also in the interior of southern California on the 28th and 29th. Lightnin in these storms caused six deaths and two seriou injuries. Three boys who had taken refuge under large tree near Vacaville were killed when the tre was struck by lightning. Another boy was killed b lightning while wading in Bass Lake near Placerville A man was killed by lightning while operating a bulldozer near Cool, Eldorado County. Near Woodland, ranch worker was killed while irrigating a tomato fiel when struck by lightning. Two orchard workers wer seriously injured by lightning in a peach orchard i northern Merced County. Lightning struck trees, houses powerlines, and started numerous grass, brush, an forest fires throughout central and interior souther California. Cloudbursts flooded many highways and lo lying areas in the southeastern desert, with many store and homes inundated in the central section of Twenty nine Palms. Cotton fields in the northern section of the Imperial Valley were hard hit by wind, heav rain, and flooding. Heavy rains in the mountains o southern California caused several mud slides, on covering the highway for a half mile in the Barto Flats area. High winds accompanying the thunderstorm blew down trees and caused some damage to buildings i the Fresno area; demolished a lumber shed at Pinedale carried away 100 feet of a chicken house near Kingsburg lifted the corrugated metal roof from a school bus she and scattered lumber piles at a lumber yard in Auberry Wind blown waves damaged or sank many boats on Millerto and Shaver Lakes. At Campo, San Diego County, a heav wind and rain squall, with speed estimated at 65 m.p.h. demolished a 250-foot chicken house, valued at $5,00 killing 1200 chickens valued at $1,800, tore off limb of large oak trees, and damaged roofs of other buildings in the vicinity. The Campo weather observer reported 1.18 inches of rain in about a half hour. Heav hail caused damage in scattered localities. Hailstone up to one inch in diameter fell at Angwin and Calistog in the Napa Valley, and a pilot flying in the vicinit of Barstow encountered hailstones as large as gol balls.

Robert F. Dale
State Climatologist
U. S. Weather Bureau
San Francisco, Californi

MONTHLY EXTREMES

Highest temperature 125° on the 12th+ at Cow Creek.

Lowest Temperature 18° on the 1st at White Mountain 2.

Greatest Total Precipitation 3.23 inches at Dunsmuir.

Least Total Precipitation 0.00 at 238 stations.

Greatest One-day Precipitation 2.24 inches on the 30th at Morongo Valley.

Greatest Total Snowfall 2.5 inches at White Mountain 2.

CLIMATOLOGICAL DATA

Station	Temperature: Average Maximum	Average Minimum	Average	Departure From Long Term Mean	Highest	Date	Lowest	Date	Degree Days	No. of Days: Max 90° or Above	Max 32° or Below	Min 32° or Below	Min 0° or Below	Precipitation: Total	Departure From Long Term Mean	Greatest Day	Date	Snow, Sleet: Total	Max Depth on Ground	Date	No. of Days: .10 or More	.50 or More	1.00 or More
NORTH COAST DRAINAGE																							
_DERPOINT AM	95.9	56.8	76.4		111	28	51	14+	0	23	0	0	0	.00		.00		.0	0		0	0	0
NGWIN PAC UNION COL	85.1	54.6	69.9		96	12	47	2	15	8	0	0	0	.22	.19	.22	28	.0	0		1	0	0
IG BAR RS AM	100.2	56.1	78.2		111	28	48	9	0	27	0	0	0	.22		.20	24	.0	0		1	0	0
ALLAHAN RS	92.2	52.2	72.2		101	28	46	3	3	23	0	0	0	2.51		.89	24	.0	0		5	2	0
ECILVILLE SAWYER	92.2	52.7	72.5		102	28	42	2	1	25	0	0	0	1.94		.55	17	.0	0		6	1	0
LOVERDALE 3 SSE AM	86.2	53.9	70.1	- 1.8	98	11	47	11	4	1	0	0	0	T	- .03	T	28+	.0	0		0	0	0
OVELO AM	94.6	54.3	74.5	0.8	106	28	47	2	2	25	0	0	0	.17	.04	.16	22	.0	0		1	0	0
RESCENT CITY 1 N	65.2M	53.9M	59.6M	0.3	72	5+	47	26+	157	0	0	0	0	.38	- .10	.30	17	.0	0		1	0	0
UTTONS LANDING AM	74.0M	54.6M	64.3M		82	1	50	15+	28	0	0	0	0	.01		.01	29	.0	0		0	0	0
LK VALLEY	89.5	51.2	70.4	5.1	101	27	47	20	4	21	0	0	0	.75	.17	.32	17	.0	0		3	0	0
UREKA WB CITY R	61.0	53.9	57.5	1.1	66	15	50	28+	227	0	0	0	0	.05	.04	.05	17	.0	0		0	0	0
OREST GLEN AM	92.8	51.2	72.0	4.5	103	29+	38	1	14	23	0	0	0	.51	.16	.42	23	.0	0		1	0	0
ORT BRAGG AM	63.6	51.6	57.6	0.9	69	30	47	13	221	0	0	0	0	.06	- .01	.02	2	.0	0		0	0	0
ORT BRAGG AVN	62.2	51.3	56.8	0.5	68	17	44	13	248	0	0	0	0	T	- .06	T	22+	.0	0		0	0	0
ORT JONES RS	92.5M	52.8M	72.7M	3.3	101	28	40	5+	2	24	0	0	0	1.84	1.45	1.05	24	.0	0		3	1	1
ORT ROSS	68.4	52.3	60.4		74	1	45	14	137	0	0	0	0	.06	- .03	.03	16	.0	0		0	0	0
RATON 1 W	77.9	51.6	64.8	- 0.5	88	10	44	15	33	0	0	0	0	.11	.08	.07	23	.0	0		0	0	0
AMILTON AFB	74.1	54.5	64.3	- 2.1	80	8	49	14+	29	0	0	0	0	T	.00	T	28+	.0	0		0	0	0
AMILTON AFB 1 E	75.4	51.7	63.6		87	8	44	10	49	0	0	0	0	.00		.00		.0	0		0	0	0
APPY CAMP RS	97.3	56.3	76.8	4.4	106	28	48	1	4	27	0	0	0	.76	.41	.31	18	.0	0		3	0	0
EALDSBURG	85.7	54.5	70.1	1.3	97	31+	48	17	0	8	0	0	0	.09	.06	.07	23	.0	0		0	0	0
OICE ISLAND	80.5	57.6	69.1		94	10	54	12	3	2	0	0	0	.21		.21	29	.0	0		1	0	0
ENTFIELD AM	80.2	53.2	66.7	1.1	88	11	46	11	9	2	0	0	0	.07	.05	.07	17	.0	0		0	0	0
LAMATH R	66.4	54.7	60.6		71	22	50	13	131	0	0	0	0	.08		.06	16	.0	0		0	0	0
OUNT HEBRON RS AM	81.9	47.0	64.5		94	29+	35	2	68	2	0	0	0	1.43		.32	18	.0	0		6	0	0
APA STATE HOSPITAL	79.0	54.4	66.7	- 0.1	89	10	50	22	8	0	0	0	0	T	- .01	T	29	.0	0		0	0	0
RICK PRAIRIE CR PARK	70.6	52.5	61.6	1.9	83	4	44	13	103	0	0	0	0	.16	- .33	.07	16	.0	0		0	0	0
RLEANS	97.6	57.1	77.4	5.3	104	27	49	9+	0	27	0	0	0	.26	.02	.14	18	.0	0		2	0	0
ETALUMA FIRE STA 2	81.6	54.1	67.9	2.1	90	31	45	4	7	1	0	0	0	T	- .01	T	28	.0	0		0	0	0
OINT ARENA AM	67.3	52.1	59.7		72	19+	48	10	159		0	0	0	.11		.07	15	.0	0		0	0	0
OTTER VALLEY PH	96.0M	57.3M	76.7M	3.5	106	28+	49	2	0		0	0	0	.89	.85	.88	23	.0	0		1	1	0
AINT HELENA	86.0	55.5	70.8	0.8	97	31+	49	15	2	10	0	0	0	.49	.48	.49	28	.0	0		1	0	0
ALYER RS AM	96.3M	56.7M	76.5M		107	28	49	9	0	25	0	0	0	.18	.03	.11	22	.0	0		1	0	0
AN RAFAEL	79.1	54.2	66.7		86	12	47	14	8	0	0	0	0	.02	.00	.02	17	.0	0		0	0	0
ANTA ROSA AM	80.4	53.1	66.8	0.8	89	11	47	30	4	0	0	0	0	.01	- .03	.01	29	.0	0		0	0	0
COTIA AM	70.9	54.4	62.7	1.4	79	26+	49	13	72	0	0	0	0	.11	.07	.07	17	.0	0		0	0	0
ONOMA	86.4	53.2	69.8		99	31	45	15	8	10	0	0	0	.00	- .02	.00		.0	0		0	0	0
ULELAKE //R	86.2	46.9	66.6	1.2	97	28	36	2	29	10	0	0	0	1.27	.98	.36	24	.0	0		7	0	0
KIAH	94.5	56.8	75.7	3.3	107	27	53	15	0	24	0	0	0	.50	.47	.47	23	.0	0		1	0	0
EAVERVILLE RS AM	93.9M	53.0	73.5M	2.3	104	29	44	2	4	25	0	0	0	.48	.35	.29	24	.0	0		2	0	0
EED 1 S AM	84.5	48.4	66.5		94	29+	33	1	43	8	0	0	0	1.84		.49	29	.0	0		6	0	0
HEELER	62.5	51.4	57.0		69	25+	48	9+	244	0	0	0	0	.00		.00		.0	0		0	0	0
REKA AM	90.5	57.4	74.0	2.5	102	29	48	2	11	23	0	0	0	.67	.31	.31	17	.0	0		2	0	0
DIVISION			68.0											.43									
SACRAMENTO DRAINAGE																							
DIN RS	84.8	50.3	67.6		96	28+	42	3+	36	9	0	0	0	1.73		.91	2	.0	0		4	1	0
LTURAS RS AM	88.1	48.0	68.1	1.6	100	28	40	2	33	21	0	0	0	.85	.45	.43	2	.0	0		3	0	0
UBURN AM	92.4	60.9	76.7	- 0.6	102	13+	51	15	0	22	0	0	0	T	- .01	T	29	.0	0		0	0	0
ERRYESSA LAKE	92.0	60.9	76.5		104	27+	55	15	0	20	0	0	0	.10		.10	28	.0	0		1	0	0
LUE CANYON WB AP //R	75.6	57.7	66.7	- 1.1	87	27	46	2	43	0	0	0	0	T	- .03	T	28+	.0	0		0	0	0
OWMAN DAM	78.1	54.1	66.1	- 1.2	89	27	45	2+	42	0	0	0	0	.26	.09	.20	28	.0	0		1	0	0
ROOKS FARNHAM RCH AM	93.3M	62.0M	77.7M	- 1.9	102	28+	53	17	0	25	0	0	0	T	.00	T	28	.0	0		0	0	0
URNEY AM	86.5	48.0	67.3	2.5	96	28	42	9+	22	10	0	0	0	.75	.55	.34	23	.0	0		2	0	0
ANYON DAM	83.0M	47.8M	65.4M	- 1.0	90	28+	38	6	44	2	0	0	0	1.21	1.07	.51	23	.0	0		4	1	0
ENTERVILLE PH	97.3	60.7	79.0	1.7	107	27	52	2	0	26	0	0	0	.05	.03	.05	23	.0	0		0	0	0
HESTER	83.9	44.2	64.1		93	27	34	1	54	5	0	0	0	2.02	1.87	.94	28	.0	0		5	2	0
HICO EXP STATION	95.3	62.8	79.1	- 1.7	104	26+	54	16	0	25	0	0	0	T	- .02	T	29	.0	0		0	0	0
LARKSBURG AM	87.1	57.0	72.1	- 1.4	100	13+	54	17+	1	11	0	0	0	T	- .01	T	29	.0	0		0	0	0
LEARLAKE HIGHLANDS AM	93.3	59.0	76.2		104	27	51	18+	3	24	0	0	0	T		T	28+	.0	0		0	0	0
OLFAX	91.5M	61.7M	76.6M	- 0.2	101	1[illegible]	[illegible]	[illegible]	0	20	0	0	0	.00	- .04	.00		.0	0		0	0	0
OLUSA 1 SSW	95.6	59.1	77.4	- 0.2	105	[illegible]	53	17	0	26	0	0	0	.62	.61	.62	28	.0	0		1	1	0
AVIS AGR COLLEGE AM	92.5	56.8	74.7	- 1.4	103	[illegible]	[illegible]	[illegible]	1	21	0	0	0	.04	.03	.04	29	.0	0		0	0	0
EER CREEK PH	84.5	48.0	66.3	0.1	95	27	41	[illegible]	41	5	0	0	0	T	- .04	T	29+	.0	0		0	0	0
E SABLA	86.1M	55.8M	71.0M	- 1.3	95	28+	49	17+	12	11	0	0	0	.27	.26	.17	23	.0	0		1	0	0
OWNIEVILLE RS AM	87.6M	49.8M	68.7M	0.6	100	9	43	2+	22	13	0	0	0	.28	.15	.22	20	.0	0		1	0	0
AST PARK RESERVOIR AM	92.8	61.4	77.1	0.0	104	28	51	17	3	22	0	0	0	.18	.16	.18	23	.0	0		1	0	0
AIRFIELD POLICE STA	85.5	56.7M	71.1M		97	31+	52	15	3	9	0	0	0	.15		.15	28	.0	0		1	0	0
ALL RIVER MILLS INTAKE AM	83.2M	52.2M	67.7M	- 1.4	94	28	48	11+	25		0	0	0	.97	.77	.30	23	.0	0		4	0	0
OLSOM DAM AM	92.5	59.8	76.2		104	13+	54	15	0	20	0	0	0	.00		.00		.0	0		0	0	0
RASS VALLEY AM	88.2	59.4	73.8	- 2.9	98	28	47	17	7	16	0	0	0	.01	- .03	.01	29	.0	0		0	0	0
AT CREEK PH 1 AM	89.0M	49.2M	69.1M	- 1.5	99	28	44	11+	13	19	0	0	0	1.50	1.34	.42	23	.0	0		6	0	0
ESS VALLEY	77.8	48.8	63.3	1.0	86	28	39	2	74	0	0	0	0	1.56	1.22	.41	19	.0	0		7	0	0
AKEPORT	92.2	55.0	73.6		103	28	43	17	4	24	0	0	0	.28	.26	.28	23	.0	0		1	0	0
AKESHORE	93.9	60.3	77.1		107	27	53	2+	0	24	0	0	0	.95		.50	22	.0	0		2	1	0
AKE SPAULDING	78.6	48.1	63.4	- 0.6	87	28+	40	22+	90	0	0	0	0	.09	.00	.07	28	.0	0		0	0	0
AKE SPAULDING DAM	80.2	50.2	65.2		91	27	43	16	44	2	0	0	0	.06		.04	24	.0	0		0	0	0
AS PLUMAS	95.4	67.6	81.5	- 0.7	104	11	56	16	0	25	0	0	0	.00	- .02	.00		.0	0		0	0	0
ANZANITA LAKE // AM	76.7	47.8	62.3		88	28	40	3	105	0	0	0	0	2.52		.62	2	.0	0		6	2	0
ARYSVILLE AM	92.6	61.7	77.2	- 1.7	104	11	55	15	0	21	0	0	0	T	.00	T	29	.0	0		0	0	0
C CLOUD AM	87.0	50.2	68.6	2.8	97	29+	39	2	24	12	0	0	0	2.75	2.51	.73	20	.0	0		7	2	0
INERAL AM	79.3	45.1	62.2	- 1.2	90	28	40	1	99	1	0	0	0	.70	.62	.34	23	.0	0		2	0	0
ONTICELLO DAM AM	93.2	60.4	76.8		105	28	54	15+	1	20	0	0	0	.08		.08	29	.0	0		0	0	0
OUNT SHASTA WB CITY //R	84.7	52.5	68.6	1.4	95	27	42	2	25	6	0	0	0	1.77	1.58	.44	16	.0	0		7	0	0
EVADA CITY AM	86.1	51.0	68.6	- 0.5	96	28	44	17	23	10	0	0	0	T	- .04	T	29	.0	0		0	0	0
RLAND AM	95.1	62.7	78.9	- 3.7	104	27	55	17	0	24	0	0	0	.66	.64	.41	24	.0	0		2	0	0
ROVILLE 1 WSW AM	95.0	62.9	79.0		105	13+	55	17+	0	25	0	0	0	.00		.00		.0	0		0	0	0
ROVILLE 7 SE AM	94.5	56.8	75.7	- 3.7	102	13+	50	23+	0	25	0	0	0	.00	- .01	.00		.0	0		0	0	0
ARADISE AM	92.5	62.6	77.6		105	28	51	16	1	22	0	0	0	.22		.20	29	.0	0		1	0	0
LACERVILLE AM	91.3	55.1	73.2	0.5	102	13	46	4+	3	19	0	0	0	T	- .02	T	29	.0	0		0	0	0
LACERVILLE IFG AM	87.1	62.7	74.9		97	28+	48	17	9	14	0	0	0	T		T	29+	.0	0		0	0	0
ORTOLA	84.0	41.9	63.0	0.3	94	27	34	8	86	3	0	0	0	1.20	1.05	.52	24	.0	0		3	1	0
UINCY RS	91.0	45.6	68.3	2.6	102	27	37	8	20	20	0	0	0	.54	.44	.28	24	.0	0		2	0	0

See Reference Notes Following Station Index

Station		Temperature: Average Maximum	Average Minimum	Average	Departure From Long Term Means	Highest	Date	Lowest	Date	Degree Days	No. of Days Max 90° or Above	Max 32° or Below	Min 32° or Below	Min 0° or Below	Precipitation: Total	Departure From Long Term Means	Greatest Day	Date	Snow, Sleet Total	Max Depth on Ground	Date	No. of Days .10 or More	.50 or More	1.00 or More
RED BLUFF WB AP	[illegible]	[illegible]	67.3	82.1	- 1.1	108	27	58	16+	0	27	0	0	0	.42	.40	.42	22	.0	0		1	0	0
REDDING FIRE STA 2		[illegible]	69.4	83.2	1.2	106	27	58	16	0	27	0	0	0	.77	.66	.56	23	.0	0		2	[illegible]	[illegible]
ROCKLIN	AM	[illegible]	[illegible]	77.1	- 0.9	107	12	53	1	0	25	0	0	0	.00	- .01	.00		.0	0		0	0	0
SACRAMENTO WB AP	R	90.5	58.5	74.5	- 0.1	101	31+	56	22+	0	19	0	0	0	.00	.00	.00		.0	0		0	0	0
[illegible]		90.1	58.8	74.5	- 0.8	101	12+	55	15	0	19	0	0	0	T	.00	T	28	.0	0		0	0	0
SHASTA DAM	AM	[illegible]	68.8	81.3		105	13	57	16	0	24	0	0	0	.91		.60	23	.0	0		2	1	0
SIERRA CITY	AM	87.4	52.9	70.2		99	28	45	17+	13	13	0	0	0	.51		.30	24	.0	0		1	0	0
SIERRAVILLE RS	AM	84.3	45.9	65.1	[illegible]	95	28	38	8	50	9	0	0	0	1.46	1.14	.87	29	.0	0		2	2	0
[illegible]	[illegible]	[illegible]	[illegible]	55.9M	- 2.8	[illegible]	[illegible]	28	3	275	0	0	2	0	.63	.42	.40	5	.0	0		3	0	0
[illegible]		96.2	[illegible]	78.9	- 0.3	107	27	55	17+	0	26	0	0	0	.23	.22	.23	23	.0	0		1	0	0
[illegible]		85.5	55.4	70.5		[illegible]	27	47	18+	14	[illegible]	0	0	0	T		T	28+	.0	0		0	0	0
[illegible]		[illegible]	[illegible]	79.4M		[illegible]	[illegible]	59	17+	0	24	0	0	0	.46		.40	23	[illegible]	0		1	0	0
TWIN LAKES		[illegible]	40.8	[illegible]	- 1.9	78	27	33	17	309	0	0	0	0	3.04	2.61	2.02	23	.0	0		3	2	1
UPPER LAKE RS		[illegible]	[illegible]	[illegible]		103	27	45	3+			0	0	0	.84	.81	.46	22	.0	0		3	0	0
VACAVILLE		93.7	58.3	76.0	1.0	[illegible]	31	53	17+	0	21	0	0	0	.07	.07	.07	28	.0	0		0	0	0
VOLTA PH		91.5	62.2	76.9		99	13	51	16	1	22	0	0	0	.93	.89	.54	23	.0	0		2	1	0
WALNUT GROVE		88.5	57.7	73.1		97	12+	54	15+	1	16	0	0	0	.00		.00		.0	0		0	0	0
[illegible]	AM	96.7	59.5	78.1		106	11	55	17+	0	25	0	0	0	T		T	29	.0	0		0	0	0
[illegible]	AM	[illegible]	62.9	78.0	- 1.9	103	5	56	15	0	23	0	0	0	T	- .01	T	23	.0	0		0	0	0
[illegible]	AM	96.1	59.0	77.6		106	28	53	17	0	26	0	0	0	.06		.06	29	.0	0		0	0	0
[illegible]		93.0	57.3	75.2	- 2.1	105	11	52	14	0	[illegible]	0	0	0	T	.00	T	29	.0	0		0	0	0
DIVISION				72.4											.51									
NORTHEAST INTERIOR BASINS																								
BOCA	AM	81.0	[illegible]	60.4	[illegible]	90	[illegible]	33	8	144	1	0	0	0	2.24	1.95	1.80	23	.0	0		3	1	1
BRIDGEPORT		81.2	[illegible]	60.7		90	27+	[illegible]	1	131	2	0	0	0	.24		.18	23	.0	0		1	0	0
CEDARVILLE	AM	M	56.3M	M		95	29	44	2		8	0	0	0	.81	.57	.21	2	.0	0		4	0	0
DONNER MEMORIAL ST PK	AM	[illegible]	40.2	59.8		90	28	32	1	164	1	0	1	0	.91		.48	18	.0	0		2	0	0
DOYLE 5 SSE	AM	88.3	51.4	69.9		98	29+	43	2	18	15	0	0	0	1.74		1.27	28	.0	0		3	1	1
FORT BIDWELL		84.4	49.9	67.2	- 2.9	93	[illegible]	41	3+	31	5	0	0	0	2.50	2.25	1.25	23	.0	0		5	1	1
MONO LAKE		83.1	50.5	66.8		[illegible]	11	[illegible]	1	[illegible]	6	0	0	0	.63		.63	23	.0	0		1	1	0
SQUAW VALLEY LODGE		[illegible]	41.3	59.0		85	27	35	2	179	0	0	0	0	1.13				.0	0				0
SUSANVILLE AP		[illegible]	47.6	67.9M	- 2.4	96	12	41	2	18	16	0	0	0	.89	.70	.51	22	.0	0		2	1	0
[illegible]	[illegible]	73.8	44.2	59.0	- 1.7	[illegible]	13	37	2	182	0	0	0	0	.68	.45	.22	23	.0	0		3	0	0
TRUCKEE RS	AM	[illegible]	40.0M	[illegible]	- 3.9	88	[illegible]	34	18	172	0	0	0	0	1.01	.78	.58	18	.0	0		4	[illegible]	0
WOODFORDS		83.1	52.0	67.6	- 1.0	97	[illegible]	42	18+	33	6	0	0	0	1.04	.70	.58	22	.0	0		3	1	0
DIVISION				63.4											1.15									
CENTRAL COAST DRAINAGE																								
BEN LOMOND		79.0	51.4	65.2	0.3	90	10	43	11	27	1	0	0	0	.00	- .03	.00		.0	0		0	0	0
BERKELEY	R	68.2	55.9	62.1	0.7	72	31+	53	13+	84	0	0	0	0	.00	- .02	.00		.0	0		0	0	0
[illegible]		71.6	55.4	63.5		78	4	49	11+	50	0	0	0	0	.00		.00		.0	0		0	0	0
CROCKETT	AM	80.7	56.3	68.5		91	11	53	14+	[illegible]	2	0	0	0	.05	.04	.05	29	.0	0		0	0	0
GILROY	AM	85.9	54.9	70.4		100	11	50	13+	1	6	0	0	0	.00		.00		.0	0		0	0	0
HALF MOON BAY 2 NNW	AM	[illegible]	55.2	59.9	1.7	68	24	50	11+	149	0	0	0	0	.38	.36	.30	17	.0	0		1	0	0
HOLLISTER		77.4	52.0	64.7	[illegible]	90	10	45	11	28	1	0	0	0	.00	- .03	.00		.0	0		0	0	0
KING CITY		[illegible]	[illegible]	[illegible]		91	10	48	11		1	0	0	0	.00	.00	.00		.0	0		0	0	0
[illegible]	[illegible]	87.4	56.0	71.7	1.1	100	11	52	1	3	14	0	0	0	T	- .01	T	28	.0	0		0	0	0
LOS GATOS		86.1	55.9	71.0	2.8	95	[illegible]	49	4	2	8	0	0	0	T	.00	T	17	.0	0		0	0	0
MARTINEZ FIRE STA	AM	83.4	56.6	70.0		91	4	53	11+	0	1	0	0	0	T		T	28	.0	0		0	0	0
[illegible]		68.6	52.4	60.5		73	17+	46	11	131	0	0	0	0	.04		.04	28	.0	0		0	0	0
MOUNT HAMILTON		77.5M	59.3M	[illegible]	- 1.8	90	27	40	17	73	1	0	0	0	.00	- .01	.00		.0	0		0	[illegible]	0
NACIMIENTO DAM		95.0	51.8	73.4		108	10	46	15	0	24	0	0	0	.00		.00		.0	0		0	0	0
NEWARK	AM	[illegible]	[illegible]	M		84	11	53	12+		0	0	0	0	.02		.02	17	.0	0		0	0	0
[illegible]		76.2M	53.8M	65.0M	2.2	88	10	49	10	32	0	0	0	[illegible]	.02	.00	.02	16	.0	0		0	0	0
OAKLAND WB AP	R	70.7	57.8	64.3	1.6	78	10	54	12	31	[illegible]	0	0	0	.01	.00	.01	16	.0	0		0	0	0
ORINDA BOWMAN		80.3	53.2	66.8		98	10	49	13+	22	8	0	0	0	.12		.11	28	.0	0		1	0	0
PALO ALTO CITY HALL		74.4	59.3	66.9		81	1	54	14	5	0	0	0	0	.00		.00		.0	0		0	0	0
PASO ROBLES		92.6	50.1	71.4	- 0.2	109	10	44	16	5	22	0	0	0	.00	- .02	.00		.0	0		0	0	0
PASO ROBLES CAA AP		93.8	53.5	73.7		109	10	49	14	0	22	0	0	0	.00		.00		.0	0		0	0	0
PINNACLES NM		[illegible]	51.8	72.7	- 0.2	105	11	46	1	1	23	0	0	0	.00	- .01	.00		.0	0		0	[illegible]	0
PISMO BEACH		[illegible]	53.7	61.0		77	16	50	11+	117	0	0	0	0	.00		.00		.0	0		[illegible]	0	0
PT PIEDRAS BLANCAS		61.2	51.8	56.5	0.5	70	29	48	11+	256	0	0	0	0	.00	- .04	.00		.0	0		[illegible]	0	0
PORT CHICAGO NAVAL DEPOT	AM	83.7	54.8	69.3		95	11	52	13+	5	3	0	0	0	.02		.02	29	.0	0		0	0	0
PRIEST VALLEY		92.1	49.5	70.8		104	12+	43	17+	9	20	0	0	0	.00	- .01	.00		.0	0		0	0	0
REDWOOD CITY		77.7	57.6	67.7	- 0.1	86	4+	43	1	7	0	0	0	0	.00	- .02	.00		.0	0		0	0	0
RICHMOND	AM	67.3M	56.3M	61.8M		76	1	53	13+	96	0	0	0	0	.03		.03	17	.0	0		0	0	0
RICHMOND FIELD STA	AM	65.8	56.3	61.1		76	1	53	11+	116	0	0	0	0	.00		.00		.0	0		0	0	0
SAINT MARYS COLLEGE		81.3	53.7	67.5		96	10	42	15+	30	4	0	0	0	.02		.02	28	.0	0		0	0	0
SALINAS 2 E		71.0	53.7	62.4		76	30+	43	23	82	0	0	0	0	.00		.00		.0	0		0	0	0
SAN FRANCISCO WB AP	R	73.1	57.1	65.1	4.7	80	5	51	11	25	0	0	0	0	T	- .01	T	28+	.0	0		0	0	0
SAN FRANCISCO FOB	R	63.5	54.3	58.9	0.0	68	3	50	12+	178	0	0	0	0	.05	.04	.02	17	.0	0		0	0	0
SAN GREGORIO 3 SE		68.2	53.4	60.8		72	31+	48	10	124	0	0	0	0	.15		.08	17	.0	0		0	0	0
SAN JOSE	R	78.8	58.3	68.6	0.9	88	10	54	1	4	0	0	0	0	T	.00	T	28+	.0	0		0	0	0
SAN LUIS OBISPO POLY	AM	75.6	53.2	64.4	- 0.1	84	13+	49	2+	30	0	0	0	0	.00	- .01	.00		.0	0		0	0	0
SAN MATEO		74.8	53.8	64.3	- 2.0	80	4	49	11+	31	0	0	0	0	.00	- .01	.00		.0	0		0	0	0
SANTA CLARA UNIVERSITY		79.9	58.1	69.0	3.1	88	10	53	1	1	0	0	0	0	T	.00	T	16	.0	0		0	0	0
SANTA CRUZ		73.2	54.2	63.7	0.6	81	1	48	1	42	0	0	0	0	.00	- .02	.00		.0	0		0	0	0
WALNUT CREEK	AM	82.7	56.6	69.7	- 2.5	99	11	53	12	9	8	0	0	0	.01	.01	.01	28	.0	0		0	0	0
WATSONVILLE WATERWORKS	AM	68.5	53.7	61.1	- 0.5	73	19	50	13+	113	0	0	0	0	.00	- .01	.00		.0	0		0	0	0
DIVISION				66.0											.02									
SAN JOAQUIN DRAINAGE																								
ANTIOCH 1 E		88.4M	56.4M	72.4M	- 3.6	94	31+	51	12	0		0	0	0	T	.00	T	28	.0	0		0	[illegible]	[illegible]
ANTIOCH PUMP PLT 3	AM	87.8	54.9	71.4		97	11	50	18+	0	13	0	0	0	T		T	29	.0	0		0	0	[illegible]
ASH MTN		97.9	67.0	82.5	- 0.1	108	28	57	2	0	27	0	0	0	.48	.46	.48	28	.0	0		1	[illegible]	[illegible]
AUBERRY		94.0	60.6	77.3	- 1.6	102	28+	50	17+	0	26	0	0	0	.08	.05	.08	29	.0	0		0	0	[illegible]
AVENAL 9 SSE	AM	[illegible]	63.2M	80.2M		107	14+	55	15	0	28	0	0	0	.00		.00		.0	0		0	0	
BAKERSFIELD WB AP	R	96.2	68.6	82.4	- 1.8	110	28	59	17+	0	25	0	0	0	.00	- .01	.00		.0	0		0	0	
BIG CREEK PH 1		M	M	M		88	11	51	17		0	0	0	0					.0	0				
BUTTONWILLOW	AM	97.3	66.9	82.1	- 0.4	108	29	59	16	0	27	0	0	0	.00	- .03	.00		.0	0		0	0	
CALAVERAS BIG TREES	AM	79.3	50.0	64.7	- 5.1	90	28	42	16	67	1	0	0	0	T	- .07	T	29+	.0	0		0	0	
CAMP PARDEE	AM	93.2	60.2	76.7	- 2.0	104	13+	53	17+	0	23	0	0	0	.00	.00	.00		.0	0		0	0	
CATHAY BULL RUN RCH	AM	92.6	60.3	76.5		102	13+	50	17+	0	22	0	0	0	.09		.09	29	.0	0		[illegible]	0	

See Reference Notes Following Station Index

Station		Temperature: Average Maximum	Average Minimum	Average	Departure From Long Term Mean	Highest	Date	Lowest	Date	Degree Days	No. of Days Max. 90° or Above	Max. 32° or Below	Min. 32° or Below	Min. 0° or Below	Precipitation: Total	Departure From Long Term Mean	Greatest Day	Date	Snow, Sleet: Total	Max. Depth on Ground	Date	No. of Days .10 or More	.50 or More	1.00 or More
CHERRY VALLEY DAM	AM	[illegible]	[illegible]	68.9		[illegible]	[illegible]	[illegible]	18+	[illegible]		[illegible]			[illegible]			[illegible]	[illegible]	[illegible]	0		[illegible]	0	[illegible]
COALINGA		[illegible]	[illegible]	80.6	[illegible]	[illegible]	12+	55	16	[illegible]	[illegible]	[illegible]			T	- [illegible]		T	28	.0	0		0	0	0
CORCORAN IRRIG DIST	AM	97.8	[illegible]	81.4		108	13	57	17+						[illegible]			.14	[illegible]	[illegible]			0	0	[illegible]
DENAIR		93.[illegible]	58.4	76.0	- 0.4	[illegible]	11	53	15			0			T				28						
DUDLEYS		[illegible]	48.2	68.4	0.2	[illegible]	11	41	16	[illegible]					.00	- [illegible]									
ELECTRA PH		[illegible]	59.4	77.6	- 0.3	[illegible]	13+	[illegible]	15		[illegible]	0			.05		.14	[illegible]	18				0	0	0
FIVE POINTS 5 SSW		[illegible]	[illegible]	[illegible]		[illegible]	10	51	15						.00								0	0	[illegible]
FRESNO WB AP		[illegible]	63.9	79.5	- 2.6	[illegible]	[illegible]	55	15						.02		.01						0	0	0
FRIANT GOVT CAMP	AM	[illegible]	[illegible]	79.4	- 2.1	[illegible]	29+	[illegible]	15	[illegible]	28				.21		.21	[illegible]	[illegible]				1	0	0
GIANT FOREST	AM	73.0	48.5	60.8	- 3.9	84	11	40	18	143	0	0	0		.23		.10	[illegible]	29		0		1	0	0
GLENNVILLE		89.4M	47.2M	68.3M		101	10	41	18+	24		0	0		.00			.00			0		0	0	0
GRANT GROVE	AM	70.4	46.8	58.9	- 3.9	81	28+	38	19	188	0	0	0	0	T	-	.03	T	26		0		0	0	0
HANFORD		96.0	61.3	78.7	- 1.8	104	[illegible]	[illegible]	3+	0	27	0	0		.00	-	.01	[illegible]			0		0	0	0
HETCH HETCHY	AM	85.0	52.8	68.9	- 2.7	94	28+	45	2	15	[illegible]	0	0		.59		[illegible]	.53	29		0		1	1	0
HUNTINGTON LAKE		69.5M	45.6M	57.6M	- 3.4	79	27+	36	1	225		0	0		.50		[illegible]	.16	[illegible]		0		2	0	0
DRIA		91.3	63.4	77.4	- 3.3	101	11	49	19	[illegible]	21	0	0		.00	-	.01	.00			0		0	0	[illegible]
KERN RIVER PH 1		98.5	71.9	85.4	- 1.5	109	17+	63	17+	0	29	0			.03		[illegible]	.03	28				0	0	
KERN RIVER PH 3		[illegible]	63.7	79.7		[illegible]	12+	[illegible]	1	0	[illegible]	0	0		.02			[illegible]	39				0	0	
KETTLEMAN CITY 1 SSW	AM	98.6	69.4	84.0		[illegible]	12	58	16	[illegible]	[illegible]				.00								0	0	[illegible]
KETTLEMAN STA		99.9	69.5	84.7	1.7	[illegible]	[illegible]	59	17+	[illegible]	[illegible]	0			[illegible]			[illegible]			0		0	0	0
LE GRAND		94.2	59.2	76.7	- 3.1	[illegible]	10	54	1	[illegible]	[illegible]	0			[illegible]	-	.01	[illegible]					0	0	[illegible]
LEMON COVE		98.2	63.9	81.1	- 0.9	108	28	55	16+	0	28	0	0	0	.00	-	.01	[illegible]					0	0	0
LINDSAY		97.1	62.3	79.7	- 0.9	106	11+	55	16+	0	28	0	0	0	T		.00	T	28	.0	0		0	0	0
LODI		89.6	55.6	72.6	- 0.[illegible]	99	10	50	17	4	17	0	0	0	T		.00	T	24	.0	0		0	0	0
LOS BANOS		96.2	59.8	78.0	- 1.4	105	11	53	16	0	24	0	0	0	T	-	.01	T	[illegible]	.0			0	0	0
MADERA	AM	98.5	61.9	80.2	1.2	108	11	54	3	0	28	0	0		.38		.27	.38	[illegible]	.0			1	0	0
MANDEVILLE ISLAND		83.9	59.0	71.5		93	11+	51	17+	1	7	0	0		.00			.00		.0			0	0	0
MARICOPA		98.2	71.5	84.9	- 0.7	110	28	63	18+	0	27	0	0		.00	-	.01	[illegible]		.0			0	0	0
MERCED FIRE STA 2		95.7M	59.7M	77.7M	- 2.[illegible]	10[illegible]	13	53	4	0		0	0		.02		.01	.02					0	0	0
MIDDLEWATER		99.2	68.3	83.8	- 0.8	10[illegible]	13+	57	16		[illegible]	0	0		.00	-	.04	.00						0	0
MODESTO		94.0	57.9	76.0	0.3	[illegible]	11	53	17+	0	25	0	0		.00	-	.01	.00					0	0	0
NEWMAN		97.5M	59.5M	78.5M	- 1.0	104	12+	51	15	0	28	0	0		.00	-	.01	[illegible]		.0	0		[illegible]	0	0
NORTH FORK RS	AM	91.4	56.8	74.1	- 2.3	10[illegible]	11	49	16+	0	19	0	0		.06		.02	.06	29	.0	0		0	0	0
OAKDALE WOODWARD DAM	AM	93.4M	58.2M	75.8M	- 1.3	[illegible]	1[illegible]+	51	15	0	23	0	0		T		.00	T	28				0	0	0
ORANGE COVE	AM	96.[illegible]	[illegible]1.9	79.1	- 1.4	108	29	54	16	0	26	0	0		T	-	.01	T	28				0	0	0
PANOCHE JUNCTION		100.4	[illegible]	81.4	- 0.1	108	11	49	16+	[illegible]	31	0	0		.00		.00	.00		.0	0		[illegible]	0	0
PORTERVILLE	AM	[illegible]7.3	65.0	81.2	- 1.3	[illegible]	29+	56	16	0	27	0	0		.07		.05	.07	[illegible]	.0	0		[illegible]	0	0
POSEY 3 E		80.9	50.[illegible]	65.6		[illegible]	28+	41	18	56	[illegible]	0	0		.22			.22	[illegible]	.0			1	0	0
SALT SPRINGS PH		85.0	59.4	72.2		94	28+	44	1	13	9	0	0		.10	-	.[illegible]3	.04	23		0		[illegible]	0	0
SONORA	AM	93.9	60.9	77.4	- 0.[illegible]	104	12	52	18+	0	24	0	0		.00	-	.02	.00						0	
SO ENTRANCE YOSEMITE NP		85.0	47.0	66.0		93	20+	39	17+	46	9	0	0	0	.43			.42	[illegible]	.0			1	0	0
STOCKTON CAA AP		90.8	58.7	74.8		100	10	54	23	0	19	0	0	0	.02			.02	[illegible]	.0	0		[illegible]	0	0
STOCKTON FIRE STA 4	AM	89.3	55.7	72.5	- 1.6	99	11	49	23	0	16	0	0		T		[illegible]	T	[illegible]				0	0	0
STOCKTON MOWRY BRIDGE		92.4	57.2	74.8		101	11+	53	12	1	23	0	0		.02			.02	[illegible]				0	0	0
TEHACHAPI		86.1	56.7	71.4	- 3.8	[illegible]	27+	50	18+	3	[illegible]	0	0		.35		.20	.33	[illegible]				1	0	0
TEJON RANCHO		96.2	66.9	81.6	0.0	108	28	54	16	0	25	0	0		.00	-	.02	.00					0	0	0
THREE RIV EDISON PH 2		95.3	63.2	79.3	- 0.2	108	29	52	1	0	24	0	0	0	.18		.13	.18	[illegible]				1	0	0
TIGER CREEK PH		90.1	56.2	73.2	- 0.4	99	28+	45	19	5	17	0	0	0	.00	-	.03	.00					0	0	0
TRACY CARBONA	AM	91.3	56.8	74.1		101	12+	51	12	2	21	0	0	0	.00	-	.01	.00			0		0	0	0
TRACY PUMPING PLANT		90.1M	59.3M	74.7M		101	31+	55	30	2	22	0	0		.00			.00		.0	0		0	0	0
VISALIA	AM	97.0	64.7	80.9	0.0	105	29+	57	16	0	27	0	0	0	.00	-	.01	.00		.0	0		0	0	0
WASCO	AM	96.8	66.4	81.6	- 2.8	106	29	59	16	0	26	0	0	0	.00		.00	.00		.0	0		0	0	0
YOSEMITE NP		86.7	53.8	70.3	- 0.4	94	12+	47	18	5	12	0	0	0	.66		.48	.40	28	.0	0		3	0	0
DIVISION				75.9											.08										
SOUTH COAST DRAINAGE																									
ALPINE 1 W		92.0	51.9	72.0		107	1[illegible]	43	1	2	18	0	0		.00			.00		.0			0	0	0
AVALON PLEASURE PIER	AM	71.5	57.6	64.6	- 1.7	76	21+	54	16	12	0	0	0		.00		[illegible]	.00		.0	0		0	0	0
BARRETT DAM	AM	92.9	51.9	72.4	- 3.7	108	11	44	2	0	24	0	0		.00	-	.07	.00					0	0	0
BIG BEAR LAKE DAM		74.4	45.6	60.0	- 1.8	86	13	39	15+	165	0	0	0		.04	-	.32	.04	3[illegible]	.0	0		0	0	0
BONITA		80.0	60.4	70.2	0.7	91	31	55	24	0	2	0	0	0	.00	-	.01	.00		.0	0		0	0	0
BURBANK WB AP	R	84.9	60.6	72.8	- 0.4	101	10	57	20+	0	7	0	0	0	T		.00	T	15	.0	0		0	0	0
CABRILLO NM	R	72.8	61.1	67.0		79	30	57	2	0	0	0	0	0	.00			.00		.0	0		0	0	0
CACHUMA DAM	AM	87.0	52.0	69.5		102	11	47	1	2	11	0	0	0	.00			.00		.0	0		0	0	0
CAMPO		92.2	47.2	69.7		106	11	36	2	10	18	0	0	0	1.40		.85	1.18	29	.0	0		2	1	1
CANOGA PARK PIERCE COL		92.6	55.6	74.1		107	10	51	19+	0	15	0	0	0	.00			.00		.0	0		0	0	0
CHULA VISTA	AM	71.5M	63.2M	67.4M	0.8	77	31	59	24+	1	0	0	0	0	.00	-	.01	.00		.0	0		0	0	0
CLAREMONT POMONA COLLEGE		87.8	56.4	72.1	- 1.3	104	10	49	1	0	8	0	0	0	.00	-	.02	.00		.0	0		0	0	0
CORONA		89.4M	56.5M	73.0M	- 1.8	106	10	52	22+	0	10	0	0	0	.00	-	.01	.00		.0	0		0	0	0
CULVER CITY		75.6M	59.5M	67.6M	- 0.4	86	13	54	1	0	0	0	0	0	.00		.00	.00		.0			0	0	0
CUYAMA	AM	93.2	52.8	73.0		105	13	45	23+	0	22	0	0	0	.00			.00					0	0	0
CUYAMACA	AM	84.0	54.2	69.1	- 0.8	97	10	43	19	12	6	0	0	0	.37	-	.09	.33	[illegible]	.0	0		1	0	0
EL CAJON 2 E		88.3	56.6	72.5	- 0.2	104	9	49	19	0	8	0	0	0	T	-	.06	T	31	.0	0		0	0	0
EL CAPITAN DAM	AM	91.6	55.9	73.8	- 1.6	107	1[illegible]	51	24+	0	19	0	0	0	.00	-	.02	.00		.0	0		0	0	0
ELSINORE		93.9M	56.8M	75.4M	- 3.1	110	10+	51	18+	0	20	0	0	0	.00	-	.06	.00		.0	0		0	0	0
ESCONDIDO		87.5	58.5	73.0	0.0	102	10	52	20	0	8	0	0	0	.00	-	.03	.00		.0	0		0	0	0
FONTANA KAISER		92.8	59.8	76.3	1.0	108	10	52	5	0	18	0	0	0	.00	-	.01	.00		.0	0		0	0	0
HENSHAW DAM	AM	89.8	49.1	69.5		104	10	40	1	7	12	0	0	0	.00			.00		.0	0		0	0	0
IDYLLWILD RS		85.3M	45.4M	65.4M	- 2.3	97	12	37	17	55			0	0						.0	0				
JULIAN WYNOLA		85.5	48.4	67.0		98	10+	[illegible]	18+	45	7	0	0	0	.40			.40	29	.0	0		1		
LAGUNA BEACH		74.4M	56.4M	65.4M	- 2.8	79	9	52	9	11	0	0	0		.00		.00	.00		.0	0			0	
LA MESA		82.3	60.8	71.6	0.3	93	10+	56	20	0	5	0	0		T	-	.02	T	31	.0			0	0	
LOMPOC SEWAGE PLANT		69.8	53.6	61.7		76	28+	46	16	101	0	0			.00			.00		.0			0	0	0
LONG BEACH		79.5	61.6	70.6	0.3	9[illegible]	31+	58	18+	0	3	0	0		.00		.00	.00		.0					
LONG BEACH CAA AP		81.4	61.1	71.3		93	30	56	9	0	3	0	0		T			T	12	.0					
LOS ANGELES WB AP	R	77.4	62.5	70.0	2.4	84	30	59	9+	0	0	0	0		T		.00	T	31+						
LOS ANGELES WB CITY	R	83.1	62.5	72.8	0.3	95	10	59	4	0	4	0	0		T		.00	T	31						
MILL CREEK 2		90.0	61.9	76.0	- 2.7	104	10+	53	1	0	12	0	0	0	.30		.15								
MT WILSON FC 338B	//	78.2	60.6	69.4	- 2.0	92	10	53	24+	21	1	0	0	0	.00	-	.01	.00						0	0
NEWPORT BEACH HARBOR		70.6	61.8	66.2	- 1.0	73	30+	57	8	3	0	0	0	0	.10		.09	.10	15	.0			1	0	0
NORTH HOLLYWOOD		85.8	59.5	72.7	1.3	102	10	53	10	0	6	0	0	0	.00	-	.01	.00		.0			0	0	0
OCEANSIDE PENDLETON		70.8	61.6	66.2		74	31+	57	20	1	0	0			T			T	8	.0					0
OJAI		89.2	54.1	71.7	- 0.8	104	11+	50	1	0	11	0	0	0	.00	-	.01	.00		.0				0	0
OXNARD		72.7	57.5	65.1	1.2	76	28+	50	2	24	0	0			.00		.00	.00		.0					
PALOMAR MTN OBSY	R	81.3	58.9	70.1		[illegible]	11	53	18+	4	4	0	0		.00			.00		.0			0	0	0
PASADENA		86.8	59.5	73.2	0.5	99	11+	55	18+	[illegible]	8	0	0	0	.00	-	.02	.00		.0			0	0	0

See Reference Notes Following Station Index

Station	Temperature: Average Maximum	Average Minimum	Average	Departure From Long Term Means	Highest	Date	Lowest	Date	Degree Days	No. of Days Max 90° or Above	Max 32° or Below	Min 32° or Below	Min 0° or Below	Precipitation: Total	Departure From Long Term Means	Greatest Day	Date	Snow, Sleet: Total	Max. Depth on Ground	Date	No. of Days .10 or More	.50 or More	1.00 or More
[illegible] LIGHT STA	M	M	M											.00		.00		.0	0		0	0	0
POMONA	88.8	56.5	72.7	-0.9	104	10	51	18+	0	10	0	0	0	.00	-.01	.00		.0	0		0	0	0
RAMONA SPALDING	93.1	44.1	71.1		109	10	41	2	1	22	0	0	0	.00		.00		.0	0		0	0	0
REDLANDS	95.0	58.8	76.9	0.4	112	10	54	17+	0	26	0	0	0	.00	-.04	.00		.0	0		0	0	0
RIVERSIDE FIRE STA 3	91.1	57.0	74.1	-1.6	107	10	53	24+	0	14	0	0	0	.00	-.01	.00		.0	0		0	0	0
RIVERSIDE CITRUS EXP STA R AM	93.0	57.6	75.3		110	11	53	24+	0	22	0	0	0	.00		.00		.0	0		0	0	0
SAN ANTONIO CN MOUTH	86.5	60.0	73.3	-3.6	103	10	53	15+	0	10	0	0	0	.00	-.02	.00		.0	0		0	0	0
SAN BERNARDINO CO HOSP	96.5	59.5	78.0	1.6	112	10+	54	24+	0	29	0	0	0	T	-.03	T	31	.0	0		0	0	0
SANDBERG WB /R	82.0	61.3	71.7	-2.2	96	11+	49	17	11	4	0	0	0	.00	-.02	.00		.0	0		0	0	0
SAN DIEGO WB AP R	75.8	64.4	70.1	0.8	82	31+	62	11+	0	0	0	0	0	T	-.01	T	12	.0	0		0	0	0
SAN FERNANDO	88.9	56.8	72.9	-0.7	104	11+	52	18+	0	11	0	0	0	.00	-.02	.00		.0	0		0	0	0
SAN GABRIEL FIRE DEPT	88.5	59.1	73.8	0.5	100	10	54	17	0	9	0	0	0	.00	.00	.00		.0	0		0	0	0
SAN JACINTO	97.2	52.4	74.8	-2.4	111	9	45	18+	0	31	0	0	0	.15	.06	.15	29	.0	0		1	0	0
SAN MARCOS RANCH AM	86.6	53.8	70.2		102	11	46	18	5	11	0	0	0	.00		.00		.0	0		0	0	0
SAN PEDRO	73.6	59.3	66.5	-0.8	81	10	45	5	20	0	0	0	0	.00	.00	.00		.0	0		0	0	0
SANTA ANA FIRE STA	81.2	61.3	71.3	-0.1	91	10+	58	18+	0	3	0	0	0	.00	-.01	.00		.0	0		0	0	0
SANTA BARBARA	75.9	56.5	66.2	0.1	85	9	53	16+	1	0	0	0	0	.00	-.03	.00		.0	0		0	0	0
SANTA BARBARA CAA AP	72.1	55.3	64.0	-0.7	78	31+	51	15	38	0	0	0	0	T	-.10	T	24+	.0	0		0	0	0
SANTA MARIA AM	72.8	52.8	62.8	-0.6	78	30	47	2	66	0	0	0	0	.00	-.02	.00		.0	0		0	0	0
SANTA MARIA WB AP R	70.1	54.1	62.1	-0.1	75	29	50	1	83	0	0	0	0	T	-.03	T	26+	.0	0		0	0	0
SANTA MONICA PIER	70.8	58.8	64.9	-2.1	74	13+	51	17	17	0	0	0	0	.00	.00	.00		.0	0		0	0	0
SANTA PAULA AM	80.1	55.0	67.6		91	11	49	9	3	2	0	0	0	.00	-.01	.00		.0	0		0	0	0
SUNLAND	92.5	55.1	73.8		107	10	48	18+	0	21	0	0	0	.00		.00		.0	0		0	0	0
TORRANCE	77.7	60.1	68.9	1.4	85	30	55	17+	0	0	0	0	0	.00	.00	.00		.0	0		0	0	0
TUSTIN IRVINE RANCH	82.5	57.8	70.2	-0.9	91	30+	50	9	0	4	0	0	0	.00	.00	.00		.0	0		0	0	0
U C L A	76.6	60.0	68.3	-0.3	88	30	56	1	0	0	0	0	0	.00	.00	.00		.0	0		0	0	0
UPLAND	86.1	58.4	72.3	-0.5	104	9	51	20+	0	7	0	0	0	.00	-.03	.00		.0	0		0	0	0
VISTA	80.1	58.5	69.3		88	30	52	20	0	0	0	0	0	.00		.00		.0	0		0	0	0
WARNER SPRINGS	91.6	47.2	69.4	-4.3	104	11	38	2+	13	16	0	0	0	.03	-.53	.03	29	.0	0		0	0	0
YORBA LINDA	89.5	58.1	73.8	1.5	100	30+	52	17+	0	10	0	0	0	.00	-.01	.00		.0	0		0	0	0
DIVISION			70.3											.04									
SOUTHEAST DESERT BASINS																							
BACKUS RANCH	97.8	65.4	81.6	-1.1	110	10	55	16	0	27	0	0	0	.16	.13	.16	28	.0	0		1	0	0
BAKER 9 NNW AM	107.4	76.0	91.7		119	13+	70	24+	0	31	0	0	0	.00		.00		.0	0		0	0	0
BARSTOW	100.5	66.4	83.5	-0.5	112	12+	58	29	0	30	0	0	0	1.90	1.71	1.76	29	.0	0		2	1	1
BEAUMONT 1 E	92.8	55.3	74.1	-2.0	107	10	48	17	0	20	0	0	0	.17	.08	.17	29	.0	0		1	0	0
BISHOP WB AP R	95.6	55.9	75.8	0.3	104	13+	45	1	0	28	0	0	0	T	-.10	T	29+	.0	0		0	0	0
BISHOP UNION CARBIDE AM	73.7M	48.2M	61.0M		84	12+	40	18+	138	0	0	0	0	.02		.02	23	.0	0		0	0	0
BLYTHE	108.8	75.0	91.9	0.7	121	11	70	20+	0	31	0	0	0	.02	-.25	.02	30	.0	0		0	0	0
BLYTHE CAA AP	109.3	78.4	93.9		118	11+	73	6+	0	31	0	0	0	.02	-.35	.02	30	.0	0		0	0	0
BORREGO SPRGS 3 NNE AM	104.9	66.5	85.7		114	12+	55	1	0	31	0	0	0	.35		.35	31	.0	0		1	0	0
BRAWLEY 2 SW AM	107.8	70.9	89.4	-2.2	118	12+	64	21+	0	31	0	0	0	T	-.05	T	30	.0	0		0	0	0
CANTIL	101.8	67.5	84.7		112	10+	59	19	0	31	0	0	0	T		T	28	.0	0		0	0	0
COW CREEK	115.2	87.5	101.4	-0.4	125	12+	80	30+	0	31	0	0	0	.10	-.02	.10	30	.0	0		1	0	0
DAGGETT CAA AP	101.7	70.1	85.9		113	12+	63	18	0	31	0	0	0	.56	.50	.56	29	.0	0		1	1	0
DEEP SPRINGS SCHOOL	91.3M	57.4M	74.4M		99	12+	48	19	0		0	0	0	.00		.00		.0	0		0	0	0
EAGLE MTN AM	105.1	80.7	92.9	-1.0	117	12	73	1	0	31	0	0	0	.00	-.43	.00		.0	0		0	0	0
EL CENTRO 2 SSW	108.1	71.3	89.7	-2.5	119	9	61	14	0	31	0	0	0	.12	.02	.12	30	.0	0		1	0	0
FAIRMONT AM	87.7	64.2	76.0	-3.7	101	11	56	19+	0	12	0	0	0	.00	-.02	.00		.0	0		0	0	0
GREENLAND RANCH	114.4	87.6	101.0	-0.6	124	11	78	30	0	31	0	0	0	.08	.00	.08	30	.0	0		0	0	0
HAIWEE AM	92.6	64.9	78.8	-2.6	104	13	58	18+	0	19	0	0	0	.11	.03	.11	31	.0	0		1	0	0
HAYFIELD PUMP PLANT AM	104.8	72.7	88.8	-1.1	116	12	63	1	0	31	0	0	0	.21	-.32	.21	30	.0	0		1	0	0
IMPERIAL	107.4	75.1	91.3	-0.2	117	9	67	2	0	31	0	0	0	.00	-.08	.00		.0	0		0	0	0
INDEPENDENCE AM	96.3M	61.5M	78.9M	0.5	105	11	55	24+	0	29	0	0	0	T	-.14	T	30	.0	0		0	0	0
INDIO US DATE GARDEN AM	108.8	77.3	93.1	0.1	119	12	68	17	0	31	0	0	0	.06	-.01	.06	30	.0	0		0	0	0
INYOKERN	101.3	63.8	82.6		110	12	57	18	0	31	0	0	0	.00		.00		.0	0		0	0	0
IRON MTN AM	109.1	79.8	94.5	0.1	119	12+	74	17	0	31	0	0	0	.15	-.12	.15	29	.0	0		1	0	0
LAKE ARROWHEAD	77.3	54.3	65.8	-3.8	90	11+	45	3	56	2	0	0	0	.00	-.07	.00		.0	0		0	0	0
LANCASTER	95.9	61.3	78.6		109	10	51	6	0	24	0	0	0	.00		.00		.0	0		0	0	0
LLANO SHAWNEE HILLS RCH	92.5	61.9	77.2	-1.8	102	11+	49	17	0	19	0	0	0	.00	-.12	.00		.0	0		0	0	0
LUCERNE VALLEY 2 W	98.9	60.7	79.8		110	12+	49	17	0	31	0	0	0	T		T	30+	.0	0		0	0	0
MECCA 3 SE AM	103.5	70.4	87.0	-4.2	110	13+	62	16	0	31	0	0	0	.58	.48	.58	30	.0	0		1	1	0
MITCHELL CAVERNS	92.8	72.5	82.7		104	11	63	18	0	20	0	0	0	.04		.02	30+	.0	0		0	0	0
MOUNTAIN PASS	91.4	63.5	77.5		105	11	56	3	0	20	0	0	0	.15		.15	29	.0	0		1	0	0
NEEDLES CAA AP	109.3	80.3	94.8	0.6	120	11	75	19+	0	31	0	0	0	T	-.32	T	23	.0	0		0	0	0
PALMDALE	96.0	64.4	80.2	-0.9	109	10	55	18+	0	25	0	0	0	.00	-.02	.00		.0	0		0	0	0
PALMDALE CAA AP	95.4	63.2	79.3		108	10	53	18+	0	25	0	0	0	.00		.00		.0	0		0	0	0
PALM SPRINGS	109.6	67.5	88.6	-3.4	121	11	60	1	0	31	0	0	0	.41	.26	.25	29	.0	0		2	0	0
PARKER RESERVOIR AM	108.7	81.2	95.0	-0.3	121	12	76	1	0	31	0	0	0	.12	-.24	.06	30+	.0	0		0	0	0
RANDSBURG	96.3	66.7	81.5	-2.4	106	12+	57	18+	0	26	0	0	0	.03	-.03	.03	28	.0	0		0	0	0
SQUIRREL INN 2	75.0	59.6	67.3	-0.5	88	10	53	23+	41	0	0	0	0	.00	-.16	.00		.0	0		0	0	0
TABLE MOUNTAIN	M	M	M								0	0	0	.00	-.26	.00		.0	0		0	0	0
THERMAL CAA AP	107.7	76.0	91.9		117	11+	69	24	0	31	0	0	0	T		T	30+	.0	0		0	0	0
TRONA AM	103.5	71.4	87.5	-1.3	114	13	63	1	0	31	0	0	0	T	-.04	T	31+	.0	0		0	0	0
TWENTYNINE PALMS	104.8	69.4	87.1	-0.7	115	12+	61	18	0	31	0	0	0	.21	-.14	.21	30	.0	0		1	0	0
VALYERMO RS	92.8	52.3	72.6	-1.8	102	12+	42	25+	0	21	0	0	0	.00	-.13	.00		.0	0		0	0	
VICTORVILLE PUMP PLANT AM	95.2	58.9	77.1	-0.5	106	13+	51	18	0	24	0	0	0	.00	-.20	.00		.0	0		0	0	
WHITE MOUNTAIN 1 AM	64.9	35.7	50.3		74	19	26	17	448	0	0	10	0	T		T	30+	.0	0		0	0	
WHITE MOUNTAIN 2 AM	50.7	31.9	41.3		60	13+	18	1	729	0	0	15	0	.32		.19	24	2.5	0		2	0	
DIVISION			82.3											.13									

See Reference Notes Following Station Index

DAILY PRECIPITATION

Station	Total	1	2	3	4	5	6	7	8	9	10	11	12	13	14	15	16	17	18	19	20	21	22	23	24	25	26	27	28	29	30	31
ACTON ESCONDIDO FC261BE	.00																															
ADIN RS	1.73	.02	.91														.20	.13					.08	.03		.02	.34					
ALDERPOINT	.00																															
ALISO CN FC 446	.00																															
ALPINE 1 W	.00																															
ALTADENA	.00																															
ALTURAS RS	.85	.01	.43														T	.15	.20	T		.01	.05	T		T				T	T	
ANGIOLA	T																				T							T				
ANGWIN PAC UNION COL	.22																												.22			
ANTIOCH 1 E	T																												T			
ANTIOCH PUMP PLT 3	T																													T		
ANZA	.54																													.54		
ARROYO SECO RS FC 508 C	.00																															
ASH MTN	.48																												.48			
ASSOC OIL ANAHEIM 1	.00																															
AUBERRY	.08																													.08		
AUBURN	T																													T		
AVALON PLEASURE PIER	.00																															
AVENAL 9 SSE	.00																															
AZUSA FC 143	.00																															
BACKUS RANCH	.16																												.16			
BAKER 9 NNW	.00																															
BAKERSFIELD WB AP R	.00																															
BALCH PH	.06																														.06	
BARNESON PARK	.00																															
BARRETT DAM	.00																															
BARSTOW	1.90																												.14	1.76		
BEAUMONT	.09																														.09	
BEAUMONT 1 E	.17																													.17		
BEL AIR FC 10	.00																															
BEN LOMOND	.00																															
BERKELEY R	.00																															
BERRYESSA LAKE	.10																												.10			
BIG BAR RS	.22																		.02					T	.20							
BIG BEAR LAKE DAM	.04																														.04	
BIG CREEK PH 1	-																							-	-	-	.05			.14		
BIG DALTON DAM FC 223 BE	.00																															
BIG PINES PARK FC 83	.16																														.08	.08
BIG SUR STATE PARK	T																												T			
BIG TUJUNGA DAM FC 46 DB	.00																															
BISHOP WB AP R	T																							T					T	T		
BISHOP UNION CARBIDE	.02																							.02					T			
BLACK MTN 2 S	.18		.03													T	.04	.11														
BLACKS MTN BRANCH	2.77		.84													.11	.11	.22		.09		.19	.01	.14	.93	.11				.02		
BLUE CANYON WB AP //R	T																						T	T	T	T			T			
BLYTHE	.02																													T	.02	
BLYTHE CAA AP	.02																														.02	
BOCA	2.24															.04	.19		.09					1.80	.1							
BONITA	.00																															
BORREGO DESERT PARK	.48																													.05	.43	
BORREGO SPRGS 3 NNE	.35																														T	.35
BOUQUET CANYON	.00																															
BOWMAN DAM	.26																							.06					.20			
BRADLEY	.00																															
BRAWLEY 2 SW	T																														T	
BREA BERRY IMPERIAL	.00																															
BREA CITY	.00																															
BREA DAM	.00																															
BRIDGEPORT	.24															T								.18								.06
BRIDGEVILLE 4 NNW	.00																															
BROOKS FARNHAM RCH	T																												T			
BRUSH CREEK RS	.68																						.08	.53						.07		
BULLARDS BAR PH	T																													T		
BURBANK FIRE DEP FC 226B	T																															T
BURBANK WB AP R	T															T																
BURLINGAME	.00																															
BURNEY	.75		.23																.05				.06	.34	.02	.05				T		
BUTTONWILLOW	.00																															
CABAZON	T																													T		
CABRILLO NM R	.00																															
CACHUMA DAM	.00																															
CALAVERAS BIG TREES	T																								T					T		
CALEXICO 2 NE	.00																															
CALISTOGA	.14																													.14		
CALLAHAN RS	2.51	.44	.03															.38	.05		.05			.52	.89	.15						
CAMPO	1.40																													1.18	.22	
CAMP PARDEE	.00																															
CAMP SAN LUIS OBISPO	.00																															
CANBY RS	1.42															.02	.04	.36	.24	T	.05		.09	.06	.06	.50						
CANOGA PARK PIERCE COL	.00																															
CANTIL	T																												T			
CANYON DAM	1.21																						.18	.51	.41					.11		
CATHAY BULL RUN RCH	.09																													.09		
CAZADERO	T																												T			
CECILVILLE SAWYER	1.94	.30																.55	.17		T	.29	.02	.29	.23	.09	T					
CEDARVILLE	.81		.21															.05	.16				.08	.10	.05	.13					.03	
CENTERVILLE PH	.05																							.05					T			
CHALLENGE RS	T																						T									
CHATSWORTH FC 24 D	.00																															
CHERRY VALLEY DAM	.12																								.04		.08			T		
CHESTER	2.02		T															.13				T	.18	.57	.15				.94	.05		
CHICO EXP STATION	T																													T		
CHITTENDEN PASS	.00																															
CHULA VISTA	.00																															
CLAREMONT POMONA COLLEGE	.00																															
CLARKSBURG	T																													T		
CLEARLAKE HIGHLANDS	T																						T						T			
CLOVERDALE 3 SSE	T																	T											T			
COALINGA	T																												T			
COALINGA 14 NW	.00																															
COLBYS FC53D	.00																															
COLEMAN FISH HATCHERY	.55		.15																					.40								
COLFAX	.00																															
COLGATE PH	.00																															
COLUSA 1 SSW	.62																												.62			
CORCORAN IRRIG DIST	.04																													.04		
CORDES	T																								T				T			
CORNING HOUGHTON RANCH	.30																							.28	T					.02		
CORONA	.00																															
COVELO	.17																						.16		.01							
COW CREEK	.10																														.10	
COYOTE CANYON	.55																													.55		
COYOTE WELLS	T																														T	
CRESCENT CITY 1 N	.38	.07															T	.30	.01													
CRESCENT CITY 7 ENE	.38		.10															.28														
CROCKETT	.05																													.05		
CRYSTAL LAKE FC283B	.00																															
CULVER CITY	.00																															

See reference notes following Station Index.

DAILY PRECIPITATION

Station	Total	1	2	3	4	5	6	7	8	9	10	11	12	13	14	15	16	17	18	19	20	21	22	23	24	25	26	27	28	29	30	31
CUMMINGS	.02																					.02										
CUNNINGHAM	.07																							.07								
CUYAMA	.00																															
CUYAMACA	.37																													.33	.04	
DAGGETT CAA AP	.56																													.56		
DAVIS AGR COLLEGE	.04																													.04		
DEEP SPRINGS SCHOOL	.00																															
DEER CREEK PH	T																												T	T		
DELANO	.00																															
DENAIR	T																												T			
DE SABLA	.27																						.03	.17						.07		
DESCANSO RS	.00																															
DONNER MEMORIAL ST PK	.91																		.48		.08			.30	.05		T		T			
DOWNEY FIRE DEPT FC107C	.00																															
DOWNIEVILLE RS	.28																				.22									.06		
DOYLE 5 SSE	1.74															.03	.02	.20		T			.01	.21	T	T			1.27	T		T
DRY CANYON RESERVOIR	.00																															
DUDLEYS	.00																															
DUNNIGAN	T																													T		
DUNSMUIR RS	3.23		.10															.22	.03		.07			.83	1.57	.07				T	.34	
DUTTONS LANDING	.01																													.01		
EAGLE MTN	.00																															
EAST PARK RESERVOIR	.18																							.18						T		
EL CAJON 2 E	T																															T
EL CAPITAN DAM	.00																															
EL CENTRO 2 SSW	.12																														.12	
ELECTRA PH	.05																												.05			
ELIZABETH LAKE FC128B	.00																															
ELK VALLEY	.75	.20	T															.32	.23													
ELLERY LAKE	1.00																						.10	.86						.04		
ELLIOTT	T																													T		
ELSINORE	.00																															
ESCONDIDO	.00																															
EUREKA WB CITY R	.05	T				T		T	T									.05		T		T										
EXCHEQUER RESERVOIR	.00																															
FAIRFIELD POLICE STA	.15																												.15			
FAIRMONT	.00																															
FALL RIVER MILLS INTAKE	.97		.10														.09	.02	.04			.03	T	.30	.23	.16						
FERGUSON RANCH	1.22		.14																				.08	.80	.08					.12		
FINLEY 1 W	.35																						.35									
FINLEY 5 SW	.23																							.18					.05			
FIVE POINTS 5 SSW	.00																															
FOLSOM DAM	.00																															
FONTANA 5 N	.00																															
FONTANA KAISER	.00																															
FOREST GLEN	.51																					T	T	.42	.09	T						
FORT BIDWELL	2.50	.38														.45	.03	.20	.12	.04			T	1.25	.03				T			
FORT BRAGG	.06		.02				.01					.01														.01		.01				
FORT BRAGG AVN	T																T						T									
FORT JONES RS	1.84	-														.31		.45	.03						1.05							
FORT ROSS	.06																.03						.02	.01					T			
FRENCH GULCH	.83																		T		T			.64	.18	.01						
FRESNO WB AP R	.02																												.02			
FRIANT GOVT CAMP	.21																													.21		
FULLERTON ARROUES RCH	.00																															
FULLERTON DAM	.00																															
FULLERTON HILLCREST RES	T																															T
GARBERVILLE	.01																						.01									
GASQUET RS	.36	.04	T															.32														
GEM LAKE	.08																							.04					.04			
GEORGETOWN	.00																															
GEORGETOWN RS	.00																															
GIANT FOREST	.23																													.23		
GIBRALTAR DAM	.00																															
GILROY	.00																															
GLENDALE STAPENHORST	.00																															
GLENDORA WEST	.00																															
GLENNVILLE	.00																															
GOLD RUN	.02																												.02			
GRANT GROVE	T																													T		
GRASS VALLEY	.01																													.01		
GRATON 1 W	.11																						.04	.07	T				T			
GREENLAND RANCH	.08																														.08	
GREENVIEW	1.33		.22														.86	.05						.20								
GRIZZLY PEAK	.02															.01	.01												T			
GROVELAND RS	.00																															
GUERNEVILLE	T																								T					T		
HAINES CYN LOWER FC 364	.00																															
HAINES CYN UPPER FC 367	.00																															
HAIWEE	.11																															.11
HALF MOON BAY 2 NNW	.38		T	.08														.30	T			T										
HAMILTON AFB	T																	T											T			
HAMILTON AFB 1 E	.00																															
HANFORD	.00																															
HANSEN DAM	.00																															
HAPPY CAMP RS	.76	.02															.02	.30	.31						.11							
HARRIS GAGING STA	.00																															
HARRISON GULCH RS	.65																	.02						.04	.59							
HARRY L ENGLEBRIGHT DAM	.00																															
HATCHET MT MNTNC STA	1.29	*	*	*	*	*	*	*	*	*	*	*	*	*	*	*	*	*	*	.32			.07	.75	.03	.12						
HAT CREEK PH 1	1.50		.17														T	.04	.02		.16		.16	.42	.15	.38						
HAYFIELD PUMP PLANT	.21																														.21	
HAYFORK RS	1.18																		.05					.93	.20	T						
HEALDSBURG	.09																.02							.07					T			
HEALDSBURG 2 E	.11																	.03						.08								
HEMET	.22																													.22		
HENSHAW DAM	.00																															
HERNANDEZ 2 NW	.00																															
HETCH HETCHY	.59																								.06					.53		
HIGHLAND SPRINGS RCH	.12																							.12					T			
HILTS	.81	.03	.18					.02										.35	.23													
HODGES DAM	.00																															
HOEGEES FC 60A	.00																															
HOLLISTER	.00																															
HOPLAND LARGO STA	.11																							.11								
HUNTINGTON LAKE	.50																							.19	T	.03	.09	T		.19		
IDRIA	.00																															
IDYLLWILD RS	-																												-	-		
IMPERIAL	.00																															
INDEPENDENCE	T																														T	
INDIO US DATE GARDEN	.06																														.06	T
INYOKERN	.00																															
INYOKERN ARMITAGE	T																													T		
IOWA HILL	T																													T		
IRON MTN	.15																													.15		
JESS VALLEY	1.56	.15	.01												.11		.21	.33		.41			.10	.01	.17	.01		.05	T			
JOHNSONDALE	.24																													.24		
JOICE ISLAND	.21																													.21		

See reference notes following Station Index.

Station	Total	1	2	3	4	5	6	7	8	9	10	11	12	13	14	15	16	17	18	19	20	21	22	23	24	25	26	27	28	29	30	31
JULIAN WYNOLA	.40																													.40		
JUNCAL DAM	.00																															
KEE RANCH	.28																														.28	
KELLOGG	.15																T	.13						T						.02		
KELSEYVILLE	.13																T							.06	.05					.02		
KENTFIELD	.07																	.07														
KEPLINGER	T																													T		
KERN RIVER INTAKE 3	.12																															.12
KERN RIVER PH 1	.03																												.03			
KERN RIVER PH 3	.02																												T		.02	
KETTLEMAN CITY 1 SSW	.00																															
KETTLEMAN STA	.00																															
KING CITY	.00																															
KLAMATH R	.08	T															.06	.02														
LA CRESCENTA FC 251	.00																															
LAGUNA BEACH	.00																															
LA HONDA	.23		.10														.03	.10														
LAKE ARROWHEAD	.00																															
LAKEPORT	.28																							.28					T			
LAKESHORE	.95	.02																.06					.50	.08	.03	.26						
LAKESIDE 2 ENE	.00																															
LAKE SPAULDING	.09																								.02				.07			
LAKE SPAULDING DAM	.06																								.04				.02	T		
LA MESA	T																															T
LANCASTER	.00																															
LA PORTE	.71																			.46		.10	T	T	T		.05		.10			
LAS PLUMAS	.00																															
LEBEC	T																														T	
LECHUZA PT STA FC 352 B	.00																															
LE GRAND	.00																															
LEMON COVE	.00																															
LINDSAY	T																												T			
LIVE OAK CANYON FC 230 C	.00																															
LIVERMORE	T																												T			
LLANO SHAWNEE HILLS RCH	.00																															
LOCKWOOD	.00																															
LOCKWOOD MESA	.00																															
LODI	T																												T			
LOMPOC SEWAGE PLANT	.00																															
LONE TREE CANYON	T																										T					
LONG BEACH	.00																															
LONG BEACH CAA AP	T												T																			
LOS ALAMOS	.00																															
LOS ANGELES WB AP R	T													T														T				T
LOS ANGELES WB CITY R	T																															T
LOS BANOS	T																												T			
LOS BANOS ARBURUA RCH	T																											T	T			
LOS GATOS	T																	T														
LOS PRIETOS RS	.00																															
LUCERNE VALLEY 2 W	T																												T	T	T	
LYTLE CREEK PH	.00																															
LYTLE CREEK RS	.00																															
MADERA	.38																													.38		
MAD RIVER RS	.04																	.01				.01			.02							
MANDEVILLE ISLAND	.00																															
MANZANITA LAKE //	2.52	T	.62	.02													.02	.54	[illegible]	T	.21	.03	.44	.32	.03	.01	.02			.24		
MARCH FIELD	.00																															
MARICOPA	.00																															
MARIPOSA	.00																															
MARTINEZ FIRE STA	T																												T			
MARYSVILLE	T																													T		
MATHER	.50																							.50								
MC CLOUD	2.75		.20															.25	.14		.73	T	.05	.32	.37	.63				.06		
MEADOW LAKE	.12																													.12		
MECCA 3 SE	.58																														.58	
MENDOTA DAM	.00																															
MERCED FIRE STA 2	.02																												.02			
MERCEY HOT SPRINGS	.00																															
MEYERS INSPECTION STA	1.88																	.59		.11	.34			.84								T
MIDDLETOWN	.00																															
MIDDLEWATER	.00																															
MILL CREEK 2	.30																														.30	
MINERAL	.70		T																.03				.03	.34	T	T				.30		
MIRANDA SPENGLER RCH	.00																															
MITCHELL CAVERNS	.04																													.02	.02	T
MODESTO	.00																															
MOJAVE	T																												T			
MONO LAKE	.63																							.63					T			
MONTEREY	.04																												.04			
MONTICELLO DAM	.08																													.08		
MORONGO VALLEY	2.24																														2.24	
MOUNTAIN PASS	.15																												T	.15		
MOUNT BALDY FC 85F	.00																															
MOUNT DANAHER	T																								T							
MOUNT HAMILTON	.00																															
MOUNT HEBRON 9 E	1.58	.15														.10	.35	[illegible]					[illegible]	.04	.61	.04				[illegible]		
MOUNT HEBRON RS	1.43	T	.15					.23								T	.05	[illegible]	[illegible]						.16	.16				[illegible]		
MOUNT SHASTA WB CITY //R	1.77	.14															.44	.07		T	[illegible]	.06	.26	.22	.26				[illegible]	T		
MT WILSON FC 338B //	.00																															
MUIR WOODS	.03																.02	.01						T					T			
NACIMIENTO DAM	.00																															
NAPA	.03																													.03		
NAPA STATE HOSPITAL	T																													T		
NEEDLES CAA AP	T																							T								
NEENACH	.00																															
NEVADA CITY	T																															
NEWARK	.02																	.02														
NEWHALL SOLEDAD FC 32 C	.00																															
NEWMAN	.00																															
NEWPORT BEACH HARBOR	.10															.10																
NICOLAUS	.00																															
NILAND	.00																															
NORTH FORK RS	.06																													.06		
NORTH HOLLYWOOD	.00																															
OAKDALE WOODWARD DAM	T																															
OAK KNOLL RS	.57	.02																.17	.17						.14	.07						
OAKLAND	.02															T	.02															
OAKLAND WB AP R	.01		T			T										T	.01	T										T	T			
OAKVILLE 1 WNW	.17																												.15	.02		
OCCIDENTAL	.15																							.08	.07							
OCEANSIDE PENDLETON	T								T																							
OCOTILLO	.28																														.28	
OJAI	.00																															
OLINDA	.00																															
ONO	.72		T																				T	.65	.07					T		
ORANGE COVE	T																												T			
ORICK PRAIRIE CR PARK	.16	.04															.07	.05														
ORINDA BOWMAN	.12															.01													.11			

See reference notes following Station Index

DAILY PRECIPITATION

Continued

Station	Total	1	2	3	4	5	6	7	8	9	10	11	12	13	14	15	16	17	18	19	20	21	22	23	24	25	26	27	28	29	30	31
ORLAND	.66																							.25	.41							
ORLEANS	.26																.01	.11	.14													
OROVILLE 1 WSW	.00																															
OROVILLE 7 SE	.00																															
OROVILLE BRIDGE	.00																															
OXNARD	.00																															
OZENA	T																															T
PACIFIC HOUSE	.00																															
PACOIMA DAM FC 33 AE	.00																															
PAICINES OHRWALL RCH	.00																															
PALMDALE	.00																															
PALMDALE CAA AP	.00																															
PALM SPRINGS	.41																												T	.25	.16	
PALO ALTO CITY HALL	.00																															
PALOMAR MTN OBSY R	.00																															
PALOS VERDES EST FC 43 C	.00																															
PANOCHE	T																												T			
PANOCHE JUNCTION	.00																															
PARADISE	.22																							.02						.20		
PARKER RESERVOIR	.12																													.06	.06	
PARKFIELD	.00																															
PASADENA	.00																															
PASKENTA RS	.48																							.20	.28							
PASO ROBLES	.00																															
PASO ROBLES CAA AP	.00																															
PATTIWAY	.00																															
PETALUMA FIRE STA 2	T																												T			
PIEDRA	.15																													.15		
PINE CANYON PS FC321E	.00																															
PINNACLES NM	.00																															
PISMO BEACH	.00																															
PIT RIVER PH 5	1.08		.02															.12						.34	.13	.47						
PITTS RANCH	.11																							.05	.06							
PLACERVILLE	T																													T		
PLACERVILLE IFG	T																T								T					T		
POINT ARENA	.11															.07								.04								
POINT ARGUELLO LIGHT STA	.00																															
PT PIEDRAS BLANCAS	.00																															
POMONA	.00																															
PORT CHICAGO NAVAL DEPOT	.02																													.02		
PORTERVILLE	.07																													.07		
PORTOLA	1.20																		.03	.35					.52				.23	.07	T	
POSEY 3 E	.22																													.22		
POTTER VALLEY PH	.89																	.01						.88								
POWAY VALLEY	T																															T
PRIEST VALLEY	.00																															
QUINCY RS	.54																	T					T	.20	.28				.06			
RAMONA SPAULDING	.00																															
RANCHITA	.85																													.85		
RANDSBURG	.03																												.03			
RAYWOOD FLATS	.10																										.10					
RED BLUFF WB AP R	.42	T																T				T	.42	T					T	T		
REDDING FIRE STA 2	.77		.02																				.18	.56	.01							
REDLANDS	.00																															
REDWOOD CITY	.00																															
REPRESA	.00																															
RICHMOND	.03																	.03														
RICHMOND FIELD STA	.00																															
RIVERSIDE FIRE STA 3	.00																															
RIVERSIDE CITRUS E S R	.00																															
ROCKLIN	.00																															
SACRAMENTO WB AP R	.00																															
SACRAMENTO WB CITY R	T																												T			
SAGEHEN CREEK	.98																	.45	.20	T			T	.13	.19	T			.01	T		
SAINT HELENA	.49																T												.49			
SAINT JOHN	T																							T								
SAINT MARYS COLLEGE	.02																T												.02			
SALINAS 2 E	.00																															
SALINAS CAA AP	T					T	T	T		T																				T		
SALINAS DAM	.00																															
SALSIPUEDES GAGING STA	.00																															
SALT SPRINGS PH	.10																							.04	.02	.02	.02					
SALYER RS	.18																	.06	.01				.11									
SAN ANDREAS 3 S	.00																															
SAN ANTONIO CN MOUTH	.00																															
SAN BERNARDINO CO HOSP	T																															T
SAN CLEMENTE DAM	.00																															
SANDBERG PTL STA FC130B	.00																															
SANDBERG WB //R	.00																															
SAN DIEGO WB AP R	T												T																			
SAN DIMAS FIRE WDN FC 95	.00																															
SAN FERNANDO	.00																															
SAN FRANCISCO WB AP R	T	T	T					T						T		T	T	T	T										T			
SAN FRANCISCO FOB R	.05		T		T	T	T	T			T	T	T		T	T	.01	.02			T	T	T	.01		T	T	T	.01		T	
SAN GABRIEL CANYON PH	.00																															
SAN GABRIEL DAM FC425BE	.00																															
SAN GABRIEL FIRE DEPT	.00																															
SAN GREGORIO 3 SE	.15		.07													T	T	.08														
SAN JACINTO	.15																													.15		
SAN JOSE R	T																	T											T			
SAN LUIS OBISPO POLY	.00																															
SAN MARCOS RANCH	.00																															
SAN MATEO	.00																															
SAN PEDRO	.00																															
SAN RAFAEL	.02																	.02														
SANTA ANA FIRE STA	.00																															
SANTA ANA RIVER PH 1	.03																														.03	
SANTA ANITA FERN FC 432	.00																															
SANTA BARBARA	.00																															
SANTA BARBARA CAA AP	T														T							T			T							
SANTA BARBARA TV PEAK	.00																															
SANTA CLARA UNIVERSITY	T																T															
SANTA CRUZ	.00																															
SANTA FE DAM	.00																															
SANTA MARGARITA 2 SW	.00																															
SANTA MARGARITA BOOSTER	.00																															
SANTA MARIA	.00																															
SANTA MARIA WB AP R	T								T	T									T	T			T				T					
SANTA MONICA	.00																															
SANTA MONICA PIER	.00																															
SANTA PAULA	.00																															
SANTA ROSA	.01																													.01		
SANTIAGO DAM	.00																															
SAUGUS POWER PLANT 1	.00																															
SAWYERS BAR RS	1.56		.02															.31	1.14						.04	.05						
SCOTIA	.11	.01	T						T									.07					.03									
SEARSVILLE LAKE	T		T																T													
SEPULVEDA DAM	.00																															

See reference notes following Station Index.

DAILY PRECIPITATION

Station	Total	Day of month																														
		1	2	3	4	5	6	7	8	9	10	11	12	13	14	15	16	17	18	19	20	21	22	23	24	25	26	27	28	29	30	31
HASTA DAM	.91		.31																					.60		T						
HELL ABS PLANT	.00																															
HINGLE	.00																															
IERRA CITY	.51																			.06				.05	.30	.04				.06		
IERRAVILLE RS	1.46																		.06		.02				.51					.87	T	
IGNAL HILL FC 415	.00																															
KAGGS SPGS LAS LOMAS	.80																	.80														
MITH RIVER 3 WNW	.45	.20	.02															.23														
NOW CREEK UPPER	.58																													.23	.35	
ODA SPRINGS //	.63					.40															.10				.13							
OLEDAD	.00																															
ONOMA	.00																															
ONORA	.00																															
O ENTRANCE YOSEMITE NP	.43																										.01			.42		
PADRA PAC FC 356 C	.00																															
PRINGVILLE 7 ENE	.00																															
QUAW VALLEY LODGE	1.13				.05	T													.24		.23				.53		.08			T		
QUIRREL INN 1	.00																															
QUIRREL INN 2	.00																															
TOCKTON CAA AP	.02																												.02			
TOCKTON FIRE STA 4	T																													T		
TOCKTON MOWRY BRIDGE	.02																												.02			
TONYFORD RS	.29																							.29								
TONY GORGE RESERVOIR	.23																							.23								
TRAWBERRY VALLEY	T																							T					T			
UNLAND	.00																															
USANVILLE	1.00																	.06			.50			.34	.01	.09						
USANVILLE AP	.89																.05			.02			.51		.31				T			
UTTER HILL RS	.04																													.04		
ABLE MOUNTAIN	.00																															
AHOE	.68				.03	T													.20		.18			.22	.02		T			.03		
EHACHAPI	.35																												.02	T	.33	
EJON RANCHO	.00																															
HERMAL CAA AP	T																												T	T	T	
HREE RIV EDISON PH 2	.18																													.18		
IGER CREEK PH	.00																															
OPANGA RS FC 6	.00																															
ORRANCE	.00																															
RACY CARBONA	.00																															
RACY PUMPING PLANT	.00																															
RONA	T																													T	T	T
RUCKEE RS	1.01																		.58		.18			.11	.14							
ULELAKE //R	1.27	.11	.01														.15	.16	.13	.13	.03			.07	.36					.12		
URLOCK	.02																												.02			
URNTABLE CREEK	.46		.04																					.40		.02						
USTIN IRVINE RANCH	.00																															
WENTYNINE PALMS	.21																														.21	
WIN LAKES	3.04			.04		.01													.05	.30				2.02	.02				.51	.02		.07
KIAH	.50																.03	T					T	.47								
KIAH 4 W	.29																	T						.29						T	T	
NION OIL STEARNS ABS	.00																															
C L A	.00																															
PLAND	.00																															
PPER LAKE 7 W	.30																T						T	.30								
PPER LAKE RS	.84																			.17			.46		.21							
PPER MATTOLE	.00																															
ACAVILLE	.07																												.07			
ALLEY CENTER 3 NE	.00																															
ALYERMO RS	.00																															
AN NUYS CITY WHSE FC 15	.00																															
ENTURA	.00																															
ICTORVILLE PUMP PLANT	.00																															
INCENT FIRE STA FC 120	.00																															
INTON	1.39															.05	.11	.41	.02	.02		.02	.08	.68					T	T		
ISALIA	.00																															
ISTA	.00																															
LCANOVILLE	.11																								T					.11		
LLMERS	.98		.13															.02	T			T		.33	.45	.05				T		
LTA PH	.93	T	.36																					.54	.02					.01		
LLACE	T																												T			
LNUT CREEK	.01																												.01			
LNUT GROVE	.00																															
LNUT PATROL STA FC102B	.00																															
RNER SPRINGS	.03																													.03		
SCO	.00																															
TSONVILLE WATERWORKS	.00																															
AVERVILLE RS	.48																	.01	.05				.01	.12	.29	T						
ED 1 S	1.84	.02	.20															.42	.02		.08		.03	.11	.36	.11				.49		
STHAVEN	.11																													.11		
ST POINT 3 SW	.04																							T					.04			
EELER	.00																															
ITE MOUNTAIN 1	T																T						T		T					T	T	
ITE MOUNTAIN 2	.32																T						.01		.19					T	.11	.01
ITE ROCK	.00																															
ITTIER FC 106 C	.00																															
LLIAMS	T																													T		
LLOWS	T																							T								
NTERS	.06																													.06		
FFORD HEIGHTS	.57																												T		.57	
ODFORDS	1.04																	.26	.01	.06			.58	.12								.01
ODLAND 1 WNW	T																													T		
IGHTS	.06																		.06													
RBA LINDA	.00																															
SEMITE NP	.66																							.13		.12	T	T	.40			.01
EKA	.67	T	.08															.31	T						.28							

See reference notes following Station Index.

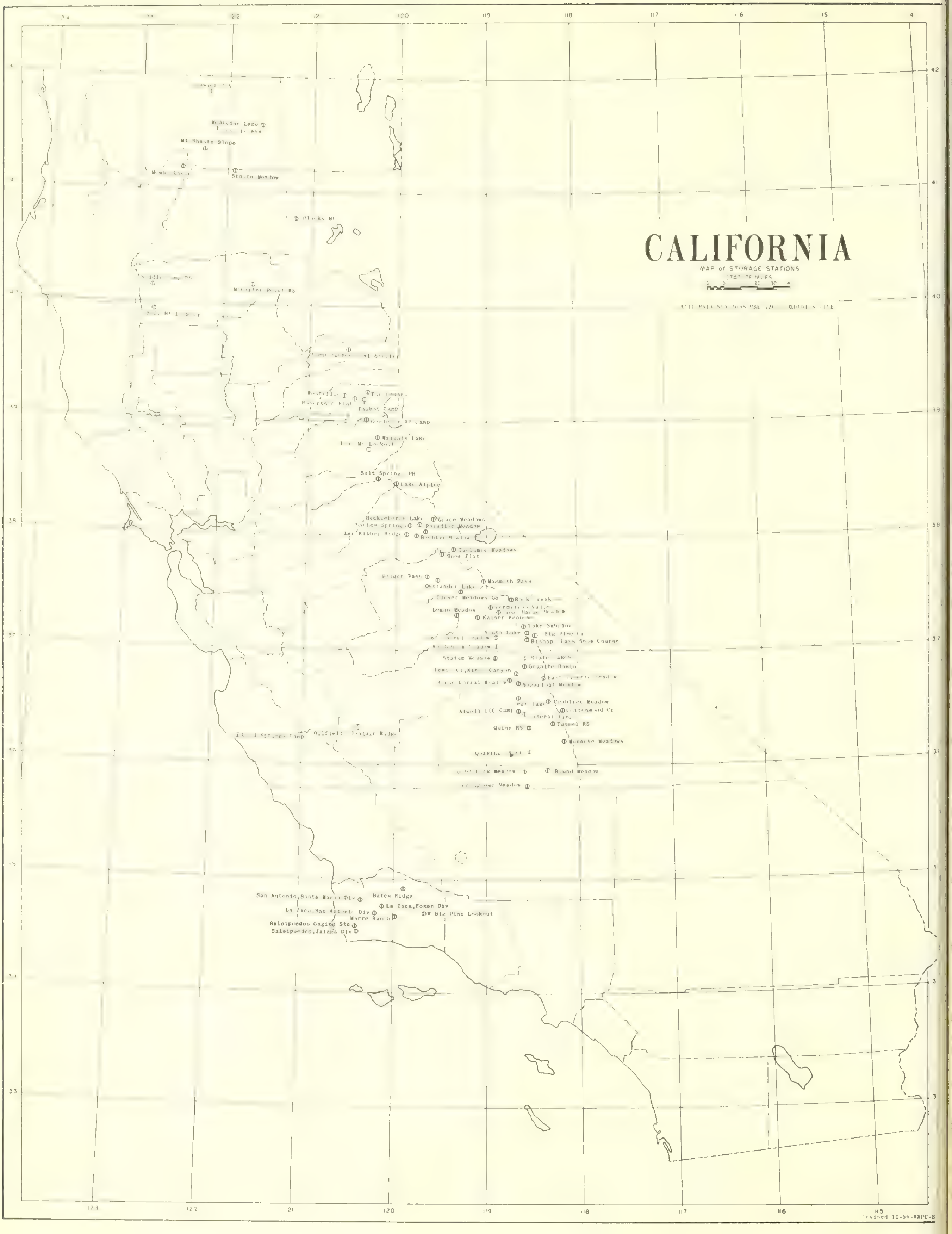
CALIFORNIA
MAP of STORAGE STATIONS
Medicine Lake
Mt Shasta Slope
Stouts Meadow
McCarthys Point RS
Salt Springs PH
Lake Alpine
Grace Meadows
Paradise Meadow
Snow Flat
Mammoth Pass
Ostrander Lake
Clover Meadows GS
Logan Meadow
Kaiser Meadow
Lake Sabrina
South Lake
Big Pine Cr
Statum Meadow
Granite Basin
Sugarloaf Meadow
Crabtree Meadow
Cottonwood Cr
Atwell CCC Camp
Tunnel RS
Quinn RS
Monache Meadows
Round Meadow
San Antonio,Santa Maria Div
Bates Ridge
La Zaca,Foxen Div
La Zaca,San Antonio Div
Big Pine Lookout
Sisquoc Ranch
Salsipuedes Gaging Sta
Salsipuedes,Jalama Div
Revised 11-56-#XPC-S

PRECIPITATION MEASURED IN STORAGE GAGES

Station	Observation date	Amount since last obs.	Snow on ground
BADGER PASS //	1957		
	JUN. 23		
	AUG. 31	.00	
	SEP. 18	.20	
	29	.10	
	OCT. 25	1.95	
	27	.35	
	NOV. 3	.65	
	5	.95	
	16	1.65	
	19	.40	
	DEC. 5	.45	11
	15	1.40	8
	16	2.35	
	17	1.20	10
	18	1.45	20
	21	.10	21
	22	.65	23
	1958		
	JAN. 2	.15	21
	10	1.20	27
	11	.20	28
	13	.35	29
	24	2.25	40
	25	.50	42
	26	1.50	51
	27	.10	48
	30	.80	48
	FEB. 2	.50	50
	3	2.60	66
	4	1.30	74
	5	.30	72
	7	.10	69
	8	.65	74
	[illegible]	.30	72
	10	.15	71
	12	1.55	72
	14	.15	71
	19	1.05	66
	24	.50	58
	25	2.70	74
	26	.25	76
	APR. 1	3.10	140
	2	.30	140
	3	3.05(a)	162
	4	.15(b)	167
	6	1.35	172
TOTAL		40.95	
(a) Gage completely snowed under, estimated precipitation measurement.			
(b) Gage moved to new location.			
BALL MTN LOOKOUT //	1957		
	JUL. 30		
	1958		
	JUL. 8	64.40	
TOTAL		64.40	
BATES RIDGE //	1957		
	AUG. 10		
	1958		
	JUL. 17	40.04	
TOTAL		40.04	
BESWICK 7 S //	1957		
	JUL. 29		
	1958		
	JUL. 10	60.92	
TOTAL		60.92	
BLACKS MTN //	1957		
	JUL. 26		
	1958		
	JUL. 12	28.75	
TOTAL		28.75	
BRAY 10 WSW //	1957		
	JUL. 29		
	1958		
	JUL. 10	40.51	
TOTAL		40.51	
BRUSHY SPRINGS GS //	1957		
	AUG. 15		
	1958		
	JUL. 24	65.75	
TOTAL		65.75	
CAMP PIONEER SKI SHELTER //	1957		
	APR. 1		
	DEC. 13	10.39	
	1958		
	FEB. 3	13.75	50
	27	13.72	40
	MAR. 31	12.85	84
	MAY 2	6.50	
TOTAL		57.21	
CLOVER MEADOWS GS //	1957		
	AUG. 25		
	1958		
	JUL. 10	63.66	
TOTAL		63.66	
COTTONWOOD CREEK //	1957		
	APR. 2		
	OCT. 30	6.42	
COTTONWOOD CREEK (CONTD) //	1958		
	APR. 1	18.19	
TOTAL		24.61	
GERLE CREEK CAMP /	1957		
	AUG. 15		
	1958		
	JUL. 24	64.90	
TOTAL		64.90	
IRON MTN LOOKOUT	1957		
	JUL. 23		
	1958		
	JUL. 16	66.72	
TOTAL		66.72	
KAISER MEADOWS	1957		
	JUL. 6		
	SEP. 19	.50	
	OCT. 8	.61	0
	21	2.94	8
	NOV. 2	.00	4
	6	1.22	10
	14	.61	13
	17	.00	14
	19	.30	12
	DEC. 19	7.19	52
	1958		
	JAN. 2	.36	46
	8	.36	42
	14	.51	48
	23	.00	43
	31	5.38	77
	FEB. 1	.00	76
	5	3.86	100
	23	3.75	94
	26	2.94	125
	MAR. 4	.00	114
	7	.25	100
	13	.25	117
	15	3.04	136
	18	3.04	134
	28	4.16	145
	31	1.42	149
	APR. 9	6.90	180
	10	.00	173
	16	.41	157
	MAY 2	.00	126
	20	1.32	94
	29	.41	77
	JUN. 4	.51	69
	JUL. 8	.41	0
TOTAL		52.65	
LAKE ALPINE //	1957		
	AUG. 15		
	1958		
	JUL. 11	73.49	
TOTAL		73.49	
LAKE ELEANOR //	1957		
	NOV. 1		
	30	2.11	
	DEC. 31	5.40	
	1958		
	JAN. 2	.30	
	13	1.20	
	27	3.60	
	31	.70	
	FEB. 3	1.70	
	6	1.10	
	10	.90	
	15	1.90	
	20	.70	
	26	3.10	
	MAR. 6	.30	
	8	.20	
	18	5.40	
	25	3.50	
	APR. 1	3.00	10
	8	4.80	
	30	.30	
	MAY 14	1.00	
	24	.20	
	JUN. 3	1.60	
	8	.20	
	13	.50	
	30	.00	
TOTAL		43.71	
LAKE SABRINA //	1957		
	JUN. 30		
	JUL. 9	.02	
	25	.01	
	26	.01	
	27	.02	
	30	.02	
	AUG. 31	.00	
	SEP. 28	.10	
	29	.15	
	30	.05	
	OCT. 11	.04	
	13	.02	
	14	.02	
	18	.02	
	20	.70	
	21	.10	
	26	.05	
	27	.05	
	NOV. 2	1.30	
	3	.12	
	4	.18	
	5	.20	
LAKE SABRINA (CONTD) //	1957		
	NOV. 13	.04	
	14	.02	
	15	.03	
	16	.03	
	17	.06	
	18	.02	
	DEC. 5	.26	
	15	1.20	
	16	1.20	
	17	.04	
	18	.10	
	21	.08	
	1958		
	JAN. 9	.09	
	10	.09	
	23	.12	
	24	.48	
	25	.60	
	26	.20	
	29	.09	
	30	.09	
	FEB. 2	.44	
	3	.56	
	4	.34	
	12	.18	
	19	.44	
	20	.04	
	24	.60	
	25	.32	
	28	.46	
	MAR. 6	.46	
	13	.20	
	14	.28	
	15	1.10	
	16	.46	
	20	.56	
	21	.44	
	22	.12	
	27	.14	
	30	.32	
	31	.12	
	APR. 1	.92	
	2	.36	
	3	.78	
	4	.04	
	6	.38	
	7	.06	
	29	.60	
	30	.14	
	MAY 12	.02	
	22	.46	
	JUN. 11	.05	
	12	.05	
	16	.01	
	30	.00	
TOTAL		19.47	
LA ZACA FOXEN DIVIDE	1957		
	JUN. 12		
	OCT. 17	.60	
	24	.61	
	31	-	
	NOV. 12	.48	
	25	.15	
	DEC. 11	1.84	
	16	.15	
	18	1.80	
	20	.12	
	1958		
	JAN. 15	.25	
	27	2.25	
TOTAL		-	
Publication discontinued January 27, 1958.			
LA ZACA SAN ANTONIO DIVIDE	1957		
	JUN. 12		
	OCT. 17	.67	
	24	.42	
	31	-	
	NOV. 12	.36	
	25	.23	
	DEC. 11	1.49	
	16	1.10	
	18	.98	
	1958		
	JAN. 15	.35	
	27	2.20	
TOTAL		-	
Publication discontinued January 27, 1958.			
LOGAN MEADOW //	1957		
	JUL. 7		
	SEP. 20	.46	
	OCT. 31	.79	
	NOV. 30	1.19	
	1958		
	JAN. 15	7.55	
	FEB. 21	11.62	
	JUL. 16	17.84	
TOTAL		39.45	
MAMMOTH PASS //	1957		
	APR. 4		
	OCT. 29	11.01	
	1958		
	APR. 11	61.89	
TOTAL		72.90	
MC CARTHY POINT RS //	1957		
	JUL. 25		
	1958		
	JUL. 13	64.04	
TOTAL		64.04	

See reference notes following Station Index.

PRECIPITATION MEASURED IN STORAGE GAGES

Continued

CALIFORNIA

Station	Observation date	Amount since last obs.	Snow on ground
MEDICINE LAKE //	1957		
	JUL. 27		
	1958		
	JUL. 11	60.90	
TOTAL		60.90	
MOUNT SHASTA SLOPE //	1957		
	SEP. 16		
	1958		
	JUL. 10	109.98	
TOTAL		109.98	
MUMBO BASIN //	1957		
	SEP. 16		
	1958		
	JUL. 11	94.85	
TOTAL		94.85	
OSTRANDER LAKE //	1957		
	AUG. 25		
	1958		
	JUL. 9	60.92	
TOTAL		60.92	
ROBERTSON FLAT //	1957		
	AUG. 14		
	1958		
	JUL. 23	103.10	
TOTAL		103.10	
ROCK CREEK //	1957		
	APR. 5		
	OCT. 31	5.54	
	1958		
	APR. 10	22.95	
TOTAL		28.49	
ROSE MARIE MEADOW //	1957		
	JUL. 9		
	OCT. 18	1.82	
	1958		
	JAN. 29	13.31	55
	FEB. 28	8.41	67
	APR. 5	14.25	166
	JUL. 10	5.36	
TOTAL		43.15	
SADDLE CAMP RS //	1957		
	JUL. 30		
	1958		
	JUL. 9	50.62	
TOTAL		50.62	
SALSIPUEDES GAGING STATION	1957		
	JUN. 26		
	OCT. 11	.15	
	23	.30	
	NOV. 6	.22	
	19	.08	
	DEC. 21	-	
	22	.05	
	31	.00	
TOTAL		-	

Storage gage changed to non-recording rain gage January 1, 1958.

Station	Observation date	Amount since last obs.	Snow on ground
SALSIPUEDES JALAMA DIVIDE	1957		
	JUN. 25		
	AUG. 27	.00	
	SEP. 27	.03	
	OCT. 29	.77	
	NOV. 25	.22	
	DEC. 19	5.79	
	27	.04	
TOTAL		6.85	

Publication discontinued January 1, 1958.

Station	Observation date	Amount since last obs.	Snow on ground
SALT SPRINGS PH //	1957		
	JUN. 30		
	JUL. 31	.02	
	SEP. 13	.00	
	20	.20	
	30	.23	
	OCT. 7	.05	
	13	.87	
	20	.21	
	27	.27	
	31	.00	
	NOV. 10	.10	
	17	1.63	
	24	.54	
	30	.00	
	DEC. 8	.12	
	17	3.71	
	19	1.55	
	22	.70	
	29	.12	
	31	.00	
	1958		
	JAN. 6	.40	
	12	1.37	

Station	Observation date	Amount since last obs.	Snow on ground
SALT SPRINGS PH // (CONTD)	1958		
	JAN. 19	.32	
	26	4.64	
	31	1.63	
	FEB. 9	5.35	
	16	2.61	
	23	.67	
	28	3.45	
	MAR. 9	.63	
	16	5.20	
	22	3.57	
	31	4.26	
	APR. 6	8.22	
	13	.03	
	30	.07	
	MAY 11	.76	
	18	.51	
	25	.61	
	31	.00	
	JUN. 8	1.02	
	16	.36	
	30	.00	
TOTAL		56.00	
SNOW FLAT //	1957		
	AUG. 24		
	1958		
	JUL. 8	58.26	
TOTAL		58.26	
SOUTH LAKE	1957		
	JUN. 30		
	JUL. 2	.01	
	10	.01	
	25	.02	
	26	.02	
	27	.02	
	30	.05	
	SEP. 30	.00	
	OCT. 31	.98	
	NOV. 2	1.20	
	3	.16	
	4	.14	
	5	.22	
	15	.04	
	17	.02	
	18	.02	
	DEC. 4	.12	
	5	.14	
	15	1.70	
	16	1.30	
	17	.22	
	18	.12	
	21	.16	
	1958		
	JAN. 9	.08	
	10	.12	
	23	.12	
	24	.54	
	25	.82	
	26	.20	
	29	.28	
	30	.08	
	FEB. 2	.40	
	3	.62	
	4	.46	
	8	.08	
	9	.02	
	12	.30	
	18	.06	
	19	.38	
	20	.06	
	24	.66	
	25	.24	
	28	.12	
	MAR. 6	.38	
	13	.14	
	14	.20	
	15	1.50	
	16	.40	
	20	.66	
	21	.56	
	22	.58	
	27	.20	
	30	.54	
	31	.14	
	APR. 1	1.06	
	2	.34	
	3	1.30	
	4	.14	
	5	.06	
	6	.48	

Station	Observation date	Amount since last obs.	Snow on ground
SOUTH LAKE (CONTD)	1958		
	APR. 7	.08	
	29	.70	
	30	.14	
	MAY 12	.06	
	22	.34	
	JUN. 13	.20	
	16	.04	
	30	.00	
TOTAL		22.55	
STOUT MEADOW //	1957		
	SEP. 15		
	1958		
	JUL. 8	143.83	
TOTAL		143.83	
TALBOT CAMP //	1957		
	AUG. 14		
	1958		
	JUL. 24	84.40	
TOTAL		84.40	
THE CEDARS //	1957		
	AUG. 14		
	1958		
	JUL. 23	76.60	
TOTAL		76.60	
TUOLUMNE MEADOWS //	1957		
	AUG. 24		
	1958		
	JUL 9	34.76	
TOTAL		34.76	
VERMILION VALLEY //	1957		
	JUL. 6		
	SEP. 19	.60	
	OCT. 10	.30	
	25	1.70	
	NOV. 2	.00	0
	6	1.30	2
	20	.30	T
	DEC. 19	3.70	13
	1958		
	JAN. 9	.00	11
	FEB. 1	3.90	26
	3	1.60	46
	MAR. 6	6.10	45
	13	.00	46
	15	1.20	61
	APR. 10	11.80	81
	MAY 1	.00	42
	27	1.50	0
	JUN. 3	.20	
	JUL. 8	.45	
TOTAL		34.65	

Entire record stick measurement. No weigh-out.

Station	Observation date	Amount since last obs.	Snow on ground
WEST BIG PINE LO //	1957		
	AUG. 12		
	1958		
	JUL. 18	65.31	
TOTAL		65.31	
WESTVILLE //	1957		
	AUG. 14		
	1958		
	JUL. 23	81.35	
TOTAL		81.35	
WRIGHTS LAKE //	1957		
	JUL. 24		
	1958		
	JUL. 15	69.57	
TOTAL		69.57	

All storage gage precipitation reports for this section were not received in time for publication in this issue. Additional storage gage reports, if received, will be published in the August issue.

BLANK SPACE IN SNOW ON GROUND COLUMN INDICATES NO MEASUREMENT OF SNOW DEPTH WAS MADE.

See reference notes following Station Index.

DAILY TEMPERATURES

Station		1	2	3	4	5	6	7	8	9	10	11	12	13	14	15	16	17	18	19	20	21	22	23	24	25	26	27	28	29	30	31	Average
ADIN RS	MAX	68	74	80	83	89	87	86	87	86	90	91	90	89	88	82	75	62	70	85	87	91	87	82	85	90	92	96	96	85	85	90	84.8
	MIN	45	42	42	43	47	57	50	51	52	50	50	48	49	49	53	52	51	48	48	50	52	51	49	50	55	53	55	59	54	52	52	50.3
ALDERPOINT	MAX	80	82	87	92	103	106	101	89	90	98	103	102	100	94	83	84	82	85	91	98	100	102	96	97	100	103	109	111	105	98	102	95.9
	MIN	55	59	58	53	56	58	58	57	51	52	53	53	52	51	56	58	60	59	54	56	57	59	58	61	60	[illegible]	61	58	64	55	58	56.[illegible]
ALPINE 1 W	MAX	85	84	88	86	88	91	99	106	107	107	101	95	90	87	88	89	86	89	88	91	90	89	89	90	91	90	90	92	93	95	98	92.0
	MIN	43	44	47	47	44	49	47	57	63	67	63	60	55	54	52	44	47	47	48	48	48	48	48	48	48	48	48	54	59	65	68	51.9
ALTURAS RS	MAX	73	71	75	82	87	90	94	90	91	91	95	96	94	93	92	87	83	64	76	81	92	94	90	91	91	93	95	100	99	90	90	88.1
	MIN	46	40	43	50	53	49	45	47	45	44	45	45	46	47	50	53	52	46	48	48	48	56	49	48	52	48	50	48	51	48	48	48.0
ANGWIN PAC UNION COL	MAX	80	80	87	86	87	89	86	91	92	95	94	96	88	79	75	66	79	85	86	81	83	79	72	84	88	92	91	81	80	88	95	85.1
	MIN	48	47	53	58	55	54	50	59	60	64	63	63	62	48	48	53	52	51	52	54	52	49	51	52	57	56	59	54	52	54	61	54.6
ANTIOCH 1 E	MAX	80	86	89	88	89	89	90	90	92	94	93	90	90	89						84	86	83	84	87	87	92	91	87	85	89	94	88.4
	MIN	62	55	52	57	58	58	56	52	54	52	54	51	59	54						58	57	55	56	54	58	59	58	60	59	58	60	56.4
ANTIOCH PUMP PLT 3	MAX	88	82	82	91	92	89	90	92	95	95	97	93	96	89	80	74	76	79	90	91	85	88	86	85	88	88	93	95	83	82	89	87.[illegible]
	MIN	55	51	51	55	56	55	53	52	52	52	55	50	58	57	56	57	56	50	55	58	57	52	53	52	55	58	58	59	60	55	59	54.9
ASH MTN	MAX	99	89	95	96	101	101	99	98	103	106	105	105	106	106	97	88	87	88	95	95	96	93	92	92	95	97	103	108	103	98	99	97.9
	MIN	60	57	61	65	62	61	73	69	77	76	73	72	71	69	60	58	59	63	65	65	71	72	63	67	68	71	74	74	63	63	74	67.0
UBERRY	MAX	85	84	88	93	95	98	98	99	100	102	101	101	101	100	91	84	81	90	90	92	92	92	90	90	92	95	98	102	99	94	98	94.0
	MIN	51	51	55	60	64	64	66	67	67	68	68	68	66	59	53	50	50	52	54	63	62	61	60	60	58	64	68	60	62	62	65	60.6
UBURN	MAX	87	84	85	91	95	96	96	94	98	101	102	102	102	97	86	77	77	83	89	93	90	91	90	88	93	96	98	101	91	94	96	92.4
	MIN	56	53	54	58	65	67	63	63	64	66	68	68	68	55	51	52	53	54	52	57	64	60	61	59	62	68	68	70	65	62	62	60.9
VALON PLEASURE PIER	MAX	71	70	69	73	70	71	69	73	75	73	70	74	71	69	73	71	70	71	72	69	73	70	69	72	70	73	72	70	70	76	76	71.5
	MIN	58	55	58	57	57	55	56	55	57	56	58	59	60	58	55	54	55	58	58	57	58	57	59	56	59	60	59	58	60	62	61	57.6
VENAL 9 SSE	MAX	90	90	88		101	103	103	103	102		106	106	107	107	100	90	85	87	90	96	97	97	93	94	97	96	102					97.2
	MIN	61	58	61		62	65	67	66	67		67	66	65	65	55	57	58	59	60	63	69	64	63	62	63	68	70					63.2
ACKUS RANCH	MAX	90	92	95	97	100	103	100	104	106	110	107	108	108	98	97	84	89	91	94	99	93	89	88	92	98	101	104	100	98	97	100	97.[illegible]
	MIN	57	65	65	63	64	75	71	63	67	67	74	75	66	66	61	55	58	57	65	65	64	67	59	61	69	74	70	64	63	66	71	65.4
AKER 9 NNW	MAX	100	103	102	103	106	107	110	110	112	116	118	119	119	118	110	107	104	99	101	106	106	104	100	101	101	104	108	111	110	111	104	107.4
	MIN	72	74	73	74	73	76	76	75	76	78	82	83	86	83	76	72	70	74	75	75	76	75	71	70	73	77	77	79	81	76	79	76.0
AKERSFIELD WB AP	MAX	89	87	90	95	98	100	99	102	103	104	104	106	105	98	87	84	85	88	93	95	95	96	91	92	95	97	100	110	98	98	99	96.2
	MIN	62	61	62	68	70	72	72	70	71	71	73	70	72	71	64	59	59	62	66	69	71	72	67	67	67	72	75	78	72	72	71	68.6
ARRETT DAM	MAX	89	86	85	88	88	90	93	98	104	107	108	104	93	91	87	90	92	88	90	92	92	91	90	91	92	94	91	90	97	94	94	92.9
	MIN	46	44	47	50	47	48	49	55	59	62	61	61	58	53	50	47	46	46	46	48	48	50	51	47	48	50	52	56	58	63	64	51.9
ARSTOW	MAX	92	89	96	96	100	103	101	103	109	112	112	112	109	103	99	97	95	96	99	100	99	95	95	96	100	103	106	105	96	97	100	100.5
	MIN	63	67	62	64	64	68	67	66	68	69	73	72	79	79	70	64	59	62	61	65	66	66	62	63	65	66	68	69	58	64	68	66.4
EAUMONT 1 E	MAX	87	85	90	90	89	93	97	101	105	107	106	99	95	88	88	88	88	89	90	90	89	87	88	91	92	92	93	99	92	94	95	92.8
	MIN	51	50	51	51	50	52	55	58	63	67	67	62	61	57	52	52	48	50	52	51	53	52	50	52	52	52	56	59	64	60	63	55.3
EN LOMOND	MAX	82	80	78	77	76	76	84	81	82	90	88	80	69	75	76	66	67	74	83	80	78	77	76	78	81	80	80	81	83	86	85	79.0
	MIN	49	47	50	52	53	54	55	48	46	45	43	44	47	52	56	54	52	50	51	50	51	56	54	53	52	54	55	55	54	53	57	51.4
ERKELEY	MAX	68	69	72	68	68	70	69	70	70	72	68	70	66	66	62	68	67	69	66	63	66	68	67	68	68	68	68	67	69	72	72	68.2
	MIN	55	57	56	56	57	57	56	56	54	53	53	53	53	54	56	57	57	56	57	55	56	56	57	57	56	57	56	57	58	58	57	55.9
ERRYESSA LAKE	MAX	80	87	94	98	95	95	92	99	99	104	101	104	97	83	79	73	88	91	90	88	87	85	84	91	93	97	104	87	92	95	101	92.0
	MIN	56	56	58	61	62	61	58	61	61	63	64	63	68	57	55	60	58	56	61	62	61	58	60	59	64	65	64	66	63	62	64	60.9
IG BAR RS	MAX	82	79	92	97	102	105	104	101	102	103	106	107	106	104	101	97	88	82	95	104	106	99	104	100	99	106	107	111	109	103	104	100.2
	MIN	52	53	51	53	53	54	56	51	48	52	56	51	55	55	55	54	57	58	52	59	58	61	61	63	61	60	61	56	67	58	59	56.1
IG BEAR LAKE DAM	MAX	70	68	70	72	73	78	77	79	80	85	82	85	86	84	73	67	68	70	70	71	70	66	66	68	72	76	80	78	73	75	73	74.4
	MIN	48	43	41	41	40	44	45	50	48	52	55	54	50	48	49	45	41	41	40	39	46	44	40	40	39	43	45	47	52	53	50	45.6
IG CREEK PH 1	MAX	71	70	74	78	81	85	85	81	85		88	87	87	84	78	72	66										85	87	82	81	83	
	MIN	52	53	54	58	61	64	63	62	63		67	66	64	62	58	52	51										65	67	58	62	63	
ISHOP WB AP	MAX	90	89	93	95	97	99	101	100	101	103	103	104	104	101	96	92	88	90	93	94	93	91	86	90	95	98	101	98	90	94	96	95.6
	MIN	45	49	53	55	57	55	55	57	58	57	57	60	60	65	[illegible]	59	50	54	53	56	55	64	57	49	54	56	57	58	54	56	57	55.9
ISHOP UNION CARBIDE	MAX	68	62	69	72	74	77	76	80	81		84	84	81	76	75	71	64	68	73	75	75	73	69	63	70	74	78	80	76	72	71	73.7
	MIN	43	40	43	45	47	51	53	54	53		55	55	55	53	53	46	40	40	41	44	51	49	46	42	45	52	52	55	49	46	48	48.2
UE CANYON WB AP	MAX	64	67	74	77	79	78	75	79	79	81	82	82	78	74	70	63	64	70	73	74	74	75	72	75	79	84	87	79	78	77	80	75.6
	MIN	48	46	55	60	61	60	58	56	58	60	62	62	62	59	55	49	48	50	56	57	59	57	56	54	59	64	70	64	60	62	62	57.7
YTHE	MAX	107	106	106	107	107	110	113	116	120	119	121	114	112	112	107	106	104	104	105	105	106	106	105	105	109	110	113	109	103	102	105	108.8
	MIN	71	71	70	72	75	70	74	77	77	79	81	84	82	79	78	73	71	73	74	70	71	71	81	74	74	71	72	80	78	76	75	75.0
YTHE CAA AP	MAX	109	108	108	110	108	111	113	118	118	117	118	113	115	114	110	108	107	105	107	105	105	107	104	107	109	110	112	108	100	98	105	109.3
	MIN	73	75	74	77	78	73	79	82	84	85	85	87	85	84	77	74	79	75	77	74	74	74	83	78	78	78	76	79	80	77	76	78.4
CA	MAX	71	66	74	79	81	85	86	82	85	86	88	89	88	85	83	79	72	70	73	78	83	85	86	74	78	83	87	90	86	80	79	81.0
	MIN	35	34	37	38	36	38	37	33	35	35	37	36	36	41	41	38	36	41	42	41	46	42	44	42	43	49	46	47	47	38	39	39.7
NITA	MAX	75	76	78	77	77	80	82	86	89	85	75	79	77	76	77	76	77	79	77	80	81	78	81	80	81	79	78	80	83	90	91	80.0
	MIN	60	58	61	62	61	63	[illegible]	60	57	57	57	59	64	63	[illegible]	61	61	57	61	56	57	59	63	55	60	60	64	63	60	63	69	60.4
RREGO SPRGS 3 NNE	MAX	103	103	100	103	104	104	106	110	112	114	112	114	109	112	106	102	101	101	101	105	105	104	102	100	102	104	105	106	106	97	100	104.9
	MIN	55	58	60	60	59	63	65	68	71	75	77	79	73	[illegible]	64	63	69	68	59	58	59	64	71	68	66	63	65	72	75	73	72	66.5
WMAN DAM	MAX	65	69	76	81	83	80	79	81	80	83	84	84	83	83	80	72	66	70	71	78	77	74	73	75	81	81	89	87	77	77	81	78.1
	MIN	45	45	53	59	59	56	55	50	50	53	56	55	56	54	56	49	48	48	54	56	57	55	53	50	55	60	64	62	56	54	54	54.1
AWLEY 2 SW	MAX	106	106	106	105	106	107	109	112	116	118	115	118	111	112	112	108	106	104	104	105	106	107	105	104	105	108	107	109	107	99	100	107.8
	MIN	70	68	64	66	68	67	67	73	75	76	75	78	78	73	74	67	68	69	64	65	64	68	73	73	70	69	68	75	82	76	76	70.9
IDGEPORT	MAX	69	74	79	80	84	85	81	88	87	89	89	90	85	83	82	75	72	78	82	80	79	79	69	77	79	84	90	85	80	80	82	81.2
	MIN	33	36	37	38	39	41	43	35	40	41	41	44	38	46	40	38	39	35	38	40	43	43	47	36	43	41	41	45	40	43	42	40.2
OOKS FARNHAM RCH	MAX	90	86	86	96		99	98	95		99	100	101	102	94	91	84	76	84		94	90	94	93	92	94	98		102				93.3
	MIN	63	58	61	65		64	65	64		68	64	68	69	56	56	58	53	57		62	62	59	65	60	64	65						62.0
RBANK WB AP	MAX	79	79	81	81	82	83	89	94	99	101	93	90	82	78	80	80	80	82	83	84	81	80	80	83	84	83	83	85	87	94	93	84.9
	MIN	58	59	58	59	59	59	59	58	63	66	64	62	62	63	63	61	58	57	59	57	60	60	59	59	59	61	61	61	61	66	69	60.6
RLINGAME	MAX	68	68	72	78	75	73	71	72	71	71	70	66	73	73	68	68	69	70	70	67	73	74	76	75	70	71	72	72	77	77	71	71.6
	MIN	54	57	49	52	56	57	56	52	52	49	49	52	53	54	58	58	59	57	56	57	55	56	57	58	57	58	57	57	59	59	57	55.4
RNEY	MAX	75	74	78	85	87	91	89	86	88	89	91	92	94	92	87	82	76	71	84	88	91	87	87	83	87	92	94	96	92	88	87	86.5
	MIN	46	49	42	43	43	47	51	45	42	44	43	45	48	50	50	46	47	48	49	47	51	51	52	50	55	52	51	52	50	51	47	48.0

See Reference Notes Following Station Index

Station		1	2	3	4	5	6	7	8	9	10	11	12	13	14	15	16	17	18	19	20	21	22	23	24	25	26	27	28	29	30	31	Average
BUTTONWILLOW	MAX	89	91	89	97	98	99	103	100	102	104	105	103	104	106	98	90	85	88	91	96	97	97	97	90	96	96	99	102	108	98	98	97.3
	MIN	61	61	[illegible]	64	66	68	69	67	69	69	70	69	72	72	72	59	61	62	63	68	69	69	62	66	67	69	71	72	66	69	69	66.9
CABRILLO NM	MAX	70	74	73	72	72	74	72	71	72	71	72	74	75	74	72	72	72	74	72	73	71	71	72	73	73	73	74	72	72	79	75	72.8
	MIN	60	57	62	61	60	61	62	61	62	63	60	60	60	60	60	60	60	61	62	61	60	61	61	62	63	62	62	63	60	61	66	61.1
CACHUMA DAM	MAX	86	91	76	84	84	86	87	90	93	94	102	101	94	90	80	80	78	78	85	87	86	85	83	83	88	87	85	90	91	93	97	87.0
	MIN	47	52	52	52	51	52	54	52	51	50	51	50	49	53	53	53	52	53	51	51	51	53	51	54	53	53	53	53	54	52	56	52.0
CALAVERAS BIG TREES	MAX	76	70	70	76	80	82	84	84	84	86	88	88	88	86	80	72	68	66	74	78	76	80	78	72	78	80	84	90	82	82	82	79.3
	MIN	44	45	44	48	48	48	50	52	52	52	52	54	52	52	48	42	44	44	48	48	54	52	54	48	50	53	55	60	52	52	52	50.0
CALLAHAN	MAX	[illegible]	78	87	90	93	95	92	94	96	97	98	99	97	95	89	86	75	86	92	93	95	95	93	88	92	96	100	101	98	94	95	92.2
	MIN	51	47	46	48	47	50	54	48	49	49	53	55	50	53	54	51	52	52	50	53	52	57	55	53	57	55	56	57	56	53	55	52.2
CAMPO	MAX	85	84	88	89	89	94	97	102	105	104	106	99	96	89	89	88	87	89	89	90	91	87	88	90	92	91	91	98	91	91	90	92.2
	MIN	40	36	43	43	40	[illegible]	45	52	55	57	57	56	56	50	44	42	39	39	40	42	41	44	46	43	42	45	50	55	55	59	65	47.2
CAMP PARDEE	MAX	90	84	86	93	96	96	98	96	99	102	104	102	104	98	88	82	78	81	90	93	92	91	89	91	92	96	98	101	90	94	97	93.2
	MIN	57	53	56	61	65	63	65	62	64	64	66	63	65	56	53	56	53	55	59	66	62	56	56	56	59	62	66	64	62	61	61	60.2
CANOGA PARK PIERCE COL	MAX	88	85	89	89	89	90	96	101	106	107	105	104	98	88	84	87	88	88	89	89	89	86	85	91	91	90	89	94	96	99	100	92.6
	MIN	51	53	53	52	53	54	52	52	55	59	57	60	60	61	58	53	52	51	51	53	56	58	55	53	55	58	58	57	56	62	65	55.6
CANTIL	MAX	90	93	98	102	104	109	107	106	112	112	111	111	108	101	95	93	95	96	99	102	100	97	95	97	101	105	107	103	102	101	104	101.8
	MIN	69	67	63	61	63	67	66	72	76	65	72	79	82	80	65	64	65	62	59	62	66	72	60	64	66	70	69	69	63	68	65	67.5
[illegible] DAM	MAX	70	74	78		85	85	83	85	86	89	88	89	88	86	83	80	72	76	79	86	86	82	80	78	86	86	90	90	84	82	85	83.0
	MIN	40	42	45		46	38	47	45	49	46	46	48	52	53	48	46	44	46	41	47	53	52	51	48	52	54	53	54	53	50	46	47.8
CATHAY BULL RUN RCH	MAX	86	85	84	91	95	98	99	97	97	99	102	101	102	101	90	83	80	80	87	91	92	89	90	88	90	93	95	94	100	97	96	92.6
	MIN	53	51	55	60	63	63	65	60	63	63	63	63	63	54	51	50	50	54	59	63	66	60	58	59	63	66	67	70	64	63	66	60.3
CECILVILLE SAWYER	MAX	69	83	88	95	96	94	93	95	96	98	98	99	97	92	90	85	75	86	93	94	94	91	90	91	93	96	100	102	95	95	96	92.2
	MIN	47	42	47	49	51	53	53	50	48	49	55	56	53	53	52	50	52	53	51	54	54	59	54	53	57	57	57	55	61	54	56	52.7
CEDARVILLE	MAX	70	62	77					85	87	89	90	93	90	91	87	76	72								87	88	92	93	95	87	85	
	MIN	51	44	48					58	57	57	57	62	58	59	59	58	54	52	52	53	60	62	57	54	52	61	59	63	58	56	59	56.3
CENTERVILLE PH	MAX	86	88	99	104	102	100	98	103	100	105	106	106	101	91	84	79	88	92	95	95	96	94	96	96	103	106	107	99	94	99	104	97.3
	MIN	54	52	55	60	59	62	60	58	62	60	62	64	61	60	54	53	53	58	63	63	66	62	63	62	66	66	66	67	68	61	61	60.7
CHERRY VALLEY DAM	MAX	76	73	76	78	82	86	97	88	88	88	92	92	92	89	84	79	72	71	79	81	79	70	80	78	80	86	89	96	89	86	86	83.3
	MIN	47	47	49	53	55	57	56	55	56	57	58	59	58	62	58	50	47	47	52	54	56	54	55	50	53	55	57	63	57	56	57	54.5
CHESTER	MAX	72	73	80	83	87	87	84	86	88	90	90	90	89	87	82	82	69	77	83	86	88	80	80	80	85	89	93	92	81	83	85	83.9
	MIN	34	37	42	45	44	43	40	41	41	40	39	41	46	50	44	43	43	45	46	42	48	46	49	46	49	49	49	50	50	46	43	44.2
CHICO EXP STA	MAX	85	88	99	103	98	97	95	102	101	104	104	104	98	86	85	78	87	92	93	92	92	92	93	94	101	104	103	93	95	95	102	95.
	MIN	59	57	57	63	65	66	65	60	62	62	64	63	63	60	55	54	55	59	67	65	67	62	66	62	68	67	69	69	70	64	63	62.
CHULA VISTA	MAX	70	68	70			70	71	71	74	75	70			71	70	73	71	70			72	72	71	72	72			72	71	72	77	71.
	MIN	64	60	61			63	64	65	60	61	62			62	65	65	65	59			61	65	65	59	64			65	65	65	69	63.
CLAREMONT POMONA COL	MAX	83	82	85	84	84	85	92	97	101	104	97	91	87	83	83	84	83	85	85	87	85	82	85	86	87	85	86	88	89	94	94	87.
	MIN	49	53	53	55	55	55	56	57	61	65	62	63	61	60	60	53	52	52	54	53	54	56	55	52	52	55	57	57	58	62	65	56.
CLARKSBURG	MAX	89	78	83	92	93	89	91	90	97	96	100	97	100	88	77	72	74	80	89	87	80	83	82	81	88	88	89	95	77	84	91	87.
	MIN	58	58	55	55	58	59	58	57	55	55	59	54	60	56	55	58	54	55	58	57	57	55	55	56	58	58	58	59	59	58	60	57.
CLEARLAKE HIGHLANDS	MAX	78	88	91	100	95	95	95	97	97	98	99	100	94	91	84	72	84	89	95	96	95	93	89	93	97	100	104	92	97	97	97	93.
	MIN	57	51	55	55	55	55	58	56	55	55	59	62	60	60	61	51	54	59	60	64	60	66	60	62	62	65	67	62	61	59	64	59.
CLOVERDALE 3 SSE	MAX	85	82	86	94	87	87	87	88	92	92	98	94	97	89	86	80	65	84	90	89	81	82	81	77	85	90	90	90	72	82	89	86.
	MIN	58	55	52	51	56	55	53	52	53	48	47	50	53	48	55	59	58	54	55	56	54	54	56	54	54	55	55	55	56	56	53	53.
COALINGA	MAX	89	87	93	97	100	102	101	101	103	105	104	105	104	101	90	85	85	89	95	97	94	95	91	95	97	100	103	103	98	99	100	97.
	MIN	59	57	61	62	63	65	68	68	68	67	65	67	65	64	58	56	58	59	62	68	69	63	63	62	65	66	71	73	65	64	69	64.
COLFAX	MAX	82	83	89	93	95	94		91	97	97	100	101	99	90	93	80	80	84	88	86	90	86	89	88	92	96	99	97	98	92	96	91.
	MIN	56	54	58	61	64	65		63	66	65	68	69	69	65	54	51	51	51	53	59	66	65	63	62	62	63	64	65	68	64	66	61.
COLUSA 1 SSW	MAX	90	89	97	102	98	98	95	102	101	104	105	105	98	87	84	78	87	93	93	92	92	98	91	95	100	101	102	96	93	95	102	95.
	MIN	56	54	55	62	60	61	58	58	62	60	61	63	65	55	54	57	53	56	60	60	61	57	61	57	62	63	60	62	60	59	61	59.
CORCORAN IRRIG DIST	MAX	90	91	88	94	98	100	102	101	103	104	106	106	108	107	99	88	86	86	90	96	98	96	97	94	96	97	100	103	107	100	100	97.
	MIN	59	58	59	65	67	67	68	65	67	66	66	66	69	64	59	57	57	60	62	66	69	64	65	65	64	70	73	75	67	67	70	65.
CORONA	MAX	85	85	87	86	86	86	94	99	103	106						85	85	86	85	88	87	83	87	88	88	86	87	88	92	97	95	89.
	MIN	55	55	54	58	59	58	56	55	57	61						52	52	53	55	54	56	52	58	53	55	54	58	58	62	63	66	56.
COVELO	MAX	82	78	85	94	99	101	98	99	99	100	101	102	103	101	91	78	79	83	91	96	100	94	94	91	95	101	104	106	95	98	95	94.
	MIN	48	47	49	51	52	54	50	52	49	52	53	55	52	52	51	52	51	55	56	55	58	62	62	59	56	60	62	55	59	55	58	54.
COW CREEK	MAX	109	111	109	113	116	119	119	119	121	124	125	125	123	118	117	114	110	106	112	112	113	112	108	107	113	116	119	119	118	109	114	115.
	MIN	82	83	90	85	87	85	95	90	90	87	97	94	94	93	90	85	84	81	85	87	90	91	85	86	84	86	87	93	90	80	86	87.
CRESCENT CITY 1 N	MAX	67	69	66	72	72	66	66	66	66	62	60	62	67	65	68	62	64	65			64	62	62	61	61			67	63	64	71	65.
	MIN	56	57	55	52	52	55	55	56	54	53	53	53	47	52	54	57	56	56			57	54	53	52	53	47			57	57	52	53.
CROCKETT	MAX	84	73	79	90	85	82	84	83	89	88	91	87	86	78	72	65	72	75	85	83	76	73	74	75	82	82	83	85	73	80	87	80
	MIN	57	58	54	55	56	58	56	56	55	54	53	53	54	53	57	58	59	54	57	55	56	56	57	58	57	57	57	58	59	59	58	56
CULVER CITY	MAX	75	75	73	73	74	72	73	75	77	77	75	82	86	77	73	74	74	76	76	74	73				72		75	73	74	82	80	75
	MIN	54	60	57	58	58	59	58	57	55	59	60	61	62	60	62	57	58	58	58	59	60	60	60	62	67		60	62	60	61	64	59
CUYAMA	MAX	83	86	84	86	92	94	99	96	98	100	102	102	105	101	93	90	85	85	84	90	92	93	92	88	89	92	95	100	103	98	93	93
	MIN	47	50	48	51	52	56	57	51	57	59	61	60	59	51	46	45	48	47	50	52	56	55	45	52	53	55	56	58	48	55	56	52
CUYAMACA	MAX	82	79	76	80	81	82	87	89	93	97	96	96	95	88	84	78	79	78	80	80	82	80	80	78	82	79	81	87	90	83	82	84
	MIN	54	47	51	49	45	47	47	60	61	64	62	71	66	62	62	55	52	54	43	47	50	54	56	54	54	45	50	53	52	53	59	54
DAGGETT FAA AP	MAX	96	96	98	99	100	107	104	109	111	112	113	113	109	103	100	98	95	96	99	100	100	96	96	98	101	102	108	101	96	96	101	101
	MIN	64	71	64	66	68	73	73	70	69	74	77	76	83	[illegible]	72	68	64	63	64	67	69	70	64	67	69	71	74	74	71	67	71	70
DAVIS AGR COLLEGE	MAX	90	87	87	95	96	96	99	94	99	100	102	102	103	92	83	78	75	86	93	93	87	89	90	88	95	96	97	102	83	93	98	92
	MIN	57	52	54	58	57	58	58	54	56	53	55	53	60	55	54	56	53	56	58	58	59	56	58	56	60	59	60	60	61	58	59	56
DEEP SPRINGS SCHOOL	MAX	86	85	87		93	94	96	94	96	99	98	99	98	98	97	96	81	85	87	90	88	84	84	86				95	90	87		91
	MIN	52	58	56		58	57	57	59	60	59	60	61	67	66	64	59	55	56	48	59	57	66	51	49				54	52	55		57
DEER CREEK PH	MAX	72	76	91	85	86	87	86	88	88	91	92	92	88	84	78	82	73	78	82	83	78	83	81	83	87	92	95	88	86	86	86	84
	MIN	41	42	44	46	48	49	48	43	44	47	48	47	46	49	46	45	43	43	49	50	56	52	51	48	52	54	53	56	53	47	47	48
DENAIR	MAX	90	85	93	97	96	97	98	97	101	101	102	100	99	92	80	79	79	90	95	92	92	93	88	91	95	96	99	94	92	95	100	93
	MIN	54	55	54	60	61	60	59	57	62	60	60	56	61	55	53	54	54	55	58	60	62	56	56	56	59	63	63	64	61	60	62	58

Station		1	2	3	4	5	6	7	8	9	10	11	12	13	14	15	16	17	18	19	20	21	22	23	24	25	26	27	28	29	30	31	Average
DE SABLA	MAX	74	75	85		90	88	87	88	89	90	92	92	91	90	82	75	75	79	82	84	85	84	85	84	90	92	95	95	84	88	92	86.1
	MIN	49	49	51		57	57	60	52	58	56	56	57	56	58	53	48	48	51	56	52	60	52	56	57	60	61	62	63	62	56	62	55.8
DONNER MEMORIAL ST PK	MAX	70	65	71	79	82	84	84	81	83	85	87	86	87	82	80	79	71	67	71	74	80	80	77	72	78	82	87	90	83	80	80	79.3
	MIN	32	34	37	39	39	40	40	34	36	35	38	36	37	42	40	38	35	40	43	45	43	45	43	41	44	49	47	47	47	40	40	40.2
DOWNIEVILLE RS	MAX	78	75	80	89	93	92	89	90	100	91	93	95	96	90	87	81	74	76	82	85	85	85		82	83	91	99	99	93	87	89	87.6
	MIN	43	43	46	57	50	50	51	46	47	47	50	49	50	51	47	47	45	48	49	49	56	52		48	56	55	55	57	53	49	48	49.8
DOYLE 5 SSE	MAX	78	75	80	85	88	92	92	89	93	94	96	96	96	95	93	85	78	72	81	82	87	93	92	87	88	90	95	98	98	83	87	88.3
	MIN	44	43	47	48	49	52	49	48	50	50	52	54	56	59	56	52	49	46	50	49	54	53	50	50	52	57	57	60	55	53	49	51.4
DUDLEYS	MAX	80	81	85	88	90	93	93	92	94	97	98	97	95	88	80	75	75	82	85	88	85	85	84	87	89	91	95	96	92	92	94	88.[illegible]
	MIN	42	42	45	48	50	51	49	45	48	49	47	47	48	47	45	41	42	43	49	51	53	49	48	49	50	53	53	59	51	49	52	48.2
DUTTONS LANDING	MAX	82	75	73	77	72		76	71	76	75	81			76	73	68	68	72			74	69	74	71	76			74	72	74	78	74.0
	MIN	56	55	55	56	54		54	56	54	51	50			51	50	55	58	55			54	55	58	55	54			55	58	57	55	54.6
EAGLE MTN	MAX	102	103	103	102	103	103	106	109	112	114	115	117	112	112	109	105	102	100	100	102	104	104	100	100	102	104	106	108	105	97	96	105.1
	MIN	73	78	79	79	79	78	82	83	84	87	89	93	87	86	82	77	76	74	78	80	78	78	81	77	79	81	82	85	83	75	79	80.7
EAST PARK RES	MAX	84	84	85	94	98	98	94	94	97	96	99	101	102	98	88	81	72	83	89	91	95	92	93	89	93	99	102	104	95	93	94	92.[illegible]
	MIN	57	57	53	57	58	61	59	59	62	60	61	62	65	63	58	58	51	56	64	61	65	64	65	65	65	66	67	68	70	63	63	61.4
EL CAJON 2 E	MAX	81	81	83	83	87	88	94	100	104	100	88	88	84	81	85	86	85	87	81	90	89	87	88	88	88	86	86	88	92	95	95	88.3
	MIN	58	53	55	57	57	60	57	54	54	56	56	57	63	59	55	55	59	54	49	51	53	55	57	54	55	55	58	61	57	62	68	56.6
EL CAPITAN DAM	MAX	87	85	85	87	86	89	91	99	104	107	105	96	92	89	86	89	90	87	89	89	92	91	90	90	91	92	90	90	92	92	97	91.6
	MIN	51	51	55	57	56	55	57	54	55	61	60	58	60	58	57	53	57	52	53	53	53	57	57	51	53	55	56	59	57	61	60	55.9
EL CENTRO 2 SSW	MAX	106	106	106	108	109	110	111	115	119	118	116	112	115	109	107	105	104	104	106	107	107	106	105	105	108	109	110	106	99	100	103	108.1
	MIN	67	64	63	69	68	70	70	75	76	80	82	78	74	61	71	70	70	70	63	67	65	69	75	70	71	68	71	79	81	75	77	71.3
ELECTRA PH	MAX	88	86	92	96	97	99	98	98	102	104	104	104	104	99	91	83	81	91	94	93	94	93	91	92	94	101	102	103	95	99	103	95.8
	MIN	54	52	56	61	60	60	59	56	58	60	60	57	62	56	51	60	59	56	60	62	63	61	62	57	61	63	66	68	62	60	60	59.4
ELK VALLEY	MAX	68	80	87	92	95	93	91	91	90	94	96	92	90	85	84	72	75	85	89	92	91	92	88	92	94	97	101	97	93	93	95	89.5
	MIN	54	54	48	50	52	53	53	48	48	48	52	53	48	48	52	57	55	55	51	47	49	48	55	51	54	49	54	50	51	49	50	51.2
ELSINORE	MAX	90	90	93	92	93	96	100	107	110	110	108	103	99	91	91	85	83	83	84	86	85		84	86	87	86	96	102	99	99	99	93.9
	MIN	51	52	54	54	52	56	57	59	60	62	63	64	58	55	57	55	52	51	54	53	54		53	54	56	55	58	58	62	64	70	56.8
ESCONDIDO	MAX	84	84	85	83	85	84	91	95	98	102	95	88	86	81	85	86	85	87	84	88	86	84	85	85	85	86	84	87	91	94	91	87.5
	MIN	58	55	56	57	57	58	60	58	56	59	60	58	61	59	60	58	58	55	57	52	59	60	60	57	58	60	57	60	60	62	68	58.5
EUREKA WB CITY	MAX	65	63	61	63	61	60	63	62	60	57	59	59	60	59	66	64	64	62	60	59	60	59	60	59	60	62	61	60	61	60	62	61.0
	MIN	58	56	55	54	55	54	55	56	53	53	52	53	50	52	57	55	55	56	55	53	54	54	53	53	53	52	51	50	55	55	54	53.9
FAIRFIELD POLICE STA	MAX	82	84	90	88	86	86	88	92	92	97	96	94	91	82	73	72	78	84	83	81	80	78	78	85	85	85	88	81	82	94	97	85.5
	MIN									57	56	56	54	58	54	52	58	58	57	57	56	55	56	58	56	56	57	58	57	58	59	60	56.7
FAIRMONT	MAX	82	80	80	84	85	86	95	90	93	99	101	99	97	88	82	81	79	79	82	83	87	93	80	79	84	90	94	95	96	89	88	87.7
	MIN	60	61	61	60	62	65	67	69	71	71	72	74	77	66	59	58	56	56	56	60	62	63	59	60	63	68	70	69	65	64	67	64.2
FALL RIVER MILLS INTAKE	MAX	70	70	76		86		88	84	86	86	88	90		90	84	80	72	66	82		88	86	86	80	84	90		94	92	82	82	83.2
	MIN	54	48	48		50		50	50	50	52	48	54		56	54	52	52	52	52		50	52	54	52	56	56		56	54	54	52	52.2
FIVE POINTS 5 SSW	MAX	92	90	95	100	105	104	106	103	105	107	106	105	106	100	95	86	86	92	97	98	95	98	94									98.5
	MIN	56	55	55	60	64	60	59	63	65	66	64	63	63	59	51	54	55	57	58	64	68	60	62									60.0
FOLSOM DAM	MAX	88	84	85	92	97	96	96	95	99	100	103	104	104	95	84	76	76	84	92	93	[illegible]	91	89	88	94	97	99	101	89	91	98	92.5
	MIN	59	56	58	58	61	62	60	58	64	63	63	62	61	56	54	57	56	57	60	61	61	57	57	57	61	62	62	63	61	62	64	59.[illegible]
FONTANA KAISER	MAX	86	85	89	89	88	88	97	102	107	108	102	99	99	96	92	87	87	89	89	90	88	86	88	90	91	90	90	93	96	98	97	92.8
	MIN	53	56	58	57	52	55	61	62	65	69	68	67	67	62	60	56	57	57	57	58	56	56	56	56	58	57	58	58	64	67	70	59.8
FOREST GLEN	MAX	76	73	84	92	95	97	95	95	95	97	98	100	101	98	94	89	80	82	90	88	95	95	95	89	94	97	101	103	103	95	91	92.8
	MIN	38	45	46	47	48	50	49	46	44	46	50	52	49	50	50	48	50	57	54	52	55	59	59	60	60	57	56	52	52	52	54	51.2
FORT BIDWELL	MAX	59	74	79	77	82	88	85	86	86	90	91	90	87	85	89	78	78	80	82	82	89	89	87	85	87	88	92	93	85	85	[illegible]	84.4
	MIN	45	41	41	49	46	47	51	51	48	51	50	53	47	50	48	56	49	45	50	49	50	60	53	55	52	51	52	54	56	49	49	49.9
FORT BRAGG	MAX	64	67	66	65	61	68	63	64	66	60	59	57	60	62	64	63	64	66	65	63	62	63	68	62	64	63	64	61	64	69	65	63.6
	MIN	54	53	54	52	52	52	54	49	50	48	48	49	47	51	52	54	54	53	52	51	52	53	53	53	50	52	51	50	52	54	51	51.6
FORT BRAGG AVN	MAX	65	67	60	59	64	63	64	64	59	58	57	59	64	64	62	62	[illegible]	65	60	60	61	63	62	62	60	60	62	63	65	63	62	62.2
	MIN	53	52	53	52	53	53	51	45	49	48	49	48	44	50	49	55	53	54	50	51	52	53	54	53	52	52	51	51	55	54	51	51.3
FORT JONES RS	MAX	74	80	84	88	92	95	95	94	95	97	100	98	97	97	93	87	82	83	92	93	95	96	94	94	92	95	100	101	100	93		92.5
	MIN	54	47	46	47	46	51	55	49	47	47	53	55	47	47	55	55	56	55	50	54	52	60	58	56	60	55	56	56	61	53		52.8
FORT ROSS	MAX	74	73	71	65	69	68	72	66	63	66	70	64	68	72	70	64	69	71	68	61	66	66	72	70	68	69	68	66	72	70	70	68.4
	MIN	50	52	50	52	53	54	53	52	49	50	50	50	50	45	50	54	52	52	51	51	52	55	55	56	54	56	56	53	55	55	54	52.3
FRESNO WB AP	MAX	88	85	91	96	98	100	99	99	102	103	104	103	102	94	85	83	83	88	94	95	91	93	90	92	95	97	101	103	98	97	100	95.1
	MIN	59	58	59	64	66	67	66	64	66	66	66	64	64	64	56	57	58	58	63	65	69	62	62	61	64	69	71	73	65	66	68	63.9
FRIANT GOVT CAMP	MAX	97	92	90	96	100	102	104	103	103	107	109	108	108	107	99	89	85	87	92	97	99	96	97	94	96	99	101	106	109	102	102	99.1
	MIN	54	52	54	60	64	65	61	60	63	63	60	62	59	60	50	51	53	53	58	62	66	59	57	58	60	64	66	70	64	60	63	59.7
GIANT FOREST	MAX	64	65	64	68	72	75	81	78	76	80	84	81	82	81	75	68	65	64	66	71	72	65	65	68	69	73	76	82	80	77	77	73.0
	MIN	42	42	44	47	49	51	53	52	49	52	54	54	52	51	49	43	41	40	42	48	51	54	45	46	49	50	50	54	48	49	51	48.5
GILROY	MAX	86	81	80	89	83	85	88	92	87	92	100	97	90	82	75	76	75	76	88	89	85	83	80	83	86	89	[illegible]	88	[illegible]	88	94	85.9
	MIN	60	54	54	50	55	56	57	59	52	52	52	56	50	52	55	60	53	54	55	54	55	53	56	56	56	54	57	56	59	56	55	54.9
GLENNVILLE	MAX	81	79	83	89	91	95	93		97	101	99	99	97	93	88	80	79	80	86		[illegible]	90	85	85	87	91	97	93	90	88	90	89.4
	MIN	41	42	45	48	48	52	53		50	49	48	48	48	48	45	41	41	41	47		47	47	46	45	45	45	51	55	50	50	53	47.[illegible]
GRANT GROVE	MAX	63	63	61	67	70	73	78	75	79	77	81	78	79	78	71	66	64	61	65	68	70	66	64	64	67	71	74	81	79	73	73	70.9
	MIN	40	41	43	45	48	52	50	50	49	51	52	53	52	50	45	41	39	39	38	43	48	51	43	44	45	48	50	53	50	50	48	46.[illegible]
GRASS VALLEY	MAX	80	78	80	86	90	92	92	90	92	95	96	97	97	93	85	78	72	78	82	86	85	89	86	85	86	90	95	98	95	94	91	88.2
	MIN	56	51	55	59	59	53	58	59	63	63	64	64	66	60	53	48	47	55	60	61	60	61	60	59	62	65	66	66	66	61	62	59.4
GRATON 1 W	MAX	78	80	84	82	73	78	80	83	83	88	83	83	76	79	72	68	79	82	79	75	71	70	66	72	78	78	79	70	75	83	87	77.9
	MIN	54	50	50	50	52	55	52	50	48	47	47	49	46	47	44	57	57	53	51	52	51	54	56	55	51	54	53	54	56	55	51	51.6
GREENLAND RANCH	MAX	108	109	109	111	113	117	118	118	120	122	124	121	123	121	117	111	111	106	110	111	112	112	108	110	112	115	121	118	116	109	112	114.4
	MIN	84	86	82	86	92	85	94	92	90	89	97	93	88	94	87	83	82	81	85	89	89	90	84	84	87	88	87	96	90	78	85	87.6
HAIWEE	MAX	86	89	88	88	92	94	96	97	97	100	102	102	104	102	98	92	89	84	84	88	92	89	86	85	86	92	96	98	94	92	90	92.[illegible]
	MIN	58	58	62	62	63	66	67	68	67	67	70	70	70	72	74	66	58	58	62	62	67	68	64	60	60	64	67	67	70	64	60	64.[illegible]
HALF MOON BAY 2 NNW	MAX	67	66	61	62	65	66	66	62	62	64	64	63	62	63	65	63	67	65	64	65	64	63	66	68	65	65	66	65	67	65	66	64.6
	MIN	54	55	54	54	56	57	55	55	53	50	50	52	52	54	54	56	57	55	56	56	57	56	56	56	58	56	56	57	58	57	59	55.2

See Reference Notes Following Station Index

Station		1	2	3	4	5	6	7	8	9	10	11	12	13	14	15	16	17	18	19	20	21	22	23	24	25	26	27	28	29	30	31	Average
HAMILTON AFB	MAX	75	74	77	72	74	76	73	80	74	77	74	74	73	70	67	68	72	75	72	69	75	75	76	74	77	76	75	71	77	76	78	74.1
	MIN	54	57	55	54	55	54	54	53	51	53	51	49	52	49	52	55	57	55	56	56	55	56	57	54	55	56	55	58	58	57	56	54.5
HAMILTON AFB 1 E	MAX	81	75	74	79	73	74	74	87	84	75	76	72	72	70	71	70	74	73	76	75	71	77	77	76	76	78	75	73	75	79	75	75.4
	MIN	53	54	53	51	53	54	50	50	45	44	47	48	47	48	52	50	57	51	53	54	52	53	55	52	52	54	54	54	56	55	52	51.7
HANFORD	MAX	90	85	92	96	98	100	100	98	101	103	102	102	102	100	94	85	84	89	94	95	93	94	91	93	95	97	99	104	103	98	99	96.0
	MIN	52	57	57	61	63	63	65	64	61	65	63	62	63	60	54	56	56	58	61	63	62	61	64	62	61	60	68	71	66	65	65	61.3
HAPPY CAMP RS	MAX	74	85	93	96	99	100	100	97	97	100	102	102	104	99	97	95	79	87	96	100	101	100	99	98	101	101	105	106	105	99	100	97.3
	MIN	48	51	53	51	55	57	59	54	53	54	58	59	53	57	59	60	60	61	51	55	54	60	61	61	61	51	60	58	58	55	57	56.3
HAT CREEK PH 1	MAX	78	76	8		89		93	90	91	91	94	96		97	91	88	81	70	87	93	93	92	90	86	89	93		99	94	91	90	89.0
	MIN	50	50	44		44		47	47	46	46	44	47		49	51	47	49	50	50	49	51	50	54	50	56	53		52	52	52	49	49.2
HAYFIELD PUMP PLANT	MAX	102	102	102	102	103	104	106	109	113	114	115	116	113	111	108	104	102	99	100	102	102	103	101	100	103	104	106	108	105	96	94	104.8
	MIN	63	64	68	69	69	67	70	75	75	78	82	81	83	84	75	76	70	65	65	69	76	69	68	70	69	79	69	79	79	73	75	72.7
HEALDSBURG	MAX	85	85	92	88	83	85	87	92	90	97	91	93	82	87	85	72	85	88	87	82	84	79	74	85	85	85	88	74	81	90	97	85.7
	MIN	60	54	53	54	55	57	54	54	50	52	51	52	51	49	50	59	48	56	54	56	54	56	58	56	55	57	57	55	58	58	55	54.5
HENSHAW DAM	MAX	85	83	81	84	88	86	89	96	99	104	103	102	96	92	87	86	86	84	85	87	87	87	86	84	89	90	88	90	97	90	92	89.8
	MIN	40	44	47	45	44	48	49	50	53	57	56	58	57	48	46	45	42	43	43	45	46	47	47	45	46	48	50	56	57	59	61	49.1
HETCH HETCHY	MAX	78	77	78	82	85	89	90	90	89	90	94	93	94	91	86	80	76	73	80	83	85	79	83	76	83	85	90	94	87	87	88	85.0
	MIN	47	46	48	51	52	54	54	54	54	54	56	55	56	54	51	49	48	48	53	54	55	55	57	51	53	54	54	57	54	54	56	52.8
HOLLISTER	MAX	77	71	78	74	76	78	83	79	81	90	84	80	73	69	70	72	74	83	78	78	76	73	74	75	79	77	78	77	74	85	83	77.4
	MIN	47	55	50	50	54	54	54	48	50	46	45	50	51	47	51	58	52	52	51	52	54	52	55	56	52	52	55	54	55	55	54	52.0
HUNTINGTON LAKE	MAX	60	61	64	67	72	75	76	74	74	79	76	76	78	75	70	63	58	60	66	68	65	63	63	65	66	71	79	76	71	73		69.5
	MIN	36	38	42	45	46	50	48	48	48	52	41	50	49	48	44	41	37	39	44	45	49	50	43	42	44	48	50	53	48	49		45.6
IDRIA	MAX	83	81	87	91	93	95	96	95	97	100	101	100	99	95	86	81	75	82	90	90	90	88	86	89	92	95	97	97	90	92	96	91.3
	MIN	57	53	54	61	65	67	65	64	67	70	69	69	68	65	54	52	51	53	49	66	67	69	62	61	65	68	70	74	71	69	69	63.4
IDYLLWILD RS	MAX	82	82	83	84	83	88	90	93	94	96	96	97	94		81	80	79	81	81	82	83	83	85	82	82	85	89	86	80	77	81	85.3
	MIN	39	39	41	42	41	46	45	45	44	55	56	57	57		47	44	37	40	42	41	40	40	40	41	42	45	47	54	56	49	49	45.4
IMPERIAL	MAX	106	105	104	106	108	108	112	115	117	114	116	113	111	113	107	107	103	103	105	105	105	105	104	104	108	107	109	107	100	99	102	107.4
	MIN	68	67	69	69	75	72	74	77	80	80	81	83	79	77	81	78	72	72	69	73	71	71	75	76	75	73	73	80	83	78	78	75.1
INDEPENDENCE	MAX	90	92	91				100	102	101	102	105			104	103	96	93	89			97	94	91	88	92			104	99	93	93	96.3
	MIN	55	60	65				61	63	62	63	65			68	69	61	61	61			58	65	57	55	60			63	60	60	60	61.5
INDIO US DATE GARDEN	MAX	108	106	107	106	109	108	108	114	118	118	116	119	114	115	113	108	108	104	104	105	107	108	105	106	106	110	108	110	107	100	98	108.8
	MIN	71	75	74	76	79	79	80	82	84	81	76	88	74	74	74	71	68	71	74	79	81	81	78	73	78	81	81	79	84	72	77	77.3
INYOKERN	MAX	99	96	97	99	101	106	105	104	109	109	109	110	108	103	99	99	92	97	97	100	98	95	92	95	109	104	107	102	100	97	101	101.3
	MIN	59	59	60	62	65	65	65	65	62	69	68	66	69	74	70	60	60	57	59	63	67	68	59	59	61	65	67	65	65	61	65	63.8
IRON MTN	MAX	104	107	105	105	108	108	110	112	116	117	119	119	117	118	113	109	108	104	105	106	106	107	107	106	106	106	108	112	111	100	102	109.1
	MIN	76	80	76	77	79	76	80	80	85	87	91	98	87	84	79	76	74	75	76	76	77	79	81	79	78	77	75	81	78	77	79	79.8
JESS VALLEY	MAX	64	67	74	76	80	80	80	80	80	83	84	83	83	80	73	73	60	72	76	78	84	80	76	78	80	82	84	86	79	78	80	77.8
	MIN	42	39	42	47	48	48	49	48	47	46	52	50	48	50	49	52	48	44	47	46	50	52	48	46	50	50	51	58	59	56	51	48.8
JOICE ISLAND	MAX	75	79	87	82	80	83	81	89	87	94	84	90	79	74	68	69	74	83	80	76	75	75	76	81	82	82	86	74	79	85	88	80.
	MIN	59	57	57	57	57	58	57	57	57	57	56	54	58	55	56	60	59	57	58	58	58	58	59	58	58	58	59	58	58	59	58	57.
JULIAN WYNOLA	MAX	78	76	78	80	83	85	90	95	98	98	97	95	87	80	80	81	84	79	83	86	87	80	82	83	84	85	85	90	89	86	88	85.
	MIN	39	39	43	45	44	43	46	53	57	59	59	59	57	50	44	42	40	39	43	43	41	44	45	44	44	49	51	56	61	57	63	48.
KENTFIELD	MAX	86	77	79	86	79	82	84	80	85	81	88	83	82	77	77	65	70	74	83	81	75	78	78	78	83	83	81	82	80	83	85	80.
	MIN	56	58	53	52	54	52	52	51	48	48	46	50	50	48	57	59	58	51	54	55	52	53	55	54	52	55	54	55	58	55	55	53.
KERN RIVER PH 1	MAX	93	91	92	98	100	103	102	104	104	104	109	109	108	104	95	88	88	88	95	96	98	98	95	96	97	101	104	104	100	99	101	98.
	MIN	64	67	67	67	73	70	75	75	76	78	79	76	71	75	68	63	63	65	69	72	73	75	70	70	72	74	78	80	74	75	76	71.
KERN RIVER PH 3	MAX	87	88	91	95	99	103	102	100	103	104	103	104	100	92	92	88	87	89	91	94	93	93	89	91	94	99	99	103	98	95	100	95.
	MIN	52	55	57	61	64	66	68	65	69	69	72	69	72	67	60	53	54	55	59	68	69	63	65	59	58	63	67	71	70	70	65	63.
KETTLEMAN CITY 1 SSW	MAX	90	92	90	96	100	103	105	104	103	107	108	109	106	107	99	90	87	85	92	96	99	96	98	94	97	100	100	102	101	100	102	98.
	MIN	67	61	63	69	72	75	75	71	77	72	76	72	73	71	60	59	61	63	63	66	73	67	65	66	71	77	75	77	70	72	72	69.
KETTLEMAN STA	MAX	92	89	95	100	103	105	104	104	107	108	108	108	108	100	90	86	88	92	98	100	98	100	94	97	100	103	105	106	102	102	104	99.
	MIN	66	59	67	71	71	77	75	72	79	79	75	72	72	70	58	58	58	62	68	68	74	66	64	64	69	75	76	81	70	68	70	69.
KING CITY	MAX	80	77		79	82	83	86	83	84	91	87	85	80	78	73	76										82	84	83	84	88	84	
	MIN	52	50		53	56	56	56	53	54	52	48	51	52	49	51	50										55	57	54	58	56	59	
KLAMATH	MAX	67	66	66	68	68	68	67	67	67	64	65	68	69	64	67	64	64	65	66	65	66	71	65	66	66	68	65	65	68	65	69	66.
	MIN	57	58	57	54	52	56	56	57	51	53	53	53	50	51	56	58	58	59	56	54	54	55	55	54	53	52	54	53	57	56	54	54.
LAGUNA BEACH	MAX	75	74	73		74	75	75	76	79	77	73	74	73	72	75	75	73	74	75	77		74	73	74	73	72	72	74	78			74.
	MIN	58	58	55		63	62	56	54	52	56	56	60	61	61	61	57	54	53	58	55		54	57	55	53	53	53	55	54			56.
LAKE ARROWHEAD	MAX	69	69	71	74	75	80	79	84	89	90	90	87	84	77	73	73	70	72	74	74	71	69	71	73	75	81	83	82	78	79	79	77.
	MIN	52	53	45	52	47	52	55	61	60	60	63	67	66	59	56	52	53	50	48	48	47	49	59	51	48	50	53	55	59	57	56	54.
LAKEPORT	MAX	78	82	90	94	96	97	93	97	97	95	98	100	97	87	80	74	82	90	94	92	95	91	86	90	96	100	101	103	95	94	94	92.
	MIN	52	50	50	54	56	55	54	56	54	53	53	56	58	56	51	52	43	45	45	45	58	59	60	60	59	61	62	60	63	60	64	55.
LAKESHORE	MAX	80	87	95	98	100	96	94	97	95	99	100	102	100	89	85	75	79	90	95	100	94	91	89	93	100	103	107	96	91	93	98	93.
	MIN	53	53	54	61	61	58	[illegible]	56	59	61	61	60	65	61	58	55	56	58	61	61	62	66	61	61	63	63	64	64	68	63	61	60.
LAKE SPAULDING	MAX	76	[illegible]	76	80	84	81	80	81	82	84	84	86	86	77	76	71	65	71	75	76	77	76	73	74	79	85	87	87	79	79	79	78
	MIN	40	40	56	50	50	48	46	43	46	46	56	56	64	50	45	43	41	43	47	47	54	40	48	41	41	53	59	54	51	47	46	48
LAKE SPAULDING DAM	MAX	71	70	79	84	84	82	81	85	83	86	86	86	86	78	77	74	65	73	76	78	79	78	76	76	81	89	91	90	81	78	83	80
	MIN	52	53	52	50	50	51	50	50	46	50	53	56	62	50	58	43	47	47	52	44	45	45	45	51	47	44	56	47	53	52	54	50
LA MESA	MAX	75	75	77	78	80	81	86	91	93	93	84	81	78	74	79	80	79	80	80	84	83	81	82	85	82	82	79	82	85	92	90	82
	MIN	61	58	60	62	60	59	61	60	61	62	59	60	62	61	60	61	61	59	61	56	60	61	61	58	60	61	63	63	61	65	68	60
LANCASTER	MAX	88	87	93	94	94	102	100	100	106	109	107	105	100	94	91	89	86	86	93	96	92	87	88	92	95	100	105	101	98	96	100	95
	MIN	62	54	55	63	57	51	54	60	61	61	68	68	68	72	62	58	56	56	61	61	66	66	54	59	69	64	65	61	57	65	65	61
LAS PLUMAS	MAX	86	86	94	101	99	98	97	100	102	102	104	102	102	95	89	80	83	87	92	92	93	93	92	92	98	101	102	102	94	97	102	95
	MIN	60	57	62	66	68	70	70	69	69	70	70	72	73	64	58	56	59	64	69	69	70	68	68	68	72	72	72	76	74	70	70	67
LE GRAND	MAX	87	85	91	95	96	99	98	95	101	102	101	101	101	99	88	82	82	89	94	92	93	91	87	92	93	95	98	98	98	99	99	94
	MIN	54	56	55	60	61	61	62	59	61	60	60	56	59	57	55	56	56	55	59	55	60	56	59	57	57	65	64	69	63	63	64	59
LEMON COVE	MAX	90	89	95	98	102	103	101	102	105	107	107	105	106	98	90	88	88	90	97	93	93	95	96	95	98	100	103	108	101	100	101	98
	MIN	59	56	57	64	64	66	66	64	69	71	69	67	65	62	55	55	56	56	59	68	67	66	60	62	64	67	72	77	68	64	66	63

See Reference Notes Following Station Index

Station		Day Of Month 1	2	3	4	5	6	7	8	9	10	11	12	13	14	15	16	17	18	19	20	21	22	23	24	25	26	27	28	29	30	31	Average
LINDSAY	MAX	92	88	92	98	100	102	102	101	104	106	106	105	105	98	92	85	86	90	95	96	94	96	91	93	93	97	102	103	100	99	100	97.1
	MIN	55	56	57	61	62	64	66	64	63	64	65	64	65	62	56	55	56	57	57	64	66	65	60	62	62	66	69	71	67	64	66	62.3
LIVERMORE	MAX	87	84	75	92	93	92	93	92	96	95	100	96	97	95	75	65	72	75	86	87	88	83	83	83	87	89	90	94	88	85	92	87.4
	MIN	52	53	55	55	56	57	56	55	57	54	57	58	55	53	56	58	57	57	55	55	56	55	57	56	55	56	56	57	58	58	60	56.0
LLANO SHAWNEE HILLS RCH	MAX	88	86	91	93	95	99	98	100	102	102	102	101	98	93	89	87	88	88	90	91	87	85	86	87	90	94	98	95	90	88	88	92.5
	MIN	51	57	54	58	62	61	67	62	66	70	70	73	73	71	57	55	49	51	55	61	62	62	57	57	62	66	68	68	65	62	66	61.9
LODI	MAX	81	82	92	95	93	91	93	97	97	99	98	98	92	83	75	75	78	89	91	86	88	85	86	89	92	93	96	86	88	92	98	89.6
	MIN	52	52	53	58	57	57	53	53	58	55	55	53	59	53	51	52	50	54	58	59	58	54	54	54	58	59	60	59	59	55	61	55.6
LOMPOC SEWAGE PLANT	MAX	67	69	68	68	70	70	69	68	68	70	69	68	68	68	69	70	71	70	68	67	70	72	76	72	69	67	70	76	72	72	72	69.[illegible]
	MIN	51	53	53	52	54	55	54	53	53	51	51	51	51	52	51	46	50	55	55	55	56	55	58	58	57	55	56	56	60	48	56	53.6
LONG BEACH	MAX	80	76	76	77	75	74	82	88	90	86	77	73	72	75	76	81	78	80	82	81	81	79	78	82	78	73	72	78	85	90	90	79.5
	MIN	60	63	62	67	62	62	60	59	58	62	60	63	62	63	63	60	59	58	62	62	61	61	61	62	61	62	62	63	61	63	65	61.6
LONG BEACH CAA AP	MAX	75	79	79	79	78	80	84	89	90	88	80	80	75	77	79	79	81	81	82	83	81	79	80	81	82	78	76	82	82	93	90	81.4
	MIN	59	61	59	61	62	62	60	60	56	60	62	63	63	65	62	59	58	57	63	62	62	60	62	63	62	60	62	62	61	62	65	61.1
LOS ANGELES WB AP	MAX	76	77	78	77	77	75	76	77	78	77	76	81	78	77	76	77	78	78	77	77	77	76	76	77	77	78	77	77	77	84	81	77.4
	MIN	61	64	63	62	62	62	60	59	59	63	62	63	63	65	64	62	62	61	63	63	62	63	63	64	63	63	62	64	62	64	66	62.5
LOS ANGELES WB CITY	MAX	81	81	81	80	82	79	84	90	93	95	88	88	83	80	79	79	80	81	81	81	81	79	79	81	80	82	82	82	80	94	89	83.1
	MIN	61	63	62	59	60	61	60	60	65	66	64	63	64	64	64	62	60	61	62	61	62	62	61	62	62	62	62	64	62	66	69	62.5
LOS BANOS	MAX	88	88	96	97	98	102	101	100	103	104	105	104	102	84	83	83	84	93	98	98	89	93	91	97	99	100	103	100	97	99	103	96.2
	MIN	57	56	55	62	61	60	61	58	62	60	60	57	65	57	57	53	55	58	59	61	65	58	56	56	59	63	65	70	63	61	65	59.8
LOS GATOS	MAX	81	78	91	88	88	88	84	93	90	95	89	91	91	82	76	76	71	85	85	85	85	85	86	86	87	88	90	88	85	89	93	86.1
	MIN	53	55	54	49	54	58	60	56	56	55	54	53	51	54	55	54	54	54	58	59	57	55	57	55	59	58	59	59	60	59	60	55.9
LUCERNE VALLEY 2 W	MAX	93	92	94	97	99	104	104	105	107	110	108	110	105	106	95	93	94	95	96	97	94	90	93	95	94	100	104	102	97	95	98	98.9
	MIN	59	55	54	52	55	61	59	58	66	67	66	75	78	73	62	53	49	57	54	62	61	65	60	56	57	56	61	61	65	60	65	60.7
MADERA	MAX	92	93	89	95	101	103	105	104	103	107	108	106	107	105	95	93	87	87	92	99	98	92	94	93	97	99	101	103	107	99	100	98.5
	MIN	57	55	54	62	63	64	64	62	63	62	64	61	64	60	55	57	58	58	61	63	66	59	60	59	62	67	68	71	62	74	65	61.9
MANDEVILLE ISLAND	MAX	83	77	87	87	82	84	85	91	90	93	93	91	91	84	74	72	76	84	84	82	80	78	79	82	83	84	88	80	80	86	91	83.9
	MIN	58	52	62	60	60	60	59	60	61	60	60	58	61	51	55	58	51	54	57	59	59	58	58	58	59	61	60	60	60	78	61	59.0
MANZANITA LAKE	MAX	66	60	68	73	76	82	82	79	81	82	84	86	86	85	77	75	68	57	69	73	78	76	73	74	76	78	84	88	87	77	78	76.7
	MIN	42	41	40	44	48	48	48	47	47	47	48	49	51	50	47	44	42	45	49	48	52	49	47	47	51	52	54	56	51	50	48	47.8
MARICOPA	MAX	92	87	92	98	99	102	102	103	105	106	105	107	106	101	90	84	86	89	95	98	97	98	97	95	98	99	104	110	100	99	101	98.2
	MIN	66	66	63	70	72	74	74	74	76	77	78	79	80	75	66	63	64	63	68	71	73	72	64	69	70	74	76	77	71	74	76	71.5
MARTINEZ FIRE STA	MAX	88	87	80	91	89	85	86	86	85	86	89	88	89	87	74	74	72	78	78	86	80	80	79	80	85	85	85	88	74	83	89	83.4
	MIN	59	58	53	55	57	59	54	55	54	54	53	54	56	55	56	59	59	55	58	54	57	58	57	58	57	58	58	59	59	58	58	56.[illegible]
MARYSVILLE	MAX	89	88	88	95	98	97	96	94	98	100	104	102	103	93	85	80	79	86	90	92	89	90	89	90	93	96	98	100	84	92	94	92.6
	MIN	60	57	60	63	63	63	62	61	65	63	65	62	67	57	55	59	56	58	64	62	63	58	61	60	64	65	65	64	64	61	65	61.7
MC CLOUD	MAX	73	69	78	85	88	90	90	89	90	89	92	94	93	93	87	85	78	69	84	89	88	92	88	84	86	90	94	97	97	87	88	87.0
	MIN	51	39	45	49	49	48	52	49	48	49	49	53	50	51	51	45	49	49	50	49	52	57	50	49	55	53	54	55	54	52	49	50.2
MECCA 3 SE	MAX	101	108	101	102	101	102	103	104	110	108	106	108	110	105	107	107	104	101	101	101	100	101	100	100	102	105	104	107	103	100	95	103.5
	MIN	63	65	66	66	67	69	73	75	76	81	77	79	75	74	65	62	63	67	65	64	66	71	67	67	72	70	72	73	84	73	74	70.4
MERCED FIRE STA 2	MAX	89		93	97	97	98	99		102	101	102	102	103	100	85	84	80		95	96	92	92	91		96	98	100	101	96	96	100	95.7
	MIN	55		55	53	63	62	62		65	60	60	59	63	56	56	55	56		55	55	65	58	57		57	65	65	65	63	63	63	59.7
MIDDLEWATER	MAX	92	90	92	98	101	103	104	103	105	108	107	108	108	104	98	90	90	89	96	98	98	98	95	95	97	102	105	103	99	99	101	99.2
	MIN	62	60	61	67	69	71	74	73	74	72	75	74	73	63	60	57	59	60	65	70	72	70	62	67	70	72	75	76	69	73	73	68.3
MILL CREEK 2	MAX	88	82	84	86	87	89	92	101	104	104	103	101	95	91	85	86	87	84	85	87	85	85	83	87	87	88	88	93	92	90	91	90.0
	MIN	53	56	55	60	56	57	61	70	77	76	77	73	69	61	58	56	57	54	54	58	59	58	56	58	63	60	61	65	68	65	69	61.[illegible]
MINERAL	MAX	67	66	70	79	83	85	83	80	82	83	85	86	87	86	78	74	67	64	75	80	81	78	76	75	77	83	89	90	85	79	84	79.3
	MIN	40	44	44	45	47	44	45	42	43	43	42	49	47	48	44	41	42	42	46	44	47	47	46	46	48	49	50	51	43	47	43	45.1
MITCHELL CAVERNS	MAX	88	88	89	90	93	93	95	98	101	102	104	103	101	97	93	90	86	87	89	91	92	89	87	87	90	95	95	95	89	87	92	92.8
	MIN	66	66	67	71	73	77	77	75	79	85	86	83	80	77	67	71	67	63	67	70	72	70	69	66	71	74	78	79	67	65	70	72.5
MODESTO	MAX	85	85	94	97	97	98	97	99	100	102	103	102	100	87	79	80	78	92	96	91	95	93	90	94	97	99	100	93	94	96	101	94.0
	MIN	55	55	55	58	60	60	59	56	61	58	58	56	60	54	53	54	53	56	57	60	61	55	56	55	58	62	63	63	61	59	63	57.9
MONO LAKE	MAX	74	76	79	83	84	86	87	91	90	91	94	91	90	86	84	78	75	78	82	83	83	79	75	77	80	83	86	81	83	84	83	83.1
	MIN	38	40	44	48	50	51	55	56	54	53	56	57	55	56	52	51	46	48	47	48	49	48	51	50	49	51	52	53	51	52	53	50.5
MONTEREY	MAX	70	71	63	67	68	73	68	69	65	68	65	63	65	68	68	72	73	71	70	70	66	70	72	70	70	65	66	66	70	72	72	68.6
	MIN	50	52	53	50	51	54	52	52	50	49	46	49	49	52	53	55	54	54	54	52	52	52	52	55	55	54	53	54	55	55	55	52.4
MONTICELLO DAM	MAX	89	83	88	96	98	96	99	96	100	101	103	102	103	99	85	78	72	85	93	94	92	92	89	87	93	98	100	105	88	89	97	93.2
	MIN	61	54	57	61	60	60	59	60	61	62	62	63	68	56	54	59	56	57	60	62	60	57	60	58	63	64	65	67	61	61	63	60.4
MOUNTAIN PASS	MAX	85	84	90	91	90	85	95	95	97	100	105	103	97	91	88	86	83	86	89	92	93	92	90	89	90	93	95	91	89	88	91	91.4
	MIN	65	65	56	60	60	64	65	66	64	67	67	69	70	65	63	65	66	63	57	63	65	63	64	61	57	60	65	70	59	60	64	63.5
MOUNT HAMILTON	MAX	63	63	75	77	78	82	78	80	81	87	87	88	84		70	60	55	73		78	77	75		76	82	85	90	85	76	81	84	77.5
	MIN	44	42	55	60	64	65	62	63	64	70	70	70	65		46	42	40	46		63	62	61		60	61	64	70	66	53	65	67	59.3
MOUNT HEBRON RS	MAX	68	57	71	78	81	85	89	83	83	85	89	89	87	84	85	85	61	69	70	83	86	88	86	84	82	85	88	94	94	85	85	81.9
	MIN	48	35	40	43	44	45	49	43	44	44	47	49	40	46	47	53	51	47	46	48	47	57	50	52	54	50	49	52	43	46	47	47.0
MOUNT SHASTA WB CITY	MAX	64	74	80	83	88	88	86	87	87	90	91	90	87	85	82	75	68	80	85	88	89	89	82	86	86	90	95	94	84	85	87	84.7
	MIN	51	42	52	50	50	51	53	51	50	52	53	60	56	52	51	45	50	50	54	53	55	56	50	50	58	56	58	60	56	50	52	52.5
MT WILSON FC 338B	MAX	69	70	71	75	78	83	81	83	89	92	89	88	86	82	76	74	70	70	75	73	74	73	70	74	76	79	85	82	78	78	80	78.2
	MIN	53	54	54	57	60	65	66	64	68	74	73	72	71	65	59	57	54	53	56	55	56	55	53	53	57	62	64	68	61	60	61	60.6
NACIMIENTO DAM	MAX	89	88	91	95	95	99	100	101	104	108	107	106	101	96	86	84	82	90	92	96	90	84	86	92	99	100	98	95	94	97	99	95.0
	MIN	48	49	50	51	53	54	55	53	53	53	53	49	49	49	46	49	49	49	53	52	53	53	50	54	53	52	54	56	55	53	57	51.8
NAPA STATE HOSPITAL	MAX	80	75	82	79	80	80	76	83	81	89	86	84	81	81	74	70	78	79	77	73	75	73	75	78	79	78	80	74	78	82	88	79.0
	MIN	53	55	57	55	54	54	54	56	56	52	51	53	54	54	51	58	53	57	55	54	52	50	54	54	57	55	54	55	57	56	55	54.4
NEEDLES CAA AP	MAX	108	106	107	108	108	111	112	115	118	119	120	118	117	113	109	108	104	104	106	106	107	107	105	105	107	107	112	111	101	103	105	109.3
	MIN	75	79	79	77	77	77	80	82	84	82	86	88	92	88	81	81	80	76	75	78	79	78	85	78	79	76	79	83	76	76	82	80.3
NEVADA CITY	MAX	78	77	78	84	88	89	89	89	90	91	93	94	94	91	90	79	72	75	80	82	84	87	85	83	83	88	92	96	91	89	89	86.1
	MIN	45	45	46	50	52	53	51	47	50	50	51	51	51	52	48	47	44	46	52	53	58	54	54	52	55	50	56	60	56	50	51	51.0
NEWARK	MAX	77	71	70				80	81	80	82	84			78	69	66	73	72			75	74	75		75			76	75	75	78	
	MIN	54	59	57				56	54	54	55	53	53			59	60	59	57			55	57	59		57			57	60	59	57	

See Reference Notes Following Station Index

DAILY TEMPERATURES

Station		1	2	3	4	5	6	7	8	9	10	11	12	13	14	15	16	17	18	19	20	21	22	23	24	25	26	27	28	29	30	31	Average
NEWMAN	MAX	92	89	98		102		100	103	103	103	104	104		103	96	85	84	93	101		97	97	93	95	99	99		100	95	97	102	97.5
	MIN	57	55	56		62		63	59	66	65	64	60		56	51	53	53	57	61		60	56	56	57	62	65		65	63	61	65	59.5
NEWPORT BEACH HARBOR	MAX	70	72	72	71	71	71	69	69	71	73	70	73	72	71	70	72	72	72	71	69	69	69	69	69	68	69	70	70	69	73	72	70.6
	MIN	63	63	60	65	63	62	63	57	64	61	60	60	63	62	64	63	62	58	64	61	61	62	62	60	60	62	62	62	60	62	64	61.8
NORTH FORK RS	MAX	83	84	82	88	91	94	[illegible]	97	95	98	102	99	100	98	91	84	80	80	84	88	91	89	89	88	87	91	94	97	100	95	94	91.4
	MIN	50	49	54	56	57	60	61	58	58	58	61	61	58	56	52	49	51	53	57	57	62	59	55	54	57	60	62	66	56	59	55	56.8
NORTH HOLLYWOOD	MAX	79	80	82	80	81	81	88	94	99	102	94	93	90	83	80	81	80	82	85	86	83	80	79	87	84	84	83	85	86	94	94	85.8
	MIN	55	58	58	60	59	58	60	56	56	53	60	62	63	63	62	58	58	56	58	57	60	60	60	59	59	61	62	62	60	64	67	59.5
OAKDALE WOODWARD DAM	MAX	90	85	85	94	97	96	96	97	99	100	102	102	102	100	85	79	78		90	96	90	95	89	89	92	95	97	100	93	93	95	93.4
	MIN	52	53	55	62	60	61	58	56	65	59	59	55	63	55	51	55	53		55	61	61	56	56	55	60	63	63	63	60	57	64	58.2
OAKLAND	MAX	75	71	85		76	78	83	83	83	88	82	81	72	66	61	70	72	77	75	70	73	73	76	75	78	75	79	70	75	82	82	76.2
	MIN	52	55	54		54	55	56	53	50	49	50		50	51	54	55	55	54	55	53	54	54	55	55	55	55	55	56	56	56	54	53.8
OAKLAND WB AP	MAX	68	67	77	73	72	73	67	76	73	78	70	71	71	65	63	68	69	69	68	67	70	72	71	70	71	71	70	70	72	74	76	70.7
	MIN	56	58	58	58	59	58	57	57	56	55	55	54	55	56	59	59	59	58	58	57	59	59	60	59	58	58	58	59	61	59	59	57.8
OCEANSIDE PENDLETON	MAX	70	70	70	70	70	70	71	72	72	72	71	69	70	69	71	72	70	72	71	71	70	71	72	71	70	71	69	70	71	74	74	70.8
	MIN	61	60	61	62	62	63	63	62	60	60	60	61	62	63	61	65	64	61	61	57	62	63	63	59	62	63	62	62	64	61	61	61.6
OJAI	MAX	83	83	87	85	85	87	91	98	104	104	104	95	85	81	81	84	84	86	89	88	85	83	83	87	90	86	87	92	94	97	98	89.2
	MIN	50	52	52	52	51	52	53	53	55	59	54	57	55	57	52	53	52	52	52	52	54	56	57	51	52	55	54	58	56	57	61	54.1
ORANGE COVE	MAX	88	90	87	91	97	101	100	101	100	104	105	104	104	103	96	87	85	88	90	95	96	93	94	92	92	96	98	100	108	99	99	96.2
	MIN	57	56	57	61	65	65	65	63	64	65	64	63	60	61	55	54	55	57	59	63	63	62	60	62	62	68	68	72	66	63	65	61.9
ORICK PRAIRIE CR PARK	MAX	70	70	70	83	75	70	70	69	67	68	70	70	72	61	63	65	67	67	68	72	69	70	72	68	75	77	78	74	72	70	78	70.6
	MIN	59	56	57	52	51	54	54	54	53	53	53	53	44	48	51	53	55	58	56	52	51	53	52	53	52	48	50	46	50	54	52	52.5
ORINDA BOWMAN	MAX	76	72	88	79	81	78	80	92	93	98	91	95	90	67	62	66	70	80	74	78	80	71	73	80	82	80	90	72	74	85	92	80.3
	MIN	53	55	52	53	54	53	50	50	51	50	50	49	49	52	55	56	57	54	54	54	55	54	54	55	53	55	54	56	57	53	53	53.2
ORLAND	MAX	87	86	88	99	102	99	98	95	100	100	103	102	103	101	87	82	78	87	91	96	96	94	94	93	93	102	104	103	94	94	96	95.1
	MIN	57	56	57	64	63	64	66	60	64	62	63	63	66	59	56	56	55	58	65	64	67	63	67	63	67	69	69	68	71	64	65	62.7
ORLEANS	MAX	72	88	96	100	103	100	95	98	100	103	105	103	99	92	92	78	84	90	100	102	101	100	96	99	104	107	109	106	100	102	103	97.6
	MIN	60	57	53	56	55	56	56	49	49	51	55	57	55	55	54	57	60	62	55	60	59	63	61	61	61	62	60	56	60	58	56	57.1
OROVILLE 1 WSW	MAX	90	87	88	97	99	98	100	97	101	102	104	105	105	98	88	82	78	88	92	93	92	93	92	91	94	99	101	104	93	96	98	95.0
	MIN	57	57	59	64	65	66	62	60	65	64	66	63	69	60	55	55	55	60	65	64	65	62	63	65	67	68	67	69	64	62	66	62.9
OROVILLE 7 SE	MAX	90	86	86	95	97	96	98	97	98	102	102	100	102	96	88	87	87	88	90	93	90	99	93	94	93	97	100	100	93	95	97	94.5
	MIN	55	52	54	57	58	60	58	55	57	58	60	58	58	60	50	50	51	50	52	60	60	60	50	56	56	62	63	65	57	58	60	56.8
OXNARD	MAX	72	71	74	71	70	[illegible]	72	69	74	76	76	75	74	74	72	72	72	74	71	72	73	70	72	72	71	73	74	76	74	74	74	72.7
	MIN	52	50	52	63	63	60	57	55	57	52	63	62	63	58	54	52	52	54	56	58	58	58	59	58	60	58	58	60	62	58	62	57.5
PALMDALE	MAX	87	86	91	94	98	103	95	98	103	109	105	104	101	95	89	89	87	91	92	95	90	88	90	92	95	102	105	103	100	97	102	96.0
	MIN	61	61	61	63	64	64	67	68	61	67	70	72	75	74	63	58	55	55	56	67	69	68	60	65	65	65	62	67	63	65	65	64.4
PALMDALE CAA AP	MAX	87	85	92	94	96	101	100	101	106	108	105	104	100	93	91	88	87	91	92	93	90	88	89	91	95	99	103	100	96	95	98	95.4
	MIN	61	61	57	57	61	64	66	61	59	60	70	70	74	70	65	59	53	53	56	67	68	70	59	63	64	63	67	66	61	65	70	63.2
PALM SPRINGS	MAX	108	108	106	108	108	110	113	119	120	117	121	120	115	114	108	106	105	104	106	108	107	105	105	106	108	111	111	109	105	104	103	109.6
	MIN	60	61	63	63	63	67	68	66	71	78	76	80	78	71	67	64	62	62	63	64	62	63	64	62	65	67	68	73	75	71	74	67.5
PALO ALTO CITY HALL	MAX	81	73	75	78	75	75	74	70	78	76	80	72	75	73	76	66	75	71	74	73	72	75	74	74	73	76	74	73	74	75	76	74.4
	MIN	55	57	56	60	62	63	60	57	57	56	56	58	59	54	60	60	58	57	60	60	61	60	61	59	60	61	62	63	64	62	60	59.3
PALOMAR MTN OBSY	MAX	81	75	72	78	78	86	86	86	90	92	93	90	88	85	81	75	76	76	79	77	78	77	73	76	77	80	87	88	82	78	81	81.3
	MIN	53	53	53	57	56	59	62	69	70	72	72	54	70	66	56	55	53	53	54	55	54	55	54	57	56	55	60	65	60	58	60	58.9
PANOCHE JUNCTION	MAX	92	90	95	100	102	104	104	102	105	107	108	104	107	103	95	96	96	96	98	97	98	94	97	96	103	105	104	104	105	103	102	100.4
	MIN	58	54	57	62	65	66	68	64	71	68	63	64	70	60	49	49	54	55	61	61	64	59	59	59	63	71	71	67	69	70	63	62.4
PARADISE	MAX	82	83	84	96	104	96	95	93	98	99	101	102	101	98	87	80	76	85	87	91	91	92	90	79	93	99	103	105	95	90	94	92.5
	MIN	56	52	58	58	64	64	65	61	67	66	69	68	69	60	53	51	52	52	64	63	67	64	62	62	66	66	73	68	68	63	69	62.6
PARKER RESERVOIR	MAX	104	105	105	106	106	108	111	113	115	118	120	121	115	113	111	107	106	104	104	105	105	110	107	105	105	106	108	112	110	100	104	108.7
	MIN	76	78	77	78	77	78	82	86	87	86	88	89	89	90	84	78	83	79	77	77	78	79	80	80	81	80	81	86	77	77	80	81.2
PASADENA	MAX	81	81	83	83	84	83	89	95	98	99	99	92	90	86	81	82	82	84	85	85	84	82	82	86	87	85	85	86	87	94	92	86.8
	MIN	56	59	56	56	58	58	58	57	62	66	63	62	63	63	61	58	55	55	56	56	59	60	58	57	57	60	60	64	60	64	68	59.5
PASO ROBLES	MAX	90	87	92	92	91	97	99	102	105	109	107	105	92	83	83	80	82	91	92	92	86	79	81	90	97	96	89	91	93	98	101	92.6
	MIN	51	48	49	49	48	50	51	61	51	51	48	52	48	49	49	44	46	46	49	51	52	48	49	49	50	51	52	54	53	50	55	50.1
PASO ROBLES CAA AP	MAX	89	87	92	94	95	97	100	103	105	109	107	106	95	86	84	82	83	91	94	94	86	81	82	91	98	96	91	93	95	100	102	93.8
	MIN	51	52	51	52	51	54	55	56	56	56	53	52	51	49	50	50	52	50	54	55	56	52	52	55	54	56	58	57	55	56	59	53.5
PETALUMA FIRE STA 2	MAX	78	79	87	86	80	81	87	86	84	89	87	88	85	78	70	71	80	83	86	75	77	79	79	81	79	82	84	75	81	84	90	81.6
	MIN	54	55	51	45	54	57	55	53	51	50	50	52	51	48	52	58	58	55	55	53	54	57	58	57	55	56	55	56	58	57	56	54.1
PINNACLES NM	MAX	85	82	91	93	96	98	98	98	100	102	105	104	99	92	81	79	80	90	93	92	89	89	87	90	97	98	101	99	95	98	99	93.5
	MIN	46	51	47	50	49	51	52	52	54	55	51	51	55	48	52	55	48	49	52	52	53	49	51	48	52	56	56	58	54	53	57	51.8
PISMO BEACH	MAX	71	74	70	67	75	66	64	66	68	69	64	64	61	67	69	77	68	70	70	66	63	70	68	66	69	71	69	69	68	67	70	68.3
	MIN	50	53	53	53	54	55	55	54	52	51	50	51	51	52	51	54	53	52	52	53	54	59	55	57	56	56	55	56	60	53	54	53.7
PLACERVILLE	MAX	84	82	84	89	93	94	96	95	96	99	100	100	102	97	89	79	76	79	87	90	87	92	89	89	90	95	96	100	94	92	96	91.3
	MIN	46	46	46	46	57	59	56	52	52	61	55	58	56	53	48	53	50	50	56	57	59	59	57	52	60	63	64	65	62	56	54	55.1
PLACERVILLE IFG	MAX	80	77	80	84	88	90	92	90	93	94	96	96	97	93	85	75	72	76	83	85	84	87	85	82	85	90	93	97	90	89	91	87.1
	MIN	57	51	57	62	64	65	63	65	66	68	70	69	72	62	54	49	48	56	60	64	65	64	59	60	64	68	68	72	70	64	69	62.7
POINT ARENA	MAX	68	72	71	64	70	66	68	67	68	66	65	61	65	65	66	63	64	72	72	70	64	70	70	68	67	71	67	65	69	70	62	67.3
	MIN	54	54	53	51	53	52	52	52	52	48	49	49	50	51	52	54	54	51	52	51	51	53	54	54	52	53	51	51	54	54	53	52.1
POINT ARGUELLO LIGHT STA	MAX																																
	MIN																																
PT PIEDRAS BLANCAS	MAX	58	58	56	67	61	60	63	58	56	55	55	56	60	59	61	63	63	59	60	59	69	65	65	64	63	60	63	67	70	64	60	61.2
	MIN	48	50	51	50	52	52	53	52	51	49	48	50	49	50	50	49	50	53	52	52	54	53	53	52	55	54	54	54	55	56	55	51.8
POMONA	MAX	85	83	86	86	86	86	92	97	100	104	97	91	87	83	83	85	85	87	87	88	87	82	86	88	88	87	85	90	90	96	96	88.8
	MIN	53	57	52	58	60	56	55	52	55	60	58	59	62	59	60	53	51	51	56	52	55	57	57	55	55	57	58	59	58	60	63	56.5
PORT CHICAGO NAVAL DEPOT	MAX	85	79	79	90	87	85	85	87	89	89	95	88	90	86	71	70	74	76	86	88	79	82	79	82	84	85	87	88	80	82	89	83.7
	MIN	53	55	53	56	55	55	55	54	53	54	53	52	52	54	54	54	57	56	56	55	55	55	57	54	54	56	56	58	58	55	55	54.8
PORTERVILLE	MAX	90	93	93	92	98	99	102	100	101	104	106	105	106	104	100	89	86	86	89	95	96	96	97	93	93	97	99	102	106	99	99	97.3
	MIN	57	58	60	65	64	67	68	69	68	67	70	67	67	65	58	56	57	59	63	68	66	67	63	64	65	70	71	72	67	66	71	65.0

See Reference Notes Following Station Index

Station		1	2	3	4	5	6	7	8	9	10	11	12	13	14	15	16	17	18	19	20	21	22	23	24	25	26	27	28	29	30	31	Average
PORTOLA	MAX	71	72	80	84	88	88	85	87	87	89	89	89	89	85	83	69	72	78	82	83	89	82	78	82	88	90	94	92	88	83	87	84.0
	MIN	35	35	39	40	41	41	41	34	37	38	40	36	45	44	40	39	36	39	45	42	51	45	48	41	49	49	48	51	48	42	41	41.9
POSEY 3 E	MAX	71	70	75	79	81	86	84	85	88	92	88	89	90	86	76	73	70	72	77	79	78	77	76	76	78	83	88	92	82	83	83	80.9
	MIN	43	43	45	46	50	51	55	50	53	60	57	56	56	46	45	42	45	41	48	51	52	53	47	49	51	52	54	55	55	55	52	50.3
POTTER VALLEY PH	MAX		86	93		100	99			99	103	102	104	104			74	82	91	96	97			84	92	98	102	106	106		96	99	96.0
	MIN		49	52		54	56			53	54	56	57	59			60	56	54	59	57			62	62	58	62	63	59		59	60	57.3
PRIEST VALLEY	MAX	84	83	90	91	94	98	86	97	99	104	103	104	98	85	82	80	80	88	90	91	86	88	88	91	93	96	100	97	94	96	100	92.1
	MIN	44	45	45	46	48	51	56	50	53	53	45	48	[illegible]	50	43	45	43	45	48	48	56	47	51	50	50	53	55	58	53	51	56	49.5
QUINCY RS	MAX	76	82	91	94	95	93	90	92	93	97	96	99	94	90	88	84	77	86	92	92	91	89	88	88	94	99	102	99	88	89	93	91.0
	MIN	38	39	41	42	42	44	43	37	38	41	40	41	48	47	41	42	41	49	49	48	53	54	54	51	55	54	51	53	52	46	41	45.6
RAMONA SPAULDING	MAX	85	86	88	87	89	91	98	106	107	109	103	95	92	88	90	90	89	89	90	92	92	89	91	92	93	92	90	94	95	98	97	93.1
	MIN	44	41	43	49	45	45	43	48	55	58	58	57	57	51	[illegible]	43	44	42	44	43	45	46	51	43	44	46	49	53	57	61	68	49.1
RANDSBURG	MAX	88	89	94	96	98	102	100	101	105	106	106	106	103	95	93	89	88	90	94	97	94	90	88	90	96	98	101	98	97	95	98	96.3
	MIN	62	63	57	61	65	66	71	72	74	74	76	79	79	77	68	65	59	57	60	61	65	67	62	60	59	66	68	71	70	66	68	66.7
RED BLUFF WB AP	MAX	86	90	97	102	103	98	97	102	102	104	105	105	100	90	83	78	85	92	94	101	96	93	94	97	103	107	108	97	94	97	101	96.8
	MIN	66	61	63	68	67	69	69	66	69	66	67	67	73	64	58	58	60	63	68	68	71	67	67	68	74	72	74	72	73	69	69	67.3
REDDING FIRE STA 2	MAX	97	89	95	100	102	102	99	98	[illegible]	102	102	102	105	93	91	85	81	92	97	101	105	95	93	94	101	103	106	104	92	95	96	97.0
	MIN	66	59	67	74	71	71	70	70	71	72	72	72	76	67	61	58	61	64	70	71	71	69	65	68	72	74	75	74	76	71	72	69.4
REDLANDS	MAX	89	88	91	91	92	93	100	105	110	112	[illegible]	100	96	89	89	92	91	92	93	93	91	86	91	93	94	93	93	97	98	98	97	95.0
	MIN	54	55	55	57	56	57	59	58	62	67	65	64	61	58	61	55	54	55	57	56	58	57	56	55	57	59	59	59	64	65	67	58.8
REDWOOD CITY	MAX	77	73	86	86	78	80	80	78	77	80	78	75	79	79	66	71	73	80	78	78	78	77	77	77	77	79	79	78	78	76	81	77.7
	MIN	43	58	53	59	60	61	62	58	55	53	53	56	57	52	59	60	58	54	57	59	60	59	57	59	60	60	61	61	62	62	58	57.6
RICHMOND	MAX	76	71			69	67	70	63	62	66	70	65	65	60	69	62	67	69	70	66	65	65	62	68	70	70	70	68	68	69	71	67.3
	MIN	57	57			55	58	56	55	56	54	53	53	53	54	55	58	59	56	54	55	57	57	58	57	58	58	58	58	58	59	58	56.3
RICHMOND FIELD STA	MAX	76	70	66	66	64	66	68	63	66	60	66	63	63	62	66	62	66	66	66	63	62	63	68	67	67	66	68	68	67	68	68	65.8
	MIN	56	56	57	55	57	58	56	55	54	53	53	57	54	54	57	57	58	56	57	55	56	56	58	58	57	57	57	57	59	58	57	56.3
RIVERSIDE FIRE STA 3	MAX	85	85	88	86	88	87	96	101	106	107	101	96	93	85	86	87	87	88	88	90	89	83	88	89	90	89	90	90	94	96	95	91.1
	MIN	55	54	53	57	57	57	56	56	57	61	61	61	61	59	60	54	53	54	54	54	54	56	57	53	56	54	55	58	63	63	63	57.0
RIVERSIDE CITRUS EXP STA	MAX	90	88	87	89	90	89	90	99	103	109	110	105	97	92	87	87	89	89	90	90	92	91	85	90	92	93	91	92	94	96	98	93.0
	MIN	53	54	53	56	56	55	57	58	61	65	62	61	61	60	61	55	53	54	55	54	54	56	58	53	55	57	57	59	63	64	67	57.6
ROCKLIN	MAX	90	87	95	96	99	99	98	97	102	104	106	107	106	98	85	78	79	88	90	97	91	92	89	90	94	101	101	105	98	94	100	95.4
	MIN	53	56	58	58	60	62	61	56	57	59	59	63	61	56	55	54	54	56	58	58	58	57	58	58	60	63	63	63	62	62	61	58.7
SACRAMENTO WB AP	MAX	84	84	94	95	93	93	93	97	98	101	100	101	91	79	74	77	82	92	91	84	86	85	85	92	93	95	99	83	88	95	101	90.5
	MIN	57	56	57	60	60	60	57	57	61	59	60	57	60	56	56	59	57	56	60	59	58	56	57	57	61	60	60	60	61	59	62	58.5
SACRAMENTO WB CITY	MAX	83	85	93	95	92	93	92	98	98	101	101	101	90	79	74	76	81	91	90	83	86	85	84	91	93	95	98	81	88	95	100	90.1
	MIN	58	56	58	60	60	59	57	58	63	61	62	58	59	56	55	58	57	57	60	59	58	56	58	57	61	60	60	60	61	59	63	58.8
SAINT HELENA	MAX	82	84	92	87	87	90	85	92	91	97	91	92	83	79	77	70	83	88	83	79	83	82	83	88	88	88	92	78	83	93	97	86.0
	MIN	58	53	56	57	54	56	55	57	58	52	51	53	56	55	49	60	60	54	58	55	55	56	58	55	54	55	55	56	57	57	55	55.5
SAINT MARYS COLLEGE	MAX	78	89	88	84	82	85	82	88	88	96	93	93	88	67	63	66	69	80	78	77	75	74	73	82	80	81	85	78	78	87	92	81.3
	MIN	52	55	54	53	55	55	54	53	54	52	51	51	58	42	42	56	56	55	52	54	55	54	55	55	54	54	55	55	57	57	59	53.7
SALINAS 2 E	MAX	71	70	69	70	72	72	71	69	68	74	68	69	66	68	69	73	73	76	70	72	71	72	73	70	71	70	70	71	72	76	74	71.0
	MIN	53	52	50	51	52	53	52	55	52	51	49	51	52	55	47	59	58	55	55	51	56	56	43	57	57	56	56	56	58	60	58	53.7
SALT SPRINGS PH	MAX	74	75	80	83	86	88	88	88	88	90	90	92	92	88	82	77	72	78	82	83	83	83	80	82	85	90	94	94	90	88	90	85.0
	MIN	44	51	49	52	54	62	62	64	66	66	66	68	68	62	57	51	50	51	55	58	63	60	61	58	57	59	63	66	66	66	66	59.4
SALYER RS	MAX	80	80	88	95	101	103	100	98	97	98	102	103	102	97	90	89	79	83	90	98	102	99	98		98	102	105	107	105	98	101	96.3
	MIN	57	56	52	54	55	55	57		49	52	54	55	55	55	54	53	52	53	55	60	61	65	63		62	62	62	59	59	59	59	56.7
SAN ANTONIO CN MOUTH	MAX	80	79	81	82	82	85	92	95	100	103	99	91	86	88	79	81	82	81	82	83	83	82	82	85	85	85	86	92	91	90	90	86.5
	MIN	53	53	54	54	58	56	60	68	70	75	71	67	63	67	53	56	54	54	55	57	57	57	55	58	58	59	59	61	67	65	67	60.0
SAN BERNARDINO CO HOSP	MAX	90	89	94	93	92	94	100	107	112	112	109	102	98	91	90	93	91	92	94	94	93	88	93	95	96	95	95	99	100	100	99	96.5
	MIN	55	55	56	57	57	57	60	58	61	65	65	63	65	59	62	56	54	63	57	56	63	58	55	54	57	60	59	60	65	66	68	59.5
SANDBERG WB	MAX	73	72	78	79	82	86	86	88	93	96	96	92	86	79	78	74	73	76	78	80	79	75	75	78	80	86	88	[illegible]	81	84	85	82.0
	MIN	56	52	54	61	62	66	68	66	69	73	73	74	65	61	55	52	49	50	56	60	58	57	57	59	60	62	68	63	65	64	66	61.3
SAN DIEGO WB AP	MAX	73	73	74	74	74	75	77	78	81	77	73	75	74	71	75	75	75	76	75	77	76	76	76	76	75	75	75	76	78	82	82	75.8
	MIN	62	62	65	65	64	64	65	65	64	64	62	63	63	63	66	64	65	64	63	63	65	65	64	64	65	65	65	66	65	66	69	64.4
SAN FERNANDO	MAX	85	84	86	86	87	89	95	99	104	104	104	100	83	84	84	78	79	81	82	88	81	85	80	88	90	87	86	90	93	97	98	88.9
	MIN	52	54	53	56	53	55	56	54	59	61	63	60	62	63	61	55	53	52	53	53	54	59	58	53	55	58	59	58	57	57	66	56.8
SAN FRANCISCO WB AP	MAX	68	68	76	79	80	77	69	75	74	74	68	72	73	66	65	69	72	72	73	71	76	75	75	75	73	75	73	76	78	73	75	73.1
	MIN	56	58	57	56	58	57	58	56	54	53	51	54	53	56	60	59	59	58	58	57	55	58	58	59	58	59	58	59	60	59	58	57.1
SAN FRANCISCO FOB	MAX	62	65	68	66	64	64	60	66	65	63	60	63	62	61	61	65	64	63	61	60	63	65	64	64	62	64	62	63	67	66	67	63.5
	MIN	53	54	54	53	55	54	54	53	52	51	50	50	52	52	56	56	56	55	54	54	55	56	57	56	55	55	55	56	58	57	56	54.3
SAN GABRIEL FIRE DEPT	MAX	85	84	86	84	86	85	91	97	99	100	99	91	91	86	84	85	85	87	87	86	84	84	85	87	87	87	87	88	88	96	94	88.5
	MIN	56	59	56	58	58	58	59	57	57	60	59	61	63	63	62	58	54	55	59	58	60	60	59	58	57	60	60	61	59	63	66	59.1
SAN GREGORIO 3 SE	MAX	67	63	67	69	70	70	67	68	67	68	67	64	68	65	63	68	68	67	67	69	67	68	70	69	70	71	69	72	72	71	72	68.2
	MIN	52	55	54	52	54	55	53	53	50	48	49	50	49	49	51	57	56	55	55	54	53	54	56	55	55	54	55	55	57	57	54	53.4
SAN JACINTO	MAX	91	91	94	95	95	97	102	107	111	110	109	102	97	96	92	94	92	92	94	95	92	92	93	95	96	95	97	100	98	98	100	97.2
	MIN	47	47	50	50	49	48	55	52	57	61	60	59	60	55	56	49	45	45	47	49	49	52	50	47	52	53	54	56	56	57	58	52.4
SAN JOSE	MAX	73	73	83	81	80	80	76	85	82	88	79	82	81	74	67	73	72	76	79	78	83	80	79	78	78	80	80	78	78	81	85	78.8
	MIN	54	58	59	58	58	59	58	58	58	57	57	57	56	56	56	60	59	59	58	59	57	56	60	59	60	59	60	57	61	62	61	58.3
SAN LUIS OBISPO POLY	MAX	72	76	70	76	72	75	75	80	78	77	82	84	84	76	71	71	71	72	77	75	75	75	72	76	75	74	71	78	76	78	79	75.6
	MIN	49	49	52	52	53	55	54	53	53	51	50	50	51	51	52	51	54	53	55	54	54	55	55	56	56	55	53	56	56	56	56	53.2
SAN MARCOS RANCH	MAX	81	72	79	84	84	83	87	90	93	94	102	101	96	90	81	80	78	80	85	86	85	85	84	82	86	87	85	90	91	92	93	86.6
	MIN	48	52	54	54	54	53	57	55	55	51	54	53	54	55	58	55	56	46	47	52	54	55	55	55	54	56	56	54	56	53	56	53.8
SAN MATEO	MAX	71	71	79	80	77	77	74	77	77	78	75	74	71	68	69	68	72	78	78	73	71	75	74	75	75	77	76	78	75	76	79	74.8
	MIN	54	56	53	53	55	55	51	53	52	49	49	50	51	53	56	57	56	55	54	54	54	51	56	55	55	55	51	56	57	57	55	53.8
SAN PEDRO	MAX	73	74	74	71	73	70	71	73	80	81	77	73	73	73	72	74	74	74	74	74	73	71	72	72	71	71	73	71	70	80	79	73.6
	MIN	61	63	54	51	45	49	60	58	59	55	54	48	64	62	62	63	61	61	59	64	62	63	63	61	60	63	62	62	61	63	64	59.3
SAN RAFAEL	MAX	75	77	84	81	81	80	81	84	82	85	84	86	79	73	70	70	71	75	82	78	78	75	74	82	80	83	79	79	81	80	83	79.1
	MIN	57	58	54	53	54	53	52	54	50	50	50	48	48	47	58	59	57	55	56	55	54	56	56	56	57	54	53	53	59	58	56	54.2

See Reference Notes Following Station Index

Station		1	2	3	4	5	6	7	8	9	10	11	12	13	14	15	16	17	18	19	20	21	22	23	24	25	26	27	28	29	30	31	Average
SANTA ANA FIRE STA	MAX	80	79	79	78	79	79	82	85	91	91	81	81	79	78	80	80	79	80	81	81	81	78	79	81	80	78	78	80	81	90	89	81.2
	MIN	61	62	60	64	63	60	60	59	58	60	59	63	64	63	65	59	58	58	60	63	61	62	61	61	60	61	64	64	61	62	65	61.3
SANTA BARBARA	MAX	75	75	76	73	72	73	74	75	85	80	77	77	76	72	75	80	78	76	76	74	72	72	75	75	75	73	74	75	77	84	83	75.9
	MIN	53	55	55	58	57	58	57	55	54	55	57	56	57	57	54	53	54	55	56	59	57	58	56	56	57	60	59	60	59	57	58	56.5
SANTA BARBARA CAA AP	MAX	70	75	71	68	67	69	67	71	78	78	72	71	73	70	75	78	78	72	70	69	69	69	72	71	72	70	72	72	71	76	78	72.1
	MIN	52	54	55	58	57	57	56	55	54	55	54	54	55	55	51	52	54	55	58	58	59	54	54	56	58	57	60	59	59	55	59	55.8
SANTA CLARA UNIVERSITY	MAX	76	73	84	82	81	82	77	85	83	88	83	83	82	76	75	74	73	76	78	79	81	80	79	80	78	81	81	81	79	82	85	79.9
	MIN	53	56	58	59	58	58	59	58	60	58	57	56	56	56	55	57	55	58	59	58	58	56	60	59	60	59	60	60	61	62	62	58.1
SANTA CRUZ	MAX	81	78	72	69	68	71	72	71	74	77	74	75	67	74	73	74	74	80	75	70	69	71	72	72	73	71	70	73	72	80	78	73.2
	MIN	48	53	52	53	56	54	55	54	53	53	50	50	52	53	52	54	53	53	56	55	55	57	59	55	56	57	57	53	57	58	58	54.2
SANTA MARIA	MAX	69	69	71	73	70	74	73	72	73	73	73	74	74	72	69	72	71	73	74	74	71	72	74	76	74	71	70	75	75	78	77	72.8
	MIN	49	47	51	52	54	52	54	52	52	50	51	51	51	52	51	52	51	53	54	53	54	55	55	58	55	54	56	56	56	51	55	52.8
SANTA MARIA WB AP	MAX	68	67	70	69	72	69	70	69	69	71	71	71	70	65	68	69	68	73	70	68	70	72	74	70	68	68	72	72	75	73	72	70.1
	MIN	50	54	53	53	55	56	54	54	52	51	52	52	52	53	53	53	53	54	55	54	55	56	58	56	56	55	57	57	57	52	56	54.1
SANTA MONICA PIER	MAX	72	71	70	70	70	70	71	70	71	74	72	71	74	73	69	72	71	69	70	70	70	69	68	70	70	70	71	72	71	73	72	70.8
	MIN	55	55	60	61	60	60	58	57	55	61	57	58	61	58	62	55	51	60	60	57	55	60	60	60	60	60	55	69	60	61	62	58.8
SANTA PAULA	MAX	79	78	76	78	77	78	79	79	82	90	91	86	84	78	78	77	78	78	80	80	78	78	77	78	78	79	78	80	81	82	89	80.1
	MIN	51	52	50	51	54	57	55	51	49	55	56	57	58	60	56	50	52	52	54	54	58	59	60	56	55	56	58	58	58	54	59	55.0
SANTA ROSA	MAX	88	80	80	85	82	78	79	81	86	83	89	84	88	80	80	75	68	81	82	84	78	76	75	73	78	80	80	82	75	77	85	80.4
	MIN	54	53	50	53	53	54	53	53	52	51	50	50	51	47	48	54	58	54	53	53	53	54	57	56	54	55	54	54	55	56	55	53.1
SCOTIA	MAX	69	72	72	72	79	76	66	61	68	69	70	69	70	69	64	74	70	71	69	69	73	70	67	70	70	79	75	76	78	69	72	70.9
	MIN	58	57	57	55	56	55	56	55	54	52	51	53	49	52	53	58	57	59	56	55	54	54	53	54	54	52	53	51	55	55	54	54.4
SHASTA DAM	MAX	86	81	85	90	93	96	97	97	99	98	97	103	105	101	88	86	77	81	92	97	97	95	93	97	93	97	99	102	98	93	96	93.8
	MIN	63	60	64	71	76	68	71	69	69	72	72	72	76	70	61	57	58	62	62	70	71	71	64	71	73	76	78	77	67	71	71	68.8
SIERRA CITY	MAX	76	76	79	88	92	93	93	88	91	91	94	95	95	91	89	84	78	75	82	85	86	87	84	83	85	92	96	99	90	84	87	87.4
	MIN	45	45	52	54	57	52	53	49	51	51	55	55	58	54	52	49	45	50	53	52	57	54	52	48	56	59	58	62	55	53	53	52.9
SIERRAVILLE RS	MAX	74	71	77	80	84	90	87	84	90	88	92	91	90	90	92	84	77	73	79	77	84	88	83	82	80	86	92	95	87	82	83	84.3
	MIN	39	39	45	47	50	46	44	38	40	44	44	42	49	49	44	47	42	39	50	44	54	52	46	42	52	52	52	54	48	45	44	45.9
SODA SPRINGS	MAX	61	59	71	74	71	75	75	72			76	78	78	74	76		69	60	71	69	72	71			70	75	79	82	79	74	73	72.5
	MIN	34	34	28	31	39	39	40	39			39	40	39	43	42		37	42	43	44	36	44			42	48	43	38	45	38	34	39.3
SONOMA	MAX	81	82	92	88	89	89	82	92	94	97	92	90	87	78	73	73	79	87	85	79	85	80	82	88	86	91	92	85	86	94	99	86.4
	MIN	53	52	52	51	55	57	54	54	49	47	47	47	48	47	45	58	59	52	53	54	56	55	58	54	54	57	56	56	58	58	52	53.2
SONORA	MAX	87	84	85	91	94	97	100	98	98	101	103	104	103	103	90	80	81	81	88	92	92	93	91	91	91	96	98	102	102	97	98	93.9
	MIN	56	54	56	61	64	62	62	59	61	64	63	62	63	60	56	52	52	52	60	64	64	62	62	59	62	66	66	72	66	63	64	60.9
SO ENTRANCE YOSEMITE NP	MAX	74	75	80	86	86	87	89	88	90	93	90	90	90	91	89	85	72	77	80	93	90	92	72	80	82	85	86	87	83	86	88	85.0
	MIN	39	40	45	44	41	51	51	50	51	51	53	52	50	51	47	43	39	43	42	49	50	50	49	46	47	48	52	50	41	50	42	47.0
SQUAW VALLEY LODGE	MAX	62	68	74	78	81	81	78	81	82	84	83	84	78	78	76	69	67	68	71	76	78	75	70	76	79	82	85	80	78	77	80	76.7
	MIN	36	35	38	41	42	43	42	38	40	38	42	40	38	45	42	38	37	38	42	43	45	44	42	38	46	46	46	48	46	41	41	41.3
SQUIRREL INN 2	MAX	63	64	73	73	75	80	76	81	86	88	86	84	81	74	71	70	67	69	70	73	70	67	68	71	73	79	81	79	80	76	77	75.0
	MIN	54	54	53	58	56	62	65	66	69	70	71	70	68	62	56	54	54	53	56	55	55	55	53	55	56	59	62	64	65	59	60	59.6
STOCKTON CAA AP	MAX	81	83	93	95	94	94	95	97	98	100	99	99	95	81	73	77	77	90	93	88	89	88	88	91	94	95	98	88	89	93	99	90.8
	MIN	57	56	56	62	60	60	59	57	64	61	60	56	60	56	56	56	55	56	58	60	60	57	54	57	60	61	61	63	61	59	61	58.7
STOCKTON FIRE STA 4	MAX	87	84	83	92	93	92	93	94	95	96	99	97	98	92	85	78	77	79	88	91	87	87	84	85	89	91	92	96	86	87	91	89.3
	MIN	51	55	54	61	59	61	56	55	59	58	53	54	57	59	53	53	53	54	52	59	57	55	50	55	55	55	60	59	53	57	54	55.7
STOCKTON MOWRY BRIDGE	MAX	89	81	95	96	96	97	93	98	99	101	101	100	96	88	72	77	77	91	94	91	91	88	89	92	95	97	100	94	92	94	100	92.4
	MIN	57	55	54	58	58	59	56	54	58	56	56	53	60	57	56	56	54	55	56	59	58	55	55	54	68	60	59	61	59	56	60	57.2
STONY GORGE RESERVOIR	MAX	85	88	97	100	101	98	99	100	100	102	101	105	102	95	85	80	85	92	90	98	95	94	92	95	102	105	107	102	91	96	100	96.2
	MIN	56	55	55	58	59	61	59	60	61	61	63	63	65	63	56	55	55	57	63	61	66	64	65	64	65	67	68	67	71	63	64	61.6
STRAWBERRY VALLEY	MAX	73	76	84	88	90	88	85	87	90	92	93	93	93	84	77	77	76	78	80	83	83	84	81	84	88	94	98	88	86	86	90	85.5
	MIN	47	47	52	57	58	57	56	53	55	55	59	58	58	58	53	50	48	47	55	56	60	57	53	52	58	60	65	63	60	55	55	55.4
SUNLAND	MAX	82	86	89	90	91	93	97	100	106	107	103	98	90	82	87	87	86	88	91	92	91	86	85	92	94	92	92	95	95	99	100	92.5
	MIN	49	49	51	53	51	58	54	57	66	68	63	51	57	57	56	54	48	48	51	52	53	52	52	53	54	52	57	55	57	59	72	55.1
SUSANVILLE AP	MAX	74	80	81		89	92	89	92	93	94	95	96	95	90	90	79	74	81	84	89	90	90	82	87	87	94	95	95	90	88	90	88.2
	MIN	43	41	43	48	45	48	45	46	46	43	43	47	49	52	48	51	50	46	52	51	49	50	48	46	46	52	51	55	50	48	45	47.6
TABLE MTN	MAX	72	72	72	76	75	80	80	80	80	82	80	84	81	75	73	68																
	MIN	45	45	50	55	55	59	60	55	64	68	66	67	65	59	51	47																
TAHOE	MAX	66	65	68	68	71	75	80	75	76	80	79	78	82	79	77	77	75	61	68	69	71	77	76	70	71	72	76	78	76	76	75	73.8
	MIN	38	37	41	42	44	45	45	41	44	40	43	44	44	41	45	43	39	39	46	45	48	48	44	42	48	50	51	51	49	44	48	44.2
TEHACHAPI	MAX	74	90	90	83	86	94	89	89	91	96	90	92	90	86	79	80	76	78	83	86	87	81	86	78	81	84	96	94	89	85	86	86.1
	MIN	53	51	50	54	58	57	62	59	62	57	58	64	61	63	55	50	51	50	52	59	60	61	51	57	59	62	58	56	55	55	57	56.7
TEJON RANCHO	MAX	89	86	89	95	97	101	100	100	101	103	104	106	104	99	95	85	85	87	93	94	95	97	91	92	95	97	101	108	98	96	99	96.2
	MIN	58	57	59	67	69	71	72	70	72	70	75	74	76	68	60	54	60	57	66	68	69	69	64	63	65	68	72	77	67	67	70	66.9
THERMAL CAA AP	MAX	105	105	104	107	107	111	112	115	117	115	117	113	110	112	107	107	103	103	104	106	107	105	106	105	108	108	111	108	99	99	103	107.7
	MIN	75	71	75	75	74	76	77	73	75	81	74	86	76	83	74	71	70	74	70	78	79	80	76	69	79	79	77	77	79	75	77	76.0
THREE RIV EDISON PH 2	MAX	87	88	87	92	95	97	101	100	100	102	105	105	104	103	96	87	82	85	89	93	94	92	93	92	92	94	92	103	108	98	97	95.3
	MIN	52	55	57	62	62	63	66	65	65	66	67	66	64	63	60	57	57	57	62	64	67	72	62	63	64	67	69	70	62	65	67	63.2
TIGER CREEK PH	MAX	81	79	84	89	91	92	93	94	96	98	98	99	98	95	86	78	75	84	86	87	88	88	85	86	90	94	98	99	93	93	95	90.1
	MIN	50	48	51	56	57	58	58	56	58	58	58	58	56	55	52	50	48	49	46	58	61	60	63	55	59	61	60	64	59	59	60	56.2
TORRANCE	MAX	77	79	76	76	78	75	77	78	76	81	78	81	79	77	75	76	78	77	77	76	77	76	75	77	76	77	77	78	83	85	81	77.7
	MIN	55	59	60	60	60	61	60	58	58	59	61	62	63	63	63	60	55	57	60	60	62	60	61	61	61	61	61	61	56	61	63	60.1
TRACY CARBONA	MAX	88	80	81	95	95	98	98	95	98	100	101	101	100	99	67	77	80	79	91	93	89	92	89	88	93	95	100	91	91	92	95	91.3
	MIN	55	54	52	54	58	59	56	52	59	58	56	51	57	55	58	58	55	54	57	59	59	54	56	54	58	62	64	60	60	57	61	56.8
TRACY PUMPING PLANT	MAX	80	78	93	94	92	95	90	97	98	101	99	100	96	78	68	73	74	87	88	90	92	90	88			95	100	90	90	96	101	90.1
	MIN	57	58	57	60	61	62	60	59	62	57	62	57	63		57	60	58	59	57	60	60	58	59	58	61	60	62	61	56	55	63	59.3
TRONA	MAX	97	98	98	100	103	105	108	107	109	111	113	112	114	112	107	104	99	96	96	100	103	101	97	96	96	101	105	108	106	104	103	103.5
	MIN	63	69	66	72	71	75	77	75	74	68	76	76	76	74	72	66	67	64	69	70	73	72	65	68	70	70	75	75	71	74	80	71.4
TRUCKEE RS	MAX	68	66	71	78	80	83	84	80			86	87	87	83	80	80	72	71	70	75	77	81	77	73	75	79	85	88	84	79	79	78.6
	MIN	35	35	38	39	40	42	41	35	36		40	37	38	43	41	38	35	34	38	41	40	45	43	39	40	46	43	49	47	41	40	40.0

See Reference Notes Following Station Index

Station		1	2	3	4	5	6	7	8	9	10	11	12	13	14	15	16	17	18	19	20	21	22	23	24	25	26	27	28	29	30	31	Average
TULELAKE	MAX	68	73	81	82	86	[illegible]	89	87	88	91	92	92	[illegible]	87	88	81	69	79	85	86	91	90	88	88	88	90	95	97	85	87	88	86.2
	MIN	47	36	40	49	45	40	50	47	45	44	46	49	44	47	49	54	48	46	46	46	49	49	50	51	50	49	50	53	44	45	46	46.9
TURNTABLE CREEK	MAX	83	89	92	90			92	94	96	94	99	99	101	99	87	87	74	78	90	93	97	95	93	90	92	96	101	105	97	90	95	92.0
	MIN	62	59	64	72			67	65	67	70	70	69	74	67	62	59	59	61	63	69	68	70	64	65	68	68	72	71	72	69	69	66.7
TUSTIN IRVINE RANCH	MAX	80	79	80	80	82	82	84	86	90	91	83	85	81	80	80	80	81	81	81	82	81	79	81	82	80	80	82	80	83	91	90	82.5
	MIN	57	57	53	62	62	58	57	55	50	55	55	62	62	63	63	56	51	51	60	61	58	58	57	55	54	60	62	62	57	57	61	57.8
TWENTYNINE PALMS	MAX	103	102	102	105	104	104	108	112	115	115	115	115	111	105	105	104	102	99	99	102	102	103	102	99	100	102	100	101	109	96	107	104.8
	MIN	63	64	67	67	69	69	67	70	70	76	71	78	78	74	74	68	63	61	64	69	68	71	72	70	65	66	72	70	79	68	69	69.4
TWIN LAKES	MAX	58	60	67	69	71	72	71	73	73	76	76	76	75	72	69	63	63	63	65	66	66	65	61	63	69	74	78	76	68	67	70	68.9
	MIN	36	34	41	46	43	43	45	38	42	39	42	40	39	45	40	37	33	34	43	42	43	42	34	36	43	44	48	47	42	41	42	40.8
UKIAH	MAX	76	86	94	101	100	97	97	101	102	104	104	106	99	90	78	71	85	93	97	96	92	88	83	92	99	103	107	97	92	96	102	94.5
	MIN	55	55	55	57	56	54	55	59	58	56	56	57	60	57	53	61	59	56	60	57	56	54	57	56	59	57	59	56	57	57	57	56.8
U C L A	MAX	76	73	73	72	74	71	74	82	85	87	78	85	77	77	76	76	74	76	74	74	76	72	72	74	74	76	75	76	75	88	83	76.6
	MIN	56	59	58	58	57	59	59	57	62	63	60	61	62	64	62	59	59	59	59	59	61	60	59	59	60	61	61	62	58	63	65	60.0
UPLAND	MAX	78	79	83	83	84	85	92	97	104	88	88	91	85	80	81	82	82	83	84	85	84	81	84	85	86	84	85	89	91	93	93	86.1
	MIN	51	53	55	54	55	55	64	63	70	67	67	67	57	55	57	54	57	56	55	51	56	54	54	55	57	57	58	59	64	66	66	58.4
UPPER LAKE RS	MAX	81			97	99	92	95	98			101	102	97	91	81			90	95	95	97	92			96	99	103	100	96			
	MIN	45		45		49	49	47	50			49	52	54	52	46			49	55	53	56	55			55	59	59	56	60			
VACAVILLE	MAX	86	88	95	96	98	100	95	99	101	103	103	101	94	84	78	77	84	92	93	89	92	89	88	95	98	102	103	84	94	100	104	93.7
	MIN	56	54	55	59	58	58	59	57	59	58	60	56	63	60	53	58	53	57	59	59	59	56	59	56	61	60	61	60	62	60	62	58.3
VALYERMO RS	MAX	88	87	88	90	92	96	96	100	101	101	102	102	100	100	91	86	88	90	89	90	89	88	87	87	90	94	98	96	92	90	90	92.8
	MIN	42	47	44	48	52	54	55	51	55	57	60	62	60	60	59	47	46	43	46	48	52	53	50	42	42	54	56	60	57	53	65	52.3
VICTORVILLE PUMP PLANT	MAX	90	89	88	91	93	97	100	96	101	104	106	106	106	103	96	93	89	88	90	92	95	93	87	86	89	95	100	102	98	95	94	95.2
	MIN	52	55	52	56	55	58	60	57	59	61	67	66	70	70	62	60	54	51	53	55	53	62	53	54	55	59	60	63	67	62	64	58.9
VISALIA	MAX	90	92	88	92	98	99	102	101	101	104	105	105	105	105	98	88	86	86	90	95	97	95	96	92	94	97	100	102	105	100	99	97.0
	MIN	62	59	61	64	65	66	67	66	67	68	67	64	64	64	58	57	58	60	64	68	69	64	63	64	61	69	70	75	67	66	68	64.7
VISTA	MAX	76	76	78	77	78	78	81	84	87	87	84	79	78	77	80	79	79	80	79	81	80	77	80	79	79	77	79	79	81	88	85	80.1
	MIN	57	55	57	57	56	60	62	61	55	57	55	59	60	58	60	60	59	54	56	52	59	61	60	59	60	61	57	61	61	59	64	58.5
VOLTA PH	MAX	79	80	87	91	95	95	93	94	96	97	97	98	99	95	86	85	74	85	92	94	95	88	90	88	95	98	98	97	90	91	93	91.5
	MIN	57	52	57	64	64	64	[illegible]	61	63	65	65	65	67	64	66	51	53	55	62	63	65	63	58	60	64	66	67	68	69	64	65	62.2
WALNUT CREEK	MAX	85	76	75	91	85	86	88	78	94	92	99	90	97	81	67	64	69	73	85	82	81	79	77	78	86	85	86	90	76	80	90	82.7
	MIN	54	57	55	56	57	57	55	55	59	56	55	53	57	56	55	58	59	57	56	56	58	56	57	58	57	56	57	58	59	58	57	56.6
WALNUT GROVE	MAX	86	81	90	90	92	99	90	96	95	97	97	97	96	84	74	74	76	88	88	90	84	82	82	88	89	90	96	88	85	91	96	88.5
	MIN	58	56	55	56	57	59	56	54	57	63	56	59	60	55	54	58	58	56	57	57	57	56	56	56	58	58	59	58	60	70	60	57.7
WARNER SPRINGS	MAX	85	84	87	89	88	92	96	98	103	103	104	102	100	93	86	86	85	88	87	89	[illegible]	86	86	90	90	89	95	97	92	90	93	91.6
	MIN	38	38	43	43	42	42	43	51	55	58	58	56	57	56	43	42	40	40	41	41	41	41	46	43	45	47	50	49	57	56	62	47.2
WASCO	MAX	90	92	88	92	98	100	101	101	102	103	105	105	104	105	99	89	85	86	89	91	96	96	97	92	94	97	99	102	106	97	99	96.8
	MIN	64	62	62	64	67	69	69	68	68	68	70	67	67	68	64	59	60	61	63	67	70	69	65	64	65	70	72	70	68	68	70	66.4
WATSONVILLE WATERWORKS	MAX	70	72	70	66	66	68	68	72	66	67	69	69	68	61	69	68	69	70	73	68	67	68	68	68	68	68	68	68	69	70	71	68.5
	MIN	50	53	50	53	53	55	55	53	52	52	50	51	50	51	53	56	54	52	54	54	55	55	55	57	56	55	55	55	56	58	56	53.7
WEAVERVILLE RS	MAX		77	85	90	94	97	96	95	96	98	98	100	101	99	91	88	82	81	91	91	97	96	96	93	90	97	101	103	104	97	94	93.9
	MIN	52	44	45	46	47	49	52	47	45	47	52	53	50	51	51	46	50	55	55	60	56	59	61	61	61	59	59	55	63	55	56	53.0
WEED 1 S	MAX	71	58	74	81	85	88	87	85	86	87	92	92	90	88	84	82	78	71	80	86	88	90	90	85	85	89	90	94	94	88	85	84.5
	MIN	33	42	43	43	46	50	49	45	46	46	46	50	44	47	51	53	49	51	47	50	49	55	55	49	48	51	52	53	59	47	52	48.4
WHEELER	MAX	69	67	64	63	64	62	60	65	66	57	59	58	67	67	64	66	61	61	62	60	61	59	65	60	69	59	57	63	63	62	58	62.5
	MIN	53	51	54	52	52	50	48	50	48	49	50	50	49	49	52	55	53	53	52	51	52	53	53	53	51	52	51	50	54	52	52	51.4
WHITE MOUNTAIN 1	MAX	58	58	59	61	63	63	66	70	69	70	72	72	72	70	68	60	60	55	74	64	67	64	62	68	58	63	68	69	67	61	62	64.9
	MIN	33	27	35	29	34	36	47	36	38	39	45	42	40	41	38	32	26	28	32	34	31	42	29	31	32	34	42	45	39	35	36	35.7
WHITE MOUNTAIN 2	MAX	42	43	45	48	46	51	54	56	57	59	59	60	60	57	55	50	47	43	47	50	52	50	48	43	44	49	53	55	52	50	47	50.7
	MIN	18	26	27	29	32	33	37	40	40	41	39	39	39	38	37	30	24	25	25	22	34	36	27	25	31	36	37	39	22	28	33	31.9
WILLIAMS	MAX	89	88	90	101	102	101	103	102	103	102	106	105	104	92	89	82	89	92	93	94	94	93	95	100	102	104	105	105	83	93	97	96.7
	MIN	55	55	56	58	59	59	61	63	67	64	64	61	59	56	55	56	55	57	57	58	56	57	56	60	63	64	65	65	59	62	62	59.5
WILLOWS	MAX	87	86	86	99	103	96	96	93	98	98	100	101	101	96	85	80	76	89	87	90	92	92	90	90	93	99	101	101	90	95	93	93.0
	MIN	58	57	58	64	65	65	61	62	66	63	64	65	69	59	56	58	57	59	61	65	62	59	67	65	67	72	69	69	63	61	65	62.9
WINTERS	MAX	93	89	91	98	101	100	102	98	101	103	100	104	104	99	90	84	79	89	94	97	92	96	94	92	96	100	102	106	89	95	101	96.1
	MIN	60	55	59	61	59	60	59	58	59	58	60	56	63	56	55	55	53	55	59	60	62	57	60	59	62	61	63	63	61	60	61	59.0
WOODFORDS	MAX	72	77	77	80	83	88	92	97	90	92	92	92	88	85	81	77	70	74	79	80	86	79	74	79	81	86	87	89	83	82	85	83.1
	MIN	46	42	48	49	51	55	53	52	55	53	56	55	52	58	54	49	46	42	51	56	56	51	52	46	53	55	56	58	55	53	53	52.0
WOODLAND 1 WNW	MAX	91	86	89	96	99	99	96	95	100	102	105	102	103	94	84	78	77	85	94	91	88	89	88	87	92	97	103	102	82	93	95	93.0
	MIN	56	53	54	59	58	59	56	54	57	55	57	55	61	52	58	53	55	55	59	59	60	55	58	56	60	60	61	61	62	58	60	57.3
YORBA LINDA	MAX	85	85	87	87	89	87	92	97	100	100	93	90	84	84	85	87	85	88	88	89	89	85	87	90	88	89	89	88	90	100	98	89.5
	MIN	58	59	54	62	58	58	57	52	53	57	57	58	63	62	63	59	52	53	56	57	57	59	59	57	54	57	62	63	57	60	69	58.1
YOSEMITE NP	MAX	81	80	86	87	90	92	91	91	91	93	94	94	92	90	84	78	77	80	86	85	82	86	76	82	85	89	93	88	87	89	90	86.7
	MIN	48	48	50	53	55	58	56	56	57	55	58	58	51	54	51	49	48	47	53	54	56	57	55	52	53	56	56	61	54	54	54	53.8
YREKA	MAX	73	65	80	85	90	93	95	89	91	92	95	97	95	94	93	90	85	73	85	92	95	96	95	93	90	95	98	101	102	95	93	90.5
	MIN	52	48	51	56	55	56	56	52	53	54	59	61	60	56	57	59	57	55	60	60	57	66	61	57	63	60	59	62	65	54	59	57.4

See Reference Notes Following Station Index

EVAPORATION AND WIND

Station		1	2	3	4	5	6	7	8	9	10	11	12	13	14	15	16	17	18	19	20	21	22	23	24	25	26	27	28	29	30	31	Total or Avg.
AVENAL 9 SSE	EVAP	.50	.50	.53	-	.52	.60	.60	.63	.60	*	1.35	.92	.98	.64	.75	.45	.45	.45	.47	.60	.47	.60	.75	.60	.45	.60	.60	-	-	-	-	B18.61
	WIND	-	-	-	-	-	-	-	-	-	-	-	-	-	-	-	-	-	-	-	-	-	-	-	-	-	-	-	-	-	-	-	-
BACKUS RANCH	EVAP	.58	.50	.57	.49	.52	.56	.66	.54	.66	.63	.82	.68	-	.63	.65	.52	.44	.43	.55	.37	.49	.58	.49	.36	.48	.55	.80	.46	.49	.49	.65	B17.19
	WIND	69	158	108	57	67	89	94	62	62	89	90	63	66	76	107	122	67	60	91	59	100	114	98	80	80	108	109	34	52	75	36	2542
	MAX	86	88	90	91	93	96	90	92	91	94	94	92	93	87	86	91	83	87	88	92	87	81	81	88	93	95	97	89	89	92	96	90.1
	MIN	55	56	57	60	70	62	64	62	64	62	65	63	62	61	57	53	57	57	61	60	60	61	57	58	52	63	64	65	62	62	66	60.6
BERRYESSA LAKE	EVAP	.36	.39	.44	.49	.45	.49	.40	.49	.51	.50	.49	.49	.40	.33	.40	.25	.30	.31	.47	.33	.36	.37	.33	.40	.42	.45	.48	.19	.33	.35	.43	12.40
	WIND	70	83	74	64	68	70	61	55	47	49	67	42	51	65	82	94	65	53	79	55	73	88	73	89	67	69	55	24	54	71	49	2006
	MAX	84	93	94	92	94	94	93	96	97	97	95	97	90	-	-	-	-	-	-	-	-	-	-	-	-	-	-	-	-	-	-	-
	MIN	58	57	61	63	64	65	55	63	64	65	65	65	69	-	-	-	-	-	-	-	-	-	-	-	-	-	-	-	-	-	-	-
BOCA	EVAP	.31	.27	.29	.30	.27	.33	.40	.41	.36	.38	.36	.36	.40	.39	.36	.20	.16	.15	.16	.18	.22	.34	-	.10	.19	.17	.31	.31	.16	.30	.32	B 8.74
	WIND	46	81	43	39	31	37	67	61	37	48	42	52	43	59	49	27	40	48	*	62	25	48	38	33	26	30	28	27	36	47	45	1295
BURLINGAME	EVAP	.25	.20	.15	.30	.29	.26	.30	.25	.30	.26	.30	.23	.24	.24	.22	.07	.09	.23	.30	.19	.23	.27	.29	.20	.28	.27	.26	.24	.30	.24	.27	7.52
	WIND	188	93	76	70	72	67	109	78	90	100	116	108	91	71	102	57	65	90	96	62	68	60	54	51	105	118	136	107	86	115	65	2766
	MAX	79	80	86	88	88	87	85	87	86	84	83	80	81	82	76	69	75	81	82	81	86	85	[illegible]	88	84	82	81	82	88	88	84	83.1
	MIN	-	59	56	56	60	59	58	56	56	55	52	55	55	57	53	60	60	60	59	58	57	58	57	58	60	59	59	57	61	62	59	57.7
CACHUMA DAM	EVAP	.28	.29	.29	.30	.29	.27	.28	.31	.32	.31	.40	.39	.34	.30	.28	.32	.30	.30	.28	.29	.28	.30	.27	.27	.30	.30	.26	.29	.27	.32	.35	9.35
	WIND	40	48	50	40	37	32	44	35	36	32	27	37	39	38	51	59	55	39	45	42	32	40	30	33	33	26	41	27	37	34	19	1178
CAMP PARDEE	EVAP	.35	.35	.29	.32	.35	.35	.38	.42	.38	.42	.42	.45	.42	.38	.32	.29	.26	.22	.29	.38	.26	.35	.32	.29	.35	.35	.32	.38	.22	.32	.35	10.55
	WIND	35	50	34	35	34	30	35	37	32	27	28	37	34	35	41	39	42	35	35	39	28	41	44	37	38	35	33	36	31	32	30	1099
CHICO EXP STA	EVAP	.27	.39	.28	*	.55	*	.92	.36	.35	.32	.39	*	*	1.14	.38	.22	.21	.26	*	*	.97	-	-	-	-	-	-	-	.15	.24	.29	B 9.93
	WIND	31	45	19	*	56	*	61	17	29	16	17	*	*	100	77	48	27	20	*	*	76	38	31	31	18	*	*	86	16	19	16	894
CHULA VISTA	EVAP	.29	.29	.25	*	*	.73	.18	.37	.29	.26	.19	*	*	.76	.27	.30	.29	.28	*	*	.84	.28	.33	.29	.27	*	*	.80	.29	.28	.22	8.35
	WIND	89	85	75	*	*	294	116	128	108	93	67	*	*	287	84	103	103	92	*	*	303	116	123	93	114	*	*	307	103	104	87	3074
	MAX	86	85	85	-	-	85	84	84	86	88	84	-	-	86	84	86	86	87	-	-	85	85	85	84	85	-	-	86	86	85	85	85.3
	MIN	63	62	62	-	-	63	63	65	61	62	64	-	-	64	63	64	64	62	-	-	62	64	62	60	61	-	-	64	65	65	66	63.1
COW CREEK	EVAP	.60	.75	.75	.60	.75	.75	.80	.82	.60	.89	.83	.75	.75	.85	.87	.75	.97	.75	.74	.75	.72	.75	.75	.60	.56	.60	.60	.65	.74	.60	.55	22.44
	WIND	48	116	11	4	19	9	49	54	53	25	55	45	29	39	94	88	141	71	28	39	49	84	97	19	25	6	9	53	97	22	25	1503
	MAX	97	98	100	101	102	102	103	101	103	105	101	105	108	104	103	92	96	98	98	99	98	98	96	99	102	105	102	105	103	104	105	101.1
	MIN	73	73	70	72	86	85	86	74	85	75	78	83	85	86	72	73	67	69	73	76	75	75	72	70	74	75	75	82	76	75	76	76.3
DAVIS AGR COLLEGE	EVAP	.39	.36	.27	.34	.35	.38	.39	.33	.33	.35	.36	.38	.34	.34	.35	.34	.17	.29	.33	.35	.24	.40	.33	.34	.32	.36	.37	.40	.14	.37	.32	10.33
	WIND	44	66	14	20	25	31	54	26	12	13	9	17	10	70	110	83	34	45	44	52	52	71	65	65	29	41	34	47	23	61	16	1283
DUTTONS LANDING	EVAP	.35	.31	.30	.27	.26	*	.50	.24	.24	.25	.26	*	*	.72	.25	.16	.11	.23	*	*	.68	.23	.26	.29	.25	*	*	.81	.13	.26	.23	7.59
	WIND	115	183	105	100	133	*	241	121	80	92	83	*	*	312	140	150	128	126	*	*	381	170	189	178	142	*	*	465	124	157	101	4016
	MAX	84	82	83	85	83	-	85	81	86	85	86	-	-	83	79	71	65	81	-	-	81	77	79	79	83	-	-	82	72	82	85	80.8
	MIN	56	52	57	58	59	-	58	57	57	56	56	-	-	55	53	54	58	58	-	-	56	56	57	56	56	-	-	57	58	59	57	56.5
FALL RIVER MILLS INTAKE	EVAP	.39	.22	.30	*	.78	*	.90	.45	.45	.45	.45	.49	*	.90	.45	.36	.17	.04	.41	*	.63	.30	.30	.38	.31	.38	*	.75	.30	.45	.42	11.43
	WIND	70	90	44	*	88	*	142	69	56	83	45	59	*	135	101	79	50	20	39	*	74	85	93	36	80	37	*	72	84	102	75	1908
FOLSOM DAM	EVAP	.42	.40	.33	.43	.44	.41	.39	.40	.41	.40	.42	.45	.41	.33	.36	.26	.22	.25	.32	.37	.23	.38	.34	.30	.31	.37	.33	.40	.23	.37	.30	10.98
	WIND	62	100	48	51	57	63	74	51	37	38	33	44	37	72	87	101	64	53	54	60	59	80	74	70	47	64	56	56	49	67	39	1847
FRIANT GOVT CAMP	EVAP	.49	.56	.45	.53	.57	.57	.63	.65	.56	.62	.62	.59	.61	.59	.58	.45	.45	.43	.44	.49	.48	.43	.48	.47	.48	.51	.49	.51	.61	.57	.48	16.39
	WIND	57	84	64	54	61	61	66	74	59	56	56	49	49	56	71	60	86	68	56	48	56	48	47	67	57	66	47	42	99	54	45	1863
	MAX	88	89	89	91	93	94	95	94	94	97	98	97	96	96	93	89	88	87	89	92	92	89	93	92	92	94	96	98	100	96	96	93.1
	MIN	57	59	60	62	65	66	66	65	65	66	65	65	64	63	59	59	58	55	60	65	65	66	65	65	64	66	70	71	66	66	67	63.7
HAMILTON AFB 1 E	EVAP	.20	.35	.30	.30	.26	.23	.28	.25	.25	.34	.30	.25	.27	.27	.17	.15	.28	.30	.28	.29	.23	.21	.28	.34	.30	.29	.30	.27	.15	.30	.29	8.28
	WIND	105	125	66	61	60	56	61	46	90	92	87	73	84	102	162	100	86	88	85	82	80	63	92	65	82	81	90	68	78	73	69	2552
	MAX	87	83	87	88	86	87	89	89	82	83	84	82	82	79	79	70	80	83	84	83	81	83	84	85	84	85	86	85	85	87	86	83.8
	MIN	57	56	58	59	59	60	59	56	55	55	54	56	54	53	55	58	60	58	59	58	58	60	59	58	58	59	59	59	60	61	59	57.7
HETCH HETCHY	EVAP	.28	.29	.20	.25	.28	.28	.29	.36	.30	.28	.37	.30	.30	.27	.29	.29	.16	.17	.25	.26	.18	.15	.24	.13	.21	.16	.20	.25	.17	.28	.26	7.70
	WIND	-	-	-	-	-	-	-	-	-	-	-	-	-	-	-	-	-	-	-	-	-	-	-	-	-	-	-	-	-	-	-	-
JOICE ISLAND	EVAP	*	*	*	*	*	*	2.35	*	.58	*	*	*	*	1.86	*	*	*	*	*	*	*	*	1.62	*	*	*	*	*	1.85	*	.23	8.49
	WIND	*	*	*	*	*	*	1050	*	230	*	*	*	*	605	*	*	*	*	*	*	*	*	320	*	*	*	*	*	199	*	31	2435
	MAX	-	-	-	-	-	-	97	-	103	-	-	-	-	104	-	-	-	-	-	-	-	-	98	-	-	-	-	-	98	-	98	-
	MIN	-	-	-	-	-	-	60	-	59	-	-	-	-	57	-	-	-	-	-	-	-	-	52	-	-	-	-	-	60	-	63	-
KETTLEMAN CITY 1 SSW	EVAP	.45	.52	.45	.45	.55	.60	.60	.59	.58	.60	.57	.60	.60	.60	.58	.45	.36	.41	.45	.54	.34	.45	.59	.45	.45	.45	.51	.58	.49	.53	.48	15.87
	WIND	61	87	63	49	64	61	58	70	74	64	63	56	59	65	68	72	79	71	58	41	73	60	95	70	64	58	70	55	72	70	53	2023
LAKESHORE	EVAP	.21	.26	.29	.30	.29	.28	.30	.33	.33	.32	.32	.30	.34	.28	.26	.24	.12	.23	.29	.29	.29	.35	.24	.26	.27	.29	.28	.38	.29	.28	.30	8.81
	WIND	17	14	13	15	9	13	16	14	13	13	11	8	19	13	20	15	7	9	13	8	19	26	17	15	7	10	11	23	14	14	6	422
LAKE SPAULDING DAM	EVAP	.33	.28	.37	.46	.45	.45	.45	.43	.45	.47	.46	.51	.45	.34	.42	.34	.29	.21	.28	.30	.29	.34	.31	.19	.25	.38	.44	.41	.31	.42	.42	11.50
	WIND	-	-	-	-	-	-	-	-	-	-	-	-	-	-	-	-	-	-	-	-	-	-	-	-	-	-	-	-	-	-	-	-
LODI	EVAP	.38	.28	.33	.33	.36	.33	.40	.31	.39	.38	.40	.38	.25	.30	.29	.30	.22	.24	.34	.30	.30	.30	.32	.30	.31	.19	.39	.30	.32	.29	.33	9.86
	WIND	94	92	61	58	75	62	64	45	46	48	52	50	40	50	80	99	61	60	59	68	66	77	103	76	63	66	52	54	69	62	49	2001
MANDEVILLE ISLAND	EVAP	.38	.26	.30	.20	.30	.25	.30	.25	.35	.15	.40	.27	.38	.37	.38	.28	.18	.30	.34	.30	.49	.28	.33	.33	.36	.45	.36	.28	.28	.30	.48	9.88
	WIND	139	59	71	73	119	110	118	65	97	54	110	82	132	113	171	151	96	93	107	141	232	141	235	176	170	187	131	147	166	138	160	3984
	MAX	90	89	93	93	92	90	93	95	94	95	95	95	91	85	80	75	82	88	89	87	86	83	84	86	87	88	92	84	87	87	91	88.6
	MIN	58	59	62	63	63	63	62	62	64	64	62	62	65	58	56	58	56	58	60	60	59	58	56	58	60	60	60	62	61	60	61	60.3
MONTICELLO DAM	EVAP	.36	.34	.29	.34	.41	.34	.37	.34	.37	.36	.41	.40	.40	.32	.35	.30	.16	.27	.32	.35	.25	.31	.32	.33	.33	.35	.35	.40	.12	.31	.33	10.20
	WIND	30	39	20	17	18	21	27	19	22	21	24	22	24	22	35	52	29	26	19	16	12	21	24	16	14	14	12	16	13	24	25	694
	MAX	93	90	94	99	99	98	100	98	99	101	99	100	100	97	93	87	77	92	97	[illegible]	91	96	94	93	95	99	100	102	86	96	98	95.5
	MIN	60	58	59	65	65	65	62	65	65	65	65	66	70	62	58	59	60	61	61	65	64	62	63	62	63	65	67	67	65	65	65	63.4
NACIMIENTO DAM	EVAP	.28	.27	.30	.32	.34	.42	.43	.39	.44	.45	.42	.40	.37	.38	.41	.28	.33	.29	.37	.40	.31	.28	.29	.31	.35	.39	.39	.35	.34	.34	.39	11.03
	WIND	-	-	-	-	-	-	-	-	-	-	-	-	-	-	-	-	-	-	-	-	-	-	-	-	-	-	-	-	-	-	-	-
NEWARK	EVAP	.31	.25	.19	*	*	*	1.10	.25	.25	.23	.24	*	*	.80	.32	.11	.19	.16	*	*	.68	.28	.24	*	.38	*	*	.60	.26	.24	.26	7.34
	WIND	66	57	54	*	*	*	169	41	50	30	39	*	*	105	100	50	41	31	*	*	131	55	61	*	91	*	*	125	75	48	36	1455
OAKDALE WOODWARD DAM	EVAP	.42	.37	.37	.30	.40	.52	.44	.41	.25	.63	.43	.47	.41	.42	.40	.22	.30	*	.62	.47	.34	.35	.38	.32	.27	.39	.40	.38	.25	.45	.40	11.78
	WIND	91	123	62	55	59	63	62	64	38	49	47	59	47	66	110	90	88	*	112	55	79	121	49	89	70	67	63	54	92	63	48	2135
PLACERVILLE IFG	EVAP	.26	.26	.25	*	*	*	1.16	.37	.34	.39	.36	*	*	1.08	.29	.24	.20	.19	*	*	.71	.26	.30	.27	.30	*	*	.87	.30	.25	.41	9.06
	WIND	-	-	-	-	-	-	-	-	-	-	-	-	-	-	-	-	-	-	-	-	-	-	-	-	-	-	-	-	-	-	-	-
RICHMOND FIELD STA	EVAP	-	-	-	-	-	-	-	*	.49	*	*	*	*	*	1.11	*	*	.52	*	*	*	.82	*	*	.71	*	*	*	.79	*	.45	B 6.32
	WIND	-	-	-	-	-	-	-	*	320	*	*	*	*	*	340	*	*	350	*	*	*	560	*	*	335	*	*	*	565	*	240	B 3500
	MAX	-	-	-	-	-	-	89	-	82	-	-	-	-	-	82	-	-	81	-	-	-	81	-	-	80	-	-	-	82	-	83	-
	MIN	-	-	-	-	-	-	57	-	54	-	-	-	-	-	53	-	-	59	-	-	-	56	-	-	58	-	-	-	57	-	58	-
RIVERSIDE CITRUS EXP STA	EVAP	.28	.29	.27	.29	.28	.23	.28	.32	.37	.40	.38	.37	.30	.28	.30	.28	.29	.29	.30	.29	.31	.32	.22	.24	.28	.27	.27	.25	.35	.25	.34	9.19
	WIND	-	-	-	-	-	-	-	-	-	-	-	-	-	-	-	-	-	-	-	-	-	-	-	-	-	-	-	-	-	-	-	-
SALT SPRINGS PH	EVAP	.20	.27	.35	.17	.22	.31	.35	.33	.35	.38	.36	.40	.44	.31	.36	.20	.24	.20	.25	.24	.21	.22	.21	.15	.15	.27	.21	.30	.25	.37	.40	8.67
	WIND	-	-	-	-	-	-	-	-	-	-	-	-	-	-	-	-	-	-	-	-	-	-	-	-	-	-	-	-	-	-	-	-

See reference notes following Station Index.

Station		1	2	3	4	5	6	7	8	9	10	11	12	13	14	15	16	17	18	19	20	21	22	23	24	25	26	27	28	29	30	31	Total or Avg
SHASTA DAM	EVAP	.33	.19	.35	.43	.45	.44	.35	.37	.34	.46	.31	.37	.41	.41	.28	.31	.16	.17	.28	.34	.37	.32	.35	.26	.30	.35	.30	.30	.37	.31	.33	10.31
	WIND	42	58	64	90	78	66	39	49	39	51	55	49	49	60	35	59	36	36	43	56	51	32	50	53	50	60	50	40	56	49	50	1595
STOCKTON MOWRY BRIDGE	EVAP	.50	.30	.30	.37	.40	.45	.35	.34	.42	.35	.36	.38	.40	.45	.30	.40	.24	.30	.45	.22	.30	.38	.30	.26	.36	.36	.35	.30	.30	.30	.30	10.79
	WIND	150	125	65	70	110	5	55	55	35	25	35	45	40	170	165	135	80	75	90	45	35	60	70	30	40	75	45	60	35	35	40	2100
	MAX	82	85	95	96	96	98	94	99	99	100	99	99	98	85	80	85	84	92	94	92	95	92	92	95	96	97	100	94	96	96	100	93.7
	MIN	57	64	56	60	62	63	63	59	65	64	62	60	66	57	55	56	57	58	60	63	64	60	60	62	64	62	66	65	66	64	65	61.5
TAHOE	EVAP	.20	.16	.16	.20	.20	.22	.20	.23	.20	.19	.19	.17	.19	.19	.22	.20	.17	.15	.13	.11	.12	.21	.19	.13	.17	.15	.19	.19	.10	.17	.17	5.47
	WIND	3	7	3	1	1	0	2	3	2	1	0	0	1	1	1	1	1	3	1	1	0	1	4	2	1	1	1	1	1	1	2	48
TRACY PUMPING PLANT	EVAP	.45	.52	.42	.57	.60	.62	.58	.42	.68	.58	.69	.54	.58	.59	.30	.45	.30	.45	.47	.52	.52	.60	.42	.30	.63	.63	.52	.43	.52	.30	.47	15.67
	WIND	331	273	163	167	215	161	278	129	145	95	170	137	188	385	373	234	196	214	204	195	177	280	258	112	259	216	164	207	194	98	105	6323
TULELAKE	EVAP	.17	.15	.27	.33	.42	.30	.38	.37	.30	.37	.33	.34	.45	.30	.36	.24	.12	.10	.28	.28	.30	.39	.29	.18	.26	.33	.30	.41	.31	.39	.30	9.32
	WIND	-	-	-	-	-	-	-	-	-	-	-	-	-	-	-	-	-	-	-	-	-	-	-	-	-	-	-	-	-	-	-	-
TURNTABLE CREEK	EVAP	.26	.18	.28	.34	*	*	1.08	.28	.29	.29	.30	.28	.32	.36	.22	.30	.14	.11	.22	.30	.26	.30	.30	.21	.26	.26	.30	.39	.37	.27	.33	8.80
	WIND	80	55	59	89	*	*	151	25	46	46	50	45	54	54	22	42	56	23	27	30	58	13	47	63	76	56	65	53	68	55	63	1571
WALNUT GROVE	EVAP	.45	.15	.25	.45	.45	.30	.40	-	-	.15	.30	.30	.30	.30	.30	.30	.30	.15	.45	.30	.30	.45	.25	.30	.30	.30	.15	.30	.25	.30	.30	B 9.41
	WIND	83	84	49	55	69	87	75	44	40	36	24	42	43	79	98	86	56	58	64	74	91	112	105	87	64	76	69	76	87	81	44	2138

MAXIMUM AND MINIMUM IN ABOVE TABLE REFER TO EXTREMES OF TEMPERATURE OF WATER IN PAN AS RECORDED DURING THE 24 HOURS ENDING AT TIME OF OBSERVATION.

Table 7

SNOWFALL AND SNOW ON GROUND

Station		1	2	3	4	5	6	7	8	9	10	11	12	13	14	15	16	17	18	19	20	21	22	23	24	25	26	27	28	29	30	31
WHITE MOUNTAIN 2	SNOWFALL SN ON GND																T						T		2.0					T	0.5	T

SUPPLEMENTAL DATA

Station	Wind direction: Prevailing	Wind direction: Percent of time from prevailing	Wind speed m. p. h.: Average	Wind speed m. p. h.: Fastest mile	Wind speed m. p. h.: Direction of fastest mile	Wind speed m. p. h.: Date of fastest mile	Relative humidity averages - percent: 4:00A PST	Relative humidity averages - percent: 10:00A PST	Relative humidity averages - percent: 4:00P PST	Relative humidity averages - percent: 10:00P PST	Number of days with precipitation: Trace	Number of days with precipitation: .01–.09	Number of days with precipitation: .10–.49	Number of days with precipitation: .50–.99	Number of days with precipitation: 1.00–1.99	Number of days with precipitation: 2.00 and over	Number of days with precipitation: Total	Percent of possible sunshine	Average sky cover sunrise to sunset
BAKERSFIELD WB AIRPORT	WNW	25	8.0	++22	NNW	16	58	40	26	42	0	0	0	0	0	0	0	-	1.0
BISHOP WB AIRPORT	-	-	-	-	-	-	-	22	13	-	3	0	0	0	0	0	3	-	2.3
BLUE CANYON WB AIRPORT	-	-	6.5	23	NNE	23+	-	41	-	-	5	0	0	0	0	0	5	-	2.2
BURBANK WB AIRPORT	S	25	4.2	++17	ESE	12	83	58	44	76	1	0	0	0	0	0	1	-	2.7
EUREKA WB CITY	-	-	5.8	19	SW	15	-	-	-	-	6	1	0	0	0	0	7	30	8.3
FRESNO WB AIRPORT	NW	30	6.5	25	NE	28	70	44	25	46	0	1	0	0	0	0	1	97	1.1
LOS ANGELES WB AIRPORT	WSW	30	7.8	++18	W	31	84	64	61	80	[illegible]	0	0	0	0	0	3	-	4.7
LOS ANGELES WB CITY	-	-	5.3	19	W	31	86	61	55	82	1	0	0	0	0	0	1	81	3.0
MOUNT SHASTA WB CITY	-	-	-	-	-	-	-	46	38	-	2	2	7	0	0	0	11	-	2.5
OAKLAND WB AIRPORT	W	37	9.8	++22	SW	14	87	77	63	85	7	1	0	0	0	0	[illegible]	-	5.4
RED BLUFF WB AIRPORT	SSE	23	8.7	28	SE	22	61	39	23	48	6	0	1	0	0	0	7	90	1.9
SACRAMENTO WB AIRPORT	SW	31	10.1	30	SW	1	82	56	36	65	0	0	0	0	0	0	0	96	2.0
SANDBERG WB	-	-	12.4	++30	SSW	4	-	35	-	-	0	0	0	0	0	0	0	-	1.1
SAN DIEGO WB AIRPORT	WNW	12	6.9	17	SW	17+	86	67	64	84	1	0	0	0	0	0	1	72	4.0
SAN FRANCISCO WB AIRPORT	WNW	27	13.2	30	WNW	3+	89	72	64	88	9	0	0	0	0	0	[illegible]	-	4.7
SAN FRANCISCO FED OFFICE BLDG	-	-	10.6	27	NW	14	-	92†	-	-	17	4	0	0	0	0	21	45	-
SAN JOSE	NW	50	5.4	17	NW	14+	-	-	62	-	2	0	0	0	0	0	2	71	3.1
SANTA MARIA WB AIRPORT	WNW	43	4.9	++24	WNW	1	93	71	67	93	6	0	0	0	0	0	6	-	4.5

† 8:00 A.M.

++ FASTEST OBSERVED ONE MINUTE WIND SPEED. THIS STATION IS NOT EQUIPPED WITH AUTOMATIC RECORDING WIND INSTRUMENTS.

See reference notes following Station Index.

DAILY SOIL TEMPERATURES

Depth in Soil		1	2	3	4	5	6	7	8	9	10	11	12	13	14	15	16	17	18	19	20	21	22	23	24	25	26	27	28	29	30	31	Average
DAVIS AGRICULTURAL COLLEGE																																	
4 Inches (a)	MAX	97	96	97	100	102	102	103	102	103	103	103	103	104	97	96	93	87	97	100	101	94	99	99	98	100	102	104	105	90	99	102	99.3
	MIN	78	76	78	80	81	82	81	80	80	80	81	80	83	79	78	76	74	76	79	80	79	77	79	78	80	80	82	82	78	78	80	79.2
RIVERSIDE CITRUS EXPERIMENT STATION																																	
STATION 1 12 Inches (b)	MAX	89	88	88	88	87	88	89	91	92	94	94	93	93	91	91	90	89	90	90	91	88	87	88	88	89	90	90	91	92	93	93	90.2
	MIN	86	85	85	85	85	85	85	87	89	91	92	91	91	89	88	88	87	87	87	87	86	85	85	84	85	86	86	87	89	90	91	87.2
STATION 2 18 Inches (c)	MAX	68	68	68	68	68	68	69	70	71	72	73	73	74	73	73	71	69	69	69	70	70	69	70	69	70	70	70	71	72	72	73	70.3
	MIN	68	68	67	68	68	68	68	69	70	71	72	73	73	72	71	68	68	69	69	69	69	69	69	69	69	70	70	70	71	72	72	69.6
SAN DIMAS TANBARK FLAT																																	
		12:49P							10:40A							9:24A							10:20A								1:11P		
1.5 Inches (d)		76	-	-	-	-	-	-	74	-	-	-	-	-	-	69	-	-	-	-	-	-	76	-	-	-	-	-	-	-	86		-
4.5 Inches		71	-	-	-	-	-	-	71	-	-	-	-	-	-	69	-	-	-	-	-	-	72	-	-	-	-	-	-	-	77		-
9 Inches		68	-	-	-	-	-	-	71	-	-	-	-	-	-	71	-	-	-	-	-	-	72	-	-	-	-	-	-	-	74		-
15 Inches		67	-	-	-	-	-	-	71	-	-	-	-	-	-	72	-	-	-	-	-	-	71	-	-	-	-	-	-	-	73		-
21 Inches		67	-	-	-	-	-	-	69	-	-	-	-	-	-	71	-	-	-	-	-	-	71	-	-	-	-	-	-	-	71		68.2
30 Inches		65	-	-	-	-	-	-	67	-	-	-	-	-	-	68	-	-	-	-	-	-	70	-	-	-	-	-	-	-	70		68.0
66 Inches		61	-	-	-	-	-	-	63	-	-	-	-	-	-	63	-	-	-	-	-	-	64	-	-	-	-	-	-	-	64		63.0
102 Inches		59	-	-	-	-	-	-	60	-	-	-	-	-	-	60	-	-	-	-	-	-	61	-	-	-	-	-	-	-	61		60.2
138 Inches		58	-	-	-	-	-	-	58	-	-	-	-	-	-	59	-	-	-	-	-	-	60	-	-	-	-	-	-	-	59		58.8

(a) SANDY LOAM -- UNDER BARE GROUND SURFACE. DATA FROM ADOLPH FRESE SOIL THERMOGRAPH.
(b) RAMONA SANDY LOAM -- BARE GROUND, EXPOSED TO THE SUN. DATA FROM FRIEZ AIR AND SOIL THERMOGRAPH
(c) RAMONA SANDY LOAM -- UNDER THE EAST SKIRT OF A VALENCIA ORANGE TREE, SHADED AND UNDER REGULARLY IRRIGATED SOIL. IRRIGATION WATER ON 18-INCH DEPTH JULY 14 AND 15 (48 HOURS). DATA FROM FRIEZ AIR AND SOIL THERMOGRAPH.
(d) SANDY LOAM -- UNDER GRASS. DATA FROM THERMISTORS WITH COLMAN SOIL MOISTURE INSTRUMENT.

See reference notes following Station Index.

Additional information regarding the climate of California may be obtained by writing to the Weather Bureau State Climatologist, 557 Federal Office Building, 50 Fulton Street, San Francisco 2, California, or to any Weather Bureau Office near you.

Figures and letters following the station name, such as 12 SSW, indicate distance in miles and direction from the post office.

Delayed data and corrections will be carried only in the June and December issues of this bulletin.

Monthly and seasonal snowfall and heating degree days for the preceding 12 months will be carried in the June issue of this bulletin.

Stations appearing in the Index, but for which data are not listed in the tables, are either missing or received too late to be included in this issue.

Divisions, as used in "Climatological Data" Table, became effective with data for January 1941.

Unless otherwise indicated, dimensional units used in this bulletin are: Temperature in °F, precipitation and evaporation in inches and wind movement in miles. Monthly degree day totals are the sums of the negative departures of average daily temperatures from 65°F.

Evaporation is measured in the standard Weather Bureau type pan of 4-foot diameter unless otherwise shown by footnote following the "Evaporation and Wind" Table.

Long-term means from which departures are computed are based on 10 years or more of record ending generally with data for 1950. Long-term means for full-time stations (those with Weather Bureau, Weather Bureau Airport, or Weather Bureau City in the station name, and also Beaumont 1 E and San Jose) are based on the period 1921 - 1950, adjusted to represent observations taken at the present location.

Water equivalent values published in the "Snowfall and Snow on Ground" Table are the water equivalent of snow, sleet, or ice on the ground. Samples for obtaining measurements are taken from different points for successive observations; consequently occasional drifting and other causes of local variability in the snowpack result in apparent inconsistencies in the record.

Entries of snowfall in the "Climatological Data" Table and the "Snowfall and Snow on Ground" Table, and in the "Seasonal Snowfall" Table include snow and sleet. Entries of snow on ground include snow, sleet, and ice.

Data in the "Daily Precipitation" Table; "Daily Temperature" Table; and "Evaporation and Wind" Table, and snowfall in the "Snowfall and Snow on Ground" Table, when published, are for the 24 hours ending at time of observation. The Station Index shows observation times in local standard time. During the summer months some observers take the observations on daylight saving time.

Snow on ground in the "Snowfall and Snow on Ground" Table is at observation time for all except Weather Bureau and C.A.A. Stations. For these stations snow on ground values are at 4:00 a.m. PST, except for Bishop WB AP, and Sandberg WB which are taken at 6:00 a.m. PST, and Blue Canyon WB AP at 5:30 a.m.

In the Station Index the letters C, G, H, J, and S in the "Special" column under the heading "Observation Time and Tables", indicate the following:

C Weighing Rain Gage Recording Station. Hourly precipitation values are processed for special purposes, and are published later in "Hourly Precipitation Data" Bulletin.

G "Soil Temperature" Table.

H "Snowfall and Snow on Ground" Table.

J "Supplemental Data" Table.

S Storage Precipitation Station. Precipitation measurements, made at irregular intervals, are published in the July or August issues, or as delayed data in the December issue of this publication.

No record in the "Climatological Data" Table and the "Daily Temperature" Table is indicated by no entry.

Interpolated values for monthly precipitation totals may be found in the annual issue of this publication.

- No record in the "Daily Precipitation" Table; "Evaporation and Wind" Table; "Snowfall and Snow on Ground" Table; and the Station Index.

+ And also on an earlier date or dates.

* Amount included in following measurement, time distribution unknown.

Thermometers are generally exposed in a shelter located a few feet above sod-covered ground; however, the reference indicates that the thermometers are exposed in a shelter on the roof of a building.

// Gage is equipped with a windshield.

AR This entry in time of observation column in Station Index means after rain.

AM Data based on observational day ending before noon.

B Adjusted to a full month.

D Water equivalent of snowfall wholly or partly estimated, using a ratio of 1 inch water equivalent to every 10 inches of new snowfall.

M One or more days of record missing; if average value is entered, less than 10 days record is missing. See "Daily Temperature" Table for detailed daily record. Degree day data, if carried for this station, have been adjusted to represent the value for a full month.

R Amounts from recording gage. (These amounts are essentially accurate but may vary slightly from the amounts to be published later in Hourly Precipitation Data.)

SS This entry in time of observation column in Station Index means observation made near sunset.

T Trace, an amount too small to measure.

V Includes total for previous month.

VAR This entry in time of observation column in Station Index means variable.

Subscription Price: 20 cents per copy, monthly and annual; $2.50 per year. (Yearly subscription includes the Annual Summary.) Checks and money orders should be made payable to the Superintendent of Documents. Remittances and correspondence regarding subscriptions should be sent to the Superintendent of Documents, Government Printing Office, Washington 25, D.C.

General weather conditions in the U.S. for each month are described in the publications MONTHLY WEATHER REVIEW and the MONTHLY CLIMATOLOGICAL DATA, NATIONAL SUMMARY, either of which may be obtained from the Superintendent of Documents, Government Printing Office, Washington 25, D.C.

Information concerning the history of changes in locations, elevations, exposure, etc., of substations through 1957 may be found in the publication 'Substation History' for this state. That publication may be obtained from the Superintendent of Documents, Government Printing Office, Washington 25, D.C. for $1.25. Similar information for regular Weather Bureau stations may be found in the latest issues of Local Climatological Data, obtained as indicated above, price 15 cents.

TOTAL PRECIPITATION

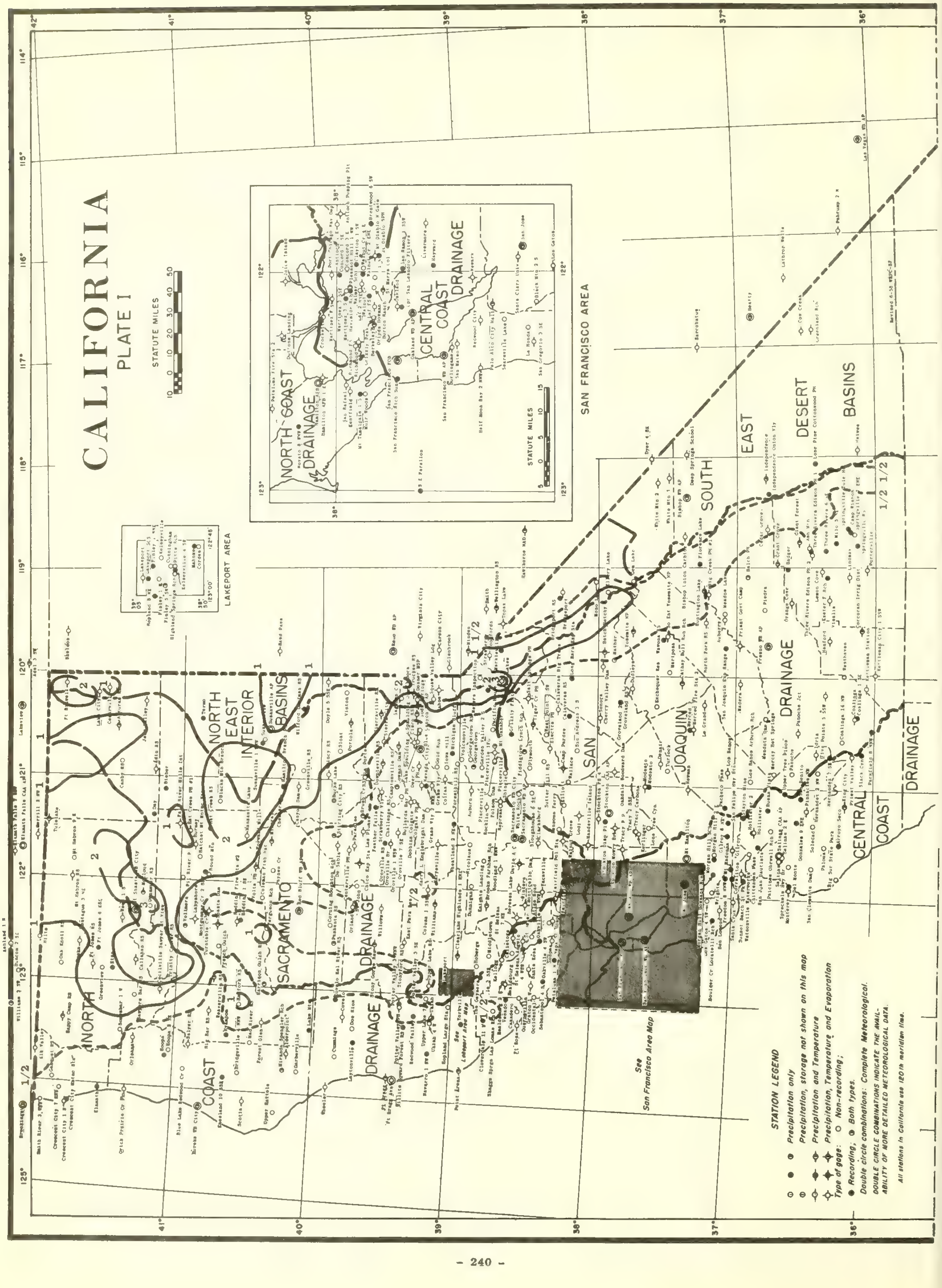

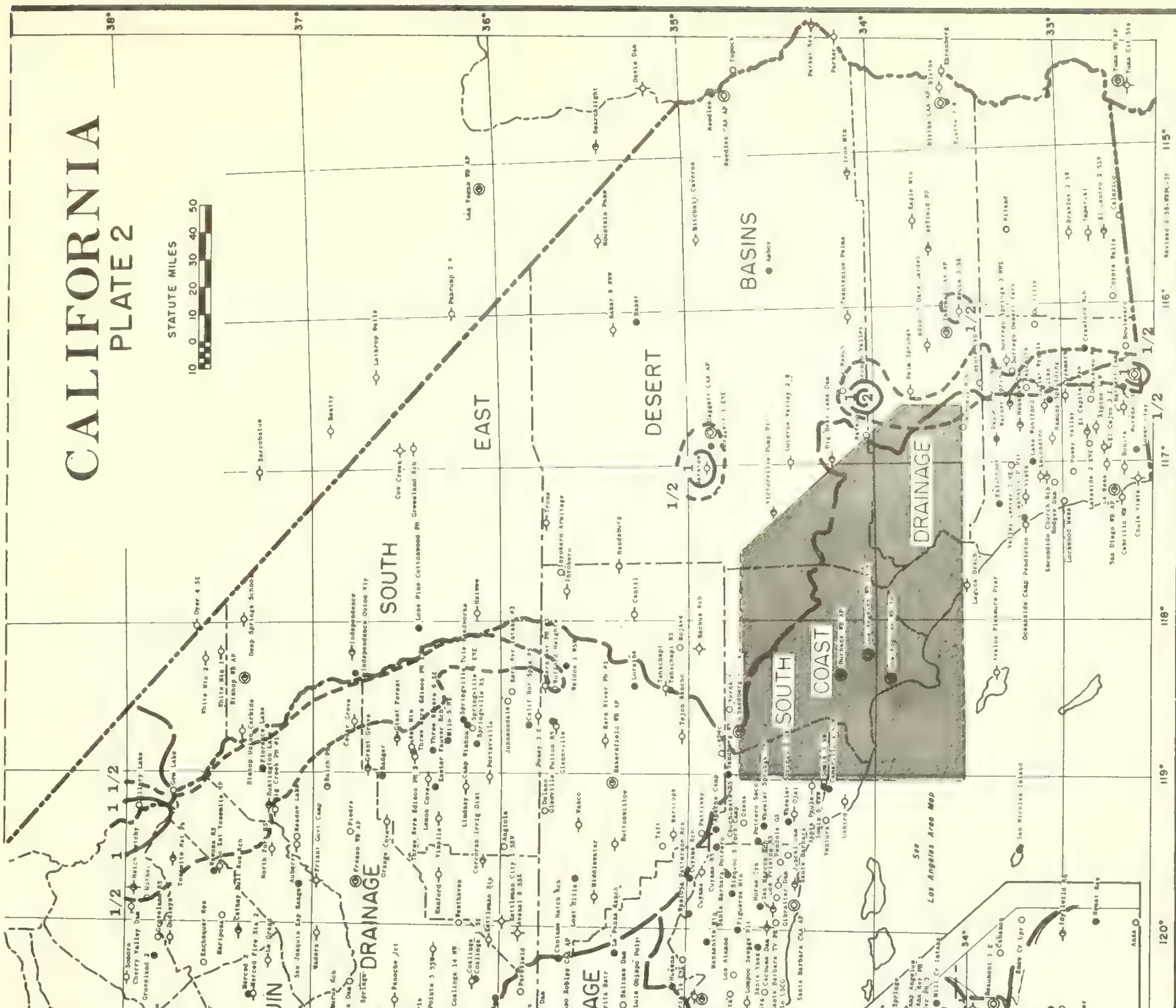

ISOLINES ARE DRAWN THROUGH POINTS OF APPROXIMATELY EQUAL VALUE. CAUTION SHOULD BE USED IN INTERPOLATING ON THESE MAPS, PARTICULARLY IN MOUNTAINOUS AREAS.

AVERAGE TEMPERATURE

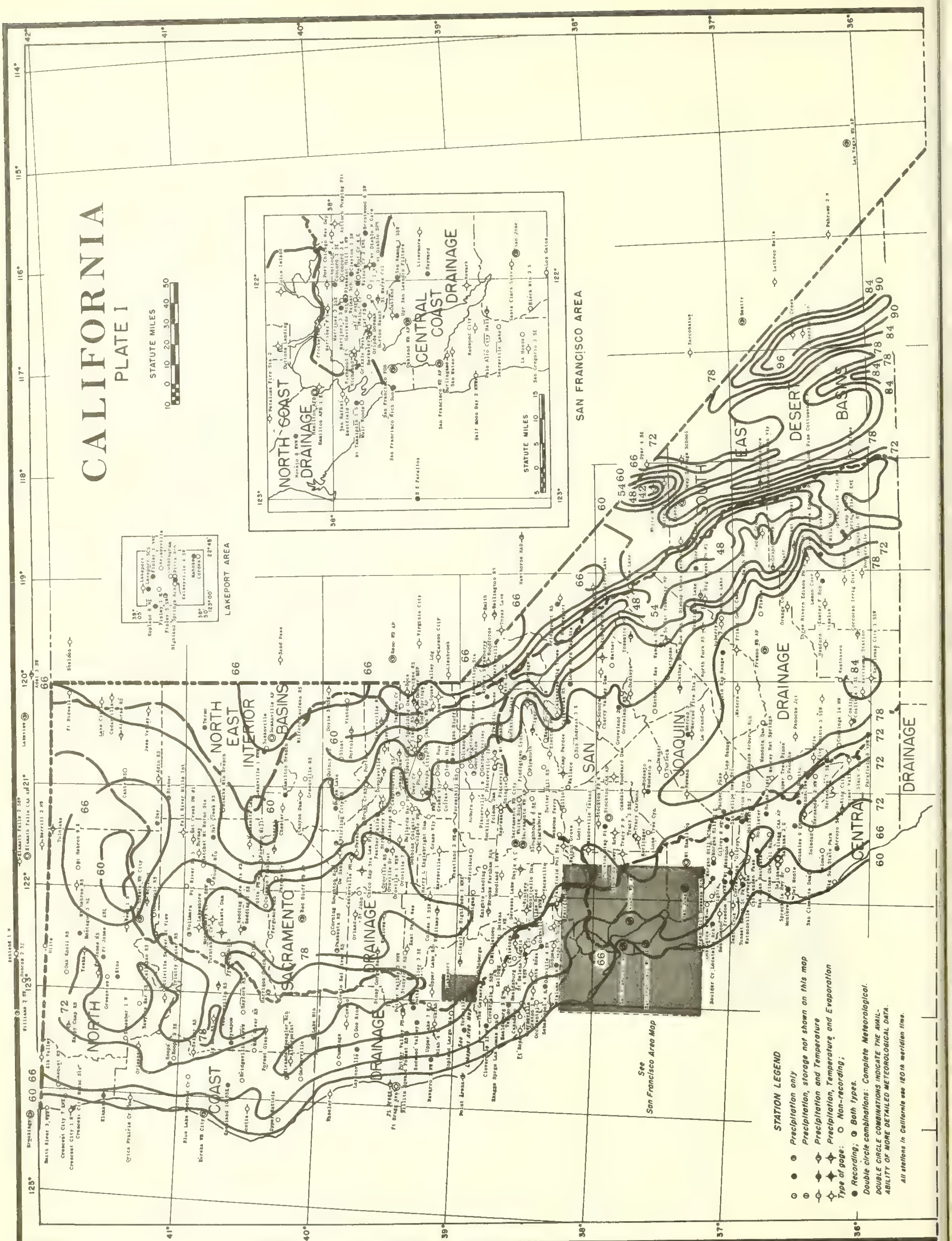

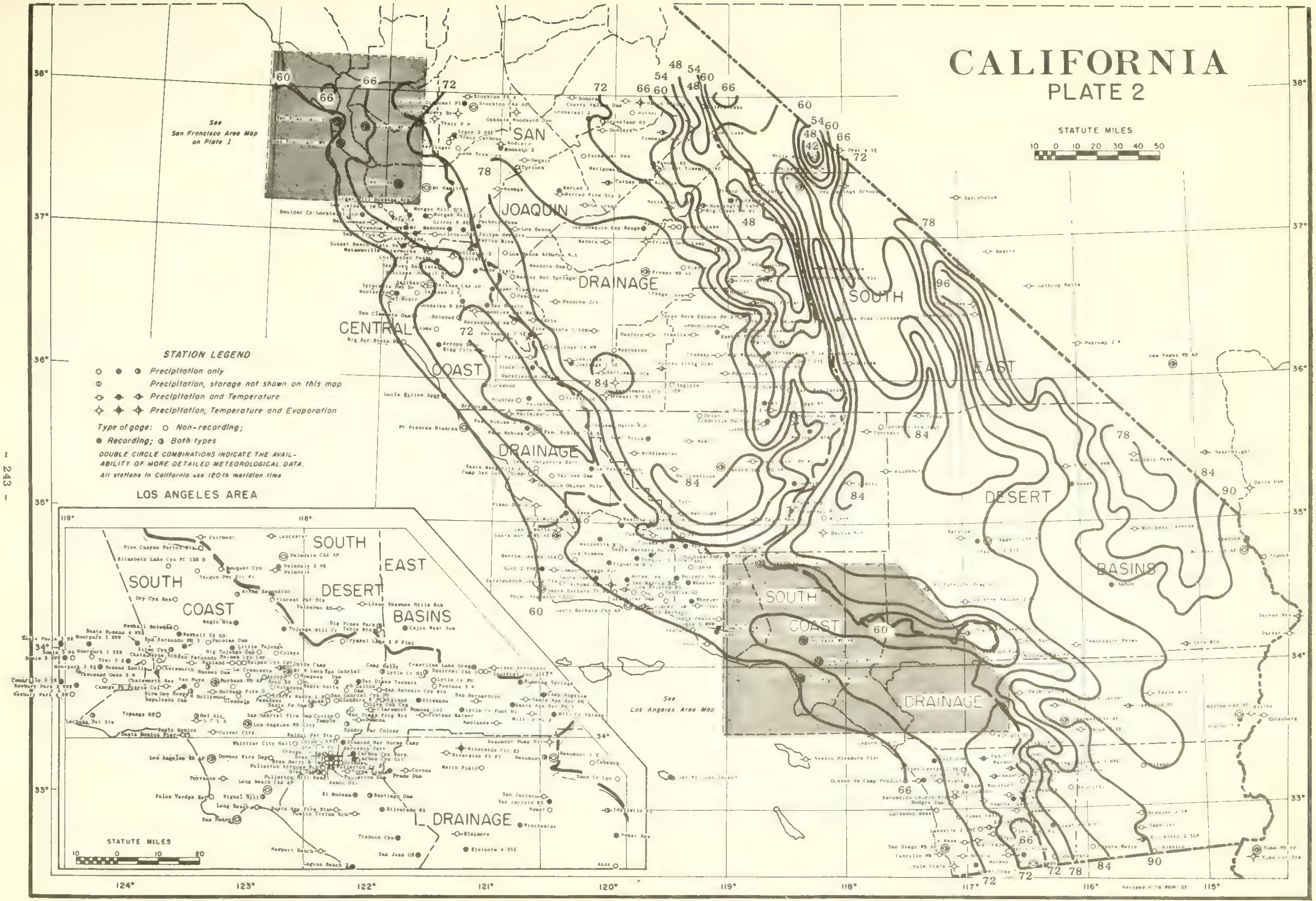

ISOLINES ARE DRAWN THROUGH POINTS OF APPROXIMATELY EQUAL VALUE. CAUTION SHOULD BE USED IN INTERPOLATING ON THESE MAPS, PARTICULARLY IN MOUNTAINOUS AREAS.

STATION INDEX

STATION	INDEX NO.	COUNTY	DRAINAGE	LATITUDE	LONGITUDE	ELEVATION	OBSERVATION TIME AND TABLES: TEMP.	PRECIP.	EVAP.	SPECIAL	OBSERVER
ACTON ESCONDIDO FC261BE	0014	LOS ANGELES	29	34 3[illegible]	118 17	[illegible]920		5P		C	J C FASSOLD
ADIN RANGER STATION	0029	MODOC	21	41 12	120 57	4193	5P	5P			U S FOREST SERVICE
ALAMO 1 N	0064	CONTRA COSTA	4	37 5[illegible]	122 02	375		9A			CLOSED 6/30/58
ALDERPOINT	0088	HUMBOLDT	7	40 11	123 36	435	9A	9A			MRS CORA C OLSEN
ALISO CANYON FC 446	0119	LOS ANGELES	13	34 19	118 33	[illegible]367		5P		C	J SPRECHER
ALPINE 1 W	0130	SAN DIEGO	33	32 [illegible]	116 47	1700	4P	4P			ERNEST W WRIGHT
ALTADENA	0144	LOS ANGELES	13	34 11	118 08	1125		5P			RUBIO CANON L+W ASN
ALTURAS RANGER STAT	0161	MODOC	1	41 29	120 32	[illegible]		8A		C	U S FOREST SERVICE
AMBOY	0176	SAN BERDINO	6	34 33	115 45	[illegible]				C	NAT CHLORIDE OF AM
ANGIOLA	[illegible]	TULARE	9	35 59	119 2[illegible]	[illegible]		[illegible]			ANGIOLA ELEV + WHSE
ANGWIN PAC UNION CO	0212	NAPA	17	38 [illegible]	122 26	1815	8P	8P			PACIFIC UNION COL
ANTIOCH 1 E	0227	CONTRA COSTA	27	38 [illegible]	121 47	45	6P	6P			EDWARD C JENNINGS
ANTIOCH PUMPING PLANT 3	0232	CONTRA COSTA	27	37 [illegible]	121 44	60	8A	8A	8A		U S BUR RECLAMATION
ANZA	0235	RIVERSIDE	33	33 33	116 40	3[illegible]		8A			CORPS OF ENGINEERS
APACHE CAMP	[illegible]	VENTURA	[illegible]	[illegible]	119 21	[illegible]				C	KERN CO ROAD CAMP
ARROYO SECO	[illegible]	MONTEREY	24	36 14	121 29	[illegible]				C	CHARLES M HERBERT
ARROYO SECO RS FC 508 C	[illegible]	LOS ANGELES	1[illegible]	[illegible]	[illegible]	[illegible]		[illegible]			U S FOREST SERVICE
ASH MOUNTAIN	[illegible]	TULARE	[illegible]	[illegible]	[illegible]	[illegible]		[illegible]			US NAT PARK SERVICE
[illegible] ANAHEIM [illegible]	[illegible]	ORANGE	26	[illegible]	117 [illegible]	[illegible]		7A			CORPS OF ENGINEERS
ATLAS PEAK	0372	NAPA	17	[illegible]	122 15	[illegible]735				C	[illegible]
ATWELL CCC CAMP	0374	TULARE	9	36 [illegible]	[illegible]	6400		VAR		S	CORPS OF ENGINEERS
AUBERRY	0379	FRESNO	27	37 [illegible]	119 29	2005	4P	4P			UNION EL M SCHOOL
AUBURN	0383	PLACER	1	38 54	121 04	1297	7A	7A			DAN BARBER
AVALON PLEASURE PIER	0395	LOS ANGELES	33	33 21	118 [illegible]	[illegible]	8A	8A			HARBOR MASTER
AVENAL 9 SSE	03[illegible]	KINGS	11	35 54	120 [illegible]	550	8A	8A	8A		TIDEWATER OIL CO
AZUSA FC 143	0411	LOS ANGELES	6	34 08	117 54	[illegible]		5P			CORNELIUS SMITH
BACKUS RANCH	0416	KERN	6	34 57	118 11	[illegible]645	5P	5P	5P		GEORGE [illegible] TURCOTT
BADGER	0422	TULARE	9	[illegible] 38	119 01	3033				C	MRS LUCILLE E WEDDLE
BADGER PASS	0425	MARIPOSA	14	37 40	119 40	7300		VAR		S	US NAT PARK SERVICE
BAKER	0436	SAN BERDINO	6	35 16	116 04	940				C	L E METHENY
BAKER 5 NNW	0437	SAN BERDINO	6	35 23	116 07	1040	8A	5A			L A WTR + PWR DEPT
BAKERSFIELD WB AIRPORT	0442	KERN	10	35 25	119 03	493	MID	MID		C J	U S WEATHER BUREAU
BALCH POWER HOUSE	0449	FRESNO	11	36 54	119 05	1720		5P		C	P G + E COMPANY
BALL MOUNTAIN LOOKOUT	0468	TEHAMA	23	39 56	122 47	6500		VAR		S	CORPS OF ENGINEERS
BARNESON PARK	0509	ORANGE	26	33 56	117 51	600		8A			CORPS OF ENGINEERS
BARRETT DAM	0514	SAN DIEGO	33	32 41	116 40	1623	7A	7A			SAN DIEGO WATER DEPT
BARSTOW	0519	SAN BERDINO	15	34 54	117 01	2142	4P	4P			SO CALIF WATER CO
BATES RIDGE	0543	SNTA BARBARA	30	34 55	119 54	5300		VAR		S	U S FOREST SERVICE
BEAUMONT	0606	RIVERSIDE	28	33 56	116 59	2580		8A		C	BEAUMONT IRRIG DIST
BEAUMONT PUMPING PLANT	0607	RIVERSIDE	28	33 59	116 58	3045	7A	7A	7A		BEAUMONT IRRIG DIST
BEAUMONT 1 E	0609	RIVERSIDE	6	33 56	116 57	2600	4P	4P			U S WB OBSERVER
BEEHIVE MEADOW	0617	TUOLUMNE	37	38 00	119 47	6500		VAR		S	HETCH HETCHY WTR SUP
BEL AIR FC 10	0619	LOS ANGELES	33	34 05	118 27	540		5P		C	T J LE BLANC
BEN LOMOND	0674	SANTA CRUZ	4	37 05	122 06	504	5P	5P			MRS NELSON T SHAW
BENSONS FERRY	0682	SAN JOAQUIN	16	38 15	121 26	17		7A			DAVID P CAMERON JR
BERKELEY	0693	ALAMEDA	4	37 52	122 15	299	8P	8P		C	UNIVERSITY OF CALIF
BERRYESSA LAKE	0705	NAPA	23	38 33	122 14	480	5P	5P	5P		DONALD G COOK
BESWICK 7 S	0715	SISKIYOU	12	41 52	122 14	6140		VAR		S	U S WEATHER BUREAU
BIEBER	0731	LASSEN	21	41 07	121 08	4130				C	MARK P HICKS
BIG BAR RANGER STATION	0738	TRINITY	35	40 45	123 15	1248	8A	8A			U S FOREST SERVICE
BIG BEAR LAKE DAM	0742	SAN BERDINO	28	34 14	116 58	6815	5P	6A		C H	KENNETH V SIMPSON
BIG CREEK PH NO 1	0755	FRESNO	27	37 12	119 15	4928	5P	5P		H	SO CALIF EDISON CO
BIG DALTON DAM FC2[illegible]	0758	LOS ANGELES	26	34 10	117 49	1575		5P			D E WILSON
BIG PINE CREEK	0767	INYO	19	37 08	118 28	1[illegible]000		VAR		S	DEPT WATER RESOURCES
BIG PINES PARK FC 83	0779	LOS ANGELES	6	34 23	117 41	6860		5P		C	U S FOREST SERVICE
BIG SUR STATE PARK	0790	MONTEREY	4	36 15	121 47	220		8A			STATE PARK SERVICE
BIG TUJUNGA DAM FC46O-E	0798	LOS ANGELES	13	34 18	118 11	2315		5P			D J ROBERTSON
BIRMINGHAM GEN HOSPITAL	0816	LOS ANGELES	13	34 11	118 30	722				C	CORPS OF ENGINEERS
BISHOP PASS SNOW COURSE	0821	FRESNO	11	37 06	118 34	11040		VAR		S	CORPS OF ENGINEERS
BISHOP WB AIRPORT	0822	INYO	19	37 22	118 22	4108	MID	MID		C H	U S WEATHER BUREAU
BISHOP UNION CARBIDE	0824	INYO	19	37 22	118 43	939[illegible]	10A	10A			UNION CARBIDE CO
BLACK MTN 2 S	0850	SANTA CLARA	4	37 17	122 09	2331		3P			MRS PROCTOR A CAHILL
BLACKS MOUNTAIN	0867	LASSEN	21	41 46	121 1[illegible]	7200		VAR		S	U S WEATHER BUREAU
BLACKS MOUNTAIN BRANCH	0870	LASSEN	21	40 44	121 15	5600		7A			U S FOREST SERVICE
BLUE CANYON WB AIRPORT	0897	PLACER	8	39 17	120 42	5280	MID	MID		C H	U S WEATHER BUREAU
BLUE LAKE REDWOOD CREEK	0903	HUMBOLDT	17	40 55	123 4[illegible]	975		9A			JOHN S HULL
#BLYTHE	0924	RIVERSIDE	5	33 37	114 36	266	6P	6P			C W MALMGREN
BLYTHE 7 W	0925	RIVERSIDE	5	33 37	114 43	390				C	STATE DIV OF FSTRY
BLYTHE CAA AIRPORT	0927	RIVERSIDE	5	33 37	114 43	39[illegible]	MID	MID			U S CIVIL AERO ADM
BOCA	0931	NEVADA	36	39 23	120 06	5532	8A	8A	8A	H	HAROLD M PABST
BONITA	0968	SAN DIEGO	33	32 40	117 02	105	5P	5P			R M ALLEN
BORREGO DESERT PARK	0983	SAN DIEGO	6	33 16	116 25	850		8A			CORPS OF ENGINEERS
BORREGO SPRINGS 3 NNE	0986	SAN DIEGO	6	33 17	116 21	625	8A	8A			DI GIORGIO FRUIT
BOULDER CREEK LOCATELLI RANCH	1005	SANTA CRUZ	4	37 08	122 12	2200				C	VINCENT D LOCATELLI
BOULEVARD	1009	SAN DIEGO	6	32 40	116 17	3400		9A			CORPS OF ENGINEERS
BOUQUET CANYON	1013	LOS ANGELES	13	34 35	118 21	3000		MID			L A WTR + PWR DEPT
BOWMAN DAM	1018	NEVADA	8	39 27	120 40	5347	5P	5P		C	NEVADA IRRIG DIST
BRADLEY	1034	MONTEREY	24	35 52	120 48	540		8A			ALBERT C RIST
BRAWLEY 2 SW	1048	IMPERIAL	6	32 57	115 33	-100	8A	8A			AGR RESEARCH SERVICE
BRAY 10 WSW	1050	SISKIYOU	12	41 34	122 08	5759		VAR		S	U S WEATHER BUREAU
BREA BERRY AND IMPERIAL	1054	ORANGE	26	33 55	117 54	350		8A			CORPS OF ENGINEERS
BREA CITY	1056	ORANGE	26	33 55	117 54	350		8A			CORPS OF ENGINEERS
BREA DAM	1057	ORANGE	26	33 53	117 56	275		8A		C	CORPS OF ENGINEERS
BRENTWOOD 6 SW	1060	CONTRA COSTA	27	37 53	121 47	325				C	VERNON R CAKEBREAD
BRIDGEPORT	1072	MONO	38	38 15	119 14	6470	6P	6P		H	BRUCE L BOELK
BRIDGEPORT RANGER STA	1076	MONO	38	38 16	119 17	6550				C	U S FOREST SERVICE
BRIDGEVILLE 4 NNW	1080	HUMBOLDT	7	40 31	123 49	2050		8A			MRS ALBERT R HUNT
BROOKS FARNHAM RANCH	1112	YOLO	23	38 46	122 09	350	9A	9A		C	MRS JOYCE A FARNHAM
BRUSH CREEK RANGER STA	1130	BUTTE	8	39 41	121 20	3560		8A		C	U S FOREST SERVICE
BRUSHY SPRGS GUARD STA	1133	PLACER	1	39 00	120 35	4800		VAR		S	CORPS OF ENGINEERS
BRYSON	1142	MONTEREY	24	35 48	121 05	925				C	ERNEST A WEFERLING
BUCKS LAKE	1161	PLUMAS	8	39 54	121 12	5200				C	MRS FAYE D MC HUGH
BUENA VISTA	1170	SAN BENITO	20	36 46	121 11	1640				C	MRS LOLA F GALLI
BULLARDS BAR PWR HOUSE	1180	YUBA	8	39 25	121 09	[illegible]640		8A			P G + E COMPANY
BURBANK FIRE DEP FC226B	1192	LOS ANGELES	13	34 11	118 18	680		5P			CHIEF W J TAYLOR
#BURBANK WB AIRPORT	1194	LOS ANGELES	13	34 12	118 22	699	MID	MID		C J	U S WEATHER BUREAU
BURLINGAME	1206	SAN MATEO	4	37 35	122 21	10	4P	4P	4P		CITY OF BURLINGAME
BURNEY	1214	SHASTA	21	40 53	121 40	3127	8A	8A			RUTH C ESTES
BURTON RANCH	1216	CONTRA COSTA	4	37 52	122 05	560		8A			CLOSED 6/30/58
BUTTONWILLOW	1244	KERN	10	35 24	119 28	268	8A	8A			BUENA VISTA W S DIST
CABAZON	1250	RIVERSIDE	6	33 55	116 47	1815		5P			JAMES A WAKELAND
CABRILLO NAT MONUMENT	1252	SAN DIEGO	33	32 40	117 14	410	5P	5P			US NAT PARK SERVICE
CACHUMA DAM	1253	SNTA BARBARA	32	34 35	119 59	781	8A	8A	8A	C	U S BUR RECLAMATION
CAJON WEST SUMMIT	1272	SAN BERDINO	6	34 23	117 34	4780				C	SAN BERDINO CO FCD
CALAVERAS BIG TREES	1277	CALAVERAS	2	38 17	120 19	4696	8A	8A			CAL DIV BEACH + PKS
CALAVERAS RANGER STA	1280	CALAVERAS	34	38 12	120 22	3343				C	U S FOREST SERVICE
CALEXICO 2 NE	1288	IMPERIAL	6	32 41	115 28	12		5P			IMPERIAL IRRIG DIST
CALIFORNIA HOT SPRGS RS	1300	TULARE	9	35 52	118 41	2975				C	U S FOREST SERVICE
CALISTOGA	1312	NAPA	17	38 35	122 35	365		7A			JOSEPH J SCHOLL JR
CALLAHAN RANGER STATION	1316	SISKIYOU	12	41 18	122 48	3136	5P	5P			U S FOREST SERVICE
CAMARILLO 2 SE	1336	VENTURA	33	34 12	119 01	123				C	CLOSED 6/30/58
CAMARILLO 4 NNW	1338	VENTURA	33	34 16	119 05	352				C	CLOSED 6/30/58
CAMP ANGELUS	1369	SAN BERDINO	28	34 09	116 59	5800				C	JOSEPH HOLT
CAMP BALDY FC 85 F	1373	LOS ANGELES	26	34 14	117 40	4300		6A			(SEE NAME CHANGE END OF INDEX)
CAMPO	1424	SAN DIEGO	33	32 37	116 28	2612	5P	5P			ARCHIE C LEACH
CAMP PARDEE	1428	CALAVERAS	16	38 15	120 51	658	8A	8A	8A	C	E BAY MUN UTL DIST
CAMP PIONEER SKI SHLTER	1433	SIERRA	8	39 38	120 34	5565		VAR		S	U S FOREST SERVICE
CAMP SAN LUIS OBISPO	1444	SN LUIS OBPO	4	35 21	120 41	625		8A			CORPS OF ENGINEERS
CAMPTONVILLE RANGER STA	1462	YUBA	8	39 27	121 03	2745		8A		C	U S FOREST SERVICE
CAMP WISHON	1470	TULARE	9	36 11	118 40	3800				C	JESS L BURLESON
CANBY RANGER STATION	1476	MODOC	21	41 27	120 52	4312		8A			U S FOREST SERVICE
CANOGA PARK PIERCE COL	1484	LOS ANGELES	13	34 11	118 34	794	4P	4P			PIERCE JR COLLEGE
CANTIL	1488	KERN	6	35 18	117 58	2010	6P	6P			POSTMASTER
CANYON DAM	1497	PLUMAS	6	40 10	121 05	4555	5P	5P		H	P G + E COMPANY
CARBON CANYON GILMAN	1518	ORANGE	26	33 56	117 48	1775				C	CORPS OF ENGINEERS
CARBON CANYON WORKMAN	1520	SAN BERDINO	26	33 57	117 48	1175				C	CORPS OF ENGINEERS
CATHAY BULL RUN RANCH	1588	MARIPOSA	27	37 24	120 03	1425	9A	9A		C	WM H ALISON
CAZADERO	1602	SONOMA	22	38 32	123 07	1040		5P			MRS HAZEL L BOROTRA
CECILVILLE SAWYER MOUNTAIN VIEW	1606	SISKIYOU	12	41 06	123 03	3000	6P	6P			KENNETH R JACOBSON
CEDAR GROVE	1609	FRESNO	11	36 47	118 40	4650	2P	2P			US NAT PARK SERVICE
CEDARVILLE	1614	MODOC	18	41 32	120 10	4672	8A	8A			US SOIL CON SERVICE
CENTERVILLE POWER HOUSE	1624	BUTTE	23	39 47	121 40	522	8P	8P			P G + E COMPANY
CHALLENGE RANGER STA	1653	YUBA	8	39 29	121 14	2575		8A			U S FOREST SERVICE
CHATSWORTH HEYNEMANN RANCH	1679	LOS ANGELES	13	34 16	118 36	1000		7A			CORPS OF ENGINEERS
CHATSWORTH FC 24 D	1680	LOS ANGELES	13	34 15	118 36	957		VAR			LONNIE BATWAY
CHATSWORTH RESERVOIR	1682	LOS ANGELES	13	34 14	118 37	865				C	CORPS OF ENGINEERS
CHERRY VALLEY DAM	1697	TUOLUMNE	37	37 58	119 55	4765	8A	8A			HETCH HETCH WTR SUP
CHESTER	1700	PLUMAS	6	40 18	121 13	4530	4P	4P			MRS C B KROEKER
CHICO EXPERIMENT STA	1715	BUTTE	23	39 42	121 47	205	4P	4P	4P	C	US PLANT INTRO GRDN
CHITTENDEN PASS	1739	SAN BENITO	20	36 54	121 36	125		8A			ARTHUR A HARTMAN
CHOLAME HATCH RANCH	1743	SN LUIS OBPO	24	35 41	120 12	1975				C	EVERETT C HATCH
CHUCHUPATE RANGER STA	1754	VENTURA	10	34 48	119 00	5250				C	U S FOREST SERVICE
CHULA VISTA	1758	SAN DIEGO	33	32 36	117 06	9	8A	8A	8A		WESTERN SALT COMPANY
CISCO RANGER STATION	1768	PLACER	8	39 18	120 31	5739		6A			U S FOREST SERVICE
CLAREMONT POMONA COL	1773	LOS ANGELES	26	34 06	117 43	1201	6P	6P			F P BRACKETT OBSY
CLARKSBURG	1784	YOLO	23	38 25	121 32	1	8A	8A			AMER CRYSTAL SUG CO
CLAYTON 1 SW	178[illegible]	CONTRA COSTA	4	37 56	121 58	[illegible]				C	CLOSED 6/30/58
CLEARLAKE HIGHLANDS	1806	LAKE	23	38 57	122 39	1350	8A	8A		C	MRS VERA A GUSTIN
CLOVERDALE 3 SSE	18[illegible]	SONOMA	22	38 45	122 59	320	8A	8A			ARTINO MUZZIN
CLOVERDALE 11 W	1840	SONOMA	22	38 46	123 13	1750				C	FRANK C ORNBAUN
CLOVER MEADOWS GS	1844	MADERA	27	37 [illegible]	119 17	7[illegible]02		VAR			U S FOREST SERVICE
COALINGA	[illegible]	FRESNO	7	36 09	120 21	671	11P	11P			COALINGA FIRE DEPT
COALINGA 1 SE	[illegible]	FRESNO	27	[illegible]	[illegible]	[illegible]				C	UNION OIL COMPANY
COALINGA [illegible]	[illegible]	FRESNO	[illegible]	[illegible]	120 34	[illegible]		[illegible]			MRS [illegible]
[illegible]	[illegible]	LOS ANGELES	13	[illegible] 19	118 [illegible]	[illegible]		4P			R SHINN
COLD SPRINGS CAMP	1905	MONTEREY	4	36 13	121 41	[illegible]		4P			U S FOREST SERVICE
COLEMAN FISH HATCHERY	19[illegible]	SHASTA	23	40 24	122 09	420		7A			U S F + W L SERVICE
COLFAX	1912	PLACER	8	39 06	120 58	2418	4P	4P			SOUTHERN PACIFIC CO
COLGATE POWER HOUSE	1916	YUBA	8	39 20	121 11	565		8A			P G + E COMPANY
COLUSA 1 SSW	1948	COLUSA	23	39 1[illegible]	122 01	60	6P	6P			BERNERD J STEPHENS
CONCORD 3 E	1962	CONTRA COSTA	4	37 5[illegible]	121 5[illegible]	195		8A			CLOSED 6/30/58
CONCORD 1 SE	[illegible]	CONTRA COSTA	4	37 5[illegible]	122 01	11[illegible]				C	CLOSED 6/30/58
CORCORAN IRRIG DISTRICT	201[illegible]	KINGS	9	36 [illegible]	119 34	[illegible]	8A	8A		C	S S WHITEHEAD
CORDE[illegible]	2015	LAKE	23	38 51	122 47	2010		9A			EDWARD J CORDES
CORNING HOUGHTON RANCH	2027	TEHAMA	23	39 54	122 22	487		9A			FRANKLIN K REED
CORONA	2031	RIVERSIDE	28	33 53	117 34	610	4P	4P			JAMESON COMPANY
CORRALITOS	2048	SANTA CRUZ	20	36 59	121 48	264				C	STATE DIV OF FSTRY
COTTONWOOD CREEK	206[illegible]	INYO	19	36 29	118 11	[illegible]		VAR			DEPT WATER RESOURCES
COVELO	2081	MENDOCINO	7	39 47	123 15	1385	8A	8A			GRANT W HANCOCK
COVELO EEL RIVER RS	[illegible]	MENDOCINO	7	39 50	123 15	1514				C	U S FOREST SERVICE
COVINA TEMPLE FC 193	[illegible]	LOS ANGELES	26	34 [illegible]	117 52	575		5P			WILLIAM B TEMPLE
COW CREEK	2092	INYO	6	36 32	116 53	-151	4P	4P	4P		US NAT PARK SERVICE
COYOTE CANYON	2103	RIVERSIDE	6	33 26	116 30	2300		3P			CORPS OF ENGINEERS
COYOTE WELLS	2111	IMPERIAL	6	32 44	115 58	250		8A			CORPS OF ENGINEERS
CRABTREE MEADOW	2114	TULARE	1[illegible]	36 34	118 20	10720		VAR		S	CORPS OF ENGINEERS
CRAWFORD RANCH	2139	SAN DIEGO	6	32 53	116 17	1500				C	ROBERT A CRAWFORD
CRESCENT CITY 1 N	2147	DEL NORTE	17	41 46	124 12	40	4P	4P			THE CAL-ORE PWR CO
CRESCENT CITY 7 ENE	2148	DEL NORTE	17	41 48	124 05	120		8A			CAL DIV BEACH + PKS
CRESCENT CITY MNTNC STA	2150	DEL NORTE	17	41 46	124 12	50				C	STATE DIV OF HWYS
CRESTLINE LAKE GREGORY	2163	SAN BERDINO	15	34 15	117 17	4530				C	CR FST CO WATER DIST
CROCKETT	2177	CONTRA COSTA	4	38 02	122 13	9	8A	8A			C+H SUGAR REFINING CO
CRYSTAL LAKE EAST PINE FLAT FC 283 B	2199	LOS ANGELES	26	34 20	117 50	5770		5P			L J BURNETT
#CULVER CITY	2214	LOS ANGELES	33	34 01	118 23	80	4P	4P			CULVER CITY
CUMMINGS	2218	MENDOCINO	7	39 50	123 38	1324		5P			D A BUTLER
CUNNINGHAM	2224	LAKE	23	38 57	122 52	1421		8A			MRS M V CUNNINGHAM
CUYAMA	2236	SNTA BARBARA	30	34 56	119 37	2240	8A	8A			JOHN S ROWELL
CUYAMACA	2239	SAN DIEGO	25	32 59	116 35	4650	8A	8A		H	A M LEWIS
CUYAMA RANCH	2246	SN LUIS OBPO	30	34 59	119 40	2150				C	CORPS OF ENGINEERS
CUYAMA RANGER STATION	2249	SNTA BARBARA	30	34 51	119 29	2749				C	U S FOREST SERVICE
DAGGETT 1 ENE	2255	SAN BERDINO	6	34 5[illegible]	116 52	1975				C	COOL WATER RANCH
DAGGETT CAA AIRPORT	2257	SAN BERDINO	6	34 5[illegible]	116 47	192[illegible]	MID	MID			U S CIVIL AERO ADM
DAVIS AGR COLLEGE	2294	YOLO	23	38 32	121 45	51	8A	8A	8A	C	UNIVERSITY OF CALIF
DAY	2306	MODOC	21	41 13	121 23	3650				C	HERMAN L LORENZEN
DEEP SPRINGS SCHOOL	2331	INYO	6	37 22	117 59	5225	5P	5P		H	DEEP SPRINGS SCHOOL
DEER CREEK POWER HOUSE	2334	NEVADA	8	39 18	120 51	3700	5P	5P			P G + E COMPANY
DELANO	2340	KERN	9	35 47	119 15	32[illegible]		8A			DELANO FIRE DEPT
DEL MONTE	2362	MONTEREY	4	36 36	121 52	46				C	USN POSTGRAD SCHOOL
DENAIR	2389	STANISLAUS	17	37 3[illegible]	120 48	124	5P	5P			W F MOORE
DE SABLA	2402	BUTTE	23	39 52	121 37	2713	4P	4P			P G + E COMPANY
DESCANSO RANGER STATION	2406	SAN DIEGO	33	32 51	116 37	3500		8A			U S FOREST SERVICE
DIAMOND BAR HORSE CAMP	2432	LOS ANGELES	26	33 59	117 5[illegible]	750				C	CORPS OF ENGINEERS
DOBBINS COLGATE FOREBAY	2458	YUBA	8	39 21	121 12	1550	4P	4P			P G + E COMPANY
DONNER MEMORIAL STA PK	2467	NEVADA	36	39 19	120 14	5937	8A	8A			CARL WHITEFIELD
DOS RIOS	2490	MENDOCINO	7	39 43	123 21	927		8A			STUART T PRICKETT
DOUBLEBUNK MEADOW	2492	TULARE	1[illegible]	35 57	118 36	6200		VAR		S	CORPS OF ENGINEERS
DOWNEY FIRE DEPT FC107C	2494	LOS ANGELES	33	33 56	118 08	116		5P			DOWNEY FIRE DEPT
DOWNIEVILLE RANGER STA	2500	SIERRA	8	39 34	120 50	2895	8A	8A		C	U S FOREST SERVICE
DOYLE 5 SSE	2506	LASSEN	18	39 57	120 05	4385	7A	7A		H	FRANK M ROWLAND
DRY CANYON RESERVOIR	2516	LOS ANGELES	29	34 29	118 32	1511		7A			JAMES B RAY
DUDLEYS	2539	MARIPOSA	14	37 45	120 06	3000	6P	6P			W D MC LEAN
DUNNIGAN	2568	YOLO	23	38 53	121 58	63		9A			MRS ALETHA G HUNT
DUNSMUIR RANGER STATION	2572	SISKIYOU	23	41 13	122 16	2420		8A			U S FOREST SERVICE
DUTTONS LANDING	2580	NAPA	17	38 12	122 18	20	8A	8A	6A		DAN STEELE
EAGLE MOUNTAIN	2598	RIVERSIDE	6	33 47	115 28	973	7A	7A			METRO WATER DISTRICT
EAST PARK RESERVOIR	2640	COLUSA	23	39 22	122 31	1205	8A	8A			ORLAND UNIT WU ASSN
EAST VIDETTE MEADOW	2653	TULARE	11	36 44	118 23	10400		VAR		S	CORPS OF ENGINEERS
EL CAJON 2 E	2705	SAN DIEGO	33	32 47	116 55	525	SS	SS			EDWIN R CUNNINGHAM
EL CAPITAN DAM	2709	SAN DIEGO	25	32 53	116 4[illegible]	600	8A	8A		C	SAN DIEGO WATER DEPT
EL CENTRO 2 SSW	2713	IMPERIAL	6	32 46	115 34	30	5P	5P		C	EL CENTRO WATER DEPT
ELECTRA POWER HOUSE	2728	AMADOR	16	38 20	120 40	715	5P	5P			P G + E COMPANY
ELIZABETH LAKE CANYON FC 128 B	2735	LOS ANGELES	29	34 36	118 34	2075		5P			E E STUDLEY
ELK VALLEY	2749	DEL NORTE	17	42 00	123 43	1711	5P	5P			ROBERT E BOTTEL
ELLERY LAKE	2756	MONO	38	37 56	119 14	9600		MID			CALIF ELEC POWER CO
ELLIOTT	2760	SAN JOAQUIN	16	38 14	121 11	90		7A			C NORMAN ADAMS
EL MODENA	2775	ORANGE	28	33 48	117 47	464				C	HOMER F WANNAMAKER
ELSINORE	2805	RIVERSIDE	28	33 40	117 21	1300	6P	6P			STATE DIV OF FSTRY
ELSINORE 4 SSE	2812	RIVERSIDE	28	33 37	117 19	1305				C	JOHN L EWING
ESCONDIDO	2862	SAN DIEGO	33	33 07	117 05	660	6P	6P			DARWIN M TING
ESCONDIDO CHURCH RANCH	2871	SAN DIEGO	33	33 06	117 05	715	6P	6P		C	CLOSED 5/24/58
ETIWANDA	2895	SAN BERDINO	28	34 08	117 31	1390				C	CORPS OF ENGINEERS
ETNA	2899	SISKIYOU	12	41 28	122 54	2912				C	LAWRENCE E BUCHNER
#EUREKA WB CITY	2910	HUMBOLDT	17	40 48	124 10	43	MID	MID		C J	U S WEATHER BUREAU
EXCHEQUER RESERVOIR	2920	MARIPOSA	14	37 35	120 16	484		5P			MERCED IRRIG DIST
EXETER FAUVER RANCH	2922	TULARE	9	36 21	119 04	439				C	CHARLES O COULTER
FAIRFIELD	2933	SOLANO	23	38 15	122 03	15				C	SOLANO CO SURVEYOR
FAIRFIELD POLICE STA	2934	SOLANO	23	38 15	122 03	19	4P	4P			POLICE DEPARTMENT
FAIRMONT	2941	LOS ANGELES	15	34 42	118 26	3060	6A	6A			L A WTR + PWR DEPT
FALLBROOK	2958	SAN DIEGO	33	33 21	117 15	542				C	US SOIL CON SERVICE
FALL RIVER MILLS INTAKE	2964	SHASTA	21	41 01	121 28	3340	8A	8A	8A	H	P G + E COMPANY
FEATHER FALLS	2974	BUTTE	8	39 36	121 15	2965				C	GEORGIA PACIFIC CORP
FERGUSON RANCH	3020	TEHAMA	23	40 21	122 27	800		7A			MRS LISA FERGUSON
FIDDLETOWN LYNCH RANCH	3038	AMADOR	16	38 31	120 42	2100		8A		C	WENTWORTH LYNCH
FIGUEROA MOUNTAIN	3046	SNTA BARBARA	32	34 44	120 00	3150				C	U S FOREST SERVICE
FINLEY 1 NNE	3055	LAKE	23	39 01	122 52	1340				C	OTIS B BOARDMAN
FINLEY 1 W	3056	LAKE	23	39 00	122 55	1350		7A			WALTER L BEGLEY
FINLEY 5 SW	3057	LAKE	23	38 58	122 57	1750		6P		C	MRS HILDA K GRAHAM
FIVE POINTS 5 SSW	3083	FRESNO	11	36 21	120 09	285	6P	6P			RAYMOND THOMAS RANCH
FLORENCE LAKE	3093	FRESNO	27	37 16	118 58	7355				C	SO CALIF EDISON CO
FOLSOM DAM	3113	SACRAMENTO	1	38 42	121 09	350	8A	6A	8A		U S BUR RECLAMATION
FONTANA 5 N	3118	SAN BERDINO	28	34 11	117 27	1972		6P			ROLAND W GETCHELL
FONTANA KAISER	3120	SAN BERDINO	28	34 05	117 30	1090	4P	4P			KAISER STEEL CORP
FOREST GLEN	3130	TRINITY	35	40 23	123 20	2340	8A	8A			MRS B E ESLICK
FORESTHILL RANGER STA	3134	PLACER	1	39 01	120 50	3200		8A			U S FOREST SERVICE
FORT BIDWELL	3157	MODOC	18	41 51	120 08	4498	5P	5P		H	L J FEE
FORT BRAGG	3161	MENDOCINO	17	39 27	123 48	80	8A	8A		C	CAL-WEST RR + NAV CO
FORT BRAGG AVIATION	3164	MENDOCINO	17	39 24	123 49	61	11P	11P			U S WB OBSERVER
FORT JONES 6 ESE	3176	SISKIYOU	12	41 35	122 43	3324				C	CARL C CRAMER
FORT JONES RANGER STA	3182	SISKIYOU	12	41 36	122 51	2720	4P	4P			U S FOREST SERVICE
FORT ROSS	3191	SONOMA	17	38 31	123 15	114	6P	6P			C A CALL
FORWARD MILL	3204	SHASTA	23	40 26	121 44	3300		8A			ALVA J FORWARD
FREEDOM 8 NNW	3232	SANTA CRUZ	20	37 03	121 49	1495				C	MRS ANNA E DRAGICH
FRENCH GULCH	3242	SHASTA	23	40 42	122 38	1100		8A			MRS CLARA JONES
FRESNO WB AIRPORT	3257	FRESNO	27	36 46	119 42	331	MID	MID		C J	U S WEATHER BUREAU
FRIANT GOVERNMENT CAMP	3261	FRESNO	27	36 59	119 43	410	8A	8A	8A		U S BUR RECLAMATION
FULLERTON ARROUES RANCH	3279	ORANGE	26	33 54	117 55	330		8A			CORPS OF ENGINEERS
FULLERTON CREEK NO 5	3282	ORANGE	26	33 55	117 52	400		VAR			CORPS OF ENGINEERS
FULLERTON DAM	3285	ORANGE	26	33 54	117 53	310		8A		C	CORPS OF ENGINEERS
FULLERTON HILLCREST RES	3288	ORANGE	26	33 53	117 55	330		5P			FULLERTON MUN W DEPT
GARBERVILLE	3320	HUMBOLDT	7	40 06	123 48	340		7A			MRS N E PANCOAST
GARDEN VALLEY 2 S	3338	ELDORADO	1	38 50	120 51	1940		7A			R C KYLE
GASQUET RANGER STATION	3357	DEL NORTE	17	41 52	123 58	384		8A			U S FOREST SERVICE
GEM LAKE	3369	MONO	38	37 45	119 08	8970		MID			CALIF ELEC POWER CO
GEORGETOWN	3381	ELDORADO	1	38 54	120 51	2701		8A		C	WILLIAM BREEDLOVE
GEORGETOWN RANGER STA	3384	ELDORADO	1	38 55	120 48	3001		8A			U S FOREST SERVICE

STATION	INDEX NO.	COUNTY	DRAINAGE	LATITUDE	LONGITUDE	ELEVATION	TEMP	PRECIP.	EVAP	SPECIAL	OBSERVER
GERLE CREEK CAMP	3388	ELDORADO	1	38 59	120 23	3500		VAR		S	U S WEATHER BUREAU
GIANT FOREST	3397	TULARE	9	36 34	118 46	6360	8A	8A		C H	GENE J BALAZ
GIBRALTAR DAM	3401	SNTA BARBARA	32	34 31	119 42	1250		6P			SNTA BARBARA WTR DEP
GILROY	3417	SANTA CLARA	20	37 00	121 34	194	9A	9A			GILROY FIRE DISTRICT
GILROY 9 NE	3419	SANTA CLARA	20	37 02	121 28	1050				C	WILLIAM J KICKHAM
GILROY 14 ENE	3422	SANTA CLARA	20	37 06	121 20	1350		8A			
GLENDALE STAPEN FC 295B	3450	LOS ANGELES	13	34 09	118 16	530		5P			RALPH STAPENHORST
GLENDORA WEST FC 185	3452	LOS ANGELES	26	34 08	117 52	824		5P			MRS L M WEST
GLENNVILLE	3463	KERN	10	35 43	118 42	3130	8P	8A			KERN CO FSTRY + F D
GLENNVILLE FULTON RS	3465	KERN	10	35 44	118 40	3500				C	U S FOREST SERVICE
GOLD RUN	3491	PLACER	9	39 10	120 52	3240		4P			JOHN F WALL
GONZALES 9 ENE	3502	SAN BENITO	24	36 33	121 18	2350				C	MRS ALTA M BOGUE
GRACE MEADOW	3529	TUOLUMNE	37	38 09	119 36	8900		VAR		S	HETCH HETCHY WTR SUP
GRANITE BASIN	3548	FRESNO	11	36 52	118 36	10000		VAR		S	CORPS OF ENGINEERS
GRANT GROVE	3551	TULARE	11	36 44	118 58	6580	8A	8A		C H	US NAT PARK SERVICE
GRASS VALLEY	3571	NEVADA	8	39 12	121 02	2693	8A	8A			CARL E BEYER
GRASS VALLEY 2 NNE	3572	NEVADA	8	39 14	121 02	2710				C	ALOYSUIS J KELLY
GRATON 1 W	3578	SONOMA	22	38 26	122 53	210	6P	6P			HOMER L PARNELL
GREENLAND RANCH	3613	INYO	6	36 27	116 52	-168	5P	5P			US NAT PARK SERVICE
GREENVIEW	3614	SISKIYOU	12	41 [illegible]	122 54	2818		[illegible]			MRS EMMA R PEREIRA
GREENVILLE RANGER STA	3621	PLUMAS	[illegible]	[illegible] 05	120 56	3560		8A			U S FOREST SERVICE
GRIZZLY FLATS	3649	ELDORADO	16	38 38	120 32	[illegible]				C	[illegible]
GRIZZLY PEAK	3652	CONTRA COSTA	4	37 [illegible]	122 13	[illegible]		[illegible]			CITY OF BERKELEY
GROVELAND 2	3669	TUOLUMNE	[illegible]	37 50	120 14	[illegible]				C	JANE J [illegible]
GROVELAND RANGER STA	3672	TUOLUMNE	37	37 49	120 [illegible]	3135		8A			U S FOREST SERVICE
GUERNEVILLE	3683	SONOMA	22	38 30	[illegible]	115		7A			JOSEPH E BUTTNER
HAINES CANYON LOWER FC 364	3703	LOS ANGELES	13	34 16	118 16	[illegible]		5P			JAMES P KINDRED
HAINES CANYON UPPER FC 367	3704	LOS ANGELES	13	34 16	118 15	3450		5P			JAMES P KINDRED
HAIWEE	3710	INYO	19	36 08	117 57	3810	7A	7A		H	L A WTR + PWR DEPT
HALF MOON BAY 2 NNW	3714	SAN MATEO	4	37 29	122 27	60	7A	7A			SAN MATEO DEPT AGR
HAMILTON BRANCH PH	3725	PLUMAS	8	40 16	121 05	4560				C	[illegible] A SARGENT
HAMILTON AIR FORCE BASE	3734	MARIN	17	38 04	122 31	-2	MID	MID			U S AIR FORCE
HAMILTON AFB 1 E	3745	MARIN	17	38 03	122 30	10	4P	4P	4P		[illegible] ELDER
HANFORD	3747	KINGS	11	36 2[illegible]	119 4[illegible]	242	5P	5P			STATE DIV OF FSTRY
HANSEN DAM	3751	LOS ANGELES	13	34 15	118 24	975		8A		C	CORPS OF ENGINEERS
HAPPY CAMP RANGER STA	3761	SISKIYOU	12	41 48	123 23	[illegible]	3P	3P			U S FOREST SERVICE
HARRIS GAGING STATION	3767	SNTA BARBARA	33	34 46	120 25	32		6P			[illegible]
HARRISON GULCH RS	3791	SHASTA	23	40 22	122 58	2710		9A		C	U S FOREST SERVICE
HARRY L ENGLEBRIGHT DAM	3800	NEVADA	8	39 14	121 16	580		8A			CORPS OF ENGINEERS
HATCHET MT MNTNG STA	3811	SHASTA	21	[illegible]	121 46	4360		8A			STATE DIV OF HWYS
HAT CREEK RS	3821	SHASTA	21	[illegible]	121 [illegible]	3348					U S FOREST SERVICE
HAT CREEK PH NO 1	3824	SHASTA	21	40 56	121 33	3015	8A	8A			P G + E COMPANY
HAVISIDE RANCH	3841	CONTRA COSTA	4	37 57	122 06	330				C	CLOSED 6/30/58
HAYFIELD PUMPING PLANT	3855	RIVERSIDE	6	[illegible]	115 3[illegible]	1370	[illegible]	8A		C	METRO WATER DISTRICT
HAYFORK RANGER STATION	3859	TRINITY	35	[illegible]	123 10	2346		8A			U S FOREST SERVICE
HAYWARD	3863	ALAMEDA	4	37 39	121 58	1000				C	MRS [illegible]
HEALDSBURG	3875	SONOMA	22	38 37	122 52	102		6P			CITY FIRE DEPARTMENT
HEALDSBURG 2 E	3878	SONOMA	22	38 37	122 52	102		8A			W F IVERSEN
HEMET	3896	RIVERSIDE	33	33 45	116 58	1595		8A			LAKE HEMET WATER CO
HEMET RESERVOIR	3899	RIVERSIDE	33	33 40	116 41	4400				C	ELMER G JACKSON
HENSHAW DAM	3914	SAN DIEGO	33	33 14	116 46	270	8A	8A		C	VISTA IRRIG DIST
HERNANDEZ 2 NW	3925	SAN BENITO	20	36 24	120 50	2160		4P			MAX D LEY
HERNANDEZ 7 SE	3928	SAN BENITO	20	36 18	120 42	2765				C	MRS L RENE [illegible]
HETCH HETCHY	3939	TUOLUMNE	37	37 57	119 47	3870	8A	8A	8A	C H	HETCH HETCHY WTR SUP
HIGHLAND SPRINGS RANCH	3955	LAKE	23	38 56	122 54	1480		8A			ARTHUR A ANDERSON
HILTS	3987	SISKIYOU	12	42 00	122 38	2900		8A			FRUIT GROWERS SUP CO
HOBERGS	4010	LAKE	23	38 50	122 43	2980		8A			GEORGE G HOBERG
HODGES DAM	4014	SAN DIEGO	33	33 03	117 08	320		7A			SAN DIEGO WATER DEPT
HOEGEES FC 60 A	4017	LOS ANGELES	13	34 13	118 02	2650		5P			G ROBINSON
HOLLISTER	4022	SAN BENITO	20	36 51	121 24	289	5P	5P			CITY OF HOLLISTER
HOLLISTER 2	4025	SAN BENITO	20	36 51	121 24	284				C	ARTHUR W HOLSWORTH
HOOPA	4082	HUMBOLDT	35	41 03	123 41	350				C	BUR INDIAN AFFAIRS
HOOPA 2 SE	4084	HUMBOLDT	35	41 02	123 39	315		5P			MRS VICTORIA L [illegible]
HOPLAND 8 NE	4097	LAKE	23	39 01	123 00	2510				C	MRS S LOUISE RICE
HOPLAND LARGO STATION	4109	MENDOCINO	22	39 01	123 07	551		8A			CLIFFORD W CRAWFORD
HORSE CANYON	4113	SNTA BARBARA	32	34 37	119 51	1550					PUBLICATION DISCONTINUED 7/1/58
HORSE CORRAL MEADOW	4116	FRESNO	11	36 45	118 46	7675		VAR		S	CORPS OF ENGINEERS
HUASNA	4144	SN LUIS OBPO	30	35 05	120 22	710				C	MRS ANN ROTTA
HUCKLEBERRY LAKE	4148	TUOLUMNE	37	38 06	119 45	7800		VAR			HETCH HETCHY WTR SUP
HUNTINGTON LAKE	4176	FRESNO	27	37 14	119 13	[illegible]	5P	5P		C H	SO CALIF EDISON CO
HYAMPOM	4191	TRINITY	35	40 37	123 28	[illegible]					FRANCES V MOSS
IDRIA	4204	SAN BENITO	27	36 25	120 40	2650	4P	4P			NEW IDRIA Q-S MIN CO
IDYLLWILD RANGER STA	4211	RIVERSIDE	33	33 45	116 43	5397	4P	4P		C	U S FOREST SERVICE
IMPERIAL	4223	IMPERIAL	6	32 51	115 34	-64	6P	6P			IMPERIAL IRRIG DIST
INDEPENDENCE	4232	INYO	19	36 48	118 12	3950	7A	7A		C H	L A WTR + PWR DEPT
INDEPENDENCE ONION VLY	4235	INYO	19	36 46	118 20	9175				C	L A WTR + PWR DEPT
INDIO U S DATE GARDEN	4259	RIVERSIDE	6	33 43	116 15	11	8A	8A			US BUR OF PLANT IND
INYOKERN	4278	KERN	6	35 39	117 49	2440	5P	5P			KERN CO FIRE DEPT
INYOKERN ARMITAGE	4280	KERN	6	35 41	117 41	2218		11P			U S N O T S
IOWA HILL	4288	PLACER	1	39 05	120 51	2970		8A			I E ROSE
IRON MOUNTAIN	4297	SAN BERDINO	6	34 08	115 08	922	7A	7A		C	METRO WATER DEPT
IRON MOUNTAIN LOOKOUT	4298	ELDORADO	1	38 42	120 21	6180		VAR		S	U S WEATHER BUREAU
JESS VALLEY	4374	MODOC	21	41 16	120 18	5290	5P	5P		H	WALTER CANTRALL
JOHNSONDALE	4389	TULARE	13	35 58	118 32	4645		8A			U S FOREST SERVICE
JOICE ISLAND	4392	SOLANO	23	38 11	122 03	10	MID	VAR	VAR		JOHN MERWIN
JULIAN	4412	SAN DIEGO	33	33 05	116 36	4215				C	ZENUS Y COLEMAN
JULIAN WYNOLA	4418	SAN DIEGO	33	33 06	116 39	3655	SS	SS			CHARLES VILINEK
JUNCAL DAM	[illegible]	SNTA BARBARA	32	34 29	119 31	2060		6P			JOHN K CHASE
KAISER MEADOWS	4442	FRESNO	27	37 18	119 06	9110		VAR		S	SO CALIF EDISON CO
KEE RANCH	4467	SAN BERDINO	[illegible]	34 10	116 32	4300		8A			CORPS OF ENGINEERS
KELLOGG	4480	SONOMA	22	38 40	122 40	1800		8A			MRS RUTH F RUBINOW
KELSEYVILLE	4488	LAKE	23	38 59	122 50	1385		9A			JOSEPH J GLEBE
KELSEYVILLE 4 SW	4493	LAKE	23	38 56	122 53	1480				C	MRS KAREN [illegible]
KENTFIELD	4500	MARIN	17	37 57	122 33	45	8A	8A			RICHARD W KLEIN
KERLINGER	4508	SAN JOAQUIN	27	37 41	121 26	172		8A			PAC COAST AGGREGATES
KERN RIVER INTAKE NO 3	4518	TULARE	10	35 57	118 29	365		7A			ALGOT T LOFBERG
#KERN RIVER PH NO 1	4520	KERN	10	35 28	118 47	970	5P	5P			SO CALIF EDISON CO
KERN RIVER PH NO 3	4523	KERN	10	35 47	118 26	2703	5P	5P			SO CALIF EDISON CO
KETTLEMAN CITY 1 SSW	4534	KINGS	11	36 00	119 58	310	8A	8A	8A		STANDARD OIL CO CAL
KETTLEMAN STATION	4536	KINGS	11	36 04	120 05	508	6P	6P			P G + E COMPANY
KING CITY	4555	MONTEREY	24	36 12	121 08	320	5P	5P		C	STATE DIV OF FSTRY
KLAMATH	4577	DEL NORTE	12	41 32	124 02	25	5P	MID		C	HAROLD DEL PONTE
KNEELAND 10 SSE	4587	HUMBOLDT	7	40 38	123 54	2356				C	[illegible] LEE EMERSON
KNIGHTS LANDING	4591	YOLO	23	38 48	121 43	33		8A			TERRY B COTTEN
KYBURZ STRAWBERRY	4616	ELDORADO	1	38 48	120 [illegible]	5750				C	HARRY STEVENSON
LA CRESCENTA FC 251	4628	LOS ANGELES	13	34 13	118 14	1565		5P			MRS E BYRD
LAFAYETTE 2 NNE	4633	CONTRA COSTA	4	37 55	122 06	535		8A			CLOSED 6/30/58
LAFAYETTE FIRE STATION	4635	CONTRA COSTA	4	37 53	122 07	290				C	CLOSED 6/30/58
#LAGUNA BEACH	4647	ORANGE	33	33 32	117 47	56	4P	4P			SEWAGE DISPOSAL PLANT
LAGUNA BEACH 2	4650	ORANGE	33	33 33	117 48	180				C	L B WATER DISTRICT
LA HONDA	4660	SAN MATEO	4	37 19	122 16	670		6P			JAMES C ALLEN
LAKE ALPINE	4664	ALPINE	34	38 28	120 01	7500		VAR		S	DEPT WATER RESOURCES
LAKE ARROWHEAD	4671	SAN BERDINO	19	34 15	117 12	5250	5P	5P		H	LAKE ARROWHEAD F D
LAKE CITY	4675	MODOC	18	41 38	120 13	4613	7A	7A		H	REV CHARLES F CATLIN
LAKE ELEANOR	4679	TUOLUMNE	37	37 58	119 53	4662		VAR		S	HETCH HETCHY WTR SUP
LAKE MOUNTAIN	4690	TRINITY	7	40 01	123 24	3170				C	LEONARD M MILLER
LAKEPORT	4701	LAKE	23	39 03	122 55	1343	5P	5P			MRS WILLIE GREENE
LAKEPORT SCS	4703	LAKE	23	39 02	122 55	1356				C	U S SOIL CON SERVICE
LAKE SABRINA	4705	INYO	19	37 13	118 36	9000		VAR		S	CALIF ELEC POWER CO
LAKESHORE	4709	SHASTA	23	40 53	122 23	1075	11P	11P	11P		U S BUR RECLAMATION
LAKESIDE 2 ENE	4711	SAN DIEGO	25	32 52	116 54	450		7A			HELIX IRRIG DIST
LAKE SPAULDING	4713	NEVADA	8	39 19	120 38	5156	5P	5P		H	P G + E COMPANY
LAKE SPAULDING DAM	4714	NEVADA	8	39 20	120 38	4960	4P	4P	4P		P G + E COMPANY
LAKE WOHLFORD	4726	SAN DIEGO	33	33 10	117 00	1500				C	ESCONDIDO MTL WTR CO
LA MESA	4735	SAN DIEGO	25	32 46	117 01	528	5P	5P			LA MESA FIRE DEPT
LA MESA 1 NE	4736	SAN DIEGO	25	32 47	117 00	660		7A			CLOSED 7/1/58
LANCASTER	4747	LOS ANGELES	15	34 42	118 08	2352	MID	5P			SO CALIF EDISON CO
LA PANZA RANCH	4767	SN LUIS OBPO	24	35 23	120 10	1560				C	JOHN S BOWMAN
LA PORTE	4773	PLUMAS	8	39 41	120 58	4975		8A			BILL O ROURKE
LAS PLUMAS	4812	BUTTE	8	39 41	121 29	506	5P	5P			P G + E COMPANY
LAYTONVILLE	4851	MENDOCINO	7	39 42	123 29	1640				C	EDWARD E DOWNING
LEBEC	4863	KERN	10	34 50	118 52	3583		8A			KERN CO FIRE DEPT
LECHUZA PATROL STATION FC 352 B	4867	LOS ANGELES	33	34 05	118 53	1530		4P		C	L A CO FIRE WARDEN
LE GRAND	4884	MERCED	27	37 14	120 15	255	5P	5P			MERCED CO FIRE DEPT
LEMON COVE	4890	TULARE	9	36 23	119 02	513	5P	5P			KAWEAH LEMON CO
LEWIS CR KINGS CANYON	4920	FRESNO	11	36 48	118 41	4650		VAR		S	U S WEATHER BUREAU
LINDSAY	4957	TULARE	9	36 11	119 04	395	7P	7P			FRANK DE CHAINE

STATION	INDEX NO.	COUNTY	DRAINAGE	LATITUDE	LONGITUDE	ELEVATION	TEMP	PRECIP.	EVAP	SPECIAL	OBSERVER
LITTLE TUJUNGA GOLD CR	[illegible]	LOS ANGELES	13	34 19	118 [illegible]	2750				C	CORPS OF ENGINEERS
LIVE OAK CANYON FC [illegible]	4993	LOS ANGELES	26	34 07	117 [illegible]	1255		5P			C F ELDER
LIVERMORE	4997	ALAMEDA	4	37 41	121 47	[illegible]	8A	8A			INDEPENDENT WHSE CO
LLANO SHAWNEE HILLS RCH	5002	LOS ANGELES	15	34 28	117 45	3820	6P	6P		H	MRS E A EBERLE
LOCKWOOD	[illegible]	MONTEREY	24	35 58	121 05	[illegible]		8A		C	ARCHIE M WEFERLING
LOCKWOOD MESA	[illegible]	SAN DIEGO	33	32 59	117 15	200		7A			SAN DIEGO WATER CO
LODI	5032	SAN JOAQUIN	16	38 07	121 17	[illegible]	5P	5P	5P		LODI SEWAGE TREAT PL
LOGAN MEADOW	5043	MADERA	27	37 21	119 20	3000		VAR		S	SO CALIF EDISON CO
LOMPOC SEWAGE PLANT	5064	SNTA BARBARA	32	34 40	120 28	72	4P	4P			LOMPOC SEW TREAT PL
LONE PINE COTTONWOOD PH	5067	INYO	19	36 26	118 03	[illegible]				C	L A WTR + PWR DEPT
LONE TREE CANYON	5074	SAN JOAQUIN	27	37 37	121 23	420		8A			EDWARD C GERLACH
LONG BARN EXP STATION	5078	TUOLUMNE	37	38 11	120 [illegible]	5200				C	U S FOREST SERVICE
#LONG BEACH	5082	LOS ANGELES	13	[illegible]	118 12	34	4P	10P			JOHN W TEED
LONG BEACH CAA AP	5085	LOS ANGELES	13	[illegible]	118 [illegible]	[illegible]	MID	MID			U S CIVIL AERO ADM
[illegible]	5099	KERN	10	35 18	118 26	[illegible]				C	CHARLES W POOLE
LOS ALAMOS	[illegible]	SNTA BARBARA	33	34 45	120 17	[illegible]		8A			HENRY R GEWE
#LOS ANGELES WB AIRPORT	[illegible]	LOS ANGELES	13	[illegible]	118 23	[illegible]	MID	MID		C J	U S WEATHER BUREAU
LOS ANGELES WB CITY	5115	LOS ANGELES	13	[illegible]	118 14	[illegible]	MID	MID		C	U S WEATHER BUREAU
LOS BANOS	[illegible]	MERCED	22	[illegible]	120 51	125	[illegible]	6A			ROGER C RICE
LOS BANOS ARBURUA RANCH	5119	MERCED	[illegible]	[illegible]	120 56	[illegible]		[illegible]			ARBURUA RANCH
LOS GATOS	5123	SANTA CLARA	4	[illegible]	[illegible]	[illegible]	5P	5P			CITY FIRE DEPARTMENT
[illegible]	[illegible]	SANTA CRUZ	4	[illegible]	[illegible]	2415		3A			LEON S MILLER
LOS PRIETOS RANGER STA	[illegible]	SNTA BARBARA	[illegible]	[illegible]	119 48	[illegible]		[illegible]			U S FOREST SERVICE
LOST HILLS	[illegible]	KERN	[illegible]	35 37	119 41	285				C	KERN CO FSTRY + F D
LOWER KIBBEY RIDGE	5161	TUOLUMNE	37	38 01	119 53	6500		VAR		S	HETCH HETCHY WTR SUP
LOWER OTAY RESERVOIR	5162	SAN DIEGO	33	[illegible]	116 56	500				C	SAN DIEGO WTR DEPT
LUCERNE VALLEY 2 W	5192	SAN BERDINO	[illegible]	[illegible]	116 59	[illegible]	6P	6P			[illegible]
LUCIA WILLOW SPRINGS	[illegible]	MONTEREY	4	35 53	121 27	340				C	STATE DIV OF HWYS
LYTLE CR FOOTHILL BLVD	[illegible]	SAN BERDINO	28	[illegible]	117 20	[illegible]				C	SAN BERNARDINO FCD
LYTLE CREEK POWER HOUSE	5215	SAN BERDINO	[illegible]	[illegible]	117 27	[illegible]		2P			SO CALIF EDISON CO
LYTLE CREEK RANGER STA	5218	SAN BERDINO	28	34 14	117 29	2720		8A		C	U S FOREST SERVICE
MADERA	5233	MADERA	27	36 58	120 04	268	8A	8A			STATE DIV OF FSTRY
MAD RIVER RANGER STA	5244	TRINITY	7	40 27	123 32	2775		8A			U S FOREST SERVICE
MAGIC MOUNTAIN	[illegible]	LOS ANGELES	29	34 24	118 17	4450				C	CORPS OF ENGINEERS
[illegible]	[illegible]	LAKE	23	[illegible]	122 47	2380				C	MISS M [illegible] MAHNKE
[illegible]	5284	MONO	19	37 37	119 [illegible]	9500		VAR		S	DEPT WATER RESOURCES
MANDEVILLE ISLAND	[illegible]	SAN JOAQUIN	27	[illegible]	121 34	10	VAR	VAR	VAR		JESSE FIERRO
MANZANITA LAKE	[illegible]	SHASTA	[illegible]	[illegible]	121 34	5850	8A	8A		H	[illegible] PARK SERVICE
MANZANITA MOUNTAIN	[illegible]	SNTA BARBARA	30	34 54	120 05	[illegible]					PUBLICATION DISCONTINUED 7/1/58
MARCH FIELD	[illegible]	RIVERSIDE	[illegible]	[illegible]	117 15	1533		11P			U S AIR FORCE
[illegible]	[illegible]	[illegible]	[illegible]	35 05	119 23	[illegible]	8P	8P			[illegible]ANKLINE OIL COMPANY
MARIPOSA	5346	MARIPOSA	27	37 [illegible]	119 58	2011		9A			MRS GABRIELLE WILSON
[illegible]	[illegible]	ALPINE	[illegible]	[illegible]	119 47	[illegible]				C	ELOISE B FAIRBANKS
MARTINEZ 3 S	[illegible]	CONTRA COSTA	4	[illegible]	122 08	225				C	MARGARET S PLUMMER
MARTINEZ 3 SSE	[illegible]	CONTRA COSTA	4	37 58	122 06	278		9A			CLOSED 6/30/58
[illegible] FIRE [illegible]	[illegible]	[illegible]	4	38 01	122 08	26	[illegible]	[illegible]			CITY FIRE DEPARTMENT
MARYSVILLE	[illegible]	YUBA	[illegible]	39 09	121 35	[illegible]	[illegible]	[illegible]			[illegible]
[illegible]	5400	TUOLUMNE	[illegible]	37 53	119 51	4518		[illegible]			CITY SAN FRANCISCO
MC CARTHY POINT RS	[illegible]	TEHAMA	23	40 11	121 41	3800		VAR			U S WEATHER BUREAU
[illegible]	[illegible]	SISKIYOU	21	41 16	122 08	3300	[illegible]	[illegible]		C H	THOMAS WILLIAMS
MEADOW LAKE	[illegible]	FRESNO	27	37 05	119 26	[illegible]		7A			RADIO STATION KRFM
MECCA [illegible]	[illegible]	RIVERSIDE	6	[illegible]	116 [illegible]	-175	5A	5A			D B W ALEXANDER
MEDICINE LAKE	[illegible]	SISKIYOU	12	41 35	121 37	[illegible]		VAR			DEPT WATER RESOURCES
MENDOTA DAM	5528	FRESNO	27	36 47	120 22	175		7A			FRANK F MOITOZA
MERCED FIRE STATION 2	5532	MERCED	14	37 18	120 29	169	4P	4P			CITY OF MERCED
MERCED 2	5535	MERCED	14	37 19	120 29	168				C	MERCED IRRIG DIST
MERCEY HOT SPRINGS	[illegible]	FRESNO	27	36 42	120 52	1165		5P			MERCEY HOT SPRINGS
MEYERS INSPECTION STA	5572	ELDORADO	36	38 51	120 01	[illegible]		2P			STATE OF CALIFORNIA
MICHIGAN BLUFF	5586	PLACER	1	39 03	120 44	3500				C	ROBERT C WHEELER
MIDDLETOWN	5598	LAKE	23	38 45	122 37	1122		8A			STATE DIV OF FSTRY
MIDDLEWATER	5602	KERN	10	35 30	119 [illegible]	[illegible]	5P	5A			UNION OIL CO OF CAL
MILFORD LAUFMAN RS	5623	LASSEN	18	40 08	120 21	[illegible]				C	U S FOREST SERVICE
MILL CREEK NO 2	5629	SAN BERDINO	28	34 05	117 02	[illegible]	3P	3P			SO CALIF EDISON CO
MILL CREEK INTAKE	5632	SAN BERDINO	28	34 05	116 57	[illegible]				C	SO CALIF EDISON CO
MILO [illegible] NE	5669	TULARE	9	36 17	118 46	3400				C	CLOSED 5/26/58
MINERAL	[illegible]	TEHAMA	23	40 21	121 36	4911	9A	6A		C H	US NAT PARK SERVICE
MINERAL KING	5680	TULARE	9	36 26	118 35	[illegible]		VAR		S	CORPS OF ENGINEERS
MIRANDA SPENGLER RANCH	5713	HUMBOLDT	7	40 12	123 46	400		5P		C	HAROLD R CHACE
MITCHELL CAVERNS	5721	SAN BERDINO	6	34 56	115 32	[illegible]	5P	5P		H	CAL DIV BEACH + PKS
MITCHELL MEADOW	5723	FRESNO	11	36 45	118 43	9700		VAR		S	CORPS OF ENGINEERS
MODESTO	[illegible]	STANISLAUS	37	37 39	121 00	91	MID	MID			MODESTO IRRIG DIST
MODESTO 2	5741	STANISLAUS	37	37 38	121 00	92				C	CITY OF MODESTO
MOJAVE	5756	KERN	6	35 03	118 10	2735		4P			KERN CO FIRE DEPT
MONACHE MEADOWS	5777	TULARE	10	36 13	118 10	[illegible]		VAR		S	CORPS OF ENGINEERS
MONO LAKE	5779	MONO	18	38 01	119 09	6520	5P	5P		H	MONO INN
MONTAGUE 3 NE	5785	SISKIYOU	12	41 [illegible]	122 28	2640				C	TOM W WILLIAM[illegible]
MONTEREY	5795	MONTEREY	4	36 36	121 54	335	SS	SS			ROBERT W JOHNSON
MONTGOMERY CREEK 2 SSW	5809	SHASTA	21	40 49	121 56	2100				C	AARON SMITH
MONTICELLO DAM	5818	NAPA	23	38 30	122 07	505	9A	9A	9A		US BUR RECLAMATION
MOORPARK 1 SSE	5823	VENTURA	33	34 17	118 53	520		8A			CLOSED 6/30/58
MOORPARK 3 SE	5825	VENTURA	33	34 15	118 51	635				C	CLOSED 6/30/58
MOORPARK 3 NNW	5826	VENTURA	33	34 20	118 54	1050				C	CLOSED 6/30/58
MORENA DAM	5840	SAN DIEGO	33	32 41	116 32	3000				C	SAN DIEGO WATER CO
MORGAN HILL 2 E	5844	SANTA CLARA	4	37 08	121 37	225		8A			MRS THELMA F DOWNER
MORGAN HILL BOSSANA RCH	5847	SANTA CLARA	20	37 09	121 47	770				C	LEONARD A BOSSANA
MORGAN HILL SCS	5853	SANTA CLARA	20	37 08	121 39	350				C	US SOIL CON SERVICE
MORONGO VALLEY	5863	SAN BERDINO	6	34 03	116 34	2580		7A			CORPS OF ENGINEERS
MOUNTAIN PASS	5890	SAN BERDINO	6	35 28	115 32	[illegible]	SS	SS			MT PASS SERVICE STA
MOUNT DANAHER	5909	ELDORADO		38 45	120 40	[illegible]		8A		C	STATE DIV OF FSTRY
MOUNT DIABLO NORTH GATE	5915	CONTRA COSTA	4	37 52	121 56	2100	7A	7A			CAL DIV BEACH + PARK
MOUNT DIABLO STATE PARK HEADQUARTERS	5916	CONTRA COSTA	4	37 51	121 56	1600				C	CLOSED 6/30/58
MOUNT HAMILTON	5933	SANTA CLARA	4	37 20	121 39	4206	11P	11P		H	U S WB OBSERVER
MOUNT HEBRON 9 E	5940	SISKIYOU	12	41 46	121 50	4396		6P			LEWIS J PARSONS
MOUNT HEBRON RANGER STA	5941	SISKIYOU	12	41 47	122 00	4250	8A	8A			U S FOREST SERVICE
MOUNT MADONNA	[illegible]	SANTA CRUZ	[illegible]	[illegible] 01	121 43	1800				C	JACK I SCHELL
MOUNT SHASTA SLOPE	5982	SISKIYOU	23	41 22	122 14	7500		VAR			DEPT WATER RESOURCES
MOUNT SHASTA WB CITY	5983	SISKIYOU	23	41 [illegible]	122 [illegible]	3544	MID	MID		C H	U S WEATHER BUREAU
MOUNT TAMALPAIS 1 S	[illegible]	MARIN	17	[illegible] 55	122 34	950				C	CAL DIV BEACH + PARK
MOUNT WILSON FC 338 B	[illegible]	LOS ANGELES	13	34 14	118 04	5709	4P	4P		C H	U S WB OBSERVER
MUIR WOODS	6027	MARIN	17	37 54	122 34	171		9A			US NAT PARK SERVICE
MUMBO BASIN	6032	TRINITY	35	41 12	122 32	5700		VAR		S	DEPT WATER RESOURCES
MURCELL RANCH	6035	RIVERSIDE	33	33 3[illegible]	116 46	3705		8A			CORPS OF ENGINEERS
NACIMIENTO DAM	6056	SAN LUIS OBPO	24	35 46	120 53	770	4P	4P	4P		MONTEREY CO FCWCD
NAPA	6065	NAPA	17	38 18	122 17	16		7A			EARL S GIPSON
#NAPA STATE HOSPITAL	6074	NAPA	17	38 17	122 16	60	5P	8A			JOHN F ALLEMANT
NAVARRO 1 NW	6105	MENDOCINO	17	39 10	123 34	220				C	MASONITE CORPORATION
NEEDLES	6115	SAN BERDINO	5	[illegible]	114 36	[illegible]				C	CITY OF NEEDLES
NEEDLES CAA AIRPORT	6118	SAN BERDINO	5	34 46	114 37	913	MID	MID			U S CIVIL AERO ADM
NEENACH	[illegible]	LOS ANGELES	15	34 48	118 35	2885		5P			L A WTR + PWR DEPT
NEVADA CITY	6136	NEVADA	8	39 16	121 02	2600	8A	8A			CITY OF NEVADA CITY
NEWARK	6144	ALAMEDA	4	37 31	122 02	14	8A	8A	8A		LESLIE SALT COMPANY
NEWBURY PARK 2 WNW	6147	VENTURA	33	34 11	118 57	685				C	CLOSED 6/30/58
NEWBURY PARK 4 SW	6149	VENTURA	33	34 09	118 58	780		7A			CLOSED 6/30/58
NEWHALL SOLEDAD FC 32 C	6162	LOS ANGELES	29	34 23	118 32	1243		4P			L A CO FIRE DEPT
NEWHALL U S RANGER STA	6164	LOS ANGELES	29	34 22	118 31	1342				C	U S FOREST SERVICE
#NEWMAN	6168	STANISLAUS	27	37 19	121 01	91	5P	5P			RAY S WADE
NEWPORT BEACH HARBOR	6175	ORANGE	33	33 36	117 53	8	5P	5P			NEWPORT HARBOR DEPT
NICOLAUS	6193	SUTTER	8	38 54	121 35	47		7A			MRS NELLIE WEBB
NILAND	6197	IMPERIAL	[illegible]	33 17	115 31	-55		7A			IMPERIAL IRRIG DIST
NORTH FORK RANGER STA	6252	MADERA	27	37 14	119 30	2630	8A	8A			U S FOREST SERVICE
#NORTH HOLLYWOOD	6256	LOS ANGELES	13	34 10	118 23	619	5P	5P			SN FERNDO VLY TIMES
NOVATO 8 WNW	6290	MARIN	17	38 08	122 43	350				C	EDWARD L THOMPSON
OAKDALE WOODWARD DAM	6305	STANISLAUS	34	37 52	120 52	215	8A	8A	8A		S SN JOAQUIN IR DIST
OAK KNOLL RANGER STA	6328	SISKIYOU	12	41 50	122 51	1983		8A			U S FOREST SERVICE
OAKLAND	6332	ALAMEDA	4	37 47	122 10	440	6P	7P			MRS CHELTA A MAY
#OAKLAND WB AIRPORT	6335	ALAMEDA	4	37 44	122 12	3	MID	MID		C J	U S WEATHER BUREAU
OAKVILLE 1 WNW	6351	NAPA	17	38 27	122 25	160		12M			ALLARD A CALKINS JR
OAKVILLE 4 SW	6354	NAPA	17	38 23	122 28	1465				C	RICHARD PLEINER
OCCIDENTAL	6370	SONOMA	17	38 25	122 59	1000		7A			ANDREW J BLANEY
#OCEANSIDE CAMP PENDLETON	6377	SAN DIEGO	33	33 13	117 24	60	4P	4P			U S MARINE CORPS
OCEANSIDE PUMPING PLANT	6379	SAN DIEGO	33	33 13	117 21	31				C	CITY OF OCEANSIDE
OCOTILLO	6383	SAN DIEGO	6	33 09	116 08	175		8A			CORPS OF ENGINEERS
OILFIELDS JOAQUIN RIDGE	6395	FRESNO	27	36 18	120 24	3620		VAR		S	U S WEATHER BUREAU
OJAI	6399	VENTURA	33	34 27	119 15	750	5P	5P			VENTURA CO FIRE DEPT
OLINDA	6432	ORANGE	26	33 55	117 51	520		8A			CORPS OF ENGINEERS
ONO	6455	SHASTA	23	40 29	122 37	980		7A			ALMA L GREEN
OPIDS CAMP FC 57 B-E	6465	LOS ANGELES	26	34 15	118 06	4250	5P	5P			PUBLICATION DISCONTINUED 6/1/58
ORANGE COUNTY RESERVOIR	6473	ORANGE	26	33 56	117 53	600				C	CORPS OF ENGINEERS

STATION	INDEX NO.	COUNTY	DRAINAGE †	LATITUDE	LONGITUDE	ELEVATION	OBSERVATION TIME AND TABLES: TEMP.	PRECIP.	EVAP.	SPECIAL (SEE NOTES)	OBSERVER
ORANGE COVE	6476	FRESNO	9	36 37	119 18	431	10A	10A			ORANGE COVE CIT ASSN
ORICK PRAIRIE CREEK PK	6498	HUMBOLDT	17	41 20	124 [illegible]	161	4P	4P			CAL DIV BEACH + PARK
ORINDA BOWMAN	[illegible]	CONTRA COSTA	4	37 52	122 10	550	7P	7P			ARTHUR W BOWMAN
ORLAND	6506	GLENN	23	39 4[illegible]	122 12	254	8A	8A			ORLAND UNIT WU ASSN
ORLEANS	[illegible]	HUMBOLDT	12	41 18	123 32	[illegible]	5P	5P			E J ANDERSON
OROVILLE 1 WSW	6521	BUTTE	8	39 30	121 34	160	11A	11A			CITY OF OROVILLE
OROVILLE 7 SE	6523	BUTTE	8	39 26	121 29	530	6A	6A			ALBERT E PALMER
OROVILLE BRIDGE	6525	BUTTE	8	39 31	121 34	220		7A			ROBERT E SKINNER
OROVILLE RANGER STATION	6528	BUTTE	8	39 32	121 34	300				C	STATE DIV OF FSTRY
OSTRANDER LAKE	6552	MARIPOSA	14	37 38	119 33	8600		VAR		S	DEPT WATER RESOURCES
OXNARD	6569	VENTURA	33	34 1[illegible]	119 1[illegible]	45	4P	8A			AMER CRYSTAL SUG CO
OZENA	6576	VENTURA	33	34 42	119 19	3705		5P			WHEATLEYS RANCH
PACHECO PASS	6583	MERCED	27	37 04	121 11	850				C	U S BUR RECLAMATION
PACIFIC HOUSE	6597	ELDORADO	1	38 45	120 30	3440		8A			FLOYD R POOLE
PACOIMA DAM FC 33 A-E	6602	LOS ANGELES	13	34 20	118 24	[illegible]		5P			E K BARR
PAICINES OHRWALL RANCH	[illegible]	SAN BENITO	[illegible]	36 44	121 22	920		12M			JOHN P OHRWALL
PALMDALE	6624	LOS ANGELES	6	34 35	118 07	2655	5P	5P			PALMDALE IRRIG DIST
PALMDALE [illegible] NE	6625	LOS ANGELES	6	34 36	118 06	2583				C	PALMDALE IRRIG DIST
PALMDALE CAA AIRPORT	6627	LOS ANGELES	6	34 38	118 05	2517	MID	MID			US CIVIL AERO ADM
PALM SPRINGS	6635	RIVERSIDE	6	33 49	116 32	411	5P	5P			PALM SPGS FIRE DEPT
PALO ALTO CITY HALL	6646	SANTA CLARA	4	37 27	122 08	[illegible]	8A	8A		C	ENGINEERING DEPT
PALOMA	6650	MONTEREY	24	36 21	121 30	1835		5P			JAMES A BELL
PALOMAR MTN OBSERVATORY	6657	SAN DIEGO	33	33 21	116 51	5560	1P	MID		C H	PALOMAR OBSERVATORY
PALOS VERDES EST FC 43C	6663	LOS ANGELES	33	33 [illegible]	118 23	210		5P			R W HIATT
PANOCHE	6675	SAN BENITO	27	36 36	120 50	1265		SS			MISS LILY BERG
PANOCHE JUNCTION	6678	FRESNO	27	36 33	120 29	[illegible]	5P	5P			P G + E COMPANY
PARADISE	[illegible]	BUTTE	23	39 45	121 37	1710	8A	8A			PARADISE FIRE DIST
PARADISE MEADOW	6688	TUOLUMNE	37	38 03	119 40	7700		VAR		S	HETCH HETCHY WTR SUP
PARKER RESERVOIR	6699	SAN BERDINO	5	34 17	114 10	738	7A	7A		C	METRO WATER DISTRICT
PARKFIELD	6703	MONTEREY	24	35 53	120 26	1482		7A			HERBERT H DURHAM
PARKFIELD 6 NNW	[illegible]	FRESNO	27	36 01	120 29	264				C	MARCELENE ROBERTS RH
PASADENA	6719	LOS ANGELES	13	34 09	118 09	864	4P	4P			PASADENA WATER DEPT
PASKENTA RANGER STATION	6726	TEHAMA	13	39 53	122 33	755		8A		C	U S FOREST SERVICE
PASO ROBLES	6730	SN LUIS OBPO	24	35 38	120 41	700	5P	5P			LESTER M FRENCH
PASO ROBLES 3 NNW	6736	SN LUIS OBPO	24	35 4[illegible]	120 43	815				C	HARRY E WERNER
PASO ROBLES CAA AIRPORT	6742	SN LUIS OBPO	24	35 40	120 38	[illegible]	MID	MID			U S CIVIL AERO ADM
PATTIWAY	[illegible]	KERN	[illegible]	34 56	119 23	[illegible]		7A			HUDSON RANCH
PAYNES CREEK	6761	TEHAMA	2	40 20	121 54	1850		7A			MRS ANITA V KUNKLER
PEAR LAKE	6767	TULARE	9	36 36	118 4[illegible]	9700		VAR		S	CORPS OF ENGINEERS
PENDOLA GUARD STATION	[illegible]	SNTA BARBARA	32	34 31	119 34	1620		6P			U S FOREST SERVICE
PETALUMA FIRE STATION 2	6826	SONOMA	17	38 14	122 38	[illegible]	5P	[illegible]			PETALUMA FIRE DEPT
PETALUMA 1 N	6829	SONOMA	17	38 15	122 38	[illegible]				C	VICTOR E CHAIX
PIEDRA	6857	FRESNO	11	36 48	119 23	580		7A			MRS IDA H AKERS
PINE CANYON PATROL STATION FC 321 E	6891	LOS ANGELES	29	34 40	118 26	3275		5P			L A CO FIRE WARDEN
PINNACLES NATIONAL MON	6926	SAN BENITO	[illegible]	36 29	121 11	[illegible]	4P	4P			US NAT PARK SERVICE
PISMO BEACH	[illegible]	SN LUIS OBPO	4	35 [illegible]	120 [illegible]	[illegible]	5P	5P			POLICE DEPARTMENT
PIT RIVER POWER HOUSE 5	6946	SHASTA	21	[illegible]	[illegible]	[illegible]		5P			P G + E COMPANY
PITTS RANCH	6950	LAKE	23	39 56	122 52	1550		8A			AUBREY W PITTS
PLACERVILLE	6960	ELDORADO	1	38 44	120 48	1890	8A	8A			P G + E COMPANY
PLACERVILLE IFG	6962	ELDORADO	1	38 44	120 44	2755	8A	8A	8A		INST FST GENETICS
PLACERVILLE 1 W	[illegible]	ELDORADO	1	38 44	120 49	[illegible]				C	CITY OF PLACERVILLE
PLEASANT HILL 1 NW	6982	CONTRA COSTA	4	37 57	122 05	60				C	CLOSED 6/30/58
PLYMOUTH	7000	AMADOR	16	38 29	120 51	[illegible]		8A			LORRIN L CRAIN
POINT ARENA	7009	MENDOCINO	17	38 55	123 42	197	9A	8A		C	JAMES D MOUNGOVAN
POINT ARGUELLO LIGHT STATION	7016	SNTA BARBARA	33	34 34	120 40	64	11P	11P			U S COAST GUARD
POINT PIEDRAS BLANCAS	7024	SN LUIS OBPO	4	35 40	121 17	32	11P	11P			U S COAST GUARD
POMONA	7050	LOS ANGELES	26	34 04	117 46	[illegible]	5P	5P			J E ADAMSON
PORT CHICAGO NAVAL DEP	7070	CONTRA COSTA	4	38 01	122 01	50	8A	8A			U S NAVAL MAGAZINE
PORTERVILLE	7077	TULARE	9	36 04	119 01	393	8A	8A			JOHN H DAYBELL
PORTOLA	7085	PLUMAS	8	39 48	120 28	[illegible]	4P	4P		C	I C BALDWIN
PORTUGUESE MEADOW	[illegible]	TULARE	10	35 48	118 34	7000		VAR		S	CORPS OF ENGINEERS
POSEY 3 E	7096	TULARE	10	35 48	118 38	[illegible]	6P	7A			WILLIAM R BOOTH
POST CORRAL MEADOW	7097	FRESNO	11	37 [illegible]	118 54	8215		VAR		S	CORPS OF ENGINEERS
POTRERO SECO	7105	VENTURA	29	34 38	119 26	4860					PUBLICATION DISCONTINUED 7/1/58
POTTER VALLEY 3 NNW	7107	MENDOCINO	22	39 22	123 07	1020				C	OTTO R HUGHES
POTTER VALLEY 3 E	7108	MENDOCINO	22	39 18	123 [illegible]	1100				C	RUSSELL E NEAR
POTTER VALLEY PWR HOUSE	7109	MENDOCINO	22	39 22	123 08	1014	3P	3P			P G + E COMPANY
POWAY VALLEY	7111	SAN DIEGO	33	32 57	117 04	440		8A			POWAY MUN WATER DIST
PRADO DAM	7123	RIVERSIDE	28	33 53	117 38	570				C	CORPS OF ENGINEERS
PRIEST VALLEY	7150	MONTEREY	24	36 11	140 42	2300	5S	5S			NELSON H PALMER
QUAKING ASPEN	7179	TULARE	[illegible]	36 07	118 32	7200		VAR		S	CORPS OF ENGINEERS
QUINCY RANGER STATION	7195	PLUMAS	8	39 56	120 57	3409	4P	9A			U S FOREST SERVICE
QUINN RANGER STATION	7205	TULARE	10	36 20	118 35	[illegible]		VAR		S	CORPS OF ENGINEERS
RAMONA SPAULDING	7231	SAN DIEGO	33	33 04	116 51	1470	6P	6P			LOUIS B SPAULDING
RANCHITA	7244	SAN DIEGO	33	33 14	116 32	4110		7A			CORPS OF ENGINEERS
RANDSBURG	7253	KERN	15	35 2[illegible]	117 39	357[illegible]	6P	6P			KERN CO FIRE DEPT
RAYWOOD FLATS	7279	SAN BERDINO	6	34 03	116 49	7070		5P			CALIF ELEC POWER CO
RED BLUFF WB AIRPORT	7292	TEHAMA	23	40 09	122 15	341	MID	MID		C J	U S WEATHER BUREAU
REDDING 1 SE	7295	SHASTA	23	40 34	122 23	470				C	CITY OF REDDING
REDDING FIRE STA NO 2	7296	SHASTA	23	40 35	122 24	577	5P	5P			REDDING FIRE CHIEF
REDLANDS	7306	SAN BERDINO	28	34 03	117 11	1318	MID	2P			REDLANDS DAILY FACTS
REDWOOD CITY	7339	SAN MATEO	4	37 29	122 14	31	5P	5P			CITY FIRE DEPT STA 2
REDWOOD VALLEY	7351	MENDOCINO	22	39 16	123 12	718				C	THOMAS M JAMESON
REPRESA	7370	SACRAMENTO	1	38 42	121 10	305		MID			FOLSOM STATE PRISON
#RICHMOND	7414	CONTRA COSTA	4	37 56	122 21	55	8A	8A			CITY OF RICHMOND
RICHMOND FIELD STATION	7416	CONTRA COSTA	4	37 55	122 20	10	8A	5P	5P		RAY KRONE
RIVERSIDE FIRE STA NO 3	7470	RIVERSIDE	28	33 57	117 24	820	5P	5P			RIVERSIDE FIRE DEPT
RIVERSIDE CITRUS EXPERIMENT STATION	7473	RIVERSIDE	28	33 58	117 20	1 45	8A	8A	8A	C G	CITRUS EXP STATION
ROBERTSON FLAT	7492	PLACER	2	39 10	120 30	6250		VAR		S	CORPS OF ENGINEERS
ROCK CREEK	7510	INYO	19	37 27	118 44	9700		VAR		S	DEPT WATER RESOURCES
ROCKLIN	7516	PLACER	1	38 48	121 14	[illegible]	6A	6A			RAYMOND H JOHNSON
ROSE MARIE MEADOW	7560	FRESNO	27	37 19	118 52	10000		VAR		S	SO CALIF EDISON CO
ROUND MEADOW	7579	TULARE	10	35 58	118 21	9000		VAR		S	CALIF STATE ENG
ROUND MOUNTAIN	7580	SHASTA	23	40 48	121 57	2010		7A			LLOYD D COMPTON
RUNNING SPRINGS 1 E	7600	SAN BERDINO	15	34 12	117 05	5965				C	STATE DIV OF HWYS
SACHSE SPRINGS	7623	TUOLUMNE	37	38 [illegible]	119 51	7900		VAR		S	HETCH HETCHY WTR SUP
SACRAMENTO WB AIRPORT	7630	SACRAMENTO	23	38 31	121 30	17	MID	MID		C J	U S WEATHER BUREAU
#SACRAMENTO WB CITY	7633	SACRAMENTO	23	38 35	121 30	25	MID	MID		C	U S WEATHER BUREAU
SADDLE CAMP RANGER STA	7637	TEHAMA	23	40 10	122 48	3850		VAR		S	U S WEATHER BUREAU
SAGEHEN CREEK	7641	NEVADA	36	39 26	120 14	6337		5P			UNIVERSITY OF CALIF
SAINT HELENA	7643	NAPA	17	38 30	122 28	255	6P	6P			EDWIN L PAULSON
SAINT HELENA 4 WSW	7646	NAPA	17	38 30	122 32	1792				C	EDWIN H LEARNED
SAINT HELENA 7 NE	7649	NAPA	23	38 34	122 22	1050				C	MRS CLARA B ABREU
SAINT JOHN	7656	GLENN	23	39 43	122 00	145		7A			JAMES A STURGEON
SAINT MARYS COLLEGE	7661	CONTRA COSTA	4	37 50	122 06	625	5P	5P			BROTHER U BENEDICT
SALINAS	7667	MONTEREY	24	36 40	121 39	46				G	AGR EXTENSION SER
SALINAS CAA AIRPORT	7669	MONTEREY	24	36 40	121 36	74		MID			U S CIVIL AERO ADM
SALINAS DAM	7672	SN LUIS OBPO	24	35 20	120 30	1350		8A			SN LUIS OBPO CO FCD
SALSIPUEDES GAGING STA	7681	SNTA BARBARA	32	34 35	120 24	250		5P			JOE CABRAL JR
SALT SPRINGS PWR HOUSE	7689	AMADOR	16	38 30	120 13	3700	3P	3P	3P	S	P G + E COMPANY
SALYER RANGER STATION	7698	TRINITY	35	40 53	123 35	623	8A	8A			U S FOREST SERVICE
SAN ANDREAS 3 S	7702	CALAVERAS	2	38 09	120 41	1100		7A			CALAVERAS CEMENT CO
SAN ANTONIO CYN MOUTH	7711	LOS ANGELES	28	34 10	117 40	2394	4P	4P			SO CALIF EDISON CO
SAN BENITO	7719	SAN BENITO	20	36 31	121 05	1360				C	JOHN M SHIELDS
SAN BERNARDINO CO HOSP	7723	SAN BERDINO	28	34 08	117 16	1125	6P	6P			S B COUNTY HOSPITAL
SAN CLEMENTE DAM	7731	MONTEREY	4	36 26	121 42	600		7A			CALIF WTR + TEL CO
SANDBERG PATROL STATION FC 130 B	7734	LOS ANGELES	29	34 45	118 43	4025		4P			L A CO FIRE WARDEN
SANBERG WB	7735	LOS ANGELES	29	34 45	118 44	4517	MID	MID		C HJ	U S WEATHER BUREAU
#SAN DIEGO WB AIRPORT	7740	SAN DIEGO	33	32 44	117 10	19	MID	MID		C J	U S WEATHER BUREAU
SAN DIMAS FIRE WRD FC95	7749	LOS ANGELES	26	34 06	117 48	955		8A			SAN DIMAS FIRE STA
SAN DIMAS TANBARK FLAT	7750	LOS ANGELES	26	34 12	117 46	2720				C G	U S FOREST SERVICE
SAN FELIPE HIGHWAY STA	7755	SANTA CLARA	20	37 01	121 20	365				C	STATE DIV OF HWYS
SAN FERNANDO	7759	LOS ANGELES	13	34 16	118 28	965	6P	6P			S F HEIGHTS LEMON AN
SAN FERNANDO PH 3	7762	LOS ANGELES	13	34 19	118 30	1248				C	CORPS OF ENGINEERS
SAN FRANCISCO RICHMOND SUNSET	7767	SAN FRANCISCO	4	37 47	122 30	18				C	CITY SAN FRANCISCO
#SAN FRANCISCO WB AP	7769	SAN MATEO	4	37 37	122 23	8	MID	MID		C J	U S WEATHER BUREAU
#SAN FRANCISCO FEDERAL BUILDING	7772	SAN FRANCISCO	4	37 47	122 25	52	MID	MID		C J	U S WEATHER BUREAU
SAN GABRIEL CANYON PH	7776	LOS ANGELES	26	34 09	117 54	744		5P			PASADENA WATER DEPT
SAN GABRIEL DAM FC425BE	7779	LOS ANGELES	26	34 12	117 52	1481		5P		C	E K DE VORE
SAN GABRIEL FIRE DEPT	7785	LOS ANGELES	13	34 06	118 06	400	4P	4P			CITY FIRE DEPARTMENT
SAN GREGORIO 3 SE	7807	SAN MATEO	4	37 18	122 20	355	5P	5P			POMPONIO RANCH
SAN JACINTO	7810	RIVERSIDE	33	33 48	116 59	1550	7P	7P			BYRON JOHANSEN
SAN JACINTO RANGER STA	7813	RIVERSIDE	33	33 47	116 58	1560				C	STATE DIV OF FSTRY
SAN JOAQUIN EXP RANGE	7817	MADERA	27	37 06	119 44	1100				C	U S FOREST SERVICE

STATION	INDEX NO.	COUNTY	DRAINAGE †	LATITUDE	LONGITUDE	ELEVATION	OBSERVATION TIME AND TABLES: TEMP.	PRECIP.	EVAP.	SPECIAL (SEE NOTES)	OBSERVER
#SAN JOSE	7821	SANTA CLARA	4	37 21	121 54	70	MID	MID		C J	E O BILLWILLER
SAN JUAN BAUTISTA	7834	SAN BENITO	20	36 49	121 31	550				C	MRS M A BINGHAM
SAN JUAN GUARD STATION	7837	ORANGE	33	33 36	117 31	730				C	CORPS OF ENGINEERS
SAN LUIS OBISPO POLY	7851	SN LUIS OBPO	4	35 18	120 40	300	7A	7A		C	CAL STATE POLY COL
SAN MARCOS RANCH	7861	SNTA BARBARA	32	34 33	119 52	800	7A	7A		C	U S BUR RECLAMATION
#SAN MATEO	7864	SAN MATEO	4	37 34	122 20	30	5P	5P			CITY FIRE DEPARTMENT
SAN NICOLAS ISLAND	7870	VENTURA	33	33 14	119 28	502				C	U S NAVY
#SAN PEDRO	7876	LOS ANGELES	33	33 43	118 16	10	5P	5P			MARINE EXCHANGE
#SAN RAFAEL	7880	MARIN	17	37 58	122 32	31	5P	5P			CITY ENGINEER
SAN RAMON 1 SSW	7882	CONTRA COSTA	4	37 46	121 59	555				C	CLOSED 6/30/58
SANTA ANA FIRE STATION	7888	ORANGE	28	33 45	117 52	115	5P	5P			SANTA ANA FIRE DEPT
SANTA ANA RIVER PH 3	7891	SAN BERDINO	28	34 07	117 07	1980				C	CORPS OF ENGINEERS
SANTA ANA RIVER PH NO 1	7894	SAN BERDINO	28	34 08	117 04	2765		5P			SO CALIF EDISON CO
SANTA ANITA FERN FC 432	7897	LOS ANGELES	13	34 12	118 01	2035		5P			G ROBINSON
SANTA BARBARA	7902	SNTA BARBARA	33	34 26	119 42	100	5P	5P		C	S BARBARA FIRE DEPT
SANTA BARBARA CAA AP	7905	SNTA BARBARA	33	34 26	119 50	9	MID	MID			U S CIVIL AERO ADM
SANTA BARBARA POTRERO	7908	SNTA BARBARA	30	34 47	119 39	5200					PUBLICATION DISCONTINUED 7/1/58
SANTA BARBARA TV PEAK	7909	SNTA BARBARA	32	34 32	119 57	4000		5P			TV STATION KEYT
SANTA CLARA UNIVERSITY	7912	SANTA CLARA	4	37 21	121 56	88	5P	5P			UNIV OF SANTA CLARA
SANTA CRUZ	7916	SANTA CRUZ	4	36 59	122 01	125	5P	5P			ROBERT E BURTON
SANTA FE DAM	7926	LOS ANGELES	13	34 07	117 58	427		8A		C	CORPS OF ENGINEERS
SANTA MARGARITA 2 SW	7930	SN LUIS OBPO	24	35 22	120 38	125		5P			CLARENCE MC KUSICK
SANTA MARGARITA BOOSTER	7933	SN LUIS OBPO	24	35 23	120 38	1153		8A			D DALE RUSKOVICH
SANTA MARIA	7940	SNTA BARBARA	30	34 57	120 26	224	8A	8A			A A HOWARD
SANTA MARIA 14 ENE	7942	SNTA BARBARA	30	35 01	120 12	815		7A			JAMES R JENSEN
SANTA MARIA WB AIRPORT	7946	SNTA BARBARA	30	34 54	120 27	238	MID	MID		C J	U S WEATHER BUREAU
SANTA MONICA	7950	LOS ANGELES	23	34 01	118 29	85		4P			CITY SANTA MONICA
#SANTA MONICA PIER	7953	LOS ANGELES	33	34 01	118 30	0	5P	5P			S M LIFEGUARD SER
SANTA PAULA	7957	VENTURA	29	34 21	119 04	282	10A	8A			CO AGRICULTURAL COMM
SANTA PAULA 3 SE	7959	VENTURA	33	34 20	119 01	2250				C	CLOSED 6/30/58
SANTA ROSA	7965	SONOMA	22	38 27	122 43	167	7A	7A			CLARENCE S NEWBERRY
SANTA SUSANA 4 NNE	7973	VENTURA	33	34 20	118 42	1520				C	CLOSED 6/30/58
SANTA YNEZ	7976	SNTA BARBARA	32	34 37	120 06	60				C	SNTA YNEZ HIGH SCHL
SANTIAGO DAM	7987	ORANGE	28	33 48	117 43	1025		8A		C	CORPS OF ENGINEERS
SAUGUS POWER PLANT NO 1	8014	LOS ANGELES	29	34 35	118 27	2105		6A			L A PWR + LIGHT DEPT
SAWYERS BAR RANGER STA	8025	SISKIYOU	12	41 18	123 08	2169		8A			U S FOREST SERVICE
#SCOTIA	8045	HUMBOLDT	7	40 29	124 06	139	8A	8A			PACIFIC LUMBER CO
SEARSVILLE LAKE	8068	SAN MATEO	4	37 24	122 14	350		8A			AUSTIN CLAPP
SEBASTOPOL 4 S	8072	SONOMA	22	38 21	122 50	175				C	WILLIAM G SANDERS
SEPULVEDA DAM	8092	LOS ANGELES	13	34 10	118 28	740		8A		C	CORPS OF ENGINEERS
SHASTA DAM	8135	SHASTA	23	40 43	122 25	1076	8A	8A	8A	C	U S BUR RECLAMATION
SHELL ABSORPTION PLANT	8158	LOS ANGELES	26	33 57	117 54	800		9A			CORPS OF ENGINEERS
SHINGLE	8173	ELDORADO	1	38 40	120 55	1375		7A			THEODORE B HEUSNER
SIERRA CITY	8207	SIERRA	8	39 34	120 38	4182	8A	8A		H	HARRY H ROEBER
SIERRA MADRE 1 N	8210	LOS ANGELES	13	34 10	118 04	1153	6P	6P			MISS E MC KINNEY
SIERRAVILLE RANGER STA	8218	SIERRA	8	39 35	120 22	4975	8A	8A		C H	U S FOREST SERVICE
SIGNAL HILL FC 415	8230	LOS ANGELES	13	33 48	118 10	100		5P		C	GEORGE I OSBORNE
SILVERADO RANGER STA	8243	ORANGE	28	33 45	117 40	1100				C	CORPS OF ENGINEERS
SIMI 3 E	8258	VENTURA	33	34 16	118 44	920				C	CLOSED 6/30/58
SISQUOC SOUTH FORK CAMP	8266	SNTA BARBARA	30	34 46	119 46	2500				C	CORPS OF ENGINEERS
SKAGGS SPRINGS LAS LOMAS RANCH	8272	SONOMA	22	38 41	123 08	1930		8A			JOHN K LEITHOLD
SLACK CANYON	8276	MONTEREY	24	36 05	120 40	1730				C	CALIF DIV OF FSTRY
SLOAT	8292	PLUMAS	8	39 52	120 44	4115				C	CLARENCE F ELWORTHY
SLOUGHHOUSE 6 SE	8293	SACRAMENTO	16	38 28	121 05	160		8A			MRS MABEL VAN VLECK
SMITH RIVER 3 WNW	8311	DEL NORTE	17	41 57	124 12	25		8A			WILLIAM M RILEY
SNOW CREEK UPPER	8317	RIVERSIDE	6	33 52	116 41	1940		9A			PALM SPRINGS WTR CO
SNOW FLAT	8318	MARIPOSA	14	37 50	119 30	8700		VAR		S	DEPT WATER RESOURCES
SODA SPRINGS	8331	NEVADA	8	39 19	120 23	6750	8A	8A		C H	WILLIAM J CANNON
SOLEDAD	8338	MONTEREY	24	36 26	121 19	204		8A			JAN M JACOBSEN
SOMESBAR 1 W	8346	HUMBOLDT	12	41 23	123 29	550		8A			
SOMIS 2 NNW	8347	VENTURA	33	34 17	119 00	510				C	CLOSED 6/30/58
SOMIS 3 NE	8348	VENTURA	33	34 17	118 58	490		8A			CLOSED 6/30/58
SOMIS 3 NW	8349	VENTURA	33	34 17	119 03	510		8A			CLOSED 6/30/58
SOMIS 5 WNW	8350	VENTURA	33	34 17	119 04	520				C	CLOSED 6/30/58
SONOMA	8351	SONOMA	17	38 17	122 27	20	5P	5P			LAURENCE W DICKEY
SONORA	8353	TUOLUMNE	37	37 59	120 23	1830	8A	8A			P G + E COMPANY
S E FARALLON	8376	SAN FRANCISCO	4	37 42	123 00	27				C	U S COAST GUARD
SO ENTRANCE YOSEMITE NP	8380	MARIPOSA	14	37 30	119 38	5135	4P	4P		H	US NAT PARK SERVICE
SOUTH LAKE	8406	INYO	19	37 10	118 34	9500		VAR		S	CALIF ELEC POWER CO
SPADRA PACIFIC COLONY FC 356 C	8436	LOS ANGELES	26	34 03	117 49	690		4P		C	R S HUTCHISON
SPRECKELS HWY BRIDGE	8446	MONTEREY	24	36 36	121 41	60		8A			MRS BERTHA HENNES
SPRINGVILLE 7 ENE	8455	TULARE	9	36 10	118 42	2470		7A			ELMER A SUTTON
SPRINGVILLE RANGER STA	8460	TULARE	9	36 08	118 48	1050				C	U S FOREST SERVICE
SPRINGVILLE TULE HEADWORKS	8463	TULARE	9	36 12	118 39	4070				C	P G + E COMPANY
SQUAW VALLEY LODGE	8474	PLACER	36	39 12	120 14	6226	5P	8A		H	SQUAW VLY DEVEL CO
SQUIRREL INN 1	8476	SAN BERDINO	15	34 14	117 15	5239		5P			EDGAR L KEISTER
SQUIRREL INN 2	8479	SAN BERDINO	15	34 14	117 14	5723	5P	5P		H	LEROY KEMP
STATE LAKES	8510	FRESNO	11	36 56	118 35	10200		VAR		S	CORPS OF ENGINEERS
STATUM MEADOW	8514	FRESNO	11	36 56	118 55	8300		VAR		S	CORPS OF ENGINEERS
STAYTON MINE	8517	MERCED	27	36 55	121 13	2975				C	RANAR B KNOX
STIRLING CITY RS	8544	BUTTE	8	39 54	121 32	3518		8A		C	STATE DIV OF FSTRY
STOCKTON DISPOSAL PLANT	8554	SAN JOAQUIN	27	37 56	121 20	11				C	CITY OF STOCKTON
#STOCKTON CAA AIRPORT	8558	SAN JOAQUIN	27	37 54	121 15	22	MID	MID			U S CIVIL AERO ADM
STOCKTON FIRE STATION 4	8560	SAN JOAQUIN	27	37 58	121 18	11	8A	8A			STOCKTON FIRE DEPT
STOCKTON MOWRY BRIDGE	8562	SAN JOAQUIN	27	37 51	121 23	15	5P	5P	5P		MARTIN P MUHS
STONYFORD RANGER STA	8580	COLUSA	23	39 23	122 33	1168		8A			U S FOREST SERVICE
STONY GORGE RESERVOIR	8587	GLENN	23	39 35	122 32	800	5P	5P		C	ORLAND UNIT WU ASSN
STOUTS MEADOW	8591	SHASTA	21	41 10	121 56	5300		VAR		S	DEPT WATER RESOURCES
STRAWBERRY VALLEY	8606	YUBA	8	39 34	121 06	3784	5P	5P		H	SOPER-WHEELER CO
SUNLAND	8660	LOS ANGELES	13	34 16	118 18	1460	7P	7P			FRANK T STEVENS
SUNSET BEACH STATE PARK	8680	SANTA CRUZ	20	36 54	121 50	85				C	CAL DIV BEACH + PARK
SURF 2 ENE	8697	SNTA BARBARA	32	34 41	120 34	105				C	U S AIR FORCE
SUSANA KNOLLS	8700	VENTURA	33	34 16	118 40	1085		8A			CLOSED 6/30/58
SUSANVILLE	8701	LASSEN	18	40 25	120 39	4195		8A			CITY OF SUSANVILLE
SUSANVILLE AIRPORT	8702	LASSEN	18	40 23	120 33	4148	10P	10P		H	DAVID BARR
SUSANVILLE 1 WNW	8703	LASSEN	18	40 26	120 40	4555				C	STATE DIV OF FSTRY
SUTTER HILL RANGER STA	8713	AMADOR	16	38 23	120 48	1580		8A			STATE DIV OF FSTRY
TABLE MOUNTAIN	8748	LOS ANGELES	6	34 23	117 41	7500	5P	5P		H	SMITHSONIAN OBSY
TAFT	8752	KERN	10	35 09	119 28	1025				C	KERN CO FORESTRY + FIRE DEPARTMENT
TAHOE	8758	PLACER	36	39 10	120 09	6228	8A	8A	8A	H	ARTHUR E FRODENBERG
TALBOT CAMP	8771	PLACER	1	39 12	120 22	6000		VAR		S	DEPT WATER RESOURCES
TEHACHAPI	8826	KERN	10	35 08	118 27	3975	6P	6P		H	MRS ANITA COWAN
TEHACHAPI RANGER STA	8832	KERN	10	35 08	118 27	3975				C	KERN CO FIRE DEPT
TEJON RANCHO	8839	KERN	10	35 02	118 45	1425	6P	6P			TEJON RANCH COMPANY
TERMO	8873	LASSEN	18	40 52	120 27	5300				C	SULO E LAKSO
THE CEDARS	8881	PLACER	1	39 15	120 21	5900		VAR		S	CORPS OF ENGINEERS
THE GEYSERS	8885	SONOMA	22	38 48	122 49	1600				C	MRS FAYE DEWEY
THERMAL CAA AIRPORT	8892	RIVERSIDE	6	33 37	116 10	-120	MID	MID		C	U S CIVIL AERO ADM
THOUSAND OAKS 2 N	8905	VENTURA	33	34 12	118 50	915		8A			CLOSED 6/30/58
THREE RIVERS 6 SE	8912	TULARE	9	36 22	118 51	2200				C	GLENN BAKER
THREE RIVERS EDISON PH2	8914	TULARE	9	36 28	118 53	950	2P	2P			SO CALIF EDISON CO
THREE RIVERS EDISON PH1	8917	TULARE	9	36 28	118 52	1140				C	SO CALIF EDISON CO
TIGER CREEK POWER HOUSE	8928	AMADOR	16	38 28	120 27	2355	4P	4P		C	P G + E COMPANY
TOPANGA RANGER STA FC 6	8967	LOS ANGELES	33	34 05	118 36	747		5P			L A CO FIRE WARDEN
TORRANCE	8973	LOS ANGELES	33	33 52	118 20	82	4P	4P			TORRANCE FIRE DEPT
TRABUCO CANYON	8992	ORANGE	33	33 39	117 36	970				C	ORANGE CO PARK DEPT
TRACY 2 SSE	8997	SAN JOAQUIN	27	37 43	121 25	105				C	AAGE R TUGEL
TRACY CARBONA	8999	SAN JOAQUIN	27	37 42	121 25	140	7A	7A			BANTA CARBONA IR CO
TRACY PUMPING PLANT	9001	ALAMEDA	27	37 48	121 35	61	6P	6P	6P		U S BUR RECLAMATION
TRINITY CENTER RS	9023	TRINITY	35	41 00	122 41	2295				C	U S FOREST SERVICE
TRONA	9035	SAN BERDINO	6	35 47	117 23	1695	8A	8A			AMERICAN P + C CORP
TRUCKEE RANGER STATION	9043	NEVADA	36	39 20	120 11	5982	8A	8A		C	U S FOREST SERVICE
TUJUNGA MILL CR FC 470	9049	LOS ANGELES	13	34 23	118 05	4600				C	LOS ANGELES CO FCD
TULELAKE	9053	SISKIYOU	12	41 58	121 28	4035	5P	5P	5P	C H	TULELAKE W U ASSN
TUNNEL RANGER STATION	9061	TULARE	10	36 22	118 17	8950		VAR		S	U S WEATHER BUREAU
TUOLUMNE MEADOWS	9063	TUOLUMNE	37	37 53	119 20	8600		VAR		S	DEPT WATER RESOURCES
TURLOCK	9073	STANISLAUS	14	37 29	120 51	104		8A			CARL A PEARSON
TURNTABLE CREEK	9083	SHASTA	23	40 46	122 18	1080	8A	8A	8A		U S BUR RECLAMATION
TUSTIN IRVINE RANCH	9087	ORANGE	33	33 44	117 47	118	3P	3P			THE IRVINE COMPANY
TWENTYNINE PALMS	9099	SAN BERDINO	6	34 08	116 03	1990	5P	5P			US NAT PARK SERVICE
TWIN LAKES	9105	ALPINE	1	38 42	120 03	7829	3P	3P		H	P G + E COMPANY
UKIAH	9122	MENDOCINO	22	39 09	123 12	623	5P	5P			CITY FIRE DEPARTMENT
UKIAH 4W	9126	MENDOCINO	22	39 09	123 16	1550		8A			MARJORIE S DORY
UNION OIL STEARNS ABSORPTION PLANT	9138	ORANGE	26	33 56	117 52	700		6A			CORPS OF ENGINEERS

STATION	INDEX NO.	COUNTY	DRAINAGE ‡	LATITUDE	LONGITUDE	ELEVATION	OBSERVATION TIME AND TABLES: TEMP.	PRECIP.	EVAP.	SPECIAL (SEE NOTES)	OBSERVER
UNIVERSITY OF CALIF AT LOS ANGELES	9152	LOS ANGELES	33	34 04	118 27	430	4P	4P			U C L A
UPLAND	9157	SAN BERDINO	26	34 08	117 40	1840	6P	6P			ROBERT BEARD
UPPER LAKE 7 W	9167	LAKE	23	39 11	123 02	1520		4P			PETER V PEDRONCINI
UPPER LAKE RANGER STA	9173	LAKE	23	39 10	122 55	1347	4P	4P			U S FOREST SERVICE
UPPER MATTOLE	9177	HUMBOLDT	17	40 15	124 11	295		5P			WESLEY C ROSCOE
UPPER SAN LEANDRO FILTERS	9185	ALAMEDA	4	37 46	122 10	413				C	E BAY MUN UTL DIST
UPPER TRES PINOS	9189	SAN BENITO	20	36 38	121 02	2050				C	ELDON FANCHER
VACAVILLE	9200	SOLANO	23	38 22	122 00	175	6P	6P			C J UHL
VALLETON	9221	MONTEREY	24	35 53	120 42	950				C	MRS AMY CURTIS
VALLEY CENTER 3 NE	9228	SAN DIEGO	33	33 16	117 01	1615		7A			C F IVERSON
VALYERMO RANGER STATION	9251	LOS ANGELES	15	34 27	117 51	3700	4P	4P			U S FOREST SERVICE
VAN NUYS CITY WAREHOUSE FC 15	9260	LOS ANGELES	13	34 11	118 27	695		8A			LEONARD SWINNEY
VENADO	9273	SONOMA	22	38 37	123 01	1260				C	JOHN B HARPER
VENTURA	9285	VENTURA	33	34 17	119 18	45		8A			ROY PINKERTON
VERMILION VALLEY	9311	FRESNO	27	37 22	118 59	7520		VAR		S	SO CALIF EDISON CO
VICTORVILLE PUMP PLANT	9325	SAN BERDINO	6	34 32	117 18	2859	8A	8A		C	VICTOR CO WATER DIST
VINCENT FIRE STATION FC 120	9345	LOS ANGELES	29	34 29	118 08	3135		5P			L A CO FIRE DEPT
VINTON	9351	PLUMAS	8	39 49	120 11	4945		4P			FRANK DOTTA
VISALIA	9367	TULARE	9	36 20	119 18	354	9A	9A			TULARE CO C OF C
VISTA	9378	SAN DIEGO	33	33 12	117 13	570	5P	5P			CHAMBER OF COMMERCE
VOLCANOVILLE	9382	ELDORADO	1	38 59	120 47	3036		8A			ELMER C OGLE
VOLLMERS	9386	SHASTA	23	40 57	122 26	1359		7A		C	WILLIAM J VOLLMERS
VOLTA POWER HOUSE	9390	SHASTA	23	40 27	121 52	2200	4P	4P		C	P G + E COMPANY
WALLACE	9418	CALAVERAS	2	38 12	120 59	197		5P			E J FOOTE
WALMAR SCHOOL	9420	CONTRA COSTA	4	37 57	122 05	128		8A			CLOSED 6/30/58
WALNUT CREEK	9423	CONTRA COSTA	4	37 54	122 04	190	8A	8A			RAY I WHITTEMORE
WALNUT CREEK 2 ENE	9426	CONTRA COSTA	4	37 54	122 01	220				C	TOMAS S VANASEK
WALNUT CREEK 4 E	9427	CONTRA COSTA	4	37 54	121 59	400		9A			CLOSED 6/30/58
WALNUT GROVE	9428	SACRAMENTO	23	38 14	121 31	23	5P	5P	5P		PAUL LACKAS
WALNUT PATROL STATION FC 102 B	9431	LOS ANGELES	26	34 00	117 52	488		4P			E PEDERSON
WARNER SPRINGS	9447	SAN DIEGO	33	33 17	116 38	3180	4P	4P		C	WARNERS RESORT CO
WASCO	9452	KERN	10	35 36	119 20	333	8A	8A			KERN CO FSTRY + F D
WASIOJA PATTERSON RANCH	9457	SNTA BARBARA	30	34 59	119 54	2175				C	WILBUR E PATTERSON
WATSONVILLE WATERWORKS	9473	SANTA CRUZ	20	36 56	121 46	95	8A	8A			JOHN L KISTLER
WAWONA RANGER STATION	9482	MARIPOSA	14	37 32	119 40	3975				C	US NAT PARK SERVICE
WEAVERVILLE RANGER STA	9490	TRINITY	35	40 44	122 56	2050	8A	8A		C	U S FOREST SERVICE
WEED 1 S	9499	SISKIYOU	12	41 25	122 23	3630	8A	8A			CHESTER I KIMREY
WELDON 1 WSW	9512	KERN	10	35 40	118 18	2680				C	VERNON J BLOUNT
WEST BIG PINE LOOKOUT	9532	SNTA BARBARA	32	34 42	119 40	6500		VAR		S	U S WEATHER BUREAU
WESTHAVEN	9563	FRESNO	11	36 13	119 59	285		7A			BOSTON LAND COMPANY
WEST POINT 3 SW	9583	CALAVERAS	16	38 22	120 33	2400		6P			W B MANKER
WESTVILLE	9597	PLACER	1	39 11	120 39	5200		VAR		S	CORPS OF ENGINEERS
WHEATLAND 2 NE	9605	YUBA	8	39 02	121 24	113				C	THOMAS A FERGUSON
WHEELER	9612	MENDOCINO	17	39 53	123 55	50	5P	5P			PACIFIC COAST CO
WHEELER SPRINGS 2 SW	9615	VENTURA	33	34 29	119 18	850				C	KENNETH P SHELDON
WHEELER SPRINGS 7 N	9618	VENTURA	29	34 36	119 20	4150				C	ROSCOE G WILBER
WHITE MOUNTAIN 1	9632	MONO	6	37 30	118 11	10150	8A	8A		H	UNIVERSITY OF CALIF
WHITE MOUNTAIN 2	9633	MONO	6	37 35	118 14	12470	8A	8A		H	UNIVERSITY OF CALIF
WHITE ROCK	9639	SACRAMENTO	16	38 34	121 05	353		7A			EDMOND E PAYEN
WHITTIER CITY HALL FC 106 C	9660	LOS ANGELES	26	33 59	118 02	340		5P			K R WARREN
WILLIAMS	9677	COLUSA	23	39 09	122 09	86	8A	8A		C	CITY OF WILLIAMS
WILLITS HOWARD FOREST RANGER STATION	9685	MENDOCINO	7	39 21	123 19	1900				C	STATE DIV OF FSTRY
WILLOWS	9699	GLENN	23	39 32	122 12	140	8A	8A			H R ALLARD
WINCHESTER	9722	RIVERSIDE	33	33 42	117 05	1470				C	JIM M BLACKMORE
WINTERS	9742	YOLO	23	38 32	121 58	135	8A	8A			CITY OF WINTERS
WOFFORD HEIGHTS	9754	KERN	10	35 43	118 27	2700		SS			JAMES H JORGENSEN
WOODCHUCK MEADOW	9773	FRESNO	11	37 02	118 54	9200		VAR		S	CORPS OF ENGINEERS
WOODFORDS	9775	ALPINE	3	38 47	119 49	5671	5P	5P		H	MRS WILMA C BARR
WOODLAND 1 WNW	9781	YOLO	23	38 41	121 48	69	9A	9A			COUNTY OF YOLO
WRIGHTS	9814	SANTA CLARA	4	37 08	121 57	1600		8A			MRS HAZEL J BARSNESS
WRIGHTS LAKE	9816	ELDORADO	1	38 51	120 14	6800		VAR		S	CORPS OF ENGINEERS
YORBA LINDA	9847	ORANGE	26	33 53	117 49	395	6P	6P			RICHARD W JONES
YORKVILLE	9851	MENDOCINO	17	38 55	123 16	1100				C	MRS LOLA A HULBERT
YOSEMITE NATIONAL PARK	9855	MARIPOSA	14	37 45	119 35	3985	5P	5P		C H	U S NAT PARK SERVICE
YREKA	9866	SISKIYOU	12	41 43	122 38	2631	8A	8A			U S FOREST SERVICE

STATION	INDEX NO.	COUNTY	DRAINAGE ‡	LATITUDE	LONGITUDE	ELEVATION	OBSERVATION TIME AND TABLES: TEMP.	PRECIP.	EVAP	SPECIAL (SEE NOTES)	OBSERVER
NEW STATIONS											
ESCONDIDO PARK HILL	2869	SAN DIEGO	33	33 07	117 04	850				C	CITY OF ESCONDIDO
SALINAS 2 E	7668	MONTEREY	24	36 40	121 37	80	5P	5P			SALINAS RURAL F D
REACTIVATED STATION											
SNOW LAB CENTRAL SIERRA	8320	NEVADA	8	39 20	120 22	6902				C	U S FOREST SERVICE
NAME CHANGE											
(A) MOUNT BALDY FC 85F	5900	LOS ANGELES	26	34 15	117 39	4275		8A		C	U S FOREST SERVICE

‡ 1 AMERICAN, 2 CALAVERAS, 3 CARSON, 4 CENTRAL COAST, 5 COLORADO, 6 DESERT, 7 EEL, 8 FEATHER, 9 KAWEAH, 10 KERN, 11 KINGS, 12 KLAMATH, 13 LOS ANGELES, 14 MERCED, 15 MOJAVE, 16 MOKELUMNE, 17 NORTH COAST, 18 N.E.INTERIOR, 19 OWENS, 20 PAJARO, 21 PIT, 22 RUSSIAN, 23 SACRAMENTO, 24 SALINAS, 25 SAN DIEGO, 26 SAN GABRIEL, 27 SAN JOAQUIN, 28 SANTA ANA, 29 SANTA CLARA, 30 SANTA MARIA, 31 SANTA MARGARITA, 32 SANTA YNEZ, 33 SOUTH COAST, 34 STANISLAUS, 35 TRINITY, 36 TRUCKEE, 37 TUOLUMNE, 38 WALKER.

USCOMM-WB-Asheville - 8/29/58 - 2225

U. S. DEPARTMENT OF COMMERCE
SINCLAIR WEEKS, Secretary
WEATHER BUREAU
F. W. REICHELDERFER, Chief

CLIMATOLOGICAL DATA

CALIFORNIA

AUGUST 1958
Volume LXII No. 8

ASHEVILLE: 1958

August 1958 was one of the warmest months of record in California. Except for the immediate coastal area most of the State experienced record or near record August mean temperatures. Both the mean and mean maximum (100.2°) temperatures at Red Bluff were the highest for August since records began in 1877. At Sacramento it was not only the warmest August of record but came a close second to the all-time monthly high mean temperature of 79.5° set in July 1931. Well above the average number of thunderstorms occurred during the month bringing precipitation much above normal in most parts of the State. With four thunderstorms it was the thunderiest August of record at Blue Canyon.

STORM DATA: On the 5th an isolated thunderstorm and flashflood piled up eight inches of water on Highway 66 near Yermo and covered it with rocks and mud west of Barstow. At Daggett 1 ENE about 5:30 p.m. 0.35 inch of rain fell in less than 10 minutes. Lightning started several fires in timber near Big Bear Lake.

Another thunderstorm in the same area the afternoon of the 7th washed out Highway 66 two miles east of Daggett where 2.08 inches fell in less than four hours. Trains were delayed between Barstow and Newberry when flash floods covered the tracks.

Also on the 7th a severe thunderstorm at Bridgeport, accompanied by strong to gale force winds, capsized several small boats on Bridgeport Lake drowning one person and causing considerable damage to lakeside facilities.

Widespread thunderstorms occurred in the western portions of Los Angeles, San Bernardino, and Riverside Counties, and in Orange County the 13th - 15th. Early on the 13th lightning struck transformers and power lines in Arcadia, Glendale, Hawthorne, Beverly Hills, Manhattan Beach, West Los Angeles, and Elsinore, and started several small brush fires in Riverside and Los Angeles Counties. On the 14th a forest ranger was killed and a companion seriously injured by lightning at Green Valley Lake near Lake Arrowhead. Lightning started brush fires near Cajon Pass and southeast of Banning. The Camp Angelus-Forest Home road was closed by mud slide. Hail damaged apple orchards a Oak Glen. Another thunderstorm and resultin flash flood closed Highway 66 between Barstc and Daggett for four hours on the 14th. C the 15th lightning struck a light plane cruis ing near Santa Ana, causing it to crash ar killing two occupants. Lightning struck tw homes in Arcadia, set a house and garage c fire in Downey, and struck many trees, powe lines, poles, and transformers in the Downey Arcadia, and San Fernando Valley areas. Lo cally heavy rains caused a rash of traffi accidents resulting in three deaths and score of injuries.

At Bridgeport lightning caused some damag to property and killed some livestock on tl 14th.

On the 16th lightning killed a man fishi from a boat on Lake Isabella, Kern Count

On the 17th lightning strikes caused mo than 40 fires in the Sequoia National Fores

On the 18th thunderstorms with heavy ra caused a landslide on Highway 40 near Trucke killing one man and injuring another. highway worker was also killed when his tru overturned while clearing the slide. Ha fell to a depth of four inches near the su mit of Echo Pass, and a rockslide partial blocked the highway.

In Siskiyou County lightning strikes the 19th caused 63 fires in widely scatter areas and burned out about 100 transform fuses in the Yreka-Grenada area.

On the 26th thunderstorms with lightni and locally intense rains again hit t Barstow area washing out portions of Highw 66 between Barstow and Yermo. Highway 4 west of Barstow was flooded, and power w disrupted for 1/2 hour at Twentynine Palm A few small fires were started by lightni near Idyllwild.

Robert F. Dale
State Climatologist
U. S. Weather Bureau
San Francisco, Californ

CLIMATOLOGICAL DATA

Station		Temperature: Average Maximum	Average Minimum	Average	Departure From Long Term Means	Highest	Date	Lowest	Date	Degree Days	No. of Days: Max 90° or Above	Max 32° or Below	Min 32° or Below	Min 0° or Below	Precipitation: Total	Departure From Long Term Means	Greatest Day	Date	Snow, Sleet: Total	Max Depth on Ground	Date	No. of Days: .10 or More	.50 or More	1.00 or More
ORTH COAST DRAINAGE																								
DERPOINT	AM	99.2M	54.2M	76.7M		106	24+	47	29+	0	30	0	0	0	.09		.05	17	.0	0		0	0	0
GWIN PAC UNION COL		90.7	58.4	74.6		99	14+	50	28	0	19	0	0	0	.00	- .02	.00		.0	0		0	0	0
G BAR RS	AM	101.1	55.1	78.1		109	24+	48	29+	0	31	0	0	0	.43		.22	2	.0	0		2	0	0
LAHAN RS		93.1	50.6	71.9		100	6	42	29	0	25	0	0	0	.31		.17	20	.0	0		2	0	0
CILVILLE SAWYER		93.9	51.7	72.8		102	15	45	29+	0	26	0	0	0	1.04		.72	2	.0	0		2	1	0
OVERDALE 3 SSE	AM	92.3	54.8	73.6	2.5	104	13	50	20+	0	21	0	0	0	.00	- .01	.00		.0	0		0	0	0
VELO	AM	98.5	52.4	75.5	3.9	105	22	46	12	0	30	0	0	0	.03	.01	.02	17	.0	0		0	0	0
ESCENT CITY 1 N		67.6M	52.1M	59.9M	0.4	74	30	46	27	152	0	0	0	0	.03	- .34	.03	20	.0	0		0	0	0
TTONS LANDING	AM	M	M	M		88	13	51	29		0	0	0	0	.00		.00		.0	0		0	0	0
K VALLEY		90.7	49.1	69.9	5.5	97	24+	43	12	3	21	0	0	0	.06	- .19	.06	17	.0	0		0	0	0
REKA WB CITY	R	61.7	53.5	57.6	0.6	67	29	50	29	220	0	0	0	0	T	- .11	T	30+	.0	0		0	0	0
REST GLEN	AM	95.1	49.4	72.3	6.3	101	24+	43	29+	0	28	0	0	0	.44	.40	.21	21	.0	0		2	0	0
RT BRAGG	AM	64.3	51.2	57.8	1.1	71	31	48	13+	218	0	0	0	0	.08	.05	.02	17+	.0	0		0	0	0
RT BRAGG AVN		63.0M	49.7M	56.4M	0.0	70	3	42	13	257	0	0	0	0	.01	.00	.01	23	.0	0		0	0	0
RT JONES RS		94.5	51.0	72.8	5.3	100	6	42	29	0	29	0	0	0	.64	.35	.20	20+	.0	0		3	0	0
RT ROSS		69.8	52.5	61.2		80	3	46	14+	117	0	0	0	0	.00	- .03	.00		.0	0		0	0	0
ATON 1 W		82.2	51.4	66.8	1.9	98	12	46	15+	11	4	0	0	0	.00	- .02	.00		.0	0		0	0	0
MILTON AFB		78.3	56.1	67.2	1.4	93	12	50	29+	0	1	0	0	0	T	- .01	T	16	.0	0		0	0	0
PPY CAMP RS		100.1	55.3	77.7	6.2	105	6	48	29	0	31	0	0	0	.22	.10	.13	20	.0	0		1	0	0
ALDSBURG		90.9	55.1	73.0	4.9	106	12	51	13+	0	15	0	0	0	.00	- .01	.00		.0	0		0	0	0
ICE ISLAND		86.0	59.6	72.8		97	14	56	11	0	10	0	0	0	.02		.02	8	.0	0		0	0	0
AMATH	R	67.9	53.6	60.8		73	30+	48	12	125	0	0	0	0	T		T	23+	.0	0		0	0	0
UNT HEBRON RS	AM	85.2	45.8	65.5		92	25+	36	29	37	5	0	0	0	.63		.42	20	.0	0		2	0	0
PA STATE HOSPITAL		83.2	54.9	69.1	2.7	94	12	50	30	0	2	0	0	0	.00	- .02	.00		.0	0		0	0	0
ICK PRAIRIE CR PARK		73.6	51.4	62.5	2.7	83	1	45	29	77	0	0	0	0	.24	- .01	.24	20	.0	0		1	0	0
LEANS		100.2	55.9	78.1	6.9	108	23	49	29+	0	30	0	0	0	.00	- .13	.00		.0	0		0	0	0
TALUMA FIRE STA 2		87.8	53.6	70.7	5.0	99	12	48	29+	0	12	0	0	0	.00	- .01	.00		.0	0		0	0	0
INT ARENA	AM	66.5	51.5	59.0		73	31	48	16+	182	0	0	0	0	.00		.00		.0	0		0	0	0
TTER VALLEY PH		99.1M	56.7M	77.9M	5.9	104	15+	50	11	0	31	0	0	0	.01	.00	.01	17	.0	0		0	0	0
INT HELENA		91.5	55.5	73.5	4.5	103	12	48	11	0	17	0	0	0	T	- .03	T	16	.0	0		0	0	0
LYER RS	AM	98.3M	55.8M	77.1M		104	24+	50	29+	0	31	0	0	0	.61	.58	.61	21	.0	0		1	1	0
N RAFAEL		83.4	55.4	69.4		93	12	51	29	0	1	0	0	0	.00	- .01	.00		.0	0		0	0	0
NTA ROSA	AM	85.5	53.1	69.3	3.7	100	13	49	13	1	10	0	0	0	.01	- .01	.01	28	.0	0		0	0	0
OTIA	AM	73.6	53.3	63.5	1.6	84	2	49	27+	52	0	0	0	0	.04	- .01	.04	17	.0	0		0	0	0
NOMA		92.5	53.1	72.8		102	14	47	29+	0	22	0	0	0	T	- .01	T	8	.0	0		0	0	0
LELAKE	//R	88.2	46.9	67.6	4.1	94	7+	40	31+	13	15	0	0	0	1.05	.89	.45	20	.0	0		3	0	0
IAH		98.8	57.3	78.1	6.6	105	31+	50	11	0	31	0	0	0	.01	.00	.01	17	.0	0		0	0	0
AVERVILLE RS	AM	95.2	51.2	73.2	3.5	102	16	44	29+	0	28	0	0	0	2.08	1.96	1.25	2	.0	0		2	2	1
ED 1 S	AM	84.8	49.7	67.3		92	7	39	29	19	3	0	0	0	1.20		.54	3	.0	0		3	2	0
EELER		64.2	51.7	58.0		77	14	50	27+	210	0	0	0	0	.06		.04	17	.0	0		0	0	0
EKA	AM	92.6	57.1	74.9	4.4	100	7	49	29	0	23	0	0	0	.56	.30	.26	22	.0	0		2	0	0
DIVISION				69.4											.24									
ACRAMENTO DRAINAGE																								
IN RS		89.1M	49.8M	69.5M		94	15+	43	30+	0		0	0	0	1.21		.77	3	.0	0		3	1	0
TURAS RS	AM	90.6	47.2	68.9	4.5	100	7	40	29	9	20	0	0	0	.40	.18	.16	18	.0	0		2	0	0
BURN	AM	97.4	66.1	81.8	5.6	102	15+	60	30+	0	31	0	0	0	T	- .01	T	18+	.0	0		0	0	0
RRYESSA LAKE		98.0	63.8	80.9		107	14	59	28	0	30	0	0	0	.00		.00		.0	0		0	0	0
JE CANYON WB AP	//R	80.3	61.7	71.0	3.7	85	31+	57	21+	1	0	0	0	0	.02	- .03	.01	17+	.0	0		0	0	0
WMAN DAM		81.2	57.5	69.4	2.2	86	14+	51	20+	0	0	0	0	0	.14	.02	.14	18	.0	0		1	0	0
OOKS FARNHAM RCH	AM	M	M	M		103	2	56	26			0	0	0	T	.00	T	17	.0	0		0	0	0
RNEY	AM	89.8	46.6	68.2	4.8	95	24+	39	12	2	17	0	0	0	.10	- .09	.04	17	.0	0		0	0	0
NYON DAM		85.8	50.3	68.1	3.2	91	14	46	27+	1	4	0	0	0	.15	- .05	.11	18	.0	0		1	0	0
NTERVILLE PH		101.1	62.8	82.0	6.5	107	1	57	29+	0	30	0	0	0	.10	.09	.10	16	.0	0		1	0	0
ESTER		86.8	45.2	66.0		92	14+	40	27+	16	10	0	0	0	1.05	.92	.52	20	.0	0		4	1	0
ICO EXP STATION		99.7	64.1	81.9	3.2	105	14+	59	12	0	31	0	0	0	T	- .03	T	17+	.0	0		0	0	0
ARKSBURG	AM	92.5	58.9	75.7	3.2	100	6+	55	29+	0	22	0	0	0	.00	.00	.00		.0	0		0	0	0
EARLAKE HIGHLANDS	AM	96.4M	58.9M	77.7M		102	16	52	26+	0	31	0	0	0	T		T	27+	.0	0		0	0	0
LFAX		95.2	67.0	81.1	5.7	100	14	59	20	0	30	0	0	0	.00	- .02	.00		.0	0		0	0	0
LUSA 1 SSW		99.7	60.5	80.1	4.6	106	14+	51	[illegible]	0	31	0	0	0	.11	.10	.10	16	.0	0		1	0	0
VIS AGR COLLEGE	AM	97.8	59.5	78.7	4.0	105	15	54	29	0	29	0	0	0	.01	.00	.01	16	.0	0		0	0	0
ER CREEK PH		88.7	50.1	69.4	4.4	94	13	44	30+	0	11	0	0	0	.17	.11	.17	18	.0	0		1	0	0
SABLA		91.8M	58.9M	75.4M	4.3	96	4	51	4	0	24	0	0	0	.12	.10	.11	16	.0	0		1	0	0
BBINS COLGATE		M	M	M		105	14+				31	0	0	0	.01	- .01	.01	16	.0	0		0	0	0
WNIEVILLE RS	AM	90.6	52.8	71.7	4.9	96	24+	46	5	0	20	0	0	0	.05	- .04	.03	16	.0	0		0	0	0
ST PARK RESERVOIR	AM	96.8	61.4	79.1	4.1	103	16+	57	29	0	30	0	0	0	.32	.31	.29	20	.0	0		1	0	0
IRFIELD POLICE STA		91.2M	57.5	74.4M		100	14+	51	9	0	18	0	0	0	.07		.06	8	.0	0		0	0	0
LL RIVER MILLS INTAKE	AM	87.1M	51.4M	69.3M	2.5	94	16	48	28+	0		0	0	0	.80	.64	.73	21	.0	0		1	1	0
LSOM DAM	AM	99.0M	63.4	81.2M		105	15+	56	9	0	30	0	0	0	.00		.00		.0	0		0	0	0
ASS VALLEY	AM	93.0	63.8	78.4	2.9	99	15	59	31+	0	29	0	0	0	.08	.05	.06	18	.0	0		0	0	0
T CREEK PH 1	AM	92.6M	M	M		98	16+					0	0	0	.39	.24	.31	20	.0	0		1	0	0
SS VALLEY		81.9	49.6	65.8	3.8	87	12+	40	13	28	0	0	0	0	.56	.31	.22	21	.0	0		2	0	0
KEPORT		95.2	55.3	75.3		100	15	49	11	0	30	0	0	0	.00	- .01	.00		.0	0		0	0	0
KESHORE		98.7	61.6	80.2		106	15	54	29	0	30	0	0	0	.07		.05	2	.0	0		0	0	0
KE SPAULDING		82.9	49.8	66.4	3.4	86	31+	44	5+	14	0	0	0	0	.07	- .06	.04	16	.0	0		0	0	0
KE SPAULDING DAM		84.1	52.3M	68.2M		88	15+	40	4	8	0	0	0	0	.10		.06	17	.0	0		0	0	0
S PLUMAS		99.5	71.2	85.4	4.9	106	1	65	28	0	31	0	0	0	.09	.07	.06	8	.0	0		0	0	0
NZANITA LAKE	// AM	80.5	49.4	65.0		86	16+	46	29+	28	0	0	0	0	.30		.13	17	.0	0		2	0	0
RYSVILLE	AM	97.9	64.5	81.2	3.8	105	2	60	29+	0	31	0	0	0	.04	.03	.03	16	.0	0		0	0	0
CLOUD	AM	90.3	49.9	70.1	5.7	97	7	44	29+	0	19	0	0	0	.15	- .05	.09	2	.0	0		0	0	0
NERAL	AM	83.3	46.3	64.8	3.3	89	15+	42	12	31	0	0	0	0	.39	.31	.19	18	.0	0		2	0	0
NTICELLO DAM	AM	99.0	62.7	80.9		105	15+	57	28	0	30	0	0	0	.01		.01	8	.0	0		0	0	0
UNT SHASTA WB CITY	//R	87.9	53.5	70.7	4.9	94	23+	48	4	0	11	0	0	0	.17	.04	.09	19	.0	0		0	0	0
VADA CITY	AM	90.4	53.5	72.0	4.1	95	15+	47	30	0	22	0	0	0	.12	.08	.11	18	.0	0		1	0	0
LAND	AM	98.5	63.1	80.8	0.5	107	2	59	30+	0	30	0	0	0	T	- .01	T	17	.0	0		0	0	0
OVILLE 1 WSW	AM	99.8	65.0	82.4		107	13+	60	30	0	30	0	0	0	.00		.00		.0	0		0	0	0
OVILLE 7 SE	AM	97.9	59.3	78.6	0.9	104	2	55	31+	0	31	0	0	0	.00	- .01	.00		.0	0		0	0	0
RADISE	AM	97.1	66.5	81.8		105	2	61	17	0	30	0	0	0	.05		.05	17	.0	0		0	0	0
ACERVILLE	AM	96.4	57.3	76.9	6.4	103	16	44	10	0	30	0	0	0	.20	.18	.20	18	.0	0		1	0	0
ACERVILLE IFG	AM	92.9	68.1	80.5		98	15	64	8	0	29	0	0	0	.03		.03	18	.0	0		0	0	0
RTOLA		88.5	45.5	67.0	7.1	96	5	38	30+	9	13	0	0	0	.34	.27	.21	17	.0	0		2	0	0
INCY RS		93.9	46.1	70.0	6.1	100	31+	38	30	0	28	0	0	0	.08	- .05	.05	18	.0	0		0	0	0

See Reference Notes Following Station Index

Station		Temperature: Average Maximum	Average Minimum	Average	Departure From Long Term Means	Highest	Date	Lowest	Date	Degree Days	No. of Days Max 90° or Above	Max 32° or Below	Min 32° or Below	Min 0° or Below	Precipitation: Total	Departure From Long Term Means	Greatest Day	Date	Snow, Sleet Total	Max Depth on Ground	Date	No. of Days 10 or More	50 or More	1.00 or More
RED BLUFF WB AP	R	100.2	68.9	84.6	4.1	108	12	62	29	0	30	0	0	0	.07	.02	.06	2	.0	0		0	0	0
REDDING FIRE STA 2		99.5	71.5	85.5	4.9	108	1	65	28	0	31	0	0	0	.00	-.06	.00		.0	0		0	0	0
ROCKLIN	AM	101.0	61.3	81.2	4.8	108	15	56	30	0	31	0	0	0	.00	-.02	.00		.0	0		0	0	0
SACRAMENTO WB AP	R	95.1	61.8	78.5	5.3	102	14	57	25	0	27	0	0	0	.01	.01	.01	16	.0	0		0	0	0
SACRAMENTO WB CITY	R	95.6	62.4	79.0	5.0	102	14+	57	25	0	27	0	0	0	.02	.02	.02	16	.0	0		0	0	0
SHASTA DAM	AM	98.3	72.2	85.3		107	15	67	29	0	30	0	0	0	.17		.17	2	.0	0		0	0	0
SIERRA CITY	AM	90.3	56.6	73.5		96	13	49	29	0	22	0	0	0	.22		.20	18	.0	0		1	0	0
SIERRAVILLE RS	AM	86.4	48.1	67.3	5.6	93	13	39	30	17	9	0	0	0	.53	.38	.26	20	.0	0		3	0	0
STONY GORGE RESERVOIR		100.2	62.9	81.6	4.4	106	15	57	28	0	31	0	0	0	T	.00	T	16	.0	0		0	0	0
STRAWBERRY VALLEY		89.8	58.3	74.1		95	31+	55	30+	0	17	0	0	0	.03		.02	8	.0	0		0	0	0
TURNTABLE CREEK	AM	98.1M	70.1M	84.1M		104	16+	65	29+	0	30	0	0	0	.13		.13	2	.0	0		1	0	0
TWIN LAKES		72.9	44.5	58.7	1.9	76	31+	36	22	203	0	0	0	0	1.64	1.34	1.29	19	.0	0		3	1	1
UPPER LAKE RS		98.0M	49.8M	73.9M	2.3	103	31	41	10	0	31	0	0	0	.00	-.02	.00			0		0	0	0
VACAVILLE		98.9	61.5	80.2	6.4	105	14+	56	29+	0	30	0	0	0	.00	-.02	.00		.0	0		0	0	0
VOLTA PH		95.8	65.0	80.4		101	15+	53	23	0	30	0	0	0	.04	-.04	.04	16	.0	0		0	0	0
WALNUT GROVE		92.6	59.2	75.9		101	31	55	29	0	23	0	0	0	.00		.00		.0	0		0	0	0
WILLIAMS	AM	101.9	62.5	82.2		108	2	55	13	0	31	0	0	0	T		T	17	.0	0		0	0	0
WILLOWS	AM	97.0	64.4	80.7	2.4	105	2	53	10	0	30	0	0	0	.11	.09	.11	17	.0	0		1	0	0
WINTERS	AM	100.4	63.0	81.7		107	13	58	3	0	30	0	0	0	.00		.00		.0	0		0	0	0
WOODLAND 1 WNW	AM	98.5	58.8	78.7	3.1	108	2	50	5	0	30	0	0	0	.02	.01	.02	16	.0	0		0	0	0
DIVISION				75.9											.16									
NORTHEAST INTERIOR BASINS																								
BOCA	AM	84.3	42.5	63.4	5.7	91	13+	32	30	65	3	0	1	0	.81	.69	.32	18	.0	0		3	0	0
BRIDGEPORT		84.2	43.4	63.8		90	13+	35	29	49	3	0	0	0	2.27		.55	16	.0	0		7	1	0
CEDARVILLE	AM	88.0M	57.8M	72.9M	2.9	94	13+	50	30+	5	14	0	0	0	.60	.43	.39	21	.0	0		2	0	0
DONNER MEMORIAL ST PK	AM	83.2	44.8	64.0		91	16	36	30	65	1	0	0	0	.99		.56	20	.0	0		2	1	0
DOYLE 5 SSE	AM	91.3	54.1	72.7		100	13	48	31	0	19	0	0	0	.31		.18	17	.0	0		2	0	0
FORT BIDWELL		87.9	50.4	69.2	0.1	94	15+	44	21	2	13	0	0	0	.24	.05	.15	2	.0	0		1	0	0
MONO LAKE		85.9	54.7	70.3		91	6+	50	19	0	5	0	0	0	.54		.16	9	.0	0		3	0	0
SQUAW VALLEY LODGE		81.0	44.5	62.8		87	31+	37	30	69	0	0	0	0	1.10		.68	20	.0	0		3	1	0
SUSANVILLE AP		89.7M	48.4	69.1M	0.1	96	13+	44	28+	3	16	0	0	0	.39	.24	.35	20	.0	0		1	0	0
TAHOE	AM	77.2	47.3	62.3	2.2	84	15	42	30+	87	0	0	0	0	.99	.84	.53	20	.0	0		4	1	0
TRUCKEE RS	AM	82.5	44.4	63.5	1.6	90	7	36	30	69	1	0	0	0	.68	.55	.39	20	.0	0		3	0	0
WOODFORDS		86.6	55.2	70.9	3.2	93	13+	48	22	2	7	0	0	0	1.41	1.07	.73	18	.0	0		4	1	0
DIVISION				67.1											.86									
CENTRAL COAST DRAINAGE																								
BEN LOMOND		82.6	49.5	66.1	1.5	97	12	42	20+	16	2	0	0	0	T	-.02	T	16	.0	0		0	0	
BERKELEY	R	69.8	56.5	63.2	1.9	80	12	52	24	57	0	0	0	0	.04	.00	.04	8	.0	0		0	0	
BURLINGAME		74.1	55.3	64.7		81	12	50	29	25	0	0	0	0	.00		.00		.0	0		0	0	
CROCKETT	AM	84.6	57.3	71.0		97	13	50	9	2	8	0	0	0	.12	.11	.12	8	.0	0		1	0	
GILROY	AM	89.4	55.7	72.6		101	13	50	5	0	15	0	0	0	.00		.00		.0	0		0	0	
HALF MOON BAY 2 NNW	AM	65.4M	55.0M	60.2M	1.7	71	29+	49	12	140	0	0	0	0	.00	-.01	.00		.0	0		0	0	
HOLLISTER		80.7	53.5	67.1	0.8	98	12	50	31+	7	3	0	0	0	.02	.00	.02	16	.0	0		0	0	
KING CITY		85.4M	55.3M	70.4M	2.8	96	12	49	14	0	5	0	0	0	.00	-.01	.00		.0	0		0	0	
LIVERMORE	AM	94.5	58.0	76.3	6.2	104	15	52	10	0	26	0	0	0	T	-.02	T	16	.0	0		0	0	
LOS GATOS		90.8	57.8	74.3	6.7	101	12	54	29+	0	18	0	0	0	.00	-.03	.00		.0	0		0	0	
MARTINEZ FIRE STA	AM	87.1	57.7	72.4		100	13	52	30	0	10	0	0	0	.01		.01	8	.0	0		0	0	
MONTEREY		71.7	54.1	62.9		80	12	52	31+	60	0	0	0	0	.00		.00		.0	0		0	0	
MOUNT DIABLO NORTH GATE	AM	91.5	66.4	79.0		98	27+	60	18	0	21	0	0	0	T		T	16	.0	0		0	0	
MOUNT HAMILTON		82.4M	64.8M	73.6M	3.9	88	14+	60	17+	0	0	0	0	0	.00	-.02	.00		.0	0		0	0	
NACIMIENTO DAM		98.7M	55.6M	77.2M		105	14+	52	30+	0	29	0	0	0	.24		.24	16	.0	0		1	0	
NEWARK	AM	79.7M	55.9M	67.8M		93	13	52	11+	0	1	0	0	0	.00		.00		.0	0		0	0	
OAKLAND WB AP	R	75.0	58.0	66.5	3.6	87	12	55	29	2	0	0	0	0	T	-.02	T	16+	.0	0		0	0	
ORINDA BOWMAN		87.5	55.1	71.3		100	31	49	22+	1	15	0	0	0	T		T	16	.0	0		0	0	
PALO ALTO CITY HALL		78.2	59.3	68.8		92	13	52	12+	0	1	0	0	0	.00		.00		.0	0		0	0	
PASO ROBLES		95.8	54.3	75.1	4.5	106	12	48	23	0	25	0	0	0	.38	.34	.35	16	.0	0		1	0	
PASO ROBLES CAA AP		96.5	57.1	76.8		104	13+	52	23	0	28	0	0	0	.36		.26	16	.0	0		2	0	
PINNACLES NM		98.8M	55.4M	77.1M	5.0	104	14+	49	23	0	31	0	0	0	.00	.00	.00		.0	0		0	0	
PISMO BEACH		71.7	58.1	64.9		102	11	54	9+	40	2	0	0	0	T		T	16	.0	0		0	0	
PT PIEDRAS BLANCAS		64.4	55.0	59.7	3.9	69	28	52	15+	156	0	0	0	0	.68	.67	.68	16	.0	0		1	1	
PORT CHICAGO NAVAL DEPOT	AM	88.2	54.7	71.5		99	13	50	11	2	13	0	0	0	T		T	17	.0	0		0	0	
PRIEST VALLEY		96.9	54.2	75.6		103	14	46	30	0	31	0	0	0	T	-.04	T	17	.0	0		0	0	
REDWOOD CITY		80.9	58.5	69.7	2.5	93	12	52	13+	0	1	0	0	0	.00	-.03	.00		.0	0		0	0	
RICHMOND	AM	70.5	57.7	64.1		80	13	51	3	31	0	0	0	0	.00		.00		.0	0		0	0	
RICHMOND FIELD STA	AM	68.3	57.3	62.8		76	13	55	15+	63	0	0	0	0	.00		.00		.0	0		0	0	
SAINT MARYS COLLEGE		87.8	56.7	72.3		96	26+	50	12	0	13	0	0	0	.08		.08	8	.0	0		0	0	
SALINAS 2 E		74.0	56.7	65.4		88	11	51	13	18	0	0	0	0	.00		.00		.0	0		0	0	
SAN FRANCISCO WB AP	R	77.1	57.3	67.2	6.6	89	12	53	6	1	0	0	0	0	T	-.01	T	16+	.0	0		0	0	
SAN FRANCISCO FOB	R	66.2	55.8	61.0	1.7	82	12	54	26+	121	0	0	0	0	T	-.01	T	31+	.0	0		0	0	
SAN GREGORIO 3 SE		72.0	52.7	62.4		80	16	44	12	78	0	0	0	0	.00		.00		.0	0		0	0	
SAN JOSE	R	83.5	59.2	71.4	4.2	93	12	56	5	0	3	0	0	0	.03	.01	.03	7	.0	0		0	0	
SAN LUIS OBISPO POLY	AM	79.9	57.0	68.5	3.7	98	13	54	15+	0	3	0	0	0	.00	-.03	.00		.0	0		0	0	
SAN MATEO		78.8	54.5	66.7	1.0	89	12	50	12+	1	0	0	0	0	.00	-.01	.00		.0	0		0	0	
SANTA CRUZ		74.5	54.1	64.3	0.9	90	12	47	16	39	1	0	0	0	T	-.03	T	16	.0	0		0	0	
UPR SAN LEANDRO FILTERS	AM	79.4	53.5	66.5		92	13	46	15	4	1	0	0	0	T		T	8	.0	0		0	0	
WALNUT CREEK	AM	90.3	58.9	74.6	3.2	101	13	55	11	0	18	0	0	0	T	-.05	T	8	.0	0		0	0	
WATSONVILLE WATERWORKS	AM	70.7	55.3	63.0	1.4	84	13	50	13+	57	0	0	0	0	.05	.03	.05	24	.0	0		0	0	
DIVISION				68.9											.07									
SAN JOAQUIN DRAINAGE																								
ANTIOCH 1 E		90.3M	58.4M	74.4M	-0.1	97	14+	50	30+	0	18	0	0	0	.18	.17	.18	16	.0	0		1	0	
ANTIOCH PUMP PLT 3	AM	91.7	57.2	74.5		101	15	43	6	0	20	0	0	0	T		T	16	.0	0		0	0	
ASH MTN		100.4	70.7	85.6	4.2	104	13+	63	23	0	31	0	0	0	.01	-.04	.01	17	.0	0		0	0	
AUBERRY		96.2	66.4	81.3	3.9	101	15	62	23	0	31	0	0	0	.00	-.02	.00		.0	0		0	0	
AVENAL 9 SSE	AM	M	M	M		106	29+	65	31+		31	0	0	0	.00		.00		.0	0		0	0	
BAKERSFIELD WB AP	R	98.9	72.5	85.7	3.9	103	14	68	30	0	31	0	0	0	.01	.00	.01	15	.0	0		0	0	
BIG CREEK PH 1		83.9	64.6	74.3	3.0	88	15+	60	20	0	0	0	0	0	.23	.12	.19	15	.0	0		1	0	
BUTTONWILLOW	AM	100.9	68.9	84.9	5.1	104	24+	64	30+	0	31	0	0	0	.00	.00	.00		.0	0		0	0	
CALAVERAS BIG TREES	AM	85.0M	53.0M	69.0M	0.5	90	15+	42	21+	6	2	0	0	0	T	-.02	T	17+	.0	0		0	0	

See Reference Notes Following Station Index

Station		Temperature: Average Maximum	Average Minimum	Average	Departure From Long Term Means	Highest	Date	Lowest	Date	Degree Days	No. of Days: Max 90° or Above	Max 32° or Below	Min 32° or Below	Min 0° or Below	Precipitation: Total	Departure From Long Term Means	Greatest Day	Date	Snow, Sleet: Total	Max Depth on Ground	Date	No. of Days: .10 or More	.50 or More	1.00 or More
MP PARDEE	AM	98.7	64.5	81.6	4.0	105	15	57	28	0	31	0	0	0	.00	-.01	.00		.0	0		0	0	0
THAY BULL RUN RCH	AM	97.0	66.0	81.5		101	15+	59	30	0	31	0	0	0	T		T	15	.0	0		0	0	0
ERRY VALLEY DAM	AM	89.2	58.1	73.7		92	15+	54	24+	0	15	0	0	0	.05		.04	16	.0	0		0	0	0
ALINGA		100.6M	67.9M	84.3M	4.3	105	14	62	31	0	31	0	0	0	.00	.00	.00		.0	0		0	0	0
RCORAN IRRIG DIST	AM	100.8	68.8	84.8		105	15+	63	30	0	31	0	0	0	.00		.00		.0	0		0	0	0
NAIR		96.7	62.1	79.4	4.8	101	31+	58	29+	0	31	0	0	0	.00	-.01	.00		.0	0		0	0	0
DLEYS		93.3	52.3	72.8	6.0	98	14	45	30	0	29	0	0	0	.03	.01	.03	16	.0	0		0	0	0
ECTRA PH		100.7	62.3	81.5	5.2	105	14	55	30+	0	31	0	0	0	.00	-.01	.00		.0	0		0	0	0
VE POINTS 5 SSW		101.8M	65.4M	83.6M		107	15	59	30	0	31	0	0	0	.00		.00		.0	0		0	0	0
ESNO WB AP	R	98.9	67.6	83.3	3.8	103	14	63	30+	0	31	0	0	0	.01	.01	.01	16	.0	0		0	0	0
IANT GOVT CAMP	AM	102.2	64.2	83.2	4.1	107	15	59	29	0	31	0	0	0	T	.00	T	16	.0	0		0	0	0
ANT FOREST	AM	78.4	52.3	65.4	2.0	88	15	47	20	20	0	0	0	0	.94	.85	.94	17	.0	0		1	1	0
ENNVILLE		91.1M	53.3M	72.2M		98	14	50	31+	0		0	0	0	.80		.80	17	.0	0		1	1	0
ANT GROVE	AM	76.1	51.1	63.6	2.6	81	14+	47	20	54	0	0	0	0	.17	.11	.12	17	.0	0		1	0	0
NFORD		98.4	64.8	81.6	3.3	104	15	58	25	0	31	0	0	0	T	-.01	T	15	.0	0		0	0	0
TCH HETCHY	AM	90.3	57.5	73.9	3.0	94	31+	52	19	0	19	0	0	0	.05	-.05	.04	16	.0	0		0	0	0
NTINGTON LAKE		74.6	50.7	62.7	2.4	80	12	45	20	78	0	0	0	0	.33	.18	.18	15	.0	0		2	0	0
RIA		95.7	70.2	83.0	4.2	100	14	66	17	0	31	0	0	0	.00	-.04	.00		.0	0		0	0	0
RN RIVER PH 1		101.6	77.2	89.4	3.5	106	6	74	29+	0	31	0	0	0	T	-.04	T	15	.0	0		0	0	0
RN RIVER PH 3		99.3	67.1	83.2		104	31	60	31+	0	31	0	0	0	.09		.08	16	.0	0		0	0	0
TTLEMAN CITY 1 SSW	AM	102.0	74.3	88.2		107	28+	69	30	0	31	0	0	0	T		T	17+	.0	0		0	0	0
TTLEMAN STA		103.5	75.2	89.4	9.0	107	13	71	22+	0	31	0	0	0	T	.00	T	7	.0	0		0	0	0
GRAND		97.8M	62.3M	80.1M	3.3	103	15	58	30	0	31	0	0	0	.00	.00	.00		.0	0		0	0	0
MON COVE		100.4	68.2	84.3	4.3	107	26	64	28+	0	31	0	0	0	.02	.00	.02	17	.0	0		0	0	0
NDSAY		99.8	66.6	83.2	4.6	104	14	62	23	0	31	0	0	0	.04	.03	.04	15	.0	0		0	0	0
DI		93.4	59.0	76.2	4.7	101	31	54	29+	0	24	0	0	0	.02	.01	.01	17+	.0	0		0	0	0
S BANOS		100.6	63.2	81.9	4.0	106	5	59	30+	0	31	0	0	0	T	-.01	T	16	.0	0		0	0	0
DERA	AM	101.8	65.4	83.6	6.7	106	7	61	28+	0	31	0	0	0	.00	-.01	.00		.0	0		0	0	0
NDEVILLE ISLAND		87.7	60.3	74.0		96	31+	55	13+	0	11	0	0	0	.00		.00		.0	0		0	0	0
RICOPA		101.0	76.4	88.7	4.9	106	14	70	29	0	31	0	0	0	.00	-.02	.00		.0	0		0	0	0
RCED FIRE STA 2		99.1	63.1	81.1	3.1	103	31+	57	13	0	31	0	0	0	.00	-.02	.00		.0	0		0	0	0
DDLEWATER		102.2	71.8	87.0	4.3	109	14	62	16	0	31	0	0	0	.52	.51	.52	17	.0	0		1	1	0
DESTO		97.6	62.1	79.9	6.1	103	31+	58	29	0	29	0	0	0	.00	-.01	.00		.0	0		0	0	0
WMAN		101.0M	63.8M	82.4M	5.0	109	15	58	25	0	31	0	0	0	.00	-.01	.00		.0	0		0	0	0
RTH FORK RS	AM	95.3	61.9	78.6	3.7	100	15	58	30+	0	31	0	0	0	.00	-.04	.00		.0	0		0	0	0
KDALE WOODWARD DAM	AM	96.5	62.8	79.7	3.7	104	15	56	29	0	30	0	0	0	.00	-.01	.00		.0	0		0	0	0
ANGE COVE	AM	99.2	66.4	82.8	4.2	103	15	62	23+	0	31	0	0	0	.09	.09	.09	17	.0	0		0	0	0
NOCHE JUNCTION		102.1M	68.7M	85.4M	6.4	107	16+	63	30	0	31	0	0	0	.00	.00	.00		.0	0		0	0	0
RTERVILLE	AM	100.2	69.4	84.8	4.2	105	15	65	30	0	31	0	0	0	.00	-.01	.00		.0	0		0	0	0
SEY 3 E		85.2	54.9	70.1		90	14	51	17	0	1	0	0	0	.32		.24	17	.0	0		1	0	0
LT SPRINGS PH		90.4	65.1	77.8		94	31+	58	23	0	21	0	0	0	T	-.06	T	17+	.0	0		0	0	0
NORA	AM	99.0	65.5	82.3	6.3	104	15	60	31+	0	31	0	0	0	T	-.02	T	16	.0	0		0	0	0
ENTRANCE YOSEMITE NP		87.3	48.2	67.8		92	13+	41	28+	7	7	0	0	0	.00		.00		.0	0		0	0	0
OCKTON CAA AP		95.0	61.9	78.5		103	31	57	25	0	27	0	0	0	T		T	16+	.0	0		0	0	0
OCKTON FIRE STA 4	AM	92.3	60.0M	76.2M	3.4	98	13+	52	13	0	25	0	0	0	T	-.01	T	16	.0	0		0	0	0
OCKTON MOWRY BRIDGE		96.4	59.0	77.7		102	31+	55	25+	0	30	0	0	0	.04		.04	16	.0	0		0	0	0
HACHAPI		88.8	57.2	73.0	-0.4	97	31	50	31+	0	15	0	0	0	.04	-.12	.04	14	.0	0		0	0	0
JON RANCHO		99.1	70.5	84.8	4.6	104	14	66	20+	0	31	0	0	0	T	-.02	T	15+	.0	0		0	0	0
REE RIV EDISON PH 2		99.1	68.0	83.6	5.9	103	15+	60	24	0	31	0	0	0	.00	-.04	.00		.0	0		0	0	0
GER CREEK PH		95.4	60.7	78.1	5.1	99	31+	56	22+	0	31	0	0	0	.03	-.01	.03	8	.0	0		0	0	0
ACY CARBONA	AM	96.5	59.7	78.1		102	15+	55	29+	0	28	0	0	0	T	-.01	T	16	.0	0		0	0	0
ACY PUMPING PLANT		96.6	63.6	80.1		103	12	57	29	0	30	0	0	0	.09		.09	16	.0	0		0	0	0
SALIA	AM	100.6	67.4	84.0	5.0	105	15	62	30+	0	31	0	0	0	.02	.01	.02	16	.0	0		0	0	0
SCO	AM	99.6	69.7	84.7	4.0	104	15	65	30+	0	31	0	0	0	T	-.02	T	16	.0	0		0	0	0
SEMITE NP		91.0	58.2	74.6	5.1	96	14	53	30+	0	26	0	0	0	.10	-.07	.10	15	.0	0		1	0	0
DIVISION				79.6											.07									
OUTH COAST DRAINAGE																								
PINE 1 W		92.9	60.2	76.6		100	9	53	30	0	23	0	0	0	.15		.15	13	.0	0		1	0	0
ALON PLEASURE PIER	AM	74.1	60.7	67.4	0.1	83	15	56	29+	1	0	0	0	0	.05	.02	.05	13	.0	0		0	0	0
RRETT DAM	AM	94.3	59.4	76.9	0.9	102	10	50	30	0	30	0	0	0	.25	.08	.25	14	.0	0		1	0	0
AUMONT PUMPING PLANT	AM	93.8	62.1	78.0		99	27+	54	23	0	30	0	0	0	.22	-.07	.16	16	.0	0		1	0	0
G BEAR LAKE DAM		77.2	49.5	63.4	2.4	88	5	41	30	67	0	0	0	0	.78	.22	.47	7	.0	0		3	0	0
NITA		82.5	65.0	73.8	3.5	90	13+	59	8	0	2	0	0	0	T	-.04	T	14	.0	0		0	0	0
RBANK WB AP	R	87.8	64.5	76.2	2.6	98	10	59	31	0	12	0	0	0	.08	.06	.05	15	.0	0		0	0	0
BRILLO NM	R	75.0	64.4	69.7		80	16+	60	4	0	0	0	0	0	T		T	14	.0	0		0	0	0
CHUMA DAM	AM	91.5	56.4	74.0		102	13	52	31+	0	20	0	0	0	.02		.02	16	.0	0		0	0	0
MPO		94.3	58.2	76.3		100	31	50	30	0	31	0	0	0	.81	.02	.57	26	.0	0		2	1	0
NOGA PARK PIERCE COL		96.3	60.9	78.6		104	10+	55	30+	0	31	0	0	0					.0	0				
ULA VISTA	AM	74.6M	66.6M	70.6M	2.9	80	14	63	10		0	0	0	0	.07	.01	.07	15	.0	0		0	0	0
AREMONT POMONA COLLEGE		89.3	60.6	75.0	1.2	96	12+	55	24+	0	15	0	0	0	.30	.22	.30	15	.0	0		1	0	0
RONA		90.6	61.4	76.0	1.2	98	10+	53	30	0	21	0	0	0	.07	.01	.07	15	.0	0		0	0	0
LVER CITY		77.3M	63.8M	70.6M	1.5	86	14	60	4	0	0	0	0	0	.02	.00	.02	15	.0	0		0	0	0
YAMA	AM	96.0	65.3	80.7		104	7	53	3	0	30	0	0	0	.25		.25	16	.0	0		1	0	0
YAMACA	AM	86.8	54.7	70.8	1.8	91	13	47	3	0	5	0	0	0	.38	-.24	.22	26	.0	0		1	0	0
CAJON 2 E		89.3	62.0	75.7	2.3	99	9	56	30+	0	13	0	0	0	.00	-.10	.00		.0	0		0	0	0
CAPITAN DAM	AM	93.2	62.7	78.0	2.3	101	10	54	8	0	27	0	0	0	T	-.13	T	14	.0	0		0	0	0
SINORE		99.3M	61.9M	80.6M	2.4	108	16	51	16	0	30	0	0	0	.24	.11	.24	13	.0	0		1	0	0
CONDIDO		87.9	62.7	75.3	2.2	96	13	59	31+	0	9	0	0	0	.00	-.11	.00		.0	0		0	0	0
NTANA KAISER		93.8	64.5	79.2	3.9	100	12+	59	22+	0	26	0	0	0	.22	.09	.22	15	.0	0		1	0	0
NSHAW DAM	AM	93.5	58.8	76.2		99	13	50	30	0	28	0	0	0	.36		.36	16	.0	0		1	0	0
YLLWILD RS		87.0	51.6	69.3	2.3	92	31	43	30	0	5	0	0	0	.00	-1.32	.00		.0	0		0	0	0
LIAN WYNOLA		88.4	58.3	73.4		96	12	49	30	0	13	0	0	0	.35		.35	26	.0	0		1	0	0
GUNA BEACH		78.7M	60.5M	69.6M	0.7	96	15			0	1	0	0	0	.11	.03	.11	13	.0	0		1	0	0
MESA		83.2	64.7	74.0	1.8	92	13+	60	30	0	5	0	0	0	.00	-.09	.00		.0	0		0	0	0
MPOC SEWAGE PLANT		73.4	56.7	65.1		87	17	49	9	23	0	0	0	0	T		T	27+	.0	0		0	0	0
NG BEACH		82.6	64.7	73.7	2.9	89	15+	62	30+	0	0	0	0	0	.02	-.01	.02	15	.0	0		0	0	0
NG BEACH CAA AP		84.1	64.7	74.4		91	15+	62	22+	0	3	0	0	0	.06		.06	15	.0	0		0	0	0
S ANGELES WB AP	R	80.3	66.5	73.4	5.2	87	14	64	31+	0	0	0	0	0	.02	.00	.02	13	.0	0		0	0	0
S ANGELES WB CITY	R	84.4	65.9	75.2	2.3	92	14	63	30+	0	2	0	0	0	.39	.37	.38	15	.0	0		1	0	0
LL CREEK 2		91.6	65.7	78.7	0.0	97	31+	58	18	0	22	0	0	0	1.65	1.31	1.25	14	.0	0		2	1	1
WILSON FC 338B	//	82.9	64.0	73.5	3.3	90	11	58	17	0	1	0	0	0	.09	-.14	.09	15	.0	0		0	0	0
WPORT BEACH HARBOR		73.4	63.9	68.7	0.7	92	15	57	31	0	1	0	0	0	.05	-.01	.05	13	.0	0		0	0	0
RTH HOLLYWOOD		87.3M	62.7M	75.0M	3.1	96	10	46	25	5		0	0	0	.09	.05	.09	15	.0	0		0	0	0
EANSIDE PENDLETON		73.5	64.9	69.2		78	15+	61	30	0	0	0	0	0	T		T	17+	.0	0		0	0	0

See Reference Notes Following Station Index

CONTINUED

Station	Temperature: Average Maximum	Average Minimum	Average	Departure From Long Term Means	Highest	Date	Lowest	Date	Degree Days	No. of Days Max 90° or Above	Max 32° or Below	Min 32° or Below	Min 0° or Below	Precipitation: Total	Departure From Long Term Means	Greatest Day	Date	Snow, Sleet Total	Max Depth on Ground	Date	No. of Days 10 or More	50 or More
OJAI	92.4	58.1	75.3	2.9	101	12	51	31	0	22	0	0	0	T	- .04	T	15+	.0	0		0	0
OXNARD	75.5	61.2	68.4	4.0	82	14	55	9+	0	0	0	0	0	.00	- .04	.00		.0	0		0	0
PALOMAR MTN OBSY R	84.8	63.3	74.1		90	13	57	17	0	1	0	0	0	.10		.07	13	.0	0		0	0
PASADENA	88.4	63.5	76.0	3.0	94	12+	58	31	0	11	0	0	0	.20	.17	.11	15	.0	0		1	0
POINT ARGUELLO LIGHT STA	M	M	M											.00		.00		.0	0		0	0
POMONA	90.6	60.6	75.6	2.1	97	12+	55	30+	0	19	0	0	0	.02	- .05	.02	15	.0	0		0	0
RAMONA SPAULDING	95.1	58.6	76.9		101	14+	47	30	0	31	0	0	0	T		T	13+	.0	0		0	0
REDLANDS	96.6	63.4	80.0	3.6	105	31	57	30+	0	30	0	0	0	.01	- .22	.01	14	.0	0		0	0
RIVERSIDE FIRE STA 3	92.8	61.8	77.3	1.6	99	12+	55	30	0	24	0	0	0	.45	.29	.45	15	.0	0		1	0
RIVERSIDE CITRUS E S R AM	95.0	62.3	78.7		102	13+	55	30	0	31	0	0	0	.14		.11	15	.0	0		1	0
SAN ANTONIO CN MOUTH	90.6	63.5	77.1	- 0.5	98	31	57	23+	0	21	0	0	0	.14	.06	.14	15	.0	0		1	0
SAN BERNARDINO CO HOSP	98.5	64.0	81.3	4.9	105	31+	57	30	0	30	0	0	0	.38	.22	.35	15	.0	0		1	0
SANDBERG WB //R	86.4	66.4	76.4	2.9	92	12	61	18+	0	6	0	0	0	T	- .10	T	13	.0	0		0	0
SAN DIEGO WB AP R	78.4	67.5	73.0	2.7	88	13	64	4	0	0	0	0	0	T	- .05	T	14	.0	0		0	0
SAN FERNANDO	93.6	61.9	77.8	4.5	103	10	56	31+	0	25	0	0	0	.02	.00	.02	15	.0	0		0	0
SAN GABRIEL FIRE DEPT	90.8	62.9	76.9	3.1	96	15+	58	31+	0	21	0	0	0	.31	.22	.28	15	.0	0		1	0
SAN JACINTO	99.5	60.4	80.0	3.1	106	31+	50	30	0	31	0	0	0	.11	- .10	.07	14	.0	0		0	0
SAN MARCOS RANCH AM	90.4	56.5	73.5		100	13	50	31+	0	20	0	0	0	.00		.00		.0	0		0	0
SAN PEDRO	75.5	63.3	69.4	1.6	86	15	58	28	0	0	0	0	0	.00	- .03	.00		.0	0		0	0
SANTA ANA FIRE STA	83.2	64.6	73.9	2.1	92	15	60	30+	0	2	0	0	0	.33	.28	.30	15	.0	0		1	0
SANTA BARBARA	79.5	61.4	70.5	3.5	91	12	58	9+	0	1	0	0	0	T	- .03	T	13+	.0	0		0	0
SANTA BARBARA CAA AP	75.3	61.1	68.2	3.2	82	15+	58	9+	0	0	0	0	0	T	.00	T	31+	.0	0		0	0
SANTA MARIA AM	76.3	56.1	66.2	4.1	87	17	50	20	10	0	0	0	0	T	- .03	T	18	.0	0		0	0
SANTA MARIA WB AP R	74.4	57.6	66.0	3.6	86	16	53	4	10	0	0	0	0	T	- .03	T	30+	.0	0		0	0
SANTA MONICA PIER	74.4M	62.8M	68.6M	0.7	79	17	52	5	5	0	0	0	0	T	.00	T	15	.0	0		0	0
SANTA PAULA AM	83.3	60.5	71.9		94	13	56	30+	0	1	0	0	0	.00	- .02	.00		.0	0		0	0
SUNLAND	98.2	59.4	78.8		108	31	51	23	0	31	0	0	0	.22		.21	15	.0	0		1	0
TORRANCE	80.2	64.1	72.2	4.2	87	16+	60	4	0	0	0	0	0	.00	- .02	.00		.0	0		0	0
TUSTIN IRVINE RANCH	86.3	61.4	73.9	2.5	98	15	55	22	0	5	0	0	0	.13	.11	.10	13	.0	0		1	0
U C L A	77.3	63.0	70.2	0.6	88	14+	57	22	0	0	0	0	0	.02	- .01	.02	15	.0	0		0	0
UPLAND	88.8	62.9	75.9	2.8	96	12+	53	23	0	15	0	0	0	.51	.42	.51	15	.0	0		1	1
VISTA	82.1	62.5	72.3		90	15	59	10	0	1	0	0	0	.00		.00		.0	0		0	0
WARNER SPRINGS	95.5	56.9	76.2	3.0	102	4	42	31	0	30	0	0	0	.66	- .22	.17	15	.0	0		4	0
YORBA LINDA	91.9	62.3	77.1	4.5	99	9+	57	24+	0	22	0	0	0	1.22	1.17	1.22	15	.0	0		1	1
DIVISION			74.0											.17								
SOUTHEAST DESERT BASINS																						
BACKUS RANCH	100.9	70.9	85.9	4.6	106	10+	62	16	0	30	0	0	0	T	- .11	T	15	.0	0		0	0
BAKER 9 NNW AM	108.5	80.9	94.7		115	13+	74	8	0	31	0	0	0	.75		.72	8	.0	0		1	1
BARSTOW	102.8	69.6	86.2	3.7	109	11	63	31	0	31	0	0	0	.23	- .01	.13	14	.0	0		2	0
BEAUMONT 1 E	95.8	60.9	78.4	2.8	102	31+	52	23	0	30	0	0	0	.08	- .23	.05	15	.0	0		0	0
BISHOP WB AP R	97.2	57.5	77.4	3.9	103	11	52	21+	0	30	0	0	0	.02	- .12	.01	15+	.0	0		0	0
BISHOP UNION CARBIDE AM	75.6M	51.8M	63.7M		84	12	43	18	58	0	0	0	0	.63		.33	13	.0	0		2	0
BLYTHE	106.8	80.5	93.7	3.7	113	26	67	15	0	31	0	0	0	1.66	1.21	.93	15	.0	0		2	2
BLYTHE CAA AP	106.5	82.4	94.5		114	10	73	15+	0	31	0	0	0	.57	.11	.41	15	.0	0		2	0
BORREGO SPRGS 3 NNE AM	104.5	74.3	89.4		110	11+	62	30	0	31	0	0	0	T		T	1	.0	0		0	0
BRAWLEY 2 SW AM	105.6	78.5	92.1	1.0	113	11	74	18+	0	31	0	0	0	T	- .23	T	15+	.0	0		0	0
CANTIL	105.3	69.8M	87.6M		110	12+	62	24+	0	31	0	0	0	T		T	15	.0	0		0	0
COW CREEK	117.0	90.0	103.5	3.8	122	12+	80	8	0	31	0	0	0	.18	.03	.09	7	.0	0		0	0
DAGGETT CAA AP	102.0	73.3	87.7		107	14+	68	20+	0	31	0	0	0	3.22	2.77	2.06	7	.0	0		5	2
DEEP SPRINGS SCHOOL	92.0M	57.8M	74.9M		98	12	46	21	0		0	0	0	.19		.10	9	.0	0		1	0
EAGLE MTN AM	103.7	83.5	93.6	1.2	111	11	74	6	0	31	0	0	0	.10	- .17	.10	15	.0	0		1	0
EL CENTRO 2 SSW	106.5	79.1	92.8	1.1	112	10	71	18	0	31	0	0	0	.00	- .30	.00		.0	0		0	0
FAIRMONT AM	92.8	69.2	81.0	2.2	100	13	65	20+	0	26	0	0	0	T	- .12	T	16	.0	0		0	0
GREENLAND RANCH	116.4	89.4	102.9	4.2	121	12+	80	8	0	31	0	0	0	.06	- .06	.06	15	.0	0		0	0
HAIWEE AM	94.5	67.4	81.0	1.6	102	12	63	1	0	29	0	0	0	.08	- .14	.05	8	.0	0		0	0
HAYFIELD PUMP PLANT AM	103.8	78.4	91.1	2.4	111	11	72	31	0	31	0	0	0	.00	- .33	.00		.0	0		0	0
IMPERIAL	105.2	80.5	92.9	2.0	111	10	77	31+	0	31	0	0	0	.00	- .37	.00		.0	0		0	0
INDEPENDENCE AM	M	M	M		105	12	59	21+			0	0	0	.16	.00	.15	11	.0	0		1	0
INDIO US DATE GARDEN AM	106.6	80.1	93.4	1.8	115	3	72	23	0	31	0	0	0	.01	- .26	.01	15	.0	0		0	0
INYOKERN	103.3	67.6	85.5		109	11	59	22	0	31	0	0	0	T		T	17+	.0	0		0	0
IRON MTN AM	107.5	82.7	95.1	2.2	115	11	75	7	0	31	0	0	0	.36	.14	.34	7	.0	0		1	0
LAKE ARROWHEAD	81.5	57.6	69.6	1.2	89	11	50	23	0	0	0	0	0	1.44	.93	1.43	13	.0	0		1	1
LANCASTER	100.0	63.2M	81.6M		105	31+	56	31+	0	30	0	0	0	.00		.00		.0	0		0	0
LLANO SHAWNEE HILLS RCH	95.0	67.3	81.2	3.3	102	11	62	23	0	30	0	0	0	.17	- .08	.13	25	.0	0		1	0
LUCERNE VALLEY 2 W	101.2	63.6	82.4		108	10	55	31	0	31	0	0	0	.69		.44	7	.0	0		3	0
MECCA 3 SE AM	100.6	77.0	88.8	- 1.0	110	3	71	16	0	31	0	0	0	.00	- .54	.00		.0	0		0	0
MITCHELL CAVERNS	93.0	73.5	83.3		99	10	56	15	0	28	0	0	0	1.19		.84	15	.0	0		2	1
MOUNTAIN PASS	M	M	M								0	0	0	1.77		1.50	7	.0	0		2	1
NEEDLES CAA AP	108.1	84.1	96.1	4.0	115	10	72	7	0	31	0	0	0	.80	.11	.80	7	.0	0		1	1
PALMDALE	101.5	68.3	84.9	5.0	106	31+	57	24+	0	31	0	0	0	T	- .32	T	16+	.0	0		0	0
PALMDALE CAA AP	99.1	67.5	83.3		105	11	62	31+	0	30	0	0	0	.12		.09	7	.0	0		0	0
PALM SPRINGS	108.2	75.4M	91.8M	1.9	117	10	68	23+	0	31	0	0	0	.10	- .15	.10	16	.0	0		1	0
PARKER RESERVOIR AM	107.3	84.0	95.7	1.6	114	27+	74	28	0	31	0	0	0	.24	- .30	.23	28	.0	0		1	0
RANDSBURG	99.5	70.1	84.8	2.3	106	11	64	23	0	31	0	0	0	.16	- .21	.13	26	.0	0		1	0
SQUIRREL INN 2	79.5	63.7	71.6	4.0	86	11	59	17+	0	0	0	0	0	.78	.61	.77	13	.0	0		1	1
THERMAL CAA AP	106.2	79.3	92.8		112	26+	69	31	0	31	0	0	0	.22		.22	15	.0	0		1	0
TRONA AM	106.3	76.3	91.3	4.6	112	13+	67	23	0	31	0	0	0	.45	.30	.45	[illegible]	.0	0		1	0
TWENTYNINE PALMS	105.3	74.3	89.8	3.3	112	10	67	30	0	31	0	0	0	.94	.35	.71	26	.0	0		3	1
VALYERMO RS	95.8	57.9	76.9	3.6	102	12	47	23	0	29	0	0	0	.27	.03	.10	14	.0	0		1	0
VICTORVILLE PUMP PLANT AM	99.1	63.2	81.2	4.6	105	13+	55	30+	0	31	0	0	0	.04	- .15	.04	14	.0	0		0	0
WHITE MOUNTAIN 1 AM	66.5	38.6	52.6		73	12+	32	24	378	0	0	1	0	1.09		.50	10	T	0		3	1
WHITE MOUNTAIN 2 AM	52.6	37.1	44.9		60	12	32	19	621	0	0	1	0	4.30		1.02	16	1.6	0		7	4
DIVISION			85.1											.50								

See Reference Notes Following Station Index

DAILY PRECIPITATION

Station	Total	1	2	3	4	5	6	7	8	9	10	11	12	13	14	15	16	17	18	19	20	21	22	23	24	25	26	27	28	29	30	31
CTON ESCONDIDO FC2618E	.09													T		.09																
DIN RS	1.21		.22	.77					.02										.01		.17	.02										
LDERPOINT	.09																	.05			.04											
LISO CN FC 446	.23												T			.23																
LPINE 1 W	.15													.15																		
LTADENA	.13													.09		.04																
LTURAS RS	.40		.15							T									.16		.08	.01				T						
NGIOLA	.00																															
NGWIN PAC UNION COL	.00																															
NTIOCH 1 E	.18																.18															
NTIOCH PUMP PLT 3	T																T															
RROYO SECO RS FC 508 C	.08													T	.08																	
SH MTN	.01															T		.01														
SSOC OIL ANAHEIM 1	.15																.15															
UBERRY	.00																															
UBURN	T								T								T		T													
VALON PLEASURE PIER	.05													.05																		
VENAL 9 SSE	.00																															
ZUSA FC 143	.08															.08																
ACKUS RANCH	T															T																
AKER 9 NNW	.75								.72							.03																
AKERSFIELD WB AP R	.01													T		.01																
ALCH PH	.01																	.01														
ARNESON PARK	.00																															
ARRETT DAM	.25														.25																	
ARSTOW	.23														.13	.10																
EAUMONT	.01															.01																
EAUMONT PUMPING PLANT	.22													.02		.03	.16	.01														
EAUMONT 1 E	.08														.03	.05																
EL AIR FC 10	.00																															
EN LOMOND	T																T															
ERKELEY R	.04								.04																							
ERRYESSA LAKE	.00																															
IG BAR RS	.43		.22	.21														T	T			T										
IG BEAR LAKE DAM	.78							.47	.14					.17												T						
IG CREEK PH 1	.23							T								.19	.04	T														
IG DALTON DAM FC 223 BE	.43													T	T	.42	.01															
IG PINES PARK FC 83	.02						T	T						.02	T	T										T						
IG SUR STATE PARK	T																T															
IG TUJUNGA DAM FC 46 DE	.18															.18																
ISHOP WB AP R	.02							T	T				.01			.01	T		T													
ISHOP UNION CARBIDE	.63						.06		.02					.33	.02	.05	.15															
ACK MTN 2 S	T																T															
ACKS MTN BRANCH	.42		.33						.05									.04	T													
UE CANYON WB AP //R	.02							T								.01	T	.01														
YTHE	1.66							.73								.93																
YTHE CAA AP	.57							.16				T	T		T	.41																
CA	.81		.09														.04	.24	.32		.12											
NITA	T														T																	
RREGO DESERT PARK	.65																.65												T			
RREGO SPRGS 3 NNE	T	T																														
ULEVARD	1.41											.02				.15	.10										.03	.65	.46			
UQUET CANYON	.00																															
WMAN DAM	.14																		.14													
ADLEY	.07																.07															
AWLEY 2 SW	T											T				T																
EA BERRY IMPERIAL	.09																.09															
EA CITY	.10																.10															
EA DAM	.35													T			.35															
IDGEPORT	2.27	.03	.08					.25	.02	.13			.02		.35	.19	.55	.19	.39	.07												
IDGEVILLE 4 NNW	.00																															
OOKS FARNHAM RCH	T																	T														
USH CREEK RS	.08								.02								.01	.05														
LLARDS BAR PH	T								T																							
RBANK FIRE DEP FC 226B	.08													.03		.05																
RBANK WB AP R	.08													.03		.05																T
RLINGAME	.00																															
RNEY	.10		.03	T					T									.04			.03											
TTONWILLOW	.00																															
BAZON	2.11												T		.31												1.80					
BRILLO NM R	T														T																	
CHUMA DAM	.02																.02															
LAVERAS BIG TREES	T								T								T	T														
LEXICO 2 NE	.00																															
LISTOGA	.00																															
LLAHAN RS	.31		.14	T														T			.17											
MPO	.81														.04	.11					.04					.05	.57					
MP PARDEE	.00																															
MP SAN LUIS OBISPO	.02																	.02														
NPTONVILLE RS	T																T															
NBY RS	.31		.14	.05					.02	.02											.06	.02										
NOGA PARK PIERCE COL	–													T		–																
NTIL	T															T																
NYON DAM	.15																.02	.02	.11													
THAY BULL RUN RCH	T															T																
ZADERO	.00																															
CILVILLE SAWYER	1.04		.72															.06	.08	.02	.16											
DARVILLE	.60		.21																			.39										
NTERVILLE PH	.10																.10															
ALLENGE RS	.02								.01									.01														
ATSWORTH HEYNEMANN RCH	.03													.02			.01															
ATSWORTH FC 24 D	.00																															
ERRY VALLEY DAM	.05								T								.04	.01														
ESTER	1.05		.15						T								.08	.19	.11		.52							T				
ICO EXP STATION	T								T									T														
ITTENDEN PASS	.00																															
ULA VISTA	.07															.07																
SCO RS	.75																.75	T														
AREMONT POMONA COLLEGE	.30															.30																
ARKSBURG	.00																															
EARLAKE HIGHLANDS	T																	T										T				
OVERDALE 3 SSE	.00																															
ALINGA	.00																															
ALINGA 14 NW	.00																															
LEMAN FISH HATCHERY	T																T															
LFAX	.00																															
LGATE PH	.01																.01															
LUSA 1 SSW	.11							.01									.10															
RCORAN IRRIG DIST	.00																															
RDES	.00																															
RNING HOUGHTON RANCH	T																	T											T			
RONA	.07															.07																
VELO	.03																	.02		.01												
VINA TEMPLE FC 193	.26													T		.26																
W CREEK	.18							.09	.02							.07																
YOTE CANYON	.45																.25					.20										
YOTE WELLS	.04																												.04			
ESCENT CITY 1 N	.03																				.03											

See reference notes following Station Index.

Station	Total	1	2	3	4	5	6	7	8	9	10	11	12	13	14	15	16	17	18	19	20	21	22	23	24	25	26	27	28	29	30	3
CROCKETT	.12								.12																							
CRYSTAL LAKE FC283B	.26						.08							.01		.19																
CULVER CITY	.02													T		.02																
CUMMINGS	.30																	.04		.26												
CUNNINGHAM	.00																															
CUYAMA	.25																.25															
CUYAMACA	.38										.07					T					.09						.22					
DAGGETT CAA AP	3.22						.62	2.06	.10				.02	T	T	.20	.07											.15				
DAVIS AGR COLLEGE	.01								T								.01	T														
DEEP SPRINGS SCHOOL	.19							T	.05	.10				T				.03		.01												
DEER CREEK PH	.17																		.17													
DELANO	.00																															
DENAIR	.00																															
DE SABLA	.12								T							T	.11	.01														
DESCANSO RS	.11																									.08	.03					
DOBBINS COLGATE	.01																.01															
DOWNER MEMORIAL ST PK	.99		.30														.06	.01	.06		.56											
DOWNEY FIRE DEPT FC107C	.83													T		.83																
DOWNIEVILLE RS	.05								.02								.03															
DOYLE 5 SSE	.31	T							T							T	.12	.18	T	T	T							.01				
DRY CANYON RESERVOIR	.05																.05															
DUDLEYS	.03								T		T						.03															
DUNNIGAN	T								T									T														
DUNSMUIR RS	.54		.15															.01			.38											
DUTTONS LANDING	.00																															
EAGLE MTN	.10															.10																
EAST PARK RESERVOIR	.32																	.03			.29											
EL CAJON 2 E	.00																															
EL CAPITAN DAM	T														T																	
EL CENTRO 2 SSW	.00																															
ELECTRA PH	.00																															
ELIZABETH LAKE FC128B	T															T																
ELK VALLEY	.06																	.06														
ELLERY LAKE	.84							.10	.12		.02			.04		.16	.20		.06	.08	.06											
ELLIOTT	.06								T										.06													
ELSINORE	.24													.24																		
ESCONDIDO	.00																															
EUREKA WB CITY R	T																	T												T	T	
EXCHEQUER RESERVOIR	.01								.01																							
FAIRFIELD POLICE STA	.07								.06								.01															
FAIRMONT	T																T															
FALL RIVER MILLS INTAKE	.80									.01									T		.06	.73										
FERGUSON RANCH	.07		.03															.04														
FIDDLETOWN LYNCH RCH	T																T	T														
FINLEY 5 SW	.00																															
FIVE POINTS 5 SSW	.00																															
FOLSOM DAM	.00																															
FONTANA 5 N	.04													.02	T	.02																
FONTANA KAISER	.22															.22																
FOREST GLEN	.44		.10															.02			.04	.21	T		.07							
FORESTHILL RS	.09																		.09													
FORT BIDWELL	.24		.15						T								.07				T	.02										
FORT BRAGG	.08		.01									.02				.01		.02							.01	.01						
FORT BRAGG AVN	.01																	T						.01								
FORT JONES RS	.64		.18	.20															.06		.20											
FORT ROSS	.00																															
FRENCH GULCH	.03		.03																													
FRESNO WB AP R	.01							T							T	T	.01															
FRIANT GOVT CAMP	T																T															
FULLERTON ARROUES RCH	.18																.18															
FULLERTON DAM	.25													T			.25															
FULLERTON HILLCREST RES	.56													.01		.55																
GARBERVILLE	.02																.02															
GASQUET RS	.01																				.01											
GEM LAKE	1.45	.45	.06		.02			.06	.20	.10	.04	.04				.02	.16	.06	.24													
GEORGETOWN	.18																		.18													
GEORGETOWN RS	.23								.02										.21													
GIANT FOREST	.94															T		.94														
GIBRALTAR DAM	.02															.02																
GILROY	.00																															
GLENDALE STAPENHORST	.11													.03		.08																
GLENDORA WEST	.15													T		.15																
GLENNVILLE	.80																	.80														
GOLD RUN	.03																	.03														
GRANT GROVE	.17															T	.05	.12														
GRASS VALLEY	.08								.02								T	T	.06										T			
GRATON 1 W	.00																															
GREENLAND RANCH	.06															.06																
GREENVIEW	.32			.20															.10		.02											
GREENVILLE RS	.32		.05						T								T	T	.26		.01											
GRIZZLY PEAK	.04								.04																							
GROVELAND RS	.00																															
GUERNEVILLE	.00																															
HAINES CYN LOWER FC 364	.08													T		*		.08														
HAINES CYN UPPER FC 367	.05													T		*		.05														
HAIWEE	.08							T	.05								.03											T				
HALF MOON BAY 2 NNW	.00																															
HAMILTON AFB	T																T															
HANFORD	T															T																
HANSEN DAM	.19																.19															
HAPPY CAMP RS	.22		.01															.04			.13	.04										
HARRIS GAGING STA	.00																															
HARRISON GULCH RS	.39		.20														T	.19														
HARRY L ENGLEBRIGHT DAM	.00																															
HAT CREEK PH 1	.39		.06	.01					T									.01			.31											
HAYFIELD PUMP PLANT	.00																															
HAYFORK RS	.49		.45																			.04										
HEALDSBURG	.00																															
HEALDSBURG 2 E	.00																															
HEMET	.18												.08		.10																	
HENSHAW DAM	.36																.36															
HERNANDEZ 2 NW	.00																															
HETCH HETCHY	.05																.04	.01														
HIGHLAND SPRINGS RCH	.00																															
HILTS	.75		.40																T		.24	.11										
HODGES DAM	.00																															
HOEGEES FC 60A	.06															.04	.02															
HOLLISTER	.02																.02															
HUNTINGTON LAKE	.33							.01								.18	.13	.01														
IDRIA	.00																															
IDYLLWILD RS	.00																															
IMPERIAL	.00																															
INDEPENDENCE	.16								T			.15				T			.01													
INDIO US DATE GARDEN	.01															.01		T														
INYOKERN	T															T		T														
INYOKERN ARMITAGE	.01						T									.01	T															
IOWA HILL	.06																T		.06													
IRON MTN	.36							.34								.02																

See reference notes following Station Index.

ONTINUED

Station	Total	1	2	3	4	5	6	7	8	9	10	11	12	13	14	15	16	17	18	19	20	21	22	23	24	25	26	27	28	29	30	31
ESS VALLEY	.56	.05	.06						T								T	T	.03	T	.20	.22										
OHNSONDALE	.33							.02	T				T	T			T	.31														
OICE ISLAND	.02								.02																							
ULIAN WYNOLA	.35																				T						.35					
UNCAL DAM	.00																															
EE RANCH	.20												.20																			
ELLOGG	.00																															
ELSEYVILLE	T																	T														
ERLINGER	T																T															
ERN RIVER INTAKE 3	.23							.07										.16														
ERN RIVER PH 1	T															T																
ERN RIVER PH 3	.09													T			.08	.01														
ETTLEMAN CITY 1 SSW	T							T									T	T														
ETTLEMAN STA	T							T																								
ING CITY	.00																															
LAMATH R	T																	T		T	T			T								
A CRESCENTA FC 251	.17													.02		.15										T						
AGUNA BEACH	.11													.11																		
A HONDA	.00																															
AKE ARROWHEAD	1.44					T	.01							1.43																		
AKEPORT	.00																															
AKESHORE	.07		.05																	.02												
AKESIDE 2 ENE	T													T																		
AKE SPAULDING	.07																.04	.03														
AKE SPAULDING DAM	.10																.04	.06	T													
A MESA	.00																															
ANCASTER	.00																															
A PORTE	T								T							T																
AS PLUMAS	.09								.06								.03															
EBEC	.00																															
ECHUZA PT STA FC 352 B	.00																															
E GRAND	.00																															
EMON COVE	.02															T	T	.02														
INDSAY	.04							T								.04																
IVE OAK CANYON FC 230 C	.61															.61																
IVERMORE	T																T															
LANO SHAWNEE HILLS RCH	.17							.03						.01												.13						
OCKWOOD	.00																															
OCKWOOD MESA	.00																															
ODI	.02							T									.01	.01														
OMPOC SEWAGE PLANT	T																		T				T					T				
ONE TREE CANYON	T							T																								
ONG BEACH	.02															.02																
ONG BEACH CAA AP	.06					T										.06																
OS ALAMOS	.00																															
OS ANGELES WB AP R	.02													.02		T																
OS ANGELES WB CITY R	.39													.01		.38																
OS BANOS	T																T															
OS BANOS ARBURUA RCH	T										T																					
OS GATOS	.00																															
OS GATOS 4 SW	.00																															
OS PRIETOS RS	.00																															
UCERNE VALLEY 2 W	.69					T		.44						.10	T		.15			T												
YTLE CREEK PH	.04													.04		T																
YTLE CREEK RS	.05																.05															
ADERA	.00																															
AD RIVER RS	.42		.03														.03	.23	.13		T											
ANDEVILLE ISLAND	.00																															
ANZANITA LAKE //	.30		.02	T					T								T	.13	.04	T	.11											
ARCH FIELD	.47													T	T	.47	T		T	T												
ARICOPA	.00																															
ARIPOSA	.00																															
ARTINEZ FIRE STA	.01								.01																							
ARYSVILLE	.04																.03	.01														
C CLOUD	.15		.09															T	T		.06											
EADOW LAKE	.03																	.03														
ECCA 3 SE	.00																															
ENDOTA DAM	T							T								T	T															
ERCED FIRE STA 2	.00																															
ERCEY HOT SPRINGS	.01																.01															
EYERS INSPECTION STA	.97									T	T	T	T	T	T	T	.27		.58	.12												
IDDLEWATER	.52																	.52														
ILL CREEK 2	1.65													.08	1.25	.32																
INERAL	.39		.03						T								T	.07	.19		.10	T										
IRANDA SPENGLER RCH	.04																	.02		.02												
ITCHELL CAVERNS	1.19							.34						.01		.84						T							T			
ODESTO	.00																															
OJAVE	.01												T			.01	T															
ONO LAKE	.54	T						.06	T	.16			.11		[illegible]	.11			.06													
ONTEREY	.00																															
ONTICELLO DAM	.01								.01									T														
ORGAN HILL 2 E	.00																															
ORONGO VALLEY	.20													.20																		
OUNTAIN PASS	1.77							1.50				.06	.05		.16																	
OUNT BALDY FC 85F	.05													.02			.03															
OUNT DANAHER	.05								T								T	T	.05													
OUNT DIABLO NORTH GATE	T																T															
OUNT HAMILTON	.00																															
OUNT HEBRON 9 E	.30																	.15			.10	.05										
OUNT HEBRON RS	.63		.04	.01															.06		.42	.10										
OUNT SHASTA WB CITY //R	.17		.07															.01	T	.09												
T WILSON FC 338B //	.09															.09																
UIR WOODS	T																	T														
ACIMIENTO DAM	.24																.24															
APA	.00																															
APA STATE HOSPITAL	.00																															
EEDLES CAA AP	.80							.80								T																
ENACH	T															T																
EVADA CITY	.12								.01								T		.11													
EWARK	.00																															
EWHALL SOLEDAD FC 32 C	.00																															
EWMAN	.00																															
EWPORT BEACH HARBOR	.05													.05																		
ICOLAUS	.05																.04	.01														
ILAND	.00																															
ORTH FORK RS	.00																															
ORTH HOLLYWOOD	.09													T		.09																
AKDALE WOODWARD DAM	.00																															
AK KNOLL RS	.85		.28																.02		.05	.50										
AKLAND WB AP R	T								T	T							T															
AKVILLE 1 WNW	.02								.02								T															
CCIDENTAL	.08																												.08			
CEANSIDE PENDLETON	T												T					T														
OTILLO	T											T				T																
JAI	T												T			T																
LINDA	.15														.15																	
NO	T		T															T														
RANGE COVE	.09																	.09														

See reference notes following Station Index

Station	Total	1	2	3	4	5	6	7	8	9	10	11	12	13	14	15	16	17	18	19	20	21	22	23	24	25	26	27	28	29	30	31
ORICK PRAIRIE CR PARK	.24																	T			.24									T		
ORINDA BOWMAN	T																T															
ORLAND	T																	T														
ORLEANS	.00																															
OROVILLE 1 WSW	.00																															
OROVILLE 7 SE	.00																															
OROVILLE BRIDGE	.00																															
OXNARD	.00																															
PACIFIC HOUSE	T																	T	T													
PACOIMA DAM FC 33 AE	.08													.03		.05																
PAICINES OHRWALL RCH	.00																															
PALMDALE	T							T						T	T	T	T															
PALMDALE CAA AP	.12							.09						T	T		.03															
PALM SPRINGS	.10																.10											T				
PALO ALTO CITY HALL	.00																															
PALOMA	.05																.05															
PALOMAR MTN OBSY R	.10													.07		.03																
PALOS VERDES EST FC 43 C	.00																															
PANOCHE	.07							.07									T															
PANOCHE JUNCTION	.00																															
PARADISE	.05																T	.05														
PARKER RESERVOIR	.24																					.01							.23			
PARKFIELD	.02																.02															
PASADENA	.20													.09		.11																
PASKENTA RS	.00																															
PASO ROBLES	.38																.35	.03														
PASO ROBLES CAA AP	.36															.10	.26															
PATTIWAY	.05																	.05														
PETALUMA FIRE STA 2	.00																															
PIEDRA	.00																															
PINE CANYON RS FC321E	.00																															
PINNACLES NM	.00																															
PISMO BEACH	T																T															
PIT RIVER PH 5	.39		.34						.03									T		T	.02											
PITTS RANCH	.00																															
PLACERVILLE	.20								T								T		.20													
PLACERVILLE IFG	.03								T										.03													
PLYMOUTH	.00																															
POINT ARENA	.00																															
POINT ARGUELLO LIGHT STA	.00																															
PT PIEDRAS BLANCAS	.68																.68															
POMONA	.02													T		.02																
PORT CHICAGO NAVAL DEPOT	T																	T														
PORTERVILLE	.00																															
PORTOLA	.34																.02	.21		.11												
POSEY 3 E	.32												.02	T		T	.06	.24														
POTTER VALLEY PH	.01																	.01														
POWAY VALLEY	.00																															
PRIEST VALLEY	T																	T														
QUINCY RS	.08																T	.03	.05													
RAMONA SPAULDING	T												T	T																		
RANCHITA	1.42																												.49	.93		
RANDSBURG	.16																.03										.13					
RAYWOOD FLATS	4.29													.21		1.31						1.16					1.61					
RED BLUFF WB AP R	.07		.06						T								.01	T														
REDDING FIRE STA 2	.00																															
REDLANDS	.01													T	.01																	
REDWOOD CITY	.00																															
REPRESA	.00																															
RICHMOND	.00																															
RICHMOND FIELD STA	.00																															
RIVERSIDE FIRE STA 3	.45															.45																
RIVERSIDE CITRUS E S R	.14															.11	.03															
ROCKLIN	.00																															
SACRAMENTO WB AP R	.01							T	T								.01															
SACRAMENTO WB CITY R	.02							T	T								.02	T														
SAGEHEN CREEK	.75	T	.07						T		T						.33	.04		*	.31											
SAINT HELENA	T																T															
SAINT JOHN	.00																															
SAINT MARYS COLLEGE	.08								.08																							
SALINAS 2 E	.00																															
SALINAS CAA AP	T																T		T	T	T				T							
SALINAS DAM	.04																	.04														
SALSIPUEDES GAGING STA	.00																															
SALT SPRINGS PH	T																T	T														
SALYER RS	.61		T															T				.61										
SAN ANDREAS 3 S	.00																															
SAN ANTONIO CN MOUTH	.14													T		.14																
SAN BERNARDINO CO HOSP	.38													.03		.35																
SAN CLEMENTE DAM	.00																															
SANDBERG PTL STA FC130B	.00																															
SANDBERG WB //R	T													T																		
SAN DIEGO WB AP R	T														T																	
SAN DIMAS FIRE WDN FC 95	.66																.66															
SAN FERNANDO	.02															.02																
SAN FRANCISCO WB AP R	T	T							T	T							T															
SAN FRANCISCO FOB R	T											T					T		T	T	T	T	T	T	T	T	T				T	T
SAN GABRIEL CANYON PH	.18															.18																
SAN GABRIEL DAM FC4258E	.19													T		.19																
SAN GABRIEL FIRE DEPT	.31													.03		.28																
SAN GREGORIO 3 SE	.00																															
SAN JACINTO	.11												.04		.07																	
SAN JOSE R	.03							.03									T															
SAN LUIS OBISPO POLY	.00																															
SAN MARCOS RANCH	.00																															
SAN MATEO	.00																															
SAN PEDRO	.00																															
SAN RAFAEL	.00																															
SANTA ANA FIRE STA	.33													.03		.30																
SANTA ANA RIVER PH 1	1.12													.27		.85																
SANTA ANITA FERN FC 432	.08															.05	.03															
SANTA BARBARA	T												T	T																		
SANTA BARBARA CAA AP	T																		T													T
SANTA BARBARA TV PEAK	.00																															
SANTA CRUZ	T																T															
SANTA FE DAM	.17													.05		T	.12															
SANTA MARGARITA 2 SW	.00																															
SANTA MARGARITA BOOSTER	.00																															
SANTA MARIA	T		T						T										T													
SANTA MARIA WB AP R	T																		T		T	T	T	T			T				T	
SANTA MONICA	.02													.02		T																
SANTA MONICA PIER	T															T																
SANTA PAULA	.00																															
SANTA ROSA	.01									T																			.01			
SANTIAGO DAM	.02													.02			T															
SAUGUS POWER PLANT 1	.01																.01															
SAWYERS BAR RS	1.04		.58																		.18	.28										
SCOTIA	.04																	.04														

See reference notes following Station Index.

Station	Total	1	2	3	4	5	6	7	8	9	10	11	12	13	14	15	16	17	18	19	20	21	22	23	24	25	26	27	28	29	30	31
SEARSVILLE LAKE	.00																															
SEPULVEDA DAM	.25													.06			.19															
SHASTA DAM	.17		.17																													
SHINGLE	.05								.03									.02														
SIERRA CITY	.22								T							T	T		.20		.0											
SIERRAVILLE RS	.53																.10	.01	.16		.26											
SIGNAL HILL FC 415	.01															.01																
SKAGGS SPGS LAS LOMAS	.00																															
SMITH RIVER 3 WNW	.00																															
SNOW CREEK UPPER	3.60															•												•	3.60			
SONOMA	T								T																							
SONORA	T																T															
SO ENTRANCE YOSEMITE NP	.00																															
SPADRA PAC FC 356 C	.06															.06																
SPRINGVILLE 7 ENE	.12																	.12														
SQUAW VALLEY LODGE	1.10		.04						T								.03	.02	.11	.22	.68											
SQUIRREL INN 1	.70					T	T						T	.70	T																	
SQUIRREL INN 2	.78					.01							T	.77	T	T																
STOCKTON CAA AP	T							T								T	T															
STOCKTON FIRE STA 4	T																T															
STOCKTON MOWRY BRIDGE	.04																.04															
STONYFORD RS	.07																	.03	.04													
STONY GORGE RESERVOIR	T																T															
STRAWBERRY VALLEY	.03								.02								.01															
SUNLAND	.22													.01		.21																
SUSANVILLE	.24								.15										.02		.07											
SUSANVILLE AP	.39								.02								T	.02			.35											
SUTTER HILL RS	T																T	T														
TAHOE	.99		.03														.11	.10	.15	.07	.53											
TEHACHAPI	.04														.04	T																
TEJON RANCHO	T												T			T																
THERMAL CAA AP	.22											T				.22																
THREE RIV EDISON PH 2	.00																															
TIGER CREEK PH	.03								.03																							
TOPANGA RS FC 6	.00																															
TORRANCE	.00																															
TRACY CARBONA	T																T															
TRACY PUMPING PLANT	.09																.09															
TRONA	.45							T	.45				T	T		T	T															
TRUCKEE RS	.68		.03														.12	.14			.39											
TULELAKE //R	1.05		.19															T	.08	T	.45	.33	T									
TURLOCK	.00																															
TURNTABLE CREEK	.13		.13																		T											
TUSTIN IRVINE RANCH	.13													.10		.03																
TWENTYNINE PALMS	.94												T		.10											.13	.71					
TWIN LAKES	1.64	.17	.02													T	.14	.02		1.29												
UKIAH	.01																	.01														
UKIAH 4 W	T																	T														
UNION OIL STEARNS ABS	.08															.08																
U C L A	.02													T		.02																
UPLAND	.51															.51																
UPPER LAKE 7 W	T																	T										T				
UPPER LAKE RS	.00																															
UPPER MATTOLE	.00																															
UPR SAN LEANDRO FILTERS	T								T																							
VACAVILLE	.00																															
VALLEY CENTER 3 NE	.00																															
VALYERMO RS	.27						.07	.08						.02	.10																	
VAN NUYS CITY WHSE FC 15	.68													.12		.56																
VENTURA	T													T																		
VICTORVILLE PUMP PLANT	.04														.04																	
VINCENT FIRE STA FC 120	.03													.02	.01	T																
VINTON	1.19	.11	.02														.10	.96		T												
VISALIA	.02																.02															
VISTA	.00																															
VOLCANOVILLE	.21								T			T							.21													
VOLLMERS	T		T																													
VOLTA PH	.04																.04															
WALLACE	.00																															
WALNUT CREEK	T								T																							
WALNUT GROVE	.00																															
WALNUT PATROL STA FC1028	.13													.06		.07																
WARNER SPRINGS	.66														.11	.17	.10				.07					.09	.12					
WASCO	T																T															
WATSONVILLE WATERWORKS	.05																								.05							
WEAVERVILLE RS	2.08		1.25	.81														.02														
WEED 1 S	1.20		.12	.54															.03		.50	.01										
WESTHAVEN	.03							.03																								
WEST POINT 3 SW	T																T															
WHEELER	.06		.02															.04														
WHITE MOUNTAIN 1	1.09							T	.10	T	.50	T	T		T	T	T	.49	T									T	T			
WHITE MOUNTAIN 2	4.30		.03					.01	.92	.62			T	T	.45	.10	1.02	1.00		.15												
WHITTIER FC 106 C	.20													.07		.13																
WILLIAMS	T																	T														
WILLOWS	.11																	.11														
WINTERS	.00																															
WOFFORD HEIGHTS	.40																.40															
WOODFORDS	1.41		.19					.11	.03								.27		.73	.08												
WOODLAND 1 WNW	.02									T							.02	T														
WRIGHTS	.00																															
YORBA LINDA	1.22															1.22																
YOSEMITE NP	.10							T								.10	T															
YREKA	.56		.24																	.06			.26									

MONTHLY EXTREMES

Highest Temperature 122° on the 12th+ at Cow Creek.

Lowest Temperature 32° at White Mountain 2 on the 19th, White Mountain 1 on the 24th, and Boca on the 30th.

Greatest Total Precipitation 4.30 inches at White Mountain 2.

Least Total Precipitation 0.00 at 145 stations.

Greatest One-day Precipitation 2.06 inches on the 7th at Daggett CAA Airport.

Greatest Total Snowfall 1.6 inches at White Mountain 2.

See reference notes following Station Index.

PRECIPITATION MEASURED IN STORAGE GAGES

Station	Obser-vation date	Amount since last obs.	Snow on ground
ATWELL CCC CAMP //	1957 AUG. 19		
	1958 AUG. 8	48.04	
TOTAL	. . . . .	48.04	
BIG PINE CREEK //	1957 APR. 2		
	OCT. 24	7.17	
	1958 APR. 1	18.14	
TOTAL	. . . . .	25.31	
DOUBLE BUNK MEADOW //	1957 AUG. 21		
	1958 AUG. 12	53.97	
TOTAL	. . . . .	53.97	
EAST VIDETTE MEADOW //	1957 AUG. 12		
	1958 JUL. 10	27.32	
TOTAL	. . . . .	27.32	
GRANITE BASIN //	1957 JUL. 23		
	1958 JUL. 31	53.71	
TOTAL	. . . . .	53.71	
HORSE CORRAL MEADOW //	1957 AUG. 7		
	1958 JUL. 7	40.78	
TOTAL	. . . . .	40.78	

Station	Obser-vation date	Amount since last obs.	Snow on ground
LEWIS CREEK KINGS CANYON //	1957 JUL. 22		
	1958 JUL. 11	32.65	
TOTAL	. . . . .	32.65	
MINERAL KING //	1957 AUG. 20		
	1958 AUG. 8	40.32	
TOTAL	. . . . .	40.32	
MITCHELL MEADOW //	1957 AUG. 10		
	1958 JUL. 8	50.69	
TOTAL	. . . . .	50.69	
OILFIELDS JOAQUIN RIDGE //	1957 APR. 10		
	JUL. 17	3.99	
	1958 AUG. 16	22.74	
TOTAL	. . . . .	26.73	
PEAR LAKE //	1957 AUG. 6		
	1958 AUG. 7	55.76	
TOTAL	. . . . .	55.76	
PORTUGUESE MEADOW //	1957 AUG. 27		
	1958 AUG. 14	63.86	
TOTAL	. . . . .	63.86	

Station	Obser-vation date	Amount since last obs.	Snow on ground
POST CORRAL MEADOW //	1957 JUL. 14		
	1958 JUL. 12	51.56	
TOTAL	. . . . .	51.56	
QUAKING ASPEN //	1957 AUG. 20		
	1958 AUG. 12	51.86	
TOTAL	. . . . .	51.86	
QUINN RS //	1957 JUL. 26		
	1958 AUG. 11	45.86	
TOTAL	. . . . .	45.86	
ROUND MEADOW //	1957 AUG. 24		
	1958 AUG. 13	52.14	
TOTAL	. . . . .	52.14	
STATES LAKES //	1957 JUL. 24		
	1958 JUL. 30	43.27	
TOTAL	. . . . .	43.27	
STATUM MEADOW //	1957 JUL. 12		
	1958 JUL. 10	59.56	
TOTAL	. . . . .	59.56	
WOODCHUCK MEADOW //	1957 JUL. 9		
	1958 JUL. 8	61.83	
TOTAL	. . . . .	61.83	

BLANK SPACE IN SNOW ON GROUND COLUMN INDICATES NO MEASUREMENT OF SNOW DEPTH WAS MADE.

See reference notes following Station Index.

DAILY TEMPERATURES

Station		1	2	3	4	5	6	7	8	9	10	11	12	13	14	15	16	17	18	19	20	21	22	23	24	25	26	27	28	29	30	31	Average
ADIN RS	MAX	90	86	84	88	93	94	90	88	89	90	88	93	92		94	89	84	85	90		85	90	93	93	88	87	86	86	93	87		89.1
	MIN	52	57	52	46	50	48	52	59	54	57	54	43	47		45	60	56	60		46	45	46	44	44	50	48	46	46	45	43		49.8
ALDERPOINT	MAX	104	106	100	91	96	101	99	97	97	102	101	95	97	92	100	100	98	98	99	105	101	102	105	106	105	101	102	95	91	89		105.8
	MIN	58	63	52	50	52	53	52	55	53	54	49	48	47	49	50	57	62	60	56	59	54	57	56	57	56	53	52	54	47	62		54.2
ALPINE 1 W	MAX	90	96	95	92	89	92	89	95	100	98	96	97	94	96	96	94	89	91	89	92	88	88	89	92	97	95	92	89	90	94	95	99.2
	MIN	62	59	59	58	59	59	58	58	59	63	64	65	68	65	66	64	61	62	60	64	59	54	57	56	60	62	61	58	58	53	55	60.2
ALTURAS RS	MAX	93	88	80	97	92	96	100	94	92	90	93	92	96	96	95	99	83	82	86	90	78	87	85	86	95	95	92	90	86	89	91	90.6
	MIN	48	48	45	42	45	46	49	60	58	56	52	44	47	44	46	54	53	51	50	48	42	44	45	46	45	45	43	41	40	42	44	47.2
ANGWIN PAC UNION COL	MAX	92	85	91	94	97	94	88	85	87	91	93	99	96	99	91	81	88	87	90	92	92	92	85	87	90	94	87	83	89	94	98	90.7
	MIN	64	54	53	60	64	64	58	55	56	56	52	62	59	66	63	58	64	58	59	60	59	62	55	51	54	59	59	50	53	58	64	58.4
ANTIOCH 1 E	MAX	94	87	93	95	94	89	83	85	86	[illegible]	96	97	92	97	94	82	90	90	92	94	92	88	86	85	86	94	88	88	90	94		90.3
	MIN	60	61	53	57	56	54	58	60	60	58	57	67	63	54	57	62	70	65	62	60	58	57	58	58	52	55	61	59	50	50		58.4
ANTIOCH PUMP PLT 3	MAX	95	95	88	92	98	99	92	79	86	87	88	95	99	95	101	92	85	89	90	93	95	94	93	87	87	89	95	90	89	92	95	91.7
	MIN	62	60	53	56	54	43	57	60	58	59	57	61	57	54	57	62	65	65	60	59	58	56	56	57	50	55	61	58	50	55	58	57.2
ASH MTN	MAX	100	99	100	101	102	104	102	101	102	102	102	101	104	103	100	99	99	96	99	100	101	98	98	99	102	101	100	97	97	100	103	100.4
	MIN	66	73	70	69	71	73	78	73	71	70	70	70	70	71	76	72	70	70	72	72	73	73	63	72	75	69	66	66	69	69	69	70.7
AUBERRY	MAX	97	95	96	97	99	99	97	90	98	[illegible]	96	96	98	100	101	95	93	93	91	96	97	97	94	95	96	97	97	96	96	95	97	96.2
	MIN	64	65	65	67	67	69	72	67	67	67	67	64	67	70	70	71	65	65	65	70	66	67	62	66	64	66	63	65	64	63	67	66.4
AUBURN	MAX	100	101	96	95	99	100	102	93	93	98	98	98	100	101	102	101	92	95	95	97	97	98	97	95	96	97	98	97	94	94	100	97.4
	MIN	69	66	63	66	67	68	65	65	68	65	66	66	67	68	69	72	63	70	67	68	67	66	66	64	65	67	70	63	60	60	64	66.1
AVALON PLEASURE PIER	MAX	78	75	71	70	71	76	73	72	75	76	73	82	76	80	83	76	74	75	72	74	72	71	72	73	74	74	72	73	72	71	72	74.1
	MIN	60	58	59	60	61	59	61	60	61	61	60	63	62	63	64	65	61	62	63	62	60	59	60	61	60	64	61	56	56	60	61	60.7
AVENAL 9 SSE	MAX						103	106	106													100	100	100	102	101	102	103	106	106	101	102	
	MIN						70	81	74													68	68	65	66	68	68	71	68	67	65	65	
BACKUS RANCH	MAX	102	100	105	105	105	102	100	100	103	106	100	103	100	104	85	95	95	98	100	103	104	102	100	101	104	104	100	99	96	102	104	100.9
	MIN	73	73	74	75	78	74	71	67	70	76	78	78	75	70	72	62	66	65	66	69	69	75	65	67	73	76	73	64	71	67	66	70.9
BAKER 9 NNW	MAX	106	110	110	112	111	110	111	106	104	110	113	115	115	109	109	93	105	106	107	107	109	109	109	108	110	112	111	109	105	106	107	108.5
	MIN	82	82	83	80	81	86	85	74	80	84	89	89	85	86	76	76	83	77	77	77	83	81	76	76	80	82	81	86	81	75	75	80.9
BAKERSFIELD WB AP	MAX	100	99	97	99	101	102	101	98	100	100	97	98	101	103	99	98	96	95	98	98	99	99	99	98	98	100	101	97	97	98	101	98.9
	MIN	76	75	71	72	72	73	79	74	71	74	72	72	77	76	73	75	71	73	73	72	71	69	70	69	72	73	73	71	70	68	71	72.5
BARRETT DAM	MAX	94	93	95	98	93	91	94	89	97	102	100	99	98	95	95	95	95	93	92	92	93	91	90	92	90	97	97	92	92	93	96	94.3
	MIN	61	59	58	60	61	63	60	60	60	60	65	66	67	64	64	62	60	55	55	56	60	57	53	54	58	62	61	60	60	50	51	59.4
BARSTOW	MAX	103	104	107	107	106	102	98	100	105	107	109	106	105	104	92	99	99	100	103	103	103	102	101	103	105	104	101	100	101	102	105	102.8
	MIN	72	74	71	69	70	73	75	70	70	72	74	76	78	72	69	67	69	66	64	66	68	68	65	65	70	71	70	69	67	65	63	69.6
BEAUMONT PUMPING PLANT	MAX	95	93	93	96	99	97	93	94	95	97	96	97	98	95	93	85	90	92	90	94	95	91	90	91	94	95	99	94	91	92	95	93.8
	MIN	62	63	59	59	64	64	62	63	64	64	65	69	69	68	63	63	60	55	58	59	63	59	54	59	63	65	66	64	60	56	63	62.1
BEAUMONT 1 E	MAX	95	95	98	100	97	95	95	97	100	98	98	101	95	94	85	93	94	92	94	97	94	92	93	96	98	102	95	91	95	99	102	95.8
	MIN	62	62	59	56	61	63	63	62	63	63	66	69	70	67	65	63	59	60	55	56	60	56	52	57	62	63	64	61	58	54	56	60.9
BEN LOMOND	MAX	83	84	87	86	81	[illegible]	83	84	85	87	80	97	90	80	78	80	88	80	78	87	82	80	74	88	80	79	74	77	81	83	85	82.6
	MIN	51	50	49	47	46	48	49	51	50	51	52	52	53	51	45	50	44	50	42	42	50	51	48	50	52	53	52	53	51	51	50	49.5
BERKELEY	MAX	70	69	79	75	70	68	67	66	71	71	75	80	70	72	65	71	70	63	65	70	69	67	64	64	68	70	68	68	76	73	70	69.8
	MIN	57	58	56	57	55	55	55	58	58	58	56	56	56	57	55	57	59	58	58	56	55	55	57	52	57	56	57	59	55	58	57	56.5
BERRYESSA LAKE	MAX	103	104	102	102	104	101	93	91	92	97	100	104	103	107	101	83	91	95	96	98	99	101	95	95	98	101	94	90	95	100	102	98.0
	MIN	68	67	64	63	65	65	64	68	62	62	61	64	63	64	65	67	66	66	66	65	63	64	64	60	60	62	65	59	60	63	63	63.8
BIG BAR RS	MAX	105	104	90	95	102	106	107	104	102	100	104	98	98	100	104	109	93	94	99	102	102	99	105	109	107	105	104	99	96	91	101	101.1
	MIN	59	65	53	51	55	55	57	57	55	55	54	48	49	53	53	60	64	63	56	53	57	55	55	52	55	61	52	51	48	55	53	55.1
BIG BEAR LAKE DAM	MAX	76	77	80	81	88	80	69	74	80	81	[illegible]	82	80	74	74	73	72	74	75	76	76	75	75	76	79	78	75	73	76	78	79	77.2
	MIN	47	50	46	46	52	52	53	50	52	51	54	55	55	53	54	49	46	44	45	48	50	48	44	50	54	53	50	51	49	41	44	49.5
BIG CREEK PH 1	MAX	86	84	82	84	86	87	85	82	88	85	83	88	86	88	88	77	78	80	82	83	83	82	82	85	86	84	86	80	80	85	86	83.9
	MIN	65	65	62	62	64	68	69	66	64	68	66	67	70	70	64	62	62	62	63	60	61	61	61	65	66	67	66	64	62	64	67	64.6
BISHOP WB AP	MAX	97	99	99	101	102	101	92	93	96	100	103	101	101	101	[illegible]	91	92	94	95	97	98	98	97	96	96	98	95	96	97	99	100	97.2
	MIN	56	59	58	57	57	57	65	58	56	59	62	62	60	63	65	63	55	58	55	52	52	54	55	54	55	57	58	57	53	55	56	57.5
BISHOP UNION CARBIDE	MAX	75	75	71	80	80	83	80	67	73	76	79	84	78	79	77	70	69	70	66	74	75	75		77	76	76	76	74	76	79	79	75.6
	MIN	50	50	51	52	54	55	52	50	48	53	55	58	54	55	54	50	47	43	47	51	56	49		50	52	55	54	52	51	53	53	51.8
LUE CANYON WB AP	MAX	84	78	78	81	84	83	80	77	82	81	80	84	84	85	84	67	72	78	80	78	78	80	81	81	81	83	81	78	79	82	85	80.3
	MIN	65	61	59	57	63	64	63	63	62	62	61	64	62	67	65	60	60	59	61	60	57	61	64	62	62	62	63	60	60	60	63	61.7
LYTHE	MAX	108	112	109	110	105	107	98	106	112	111	104	106	106	105	102	106	106	108	107	103	107	106	105	107	112	113	107	104	104	108	107	106.8
	MIN	79	78	82	82	85	81	75	78	82	84	84	83	84	83	67	79	82	81	82	82	81	78	79	81	83	83	82	78	79	79	80	80.5
LYTHE CAA AP	MAX	108	111	110	109	105	107	99	105	110	114	105	105	106	105	101	106	104	107	107	102	105	108	105	106	109	111	107	105	103	107	108	106.5
	MIN	81	81	84	83	83	84	78	82	83	86	87	83	84	73	73	82	82	83	85	85	83	82	83	82	85	86	83	82	81	82	82	82.4
OCA	MAX	85	85	81	82	85	90	91	85	81	85	88	87	91	89	89	88	72	73	80	82	81	80	83	87	89	87	85	83	79	83	87	84.3
	MIN	43	50	45	40	36	41	41	52	45	50	44	43	40	39	44	54	52	45	44	44	41	39	40	42	40	41	40	40	35	32	34	42.5
ONITA	MAX	84	83	81	78	79	78	79	84	90	[illegible]	84	80	90	88	87	83	81	84	82	81	80	80	80	82	84	82	81	82	81	81	82	82.5
	MIN	64	60	63	65	65	65	62	59	61	61	65	65	65	67	65	66	68	70	70	69	67	66	67	63	65	67	68	65	68	62	65	65.0
ORREGO SPRGS 3 NNE	MAX	100	104	110	108	105	101	104	101	103	109	110	105	105	103	102	101	103	104	106	106	104	104	105	104	104	107	108	105	101	103	105	104.5
	MIN	74	73	67	74	77	75	80	74	74	75	82	80	82	79	79	76	72	68	70	70	78	72	70	75	74	74	77	77	75	62	67	74.3
OWMAN DAM	MAX	85	84	79	82	86	86	83	80	84	83	82	86	[illegible]	86	84	78	69	76	79	78	77	80	82	81	80	81	80	76	78	82	85	81.2
	MIN	58	59	55	51	54	64	56	62	59	60	58	58	58	59	62	60	66	53	58	51	53	57	62	53	59	57	53	56	55	55	62	57.5
RAWLEY 2 SW	MAX	104	105	109	107	108	102	105	105	105	111	113	103	106	104	102	104	106	104	108	107	101	103	107	103	105	109	111	104	100	105	108	105.6
	MIN	77	75	74	81	79	77	79	75	78	80	85	82	84	82	80	79	77	74	75	80	79	78	76	78	79	79	81	81	80	75	76	78.5
RIDGEPORT	MAX	84	82	86	88	90	90	83	79	83	87	89	88	90	87	81	77	76	76	81	81	82	82	85	85	85	85	83	82	86	88	89	84.2
	MIN	40	45	39	42	41	43	48	52	42	49	48	47	45	48	49	51	50	45	40	43	39	38	40	41	44	44	43	40	35	36	39	43.4
ROOKS FARNHAM RCH	MAX	100	103	99	98		102	100							100	102	98							101	97	94	95	97		97			
	MIN	66	65	69	69			66							67	65	67							68	61	58	56	62		59			
URBANK WB AP	MAX	87	88	90	89	[illegible]	87	86	90	93	98	90	94	91	93	84	91	84	84	84	84	82	84	83	87	93	90	84	85	83	87	91	87.8
	MIN	67	65	65	62	64	65	65	63	64	68	67	66	70	70	69	66	65	65	64	64	63	61	62	62	63	66	64	63	61	60	59	64.5
URLINGAME	MAX	72	74	75	78	74	72	72	75	75	74	71	81	79	71	71	74	73	78	76	72	72	70	72	71	69	70	79	80	78	76	73	74.1
	MIN	57	56	55	52	51	56	55	60	60	57	51	52	53	53	52	58	59	59	55	58	56	53	56	56	56	57	57	55	50	55	55	55.3

See Reference Notes Following Station Index

Station		1	2	3	4	5	6	7	8	9	10	11	12	13	14	15	16	17	18	19	20	21	22	23	24	25	26	27	28	29	30	31	Average
BURNEY	MAX	89	92	87	87	89	94	95	90	88	91	93	88	94	94	95	95	74	85	88	88	89	89	91	95	90	91	92	90	86	85	90	89.8
	MIN	45	57	52	42	46	49	44	60	49	49	48	39	41	43	43	59	55	50	47	44	44	45	46	50	46	43	41	43	44	42	40	46.6
BUTTONWILLOW	MAX	100	103	100	100	104	103	103	102	100	102	102	97	102	103	104	101	98	98	99	101	100	101	99	104	99	100	103	102	98	100	100	100.9
	MIN	71	73	70	70	74	69	74	70	68	72	71	65	70	71	69	70	72	70	70	70	69	67	64	66	68	68	64	67	65	64	66	68.9
CABRILLO NM	MAX	74	72	71	72	71	74	77	74	75	76	76	77	78	79	80	80	78	77	73	72	75	74	74	75	75	75	75	76	73	75	73	75.0
	MIN	64	63	63	60	61	62	63	63	64	65	65	62	64	65	67	68	66	67	67	65	65	65	65	65	65	65	65	65	65	64	64	64.4
CACHUMA DAM	MAX	94	89	88	91	92	91	94	94	91	93	96	97	102	101	100	94	95	91	84	86	84	88	85	86	89	92	91	85	90	89	94	91.5
	MIN	54	55	56	55	54	52	56	58	54	55	54	61	59	60	62	64	59	61	60	57	56	55	55	55	55	55	57	56	52	53	52	56.4
CALAVERAS BIG TREES	MAX	84	86	82	84	86	90	89	84	84	86	88	84	88	88	90	84	80		80	82	82	84	84	85	84	88	88	84	80	84	88	85.0
	MIN	54	56	54	50	52	54	54	58	54	56	54	54	54	54	58	60	62		52	42	42	48	50	52	54	54	54	54	50	50	50	53.0
CALLAHAN RS	MAX	95	90	88	92	95	100	99	95	91	92	91	95	97	98	97	96	84	90	89	81	89	94	97	97	97	95	95	91	87	91	97	93.1
	MIN	55	58	54	48	49	51	54	55	51	57	52	45	47	49	49	56	59	55	51	48	51	50	50	48	52	49	48	45	42	45	45	50.6
CAMPO	MAX	90	95	98	97	96	93	91	95	99	99	98	98	94	92	92	92	92	92	91	94	90	91	93	94	97	97	92	92	93	97	100	94.3
	MIN	60	57	55	61	60	60	58	58	58	57	57	64	65	64	62	61	54	53	53	56	61	55	51	57	60	61	61	60	60	50	55	58.2
CAMP PARDEE	MAX	103	101	93	99	103	104	103	96	95	98	97	99	102	102	105	102	95	97	96	97	100	101	99	94	96	98	102	96	93	96	99	98.7
	MIN	67	64	63	63	68	67	67	66	62	66	63	64	67	67	68	73	70	64	64	65	66	64	64	58	59	59	67	57	59	62	66	64.5
CANOGA PARK PIERCE COL	MAX	97	97	96	97	95	94	94	99	104	104	96	100	98	100	96	97	91	92	98	94	91	90	90	96	90	99	99	99	97	95	101	96.3
	MIN	64	63	61	58	60	62	62	59	60	62	62	63	68	65	64	64	60	63	61	61	62	55	56	58	59	61	65	59	58	55	57	60.9
CANTIL	MAX	105	107	107	109	109	107	103	103	106	110	107	110	106	108	102	101	100	102	104	106	105	103	104	105	105	108	104	103	104	105	107	105.3
	MIN	72	76	75	71		70	76	70	68	70	80	80	78	73	73	65	65	66	64	65	64	62	63	62	70	69	72	69	73		63	69.8
CANYON DAM	MAX	88	88	84	82	86	90	89	84	86	88	88	87	90	91	90	88	79	76	84	83	80	86	88	88	88	85	86	83	84	82	89	85.8
	MIN	50	55	51	50	50	48	50	56	51	54	53	50	48	49	50	60	52	54	50	47	48	49	50	53	50	46	46	47	47	47	48	50.3
CATHAY BULL RUN RCH	MAX	99	99	97	95	97	100	101	95	96	98	98	96	99	99	101	100	92	94	93	94	97	98	96	96	96	97	100	98	95	94	97	97.0
	MIN	70	68	65	62	63	65	70	70	65	69	67	65	66	68	69	76	71	66	66	64	62	61	62	64	64	67	70	66	62	59	65	66.0
CECILVILLE SAWYER	MAX	96	88	87	92	98	99	96	94	92	93	92	95	97	97	102	94	84	90	96	89	90	95	99	99	98	94	94	90	86	95	100	93.9
	MIN	56	54	51	46	51	55	54	54	52	54	51	45	47	50	52	60	58	55	53	48	49	52	54	56	54	52	50	48	45	48	50	51.7
CEDARVILLE	MAX	89	91	83	72	86	90	94	93	89	91	92	93	94	93	93	93	89	83	85	88	74	82	87	90	92	93	88	87	84	81		88.0
	MIN	60	60	54	53	57	57	63	69	67	60	62	59	60	57	58	61	60	54	59	55	50	53	59	56	55	60	56	55	54	50		57.8
CENTERVILLE PH	MAX	107	99	100	104	106	106	100	100	102	100	102	106	104	106	103	81	94	101	100	100	101	104	101	101	100	102	101	98	99	103	104	101.1
	MIN	66	67	64	62	62	63	62	68	68	65	64	60	59	61	64	68	64	64	64	64	63	63	62	62	61	61	62	57	57	59	62	62.8
CHERRY VALLEY DAM	MAX	89	90	90	87	89	91	92	90	87	90	90	89	91	92	92	90	89	89	85	86	87	88	88	90	88	90	91	89	87	88	91	89.2
	MIN	59	58	58	56	59	59	60	62	58	62	60	60	62	62	63	58	58	56	57	55	54	54	56	54	56	59	60	58	55	56	58	58.1
CHESTER	MAX	88	87	83	86	90	91	89	83	86	87	90	92	91	92	90	88	72	80	87	82	84	86	90	90	88	87	86	84	84	87	91	86.
	MIN	45	55	47	43	43	46	42	55	47	51	48	41	40	42	42	59	49	50	45	42	43	44	45	47	44	40	40	41	42	41	41	45.
CHICO EXP STA	MAX	105	101	98	101	103	101	100	93	100	97	99	104	104	105	100	98	93	100	97	100	100	103	100	98	97	100	97	96	96	102	102	99.
	MIN	66	67	65	65	63	64	61	68	63	64	66	59	65	62	66	72	67	65	65	65	64	64	66	62	61	62	63	60	60	63	64	64.
CHULA VISTA	MAX	76			74	70	71	72	72			77	74	74	80	78			79	77	75	74	73			74	75	74	74	75		74	74.
	MIN	67			65	64	65	65	64		63		66	67	68	67			68	71	68	68	67			68	64	69	69	68		64	66.
CLAREMONT POMONA COL	MAX	90	92	92	90	83	89	89	92	96	95	93	96	89	93	86	90	85	86	87	86	85	85	85	88	92	91	86	86	87	90	93	89.
	MIN	64	62	61	56	63	60	59	59	61	64	64	63	67	66	65	64	62	64	61	61	56	55	58	55	60	62	61	59	56	56	56	60.
CLARKSBURG	MAX	100	91	86	96	100	100	95	81	88	90	91	93	99	98	99	94	88	92	90	92	98	97	93	85	87	90	97	87	84	89	98	92.
	MIN	61	61	60	57	59	58	60	63	57	60	57	57	57	55	60	60	66	67	59	59	58	56	59	57	57	58	61	58	55	56	57	58.
CLEARLAKE HIGHLANDS	MAX	97	96	95	98	97	100	98	94	96	95	93	98	97	100		102	91	92	96	95	97	97	98	99	97	97	94	93	94	97	100	96.
	MIN	61	60	56	56	57	60	64	54	53	64	57	60	58	57		65	72	60	60	58	58	59	59	57	52	52	64	57	56	55	67	58.
CLOVERDALE 3 SSE	MAX	98	93	84	97	98	99	94	87	86	87	91	98	104	100	101	92	84	90	87	91	95	95	91	81	85	91	93	87	87	96	98	92.
	MIN	54	58	57	52	56	56	52	56	55	53	50	53	64	58	54	59	61	55	56	50	52	53	55	53	54	52	52	53	54	54	58	54.
COALINGA	MAX	102	100	100	101	103	104	101	101	102	101	99	102	104	105	102	97	98	97	99	100	100	99	101	99	99	102	102	97	100		102	100.
	MIN	69	71	68	67	66	70	76	67	65	68	67	63	69	71	69	78	70	68	69	69	67	67	64	65	65	67	68	66	65		62	67.
COLFAX	MAX	98	97	94	95	96	98	96	93	93	94	93	97	98	100	99	95	88	94	94	94	93	94	94	94	95	97	96	94	94	96	98	95.
	MIN	69	71	64	65	65	68	68	69	69	67	68	65	68	69	71	72	68	67	67	59	65	64	66	69	68	68	69	66	65	64	65	67.
COLUSA 1 SSW	MAX	106	101	98	101	106	104	95	93	100	99	100	104	105	106	102	96	95	100	100	101	100	103	97	96	97	101	96	93	95	100	102	99.
	MIN	65	62	56	61	60	61	57	64	59	59	58	59	60	59	61	51	66	68	62	63	62	62	63	59	58	60	61	59	59	61	62	60.
CORCORAN IRRIG DIST	MAX	103	102	100	100	102	104	105	101	98	102	102	99	100	104	105	103	100	98	97	100	100	101	99	101	100	99	102	102	98	99	100	100.
	MIN	73	72	68	67	65	67	75	70	68	69	70	66	71	75	71	78	72	71	68	69	67	66	65	65	65	69	70	68	66	63	65	68.
CORONA	MAX	91	93	91	90	89	91	90	93	98	98	94	95	94	92	93	92	90	85	85	87	86	86	85	89	90	93	91	88	86	90	94	90.
	MIN	64	63	60	58	62	62	62	61	62	62	65	64	68	67	67	67	64	65	63	55	59	56	57	59	60	61	63	61	58	53	54	61.
COVELO	MAX	98	100	97	95	100	102	104	100	95	99	97	96	100	101	103	90	85	99	95	98	100	105	102	100	99	99	95	92	100	104	104	98.
	MIN	57	58	54	52	52	54	55	57	53	52	47	46	48	52	50	55	54	53	50	55	56	55	54	51	51	48	48	49	52	55	51	52.
COW CREEK	MAX	117	117	119	120	120	118	116	110	116	120	122	122	121	118	115	112	112	114	116	117	118	116	115	117	118	119	118	117	114	115	117	117
	MIN	92	92	93	91	90	100	86	80	88	90	94	97	101	95	81	84	90	91	87	86	90	90	86	85	87	93	92	95	89	89	86	90
CRESCENT CITY 1 N	MAX	73	71	70	70	66	65	62	61	65	63	66	70	71	68	62	63	62	69	70	68	67	69			69	64	70	68	73	74	70	67
	MIN	51	54	49	49	48	55	55	55	54	54	54	50	54	59	55	51	52	48	51	52	53	53			51	53	46	55	48	55	47	52
CROCKETT	MAX	90	85	80	93	94	92	85	75	76	80	88	92	97	95	88	80	76	84	79	84	89	90	83	75	79	83	88	75	77	87	84	84
	MIN	57	59	58	56	55	57	56	57	50	59	56	60	60	56	57	58	61	58	59	58	57	56	57	57	56	55	56	60	57	59	59	57
CULVER CITY	MAX	75		76	75	76	77	77	75	80	80	80	83	83	86	79	81	79	76	77	75	74	75	75	76	77	77	76	75	74	75	75	77
	MIN	63		61	60	62	64	65	64	61	62	62	65	68	65	67	64	65	68	64	64	65	62	62	64	68	63	64	64	63	62	62	63
CUYAMA	MAX	95	98	95	95	97	98	104	98	99	100	98	93	95	101	103	95	92	93	93	95	92	94	90	96	96	98	94	96	88	94	102	96
	MIN	59	59	53	58	57	60	69	73	72	71	73	70	66	68	67	70	68	60	65	64	60	64	61	66	64	62	65	70	60	75	76	65
CUYAMACA	MAX	83	84	85	90	90	88	87	84	88	90	89	89	91	86	85	85	83	86	86	89	87	85	85	87	86	89	88	85	85	85	90	86
	MIN	53	60	47	51	54	56	50	51	54	62	59	61	62	58	59	54	52	50	50	54	58	53	62	53	54	54	55	56	56	50	49	54
DAGGETT CAA AP	MAX	104	103	107	105	106	98	93	93	102	105	107	103	104	107	91	96	99	100	102	102	103	103	101	104	105	106	102	101	102	102	106	102
	MIN	77	76	75	72	77	77	68	71	72	75	78	79	81	76	71	70	72	69	71	68	74	72	69	70	74	77	75	73	71	70	72	73
DAVIS AGR COLLEGE	MAX	102	103	98	97	101	104	101	90	97	98	99	97	103	101	105	100	86	97	97	97	100	100	99	91	93	96	100	96	89	95	99	97
	MIN	63	63	56	61	59	58	58	65	58	61	56	59	58	55	60	67	68	63	61	60	60	57	58	58	55	56	60	58	54	59	59	59
DEEP SPRINGS SCHOOL	MAX						96	91	85	91	95	97	98	94			85	88	89	91	93	93	91	92	92	92	93	91	91	92	94	94	92
	MIN						59	57	58	51	57	64	64	65			61	54	61	54	48	46	58	55	54	58	59	63	65	59	57	59	57
DEER CREEK PH	MAX	93	87	86	89	91	92	90	87	91	89	89	91	94	93	91	85	78	86	86	86	86	89	88	89	89	89	88	86	88	90	93	8
	MIN	47	52	50	48	44	50	49	59	52	54	52	49	48	48	52	60	53	50	50	52	48	47	49	52	49	50	52	51	46	44	46	5

See Reference Notes Following Station Index

Station		1	2	3	4	5	6	7	8	9	10	11	12	13	14	15	16	17	18	19	20	21	22	23	24	25	26	27	28	29	30	31	Average
DENAIR	MAX	98	97	95	98	101	100	98	92	98	95	96	100	99	100	101	90	97	94	96	99	96	97	95	92	95	98	96	92	95	97	101	96.7
	MIN	65	64	61	61	60	61	64	65	60	63	64	60	59	60	65	70	68	65	63	63	61	61	60	59	58	62	66	59	58	59	61	62.1
DE SABLA	MAX	95			96	95	95	94	94			92	93	95	95	95	91	90	88	89	89	89	90	91	89	90	91	90	89	89	91	94	91.8
	MIN	59			51	57	59	59	65			58	56	57	59	61	58	58	61	60	52	56	61	61	61	61	61	61	61	58	59	61	58.9
DOBBINS COLGATE	MAX	105			103	105	105	104	100			101	102	103	105	103	101		96	97	99	99						99	97	97			
	MIN	68			64	60	62	62	59			62	59	65	66	66	69		61	62	67	65						70	65	62			
DONNER MEMORIAL ST PK	MAX	85	86	81	81	84	89	89	84	79	86	86	85	89	88	88	91	70	71	75	81	81	80	82	86	86	84	84	82	78	81	87	83.2
	MIN	40	51	45	39	37	44	44	55	47	53	54	54	43	41	47	57	51	46	41	44	41	39	42	45	42	43	44	44	40	36	39	44.8
DOWNIEVILLE RS	MAX	92	96	89	89	90	94	92	92	[illegible]	93	91	94	93	95	94	94	75	84	89	90	89	88	91	96	90	91	92	89	88	89	92	90.6
	MIN	52	58	54	50	46	51	56	59	53	56	56	49	56	48	52	56	55	54	55	55	52	51	53	55	55	52	52	54	47	47	49	52.8
DOYLE 5 SSE	MAX	91	91	89	89	91	96	99	96	91	94	95	97	100	96	96	98	77	81	85	89	87	86	87	92	95	97	91	89	86	90	89	91.3
	MIN	56	58	54	52	52	53	56	58	60	61	57	55	55	54	55	58	57	52	53	53	50	50	52	55	53	53	53	53	52	49	48	54.1
DUDLEYS	MAX	95	92	92	94	95	96	94	92	93	94	93	96	95	98	96	88	89	90	91	93	93	92	92	93	95	96	94	91	91	93	95	93.3
	MIN	56	52	52	48	50	52	54	57	53	56	54	53	53	53	55	62	54	54	54	54	47	47	48	50	50	52	55	52	49	45	50	52.3
DUTTONS LANDING	MAX	81			81	81	78	73	73			80	83	88	77	84			77	73	74	79	77			75	76	81	75	73			
	MIN	56			55	55	57	56	56			52	54	53	56	54			57	56	54	52	53			54	52	53	55	51			
EAGLE MTN	MAX	98	105	108	107	106	104	105	98	103	107	111	106	105	103	103	98	102	102	104	105	100	103	103	102	103	106	106	105	102	102	102	103.7
	MIN	79	86	85	87	87	74	81	81	85	89	86	87	87	86	75	78	83	83	83	82	86	85	84	85	85	86	84	82	83	83	82	83.5
EAST PARK RES	MAX	98	103	95	95	99	101	101	96	94	95	96	96	101	101	103	103	85	91	95	97	95	95	100	98	96	95	96	97	93	92	98	96.8
	MIN	65	68	61	59	59	61	63	67	60	58	58	60	58	60	58	71	71	62	65	62	60	61	62	62	60	59	60	58	57	59	59	61.4
EL CAJON 2 E	MAX	86	92	91	80	84	84	84	92	99	97	92	94	97	95	96	87	88	89	87	88	85	86	87	88	90	89	86	86	88	90	90	89.3
	MIN	63	59	60	62	62	62	61	56	60	59	59	63	65	65	65	64	64	65	66	65	62	59	65	60	60	61	64	63	65	56	62	62.0
EL CAPITAN DAM	MAX	97	91	95	95	90	89	91	88	95	101	100	96	97	97	98	97	93	90	92	90	90	89	90	90	92	95	94	91	89	91	95	93.2
	MIN	64	61	63	59	61	63	61	54	61	63	65	65	68	66	66	66	66	66	65	68	62	59	63	60	62	62	64	65	62	56	57	62.7
EL CENTRO 2 SSW	MAX	106	110	110	108	103	105	104	107	110	112	110	105	104	104	103	105	104	108	106	105	103	106	104	105	109	110	110	103	105	106	110	106.5
	MIN	78	80	80	82	80	79	80	78	75	80	83	81	82	82	80	79	78	71	76	78	80	79	79	79	80	82	80	81	80	74	76	79.1
ELECTRA PH	MAX	103	102	98	101	104	104	102	98	100	101	100	103	103	105	103	102	98	97	98	100	100	100	100	98	100	103	101	99	96	100	104	100.7
	MIN	63	63	61	63	60	64	62	64	62	66	62	59	61	59	69	73	69	64	62	55	69	60	61	60	61	63	66	59	57	55	58	62.3
ELK VALLEY	MAX	96	93	85	87	93	95	92	87	91	91	[illegible]	[illegible]	90	92	96	93	89	90	93	90	92	94	97	97	94	91	88	82	80	88	91	90.7
	MIN	54	55	49	47	46	51	52	51	49	49	48	43	46	45	48	51	51	52	50	50	49	52	50	54	50	46	46	46	45	52	45	49.1
ELSINORE	MAX	99	100	102		99	97	97	100		106		104	94	97	98	108		97	95	96		97	96	99	100	104	98	95	97	101	106	99.3
	MIN	65	65	62		59	65	64	62		66		67	67	67	[illegible]	51		54	61	64		58	60	59	64	64	64	62	61	55	55	61.9
ESCONDIDO	MAX	89	90	[illegible]	[illegible]	84	87	85	[illegible]	94	92	90	95	96	93	95	90	83	86	85	85	83	84	84	85	87	[illegible]	87	85	85	88	87	87.9
	MIN	63	61	60	60	60	62	62	59	62	60	63	63	66	65	66	64	65	66	66	65	64	59	64	62	63	62	65	65	64	59	59	62.7
EUREKA WB CITY	MAX	64	60	64	62	60	62	61	59	60	60	61	62	65	61	62	62	65	61	63	61	60	62	59	59	60	60	64	60	67	64	64	61.7
	MIN	53	55	53	53	52	55	55	54	53	54	54	51	56	57	56	56	55	53	53	53	52	54	53	53	51	54	51	53	50	55	53	53.5
FAIRFIELD POLICE STA	MAX	96	85	93	96	97	95	85	83	87	91		100	95	100	98	84	[illegible]	84	[illegible]	95	92	91	90	84	88	95	95	81	89	95	96	91.2
	MIN	61	62	57	60	61	56	55	60	51	60	54	54	61	55	52	61	68	57	58	57	57	56	55	52	55	55	57	56	57	60	61	57.5
FAIRMONT	MAX	95	93	91	95	98	96	91	90	90	97	97	98	100	98	94	79	89	86	86	92	94	93	91	94	93	95	96	91	[illegible]	90	98	92.8
	MIN	70	69	67	65	71	71	70	70	70	71	73	77	74	72	72	68	65	65	66	65	67	68	66	67	69	72	72	67	67	69	69	69.2
FALL RIVER MILLS INTAKE	MAX	84	[illegible]		84	[illegible]	90	90	[illegible]	84		88	86	90	90	92	94		82	86	88	86	82	88		92	86	88	86	82	82		87.1
	MIN	52	58		50	50	54	52	56	54		52	48	50	50	52	56		54	52	48	50	50	52		52	48	48	48	50	50		51.4
FIVE POINTS 5 SSW	MAX		105	101	102	104	104	103	100	104	105	100	102	105	103	107	100	100	97	101	102	102	100	102	101	101	102	102	97	100	101	102	101.8
	MIN		61	66	63	64	65	72	67	63	66	67	60	65	69	66	75	67	67	67	67	65	65	65	67	62	64	66	63	62	59	66	65.4
FOLSOM DAM	MAX	104	105	94	98	102	103	104	89			98	101	103	103	105	102	95	97	99	97	100	100	100	94	96	97	102	97	91	95	100	99.0
	MIN	68	63	61	64	66	65	64	59	56	61	62	64	66	65	69	74	69	64	63	62	65	63	62	59	59	57	69	60	61	62	62	63.4
FONTANA KAISER	MAX	98	95	97	96	93	93	93	96	100	99	97	100	97	96	91	94	91	89	90	91	89	88	89	[illegible]	97	96	91	90	91	95	98	93.8
	MIN	68	66	66	61	61	63	64	63	67	67	69	67	70	70	69	69	64	65	62	63	59	59	60	62	64	68	64	62	60	63	64	64.5
FOREST GLEN	MAX	97	96	91	90	95	100	101	100	95	96	97	97	95	97	99	101	85	[illegible]	90	95	95	92	97	101	99	96	97	93	90	87	96	95.1
	MIN	53	53	49	48	49	53	52	52	51	52	47	45	43	48	47	47	57	52	52	51	51	51	51	50	50	49	48	45	43	44	49	49.4
FORT BIDWELL	MAX	91	90	82	89	89	93	90	87	88	90	89	91	92	94	94	85	85	85	85	80	84	82	90	92	90	87	87	85	81	88	90	87.9
	MIN	52	52	50	49	47	49	52	64	52	54	52	51	50	52	50	59	56	52	53	49	44	47	47	51	51	47	47	45	47	46	45	50.4
FORT BRAGG	MAX	64	68	64	68	64	63	62	64	65	61	63	65	69	66	61	63	60	63	63	66	64	65	62	62	64	60	65	63	67	67	71	64.3
	MIN	51	52	52	50	51	52	51	52	51	51	52	48	48	51	51	51	52	52	51	52	51	51	52	53	52	49	50	52	50	51	54	51.2
FORT BRAGG AVN	MAX	62	62	70	66	64	64	63	64	61	62	65	67	67	61	61	58	62	61	65	61		58	60	62	61	60	60	65	69	66	63	63.0
	MIN	51	55	49	45	48	49	51	53	52	52	51	43	42	47	47	51	53	48	49	52			52	53	53	50	50	50	47	49	50	49.7
FORT JONES RS	MAX	94	92	86	92	96	100	97	97	96	96	96	96	95	96	98	95	89	90	94	94	90	94	98	97	99	96	94	94	90	90	98	94.5
	MIN	55	57	56	48	50	50	53	55	51	55	51	44	47	49	47	57	60	60	52	51	52	51	51	53	52	47	48	46	42	46	44	51.0
FORT ROSS	MAX	68	69	80	76	70	65	66	74	72	70	76	76	76	71	63	66	74	68	68	65	62	67	74	64	67	64	68	68	78	74	64	69.8
	MIN	54	56	56	56	48	52	52	55	54	50	52	48	46	46	48	52	55	54	54	54	53	52	54	55	53	53	54	56	51	50	56	52.5
FRESNO WB AP	MAX	100	98	98	101	101	102	97	97	101	101	98	99	101	103	99	96	97	95	98	99	100	98	99	98	97	100	100	95	98	99	101	98.9
	MIN	70	69	67	66	65	67	74	69	67	68	68	66	70	72	70	75	71	69	68	68	66	64	63	66	65	67	68	66	64	63	65	67.6
FRIANT GOVT CAMP	MAX	103	103	102	102	103	106	106	100	101	105	104	100	104	105	107	104	99	100	98	100	102	103	101	101	100	99	104	105	98	100	103	102.2
	MIN	65	67	67	61	62	64	68	68	63	65	65	63	64	67	67	70	69	66	65	63	61	60	60	63	61	63	65	64	59	63	61	64.2
GIANT FOREST	MAX	77	78	77	78	79	80	81	74	76	81	80	78	82	82	88	75	74	75	75	77	78	78	77	78	80	79	81	80	76	76	81	78.4
	MIN	53	54	51	49	50	51	55	54	52	54	54	54	57	57	53	54	49	53	51	47	51	52	49	50	54	54	54	52	50	50	52	52.3
GILROY	MAX	96	90	90	95	93	90	86	86	82	88	91	95	101	96	92	91	87	89	85	87	89	90	87	81	85	89	93	82	87	89	90	89.4
	MIN	57	60	55	54	50	53	57	57	57	56	54	54	54	53	53	60	60	59	58	57	56	55	54	55	58	57	57	56	54	53	53	55.7
GLENNVILLE	MAX	91	[illegible]	83	86	88	89	87	91		96	90			98	90	93	88	88	91	91		93	90	93	94	96	95	95	89	93	94	91.1
	MIN	51	55	54	54	52	63	62	61		53	52			52	52	52	51	57	51	53		50	50	50	50	54	55	53	50	51	50	53.3
GRANT GROVE	MAX	72	77	76	75	76	78	78	70	76	78	78	78	81	81	80	75	75	71	72	74	75	75	74	75	78	80	78	77	74	73	78	76.1
	MIN	52	53	50	49	49	49	55	52	49	55	53	53	55	56	55	53	52	50	49	47	48	48	48	49	51	53	53	51	48	48	50	51.1
GRASS VALLEY	MAX	95	[illegible]	93	91	93	96	97	93	92	96	94	93	95	96	99	96	82	85	90	92	90	91	92	94	92	94	95	93	91	90	94	93.0
	MIN	63	69	63	61	61	64	65	65	65	64	64	64	65	64	65	70	64	62	64	65	61	61	62	65	64	66	66	67	62	59	59	63.8
GRATON 1 W	MAX	81	73	88	92	89	82	80	75	77	[illegible]	94	98	89	92	83	77	80	75	79	85	80	78	70	73	77	85	74	74	89	89	89	82.2
	MIN	54	57	55	46	49	50	50	56	53	48	48	47	47	48	46	52	60	52	54	53	49	50	52	55	52	50	50	55	52	51	51	51.4
GREENLAND RANCH	MAX	116	116	117	119	120	119	115	110	115	120	121	121	118	117	116	112	113	112	115	118	117	116	115	116	117	119	118	116	115	114	116	116.4
	MIN	92	92	91	90	89	99	86	80	89	91	92	92	100	92	81	83	90	92	85	86	92	90	85	83	87	92	93	95	89	90	83	89.4

See Reference Notes Following Station Index

Station		1	2	3	4	5	6	7	8	9	10	11	12	13	14	15	16	17	18	19	20	21	22	23	24	25	26	27	28	29	30	31	Average
HAIWEE	MAX	93	94	96	99	98	99	98	84	92	94	100	102	100	100	96	82	90	90	91	92	92	96	94	94	96	96	95	93	94	94	95	94.5
	MIN	63	66	68	66	66	67	73	68	68	68	70	72	74	72	73	68	64	64	66	66	65	64	64	64	67	70	69	70	64	64	65	67.4
HALF MOON BAY 2 NNW	MAX	65	66			67	64	64	63	66	67	68	65	71	66	63	62	68	64	68	62	64	62	64	63	64	67	65	69	71	64	64	65.4
	MIN	57	59			54	54	54	56	58	56	56	49	50	51	52	55	56	57	57	57	55	54	53	54	53	54	55	58	57	57	56	55.0
HAMILTON AFB	MAX	82	77	79	79	78	75	75	77	78	80	83	93	77	79	74	74	83	79	79	78	75	74	74	74	76	78	80	79	81	79	78	78.3
	MIN	58	58	58	58	55	56	54	59	57	55	50	54	59	58	55	55	61	58	58	56	55	55	57	57	55	54	56	57	50	56	56	56.1
HANFORD	MAX	99	98	98	100	100	101	100	97	99	97	97	98	100	100	104	98	96	94	97	98	98	98	98	98	96	99	99	98	98	97	99	98.4
	MIN	64	67	69	65	63	62	67	66	63	66	65	62	62	69	67	76	69	68	67	67	67	65	61	59	58	64	66	63	62	60	59	64.8
HAPPY CAMP RS	MAX	100	100	92	96	103	105	104	101	98	100	100	96	101	101	104	104	99	97	102	102	98	102	104	104	102	100	100	96	91	99	101	100.1
	MIN	59	63	53	52	50	58	59	56	55	57	54	49	53	53	53	59	63	60	57	58	58	56	55	60	56	49	53	53	48	53	51	55.3
HAT CREEK PH 1	MAX	92	95	89	89	92	97	98	94	91		95	93	97	97	98	98	79	89	91	92	89	90	92		97	96	94	92	89	89		92.6
	MIN	47	56	53	45	45	47	46	57	50		49	41	42	43	41	52																
HAYFIELD PUMP PLANT	MAX	101	103	108	107	105	101	103	99	103	109	111	103	104	103	102	100	103	102	105	106	101	102	104	102	103	107	109	103	101	102	105	103.8
	MIN	76	78	75	80	80	80	82	77	78	83	82	83	84	82	74	77	75	78	75	80	80	80	75	78	80	77	78	79	77	76	72	78.4
HEALDSBURG	MAX	86	82	97	100	99	91	87	85	86	88	100	106	98	103	92	82	89	85	[illegible]	93	91	88	81	82	[illegible]	95	82	82	94	98	99	90.9
	MIN	56	59	57	53	55	54	53	53	57	52	53	51	51	54	52	58	66	56	56	55	54	54	56	57	56	54	54	58	55	55	55	55.1
HENSHAW DAM	MAX	94	90	93	97	96	96	92	93	94	97	97	96	99	94	95	94	89	91	90	93	94	90	89	92	94	95	98	91	91	89	96	93.5
	MIN	61	59	55	55	59	62	60	58	60	59	62	65	67	64	64	62	58	54	54	55	62	56	53	54	60	61	63	62	59	50	51	58.8
HETCH HETCHY	MAX	90	92	89	89	92	93	92	90	87	91	91	91	94	92	93	89	89	89	85	87	87	89	88	91	91	92	94	90	89	90	94	90.3
	MIN	59	61	58	55	55	57	58	59	60	60	59	59	61	59	62	63	60	56	52	54	53	53	54	57	58	58	59	57	56	55	55	57.5
HOLLISTER	MAX	78	80	86	83	82	75	76	73	78	81	93	98	90	84	77	78	77	74	77	79	83	79	74	76	[illegible]	[illegible]	71	75	83	84	[illegible]	80.7
	MIN	55	58	54	50	50	50	54	55	53	53	51	52	51	52	51	57	57	56	57	56	53	54	54	52	54	54	56	55	52	52	50	53.5
HUNTINGTON LAKE	MAX	75	74	72	74	76	77	76	71	76	76	76	80	79	78	78	76	68	69	71	73	73	72	74	75	75	76	75	74	71	76	77	74.6
	MIN	49	51	48	47	50	53	59	53	50	53	51	54	56	57	56	53	49	49	49	45	50	46	47	49	51	52	51	49	46	49	50	50.7
IDRIA	MAX	97	99	98	96	97	99	97	95	97	96	94	98	99	100	99	92	90	98	92	93	94	94	94	94	94	97	95	92	94	96	97	95.7
	MIN	71	71	68	67	69	71	75	71	70	74	71	69	72	73	74	71	66	67	69	68	68	69	69	70	70	70	73	70	69	69	71	70.2
IDYLLWILD RS	MAX	84	89	90	91	91	86	85	86	89	88	89	91	84	85	89	80	81	84	86	88	86	87	87	88	88	88	85	85	85	89	92	87.0
	MIN	51	48	47	49	48	55	56	54	54	55	52	59	61	56	56	52	48	46	46	46	53	51	51	51	53	52	53	55	51	43	49	51.6
IMPERIAL	MAX	104	109	107	107	103	105	104	106	109	111	107	105	103	101	103	105	103	105	106	102	103	105	104	104	107	109	105	101	105	106	108	105.2
	MIN	79	79	78	82	80	79	81	80	80	84	[illegible]	83	84	83	81	80	79	77	77	82	81	80	79	81	81	83	81	82	81	77	77	80.5
INDEPENDENCE	MAX	97			101	101	102	101	94			102	105	104	103	101			94	95	97	99	99			100	99	101	97	97			
	MIN	65			64	65	66	71	63			62	75	69	69	68			61	65	59	59	63			60	65	64	63	60			
INDIO US DATE GARDEN	MAX	104	106	115	110	107	102	106	103	106	113	114	106	107	107	103	105	106	106	110	109	103	101	108	107	102	109	109	105	102	105	109	106.6
	MIN	79	85	85	79	78	76	80	78	83	91	87	82	85	79	81	82	78	75	82	78	78	78	72	77	82	85	81	79	76	78	73	80.1
INYOKERN	MAX	102	104	107	106	106	105	101	100	104	107	109	108	107	105	100	98	98	99	101	103	104	103	101	102	105	104	102	101	101	104	105	103.3
	MIN	70	71	65	62	63	71	78	70	69	70	69	77	79	71	75	64	63	67	69	62	63	59	61	62	69	69	71	67	62	65	63	67.6
IRON MTN	MAX	105	108	112	111	111	105	103	94	106	111	115	110	110	108	108	98	108	106	108	110	105	107	109	107	107	111	112	108	106	105	110	107.5
	MIN	81	83	85	85	89	84	75	76	82	86	[illegible]	87	84	85	78	79	82	82	82	82	83	84	84	83	84	83	85	79	81	82	81	82.7
JESS VALLEY	MAX	84	76	78	81	84	87	86	82	82	84	85	87	86	85	86	83	76	78	83	78	75	78	83	83	84	83	81	78	76	83	84	81.9
	MIN	52	53	60	46	46	50	54	59	54	56	55	48	40	50	50	58	46	48	48	48	42	46	48	54	50	48	48	46	43	46	46	49.6
JOICE ISLAND	MAX	80	89	93	92	87	85	80	79	81	87	80	95	92	97	84	78	84	79	84	90	87	84	76	77	84	92	92	84	87	92	95	86.0
	MIN	61	58	60	59	58	58	58	60	58	60	56	64	63	59	59	62	68	60	60	58	58	57	59	58	57	57	60	61	60	61	61	59.6
JULIAN WYNOLA	MAX	85	88	89	90	92	85	88	90	92	90	92	96	90	91	87	85	84	86	86	91	85	83	85	[illegible]	89	95	85	86	84	90	93	88.4
	MIN	60	53	63	56	60	61	59	57	59	58	61	65	66	65	62	59	58	51	51	57	63	53	50	59	60	61	60	58	57	49	56	58.3
KERN RIVER PH 1	MAX	105	104	102	103	104	106	104	101	102	103	101	99	100	104	98	100	97	103	101	100	103	102	102	99	99	100	103	101	100	99	105	101.6
	MIN	77	77	76	76	77	79	81	78	78	77	78	76	81	81	80	78	77	75	76	76	77	74	75	76	77	78	78	77	74	75	78	77.2
KERN RIVER PH 3	MAX	100	99	100	102	99	102	98	97	100	102	98	103	102	103	91	94	95	97	99	100	98	96	100	101	101	102	101	96	96	101	104	99.3
	MIN	71	67	70	70	69	67	75	71	70	65	65	67	69	67	74	62	67	68	67	68	67	64	64	70	66	64	65	66	60	65	60	67.1
KETTLEMAN CITY 1 SSW	MAX	103	103	100	101	102	106	106	102	100	101	101	101	102	107	104	106	101	99	99	99	101	101	100	101	102	101	105	107	100	100	100	102.0
	MIN	77	78	74	72	73	75	78	75	73	80	73	71	74	76	77	79	76	74	74	72	71	72	73	74	77	74	76	72	73	69	71	74.3
KETTLEMAN STA	MAX	105	102	104	105	106	106	104	103	105	104	101	104	107	106	103	102	101	99	102	102	103	103	104	104	102	105	105	101	103	104	105	103.5
	MIN	76	76	74	76	81	84	79	74	73	73	72	71	74	81	79	81	77	74	72	71	74	71	72	73	74	76	78	72	72	74	76	75.2
KING CITY	MAX	83	85	89	87		83	82	81	86	88	92	96	90	[illegible]	84	78	87	80	82	85	85	83	81	82	83	90	80	84	87	89	91	85.4
	MIN	58	59	56	50		53	55	56	57	54	55	50	50	49	51	60	56	53	58	59	57	55	55	58	57	57	57	58	56	56	54	55.3
KLAMATH	MAX	73	68	71	69	69	68	67	66	64	65	65	66	69	67	72	69	65	67	69	68	65	68	67	65	65	66	72	65	70	73	71	67.9
	MIN	54	54	53	50	50	55	55	56	54	52	55	48	55	54	53	56	56	53	52	54	55	55	55	53	54	54	51	56	49	59	52	53.6
LAGUNA BEACH	MAX	82			77	78	75	75	77	82	81	82	77	77	80	96	82		80	80		76	75	75	76	77	77	79	77	74			78.7
	MIN	63			55	63	65	64	62	59	58	57	58	64	65	63	63		65	64		62	55	55	57	59	59	60	61	57			60.5
LAKE ARROWHEAD	MAX	79	79	83	86	84	79	79	81	84	86	89	85	81	78	74	76	77	78	81	82	80	80	81	83	85	85	80	79	80	83	86	81.5
	MIN	57	57	58	55	62	63	62	60	58	60	59	60	59	58	59	57	60	52	56	57	57	53	50	57	58	60	62	57	54	53	55	57.6
LAKEPORT	MAX	97	93	93	95	97	99	97	92	94	95	98	98	95	98	100	95	[illegible]	94	96	92	95	97	92	95	96	94	95	95	92	94	99	95.2
	MIN	60	57	55	55	56	57	57	59	51	51	49	51	51	55	54	61	66	57	60	57	55	55	58	59	56	52	54	52	53	51	51	55.3
LAKESHORE	MAX	101	93	95	100	105	102	97	93	98	98	98	102	104	105	106	89	92	96	101	98	98	101	105	98	98	99	97	93	94	100	104	98.7
	MIN	58	64	63	65	64	61	62	63	59	61	59	59	59	62	64	65	66	65	64	65	64	61	61	61	60	59	58	55	54	65	65	61.6
LAKE SPAULDING	MAX	84	84	81	82	86	84	83	79	82	82	83	84	84	85	83	81	70	82	80	80	79	80	84	82	82	82	81	81	80	83	86	82.9
	MIN	50	44	52	44	44	50	49	58	52	51	53	50	54	50	54	54	52	52	50	49	46	46	52	50	49	49	51	49	45	45	51	49.8
LAKE SPAULDING DAM	MAX	88	87	81	83	88	87	87	82	85	85	84	87	87	87	88	83	73	80	83	82	81	82	86	84	84	84	83	82	80	[illegible]	87	84.1
	MIN	56	44	52	40	44	47	57	56	57	52	48	62	59	58	54	52	51	52	54	55	50	54	56	53		56				52	41	52.3
LA MESA	MAX	82	86	84	77	78	79	77	84	92	90	85	83	92	90	90	[illegible]	82	83	80	79	80	81	81	82	83	83	81	79	81	84	83	83.2
	MIN	64	63	64	63	63	63	64	61	63	65	65	65	67	68	68	68	67	68	67	67	64	63	65	64	64	65	66	66	65	60	62	64.[illegible]
LANCASTER	MAX	101	100	103	104	105	105	98	98	103	103	104	102	99	102	84	93	96	96	100	102	101	98	99	101	101	103	99	95	97	102	105	100.[illegible]
	MIN	65	65	63	65	63	62	63	62	66	72	72	69	64	68	60	61	58	58	58		61	64	59	64	63	66	67	64	61	56	56	63.[illegible]
LAS PLUMAS	MAX	106	101	98	100	103	104	101	94	99	99	98	101	102	104	101	98	93	98	98	97	99	99	99	98	98	102	100	97	98	99	102	99.[illegible]
	MIN	74	71	72	70	70	72	72	74	71	73	73	71	72	71	72	73	72	72	71	73	70	70	72	69	72	72	72	65	69	67	71	71.[illegible]
LE GRAND	MAX	96	96	96	98	101	101	97	96	99	99	99	99	96	101	103	93	96		97	98	99	98	98	96	96	100	100	95	97	99	94	97.[illegible]
	MIN	65	59	64	60	60	61	67	65	61	64	63	61	61	60	65	73	65		64	63	65	59	59	61	59	64	65	59	59	58	60	62.[illegible]
LEMON COVE	MAX	102	100	100	100	103	103	96	101	103	102	99	101	104	100	100	102	99	96	100	101	101	100	100	100	95	107	101	96	98	100	102	100.[illegible]
	MIN	70	70	66	67	67	68	73	67	67	69	67	65	72	72	70	75	73	68	68	70	66	65	64	67	66	68	69	64	66	67	68	68.[illegible]

See Reference Notes Following Station Index

Station		1	2	3	4	5	6	7	8	9	10	11	12	13	14	15	16	17	18	19	20	21	22	23	24	25	26	27	28	29	30	31	Average
LINDSAY	MAX	100	99	99	101	103	102	98	99	101	101	99	99	103	104	99	100	97	96	98	100	101	99	98	100	97	101	102	97	99	100	102	99.8
	MIN	69	69	65	64	63	66	75	67	65	66	66	63	68	71	66	76	72	68	68	66	65	63	62	64	65	67	67	65	64	65	66	66.6
LIVERMORE	MAX	99	90	96	97	100	101	98	89	89	90	91	96	103	98	104	94	90	89	85	94	97	96	95	93	90	94	100	90	87	93	101	94.5
	MIN	62	64	57	57	61	57	59	60	59	52	53	55	58	58	61	63	59	59	59	58	57	55	57	57	56	57	58	58	55	57	59	58.0
LLANO SHAWNEE HILLS RCH	MAX	93	96	97	100	101	94	90	94	99	99	102	101	92	94	85	90	90	93	95	97	94	95	95	96	95	97	95	92	90	96	98	95.0
	MIN	67	68	66	65	68	70	70	65	69	71	73	70	73	72	71	66	63	63	63	63	67	68	62	64	68	69	68	65	64	64	71	67.3
LODI	MAX	93	88	93	97	100	97	82	87	91	93	93	99	98	100	96	94	95	89	94	96	95	95	88	89	92	97	90	85	92	95	101	93.4
	MIN	64	60	55	61	57	57	59	62	57	59	58	60	60	54	61	67	67	61	60	59	58	55	56	56	57	57	64	58	54	58	59	59.0
LOMPOC SEWAGE PLANT	MAX	71	71	69	69	67	70	75	73	74	74	75	83	80	77	73	80	87	73	73	74	71	69	73	72	72	71	71	73	71	72	73	73.4
	MIN	57	56	56	54	54	55	55	58	49	52	56	54	52	54	55	58	58	62	62	59	59	58	59	59	58	59	59	59	53	59	59	56.7
LONG BEACH	MAX	80	86	85	76	74	76	75	86	88	89	84	82	84	87	89	86	78	84	83	83	80	82	81	84	85	82	80	82	80	82	87	82.6
	MIN	65	65	62	62	63	64	65	65	64	65	64	64	66	67	68	68	68	68	67	65	64	63	62	64	64	65	66	65	63	62	63	64.7
LONG BEACH CAA AP	MAX	83	85	87	77	77	80	80	83	90	91	88	84	89	87	91	89	81	84	82	81	82	83	81	83	86	87	83	83	81	84	86	84.1
	MIN	64	65	62	62	64	65	62	65	64	65	64	63	68	67	68	66	67	68	67	66	65	62	63	64	64	64	66	65	65	63	63	64.7
LOS ANGELES WB AP	MAX	78	79	78	78	80	81	81	80	82	83	80	85	84	87	84	83	81	81	79	77	78	79	79	78	80	81	79	78	77	79	79	80.3
	MIN	66	66	64	64	66	67	67	66	65	66	67	67	70	69	71	68	68	68	67	65	67	65	65	66	67	67	67	66	65	64	64	66.5
LOS ANGELES WB CITY	MAX	86	85	86	84	84	85	84	82	89	89	87	90	87	92	84	86	82	81	82	81	81	81	80	83	86	86	83	83	81	84	83	84.4
	MIN	66	66	65	63	66	66	67	65	65	68	67	66	71	70	70	68	68	66	66	66	65	64	64	65	64	66	65	65	64	63	64	65.9
LOS BANOS	MAX	102	100	100	102	106	104	94	98	101	100	100	104	103	103	102	94	100	96	101	102	102	102	99	98	100	104	99	98	101	100	104	100.6
	MIN	70	66	63	63	61	63	69	64	61	63	63	59	59	60	65	70	67	68	64	65	64	62	61	59	59	63	67	61	60	59	60	63.2
LOS GATOS	MAX	88	89	95	95	95	95	89	86	86	88	92	101	93	96	90	83	88	86	91	92	92	90	90	87	88	95	86	85	91	95	98	90.8
	MIN	59	62	58	55	55	57	59	60	59	58	57	56	57	56	58	62	61	63	59	60	59	56	56	54	54	59	59	58	54	56	57	57.8
LUCERNE VALLEY 2 W	MAX	100	102	105	105	104	101	98	102	105	108	107	105	100	100	90	95	98	99	101	100	101	101	100	102	101	102	101	99	100	100	104	101.2
	MIN	67	66	62	56	56	62	70	66	67	71	67	70	69	66	70	62	59	58	59	65	63	65	63	62	61	65	65	64	65	56	55	63.6
MADERA	MAX	102	101	101	102	103	104	106	97	101	102	102	101	103	104	104	103	99	100	98	100	103	105	102	101	102	98	104	105	99	103	100	101.8
	MIN	66	67	65	64	73	63	73	64	62	64	65	63	65	68	69	78	67	66	65	65	65	63	63	61	61	65	67	61	63	63	63	65.4
MANDEVILLE ISLAND	MAX	87	86	79	93	94	93	88	81	82	80	87	95	93	96	95	80	87	84	87	89	88	88	80	81	85	92	90	82	86	94	96	87.7
	MIN	66	61	60	61	55	60	60	61	60	60	58	59	55	60	62	63	62	65	62	58	60	63	60	59	59	59	62	60	60	59	59	60.3
MANZANITA LAKE	MAX	82	83	78	78	81	85	86	82	78	83	82	81	86	85	86	86	65	72	77	80	76	77	78	83	81	82	84	82	79	78	80	80.5
	MIN	51	55	49	47	49	52	48	55	51	51	50	46	48	49	51	54	50	47	50	47	48	48	50	51	49	48	48	47	46	47	50	49.4
MARICOPA	MAX	103	101	100	102	103	105	104	104	103	101	99	100	103	106	98	99	96	98	101	100	100	101	100	100	99	101	103	98	99	100	103	101.0
	MIN	78	76	72	73	75	78	79	76	78	75	74	75	77	85	82	82	82	82	83	78	73	73	74	74	74	76	76	73	70	71	74	76.4
MARTINEZ FIRE STA	MAX	90	88	84	91	92	89	90	81	88	83	90	94	100	96	95	81	77	87	82	88	87	85	85	79	81	84	92	84	82	89	86	87.1
	MIN	60	59	58	55	56	55	57	59	59	59	54	57	56	56	57	59	62	60	62	58	57	58	58	61	58	57	60	60	54	52	57	57.7
MARYSVILLE	MAX	102	105	95	97	101	102	99	90	96	98	97	98	102	101	103	99	97	95	99	96	99	98	97	95	95	96	100	97	92	94	100	97.9
	MIN	69	65	60	64	64	65	63	70	62	67	62	64	64	65	65	69	69	67	64	67	66	64	65	62	61	63	65	61	60	63	64	64.5
MC CLOUD	MAX	89	93	88	85	90	95	97	91	85	89	90	90	94	93	95	96	83	86	88	93	89	88	91	95	93	92	91	90	86	84	90	90.3
	MIN	46	57	55	47	49	51	51	57	50	52	50	44	48	48	49	57	57	55	51	50	49	50	51	51	49	47	46	44	44	46	47	49.9
MECCA 3 SE	MAX	97	100	110	102	101	97	98	99	98	102	108	100	98	104	99	96	99	98	100	101	98	101	102	102	99	105	106	101	98	99	101	100.6
	MIN	77	77	79	78	78	76	76	76	78	82	82	82	81	82	76	71	74	74	74	80	73	77	73	75	75	80	79	78	79	74	72	77.0
MERCED FIRE STA 2	MAX	99	102	98	100	103	101	101	95	100	100	96	95	101	102	102	101	101	97	97	100	100	99	100	96	95	101	98	95	97	97	103	99.1
	MIN	62	64	65	61	62	64	70	67	62	64	65	62	57	63	66	[illegible]	64	66	64	64	63	61	61	61	61	63	63	61	60	60	60	63.1
MIDDLEWATER	MAX	104	103	102	102	104	107	106	102	104	103	102	102	106	109	108	98	97	97	99	102	100	99	102	101	100	103	103	100	100	101	103	102.2
	MIN	72	72	71	72	72	75	77	72	70	75	72	72	75	78	72	62	68	68	71	72	73	71	70	71	72	72	75	71	71	69	72	71.8
MILL CREEK 2	MAX	92	91	97	97	95	92	91	91	97	96	96	97	91	88	76	89	87	86	88	90	91	87	88	91	93	97	97	91	89	93	97	91.6
	MIN	67	65	62	62	67	66	65	67	67	68	67	71	71	70	65	69	68	58	61	62	63	60	60	63	65	70	67	65	65	67	75	65.7
MINERAL	MAX	82	87	81	79	83	87	89	86	83	84	84	84	88	87	89	88	67	75	82	84	78	80	83	87	85	86	84	83	82	80	86	83.3
	MIN	46	51	48	44	45	46	43	50	49	49	49	42	43	44	46	55	49	48	46	44	46	45	48	48	46	45	43	45	44	44	44	46.3
MITCHELL CAVERNS	MAX	93	96	98	96	93	93	90	90	96	99	97	95	92	93	87	89	89	91	93	92	90	93	92	93	95	95	93	90	91	93	96	93.0
	MIN	72	76	78	76	76	74	65	70	76	81	78	75	77	76	56	70	70	72	76	72	70	75	72	73	76	77	77	68	71	74	78	73.5
MODESTO	MAX	100	96	97	100	103	101	88	95	97	97	97	102	101	102	101	88	98	95	99	100	98	99	95	94	96	99	97	94	94	99	103	97.6
	MIN	65	64	60	60	59	60	65	65	60	63	63	60	59	60	64	70	70	65	63	63	62	59	61	59	59	61	66	60	58	60	61	62.1
MONO LAKE	MAX	86	84	88	91	90	91	87	80	81	90	89	85	88	85	83	82	79	79	82	85	87	86	85	87	87	86	86	87	89	90	88	85.9
	MIN	54	54	53	54	56	56	58	58	55	56	57	56	57	56	55	56	54	53	50	52	53	52	51	53	54	55	56	56	57	55	54	54.7
MONTEREY	MAX	73	73	74	70	70	66	69	71	75	74	79	80	72	69	70	72	69	71	70	70	70	73	70	70	69	72	69	73	75	69	76	71.7
	MIN	55	56	55	55	52	52	52	54	54	54	54	52	53	54	55	54	54	55	56	54	55	53	52	53	54	55	55	56	55	56	52	54.1
MONTICELLO DAM	MAX	103	103	95	100	102	105	103	96	95	99	100	99	104	103	105	99	84	96	97	98	99	99	100	98	97	99	101	96	95	97	102	99.0
	MIN	67	63	60	62	63	64	64	63	60	61	59	63	62	63	63	68	72	65	65	65	62	63	64	59	60	60	64	57	59	62	63	62.7
MOUNTAIN PASS	MAX	93	93	95														88	89	93	95	90	90	92	93	94	95	92	[illegible]	89	92	95	
	MIN	63	76	67														62	60	63	69	72	67	66	66	67	68	67	[illegible]	67	70	64	
MT DIABLO NORTH GATE	MAX	96	90	88	92	95	98	96	87	90	89	91	88	95	97	98	90	82	88	86	92	92	93	94	86	90	94	98	89	86	90	95	91.5
	MIN	70	64	63	68	70	71	69	67	63	64	64	66	69	68	70	72	66	60	62	67	68	67	65	65	65	71	72	61	64	64	64	66.4
MOUNT HAMILTON	MAX	85	79	81	83		86	83	80	80	81	80	88		88	84	80	76	79		81	80	82	83	81	85	86	83	[illegible]	82	64	84	82.4
	MIN	64	60	61	63		70	69	62	66	63	60	65		69	69	63	60	61		63	63	64	66	67	66	67	70	66	63	64	69	64.8
MOUNT HEBRON RS	MAX	89	90	81	80	83	88	92	91	86	87	89	86	87	87	[illegible]	86	83	79	81	85	78	81	82	90	92	89	[illegible]	[illegible]	81	79	81	85.2
	MIN	49	51	50	40	42	46	48	57	45	52	47	39	41	42	53	41	56	55	46	42	45	46	46	48	48	46	44	40	36	39	40	45.8
MOUNT SHASTA WB CITY	MAX	90	85	82	85	89	94	88	83	87	88	88	90	89	91	93	83	85	86	92	89	84	89	94	90	90	90	88	86	81	84	93	87.9
	MIN	53	57	57	48	52	54	54	56	53	56	53	53	53	52	56	59	56	56	57	49	52	58	[illegible]	53	54	50	49	49	54	51	50	53.5
MT WILSON FC 338B	MAX	80	81	85	87	87	82	79	80	87	86	90	87	84	85	79	80	78	78	82	84	82	81	80	85	85	86	81	80	83	83	87	82.9
	MIN	64	62	64	68	69	67	65	63	65	65	70	66	66	68	59	59	58	60	60	62	65	64	61	64	66	68	66	63	59	63	68	64.0
NACIMIENTO DAM	MAX	99	98	100	103	105	100	95	94	96	100	103	105	105	105	94	86	91	88	96	100	[illegible]	100	99	98	100	104	99	95			102	98.7
	MIN	57	56	54	56	53	54	58	56	55	56	55	56	57	59	55	62	59	57	57	55	[illegible]	[illegible]	[illegible]	55	54	54	55	55		52		55.6
NAPA STATE HOSPITAL	MAX	84	81	86	89	86	81	76	78	80	85	87	94	87	93	87	78	81	80	79	85	84	[illegible]	[illegible]	79	80	86	79	78	86	88	87	83.2
	MIN	57	59	57	58	54	54	56	58	54	54	51	53	53	52	53	58	65	56	57	55	53	[illegible]	55	54	54	52	55	52	55	50	55	54.9
NEEDLES CAA AP	MAX	110	113	112	112	103	109	92	104	110	115	111	110	108	109	101	107	105	108	110	109	106	108	108	109	[illegible]	111	109	105	106	109	113	108.1
	MIN	85	85	85	87	87	86	72	81	84	85	88	85	87	85	76	84	88	85	85	84	83	88	84	86	83	84	95	81	84	85	79	84.1
NEVADA CITY	MAX	92	95	91	90	90	93	93	90	89	92	91	89	92	93	95	94	79	85	88	90	88	89	89	90	90	92	92	91	89	90	90	90.4
	MIN	55	60	54	51	49	51	52	60	55	56	55	52	50	51	55	62	57	55	54	56	51	50	53	55	53	52	55	54	49	47	50	53.5

See Reference Notes Following Station Index

Station		1	2	3	4	5	6	7	8	9	10	11	12	13	14	15	16	17	18	19	20	21	22	23	24	25	26	27	28	29	30	31	Average
NEWARK	MAX	82			85	85	83	81	79			78	83	93	78	85	76	76	78	77	79	79	78	77	75	73	76	80	79	76	80	81	79.7
	MIN	57			53	52	52	52	59			52	53	54	54	53	59	60	59	59	59	56	55	56	58	59	59	57	58	54	55	54	55.9
NEWMAN	MAX	102	101		104	103	103	102	99	99		102	101	103	104	109	99		101	100	100	100	99	100		98	101	100	98	98	101		101.0
	MIN	68	65		66	62	66	65	64	60		60	63	62	64	66	69		65	65	65	65	63	63		58	64	67	59	62	63		63.8
NEWPORT BEACH HARBOR	MAX	74	71	71	69	73	74	74	73	74	74	74	77	76	78	92	77	74	73	73	71	70	70	70	71	71	74	73	71	70	72	72	73.4
	MIN	64	65	62	62	63	66	64	65	62	64	64	65	66	67	64	67	67	68	65	65	63	61	63	61	61	63	67	65	63	62	57	63.9
NORTH FORK RS	MAX	95	96	94	95	97	98	99	92	93	97	97	96	98	98	100	96	90	92	91	91	96	98	94	95	96	96	97	95	92	95	96	95.3
	MIN	61	64	62	60	59	62	64	64	61	63	63	62	63	62	68	67	62	62	61	62	59	58	58	61	63	64	64	61	61	58	60	61.9
NORTH HOLLYWOOD	MAX	87	90	91	88	85	87	87		95	96	93	94	92	95	89	93	85	87	85	83	83	79	76	74	80	[illegible]	84	86			91	87.3
	MIN	66	65	64	61	64	65	65		62	65	62	66	70	67	69	66	66	68	64	64	61	56	54	51	46		64	62			59	62.7
OAKDALE WOODWARD DAM	MAX	101	99	98	96	99	102	101	92	92	97	95	95	100	101	104	100	93	97	93	97	100	88	97	94	92	95	98	95	91	94	97	96.5
	MIN	66	63	59	62	65	63	63	65	61	64	61	62	64	62	65	70	68	64	63	62	62	59	62	58	58	63	71	59	56	61	65	62.8
OAKLAND WB AP	MAX	73	72	78	79	76	73	75	74	72	74	78	87	73	80	72	72	75	70	74	75	74	72	74	69	72	76	76	73	79	79	80	75.0
	MIN	59	60	60	56	56	57	57	60	60	58	57	56	57	57	56	58	60	59	59	58	57	57	59	59	59	57	59	57	55	60	58	58.0
OCEANSIDE PENDLETON	MAX	71	72	72	72	71	73	72	73	75	74	74	73	75	78	78	77	74	76	74	73	73	73	72	73	74	72	74	73	72	73	72	73.5
	MIN	64	64	63	62	62	64	64	64	63	62	62	66	66	68	68	68	68	68	66	67	67	66	64	66	63	64	66	67	64	61	65	64.9
OJAI	MAX	93	93	92	95	90	90	92	95	98	100	99	101	91	98	92	93	87	86	88	89	90	88	87	92	93	96	89	89	88	92	99	92.4
	MIN	60	59	58	56	56	56	60	60	56	59	60	60	63	62	62	63	61	63	57	59	58	56	56	56	56	58	58	58	53	52	51	58.1
ORANGE COVE	MAX	99	100	99	100	101	102	102	95	97	100	101	100	100	102	103	100	97	98	95	98	99	100	99	99	99	97	100	100	96	98	100	99.2
	MIN	66	69	66	64	63	66	74	68	66	67	67	63	70	71	68	71	70	69	68	65	63	62	62	65	66	67	68	65	63	63	64	66.4
ORICK PRAIRIE CR PARK	MAX	83	71	74	74	71	69	69	68	71	70	72	73	74	70	74	74	71	74	77	76	76	78	76	69	71	75	75	76	75	80	77	73.6
	MIN	50	51	49	46	49	47	55	54	51	51	54	52	54	56	54	55	55	52	50	54	52	53	51	54	51	52	46	46	45	56	48	51.4
ORINDA BOWMAN	MAX	85	87	93	97	98	88	80	75	80	84	95	98	91	99	98	75	82	74	85	93	91	90	75	75	90	95	80	77	89	95	100	87.5
	MIN	57	56	53	54	56	54	53	57	54	53	49	55	58	58	60	57	63	57	57	54	52	49	53	56	53	51	57	58	51	57	55	55.1
ORLAND	MAX	102	107	95	100	100	102	101	96	93	99	97	100	99	104	105	104	84	93	100	97	100	100	102	95	96	97	98	96	92	95	103	98.5
	MIN	68	67	62	61	62	63	62	62	63	61	61	65	66	64	65	68	67	64	66	65	62	64	65	61	59	63	62	59	59	59	60	63.1
ORLEANS	MAX	105	98	92	99	105	105	100	96	101	100	97	96	98	102	106	102	90	99	104	100	101	104	108	107	104	102	96	95	89	101	105	100.2
	MIN	60	60	53	52	56	58	57	57	55	55	56	49	50	54	54	59	65	61	59	59	59	58	57	61	56	50	50	54	49	56	53	55.9
OROVILLE 1 WSW	MAX	104	107	98	100	102	103	105	95	96	100	99	101	107	104	105	102	87	96	100	99	100	100	101	98	98	98	100	98	94	95	101	99.8
	MIN	70	66	64	65	66	65	62	69	63	65	66	63	65	64	64	72	66	66	66	66	65	64	65	63	66	63	64	65	64	60	64	65.0
OROVILLE 7 SE	MAX	98	104	95	96	98	100	103	97	98	98	98	98	100	103	103	100	95	90	97	97	97	98	98	97	96	97	100	98	94	95	98	97.9
	MIN	60	65	59	60	60	60	60	65	58	60	60	60	58	58	58	60	60	64	60	60	60	60	60	58	56	58	60	55	55	55	55	59.3
OXNARD	MAX	73	74	73	72	73	75	76	74	76	75	78	80	80	82	81	78	78	78	75	74	74	74	75	74	74	75	74	71	73	76	74	75.5
	MIN	60	60	59	63	58	59	64	55	55	56	58	64	66	60	64	64	64	64	64	64	63	63	64	60	60	59	63	63	61	59	60	61.2
PALMDALE	MAX	100	99	103	106	106	103	100	103	103	102	106	105	101	105	94	96	95	100	101	102	102	98	102	103	103	104	100	96	100	102	106	101.5
	MIN	72	74	71	64	67	76	71	68	70	73	68	69	75	71	72	66	69	67	63	67	64	65	57	57	65	69	75	72	72	67	62	68.3
PALMDALE CAA AP	MAX	100	99	101	104	104	99	98	96	102	103	105	104	100	101	83	92	93	95	98	101	100	98	98	101	101	102	98	95	96	101	104	99.1
	MIN	71	72	67	62	66	73	72	68	67	75	68	69	75	72	69	65	67	64	62	64	62	66	65	65	67	68	74	69	64	62	62	67.5
PALM SPRINGS	MAX	108	111	110	110	107	110	105	106	113	117	113	107	106	106	105	105	104	109	109	108	105	109	107	107	111	111	106	103	105	110	111	108.2
	MIN	75	78	70	73	78	77	78		77		81		86	80	82	78	71	68	68		76	74	68		77	77	76	77	77	69	69	75.4
PALO ALTO CITY HALL	MAX	79	77	76	83	82	79	77	77	76	75	77	81	92	75	82	78	77	78	75	77	77	77	76	77	73	75	80	77	75	84	81	78.2
	MIN	62	58	62	54	52	55	60	63	63	61	53	52	55	54	56	60	61	63	64	63	60	58	62	63	60	61	61	60	59	63	60	59.3
PALOMAR MTN OBSY	MAX	82	82	87	89	87	87	86	84	85	85	88	87	90	84	86	83	80	80	81	84	82	81	81	87	87	88	87	85	81	[illegible]	88	84.8
	MIN	61	62	60	67	65	63	62	62	65	62	63	65	67	65	64	61	57	60	62	65	64	62	63	63	65	67	65	63	60	64	67	63.3
PANOCHE JUNCTION	MAX	102	103	102	102	105	105	105			105	100	101	105	105	107	107	100	100	99	100	102	100	98	101	99	102	101	100	101	101	104	102.1
	MIN	69	68	68	68	67	70	69			65	69	66	70	70	69	78	72	70	67	70	71	69	73	65	66	69	72	66	67	63	66	68.7
PARADISE	MAX	101	105	95	97	99	102	102	96	93	99	97	97	101	103	102	99	77	91	97	95	97	96	99	96	97	97	98	97	92	93	100	97.1
	MIN	69	70	68	64	65	67	70	69	67	68	67	64	65	66	68	70	61	69	66	70	68	66	66	65	65	68	68	63	62	62	65	66.5
PARKER RESERVOIR	MAX	106	109	111	110	109	112	107	97	106	112	114	107	107	106	108	104	107	107	108	108	104	106	105	106	106	111	114	104	104	103	107	107.3
	MIN	83	85	88	88	91	88	79	79	86	86	81	85	87	86	79	82	86	85	84	85	81	85	84	84	85	86	86	74	80	83	84	84.0
PASADENA	MAX	89	89	90	89	87	88	87	88	89	94	92	94	91	92	90	90	88	85	85	85	84	84	84	87	91	90	88	86	84	88	91	88.4
	MIN	65	65	64	60	63	64	64	62	63	66	65	65	70	68	68	66	66	67	64	64	61	59	60	60	62	65	64	62	60	59	58	63.5
PASO ROBLES	MAX	96	97	102	104	104	93	95	88	94	100	100	106	105	103	93	89	89	80	88	98	97	91	91	92	98	104	87	90	100	100	96	95.8
	MIN	61	54	62	54	52	52	58	57	52	55	56	52	65	58	52	64	60	58	55	51	51	50	48	49	51	52	54	51	49	49	50	54.3
PASO ROBLES CAA AP	MAX	98	98	101	104	104	95	96	91	96	101	100	104	104	100	94	89	90	82	90	98	98	95	95	94	100	103	82	91	100	100	98	96.5
	MIN	59	58	57	59	55	57	62	59	56	59	56	57	60	61	56	65	62	58	58	56	56	53	52	55	55	57	57	54	53	53	55	57.1
PETALUMA FIRE STA 2	MAX	83	79	94	95	95	82	91	85	84	85	90	99	95	97	93	81	88	84	87	88	84	83	84	82	82	90	84	80	89	95	94	87.8
	MIN	57	59	56	49	50	50	54	53	53	52	54	51	49	49	48	55	63	57	56	54	53	53	56	57	55	53	55	58	48	52	54	53.6
PINNACLES NM	MAX	99		98	100	102	100	100	96	98	100	98	104	104	104	100	93	94	92	94	98	99	97	96	98	100	102	100	99	98	98	102	98.8
	MIN	57		56	55	56	54	60	56	54	57	57	56	57	56	58	66	58	56	55	54	57	51	49	50	52	55	55	53	53	52	57	55.4
PISMO BEACH	MAX	67	68	70	71	70	64	71	70	70	70	102	98	75	75	75	79	74	70	68	66	68	68	69	67	67	68	68	69	68	69	70	71.7
	MIN	57	58	57	55	55	54	55	59	54	56	57	65	58	59	55	60	59	61	62	58	59	59	59	60	58	57	66	58	56	57	59	58.1
PLACERVILLE	MAX	99	101	94	95	98	100	100	95	95	100	96	95	98	100	102	103	87	92	94	95	95	95	95	95	95	96	98	95	94	95	97	96.4
	MIN	57	57	58	54	55	57	57	63	52	44	60	58	57	57	62	68	63	59	58	61	55	54	57	58	58	58	62	58	54	52	54	57.3
PLACERVILLE IFG	MAX	95	97	91	92	94	97	97	92	93	96	95	91	94	97	98	95	80	86	91	92	92	92	92	92	92	94	95	94	90	90	95	92.9
	MIN	71	69	66	67	69	71	69	64	69	68	68	68	70	69	73	71	68	67	66	69	66	67	68	68	67	69	71	65	65	65	68	68.1
POINT ARENA	MAX	69	69	68	71	69	63	68	63	69	69	69	66	70	68	63	61	67	66	65	63	63	62	64	63	61	70	65	65	69	71	73	66.5
	MIN	51	54	52	52	51	51	51	51	53	53	51	48	51	52	51	48	49	50	51	52	51	52	52	53	51	52	51	53	52	54	52	51.5
POINT ARGUELLO LIGHT STA	MAX																																
	MIN																																
PT PIEDRAS BLANCAS	MAX	68	62	61	60	61	62	66	68	65	65	67	62	64	62	66	60	67	67	67	64	62	64	64	65	63	62	67	69	66	65	65	64.4
	MIN	[illegible]	55	[illegible]	52	52	53	52	55	54	55	55	55	53	52	52	55	55	58	57	56	56	55	55	56	56	56	56	58	57	56	56	55.0
POMONA	MAX	91		[illegible]	[illegible]	90	89	90	92	97	97	94	97	92	95	88	93	87	87	86	87	87	86	86	90	93	93	88	84	87	90	94	90.6
	MIN	62			[illegible]	60	60	60	59	60	60	62	63	67	65	65	63	62	66	62	62	58	57	60	60	59	60	62	59	59	55	57	60.6
PORT CHICAGO NAVAL DEPOT	MAX	[illegible]	[illegible]		92	96	95	90	85	82	84	89	92	99	95	96	86	78	88	85	89	92	87	87	82	83	84	94	71	83	89	93	88.2
	MIN	57	57		53	[illegible]	54	55	56	56	57	50	52	54	55	54	57	60	59	58	57	54	52	53	55	54	54	55	55	51	51	54	54.7
PORTERVILLE	MAX	101	102	100	99	101	103	102	98	99	102	101	98	100	103	105	99	102	98	96	99	100	100	100	99	100	98	101	102	97	99	101	100.2
	MIN	73	71	[illegible]	68	67	72	74	68	69	70	70	67	71	72	69	75	73	71	71	68	68	68	66	66	71	70	70	68	66	65	66	69.4

See Reference Notes Following Station Index

Station		1	2	3	4	5	6	7	8	9	10	11	12	13	14	15	16	17	18	19	20	21	22	23	24	25	26	27	28	29	30	31	Average
PORTOLA	MAX	88	89	84	91	96	92	89	87	89	92	88	94	93	93	93	90	77	83	84	85	85	86	90	92	89	88	87	83	85	90	93	88.5
	MIN	49	55	45	43	40	45	44	60	48	54	47	44	42	42	46	59	50	47	46	44	42	42	43	46	42	42	45	42	38	38	40	45.5
POSEY 3 E	MAX	85	84	84	85	87	88	86	85	88	87	84	87	87	90	83	83	80	80	83	84	85	82	82	86	87	88	87	87	83	86	89	85.2
	MIN	55	55	54	56	54	57	63	55	54	55	56	56	57	57	57	54	51	53	52	53	53	53	52	55	56	57	57	53	54	54	55	54.9
POTTER VALLEY PH	MAX	102	101	95			103	104	97	97	98			101	103	104	101	91	96	98	98		101	101	99	99	99	98	94	94	99	103	99.1
	MIN	61	62	58			54	59	59	55	53	50			55	55	62	62	57	60	60		58	58	58	56	54	53	52	53	54	55	56.7
PRIEST VALLEY	MAX	96	95	95	98	100	98	96	95	97	99	98	102	100	103	95	93	95	91	94	96	97	95	94	95	99	102	94	93	95	101	102	96.9
	MIN	56	58	55	54	54	55	60	55	53	57	58	50	55	53	55	58	55	56	55	55	54	52	50	51	53	55	57	55	50	46	51	54.2
QUINCY RS	MAX	95	91	91	94	100	97	93	90	94	94	94	99	98	98	99	95	78	90	92	89	90	93	100	100	95	94	92	89	90	96	100	93.9
	MIN	46	55	48	43	42	46	44	58	49	52	48	44	44	42	44	61	52	55	46	44	44	43	45	48	42	41	41	44	39	38	41	46.1
RAMONA SPAULDING	MAX	94	97	96	95	91	95	90	98	101	101	99	99	99	101	98	95	91	93	93	92	91	91	91	93	96	96	93	90	93	96	99	95.1
	MIN	60	59	54	54	58	60	58	55	59	58	61	63	67	64	64	61	59	61	61	63	58	52	59	56	58	60	58	62	59	47	50	58.6
RANDSBURG	MAX	99	100	103	104	103	102	97	97	100	103	106	105	101	100	95	95	94	96	98	100	99	98	97	100	101	101	98	97	97	99	101	99.5
	MIN	71	71	72	72	71	73	75	69	70	72	77	74	75	73	69	66	65	65	66	68	69	70	64	68	72	71	73	69	68	66	68	70.1
RED BLUFF WB AP	MAX	105	96	99	102	105	103	98	95	101	100	103	108	106	107	105	84	90	100	96	99	100	104	99	99	101	102	100	93	97	105	105	100.2
	MIN	73	71	69	68	67	70	68	71	67	69	68	67	69	70	70	75	71	67	71	70	68	71	71	69	65	69	67	65	62	70	68	68.9
REDDING FIRE STA 2	MAX	108	104	97	99	102	102	100	95	100	101	99	104	102	104	103	100	90	97	98	96	95	102	101	101	97	98	97	96	95	101	100	99.5
	MIN	72	74	73	72	71	72	69	70	71	70	71	70	73	75	72	76	77	71	75	73	70	72	71	69	69	72	70	65	66	72	75	71.5
REDLANDS	MAX	98	99	100	102	98	97	97	99	102	101	101	103	92	94	87	97	95	92	93	94	93	91	91	95	98	100	95	92	94	100	105	96.6
	MIN	66	65	63	60	61	64	64	63	66	67	67	67	69	68	67	66	64	66	61	63	61	59	57	59	63	65	65	63	60	57	58	63.4
REDWOOD CITY	MAX	82	83	86	86	80	77	78	81	78	79	79	93	86	85	84	78	85	80	78	78	78	75	79	75	74	80	81	80	84	83	82	80.9
	MIN	61	63	62	53	52	54	59	62	62	60	55	52	52	54	54	60	61	63	62	62	59	55	60	61	59	59	60	62	59	58	58	58.5
RICHMOND	MAX	72	70	72	73	72	69	64	68	69	72	75	70	80	69	73	64	72	72	71	71	72	71	69	66	67	69	72	69	69	72	72	70.5
	MIN	58	58	51	58	58	57	56	58	59	59	57	59	59	58	56	56	60	58	58	58	57	57	57	58	58	57	58	60	58	59	59	57.7
RICHMOND FIELD STA	MAX	70	67	69	69	68	67	64	67	69	71	71	67	76	66	70	63	67	68	68	65	70	67	66	66	67	67	72	70	68	70	70	68.3
	MIN	58	59	58	57	57	56	55	58	59	58	56	57	57	57	55	56	59	57	58	57	56	56	58	58	58	56	56	60	58	58	58	57.3
RIVERSIDE FIRE STA 3	MAX	93	95	95	95	92	92	91	95	99	97	97	99	95	93	91	93	89	89	89	90	88	88	89	91	96	95	91	89	90	94	97	92.8
	MIN	64	64	60	58	61	63	62	61	62	62	65	65	69	67	66	66	63	65	62	62	58	57	58	59	61	61	63	61	59	55	56	61.8
RIVERSIDE CITRUS EXP STA	MAX	97	95	97	97	97	94	95	94	96	102	100	99	102	96	94	90	95	92	91	91	93	91	91	91	94	98	98	94	91	93	97	95.0
	MIN	64	64	60	57	61	63	63	61	63	64	66	66	70	68	67	66	62	66	62	62	59	57	58	60	62	62	65	62	58	55	57	62.3
ROCKLIN	MAX	104	106	92	101	104	105	106	91	100	103	102	102	104	107	108	105	93	100	100	102	98	103	103	97	98	99	103	100	94	99	102	101.0
	MIN	60	62	61	60	60	61	61	66	61	64	62	60	59	60	62	66	67	63	63	64	61	60	60	60	60	60	61	60	59	56	60	61.3
SACRAMENTO WB AP	MAX	98	90	95	100	101	99	85	92	94	96	95	100	98	102	98	89	95	93	95	98	97	95	89	91	94	98	92	87	92	98	101	95.1
	MIN	64	62	58	65	63	62	64	65	59	62	58	63	61	61	64	69	69	63	62	62	61	59	60	58	57	60	63	59	58	61	64	61.8
SACRAMENTO WB CITY	MAX	100	91	95	99	102	99	86	93	94	96	96	101	99	102	98	88	96	94	95	99	99	97	88	91	95	99	92	88	93	98	101	95.6
	MIN	65	61	58	65	65	64	63	65	60	62	58	63	64	62	65	69	69	64	62	62	62	60	60	59	57	62	64	59	58	61	66	62.4
SAINT HELENA	MAX	91	87	96	98	96	89	85	89	89	95	94	103	94	102	85	82	91	86	90	96	93	89	84	86	89	98	88	87	91	95	97	91.5
	MIN	58	59	57	52	55	55	59	59	56	53	48	51	50	53	54	58	67	58	56	59	55	55	56	57	54	52	53	58	50	56	56	55.5
SAINT MARYS COLLEGE	MAX	88	80	92	94	93	87	82	78	79	87	94	96	87	96	84	77	84	79	87	92	90	88	83	85	87	96	90	90	87	94	95	87.8
	MIN	61	56	56	54	57	59	56	57	57	55	52	50	58	58	61	61	63	56	57	56	55	53	55	55	56	55	61	63	54	57	55	56.7
SALINAS 2 E	MAX	73	73	74	72	71	69	70	72	74	69	88	84	79	82	70	68	71	72	72	72	73	72	70	71	72	77	71	73	81	82	76	74.0
	MIN	58	59	58	57	55	55	56	58	60	59	57	54	51	54	55	57	56	58	60	53	57	55	56	58	57	58	58	60	58	56	56	56.7
SALT SPRINGS PH	MAX	94	91	88	90	92	92	92	90	92	90	88	93	93	94	94	90	83	87	87	89	89	88	89	90	90	92	92	90	88	91	94	90.4
	MIN	69	66	66	65	64	66	66	66	66	68	64	62	63	67	69	66	61	62	67	65	63	65	58	63	64	69	70	67	64	64	62	65.1
SALYER RS	MAX	102	103	99	92	98	104	99	96	100	100	95	95	95	95	102	103	91	98	101	101	101	95	103	104	101		99	96	92	92	98	98.3
	MIN	60	66	55	52	57	58	58	52	56	53	50	50	50	53	54	59	65	59	59	58	58	58	61	57	53		53	51	50	55	55	55.8
SAN ANTONIO CN MOUTH	MAX	90	90	90	95	94	90	90	93	90	91	93	93	96	91	90	89	86	86	87	90	87	85	86	88	94	96	96	88	86	92	98	90.6
	MIN	66	65	63	63	64	64	64	65	65	68	66	66	70	69	67	64	62	57	59	58	59	58	57	61	65	67	66	63	61	62	65	63.5
SAN BERNARDINO CO HOSP	MAX	99	99	100	104	100	99	98	101	105	104	104	104	95	98	88	97	96	94	94	96	95	94	94	98	101	102	97	94	98	101	105	98.5
	MIN	67	66	63	60	62	65	65	64	66	66	68	68	70	70	68	67	64	68	62	63	61	60	58	59	64	66	66	63	61	57	58	64.[illegible]
SANDBERG WB	MAX	88	87	85	91	91	87	85	84	89	91	81	92	89	88	75	84	81	81	86	87	89	86	86	87	89	91	86	83	81	88	90	86.4
	MIN	66	66	63	65	69	68	66	68	69	69	67	68	70	69	68	64	61	61	62	66	65	65	65	63	70	70	67	64	65	65	68	66.4
SAN DIEGO WB AP	MAX	78	79	75	74	73	75	75	78	82	82	80	78	88	84	86	80	78	80	77	76	79	77	77	77	79	78	77	77	76	78	78	78.4
	MIN	67	66	65	64	65	65	67	65	66	67	67	67	69	70	70	71	70	70	70	69	67	67	67	68	68	68	69	69	67	66	67	67.5
SAN FERNANDO	MAX	98	94	94	95	91	90	91	96	101	103	95	98	93	98	95	95	88	89	91	90	90	89	88	95	100	96	89	91	88	92	99	93.6
	MIN	64	62	62	58	60	64	62	60	62	63	63	64	67	67	66	65	62	65	63	63	63	57	60	60	60	63	64	60	59	56	56	61.9
SAN FRANCISCO WB AP	MAX	76	76	80	77	73	76	79	77	76	76	77	89	73	76	81	77	75	80	78	75	73	74	77	75	72	75	81	78	81	78	78	77.1
	MIN	58	59	58	55	54	53	57	61	61	57	56	56	56	56	54	59	60	60	60	58	57	56	57	59	58	58	58	57	54	58	57	57.3
SAN FRANCISCO FOB	MAX	65	65	70	68	65	63	65	65	67	68	67	82	64	67	63	69	63	63	64	66	64	62	66	62	63	67	68	66	71	69	66	66.2
	MIN	56	57	56	56	55	54	54	57	58	56	54	57	56	54	54	56	58	57	57	55	54	55	56	56	55	54	56	58	57	57	56	55.8
SAN GABRIEL FIRE DEPT	MAX	91	91	91	90	89	91	90	90	96	95	92	94	93	96	96	93	92	87	87	87	86	87	86	89	92	92	92	88	88	91	92	90.8
	MIN	64	64	62	61	64	64	63	63	62	63	64	64	65	68	67	65	66	68	64	65	61	58	60	61	61	63	62	61	60	59	58	62.9
SAN GREGORIO 3 SE	MAX	72	72	73	71	69	71	73	71	72	72	75	79	71	70	70	80	72	71	71	70	70	71	70	69	69	71	72	72	75	72	77	72.0
	MIN	54	57	55	48	51	49	53	55	59	50	53	44	45	45	49	54	54	56	56	54	54	52	54	56	54	54	55	58	49	56	50	52.7
SAN JACINTO	MAX	99	100	102	104	100	100	97	103	104	102	103	105	97	95	91	97	97	95	97	100	98	95	98	100	101	106	99	95	98	102	106	99.5
	MIN	59	62	59	56	60	64	63	59	63	62	64	65	69	67	66	62	61	59	57	60	59	55	56	56	60	61	63	62	59	50	53	60.4
SAN JOSE	MAX	82	83	86	85	86	84	82	80	78	80	86	93	84	90	85	78	83	79	85	84	83	82	81	80	80	86	82	80	84	88	90	83.5
	MIN	60	61	61	57	56	57	59	61	62	60	58	57	57	58	58	62	63	62	60	59	59	58	57	59	59	60	60	60	57	59	59	59.2
SAN LUIS OBISPO POLY	MAX	78	76	75	77	78	77	79	80	79	80	80	97	98	91	86	83	87	81	70	78	78	77	76	76	78	78	77	74	77	78	79	79.9
	MIN	56	57	56	56	54	54	55	56	55	56	57	57	60	59	54	55	60	60	59	58	58	57	57	59	57	58	57	58	57	57	57	57.0
SAN MARCOS RANCH	MAX	93	90	88	91	92	90	93	92	91	93	95	95	100	97	96	90	92	85	84	85	88	87	85	85	88	90	90	85	89	90	92	90.4
	MIN	58	57	55	54	56	55	56	60	56	54	55	56	55	59	61	60	60	63	60	58	56	55	57	56	55	55	56	59	50	53	50	56.5
SAN MATEO	MAX	80	80	83	81	79	79	77	75	78	77	79	89	84	80	78	76	81	78	79	77	76	76	74	75	75	78	78	79	85	78	79	78.8
	MIN	55	57	55	53	57	52	54	54	58	56	50	50	52	53	51	55	57	57	57	56	55	52	55	55	54	55	55	57	52	55	54	54.5
SAN PEDRO	MAX	78	73	73	71	75	75	76	74	81	78	78	77	80	82	86	80	77	75	74	72	74	72	76	72	73	74	74	72	70	74	74	75.5
	MIN	64	65	62	61	63	65	64	65	65	65	65	64	60	68	62	61	67	68	59	59	64	63	64	64	64	66	60	58	59	63	64	63.3
SAN RAFAEL	MAX	83	86	83	88	85	83	81	83	82	84	89	93	87	88	84	77	85	84	81	84	83	80	78	78	79	83	82	77	86	85	85	83.4
	MIN	56	59	57	54	54	54	54	54	57	56	52	55	55	54	52	57	57	57	57	55	53	55	57	58	56	55	55	58	51	57	55	55.4

See Reference Notes Following Station Index

Station		1	2	3	4	5	6	7	8	9	10	11	12	13	14	15	16	17	18	19	20	21	22	23	24	25	26	27	28	29	30	31	Average
SANTA ANA FIRE STA	MAX	82	84	83	81	79	82	80	84	86	88	87	85	87	85	92	90	81	79	82	81	80	81	80	82	84	84	82	81	80	82	86	83.2
	MIN	64	63	62	63	65	65	65	65	63	64	64	66	68	68	67	67	68	69	66	66	65	60	62	63	63	64	67	65	62	60	63	64.5
SANTA BARBARA	MAX	80	80	79	77	75	79	80	77	82	85	85	91	86	86	84	84	78	77	75	77	76	75	75	76	80	80	76	74	76	80	78	79.5
	MIN	60	60	58	58	59	59	60	63	58	61	63	63	66	61	65	65	66	63	61	62	62	62	61	61	61	61	62	62	60	60	60	61.4
SANTA BARBARA CAA AP	MAX	77	76	76	72	72	75	76	74	77	80	79	81	78	82	82	78	76	76	73	74	72	73	72	73	75	76	73	70	73	73	71	75.3
	MIN	61	60	58	58	58	58	59	61	58	60	64	63	65	60	65	65	65	63	61	62	63	63	62	60	59	62	62	61	60	59	60	61.1
SANTA CRUZ	MAX	73	78	79	81	75	68	72	71	75	79	83	90	84	75	74	74	76	73	70	70	71	68	70	69	76	76	70	72	75	74	70	74.5
	MIN	57	57	56	59	50	55	55	58	54	53	52	48	51	54	50	47	55	58	53	48	56	56	56	57	57	57	57	50	54	53	54	54.1
SANTA MARIA	MAX	74	79	74	72	73	74	74	78	76	74	77	81	86	84	83	79	87	74	70	74	74	73	70	79	74	76	74	73	76	75	79	76.3
	MIN	52	51	56	53	54	53	55	58	54	55	56	57	52	55	56	56	59	60	60	50	58	58	58	55	58	58	58	59	58	58	58	56.1
SANTA MARIA WB AP	MAX	70	70	71	71	72	72	77	75	77	74	81	85	82	80	77	86	78	69	72	73	71	69	71	72	72	73	70	74	71	78	74	74.4
	MIN	56	57	56	53	55	56	56	58	54	56	56	60	58	58	55	59	59	61	60	59	59	58	59	59	58	58	59	58	59	57	59	57.8
SANTA MONICA PIER	MAX	72	72	77	70	75	73						75	78	78	77	78	79	78	72	73	73	74	71	70	72	73	74	74	74		78	74.4
	MIN	63	61	56	53	52	63	61	53			58	65	68	67	68	68	59	66	66	64	65	62	64	64	68	65	65	63	63	66	66	62.8
SANTA PAULA	MAX	88	81	82	82	81	80	82	87	84	89	89	89	94	88	89	86	86	80	81	80	79	80	79	79	81	84	83	83	79	79	77	83.3
	MIN	59	59	56	57	57	59	64	65	58	60	60	62	64	64	63	63	64	64	61	63	62	58	61	58	58	60	62	61	58	56	58	60.5
SANTA ROSA	MAX	90	80	77	91	94	94	85	85	80	81	83	90	100	93	96	84	80	84	79	84	87	84	83	78	78	81	89	76	78	90	94	85.5
	MIN	56	57	55	50	51	51	53	53	56	50	54	50	49	51	50	53	58	56	55	54	53	53	54	56	54	53	53	55	50	52	52	53.1
SCOTIA	MAX	79	84	69	71	73	70	66	74	71	74	73	74	75	75	74	72	73	72	74	78	75	77	74	70	74	71	75	75	68	74	78	73.6
	MIN	55	54	52	55	50	51	54	55	53	52	53	49	51	58	56	58	57	54	53	53	52	53	57	54	53	53	49	52	50	54	51	53.3
SHASTA DAM	MAX	95	98	95	100	96	102	104	99	95	99	99	100	100	101	107	102	88	90	98	98	99	98	98	102	100	100	100	99	93	96	96	98.3
	MIN	73	72	72	72	74	73	72	72	70	71	70	73	73	76	76	75	73	73	75	74	72	72	74	72	70	71	70	68	67	68	75	72.2
SIERRA CITY	MAX	90	93	90	87	92	95	95	92	82	92	92	93	96	95	95	95	74	76	87	91	89	88	91	93	92	93	92	90	87	89	93	90.3
	MIN	57	57	55	52	54	59	57	59	59	59	59	57	56	58	62	63	59	53	54	55	53	55	59	57	57	56	58	54	49	55	59	56.6
SIERRAVILLE RS	MAX	86	87	84	86	88	90	91	89	83	88	90	88	93	91	90	90	75	75	83	85	85	83	85	91	90	89	87	85	81	80	89	86.4
	MIN	50	52	50	49	43	48	51	61	55	53	51	49	46	45	50	59	52	46	48	45	45	40	47	48	45	47	48	46	41	39	42	48.1
SONOMA	MAX	90	85	96	96	98	95	90	89	89	92	95	99	100	102	97	79	90	89	86	97	95	93	84	88	92	99	93	86	92	94	97	92.5
	MIN	54	62	57	48	52	56	52	56	56	50	48	48	47	50	50	56	64	55	54	51	48	50	55	57	55	52	52	59	47	55	51	53.1
SONORA	MAX	100	101	97	97	100	103	102	98	98	100	100	98	102	102	104	101	93	96	95	96	99	98	98	98	99	100	102	100	96	97	100	99.0
	MIN	66	68	64	62	64	66	67	68	67	70	67	64	66	66	68	71	68	66	66	66	66	61	64	64	64	66	68	65	62	60	60	65.5
SO ENTRANCE YOSEMITE NP	MAX	90	86	90	88	92	91	89	84	86	87	89	90	92	90	86	83	82	83	84	87	86	87	88	89	87	89	85	86	85	87	88	87.3
	MIN	47	56	48	45	48	44	43	44	52	55	55	47	49	57	52	49	52	52	44	41	41	41	42	48	50	54	43	41	51	50	52	48.2
SQUAW VALLEY LODGE	MAX	83	78	78	82	87	86	81	77	83	82	82	87	85	84	83	69	68	78	78	78	77	80	81	86	83	82	81	78	80	86	87	81.0
	MIN	45	50	43	38	39	44	45	56	46	53	46	45	44	43	48	54	48	40	42	44	38	39	42	45	46	47	47	46	41	37	40	44.5
SQUIRREL INN 2	MAX	76	78	84	83	83	78	77	79	82	85	86	85	80	77	75	75	72	74	79	81	80	78	79	83	80	83	78	76	76	79	83	79.5
	MIN	63	64	61	67	69	67	64	63	65	66	67	68	59	64	64	60	59	60	65	65	64	61	61	64	64	65	65	63	60	62	66	63.7
STOCKTON CAA AP	MAX	97	92	95	99	102	99	84	89	93	95	94	100	100	101	99	85	95	92	96	96	96	97	91	91	94	98	92	89	93	97	103	95.0
	MIN	65	62	59	63	61	61	62	62	60	60	61	63	63	61	64	66	69	64	63	62	61	59	62	60	57	63	65	60	60	62	60	61.9
STOCKTON FIRE STA 4	MAX	97	94	90	93	96	98	97	83	87	90	92	92	98	97	96	95	85	94	90	93	94	93	95	88	89	91	95	90	86	90	93	92.3
	MIN										59	56	56	52	57	62	60	69	65	62	62	65	58	60	59	55	60	64	59	61	59	60	60.0
STOCKTON MOWRY BRIDGE	MAX	98	95	96	100	102	99	95	89	93	96	95	102	100	102	99	92	96	92	97	97	98	98	93	92	95	98	94	92	94	96	102	96.4
	MIN	61	62	56	59	55	57	59	60	58	59	58	61	56	55	60	64	67	62	63	60	59	57	58	56	55	59	63	57	56	58	59	59.0
STONY GORGE RESERVOIR	MAX	105	102	98	102	105	104	99	95	100	100	99	105	104	105	106	96	92	100	97	99	100	102	100	100	98	100	97	95	96	102	103	100.2
	MIN	67	68	63	61	61	63	63	67	61	59	60	59	61	61	64	71	67	63	66	63	61	65	63	64	61	62	62	57	61	62	64	62.9
STRAWBERRY VALLEY	MAX	95	89	88	90	92	94	89	85	90	91	89	93	94	94	92	92	80	85	89	88	88	89	90	90	90	90	88	87	87	92	95	89.8
	MIN	55	63	58	55	57	58	60	59	59	59	59	56	58	58	61	62	58	57	56	58	56	58	61	59	59	59	60	59	55	55	61	58.3
SUNLAND	MAX	95	101	98	101	96	94	94	100	107	107	100	104	95	102	91	96	90	92	96	97	97	94	93	100	105	103	97	96	94	100	108	98.2
	MIN	62	60	67	58	57	56	58	60	65	67	63	64	60	64	63	61	58	60	56	54	55	53	51	58	59	63	59	57	55	58	59	59.4
SUSANVILLE AP	MAX	93	90	89	91	95	96	94	82	91	94	93	96	96	95	91	75	87	86	84	85	86	85	90	94	92	89	89	88	87	87		89.7
	MIN	46	55	49	47	44	49	50	60	50	61	52	51	46	46	50	48	53	46	46	46	44	46	46	50	46	44	44	44	51	45	46	48.4
TAHOE	MAX	75	71	77	77	80	76	81	81	78	75	78	82	83	83	84	83	79	71	75	71	71	75	72	75	78	80	79	78	75	77	74	77.2
	MIN	49	51	46	43	43	48	47	57	49	55	50	48	49	47	50	51	49	46	46	46	43	42	46	46	46	48	48	47	44	42	45	47.3
TEHACHAPI	MAX	91	87	85	87	90	93	92	91	82	88	83	89	96	81	87	84	91	92	90	88	88	86	86	94	95	90	93	86	81	90	97	88.8
	MIN	59	59	60	62	60	60	62	58	55	55	63	62	57	56	55	52	56	53	54	60	58	60	50	55	58	55	59	54	61	56	50	57.2
TEJON RANCHO	MAX	101	99	98	100	101	102	103	97	100	101	96	98	99	104	99	98	96	95	98	98	99	99	98	99	97	100	101	97	97	100	102	99.1
	MIN	74	72	67	69	71	73	77	69	67	70	69	70	78	75	75	73	66	68	71	66	68	69	70	68	71	72	73	70	69	68	68	70.5
THERMAL CAA AP	MAX	106	112	107	109	104	107	105	106	111	112	105	105	105	103	101	105	103	107	107	104	104	106	106	103	110	112	106	102	103	108	108	106.2
	MIN	80	84	85	79	78	77	80	78	79	90	89	83	85	81	77	80	81	76	80	79	79	79	72	72	72	82	81	80	79	73	69	79.3
THREE RIV EDISON PH 2	MAX	99	100	98	97	100	102	102	97	100	102	100	98	101	103	103	97	98	96	95	98	100	99	97	98	100	97	101	102	96	97	100	99.1
	MIN	68	70	67	67	65	69	77	69	67	69	70	68	69	72	70	74	69	69	69	66	67	66	64	60	68	67	70	68	65	65	64	68.0
TIGER CREEK PH	MAX	96	97	95	96	98	98	98	94	96	95	94	98	99	98	98	93	90	90	93	94	95	93	94	94	95	98	96	94	92	96	99	95.4
	MIN	62	63	60	56	58	61	61	64	62	66	62	60	62	62	64	66	64	60	60	61	57	56	58	60	60	61	63	60	58	57	58	60.7
TORRANCE	MAX	79	80	79	78	79	81	80	78	82	80	83	85	83	87	85	87	81	80	80	77	78	78	78	78	79	81	78	78	77	79	78	80.2
	MIN	63	63	61	60	64	66	64	64	61	62	63	65	68	65	66	66	65	67	66	65	64	61	62	67	64	63	64	64	64	67	64	64.1
TRACY CARBONA	MAX	102	98	94	95	99	101	100	88	89	98	97	98	102	101	102	98	88	96	93	98	99	98	98	96	94	95	99	93	92	94	96	96.5
	MIN	65	62	56	57	57	58	61	61	58	58	59	61	59	60	62	62	66	66	63	61	61	60	60	58	55	56	61	57	55	57	60	59.7
TRACY PUMPING PLANT	MAX	100	91	97	100	102	100	94	91	91	96	100	103	101	102	102	89	95	90	96	99	99	99	93	93	95	100	95	90	95	96	102	96.6
	MIN	71	63	60	69	60	58	61	63	63	60	63	72	71	60	62	66	72	66	65	66	62	62	62	61	60	62	70	62	57	64	60	63.6
TRONA	MAX	105	106	107	110	111	109	107	104	103	107	110	112	112	109	108	99	102	102	103	105	107	107	105	104	105	107	107	105	104	103	111	106.3
	MIN	84	80	78	83	84	79	80	72	74	75	78	83	88	80	80	74	73	73	73	70	74	69	67	69	75	75	77	77	69	70	83	76.3
TRUCKEE RS	MAX	84	83	79	80	84	88	90	83	78	84	85	85	87	89	87	87	69	69	78	79	85	78	81	84	85	85	82	82	78	81	87	82.5
	MIN	46	50	43	39	38	45	44	58	46	54	46	46	44	42	48	56	50	43	41	44	39	38	42	45	42	44	45	44	42	36	37	44.4
TULELAKE	MAX	90	96	78	85	88	94	94	91	87	89	88	90	90	92	93	93	85	84	87	90	83	87	90	93	91	89	87	85	78	83	91	88.2
	MIN	49	52	52	41	43	46	50	50	49	51	51	42	45	44	45	55	54	53	49	47	45	46	47	47	47	48	45	42	40	40	40	46.9
TURNTABLE CREEK	MAX	97	99	91	95	97	101	102	98	92	97	100	97	102	102	104	104		93	95	103	96	98	100	100	97	102	99	99	94	93	97	98.1
	MIN	70	72	69	70	73	69	70	69	69	69	68	71	69	72	74	72		69	73	72	71	71	72	69	68	70	69	65	65	68	74	70.1
TUSTIN IRVINE RANCH	MAX	84	86	86	85	82	84	82	85	93	92	90	87	89	87	98	97	87	85	83	84	81	83	84	86	87	86	85	83	81	86	88	86.3
	MIN	62	61	58	62	62	61	62	61	60	60	62	62	63	62	62	64	66	68	62	62	62	55	62	62	62	59	64	60	60	57	58	61.4

See Reference Notes Following Station Index

Station		1	2	3	4	5	6	7	8	9	10	11	12	13	14	15	16	17	18	19	20	21	22	23	24	25	26	27	28	29	30	31	Average
TWENTYNINE PALMS	MAX	105	109	110	111	105	103	99	106	107	112	111	109	105	105	98	105	103	104	107	102	101	104	105	103	108	102	111	101	103	104	107	105.3
	MIN	71	74	72	72	78	78	79	79	72	80	82	81	77	78	73	71	84	69	70	71	76	71	71	72	76	72	71	74	73	67	68	74.3
TWIN LAKES	MAX	71	70	70	73	75	75	72	70	72	74	74	76	76	76	76	68	64	68	70	69	69	70	74	74	73	72	69	68	70	75	76	72.9
	MIN	42	47	46	37	42	46	47	51	46	52	48	47	48	47	50	50	47	41	40	40	38	36	46	45	45	45	44	44	40	39	44	44.5
UKIAH	MAX	102	96	94	101	105	105	98	93	94	97	96	99	101	103	103	94	92	92	100	99	101	102	97	97	102	103	99	98	92	104	105	98.8
	MIN	62	53	58	56	60	61	58	58	55	54	50	54	55	58	57	62	69	59	60	59	58	59	58	59	53	53	55	55	54	55	58	57.3
U C L A	MAX	77	78	79	78	78	78	77	78	83	85	84	88	83	88	84	79	74	75	75	72	70	72	71	72	76	76	75	73	72	74	73	77.3
	MIN	64	63	62	62	64	65	66	63	63	68	67	68	71	63	67	65	64	65	62	61	61	57	60	60	60	62	62	59	61	60	59	63.0
UPLAND	MAX	90	91	90	85	91	88	87	91	96	94	91	96	90	93	82	88	84	85	88	85	84	84	85	87	92	93	87	85	86	90	95	88.8
	MIN	65	64	65	60	61	64	62	63	65	66	74	67	69	69	65	65	61	61	62	59	57	56	53	58	63	68	65	61	59	59	63	62.9
UPPER LAKE RS	MAX	100	95	92	98	100			101	97	95	94	97	101	101	102	100	90	97	97			99	100	100	98	98	98	99	98	97	103	98.0
	MIN	54	57	53	47	50			52	48	41	44	44	45	48	49	51	63	53	55			50	53	52	56	45	48	52	47	44	44	49.8
UPR SAN LEANDRO FILTERS	MAX	82	78	76	84	86	81	78	77	75	76	80	82	92	77	88	77	78	79	74	77	81	79	78	75	72	78	83	77	76	82	83	79.4
	MIN	54	56	56	50	50	51	52	57	57	55	53	51	52	52	46	51	59	56	56	55	52	52	54	57	56	55	54	54	50	55	52	53.5
VACAVILLE	MAX	104	97	98	101	104	102	92	96	99	100	100	105	102	105	98	85	96	98	100	101	100	99	93	94	97	102	100	95	97	101	104	98.9
	MIN	65	65	58	61	63	62	63	66	60	62	57	62	58	58	63	70	70	64	62	63	61	60	60	59	56	60	62	60	56	60	61	61.5
VALYERMO RS	MAX	92	94	97	99	99	99	93	93	98	98	100	102	100	99	86	89	96	93	94	96	94	95	95	97	95	97	96	96	96	95	98	95.8
	MIN	62	60	54	52	59	64	63	59	59	60	60	62	74	62	64	58	55	53	51	50	55	52	47	54	61	57	63	63	51	53	58	57.9
VICTORVILLE PUMP PLANT	MAX	99	99	100	103	103	103	98	95	96	101	104	105	105	100	98	90	95	92	95	99	99	100	100	99	100	101	100	98	96	99	100	99.1
	MIN	65	67	60	59	63	67	69	66	65	66	69	67	70	68	[illegible]	63	65	61	55	57	60	59	55	60	64	66	68	65	60	55	56	63.2
VISALIA	MAX	101	100	100	100	102	104	104	96	99	102	101	100	100	103	105	101	100	99	97	100	101	102	99	100	101	99	102	103	98	99	100	100.6
	MIN	69	70	67	67	65	66	75	67	67	70	68	64	69	73	69	70	73	69	68	69	66	63	62	65	66	68	68	65	64	62	65	67.4
VISTA	MAX	83	82	80	79	79	81	81	82	85	85	83	85	87	88	90	88	81	81	81	78	78	80	80	82	82	82	81	81	80	81	80	82.1
	MIN	62	60	60	62	61	61	61	60	61	59	62	62	64	65	64	64	64	65	64	64	64	63	64	63	62	64	63	65	63	60	60	62.5
VOLTA PH	MAX	99	99	91	95	98	99	98	94	95	96	97	99	100	101	101	98	85	93	95	93	92	96	97	98	94	94	95	94	90	95	98	95.8
	MIN	68	68	64	66	67	67	65	67	64	65	64	61	61	66	71	70	64	64	68	65	65	67	53	66	63	65	64	62	61	67	67	65.0
WALNUT CREEK	MAX	98	89	85	96	97	99	91	83	81	83	90	97	101	92	100	88	81	87	83	91	95	96	93	79	83	92	97	82	82	91	96	90.3
	MIN	65	59	58	61	59	59	59	60	59	58	55	57	60	59	58	61	64	58	60	59	58	56	58	59	58	57	59	59	57	60	58	58.9
WALNUT GROVE	MAX	97	85	93	95	100	98	91	85	88	90	94	97	98	100	98	84	91	87	92	95	95	92	85	87	90	95	95	87	90	95	101	92.6
	MIN	64	60	59	57	58	58	60	61	58	58	57	60	61	56	60	65	66	62	60	61	59	56	59	57	57	57	61	57	55	58	59	59.2
WARNER SPRINGS	MAX	93	96	98	102	97	98	94	98	98	100	98	100	95	94	94	89	90	91	95	96	90	93	94	92	99	100	93	94	91	97	101	95.5
	MIN	59	56	52	52	61	61	61	64	59	59	59	59	59	67	63	60	55	52	51	51	61	53	50	49	65	59	60	60	57	47	42	56.9
WASCO	MAX	100	100	99	99	100	102	103	100	98	100	100	99	98	102	104	99	101	98	97	99	100	100	99	99	99	99	100	101	98	98	98	99.6
	MIN	71	74	69	69	69	70	78	77	71	71	71	66	71	72	69	75	70	72	69	69	68	67	65	67	70	70	68	66	66	65	67	69.7
WATSONVILLE WATERWORKS	MAX	71	69	71	72	70	69	68	70	69	71	72	77	84	78	70	70	69	70	70	70	68	70	68	68	68	69	72	67	70	71	72	70.7
	MIN	57	57	57	53	54	54	55	56	58	52	51	50	50	52	53	54	57	57	57	58	56	56	56	56	57	57	57	57	57	57	55	55.3
WEAVERVILLE RS	MAX	95	97	96	90	95	99	101	97	92	94	96	92	96	98	98	102	89	86	94	96	93	94	97	100	100	97	97	95	91	89	96	95.2
	MIN	56	61	58	49	52	54	54	52	52	54	51	44	48	49	49	47	61	55	53	50	49	51	51	53	51	49	49	45	44	49	46	51.[illegible]
WEED 1 S	MAX	85	90	82	81	84	89	92	88	82	85	86	87	88	88	89	90	82	83	83	89	75	80	85	89	86	85	84	85	82	77	79	84.[illegible]
	MIN	52	55	52	44	46	50	53	55	63	65	55	44	45	46	44	45	55	56	49	47	48	48	48	52	60	47	47	45	39	41	44	49.7
WHEELER	MAX	59	58	73	72	67	68	66	58	58	58	57	72	73	77	69	61	66	64	62	61	57	57	62	59	58	58	63	59	73	72	73	64.2
	MIN	51	51	52	54	55	51	51	52	51	51	51	51	56	51	51	51	54	52	51	51	51	50	50	52	52	51	50	52	52	53	53	51.7
WHITE MOUNTAIN 1	MAX	64	65	68	69	70	73	70	62	60	63	68	73	71	71	70	64	59	61	63	64	64	67	67	66	67	66	68	65	65	69	70	66.5
	MIN	36	38	39	36	38	39	41	42	36	36	40	43	42	46	39	44	38	39	36	35	40	41	36	32	33	42	40	39	38	36	38	38.6
WHITE MOUNTAIN 2	MAX	49	49	53	56	57	59	54	50	47	51	55	60	56	58	52	50	46	46	44	50	55	52	52	52	52	52	52	52	58	54	58	52.6
	MIN	34	35	37	37	39	39	40	36	34	39	39	43	40	40	38	34	34	36	32	34	38	36	34	36	37	38	38	38	36	40	40	37.1
WILLIAMS	MAX	101	108	107	106	105	103	104	102	101	100	101	103	102	105	106	104	102	97	101	100	100	101	104	104	97	101	100	95	99	96	104	101.9
	MIN	59	60	65	62	64	62	60	60	67	67	62	61	55	62	67	66	67	65	65	65	67	65	63	62	59	61	61	59	61	61	58	62.5
WILLOWS	MAX	100	105	93	97	101	100	102	94	94	97	96	97	102	101	102	100	80	91	98	95	98	97	102	95	95	95	97	95	91	93	103	97.0
	MIN	70	68	61	66	65	63	65	61	64	53	63	63	65	65	67	70	65	66	68	67	66	66	68	63	61	63	63	60	63	65	64	64.4
WINTERS	MAX	104	106	97	99	103	105	105	95	98	100	101	101	107	103	106	103	87	99	99	101	101	100	102	99	97	98	103	101	95	[illegible]	100	100.4
	MIN	70	63	58	67	69	65	63	64	65	60	62	66	60	60	63	62	70	65	63	63	62	62	62	62	59	61	62	61	59	61	63	63.0
WOODFORDS	MAX	89	84	86	88	[illegible]	93	88	84	[illegible]	92	91	93	93	92	92	89	78	79	78	83	84	80	85	[illegible]	87	86	86	83	84	85	88	86.6
	MIN	54	55	52	50	54	60	61	60	54	62	59	59	60	59	59	56	57	52	49	50	49	48	53	55	56	58	57	54	54	50	54	55.2
WOODLAND 1 WNW	MAX	103	108	94	98	102	105	98	91	98	99	97	101	101	101	105	98	89	97	101	97	101	101	102	93	94	96	100	96	90	96	100	98.5
	MIN	64	63	56	60	50	58	57	66	60	61	57	59	55	55	59	67	67	62	62	61	59	57	59	56	55	57	57	56	54	58	57	58.8
YORBA LINDA	MAX	99	93	93	88	88	91	89	93	99	98	94	97	92	94	92	91	91	86	87	86	86	87	89	92	94	93	95	92	92	94	93	91.9
	MIN	63	61	58	61	65	64	62	63	60	59	61	65	66	67	65	66	66	68	65	65	59	57	58	57	62	67	64	62	58	59	58	62.3
YOSEMITE NP	MAX	92	91	90	92	92	95	91	91	93	92	92	95	93	96	87	77	86	88	90	92	90	90	91	92	92	93	91	91	88	94	93	91.0
	MIN	54	62	60	58	56	55	59	61	61	59	58	58	62	60	62	61	59	60	56	55	53	56	56	55	60	61	62	59	58	53	55	58.2
YREKA	MAX	95	96	89	86	90	97	100	99	94	96	95	93	94	95	95	98	83	85	90	95	86	89	98	97	96	96	94	90	88	83	90	92.6
	MIN	60	61	58	52	55	60	62	62	57	60	57	53	54	55	55	62	64	62	55	55	58	58	58	59	59	57	54	53	49	53	53	57.1

See Reference Notes Following Station Index

EVAPORATION AND WIND

Station		1	2	3	4	5	6	7	8	9	10	11	12	13	14	15	16	17	18	19	20	21	22	23	24	25	26	27	28	29	30	31	Total or Avg.
AVENAL 9 SSE	EVAP	-	-	-	-	.90	.60	.75	.67	-	-	-	-	-	-	-	-	-	-	-	.68	.57	.48	.52	.48	.54	.65	.68	.75	.60	.72	.68	-
	WIND	-	-	-	-	-	-	-	-	-	-	-	-	-	-	-	-	-	-	-	-	-	-	-	-	-	-	-	-	-	-	-	-
BACKUS RANCH	EVAP	.78	.44	.61	.74	.82	.60	.51	.65	.32	.39	.65	.66	.50	.51	.27	.39	.53	.41	.37	.51	.50	.67	.50	.56	.50	.55	.62	.46	.41	.50	.52	16.45
	WIND	62	65	93	129	102	76	65	45	31	53	172	146	118	45	21	50	63	41	37	64	31	71	28	30	29	77	68	67	79	70	40	2068
	MAX	96	91	94	93	95	91	91	91	95	96	89	89	88	95	77	88	90	93	93	92	92	92	93	92	93	92	93	90	92	94	93	91.7
	MIN	65	67	65	63	63	65	67	64	66	65	65	63	65	64	65	63	64	63	64	62	63	62	60	61	66	65	66	62	62	61	63	63.9
BEAUMONT PUMPING PLANT	EVAP	.07	.30	.29	.42	-	.30	.30	.30	.30	.38	.32	-	.23	.38	.10	.00	.31	.25	.25	.30	.30	-	.34	.26	.30	.35	.35	.30	.20	.30	.40	B 8.75
	WIND	30	10	20	70	30	30	30	30	30	40	30	40	20	30	30	20	30	30	30	30	30	36	38	36	30	30	40	23	37	40	30	980
BERRYESSA LAKE	EVAP	.47	.45	.43	.45	.44	.54	.40	.41	.38	.47	.48	.43	.53	.44	.44	.13	.31	.37	.49	.42	.35	.44	.39	.43	.30	.41	.43	.40	.30	.39	.43	12.75
	WIND	56	51	79	55	34	77	53	75	45	72	75	47	57	38	61	36	57	48	103	28	52	57	72	47	57	42	78	74	48	40	82	1796
	MAX	-	-	-	-	-	-	-	88	91	94	94	95	97	98	89	77	89	93	92	95	95	94	91	93	93	93	88	89	90	96	95	92.0
	MIN	-	-	-	-	-	-	-	72	64	65	62	66	63	67	65	64	64	67	66	66	64	65	65	64	63	63	63	61	62	64	65	64.6
BOCA	EVAP	.29	.22	.31	.34	.33	.32	.38	.35	.31	.34	.37	.33	.34	.36	.36	.24	.03	.16	.21	.13	.24	.28	.26	.30	.30	.32	.35	.29	.32	.13	.16	8.67
	WIND	34	29	39	50	40	33	42	46	42	38	36	41	41	41	37	40	23	34	36	42	35	40	32	35	37	44	48	46	53	52	35	1221
BURLINGAME	EVAP	.27	.27	.28	.30	.29	.20	.28	.24	.30	.27	.27	.28	.35	.29	.24	.13	.24	.20	.25	.30	.20	.18	.19	.30	.20	.20	.23	.25	.25	.22	.25	7.72
	WIND	108	80	75	105	91	82	60	47	75	85	106	71	118	74	83	33	80	81	78	70	81	75	76	58	78	94	79	50	71	70	88	2422
	MAX	84	84	86	86	85	85	86	86	86	83	83	85	84	83	87	83	84	86	87	86	83	83	86	86	83	82	86	86	83	85	85	84.8
	MIN	59	60	59	56	56	56	58	61	63	59	55	55	56	56	56	60	61	61	62	61	59	58	59	61	61	59	59	59	55	59	58	58.6
CACHUMA DAM	EVAP	.36	.30	.30	.30	.33	.30	.28	.30	.30	.32	.33	.35	.35	.31	.35	.20	.33	.28	.27	.26	.28	.23	.26	.22	.26	.25	.25	.25	.30	.25	.24	8.91
	WIND	71	29	40	29	36	35	35	34	29	38	33	39	29	32	19	22	53	29	30	31	31	32	31	21	42	30	34	31	35	33	29	1042
CAMP PARDEE	EVAP	.38	.38	.32	.35	.35	.38	42	.32	.35	.35	.35	.35	.38	.38	.33	.25	.24	.32	.33	.34	.36	.36	.34	.31	.30	.27	.37	.36	.27	.31	.32	10.44
	WIND	36	40	37	27	23	28	34	33	38	39	32	30	35	31	31	34	30	38	39	41	28	28	29	33	30	22	27	39	29	26	27	994
CHICO EXP STA	EVAP	.31	*	*	.87	.27	.35	.32	.25	*	*	.89	.32	.32	.28	.30	*	*	.50	.31	.22	.27	.33	*	*	.80	.32	.31	.31	.24	*	.61	8.70
	WIND	14	*	*	79	13	17	29	36	*	*	73	10	15	16	14	*	*	46	27	22	6	17	*	*	62	24	26	36	16	*	30	628
CHULA VISTA	EVAP	.25	*	*	.78	.15	.18	.18	.22	*	*	.84	.24	.25	.19	.21	*	*	.77	.29	.24	.19	.23	*	*	.73	.25	.22	.21	.28	*	.51	7.41
	WIND	129	*	*	338	75	82	67	73	*	*	354	94	76	68	57	*	*	250	112	119	117	92	*	*	324	109	56	109	115	*	208	3024
	MAX	87	-	-	86	79	80	81	85	-	-	88	88	87	86	87	-	-	91	87	83	82	83	-	-	85	86	86	84	83	-	85	84.9
	MIN	67	-	-	65	64	65	65	64	-	-	64	66	66	67	67	-	-	68	67	67	66	66	-	-	66	66	67	67	66	-	65	66.0
COW CREEK	EVAP	.60	.60	.70	.73	.69	.88	.61	.34	.56	.50	.60	.55	.71	.62	.47	.42	.75	*	1.47	.29	.68	.61	.77	.55	.60	.71	.60	.60	.75	.60	.60	19.16
	WIND	21	54	63	15	32	93	109	40	55	26	32	32	65	51	64	57	94	*	130	21	31	50	18	17	13	27	71	97	36	26	8	1448
	MAX	104	104	105	101	102	102	89	-	104	107	107	107	107	101	101	102	102	-	102	102	102	101	99	99	101	102	102	100	100	102	102	102.0
	MIN	79	78	76	76	75	79	79	-	77	80	79	82	81	81	78	79	77	-	75	74	75	74	72	74	77	78	78	77	74	75	80	77.2
DAVIS AGR COLLEGE	EVAP	.41	.44	.38	.32	.33	.38	.41	.27	.37	.35	.43	.31	.41	.33	.34	.44	.14	.36	.36	.35	.34	.33	.36	.35	.31	.28	.36	.36	.31	.29	.28	10.70
	WIND	10	46	20	5	1	1	20	18	36	24	46	14	36	20	24	59	24	39	39	57	22	21	41	75	47	31	27	71	51	34	18	977
DUTTONS LANDING	EVAP	.26	*	*	.88	.30	.29	.24	.22	*	*	.88	.27	.34	.27	.26	*	*	.57	.26	.22	.22	.23	*	*	.60	.21	.23	.24	.23	*	ø.47	7.69
	WIND	102	*	*	423	91	112	116	124	*	*	450	88	91	101	87	*	*	273	141	127	95	105	*	*	397	93	96	191	108	*	ø200	3611
	MAX	87	-	-	86	88	86	83	80	-	-	85	84	88	85	89	-	-	82	80	81	85	84	-	-	80	85	84	78	81	-	-	-
	MIN	58	-	-	59	58	58	57	57	-	-	55	55	57	57	56	-	-	57	58	56	55	55	-	-	57	56	56	56	54	-	-	-
FALL RIVER MILLS INTAKE	EVAP	.41	.36	*	.60	.35	.45	.45	.45	.44	*	.75	.45	.45	.30	.45	.45	*	.48	.33	.28	.52	.21	.21	*	.80	.41	.41	.47	.46	.43	ø.34	11.71
	WIND	54	51	*	112	23	46	85	102	82	*	165	61	60	47	52	88	*	139	44	77	46	39	23	*	129	73	68	70	119	70	ø 75	2000
FOLSOM DAM	EVAP	.42	.44	.45	.28	.42	.44	.38	.30	.30	.38	.45	.30	.45	.31	.41	.40	.24	.27	.34	.38	.34	.40	.36	.36	.30	.26	.37	.36	.32	.30	.35	11.08
	WIND	36	85	76	36	43	40	52	60	47	50	62	47	37	31	32	42	39	48	58	53	36	38	50	64	57	37	49	78	72	46	44	1545
FRIANT GOVT CAMP	EVAP	.53	.52	.60	.55	.55	.58	.61	.40	.42	.49	.52	.68	.54	.53	.61	.48	.46	.50	.50	.48	.53	.47	.56	.46	.52	.43	.54	.55	.53	.53	.45	16.12
	WIND	50	53	71	66	48	49	62	45	35	39	50	78	55	56	52	73	54	60	71	49	52	61	66	48	65	49	55	70	61	59	38	1740
	MAX	96	96	95	94	96	95	96	90	93	96	98	90	95	95	94	92	91	97	94	95	95	95	91	92	93	90	95	95	91	91	93	93.8
	MIN	67	70	68	67	65	65	67	69	69	68	68	65	65	68	67	68	71	69	68	68	66	65	64	64	66	67	68	66	64	64	66	66.8
HETCH HETCHY	EVAP	.27	.25	.30	.28	.29	.30	.27	.34	.27	.26	.30	.26	.30	.25	.27	.16	.12	.20	.26	.23	.30	.25	.30	.23	.24	.29	.26	.24	.22	.27	.27	8.05
	WIND	-	-	-	-	-	-	-	-	-	-	-	-	-	-	-	-	-	-	-	-	-	-	-	-	-	-	-	-	-	-	-	-
JOICE ISLAND	EVAP	*	*	*	*	*	1.92	*	.59	*	*	*	*	1.65	*	.68	*	*	*	*	1.31	*	.60	*	*	*	*	*	1.29	*	*	ø.68	8.72
	WIND	*	*	*	*	*	741	*	289	*	*	*	*	635	*	165	*	*	*	*	585	*	210	*	*	*	*	*	839	*	*	ø283	3747
	MAX	-	-	-	-	-	100	-	94	-	-	-	-	98	-	102	-	-	-	-	93	-	94	-	-	-	-	-	95	-	-	-	-
	MIN	-	-	-	-	-	62	-	61	-	-	-	-	61	-	63	-	-	-	-	64	-	62	-	-	-	-	-	61	-	-	-	-
KETTLEMAN CITY 1 SSW	EVAP	.49	.64	.52	.55	.52	.51	.53	.56	.45	.52	.55	.58	.47	.60	.56	.54	.45	.52	.45	.51	.45	.45	.45	-	.45	.45	.45	.58	.45	.45	.45	B15.66
	WIND	49	51	70	77	59	52	57	72	73	70	66	80	57	56	59	102	75	68	55	54	63	60	30	88	62	50	56	58	56	60	40	1925
LAKESHORE	EVAP	.29	.21	.31	.29	.33	.35	.37	.31	.29	.31	.29	.31	.30	.38	.34	.20	.20	.28	.32	.29	.27	.28	.28	.32	.30	.30	.28	.26	.27	.25	33	9.11
	WIND	12	10	10	11	9	18	17	13	9	14	9	14	13	14	11	12	10	9	12	12	11	7	9	14	13	12	15	17	10	14	18	379
LAKE SPAULDING DAM	EVAP	.40	.45	.41	.40	.45	.44	.47	.38	.36	.40	.41	.39	.45	.49	.48	.23	.24	.23	.37	.41	.36	.35	.40	.36	.45	.42	.33	.45	.42	.41	.42	12.23
	WIND	-	-	-	-	-	-	-	-	-	-	-	-	-	-	-	-	-	-	-	-	-	-	-	-	-	-	-	-	-	-	-	-
LODI	EVAP	.44	.43	.31	.34	.36	.35	.29	.22	.29	.30	.35	.35	.37	.27	.32	.28	.26	.35	.28	.31	.30	.29	.29	.29	.28	.29	.35	.29	.21	.18	.37	9.61
	WIND	64	85	55	59	36	36	40	41	50	58	59	47	39	26	34	43	53	88	56	66	45	55	57	59	51	42	58	93	38	30	28	1571
MANDEVILLE ISLAND	EVAP	.36	.42	.19	.54	.33	.36	.28	.34	.30	.19	.52	.45	.42	.30	.39	.22	.25	.39	.30	.34	.33	.33	.35	.24	.37	.27	.39	.30	.30	.30	.39	10.56
	WIND	166	180	106	122	92	100	118	171	84	217	189	119	97	70	99	117	109	202	121	105	121	131	126	131	145	73	139	165	86	69	83	3853
	MAX	87	86	84	96	95	93	92	84	86	84	88	92	93	96	96	83	91	88	90	91	89	90	89	86	89	91	90	85	90	94	96	89.8
	MIN	61	61	59	61	61	62	61	62	60	60	58	61	62	62	63	64	66	69	63	63	62	60	61	60	59	60	62	60	59	62	63	61.5
MONTICELLO DAM	EVAP	.36	.41	.36	.34	.36	.38	.38	.32	.34	.39	.36	.36	.39	.34	.38	.35	.09	.30	.32	.33	.35	.33	.34	.29	.29	.31	.35	.28	.27	.31	.31	10.29
	WIND	23	34	34	26	19	20	22	26	19	27	26	22	16	22	24	30	5	22	21	22	19	20	22	18	23	16	17	26	19	18	15	673
	MAX	100	101	96	100	101	100	99	94	94	98	97	97	99	95	97	93	78	94	97	96	96	95	95	97	95	95	95	90	93	94	96	95.7
	MIN	66	65	63	63	65	67	66	66	63	62	62	63	63	63	65	65	66	68	68	67	64	64	65	65	64	64	64	61	61	63	65	64.4
NACIMIENTO DAM	EVAP	.39	.35	.44	.42	.45	.38	.38	.38	.36	.41	.42	.40	.40	.42	.31	.16	.28	.28	.30	.29	.34	.36	.31	.36	.28	.33	.39	.34	*	*	.88	10.81
	WIND	-	-	-	-	-	-	-	-	-	-	-	-	-	-	-	-	-	-	-	-	-	-	-	-	-	-	-	-	-	-	-	-
NEWARK	EVAP	.26	*	*	.89	.20	.27	.28	.20	*	*	.79	.21	.32	.28	.29	*	*	.61	.21	.16	.33	.18	*	*	.69	.23	.22	.23	.25	*	ø.48	7.58
	WIND	52	*	*	126	47	42	32	52	*	*	175	25	39	37	35	*	*	117	54	44	45	39	*	*	142	39	32	46	28	*	ø 84	1332
OAKDALE WOODWARD DAM	EVAP	.57	.50	.33	.64	.32	.42	.46	.29	.38	.51	.39	.49	.53	.37	.38	.26	.35	.42	.40	.44	.33	.42	.49	.28	.46	.11	.67	.52	.22	.48	.24	12.67
	WIND	76	75	66	56	50	51	56	85	82	88	82	56	57	39	35	45	61	65	67	31	65	57	47	61	61	49	45	76	53	44	34	1815
PLACERVILLE IFG	EVAP	.43	*	*	.93	.39	.34	.35	.27	*	*	.90	.34	.34	.25	.32	*	*	.52	.28	.26	.32	.35	*	*	.76	.29	.31	.26	.26	*	ø.62	9.09
	WIND	-	-	-	-	-	-	-	-	-	-	-	-	-	-	-	-	-	-	-	-	-	-	-	-	-	-	-	-	-	-	-	-
RICHMOND FIELD STA	EVAP	*	*	*	*	1.22	*	*	.69	*	*	.72	*	*	*	1.00	*	*	*	.64	*	*	.60	*	*	*	.76	*	*	.66	*	ø.45	6.74
	WIND	*	*	*	*	690	*	*	490	*	*	290	*	*	*	510	*	*	*	455	*	*	350	*	*	*	550	*	*	445	*	ø270	4050
	MAX	-	-	-	-	83	-	-	81	-	-	83	-	-	-	84	-	-	-	82	-	-	80	-	-	-	78	-	-	81	-	-	-
	MIN	-	-	-	-	55	-	-	56	-	-	64	-	-	-	55	-	-	-	57	-	-	57	-	-	-	62	-	-	55	-	-	-
RIVERSIDE CITRUS EXP STA	EVAP	.27	.30	.29	.31	.31	.28	.30	.29	.31	.33	.31	.33	.27	.20	*	*	.47	.25	.22	.22	.25	.25	.26	.22	.23	.29	.29	.27	.25	.26	.26	8.09
	WIND	-	-	-	-	-	-	-	-	-	-	-	-	-	-	-	-	-	-	-	-	-	-	-	-	-	-	-	-	-	-	-	-
SALT SPRINGS PH	EVAP	.40	.26	.32	.37	.37	.33	.37	.21	.45	.32	.31	.35	.36	.33	.36	.19	.16	.22	.31	.38	.35	.37	.31	.28	.37	.35	.26	.29	.30	.30	.45	10.00
	WIND	-	-	-	-	-	-	-	-	-	-	-	-	-	-	-	-	-	-	-	-	-	-	-	-	-	-	-	-	-	-	-	-

Day of month

See reference notes following Station Index.

Station		Day of month 1	2	3	4	5	6	7	8	9	10	11	12	13	14	15	16	17	18	19	20	21	22	23	24	25	26	27	28	29	30	31	Total or Avg
SHASTA DAM	EVAP	.35	.28	.32	.33	.35	.39	.41	.35	.32	.36	.34	.38	.40	.35	.41	.44	.26	.20	.34	.44	.36	.32	.34	.38	.32	.34	.34	.31	.45	.34	.37	10.89
	WIND	57	50	38	57	76	67	60	40	50	38	43	57	59	59	52	55	48	37	35	96	60	47	53	55	41	55	50	50	52	71	78	1686
STOCKTON MOWRY BRIDGE	EVAP	.45	.45	.42	.35	.35	.35	.25	.22	.22	.30	.35	.30	.45	.30	.30	.37	.23	.40	.35	.36	.30	.34	.30	.30	.30	.30	.30	.30	.30	.30	.30	10.11
	WIND	65	115	55	35	30	35	25	25	20	25	30	40	35	25	35	35	35	90	65	40	35	40	25	20	30	20	40	30	50	40	20	1210
	MAX	99	95	98	100	100	99	97	90	97	96	96	98	99	99	98	85	98	98	98	98	97	96	96	95	96	97	95	94	95	97	101	96.7
	MIN	65	62	61	65	62	64	66	66	62	66	65	63	63	64	66	70	67	65	64	66	65	63	55	65	63	66	66	63	60	62	66	64.1
TAHOE	EVAP	.18	.14	.19	.21	.19	.17	.20	.17	.18	.18	.18	.17	.18	.20	.19	.15	.14	.03	.18	.18	.16	.18	.17	.17	.17	.17	.18	.12	.16	.17	.16	5.22
	WIND	1	1	2	3	1	1	2	2	3	3	2	0	1	1	1	1	1	1	4	1	1	4	2	1	0	1	2	1	4	2	2	52
TRACY PUMPING PLANT	EVAP	.80	.75	.45	.50	.60	.50	.37	.40	.42	.30	.53	.68	.53	.49	.53	.20	.49	.47	.52	.50	.53	.57	.40	.38	.32	.45	.73	.60	.30	.37	.43	15.11
	WIND	238	313	102	121	117	108	117	94	150	91	200	136	151	107	113	74	134	230	206	145	119	156	190	127	164	110	188	182	133	116	82	4514
TULELAKE	EVAP	.31	.34	.24	.30	.25	.35	.40	.42	.41	.38	.43	.27	.32	.37	.30	.30	.15	.25	.25	.35	.24	.26	.27	.28	.36	.30	.32	.30	.30	.26	.24	9.52
	WIND	-	-	-	-	-	-	-	-	-	-	-	-	-	-	-	-	-	-	-	-	-	-	-	-		-	-	-	-	-	-	-
TURNTABLE CREEK	EVAP	.26	*	.61	.36	.33	.33	.35	.37	.32	.36	.28	.36	.33	.31	.52	.27	.29	.28	.31	47	.36	.22	.49	.22	.29	.41	.33	.28	.38	.40	.47	10.56
	WIND	97	6	44	83	67	49	56	51	56	37	39	53	44	62	88	59	35	37	52	109	75	37	73	45	43	53	41	76	54	76	88	1785
WALNUT GROVE	EVAP	.45	.45	.30	.30	.30	.50	.15	.45	.15	.45	.15	.30	.30	.30	.20	.25	.30	.30	.30	.30	.30	.40	.30	.30	.75	.30	.30	-	-	-	-	B 9.59
	WIND	72	112	65	29	21	36	53	81	68	77	56	26	28	18	31	39	39	76	62	51	43	44	71	77	65	39	51	103	48	20	15	1616

MAXIMUM AND MINIMUM IN ABOVE TABLE REFER TO EXTREMES OF TEMPERATURE OF WATER IN PAN AS RECORDED DURING THE 24 HOURS ENDING AT TIME OF OBSERVATION.
ø PRORATED TO PRESERVE MONTHLY TOTAL.

DAILY SOIL TEMPERATURES

Depth in Soil		Day of month 1	2	3	4	5	6	7	8	9	10	11	12	13	14	15	16	17	18	19	20	21	22	23	24	25	26	27	28	29	30	31	Average
																DAVIS AGRICULTURAL COLLEGE																	
4 Inches (a)	MAX	105	106	104	103	105	106	104	93	100	102	103	102	103	103	104	100	89	101	103	102	104	103	102	100	101	101	102	99	98	99	101	102.0
	MIN	82	82	80	81	81	81	81	80	79	80	79	79	79	78	81	82	81	82	82	81	80	79	80	79	78	78	79	78	77	78	78	79.8
																RIVERSIDE CITRUS EXPERIMENT STATION																	
STATION 1 12 Inches (b)	MAX	94	94	94	94	94	94	94	94	95	95	96	95	94	92	91	88	90	91	93	93	92	91	91	92	91	89	89	89	88	88	89	92.1
	MIN	91	91	91	90	91	91	91	91	91	92	93	93	92	91	87	86	87	87	90	90	90	89	88	88	86	87	87	87	86	86	86	89.2
STATION 2 18 Inches (c)	MAX	73	74	74	75	72	70	70	71	72	72	72	72	73	73	73	73	74	74	74	74	74	74	74	73	73	72	70	70	70	70	70	72.4
	MIN	73	73	74	72	70	69	70	70	71	72	71	72	72	73	73	73	73	73	73	73	73	73	73	73	72	70	69	69	70	70	70	71.7
																SALINAS																	
6 Inches (d)	MAX	82	83	82	80	80	79	82	82	80	82	82	82	82	81	80	78	78	76	78	79	78	78	77	78	80	80	79	81	80	80	80	80.0
	MIN	72	72	70	71	71	71	71	72	70	72	70	72	70	70	70	70	70	70	70	70	70	70	70	70	70	70	70	71	71	72	70	70.6
																SAN DIMAS TANBARK FLAT																	
							10:52A							1:32P						10:34A						1:55P							
1.5 Inches (e)		-	-	-	-	-	80	-	-	-	-	-	-	82	-	-	-	-	-	72	-	-	-	-	-	77	-	-	-	-	-	-	-
4.5 Inches		-	-	-	-	-	77	-	-	-	-	-	-	79	-	-	-	-	-	73	-	-	-	-	-	73	-	-	-	-	-	-	-
9 Inches		-	-	-	-	-	76	-	-	-	-	-	-	77	-	-	-	-	-	73	-	-	-	-	-	71	-	-	-	-	-	-	-
15 Inches		-	-	-	-	-	75	-	-	-	-	-	-	76	-	-	-	-	-	75	-	-	-	-	-	71	-	-	-	-	-	-	-
21 Inches		-	-	-	-	-	74	-	-	-	-	-	-	75	-	-	-	-	-	75	-	-	-	-	-	71	-	-	-	-	-	-	73.7
30 Inches		-	-	-	-	-	72	-	-	-	-	-	-	73	-	-	-	-	-	74	-	-	-	-	-	68	-	-	-	-	-	-	71.7
66 Inches		-	-	-	-	-	65	-	-	-	-	-	-	67	-	-	-	-	-	68	-	-	-	-	-	66	-	-	-	-	-	-	66.5
102 Inches		-	-	-	-	-	62	-	-	-	-	-	-	63	-	-	-	-	-	64	-	-	-	-	-	63	-	-	-	-	-	-	63.0
138 Inches		-	-	-	-	-	60	-	-	-	-	-	-	61	-	-	-	-	-	62	-	-	-	-	-	60	-	-	-	-	-	-	60.8

(a) SANDY LOAM -- UNDER BARE GROUND SURFACE. DATA FROM ADOLPH FRESE SOIL THERMOGRAPH.
(b) RAMONA SANDY LOAM -- BARE GROUND, EXPOSED TO THE SUN. DATA FROM FRIEZ AIR AND SOIL THERMOGRAPH.
(c) RAMONA SANDY LOAM -- UNDER THE EAST SKIRT OF A VALENCIA ORANGE TREE, SHADED AND UNDER REGULARLY IRRIGATED SOIL. IRRIGATION WATER ON 18-INCH DEPTH AUGUST 4 AND 5 (48 HOURS), AND ON AUGUST 25 AND 26 (48 HOURS). DATA FROM FRIEZ AIR AND SOIL THERMOGRAPH.
(d) SALINAS SILTY CLAY LOAM, BARE GROUND EXPOSED TO SUN. DATA FROM TAYLOR RECORDING THERMOGRAPH.
(e) SANDY LOAM -- UNDER GRASS. DATA FROM THERMISTORS WITH COLMAN SOIL MOISTURE INSTRUMENT.

SNOWFALL AND SNOW ON GROUND

Station		Day of month 1	2	3	4	5	6	7	8	9	10	11	12	13	14	15	16	17	18	19	20	21	22	23	24	25	26	27	28	29	30	31
WHITE MOUNTAIN NO 2	SNOWFALL		0.3							1.0							0.3															
	SN ON GND																															

SUPPLEMENTAL DATA

Station	Wind direction		Wind speed m. p. h.				Relative humidity averages - percent				Number of days with precipitation								
	Prevailing	Percent of time from prevailing	Average	Fastest mile	Direction of fastest mile	Date of fastest mile	4:00A PST	10:00A PST	4:00P PST	10:00P PST	Trace	.01–.09	.10–.49	.50–.99	1.00–1.99	2.00 and over	Total	Percent of possible sunshine	Average sky cover sunrise to sunset
BAKERSFIELD WB AIRPORT	WNW	25	7.8	++25	WSW	16+	57	39	30	42	1	1	0	0	0	0	2	-	2.7
BISHOP WB AIRPORT	-	-	-	-	-	-	-	26	18	-	4	2	0	0	0	0	6	-	2.9
BLUE CANYON WB AIRPORT	-	-	5.7	21	SSW	28	-	37	-	-	2	2	0	0	0	0	4	-	1.8
BURBANK WB AIRPORT	S	22	3.7	++12	SSE	16+	84	61	50	78	1	2	0	0	0	0	3	-	3.3
EUREKA WB CITY	-	-	5.5	18	SW	24	-	-	-	-	3	0	0	0	0	0	3	46	7.0
FRESNO WB AIRPORT	NW	22	5.4	18	W	11	67	44	24	44	3	1	0	0	0	0	4	96	2.3
LOS ANGELES WB AIRPORT	WSW	31	7.5	21	WSW	9	82	65	63	80	1	1	0	0	0	0	2	-	5.1
LOS ANGELES WB CITY	-	-	5.4	18	W	10	88	63	63	84	0	1	1	0	0	0	2	82	3.9
MOUNT SHASTA WB CITY	-	-	-	-	-	-	-	41	30	-	1	3	0	0	0	0	4	-	1.5
OAKLAND WB AIRPORT	W	34	8.6	++22	WNW	27	87	71	59	84	3	0	0	0	0	0	3	-	4.0
RED BLUFF WB AIRPORT	SSE	16	8.0	22	SE	7	50	33	20	40	2	2	0	0	0	0	4	95	1.6
SACRAMENTO WB AIRPORT	SW	25	8.3	22	SW	1	73	51	32	59	2	1	0	0	0	0	3	97	1.7
SANDBERG WB	-	-	11.9	++32	S	8	-	32	-	-	1	0	0	0	0	0	1	-	2.6
SAN DIEGO WB AIRPORT	NNW	14	6.7	17	SW	17	87	72	67	83	1	0	0	0	0	0	1	56	5.4
SAN FRANCISCO WB AIRPORT	NW	56	12.8	31	W	12	89	68	59	86	3	0	0	0	0	0	3	-	3.3
SAN FRANCISCO FED OFFICE BLDG	-	-	10.1	26	W	20	-	89†	-	-	14	0	0	0	0	0	14	63	-
SAN JOSE	NW	55	4.7	16	NW	17+	-	-	54	-	1	1	0	0	0	0	2	82	2.1
SANTA MARIA WB AIRPORT	WNW	31	5.8	++20	WNW	9	91	72	65	87	9	0	0	0	0	0	9	-	5.1

† 8:00 A.M.

++ FASTEST OBSERVED ONE MINUTE WIND SPEED. THIS STATION IS NOT EQUIPPED WITH AUTOMATIC RECORDING WIND INSTRUMENTS.

See reference notes following Station Index.

Additional information regarding the climate of California may be obtained by writing to the Weather Bureau State Climatologist, 557 Federal Office Building, 50 Fulton Street, San Francisco 2, California, or to any Weather Bureau Office near you.

Figures and letters following the station name, such as 12 SSW, indicate distance in miles and direction from the post office.

Delayed data and corrections will be carried only in the June and December issues of this bulletin.

Monthly and seasonal snowfall and heating degree days for the preceding 12 months will be carried in the June issue of this bulletin.

Stations appearing in the Index, but for which data are not listed in the tables, are either missing or received too late to be included in this issue.

Divisions, as used in "Climatological Data" Table, became effective with data for January 1941.

Unless otherwise indicated, dimensional units used in this bulletin are: Temperature in °F, precipitation and evaporation in inches and wind movement in miles. Monthly degree day totals are the sums of the negative departures of average daily temperatures from 65°F.

Evaporation is measured in the standard Weather Bureau type pan of 4-foot diameter unless otherwise shown by footnote following the "Evaporation and Wind" Table.

Long-term means from which departures are computed are based on 10 years or more of record ending generally with data for 1950. Long-term means for full-time stations (those with Weather Bureau, Weather Bureau Airport, or Weather Bureau City in the station name, and also Beaumont 1 E and San Jose) are based on the period 1921 - 1950, adjusted to represent observations taken at the present location.

Water equivalent values published in the "Snowfall and Snow on Ground" Table are the water equivalent of snow, sleet, or ice on the ground. Samples for obtaining measurements are taken from different points for successive observations; consequently occasional drifting and other causes of local variability in the snowpack result in apparent inconsistencies in the record.

Entries of snowfall in the "Climatological Data" Table and the "Snowfall and Snow on Ground" Table, and in the "Seasonal Snowfall" Table include snow and sleet. Entries of snow on ground include snow, sleet, and ice.

Data in the "Daily Precipitation" Table; "Daily Temperature" Table; and "Evaporation and Wind" Table, and snowfall in the "Snowfall and Snow on Ground" Table, when published, are for the 24 hours ending at time of observation. The Station Index shows observation times in local standard time. During the summer months some observers take the observations on daylight saving time.

Snow on ground in the "Snowfall and Snow on Ground" Table is at observation time for all except Weather Bureau and C.A.A. Stations. For these stations snow on ground values are at 4:00 a.m. PST, except for Bishop WB AP, and Sandberg WB which are taken at 6:00 a.m. PST, and Blue Canyon WB AP at 5:30 a.m.

In the Station Index the letters C, G, H, J, and S in the "Special" column under the heading "Observation Time and Tables", indicate the following:

C Weighing Rain Gage Recording Station. Hourly precipitation values are processed for special purposes, and are published later in "Hourly Precipitation Data" Bulletin.

G "Soil Temperature" Table.

H "Snowfall and Snow on Ground" Table.

J "Supplemental Data" Table.

S Storage Precipitation Station. Precipitation measurements, made at irregular intervals, are published in the July or August issues, or as delayed data in the December issue of this publication.

No record in the "Climatological Data" Table and the "Daily Temperature" Table is indicated by no entry.

Interpolated values for monthly precipitation totals may be found in the annual issue of this publication.

- No record in the "Daily Precipitation" Table; "Evaporation and Wind" Table; "Snowfall and Snow on Ground" Table; and the Station Index.

+ And also on an earlier date or dates.

* Amount included in following measurement, time distribution unknown.

Thermometers are generally exposed in a shelter located a few feet above sod-covered ground; however, the reference indicates that the thermometers are exposed in a shelter on the roof of a building.

// Gage is equipped with a windshield.

AR This entry in time of observation column in Station Index means after rain.

AM Data based on observational day ending before noon.

B Adjusted to a full month.

D Water equivalent of snowfall wholly or partly estimated, using a ratio of 1 inch water equivalent to every 10 inches of new snowfall.

M One or more days of record missing; if average value is entered, less than 10 days record is missing. See "Daily Temperature" Table for detailed daily record. Degree day data, if carried for this station, have been adjusted to represent the value for a full month.

R Amounts from recording gage. (These amounts are essentially accurate but may vary slightly from the amounts to be published later in Hourly Precipitation Data.)

SS This entry in time of observation column in Station Index means observation made near sunset.

T Trace, an amount too small to measure.

V Includes total for previous month.

VAR This entry in time of observation column in Station Index means variable.

Subscription Price: 20 cents per copy, monthly and annual; $2.50 per year. (Yearly subscription includes the Annual Summary.) Checks and money orders should be made payable to the Superintendent of Documents. Remittances and correspondence regarding subscriptions should be sent to the Superintendent of Documents, Government Printing Office, Washington 25, D.C.

General weather conditions in the U.S. for each month are described in the publications MONTHLY WEATHER REVIEW and the MONTHLY CLIMATOLOGICAL DATA, NATIONAL SUMMARY, either of which may be obtained from the Superintendent of Documents, Government Printing Office, Washington 25, D.C.

Information concerning the history of changes in locations, elevations, exposure, etc., of substations through 1957 may be found in the publication 'Substation History' for this state. That publication may be obtained from the Superintendent of Documents, Government Printing Office, Washington 25, D.C. for $1.25. Similar information for regular Weather Bureau stations may be found in the latest issues of Local Climatological Data, obtained as indicated above, price 15 cents.

TOTAL PRECIPITATION

USCOMM-WB-ASHEVILLE

ISOLINES ARE DRAWN THROUGH POINTS OF APPROXIMATELY EQUAL VALUE. CAUTION SHOULD BE USED IN INTERPOLATING ON THESE MAPS, PARTICULARLY IN MOUNTAINOUS AREAS.

AVERAGE TEMPERATURE

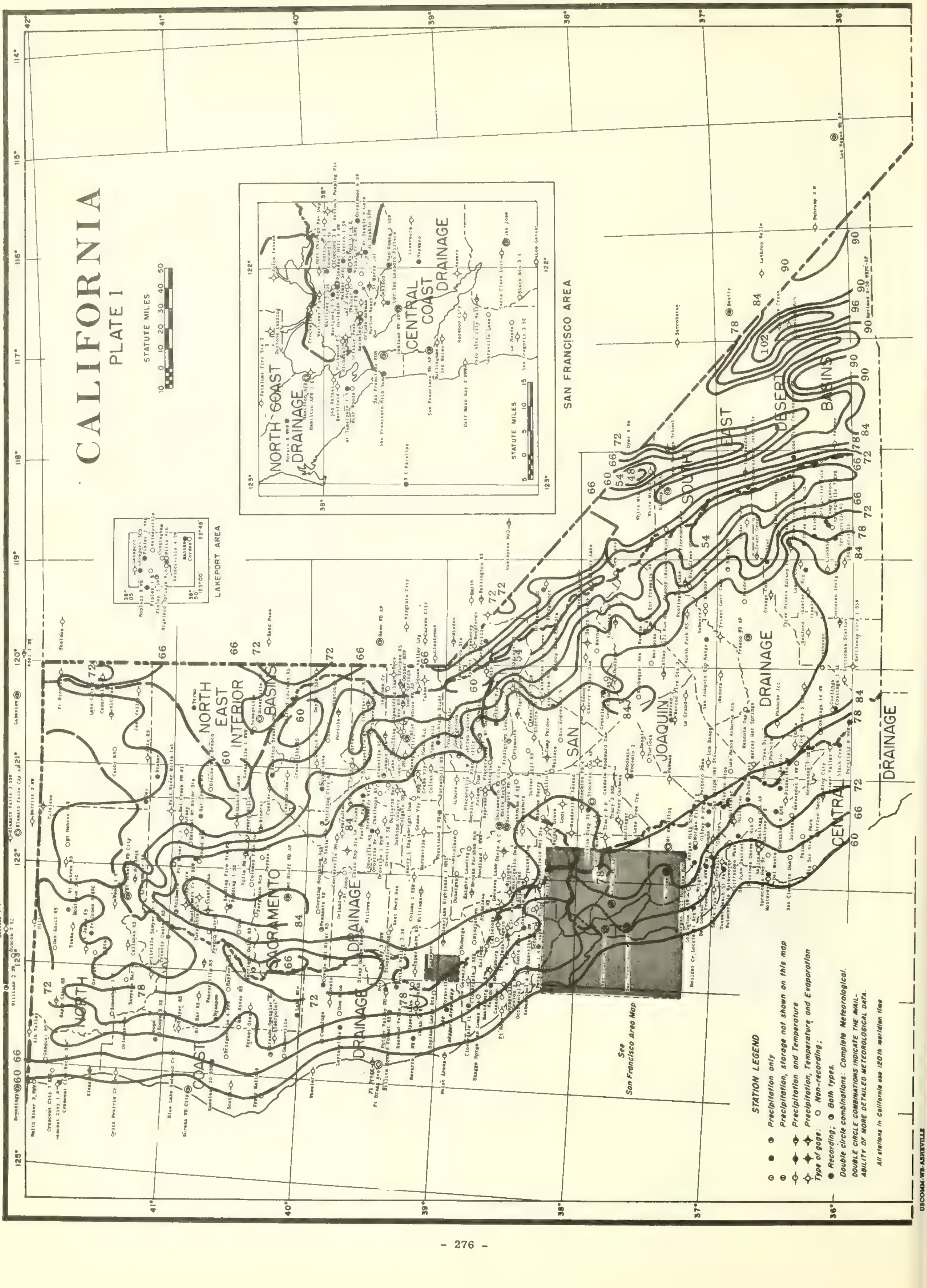

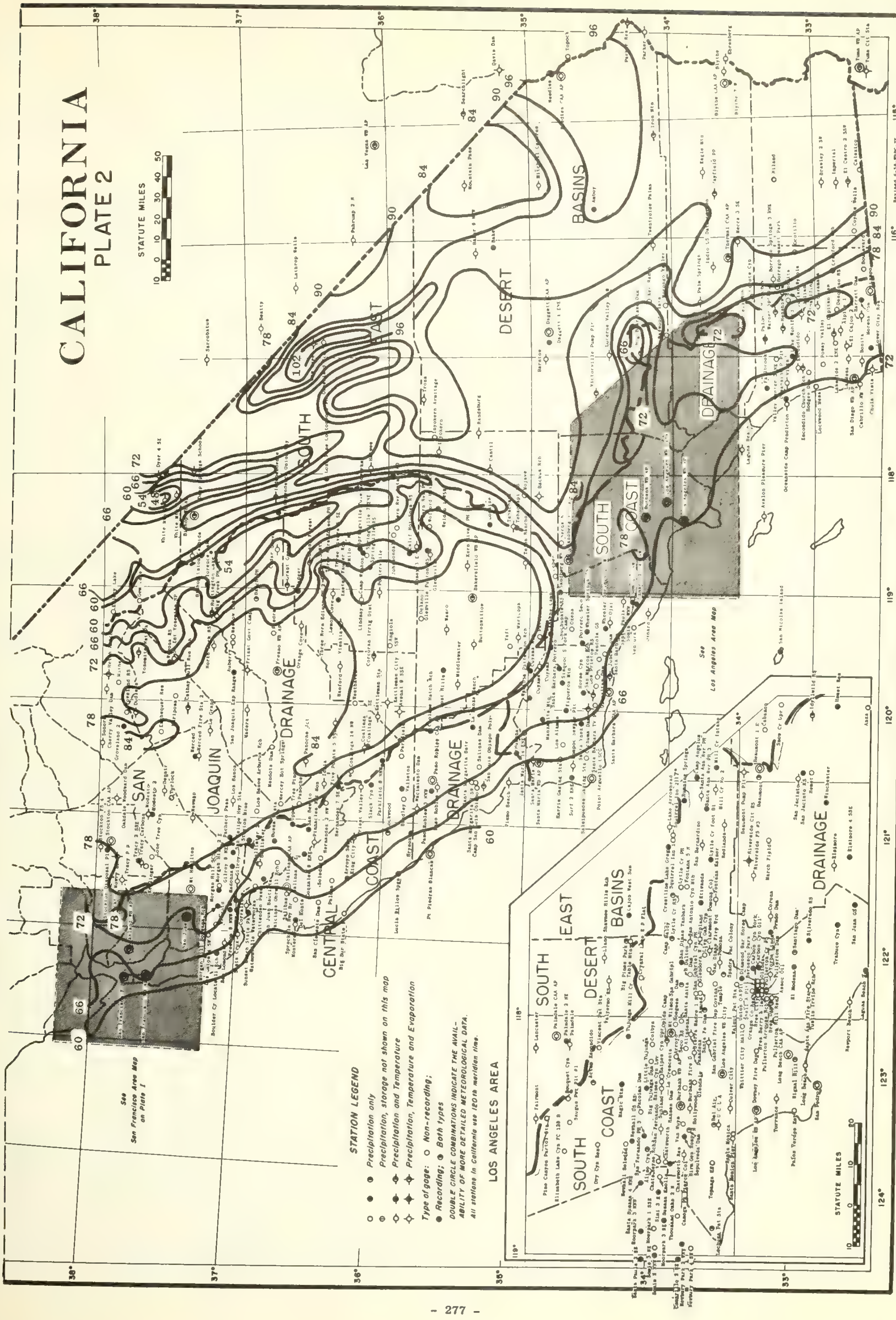

ISOLINES ARE DRAWN THROUGH POINTS OF APPROXIMATELY EQUAL VALUE. CAUTION SHOULD BE USED IN INTERPOLATING ON THESE MAPS, PARTICULARLY IN MOUNTAINOUS AREAS.

STATION INDEX

STATION	INDEX NO.	COUNTY	DRAINAGE ↕	LATITUDE	LONGITUDE	ELEVATION	OBSERVATION TIME AND TABLES: TEMP.	PRECIP.	EVAP.	SPECIAL	OBSERVER
ACTON ESCONDIDO FC261BB	0014	LOS ANGELES	29	34 30	118 17	2920		5P		C	J C FASSOLD
ADIN RANGER STATION	0029	MODOC	21	41 12	120 57	4193	5P	5P			U S FOREST SERVICE
ALAMO 1 N	0064	CONTRA COSTA	4	37 52	122 02	375		9A			CLOSED 6/30/58
ALDERPOINT	0088	HUMBOLDT	7	40 11	123 36	435	9A	9A			MRS CORA C OLSEN
ALISO CANYON FC 446	0115	LOS ANGELES	13	34 19	118 33	2367		5P		C	J SPRECHER
ALPINE 1 W	0136	SAN DIEGO	33	32 50	116 47	1700	4P	4P			ERNEST W WRIGHT
ALTADENA	0144	LOS ANGELES	13	34 11	118 08	1125		5P			RUBIO CANON L+W ASN
ALTURAS RANGER STATION	0161	MODOC	21	41 29	120 32	4365	8A	8A		C H	U S FOREST SERVICE
AMBOY	0176	SAN BERDINO	6	34 33	115 45	620				C	NAT CHLORIDE OF AM
ANGIOLA	0204	TULARE	9	35 59	119 29	205		5P			ANGIOLA ELEV + WHSE
ANGWIN PAC UNION COL	0212	NAPA	17	38 35	122 26	1815	8P	8P			PACIFIC UNION COL
ANTIOCH 1 E	0227	CONTRA COSTA	27	38 00	121 47	46	6P	6P			EDWARD C JENNINGS
ANTIOCH PUMPING PLANT 3	0232	CONTRA COSTA	27	37 59	121 44	60	8A	8A	8A		U S BUR RECLAMATION
ANZA	0235	RIVERSIDE	33	33 33	116 40	3915		8A			CORPS OF ENGINEERS
APACHE CAMP	0239	VENTURA	30	34 52	119 21	4600				C	KERN CO ROAD CAMP
ARROYO SECO	0322	MONTEREY	24	36 14	121 29	800				C	CHARLES M HERBERT
ARROYO SECO RS FC 508 C	0327	LOS ANGELES	13	34 13	118 10	1220		5P			U S FOREST SERVICE
ASH MOUNTAIN	0343	TULARE	9	36 29	118 50	1698	4P	4P			US NAT PARK SERVICE
ASSOC OIL ANAHEIM NO 1	0355	ORANGE	26	33 55	117 53	350		7A			CORPS OF ENGINEERS
ATLAS ROAD	0372	NAPA	17	38 25	122 15	1735				C	GLADYS A DUTRA
ATWELL CCC CAMP	0374	TULARE	9	36 28	118 40	6400		VAR		S	CORPS OF ENGINEERS
AUBERRY	0379	FRESNO	27	37 05	119 29	2003	4P	4P			UNION ELEM SCHOOL
AUBURN	0383	PLACER	1	38 54	121 04	1297	7A	7A			DAN BARBER
AVALON PLEASURE PIER	0395	LOS ANGELES	33	33 21	118 20	0	8A	8A			HARBOR MASTER
AVENAL 9 SSE	0398	KINGS	10	35 54	120 03	550	8A	8A	8A		TIDEWATER OIL CO
AZUSA FC 143	0410	LOS ANGELES	26	34 08	117 54	612		5P			CORNELIUS SMITH
BACKUS RANCH	0418	KERN	6	34 57	118 11	2645	5P	5P	5P		GEORGE L TURCOTT
BADGER	0422	TULARE	9	36 38	119 01	3030				C	MRS LUCILLE E WEDDLE
BADGER PASS	0425	MARIPOSA	14	37 40	119 40	7300		VAR		S	US NAT PARK SERVICE
BAKER	0436	SAN BERDINO	6	35 16	116 04	940				C	L E METHENY
BAKER 9 NNW	0437	SAN BERDINO	6	35 23	116 07	1045	8A	8A			L A WTR + PWR DEPT
BAKERSFIELD WB AIRPORT	0442	KERN	10	35 25	119 03	493	MID	MID		C J	U S WEATHER BUREAU
BALCH POWER HOUSE	0449	FRESNO	11	36 55	119 05	1720		5P		C	P G + E COMPANY
BALL MOUNTAIN LOOKOUT	0488	TEHAMA	23	39 56	122 47	6500		VAR		S	CORPS OF ENGINEERS
BARNESON PARK	0509	ORANGE	26	33 56	117 51	600		8A			CORPS OF ENGINEERS
BARRETT DAM	0514	SAN DIEGO	33	32 41	116 40	1623	7A	7A			SAN DIEGO WATER DEPT
BARSTOW	0519	SAN BERDINO	15	34 54	117 01	2142	6P	6P			SO CALIF WATER CO
BATES RIDGE	0543	SNTA BARBARA	30	34 55	119 54	5300		VAR		S	U S FOREST SERVICE
BEAUMONT	0606	RIVERSIDE	28	33 56	116 59	2580		8A		C	BEAUMONT IRRIG DIST
BEAUMONT PUMPING PLANT	0607	RIVERSIDE	28	33 59	116 58	3045	7A	7A	7A		BEAUMONT IRRIG DIST
BEAUMONT 1 E	0609	RIVERSIDE	6	33 56	116 57	2600	4P	4P			U S WB OBSERVER
BEEHIVE MEADOW	0617	TUOLUMNE	37	38 00	119 47	6500		VAR		S	HETCH HETCHY WTR SUP
BEL AIR FC 10	0619	LOS ANGELES	33	34 05	118 27	540		5P		C	T J LE BLANC
BEN LOMOND	0674	SANTA CRUZ	4	37 05	122 06	504	5P	5P			MRS NELSON T SHAW
BENSONS FERRY	0682	SAN JOAQUIN	16	38 15	121 26	17		7A			DAVID P CAMERON JR
BERKELEY	0693	ALAMEDA	4	37 52	122 15	299	8P	8P		C	UNIVERSITY OF CALIF
BERRYESSA LAKE	0705	NAPA	23	38 33	122 14	480	5P	5P	5P		DONALD G COOK
BESWICK 7 S	0715	SISKIYOU	12	41 52	122 14	6140		VAR		S	U S WEATHER BUREAU
BIEBER	0731	LASSEN	21	41 07	121 08	4130				C	MARK P HICKS
BIG BAR RANGER STATION	0738	TRINITY	35	40 45	123 15	1248	8A	8A			U S FOREST SERVICE
BIG BEAR LAKE DAM	0742	SAN BERDINO	28	34 14	116 58	6815	5P	6A		C H	KENNETH V SIMPSON
BIG CREEK PH NO 1	0755	FRESNO	27	37 12	119 15	4928	5P	5P		H	SO CALIF EDISON CO
BIG DALTON DAM FC223B-E	0758	LOS ANGELES	26	34 10	117 49	1575		5P			D E WILSON
BIG PINE CREEK	0767	INYO	19	37 08	118 28	10000		VAR		S	DEPT WATER RESOURCES
BIG PINES PARK FC 83	0779	LOS ANGELES	6	34 23	117 41	6860		5P		C	U S FOREST SERVICE
BIG SUR STATE PARK	0790	MONTEREY	4	36 15	121 47	220		8A			STATE PARK SERVICE
BIG TUJUNGA DAM FC46D-E	0798	LOS ANGELES	13	34 18	118 11	2315		5P			D J ROBERTSON
BIRMINGHAM GEN HOSPITAL	0818	LOS ANGELES	13	34 11	118 30	722				C	CORPS OF ENGINEERS
BISHOP PASS SNOW COURSE	0821	FRESNO	11	37 06	118 34	11040		VAR		S	CORPS OF ENGINEERS
BISHOP WB AIRPORT	0822	INYO	19	37 22	118 22	4108	MID	MID		C HJ	U S WEATHER BUREAU
BISHOP UNION CARBIDE	0824	INYO	19	37 22	118 43	9390	10A	10A			UNION CARBIDE CO
BLACK MTN 2 S	0850	SANTA CLARA	4	37 17	122 09	2331		3P			MRS PROCTOR A CAHILL
BLACKS MOUNTAIN	0867	LASSEN	21	40 46	121 12	7200		VAR		S	U S WEATHER BUREAU
BLACKS MOUNTAIN BRANCH	0870	LASSEN	21	40 44	121 15	5600		7A			U S FOREST SERVICE
BLUE CANYON WB AIRPORT	0897	PLACER	8	39 17	120 42	5280	MID	MID		C HJ	U S WEATHER BUREAU
BLUE LAKE REDWOOD CREEK	0903	HUMBOLDT	17	40 55	123 49	975		9A			JOHN S HULL
#BLYTHE	0924	RIVERSIDE	5	33 37	114 36	266	6P	6P			O W MALMGREN
BLYTHE 7 W	0925	RIVERSIDE	5	33 37	114 43	390				C	STATE DIV OF FSTRY
BLYTHE CAA AIRPORT	0927	RIVERSIDE	5	33 37	114 43	390	MID	MID			U S CIVIL AERO ADM
BOCA	0931	NEVADA	36	39 23	120 06	5532	8A	8A	8A	H	HAROLD M PABST
BONITA	0968	SAN DIEGO	33	32 40	117 02	105	5P	5P			R M ALLEN
BORREGO DESERT PARK	0983	SAN DIEGO	6	33 16	116 25	850		8A			CORPS OF ENGINEERS
BORREGO SPRINGS 3 NNE	0986	SAN DIEGO	6	33 17	116 21	625	8A	8A			DI GIORGIO FRUIT
BOULDER CREEK LOCATELLI RANCH	1005	SANTA CRUZ	4	37 08	122 12	2200				C	VINCENT D LOCATELLI
BOULEVARD	1009	SAN DIEGO	6	32 40	116 17	3400		9A			CORPS OF ENGINEERS
BOUQUET CANYON	1013	LOS ANGELES	13	34 35	118 21	3000		MID			L A WTR + PWR DEPT
BOWMAN DAM	1018	NEVADA	8	39 27	120 40	5347	5P	5P		C	NEVADA IRRIG DIST
BRADLEY	1034	MONTEREY	24	35 52	120 48	540		8A			ALBERT C RIST
BRAWLEY 2 SW	1048	IMPERIAL	6	32 57	115 33	-100	8A	8A			AGR RESEARCH SERVICE
BRAY 10 WSW	1050	SISKIYOU	12	41 34	122 08	5759		VAR		S	U S WEATHER BUREAU
BREA BERRY AND IMPERIAL	1054	ORANGE	26	33 55	117 54	350		8A			CORPS OF ENGINEERS
BREA CITY	1056	ORANGE	26	33 55	117 54	350		8A			CORPS OF ENGINEERS
BREA DAM	1057	ORANGE	26	33 53	117 56	275		8A		C	CORPS OF ENGINEERS
BRENTWOOD 8 SW	1060	CONTRA COSTA	27	37 53	121 47	325				C	VERNON R CAKEBREAD
BRIDGEPORT	1072	MONO	38	38 15	119 14	6470	6P	6P		H	BRUCE L BOELK
BRIDGEPORT RANGER STA	1076	MONO	38	38 16	119 17	6550				C	U S FOREST SERVICE
BRIDGEVILLE 4 NNW	1080	HUMBOLDT	7	40 31	123 49	2050		8A			MRS ALBERT R HUNT
BROOKS FARNHAM RANCH	1112	YOLO	23	38 46	122 09	350	9A	9A		C	MRS JOYCE A FARNHAM
BRUSH CREEK RANGER STA	1130	BUTTE	8	39 41	121 20	3560		8A		C	U S FOREST SERVICE
BRUSHY SPRGS GUARD STA	1133	PLACER	1	39 00	120 35	4800		VAR		S	CORPS OF ENGINEERS
BRYSON	1142	MONTEREY	24	35 48	121 05	925				C	ERNEST A WEFERLING
BUCKS LAKE	1161	PLUMAS	8	39 54	121 12	5200				C	MRS FAYE D MC HUGH
BUENA VISTA	1170	SAN BENITO	20	36 46	121 11	1640				C	MRS LOLA F GALLI
BULLARDS BAR PWR HOUSE	1180	YUBA	8	39 25	121 09	1640		8A			P G + E COMPANY
BURBANK FIRE DEP FC226B	1192	LOS ANGELES	13	34 11	118 18	680		5P			CHIEF W J TAYLOR
#BURBANK WB AIRPORT	1194	LOS ANGELES	13	34 12	118 22	699	MID	MID		C J	U S WEATHER BUREAU
BURLINGAME	1206	SAN MATEO	4	37 35	122 21	10	4P	4P	4P		CITY OF BURLINGAME
BURNEY	1214	SHASTA	21	40 53	121 40	3127	8A	8A			RUTH C ESTES
BURTON RANCH	1216	CONTRA COSTA	4	37 52	122 05	560		8A			CLOSED 6/30/58
BUTTONWILLOW	1244	KERN	10	35 24	119 28	288	8A	8A			BUENA VISTA W S DIST
CABAZON	1250	RIVERSIDE	6	33 55	116 47	1815		5P			JAMES A WAKELAND
CABRILLO NAT MONUMENT	1252	SAN DIEGO	33	32 40	117 14	410	5P	5P			US NAT PARK SERVICE
CACHUMA DAM	1253	SNTA BARBARA	32	34 35	119 59	781	8A	8A	8A	C	U S BUR RECLAMATION
CAJON WEST SUMMIT	1272	SAN BERDINO	6	34 23	117 34	4780				C	SAN BERDINO CO FCD
CALAVERAS BIG TREES	1277	CALAVERAS	2	38 17	120 19	4696	8A	8A			CAL DIV BEACH + PKS
CALAVERAS RANGER STA	1280	CALAVERAS	34	38 12	120 22	3343				C	U S FOREST SERVICE
CALEXICO 2 NE	1288	IMPERIAL	6	32 41	115 28	12		5P			IMPERIAL IRRIG DIST
CALIFORNIA HOT SPRGS RS	1300	TULARE	9	35 52	118 41	2975				C	U S FOREST SERVICE
CALISTOGA	1312	NAPA	17	38 35	122 35	365		7A			JOSEPH J SCHOLL JR
CALLAHAN RANGER STATION	1316	SISKIYOU	12	41 18	122 48	3136	5P	5P			U S FOREST SERVICE
CAMARILLO 2 SE	1336	VENTURA	33	34 12	119 01	123				C	CLOSED 6/30/58
CAMARILLO 4 NNW	1338	VENTURA	33	34 16	119 05	352				C	CLOSED 6/30/58
CAMP ANGELUS	1369	SAN BERDINO	28	34 09	116 59	5800				C	JOSEPH HOLT
CAMP BALDY FC 85 F	1373	LOS ANGELES	26	34 14	117 40	4300		8A			(SEE NAME CHANGE END OF INDEX)
CAMPO	1424	SAN DIEGO	33	32 37	116 28	2612	5P	5P			ARCHIE C LEACH
CAMP PARDEE	1428	CALAVERAS	16	38 15	120 51	658	8A	8A	8A	C	E BAY MUN UTL DIST
CAMP PIONEER SKI SHLTER	1433	SIERRA	8	39 38	120 34	9505		VAR		S	U S FOREST SERVICE
CAMP SAN LUIS OBISPO	1444	SN LUIS OBPO	4	35 21	120 41	625		8A			CORPS OF ENGINEERS
CAMPTONVILLE RANGER STA	1462	YUBA	8	39 27	121 03	2749		8A		C	U S FOREST SERVICE
CAMP WISHON	1470	TULARE	9	36 11	118 40	3800				C	JESS L BURLESON
CANBY RANGER STATION	1476	MODOC	21	41 27	120 52	4312		8A			U S FOREST SERVICE
CANOGA PARK PIERCE COL	1484	LOS ANGELES	13	34 11	118 34	794	4P	4P			PIERCE JR COLLEGE
CANTIL	1488	KERN	6	35 18	117 58	2010	6P	6P			POSTMASTER
CANYON DAM	1497	PLUMAS	8	40 10	121 05	4555	5P	5P		H	P G + E COMPANY
CARBON CANYON GILMAN	1518	ORANGE	26	33 56	117 48	1779				C	CORPS OF ENGINEERS
CARBON CANYON WORKMAN	1520	SAN BERDINO	26	33 57	117 48	1175				C	CORPS OF ENGINEERS
CATHAY BULL RUN RANCH	1588	MARIPOSA	27	37 24	120 03	1425	9A	9A		C	WM H ALISON
CAZADERO	1602	SONOMA	22	38 32	123 07	1040		5P			MRS HAZEL L BORDTRA
CECILVILLE SAWYER MOUNTAIN VIEW	1606	SISKIYOU	12	41 06	123 03	3000	6P	6P			KENNETH R JACOBSON
CEDAR GROVE	1609	FRESNO	11	36 47	118 40	4650	4P	4P			US NAT PARK SERVICE
CEDARVILLE	1614	MODOC	18	41 32	120 10	4672	8A	8A			US SOIL CON SERVICE
CENTERVILLE POWER HOUSE	1624	BUTTE	23	39 47	121 40	522	8P	8P			P G + E COMPANY
CHALLENGE RANGER STA	1653	YUBA	8	39 29	121 14	2575		8A			U S FOREST SERVICE
CHATSWORTH HEYNEMANN RANCH	1679	LOS ANGELES	13	34 16	118 38	1000		7A			CORPS OF ENGINEERS
CHATSWORTH FC 24 D	1680	LOS ANGELES	13	34 15	118 36	957		VAR			LONNIE BATWAY
CHATSWORTH RESERVOIR	1682	LOS ANGELES	13	34 14	118 37	869				C	CORPS OF ENGINEERS
CHERRY VALLEY DAM	1697	TUOLUMNE	37	37 58	119 55	4765	8A	8A			HETCH HETCH WTR SUP
CHESTER	1700	PLUMAS	8	40 18	121 13	4530	4P	4P			MRS C B KROEKER
CHICO EXPERIMENT STA	1715	BUTTE	23	39 42	121 47	205	4P	4P	4P	C	US PLANT INTRO GRDN
CHITTENDEN PASS	1739	SAN BENITO	20	36 54	121 36	125		8A			ARTHUR A HARTMAN
CHOLAME HATCH RANCH	1743	SN LUIS OBPO	24	35 41	120 12	1975				C	EVERETT C HATCH
CHUCHUPATE RANGER STA	1754	VENTURA	10	34 48	119 00	5250				C	U S FOREST SERVICE
CHULA VISTA	1758	SAN DIEGO	33	32 38	117 06	9	8A	8A	8A		WESTERN SALT COMPANY
CISCO RANGER STATION	1768	PLACER	8	39 18	120 31	5739		8A			U S FOREST SERVICE
CLAREMONT POMONA COL	1779	LOS ANGELES	26	34 06	117 43	1201	6P	6P			F P BRACKETT OBSY
CLARKSBURG	1784	YOLO	23	38 25	121 32	14	8A	8A			AMER CRYSTAL SUG CO
CLAYTON 1 SW	1786	CONTRA COSTA	4	37 56	121 58	1010				C	CLOSED 6/30/58
CLEARLAKE HIGHLANDS	1808	LAKE	23	38 57	122 39	1320	8A	8A		C	MRS VERA A GUSTIN
CLOVERDALE 3 SSE	1838	SONOMA	22	38 46	122 59	320	8A	8A			ARTINO MUZZIN
CLOVERDALE 11 W	1840	SONOMA	22	38 46	123 13	1750				C	FRANK S ORNBAUN
CLOVER MEADOWS GS	1844	MADERA	27	37 32	119 17	7002		VAR		S	U S FOREST SERVICE
COALINGA	1864	FRESNO	27	36 09	120 21	671	11P	11P			COALINGA FIRE DEPT
COALINGA 1 SE	1867	FRESNO	27	36 08	120 20	663				C	UNION OIL COMPANY
COALINGA 14 NW	1869	FRESNO	27	36 14	120 34	1640		5P			MRS CHARLES HOWELL
COLBYS FC 53 D	1896	LOS ANGELES	13	34 18	118 07	3675		4P			E R SHINN
COLD SPRINGS CAMP	1905	MONTEREY	4	36 13	121 41	3280		VAR		S	U S FOREST SERVICE
COLEMAN FISH HATCHERY	1907	SHASTA	23	40 24	122 09	420		7A			U S F + W L SERVICE
COLFAX	1912	PLACER	8	39 06	120 58	2418	4P	4P			SOUTHERN PACIFIC CO
COLGATE POWER HOUSE	1916	YUBA	8	39 20	121 11	585		8A			P G + E COMPANY
COLUSA 1 SSW	1948	COLUSA	23	39 12	122 01	60	6P	6P			BERNERD J STEPHENS
CONCORD 3 E	1962	CONTRA COSTA	4	37 58	121 59	195		8A			CLOSED 6/30/58
CONCORD 1 SE	1965	CONTRA COSTA	4	37 59	122 01	110				C	CLOSED 6/30/58
CORCORAN IRRIG DISTRICT	2012	KINGS	9	36 06	119 34	200	8A	8A		C	S S WHITEHEAD
CORDES	2015	LAKE	23	38 51	122 47	2610		9A			EDWARD J CORDES
CORNING HOUGHTON RANCH	2027	TEHAMA	23	39 54	122 22	487		8A			FRANKLIN K REED
CORONA	2031	RIVERSIDE	28	33 53	117 34	610	4P	4P			JAMESON COMPANY
CORRALITOS	2048	SANTA CRUZ	20	36 59	121 48	264				C	STATE DIV OF FSTRY
COTTONWOOD CREEK	2069	INYO	19	36 29	118 11	10600		VAR		S	DEPT WATER RESOURCES
COVELO	2081	MENDOCINO	7	39 47	123 15	1385	8A	8A			GRANT W HANCOCK
COVELO EEL RIVER RS	2084	MENDOCINO	7	39 50	123 05	1514				C	U S FOREST SERVICE
COVINA TEMPLE FC 193	2090	LOS ANGELES	26	34 05	117 52	575		5P			WILLIAM B TEMPLE
COW CREEK	2092	INYO	6	36 32	116 53	-152	4P	4P	4P		US NAT PARK SERVICE
COYOTE CANYON	2103	RIVERSIDE	6	33 26	116 30	2300		3P			CORPS OF ENGINEERS
COYOTE WELLS	2111	IMPERIAL	6	32 44	115 58	250		8A			CORPS OF ENGINEERS
CRABTREE MEADOW	2114	TULARE	10	36 34	118 20	10720		VAR		S	CORPS OF ENGINEERS
CRAWFORD RANCH	2139	SAN DIEGO	6	32 53	116 17	1500				C	ROBERT A CRAWFORD
CRESCENT CITY 1 N	2147	DEL NORTE	17	41 46	124 12	40	4P	4P			THE CAL-ORE PWR CO
CRESCENT CITY 7 ENE	2148	DEL NORTE	17	41 48	124 05	120		8A			CAL DIV BEACH + PKS
CRESCENT CITY MNTNC STA	2150	DEL NORTE	17	41 46	124 12	50				C	STATE DIV OF HWYS
CRESTLINE LAKE GREGORY	2163	SAN BERDINO	15	34 15	117 17	4530				C	CR FST CO WATER DIST
CROCKETT	2177	CONTRA COSTA	4	38 02	122 13	9	8A	8A			C+H SUGAR REFINING CO
CRYSTAL LAKE EAST PINE FLAT FC 283 B	2199	LOS ANGELES	26	34 20	117 50	5770		5P			L J BURNETT
#CULVER CITY	2214	LOS ANGELES	33	34 01	118 23	80	4P	4P			CULVER CITY
CUMMINGS	2218	MENDOCINO	7	39 50	123 38	1324		5P			D A BUTLER
CUNNINGHAM	2224	LAKE	23	38 57	122 52	1421		8A			MRS M V CUNNINGHAM
CUYAMA	2236	SNTA BARBARA	30	34 56	119 37	2240	8A	8A			JOHN S ROWELL
CUYAMACA	2239	SAN DIEGO	25	32 59	116 35	4650	8A	8A		H	A M LEWIS
CUYAMA RANCH	2248	SN LUIS OBPO	30	34 59	119 40	2150				C	CORPS OF ENGINEERS
CUYAMA RANGER STATION	2249	SNTA BARBARA	30	34 51	119 29	2749				C	U S FOREST SERVICE
DAGGETT 1 ENE	2255	SAN BERDINO	6	34 52	116 52	1975				C	COOL WATER RANCH
DAGGETT CAA AIRPORT	2257	SAN BERDINO	6	34 52	116 47	1922	MID	MID			U S CIVIL AERO ADM
DAVIS AGR COLLEGE	2294	YOLO	23	38 32	121 45	51	8A	8A	8A	C G	UNIVERSITY OF CALIF
DAY	2306	MODOC	21	41 13	121 23	3650				C	HERMAN L LORENZEN
DEEP SPRINGS SCHOOL	2331	INYO	6	37 22	117 59	5225	5P	5P		H	DEEP SPRINGS SCHOOL
DEER CREEK POWER HOUSE	2334	NEVADA	8	39 18	120 51	3700	5P	5P			P G + E COMPANY
DELANO	2346	KERN	9	35 47	119 15	323		8A			DELANO FIRE DEPT
DEL MONTE	2362	MONTEREY	4	36 36	121 52	46				C	USN POSTGRAD SCHOOL
DENAIR	2389	STANISLAUS	37	37 32	120 48	124	5P	5P			W F MOORE
DE SABLA	2402	BUTTE	23	39 52	121 37	2713	4P	4P			P G + E COMPANY
DESCANSO RANGER STATION	2406	SAN DIEGO	33	32 51	116 37	3500		8A			U S FOREST SERVICE
DIAMOND BAR HORSE CAMP	2432	LOS ANGELES	26	33 59	117 50	750				C	CORPS OF ENGINEERS
DOBBINS COLGATE FOREBAY	2458	YUBA	8	39 21	121 12	1550	4P	4P			P G + E COMPANY
DONNER MEMORIAL STA PK	2467	NEVADA	36	39 19	120 14	5937	8A	8A			CARL WHITEFIELD
DOS RIOS	2490	MENDOCINO	7	39 43	123 21	927		8A			STUART T PRICKETT
DOUBLEBUNK MEADOW	2492	TULARE	10	35 57	118 36	6200		VAR		S	CORPS OF ENGINEERS
DOWNEY FIRE DEPT FC107C	2494	LOS ANGELES	33	33 56	118 08	116		5P			DOWNEY FIRE DEPT
DOWNIEVILLE RANGER STA	2500	SIERRA	8	39 34	120 50	2895	8A	8A		C	U S FOREST SERVICE
DOYLE 5 SSE	2506	LASSEN	18	39 57	120 05	4385	7A	7A		H	FRANK M ROWLAND
DRY CANYON RESERVOIR	2516	LOS ANGELES	29	34 29	118 32	1511		7A			JAMES B RAY
DUDLEYS	2539	MARIPOSA	14	37 45	120 06	3000	6P	6P			W D MC LEAN
DUNNIGAN	2568	YOLO	23	38 53	121 58	63		9A			MRS ALETHA G HUNT
DUNSMUIR RANGER STATION	2572	SISKIYOU	23	41 13	122 16	2420		8A			U S FOREST SERVICE
DUTTONS LANDING	2580	NAPA	17	38 12	122 18	20	8A	8A	8A		DAN STEELE
EAGLE MOUNTAIN	2598	RIVERSIDE	6	33 47	115 28	973	7A	7A			METRO WATER DISTRICT
EAST PARK RESERVOIR	2640	COLUSA	23	39 22	122 31	1205	8A	8A			ORLAND UNIT WU ASSN
EAST VIDETTE MEADOW	2653	TULARE	11	36 44	118 23	10400		VAR		S	CORPS OF ENGINEERS
EL CAJON 2 E	2705	SAN DIEGO	33	32 47	116 55	525	SS	SS			EDWIN R CUNNINGHAM
EL CAPITAN DAM	2709	SAN DIEGO	25	32 53	116 49	600	8A	8A		C	SAN DIEGO WATER DEPT
EL CENTRO 2 SSW	2713	IMPERIAL	6	32 46	115 34	30	5P	5P		C	EL CENTRO WATER DEPT
ELECTRA POWER HOUSE	2728	AMADOR	16	38 20	120 40	715	5P	5P			P G + E COMPANY
ELIZABETH LAKE CANYON FC 128 B	2735	LOS ANGELES	29	34 36	118 34	2075		5P			E E STUDLEY
ELK VALLEY	2749	DEL NORTE	17	42 00	123 43	1711	5P	5P			ROBERT E BOTTEL
ELLERY LAKE	2756	MONO	38	37 56	119 14	9600		MID			CALIF ELEC POWER CO
ELLIOTT	2760	SAN JOAQUIN	16	38 14	121 11	90		7A			C NORMAN ADAMS
EL MODENA	2775	ORANGE	28	33 48	117 47	464				C	HOMER F WANNAMAKER
ELSINORE	2805	RIVERSIDE	28	33 40	117 21	1300	6P	6P			STATE DIV OF FSTRY
ELSINORE 4 SSE	2812	RIVERSIDE	28	33 37	117 19	1305				C	JOHN L EWING
ESCONDIDO	2862	SAN DIEGO	33	33 07	117 05	660	6P	6P			DARWIN M TING
ESCONDIDO CHURCH RANCH	2871	SAN DIEGO	33	33 06	117 05	715	6P	6P		C	CLOSED 5/24/58
ETIWANDA	2895	SAN BERDINO	28	34 08	117 31	1390				C	CORPS OF ENGINEERS
ETNA	2899	SISKIYOU	12	41 28	122 54	2912				C	LAWRENCE E BUCHNER
#EUREKA WB CITY	2910	HUMBOLDT	17	40 48	124 10	43	MID	MID		C J	U S WEATHER BUREAU
EXCHEQUER RESERVOIR	2920	MARIPOSA	14	37 35	120 16	484		5P			MERCED IRRIG DIST
EXETER FAUVER RANCH	2922	TULARE	9	36 21	119 04	439				C	CHARLES O COULTER
FAIRFIELD	2933	SOLANO	23	38 15	122 03	15				C	SOLANO CO SURVEYOR
FAIRFIELD POLICE STA	2934	SOLANO	23	38 15	122 03	19	4P	4P			POLICE DEPARTMENT
FAIRMONT	2941	LOS ANGELES	15	34 42	118 26	3060	6A	6A			L A WTR + PWR DEPT
FALLBROOK	2956	SAN DIEGO	33	33 21	117 15	542				C	US SOIL CON SERVICE
FALL RIVER MILLS INTAKE	2964	SHASTA	21	41 01	121 28	3340	8A	8A	8A	H	P G + E COMPANY
FEATHER FALLS	2994	BUTTE	8	39 36	121 15	2965				C	GEORGIA PACIFIC CORP
FERGUSON RANCH	3020	TEHAMA	23	40 21	122 27	800		7A			MRS LISA FERGUSON
FIDDLETOWN LYNCH RANCH	3038	AMADOR	16	38 31	120 42	2100		8A		C	WENTWORTH LYNCH
FIGUEROA MOUNTAIN	3048	SNTA BARBARA	32	34 44	120 00	3150				C	U S FOREST SERVICE
FINLEY 1 NNE	3055	LAKE	23	39 01	122 52	1340				C	OTIS B BOARDMAN
FINLEY 1 W	3056	LAKE	23	39 00	122 55	1350		7A			WALTER L BEGLEY
FINLEY 5 SW	3057	LAKE	23	38 58	122 57	1750		6P		C	MRS HILDA K GRAHAM
FIVE POINTS 5 SSW	3083	FRESNO	11	36 21	120 09	285	6P	6P			RAYMOND THOMAS RANCH
FLORENCE LAKE	3093	FRESNO	27	37 16	118 58	7355				C	SO CALIF EDISON CO
FOLSOM DAM	3113	SACRAMENTO	1	38 42	121 09	350	8A	8A	8A		U S BUR RECLAMATION
FONTANA 5 N	3118	SAN BERDINO	28	34 11	117 27	1972		6P			ROLAND W GETCHELL
FONTANA KAISER	3120	SAN BERDINO	28	34 05	117 30	1090	4P	4P			KAISER STEEL CORP
FOREST GLEN	3130	TRINITY	35	40 23	123 20	2340	8A	8A			MRS B E ESLICK
FORESTHILL RANGER STA	3134	PLACER	1	39 01	120 50	3200		8A			U S FOREST SERVICE
FORT BIDWELL	3157	MODOC	18	41 51	120 08	4498	5P	5P		H	L J FEE
FORT BRAGG	3161	MENDOCINO	17	39 27	123 48	80	8A	8A		C	CAL-WEST RR + NAV CO
FORT BRAGG AVIATION	3164	MENDOCINO	17	39 24	123 49	61	11P	11P			U S WB OBSERVER
FORT JONES 6 ESE	3176	SISKIYOU	12	41 35	122 43	3324				C	CARL C CRAMER
FORT JONES RANGER STA	3182	SISKIYOU	12	41 36	122 51	2720	4P	4P			U S FOREST SERVICE
FORT ROSS	3191	SONOMA	17	38 31	123 15	114	6P	6P			C A CALL
FORWARD MILL	3204	SHASTA	23	40 26	121 44	3300		8A			ALVA J FORWARD
FREEDOM 8 NNW	3232	SANTA CRUZ	20	37 03	121 49	1495				C	MRS ANNA E DRAGICH
FRENCH GULCH	3242	SHASTA	23	40 42	122 38	1100		8A			MRS CLARA JONES
FRESNO WB AIRPORT	3257	FRESNO	27	36 46	119 42	331	MID	MID		C J	U S WEATHER BUREAU
FRIANT GOVERNMENT CAMP	3261	FRESNO	27	36 59	119 43	410	8A	8A	8A		U S BUR RECLAMATION
FULLERTON ARROUES RANCH	3279	ORANGE	26	33 54	117 55	330		8A			CORPS OF ENGINEERS
FULLERTON CREEK NO 5	3282	ORANGE	26	33 55	117 52	400		VAR			CORPS OF ENGINEERS
FULLERTON DAM	3285	ORANGE	26	33 54	117 53	310		8A		C	CORPS OF ENGINEERS
FULLERTON HILLCREST RES	3288	ORANGE	26	33 53	117 55	330		5P			FULLERTON MUN W DEPT
GARBERVILLE	3320	HUMBOLDT	7	40 06	123 48	340		7A			MRS N E PANCOAST
GARDEN VALLEY 2 S	3338	ELDORADO	1	38 50	120 51	1940		7A			R C KYLE
GASQUET RANGER STATION	3357	DEL NORTE	17	41 52	123 58	384		8A			U S FOREST SERVICE
GEM LAKE	3369	MONO	38	37 45	119 08	8970		MID			CALIF ELEC POWER CO
GEORGETOWN	3381	ELDORADO	1	38 54	120 51	2701		8A		C	WILLIAM BREEDLOVE
GEORGETOWN RANGER STA	3384	ELDORADO	1	38 55	120 48	3001		8A			U S FOREST SERVICE

STATION	INDEX NO.	COUNTY	DRAINAGE ‡	LATITUDE	LONGITUDE	ELEVATION	OBSERVATION TIME AND TABLES: TEMP.	PRECIP.	EVAP.	SPECIAL	OBSERVER
GERLE CREEK CAMP	3388	ELDORADO	1	38 59	120 23	5500		VAR		S	U S WEATHER BUREAU
GIANT FOREST	3397	TULARE	9	36 34	118 46	6360	8A	8A		C H	GENE J BALAZ
GIBRALTAR DAM	3401	SNTA BARBARA	32	34 31	119 42	1250		6P			SNTA BARBARA WTR DEP
GILROY	3417	SANTA CLARA	20	37 00	121 34	194	9A	9A			GILROY FIRE DISTRICT
GILROY 8 NE	3419	SANTA CLARA	20	37 02	121 28	1050				C	WILLIAM J KICKHAM
GILROY 14 ENE	3422	SANTA CLARA	20	37 06	121 20	1350		8A			
GLENDALE STAPEN FC 295G	3450	LOS ANGELES	13	34 09	118 16	530		5P			RALPH STAPENHORST
GLENDORA WEST FC 185	3452	LOS ANGELES	26	34 08	117 52	822		5P			MRS L M WEST
GLENNVILLE	3463	KERN	10	35 43	118 42	3130	5P	8A			KERN CO FSTRY + F D
GLENNVILLE FULTON RS	3465	KERN	10	35 44	118 40	3500				C	U S FOREST SERVICE
GOLD RUN	3491	PLACER	8	39 10	120 52	3240		4P			JOHN F WALL
GONZALES 9 ENE	3502	SAN BENITO	24	36 33	121 18	2350				C	MRS ALTA M BOGUE
GRACE MEADOW	3529	TUOLUMNE	37	38 09	119 36	8900		VAR		S	HETCH HETCHY WTR SUP
GRANITE BASIN	3548	FRESNO	11	36 52	118 36	10000		VAR		S	CORPS OF ENGINEERS
GRANT GROVE	3551	TULARE	11	36 44	118 58	6580	8A	8A		C H	US NAT PARK SERVICE
GRASS VALLEY	3571	NEVADA	8	39 12	121 02	2693	8A	8A			CARL E BEYER
GRASS VALLEY 2 NNE	3572	NEVADA	8	39 14	121 02	2710				C	ALOYSUIS J KELLY
GRATON 1 W	3578	SONOMA	22	38 26	122 53	210	6P	6P			HOMER L PARNELL
GREENLAND RANCH	3603	INYO	6	36 27	116 52	-168	5P	5P			US NAT PARK SERVICE
GREENVIEW	3614	SISKIYOU	12	41 33	122 54	2818		12M			MRS EMMA R PEREIRA
GREENVILLE RANGER STA	3621	PLUMAS	8	40 08	120 56	3560		8A			U S FOREST SERVICE
GRIZZLY FLATS	3649	ELDORADO	16	38 38	120 32	3930				C	MRS LAURA B CEDERLOF
GRIZZLY PEAK	3652	CONTRA COSTA	4	37 52	122 13	1754		5P			CITY OF BERKELEY
GROVELAND 2	3669	TUOLUMNE	37	37 50	120 14	2825				C	DUANE J COX
GROVELAND RANGER STA	3672	TUOLUMNE	37	37 49	120 06	3135		8A			U S FOREST SERVICE
GUERNEVILLE	3683	SONOMA	22	38 30	123 00	115		7A			JOSEPH E BUTTNER
HAINES CANYON LOWER FC 364	3703	LOS ANGELES	13	34 16	118 16	2450		5P			JAMES P KINDRED
HAINES CANYON UPPER FC 367	3704	LOS ANGELES	13	34 16	118 15	3450		5P			JAMES P KINDRED
HAIWEE	3710	INYO	19	36 08	117 57	3810	7A	7A		H	L A WTR + PWR DEPT
HALF MOON BAY 2 NNW	3714	SAN MATEO	4	37 29	122 27	60	7A	7A			SAN MATEO DEPT AGR
HAMILTON BRANCH PH	3725	PLUMAS	8	40 16	121 05	4560				C	ALBION A SARGENT
HAMILTON AIR FORCE BASE	3734	MARIN	17	38 04	122 31	-2	MID	MID			U S AIR FORCE
HAMILTON AFB 1 E	3735	MARIN	17	38 03	122 30	10	4P	4P	4P		L J ELDER
HANFORD	3747	KINGS	11	36 20	119 40	242	5P	5P			STATE DIV OF FSTRY
HANSEN DAM	3751	LOS ANGELES	13	34 15	118 24	975		8A		C	CORPS OF ENGINEERS
HAPPY CAMP RANGER STA	3761	SISKIYOU	12	41 48	123 23	1090	3P	3P		C	U S FOREST SERVICE
HARRIS GAGING STATION	3787	SNTA BARBARA	33	34 46	120 25	320		6P			OLIN LEWIS
HARRISON GULCH RS	3791	SHASTA	23	40 22	122 58	2710		8A		C	U S FOREST SERVICE
HARRY L ENGLEBRIGHT DAM	3800	NEVADA	8	39 14	121 16	580		8A			CORPS OF ENGINEERS
HATCHET MT MNTNC STA	3817	SHASTA	21	40 51	121 46	4368		8A			STATE DIV OF HWYS
HAT CREEK RS	3821	SHASTA	21	40 48	121 30	3348				C	U S FOREST SERVICE
HAT CREEK PH NO 1	3824	SHASTA	21	40 56	121 33	3015	8A	8A			P G + E COMPANY
HAVISIDE RANCH	3841	CONTRA COSTA	4	37 57	122 06	330				C	CLOSED 6/30/58
HAYFIELD PUMPING PLANT	3855	RIVERSIDE	8	33 42	115 38	1370	8A	8A		C	METRO WATER DISTRICT
HAYFORK RANGER STATION	3859	TRINITY	35	40 33	123 10	2346		8A			U S FOREST SERVICE
HAYWARD	3863	ALAMEDA	4	37 39	121 58	1000				C	MRS ABBIE S DRENNAN
HEALDSBURG	3875	SONOMA	22	38 37	122 52	102	6P	6P			CITY FIRE DEPARTMENT
HEALDSBURG 2 E	3878	SONOMA	22	38 37	122 52	102		8A			W F IVERSEN
HEMET	3896	RIVERSIDE	33	33 45	116 58	1595		8A			LAKE HEMET WATER CO
HEMET RESERVOIR	3899	RIVERSIDE	33	33 40	116 41	4400				C	ELMER G JACKSON
HENSHAW DAM	3914	SAN DIEGO	33	33 14	116 46	2700	8A	8A		C	VISTA IRRIG DIST
HERNANDEZ 2 NW	3925	SAN BENITO	20	36 24	120 50	2160		4P			MAX D LEY
HERNANDEZ 7 SE	3928	SAN BENITO	20	36 18	120 42	2765				C	MRS CLORENE AKERS
HETCH HETCHY	3939	TUOLUMNE	37	37 57	119 47	3870	8A	8A	8A	C H	HETCH HETCHY WTR SUP
HIGHLAND SPRINGS RANCH	3955	LAKE	23	38 56	122 54	1480		8A			ARTHUR A ANDERSON
HILTS	3987	SISKIYOU	12	42 00	122 38	2900		8A			FRUIT GROWERS SUP CO
HOBERGS	4010	LAKE	23	38 50	122 43	2980		8A			GEORGE G HOBERG
HODGES DAM	4014	SAN DIEGO	33	33 03	117 08	320		7A			SAN DIEGO WATER DEPT
HOEGEES FC 60 A	4017	LOS ANGELES	13	34 13	118 02	2650		5P			G ROBINSON
HOLLISTER	4022	SAN BENITO	20	36 51	121 24	285	5P	5P			CITY OF HOLLISTER
HOLLISTER 2	4025	SAN BENITO	20	36 51	121 24	284				C	ARTHUR W HOLSWORTH
HOOPA	4082	HUMBOLDT	35	41 03	123 41	350				C	BUR INDIAN AFFAIRS
HOOPA 2 SE	4084	HUMBOLDT	35	41 02	123 39	315		5P			MRS VICTORIA L RUDD
HOPLAND 8 NE	4097	LAKE	23	39 01	123 00	2510				C	
HOPLAND LARGO STATION	4100	MENDOCINO	22	39 01	123 07	550		8A			CLIFFORD W CRAWFORD
HORSE CANYON	4113	SNTA BARBARA	32	34 37	119 51	1550					PUBLICATION DISCONTINUED 7/1/58
HORSE CORRAL MEADOW	4116	FRESNO	11	36 45	118 46	7675		VAR		S	CORPS OF ENGINEERS
HUASNA	4144	SN LUIS OBPO	30	35 05	120 22	710				C	MRS ANN ROTTA
HUCKLEBERRY LAKE	4148	TUOLUMNE	37	38 06	119 45	7800		VAR		S	HETCH HETCHY WTR SUP
HUNTINGTON LAKE	4176	FRESNO	27	37 14	119 13	7020	5P	5P		C H	SO CALIF EDISON CO
HYAMPOM	4191	TRINITY	35	40 37	123 28	1240				C	FRANCES V MOSS
IDRIA	4204	SAN BENITO	27	36 25	120 40	2650	4P	4P			NEW IDRIA Q-S MIN CO
IDYLLWILD RANGER STA	4211	RIVERSIDE	33	33 45	116 43	5397	4P	4P		C	U S FOREST SERVICE
IMPERIAL	4223	IMPERIAL	8	32 51	115 34	-69	6P	6P			IMPERIAL IRRIG DIST
INDEPENDENCE	4232	INYO	19	36 48	118 12	3950	7A	7A		C H	L A WTR + PWR DEPT
INDEPENDENCE ONION VLY	4235	INYO	19	36 46	118 20	9175				C	L A WTR + PWR DEPT
INDIO U S DATE GARDEN	4259	RIVERSIDE	6	33 43	116 15	11	8A	8A			US BUR OF PLANT IND
INYOKERN	4278	KERN	6	35 39	117 49	2440	5P	5P			KERN CO FIRE DEPT
INYOKERN ARMITAGE	4280	KERN	6	35 41	117 41	2218		11P			U S N O T S
IOWA HILL	4288	PLACER	1	39 05	120 51	2970		8A			I E ROSE
IRON MOUNTAIN	4297	SAN BERDINO	6	34 08	115 08	922	7A	7A		C	METRO WATER DEPT
IRON MOUNTAIN LOOKOUT	4298	ELDORADO	1	38 42	120 21	6180		VAR		S	U S WEATHER BUREAU
JESS VALLEY	4374	MODOC	21	41 16	120 18	5290	5P	5P		H	WALTER CANTRALL
JOHNSONDALE	4389	TULARE	10	35 58	118 32	4645		8A			U S FOREST SERVICE
JOICE ISLAND	4392	SOLANO	23	38 11	122 03	10	MID	VAR	VAR		JOHN MERWIN
JULIAN	4412	SAN DIEGO	33	33 05	116 36	4215				C	ZENOS Y COLEMAN
JULIAN WYNOLA	4418	SAN DIEGO	33	33 06	116 39	3655	SS	SS			CHARLES VILINEK
JUNCAL DAM	4422	SNTA BARBARA	32	34 29	119 31	2060		6P			JOHN K CHASE
KAISER MEADOWS	4442	FRESNO	27	37 18	119 06	9110		VAR		S	SO CALIF EDISON CO
KEE RANCH	4467	SAN BERDINO	6	34 10	116 32	4300		8A			CORPS OF ENGINEERS
KELLOGG	4480	SONOMA	22	38 40	122 40	1800		8A			MRS RUTH F RUBINOW
KELSEYVILLE	4488	LAKE	23	38 59	122 50	1385		9A			JOSEPH J GLEBE
KELSEYVILLE 4 SW	4493	LAKE	23	38 56	122 53	1480				C	MRS KAREN V BACCI
KENTFIELD	4500	MARIN	17	37 57	122 33	45	8A	8A			RICHARD R KLEIN
KERLINGER	4508	SAN JOAQUIN	27	37 41	121 26	172		8A			PAC COAST AGGREGATES
KERN RIVER INTAKE NO 3	4518	TULARE	10	35 57	118 29	3650		7A			ALGOT T LOFBERG
KERN RIVER PH NO 1	4520	KERN	10	35 28	118 47	970	5P	5P			SO CALIF EDISON CO
KERN RIVER PH NO 3	4523	KERN	10	35 47	118 26	2703	5P	5P		H	SO CALIF EDISON CO
KETTLEMAN CITY 1 SSW	4534	KINGS	11	36 00	119 58	310	8A	8A	8A		STANDARD OIL CO CAL
KETTLEMAN STATION	4536	KINGS	11	36 04	120 05	508	6P	6P			P G + E COMPANY
KING CITY	4555	MONTEREY	24	36 12	121 08	320	5P	5P		C	STATE DIV OF FSTRY
KLAMATH	4577	DEL NORTE	12	41 32	124 02	25	5P	MID		C	HAROLD DEL PONTE
KNEELAND 10 SSE	4587	HUMBOLDT	7	40 38	123 54	2356				C	D LEE EMERSON
KNIGHTS LANDING	4591	YOLO	23	38 48	121 43	33		8A			CLOSED 7/1/58
KYBURZ STRAWBERRY	4616	ELDORADO	1	38 48	120 09	5750				C	HARRY STEVENSON
LA CRESCENTA FC 251	4628	LOS ANGELES	13	34 13	118 14	1565		5P			MRS E BYRD
LAFAYETTE 2 NNE	4633	CONTRA COSTA	4	37 55	122 06	535		8A			CLOSED 6/30/58
LAFAYETTE FIRE STATION	4635	CONTRA COSTA	4	37 53	122 07	290				C	CLOSED 6/30/58
LAGUNA BEACH	4647	ORANGE	33	33 32	117 47	56	4P	4P			SEWAGE DISPOSAL PLANT
LAGUNA BEACH 2	4650	ORANGE	33	33 33	117 48	180				C	L B WATER DISTRICT
LA HONDA	4660	SAN MATEO	4	37 19	122 16	670		6P			JAMES C ALLEN
LAKE ALPINE	4664	ALPINE	34	38 28	120 01	7500		VAR		S	DEPT WATER RESOURCES
LAKE ARROWHEAD	4671	SAN BERDINO	15	34 15	117 12	5250	5P	5P		H	LAKE ARROWHEAD F D
LAKE CITY	4675	MODOC	18	41 38	120 13	4613	7A	7A		H	REV CHARLES F CATLIN
LAKE ELEANOR	4679	TUOLUMNE	37	37 58	119 53	4662		VAR		S	HETCH HETCHY WTR SUP
LAKE MOUNTAIN	4690	TRINITY	7	40 01	123 24	3170				C	LEONARD M MILLER
LAKEPORT	4701	LAKE	23	39 03	122 55	1343	5P	5P			MRS WILLIE GREENE
LAKEPORT SCS	4703	LAKE	23	39 02	122 55	1356				C	U S SOIL CON SERVICE
LAKE SABRINA	4705	INYO	19	37 13	118 36	9000		VAR		S	CALIF ELEC POWER CO
LAKESHORE	4709	SHASTA	23	40 53	122 23	1075	8P	8P	8P		U S BUR RECLAMATION
LAKESIDE 2 ENE	4711	SAN DIEGO	25	32 52	116 54	450		7A			HELIX IRRIG DIST
LAKE SPAULDING	4713	NEVADA	8	39 19	120 38	5156	5P	5P		H	P G + E COMPANY
LAKE SPAULDING DAM	4714	NEVADA	8	39 20	120 38	[illegible]	4P	4P	4P		P G + E COMPANY
LAKE WOHLFORD	4726	SAN DIEGO	33	33 10	117 00	1500				C	ESCONDIDO MTL WTR CO
LA MESA	4735	SAN DIEGO	25	32 46	117 01	[illegible]	5P	5P			LA MESA FIRE DEPT
LA MESA 1 NE	4736	SAN DIEGO	25	32 47	117 00	660		7A			CLOSED 7/1/58
LANCASTER	4747	LOS ANGELES	15	34 42	118 08	2352	MID	5P			SO CALIF EDISON CO
LA PANZA RANCH	4767	SN LUIS OBPO	24	35 23	120 10	[illegible]				C	JOHN S BOWMAN
LA PORTE	4773	PLUMAS	8	39 41	120 58	4979		8A			BILL O ROURKE
LAS PLUMAS	4812	BUTTE	8	39 41	121 29	306	5P	5P			P G + E COMPANY
LAYTONVILLE	4851	MENDOCINO	7	39 42	123 29	1640				C	EDWARD E DOWNING
LEBEC	4863	KERN	10	34 50	118 52	3583		8A			KERN CO FIRE DEPT
LECHUZA PATROL STATION FC 352 B	4867	LOS ANGELES	33	34 05	118 53	1530		4P		C	L A CO FIRE WARDEN
LE GRAND	4884	MERCED	27	37 14	120 15	255	5P	5P			MERCED CO FIRE DEPT
LEMON COVE	4890	TULARE	9	36 23	119 02	513	5P	5P			KAWEAH LEMON CO
LEWIS CR KINGS CANYON	4920	FRESNO	11	36 48	118 41	4650		VAR		S	U S WEATHER BUREAU
LINDSAY	4957	TULARE	9	36 11	119 04	395	7P	7P			[illegible]

STATION	INDEX NO.	COUNTY	DRAINAGE ‡	LATITUDE	LONGITUDE	ELEVATION	OBSERVATION TIME AND TABLES: TEMP.	PRECIP.	EVAP.	SPECIAL	OBSERVER
LITTLE TUJUNGA GOLD CR	4986	LOS ANGELES	13	34 19	118 18	2750				C	CORPS OF ENGINEERS
LIVE OAK CANYON FC 230C	4993	LOS ANGELES	26	34 07	117 44	1255		5P			C F ELDER
LIVERMORE	4997	ALAMEDA	4	37 41	121 47	480	8A	8A			INDEPENDENT WHSE CO
LLANO SHAWNEE HILLS RCH	5002	LOS ANGELES	15	34 28	117 45	3820	6P	[illegible]		H	MRS E A EBERLE
LOCKWOOD	5017	MONTEREY	24	35 58	121 05	1104		8A		C	ARCHIE M WEFERLING
LOCKWOOD MESA	5023	SAN DIEGO	33	32 59	117 15	200		7A			SAN DIEGO WATER CO
LODI	5032	SAN JOAQUIN	16	38 07	121 17	40	5P	5P	5P		LODI SEWAGE TREAT PL
LOGAN MEADOW	5040	MADERA	27	37 21	119 20	3000		VAR		S	SO CALIF EDISON CO
LOMPOC SEWAGE PLANT	5064	SNTA BARBARA	32	34 40	120 28	72	4P	4P			LOMPOC SEW TREAT PL
LONE PINE COTTONWOOD PH	5067	INYO	19	36 26	118 03	3950				C	L A WTR + PWR DEPT
LONE TREE CANYON	5074	SAN JOAQUIN	27	37 37	121 23	420		8A			EDWARD C GERLACH
LONG BARN EXP STATION	5078	TUOLUMNE	37	38 11	120 01	5200				C	U S FOREST SERVICE
LONG BEACH	5082	LOS ANGELES	13	33 46	118 12	34	4P	10P			JOHN W TEED
LONG BEACH CAA AP	5085	LOS ANGELES	13	33 49	118 09	36	MID	MID			U S CIVIL AERO ADM
LORAINE	5098	KERN	10	35 18	118 26	2720				C	CHARLES W POOLE
LOS ALAMOS	5107	SNTA BARBARA	33	34 45	120 17	565		8A			HENRY R GEWE
LOS ANGELES WB AIRPORT	5114	LOS ANGELES	13	33 56	118 23	99	MID	MID		C J	U S WEATHER BUREAU
LOS ANGELES WB CITY	5115	LOS ANGELES	13	34 03	118 14	312	MID	MID		C J	U S WEATHER BUREAU
LOS BANOS	5118	MERCED	27	37 03	120 51	125	5P	6A			ROGER C RICE
LOS BANOS ARBURUA RANCH	5119	MERCED	27	36 53	120 56	860		SS			ARBURUA RANCH
LOS GATOS	5123	SANTA CLARA	4	37 13	121 59	428	5P	5P			CITY FIRE DEPARTMENT
LOS GATOS 4 SW	5125	SANTA CRUZ	4	37 11	122 02	2415		8A			LEON S MILLER
LOS PRIETOS RANGER STA	5147	SNTA BARBARA	32	34 32	119 48	1000		5P			U S FOREST SERVICE
LOST HILLS	5151	KERN	10	35 37	119 41	285				C	KERN CO FSTRY + F D
LOWER KIBBEY RIDGE	5160	TUOLUMNE	37	38 01	119 53	6500		VAR		S	HETCH HETCHY WTR SUP
LOWER OTAY RESERVOIR	5162	SAN DIEGO	33	32 37	116 56	500				C	SAN DIEGO WTR DEPT
LUCERNE VALLEY 2 W	5182	SAN BERDINO	6	34 27	116 59	2975	6P	6P			IRVIN R CALKINS
LUCIA WILLOW SPRINGS	5184	MONTEREY	4	35 53	121 27	340				C	STATE DIV OF HWYS
LYTLE CR FOOTHILL BLVD	5212	SAN BERDINO	28	34 06	117 20	1160				C	SAN BERNARDINO FCD
LYTLE CREEK POWER HOUSE	5215	SAN BERDINO	28	34 12	117 27	2250		2P			SO CALIF EDISON CO
LYTLE CREEK RANGER STA	5218	SAN BERDINO	28	34 14	117 29	2720		8A		C	U S FOREST SERVICE
MADERA	5233	MADERA	27	36 58	120 04	268	8A	8A			STATE DIV OF FSTRY
MAD RIVER RANGER STA	5244	TRINITY	17	40 27	123 32	2775		8A			U S FOREST SERVICE
MAGIC MOUNTAIN	5256	LOS ANGELES	29	34 24	118 17	4450				C	CORPS OF ENGINEERS
MAHNKE	5258	LAKE	23	38 52	122 47	2380				C	MISS M L MAHNKE
MAMMOTH PASS	5284	MONO	19	37 37	119 02	9500		VAR		[illegible]	DEPT WATER RESOURCES
MANDEVILLE ISLAND	5296	SAN JOAQUIN	27	38 02	121 34	10	VAR	VAR	VAR		JESSE FIERRO
MANZANITA LAKE	5311	SHASTA	23	40 32	121 34	5850	8A	8A		H	US NAT PARK SERVICE
MANZANITA MOUNTAIN	5314	SNTA BARBARA	30	34 54	120 05	3125					PUBLICATION DISCONTINUED 7/1/58
MARCH FIELD	5326	RIVERSIDE	[illegible]	33 54	117 15	1533		11P			U S AIR FORCE
MARICOPA	5338	KERN	10	35 05	119 23	680	8P	8P			BANKLINE OIL COMPANY
MARIPOSA	5346	MARIPOSA	27	37 29	119 58	2011		9A			MRS GABRIELLE WILSON
MARKLEEVILLE	5356	ALPINE	3	38 42	119 47	5546				C	ELOISE B FAIRBANKS
MARTINEZ 3 S	5371	CONTRA COSTA	4	37 58	122 08	225				C	MARGARET S PLUMMER
MARTINEZ 3 SSE	5372	CONTRA COSTA	4	37 58	122 06	278		9A			CLOSED 6/30/58
MARTINEZ FIRE STATION	5377	CONTRA COSTA	4	38 01	122 08	26	9A	9A			CITY FIRE DEPARTMENT
MARYSVILLE	5385	YUBA	8	39 09	121 35	62	10A	10A			MRS J BANTTARI
MATHER	5400	TUOLUMNE	37	37 53	119 51	4518		5P			CITY SAN FRANCISCO
MC CARTHY POINT RS	5444	TEHAMA	23	40 11	121 41	3800		VAR		S	U S WEATHER BUREAU
MC CLOUD	5449	SISKIYOU	21	41 16	122 08	3300	8A	8A		C H	THOMAS WILLIAMS
MEADOW LAKE	5496	FRESNO	27	37 05	119 26	4485		7A			RADIO STATION KRFM
MECCA 3 SE	5502	RIVERSIDE	6	33 33	116 02	-175	[illegible]	8A			D B W ALEXANDER
MEDICINE LAKE	5505	SISKIYOU	12	41 35	121 37	6726		VAR		S	DEPT WATER RESOURCES
MENDOTA DAM	5528	FRESNO	27	36 47	120 22	175		7A			FRANK F MOITOZA
MERCED FIRE STATION 2	5532	MERCED	14	37 18	120 29	169	4P	4P			CITY OF MERCED
MERCED 2	5535	MERCED	14	37 19	120 29	168				C	MERCED IRRIG DIST
MERCEY HOT SPRINGS	5550	FRESNO	27	36 42	120 52	1165		5P			MERCEY HOT SPRINGS
MEYERS INSPECTION STA	5572	ELDORADO	36	38 51	120 01	6342		2P			STATE OF CALIFORNIA
MICHIGAN BLUFF	5586	PLACER	1	39 03	120 44	3500				C	ROBERT C WHEELER
MIDDLETOWN	5598	LAKE	23	38 45	122 37	1122		8A			STATE DIV OF FSTRY
MIDDLEWATER	5602	KERN	10	35 30	119 49	803	5P	5A			UNION OIL CO OF CAL
MILFORD LAUFMAN RS	5623	LASSEN	18	40 08	120 21	4860				C	U S FOREST SERVICE
MILL CREEK NO 2	5629	SAN BERDINO	28	34 05	117 02	2965	3P	3P			SO CALIF EDISON CO
MILL CREEK INTAKE	5632	SAN BERDINO	28	34 05	116 57	4958				C	SO CALIF EDISON CO
MILO 5 NE	5669	TULARE	9	36 17	118 48	3400				C	CLOSED 5/26/58
MINERAL	5679	TEHAMA	23	40 21	121 36	4911	8A	8A		C H	US NAT PARK SERVICE
MINERAL KING	5680	TULARE	9	36 26	118 35	7975		VAR		S	CORPS OF ENGINEERS
MIRANDA SPENGLER RANCH	5713	HUMBOLDT	7	40 12	123 46	400		5P		C	HAROLD R CHACE
MITCHELL CAVERNS	5721	SAN BERDINO	6	34 56	115 32	4306	5P	5P		H	CAL DIV BEACH + PKS
MITCHELL MEADOW	5723	FRESNO	11	36 45	118 43	9700		VAR		S	CORPS OF ENGINEERS
MODESTO	5738	STANISLAUS	37	37 39	121 00	91	MID	MID			MODESTO IRRIG DIST
MODESTO 2	5741	STANISLAUS	37	37 38	121 00	92				C	CITY OF MODESTO
MOJAVE	5756	KERN	6	35 03	118 10	2735		4P			KERN CO FIRE DEPT
MONACHE MEADOWS	5777	TULARE	10	36 13	118 10	8000		VAR		S	CORPS OF ENGINEERS
MONO LAKE	5779	MONO	36	38 01	119 09	6520	5P	5P		H	MONO INN
MONTAGUE 3 NE	5785	SISKIYOU	12	41 45	122 28	2640				C	TOM W WILLIAMS
MONTEREY	5795	MONTEREY	4	36 36	121 54	335	SS	SS			ROBERT W JOHNSON
MONTGOMERY CREEK 2 SSW	5809	SHASTA	21	40 49	121 56	2100				C	AARON SMITH
MONTICELLO DAM	5818	NAPA	23	38 30	122 07	505	9A	9A	9A		US BUR RECLAMATION
MOORPARK 1 SSE	5823	VENTURA	33	34 17	118 53	520		8A			CLOSED 6/30/58
MOORPARK 3 SE	5825	VENTURA	33	34 15	118 51	635				C	CLOSED 6/30/58
MOORPARK 3 NNW	5826	VENTURA	33	34 20	118 54	1050				C	CLOSED 6/30/58
MORENA DAM	5840	SAN DIEGO	33	32 41	116 32	3000				C	SAN DIEGO WATER CO
MORGAN HILL 2 E	5844	SANTA CLARA	4	37 08	121 37	225		8A			MRS THELMA F COWNER
MORGAN HILL BOSSANA RCH	5847	SANTA CLARA	20	37 09	121 47	770				C	LEONARD A BOSSANA
MORGAN HILL SCS	5853	SANTA CLARA	20	37 08	121 39	350				C	US SOIL CON SERVICE
MORONGO VALLEY	5863	SAN BERDINO	6	34 03	116 34	2580		7A			CORPS OF ENGINEERS
MOUNTAIN PASS	5890	SAN BERDINO	6	35 28	115 32	4735	SS	SS			MT PASS SERVICE STA
MOUNT DANAHER	5909	ELDORADO	1	38 45	120 40	3408		8A		C	STATE DIV OF FSTRY
MOUNT DIABLO NORTH GATE	5915	CONTRA COSTA	4	37 52	121 56	2100	7A	7A			CAL DIV BEACH + PARK
MOUNT DIABLO STATE PARK HEADQUARTERS	5916	CONTRA COSTA	4	37 51	121 56	1600				C	CLOSED 6/30/58
MOUNT HAMILTON	5933	SANTA CLARA	4	37 20	121 39	4206	11P	11P		H	U S WB OBSERVER
MOUNT HEBRON 9 E	5940	SISKIYOU	12	41 46	121 50	4396		6P			LEWIS D PARSONS
MOUNT HEBRON RANGER STA	5941	SISKIYOU	12	41 47	122 00	4250	8A	8A			U S FOREST SERVICE
MOUNT MADONNA	5973	SANTA CRUZ	20	37 01	121 43	1800				C	JACK T SCHELL
MOUNT SHASTA SLOPE	5982	SISKIYOU	23	41 22	122 14	7500		VAR		S	DEPT WATER RESOURCES
MOUNT SHASTA WB CITY	5983	SISKIYOU	23	41 19	122 19	3544	MID	MID		C HJ	U S WEATHER BUREAU
MOUNT TAMALPAIS 1 S	5995	MARIN	17	37 55	122 34	950				C	CAL DIV BEACH + P RK
MOUNT WILSON FC 338 B	6006	LOS ANGELES	13	34 14	118 04	5709	4P	4P		C H	U S WB OBSERVER
MUIR WOODS	6027	MARIN	17	37 54	122 34	171		9A			US NAT PARK SERVICE
MUMBO BASIN	6032	TRINITY	35	41 12	122 32	5700		VAR		S	DEPT WATER RESOURCES
MURCELL RANCH	6035	RIVERSIDE	33	33 32	116 46	3705		8A			CORPS OF ENGINEERS
NACIMIENTO DAM	6056	SAN LUIS OBPO	24	35 46	120 53	770	4P	4P	4P		MONTEREY CO FCWCD
NAPA	6065	NAPA	17	38 18	122 17	16		7A			EARL S GIPSON
NAPA STATE HOSPITAL	6074	NAPA	17	38 17	122 16	60	5P	8A			JOHN F ALLEMANT
NAVARRO 1 NW	6105	MENDOCINO	17	39 10	123 34	220				C	MASONITE CORPORATION
NEEDLES	6115	SAN BERDINO	5	34 50	114 36	480				C	CITY OF NEEDLES
NEEDLES CAA AIRPORT	6118	SAN BERDINO	5	34 46	114 37	913	MID	MID			U S CIVIL AERO ADM
NEENACH	6122	LOS ANGELES	15	34 48	118 35	2885		5P			L A WTR + PWR DEPT
NEVADA CITY	6136	NEVADA	8	39 16	121 02	2600	8A	8A			CITY OF NEVADA CITY
NEWARK	6144	ALAMEDA	4	37 31	122 02	14	8A	8A	8A		LESLIE SALT COMPANY
NEWBURY PARK 2 WNW	6147	VENTURA	33	34 11	118 57	685				C	CLOSED 6/30/58
NEWBURY PARK 4 SW	6149	VENTURA	33	34 09	118 58	780		7A			CLOSED 6/30/58
NEWHALL SOLEDAD FC 32 C	6162	LOS ANGELES	29	34 23	118 32	1243		4P			L A CO FIRE DEPT
NEWHALL U S RANGER STA	6164	LOS ANGELES	29	34 22	118 31	1342				C	U S FOREST SERVICE
NEWMAN	6168	STANISLAUS	27	37 19	121 01	91	5P	5P			RAY S WADE
NEWPORT BEACH HARBOR	6175	ORANGE	33	33 36	117 53	[illegible]	5P	5P			NEWPORT HARBOR DEPT
NICOLAUS	6195	SUTTER	8	38 54	121 35	47		7A			MRS NELLIE WEBB
NILAND	6197	IMPERIAL	8	33 17	115 31	-59		7A			IMPERIAL IRRIG DIST
NORTH FORK RANGER STA	6252	MADERA	27	37 14	119 30	2630	8A	8A			U S FOREST SERVICE
NORTH HOLLYWOOD	6256	LOS ANGELES	13	34 10	118 23	619	5P	5P			SN FERNDO VLY TIMES
NOVATO 8 WNW	6290	MARIN	17	38 08	122 43	350				C	EDWARD L THOMPSON
OAKDALE WOODWARD DAM	6305	STANISLAUS	34	37 52	120 52	215	8A	8A	8A		S SN JOAQUIN IR DIST
OAK KNOLL RANGER STA	6328	SISKIYOU	12	41 50	122 51	1983		8A			U S FOREST SERVICE
OAKLAND	6332	ALAMEDA	4	37 47	122 10	440	6P	7P			CLOSED 7/31/58
OAKLAND WB AIRPORT	6335	ALAMEDA	4	37 44	122 12	3	MID	MID		C J	U S WEATHER BUREAU
OAKVILLE 1 WNW	6351	NAPA	17	38 27	122 25	160		12M			ALLARD A CALKINS JR
OAKVILLE 4 SW	6354	NAPA	17	38 23	122 28	1469				C	RICHARD PLEINER
OCCIDENTAL	6370	SONOMA	17	38 25	122 59	1000		7A			ANDREW J BLANEY
OCEANSIDE CAMP PENDLETON	6377	SAN DIEGO	33	33 13	117 24	60	4P	4P			U S MARINE CORPS
OCEANSIDE PUMPING PLANT	6379	SAN DIEGO	33	33 13	117 21	31				C	CITY OF OCEANSIDE
OCOTILLO	6383	SAN DIEGO	8	33 09	116 08	175		8A			CORPS OF ENGINEERS
OILFIELDS JOAQUIN RIDGE	6395	FRESNO	27	36 18	120 24	3620		VAR		S	U S WEATHER BUREAU
OJAI	6399	VENTURA	33	34 27	119 15	750	5P	5P			VENTURA CO FIRE DEPT
OLINDA	6432	ORANGE	28	33 55	117 51	520		8A			CORPS OF ENGINEERS
ONO	6455	SHASTA	23	40 29	122 37	980		7A			ALMA L GREEN
OPIDS CAMP FC 57 B-E	6465	LOS ANGELES	26	34 15	118 06	4250	5P	5P			PUBLICATION DISCONTINUED 6/1/58
ORANGE COUNTY RESERVOIR	6473	ORANGE	28	33 56	117 53	[illegible]				C	CORPS OF ENGINEERS

STATION	INDEX NO.	COUNTY	DRAINAGE †	LATITUDE	LONGITUDE	ELEVATION	OBSERVATION TIME AND TABLES: TEMP.	PRECIP.	EVAP.	SPECIAL (SEE NOTES)	OBSERVER
ORANGE COVE	6476	FRESNO	9	36 37	119 18	431	10A	10A			ORANGE COVE CIT ASSN
ORICK PRAIRIE CREEK PK	6498	HUMBOLDT	17	41 20	124 02	161	4P	4P			CAL DIV BEACH + PARK
ORINDA BOWMAN	6502	CONTRA COSTA	4	37 52	122 10	550	7P	7P			ARTHUR W BOWMAN
ORLAND	6506	GLENN	23	39 45	122 12	254	8A	8A			ORLAND UNIT WU ASSN
ORLEANS	6508	HUMBOLDT	12	41 18	123 32	403	5P	5P			E J ANDERSON
OROVILLE 1 WSW	6521	BUTTE	8	39 30	121 34	160	11A	11A			CITY OF OROVILLE
OROVILLE 7 SE	6523	BUTTE	8	39 26	121 29	530	6A	6A			ALBERT E PALMER
OROVILLE BRIDGE	6525	BUTTE	8	39 31	121 34	220		7A			ROBERT E SKINNER
OROVILLE RANGER STATION	6528	BUTTE	8	39 32	121 34	300				C	STATE DIV OF FSTRY
OSTRANDER LAKE	6552	MARIPOSA	14	37 38	119 33	8600		VAR		S	DEPT WATER RESOURCES
OXNARD	6569	VENTURA	33	34 11	119 10	45	4P	8A			AMER CRYSTAL SUG CO
OZENA	6576	VENTURA	30	34 42	119 19	3705		5P			WHEATLEYS RANCH
PACHECO PASS	6583	MERCED	27	37 04	121 11	850				C	U S BUR RECLAMATION
PACIFIC HOUSE	6597	ELDORADO	1	38 45	120 30	3440		8A			FLOYD R POOLE
PACOIMA DAM FC 33 A-E	6602	LOS ANGELES	13	34 20	118 24	1500		5P			E K BARR
PAICINES OHRWALL RANCH	6610	SAN BENITO	20	36 44	121 22	920		12M			JOHN P OHRWALL
PALMDALE	6624	LOS ANGELES	6	34 35	118 07	2655	5P	5P			PALMDALE IRRIG DIST
PALMDALE 2 NE	6625	LOS ANGELES	6	34 36	118 06	2583				C	PALMDALE IRRIG DIST
PALMDALE CAA AIRPORT	6627	LOS ANGELES	6	34 38	118 05	2517	MID	MID			US CIVIL AERO ADM
PALM SPRINGS	6635	RIVERSIDE	6	33 49	116 32	411	5P	5P			PALM SPGS FIRE DEPT
PALO ALTO CITY HALL	6646	SANTA CLARA	4	37 27	122 08	23	8A	8A		C	ENGINEERING DEPT
PALOMA	6650	MONTEREY	24	36 21	121 30	1835		5P			JAMES A BELL
PALOMAR MTN OBSERVATORY	6657	SAN DIEGO	33	33 21	116 51	5560	1P	MID		C H	PALOMAR OBSERVATORY
PALOS VERDES EST FC 43C	6663	LOS ANGELES	33	33 48	118 23	210		5P			R W HIATT
PANOCHE	6675	SAN BENITO	27	36 36	120 50	1265		SS			MISS LILY BERG
PANOCHE JUNCTION	6678	FRESNO	27	36 33	120 29	500	5P	5P			P G + E COMPANY
PARADISE	6685	BUTTE	23	39 45	121 37	1710	8A	8A			PARADISE FIRE DIST
PARADISE MEADOW	6688	TUOLUMNE	37	38 03	119 40	7700		VAR		S	HETCH HETCHY WTR SUP
PARKER RESERVOIR	6699	SAN BERDINO	5	34 17	114 10	738	7A	7A		C	METRO WATER DISTRICT
PARKFIELD	6703	MONTEREY	24	35 53	120 26	1482		7A			HERBERT H DURHAM
PARKFIELD 8 NNW	6708	FRESNO	27	36 01	120 29	2640				C	MARCELENE ROBERTS RH
PASADENA	6719	LOS ANGELES	13	34 09	118 09	864	4P	4P			PASADENA WATER DEPT
PASKENTA RANGER STATION	6726	TEHAMA	23	39 53	122 33	755		8A		C	U S FOREST SERVICE
PASO ROBLES	6730	SN LUIS OBPO	24	35 38	120 41	700	5P	5P			LESTER M FRENCH
PASO ROBLES 3 NNW	6736	SN LUIS OBPO	24	35 40	120 43	815				C	HARRY E WERNER
PASO ROBLES CAA AIRPORT	6742	SN LUIS OBPO	24	35 40	120 38	803	MID	MID			U S CIVIL AERO ADM
PATTIWAY	6754	KERN	10	34 56	119 23	3968		7A			HUDSON RANCH
PAYNES CREEK	6761	TEHAMA	23	40 20	121 54	1850		7A			MRS ANITA V KUNKLER
PEAR LAKE	6767	TULARE	9	36 36	118 40	9700		VAR		S	CORPS OF ENGINEERS
PENDOLA GUARD STATION	6791	SNTA BARBARA	32	34 31	119 34	1620		6P			U S FOREST SERVICE
PETALUMA FIRE STATION 2	6826	SONOMA	17	38 14	122 38	16	5P	5P			PETALUMA FIRE DEPT
PETALUMA 1 N	6829	SONOMA	17	38 15	122 38	30				C	VICTOR E CHAIX
PIEDRA	6857	FRESNO	11	36 48	119 23	580		7A			MRS IDA H AKERS
PINE CANYON PATROL STATION FC 321 E	6891	LOS ANGELES	29	34 40	118 26	3275		5P			L A CO FIRE WARDEN
PINNACLES NATIONAL MON	6926	SAN BENITO	20	36 29	121 11	1300	4P	4P			US NAT PARK SERVICE
PISMO BEACH	6943	SN LUIS OBPO	4	35 08	120 38	80	5P	5P			POLICE DEPARTMENT
PIT RIVER POWER HOUSE 5	6946	SHASTA	21	40 59	121 59	1458		5P			P G + E COMPANY
PITTS RANCH	6950	LAKE	23	38 56	122 52	1550		8A			AUBREY W PITTS
PLACERVILLE	6960	ELDORADO	1	38 44	120 48	1890	8A	8A			P G + E COMPANY
PLACERVILLE IFG	6962	ELDORADO	1	38 44	120 44	2755	8A	8A	8A		INST FST GENETICS
PLACERVILLE 1 W	6963	ELDORADO	1	38 44	120 49	1785				C	CITY OF PLACERVILLE
PLEASANT HILL 1 NW	6982	CONTRA COSTA	4	37 57	122 05	60				C	CLOSED 6/30/58
PLYMOUTH	7000	AMADOR	16	38 29	120 51	1096		8A			LORRIN L CRAIN
POINT ARENA	7009	MENDOCINO	17	38 55	123 42	197	8A	8A		C	JAMES D MOUNGOVAN
POINT ARGUELLO LIGHT STATION	7016	SNTA BARBARA	33	34 34	120 40	64	11P	11P			U S COAST GUARD
POINT PIEDRAS BLANCAS	7024	SN LUIS OBPO	4	35 40	121 17	32	11P	11P			U S COAST GUARD
POMONA	7050	LOS ANGELES	26	34 04	117 46	855	5P	5P			J E ADAMSON
PORT CHICAGO NAVAL DEP	7070	CONTRA COSTA	4	38 01	122 01	50	6A	6A			U S NAVAL MAGAZINE
PORTERVILLE	7077	TULARE	9	36 04	119 01	393	8A	6A			JOHN H DAYBELL
PORTOLA	7085	PLUMAS	8	39 48	120 28	4838	4P	4P		C	I C BALDWIN
PORTUGUESE MEADOW	7093	TULARE	10	35 48	118 34	7000		VAR		S	CORPS OF ENGINEERS
POSEY 3 E	7096	TULARE	10	35 48	118 38	4920	6P	7A			WILLIAM R BOOTH
POST CORRAL MEADOW	7097	FRESNO	11	37 07	118 54	8215		VAR		S	CORPS OF ENGINEERS
POTRERO SECO	7105	VENTURA	29	34 38	119 26	4860					PUBLICATION DISCONTINUED 7/1/58
POTTER VALLEY 3 NNW	7107	MENDOCINO	22	39 22	123 07	1020				C	OTTO R HUGHES
POTTER VALLEY 3 SE	7108	MENDOCINO	22	39 18	123 04	1100				C	RUSSELL E NEAR
POTTER VALLEY PWR HOUSE	7109	MENDOCINO	22	39 22	123 08	1014	3P	3P			P G + E COMPANY
POWAY VALLEY	7111	SAN DIEGO	33	32 57	117 04	440		8A			POWAY MUN WATER DIST
PRADO DAM	7123	RIVERSIDE	28	33 53	117 38	570				C	CORPS OF ENGINEERS
PRIEST VALLEY	7150	MONTEREY	24	36 11	140 42	2300	SS	SS			NELSON H PALMER
QUAKING ASPEN	7179	TULARE	10	36 07	118 32	7200		VAR		S	CORPS OF ENGINEERS
QUINCY RANGER STATION	7195	PLUMAS	8	39 56	120 57	3409	4P	9A			U S FOREST SERVICE
QUINN RANGER STATION	7205	TULARE	10	36 20	118 35	8300		VAR		S	CORPS OF ENGINEERS
RAMONA SPAULDING	7231	SAN DIEGO	33	33 04	116 51	1470	6P	6P			LOUIS B SPAULDING
RANCHITA	7244	SAN DIEGO	33	33 14	116 32	4110		7A			CORPS OF ENGINEERS
RANDSBURG	7253	KERN	15	35 22	117 39	3570	6P	6P			KERN CO FIRE DEPT
RAYWOOD FLATS	7279	SAN BERDINO	6	34 03	116 49	7070		5P			CALIF ELEC POWER CO
RED BLUFF WB AIRPORT	7292	TEHAMA	23	40 09	122 15	341	MID	MID		C J	U S WEATHER BUREAU
REDDING 1 SE	7295	SHASTA	23	40 34	122 23	470				C	CITY OF REDDING
REDDING FIRE STA NO 2	7296	SHASTA	23	40 35	122 24	577	5P	5P			REDDING FIRE CHIEF
REDLANDS	7306	SAN BERDINO	28	34 03	117 11	1318	MID	2P			REDLANDS DAILY FACTS
REDWOOD CITY	7339	SAN MATEO	4	37 29	122 14	31	5P	5P			CITY FIRE DEPT STA 2
REDWOOD VALLEY	7351	MENDOCINO	22	39 16	123 12	718				C	THOMAS M JAMESON
REPRESA	7370	SACRAMENTO	1	38 42	121 10	305		MID			FOLSOM STATE PRISON
#RICHMOND	7414	CONTRA COSTA	4	37 56	122 21	55	8A	8A			CITY OF RICHMOND
RICHMOND FIELD STATION	7416	CONTRA COSTA	4	37 55	122 20	10	8A	5P	5P		RAY KRONE
RIVERSIDE FIRE STA NO 3	7470	RIVERSIDE	28	33 57	117 24	820	5P	5P			RIVERSIDE FIRE DEPT
RIVERSIDE CITRUS EXPERIMENT STATION	7473	RIVERSIDE	28	33 58	117 20	1045	8A	8A	8A	CG	CITRUS EXP STATION
ROBERTSON FLAT	7492	PLACER	2	39 10	120 30	6250		VAR		S	CORPS OF ENGINEERS
ROCK CREEK	7510	INYO	19	37 27	118 44	9700		VAR		S	DEPT WATER RESOURCES
ROCKLIN	7516	PLACER	1	38 48	121 14	239	6A	6A			RAYMOND H JOHNSON
ROSE MARIE MEADOW	7560	FRESNO	27	37 19	118 52	10000		VAR		S	SO CALIF EDISON CO
ROUND MEADOW	7579	TULARE	10	35 58	118 21	9000		VAR		S	CALIF STATE ENG
ROUND MOUNTAIN	7580	SHASTA	23	40 48	121 57	2010		7A			LLOYD D COMPTON
RUNNING SPRINGS 1 E	7600	SAN BERDINO	15	34 12	117 05	5965				C	STATE DIV OF HWYS
SACHES SPRINGS	7623	TUOLUMNE	37	38 06	119 51	7900		VAR		S	HETCH HETCHY WTR SUP
SACRAMENTO WB AIRPORT	7630	SACRAMENTO	23	38 31	121 30	17	MID	MID		C J	U S WEATHER BUREAU
#SACRAMENTO WB CITY	7633	SACRAMENTO	23	38 35	121 30	25	MID	MID		C	U S WEATHER BUREAU
SADDLE CAMP RANGER STA	7637	TEHAMA	23	40 10	122 48	3850		VAR		S	U S WEATHER BUREAU
SAGEHEN CREEK	7641	NEVADA	36	39 26	120 14	6337		5P			UNIVERSITY OF CALIF
SAINT HELENA	7643	NAPA	17	38 30	122 28	255	6P	6P			EDWIN L PAULSON
SAINT HELENA 4 WSW	7646	NAPA	17	38 30	122 32	1792				C	EDWIN H LEARNED
SAINT HELENA 7 NE	7649	NAPA	23	38 34	122 22	1050				C	MRS CLARA B ABREU
SAINT JOHN	7656	GLENN	23	39 43	122 00	145		7A			JAMES A STURGEON
SAINT MARYS COLLEGE	7661	CONTRA COSTA	4	37 50	122 06	625	5P	5P			BROTHER U BENEDICT
SALINAS	7667	MONTEREY	24	36 40	121 39	46				G	AGR EXTENSION SER
SALINAS CAA AIRPORT	7669	MONTEREY	24	36 40	121 36	74		MID			U S CIVIL AERO ADM
SALINAS DAM	7672	SN LUIS OBPO	24	35 20	120 30	1350		8A			SN LUIS OBPO CO FCD
SALSIPUEDES GAGING STA	7681	SNTA BARBARA	32	34 35	120 24	250		5P			JOE CABRAL JR
SALT SPRINGS PWR HOUSE	7689	AMADOR	16	38 30	120 13	3700	3P	3P	3P	S	P G + E COMPANY
SALYER RANGER STATION	7698	TRINITY	35	40 53	123 35	623	8A	8A			U S FOREST SERVICE
SAN ANDREAS 3 S	7702	CALAVERAS	2	38 09	120 41	1100		7A			CALAVERAS CEMENT CO
SAN ANTONIO CYN MOUTH	7711	LOS ANGELES	28	34 10	117 40	2394	4P	4P			SO CALIF EDISON CO
SAN BENITO	7719	SAN BENITO	20	36 31	121 05	1360				C	JOHN M SHIELDS
SAN BERNARDINO CO HOSP	7723	SAN BERDINO	28	34 08	117 16	1125	6P	6P			S B COUNTY HOSPITAL
SAN CLEMENTE DAM	7731	MONTEREY	4	36 26	121 42	600		7A			CALIF WTR + TEL CO
SANDBERG PATROL STATION FC 130 B	7734	LOS ANGELES	29	34 45	118 43	4025		4P			L A CO FIRE WARDEN
SANBERG WB	7735	LOS ANGELES	29	34 45	118 44	4517	MID	MID		C HJ	U S WEATHER BUREAU
#SAN DIEGO WB AIRPORT	7740	SAN DIEGO	33	32 44	117 10	19	MID	MID		C J	U S WEATHER BUREAU
SAN DIMAS FIRE WRD FC95	7749	LOS ANGELES	26	34 06	117 48	955		8A			SAN DIMAS FIRE STA
SAN DIMAS TANBARK FLAT	7750	LOS ANGELES	26	34 12	117 46	2720				CG	U S FOREST SERVICE
SAN FELIPE HIGHWAY STA	7755	SANTA CLARA	20	37 01	121 20	365				C	STATE DIV OF HWYS
SAN FERNANDO	7759	LOS ANGELES	13	34 16	118 28	965	6P	6P			S F HEIGHTS LEMON AN
SAN FERNANDO PH 3	7762	LOS ANGELES	13	34 19	118 30	1248				C	CORPS OF ENGINEERS
SAN FRANCISCO RICHMOND SUNSET	7767	SAN FRANCISCO	4	37 47	122 30	18				C	CITY SAN FRANCISCO
#SAN FRANCISCO WB AP	7769	SAN MATEO	4	37 37	122 23	8	MID	MID		C J	U S WEATHER BUREAU
#SAN FRANCISCO FEDERAL BUILDING	7772	SAN FRANCISCO	4	37 47	122 25	52	MID	MID		C J	U S WEATHER BUREAU
SAN GABRIEL CANYON PH	7776	LOS ANGELES	26	34 09	117 54	744		5P			PASADENA WATER DEPT
SAN GABRIEL DAM FC425BE	7779	LOS ANGELES	26	34 12	117 52	1481		5P		C	E K DE VORE
SAN GABRIEL FIRE DEPT	7785	LOS ANGELES	13	34 06	118 06	400	4P	4P			CITY FIRE DEPARTMENT
SAN GREGORIO 3 SE	7807	SAN MATEO	4	37 18	122 20	355	5P	5P			POMPONIO RANCH
SAN JACINTO	7810	RIVERSIDE	33	33 48	116 59	1550	7P	7P			BYRON JOHANSEN
SAN JACINTO RANGER STA	7813	RIVERSIDE	33	33 47	116 58	1560				C	STATE DIV OF FSTRY
SAN JOAQUIN EXP RANGE	7817	MADERA	27	37 06	119 44	1100				C	U S FOREST SERVICE
#SAN JOSE	7821	SANTA CLARA	4	37 21	121 54	70	MID	MID		C J	E O BILLWILLER
SAN JUAN BAUTISTA	7834	SAN BENITO	20	36 49	121 31	550				C	MRS M A BINGHAM
SAN JUAN GUARD STATION	7837	ORANGE	33	33 36	117 31	730				C	CORPS OF ENGINEERS
SAN LUIS OBISPO POLY	7851	SN LUIS OBPO	4	35 18	120 40	300	7A	7A		C	CAL STATE POLY COL
SAN MARCOS RANCH	7861	SNTA BARBARA	32	34 33	119 52	800	7A	7A		C	U S BUR RECLAMATION
#SAN MATEO	7864	SAN MATEO	4	37 34	122 20	30	5P	5P			CITY FIRE DEPARTMENT
SAN NICOLAS ISLAND	7870	VENTURA	33	33 14	119 28	502				C	U S NAVY
#SAN PEDRO	7876	LOS ANGELES	33	33 43	118 16	10	5P	5P			MARINE EXCHANGE
#SAN RAFAEL	7880	MARIN	17	37 58	122 32	31	5P	5P			CITY ENGINEER
SAN RAMON 1 SSW	7882	CONTRA COSTA	4	37 46	121 59	555				C	CLOSED 6/30/58
SANTA ANA FIRE STATION	7888	ORANGE	28	33 45	117 52	115	5P	5P			SANTA ANA FIRE DEPT
SANTA ANA RIVER PH 3	7891	SAN BERDINO	28	34 07	117 07	1980				C	CORPS OF ENGINEERS
SANTA ANA RIVER PH NO 1	7894	SAN BERDINO	28	34 08	117 04	2765		5P			SO CALIF EDISON CO
SANTA ANITA FERN FC 432	7897	LOS ANGELES	13	34 12	118 01	2035		5P			G ROBINSON
SANTA BARBARA	7902	SNTA BARBARA	33	34 26	119 42	100	5P	5P		C	S BARBARA FIRE DEPT
SANTA BARBARA CAA AP	7905	SNTA BARBARA	33	34 26	119 50	9	MID	MID			U S CIVIL AERO ADM
SANTA BARBARA POTRERO	7908	SNTA BARBARA	30	34 47	119 39	5200					PUBLICATION DISCONTINUED 7/1/58
SANTA BARBARA TV PEAK	7909	SNTA BARBARA	32	34 32	119 57	4000		5P			TV STATION KEYT
SANTA CLARA UNIVERSITY	7912	SANTA CLARA	4	37 21	121 56	[illegible]	5P	5P			UNIV OF SANTA CLARA
SANTA CRUZ	7916	SANTA CRUZ	4	36 59	122 01	125	5P	5P			ROBERT E BURTON
SANTA FE DAM	7926	LOS ANGELES	13	34 07	117 58	427		8A		C	CORPS OF ENGINEERS
SANTA MARGARITA 2 SW	7930	SN LUIS OBPO	24	35 22	120 38	1250		6P			CLARENCE MC KUSICK
SANTA MARGARITA BOOSTER	7933	SN LUIS OBPO	24	35 23	120 38	1153		8A			D DALE RUSKOVICH
SANTA MARIA	7940	SNTA BARBARA	30	34 57	120 26	224	8A	8A			A A HOWARD
SANTA MARIA 14 ENE	7942	SNTA BARBARA	30	35 01	120 12	815		7A			JAMES R JENSEN
SANTA MARIA WB AIRPORT	7946	SNTA BARBARA	30	34 54	120 27	238	MID	MID		C J	U S WEATHER BUREAU
SANTA MONICA	7950	LOS ANGELES	33	34 01	118 29	80		4P			CITY SANTA MONICA
#SANTA MONICA PIER	7953	LOS ANGELES	33	34 01	118 30	0	5P	5P			S M LIFEGUARD SER
SANTA PAULA	7957	VENTURA	29	34 21	119 04	282	10A	[illegible]			CO AGRICULTURAL COMM
SANTA PAULA 3 SE	7959	VENTURA	33	34 20	119 01	2250				C	CLOSED 6/30/58
SANTA ROSA	7965	SONOMA	22	38 27	122 43	167	7A	7A			CLARENCE S NEWBERRY
SANTA SUSANA 4 NNE	7973	VENTURA	33	34 20	118 42	1520				C	CLOSED 6/30/58
SANTA YNEZ	7976	SNTA BARBARA	32	34 37	120 06	600				C	SNTA YNEZ HIGH SCHL
SANTIAGO DAM	7987	ORANGE	28	33 48	117 43	1025		8A		C	CORPS OF ENGINEERS
SAUGUS POWER PLANT NO 1	8014	LOS ANGELES	29	34 35	118 27	2105		6A			L A PWR + LIGHT DEPT
SAWYERS BAR RANGER STA	8025	SISKIYOU	12	41 18	123 08	2169		8A			U S FOREST SERVICE
#SCOTIA	8045	HUMBOLDT	7	40 29	124 06	139	8A	8A			PACIFIC LUMBER CO
SEARSVILLE LAKE	8068	SAN MATEO	4	37 24	122 14	350		8A			AUSTIN CLAPP
SEBASTOPOL 4 S	8072	SONOMA	22	38 21	122 50	175				C	WILLIAM G SANDERS
SEPULVEDA DAM	8092	LOS ANGELES	13	34 10	118 28	740		8A		C	CORPS OF ENGINEERS
SHASTA DAM	8135	SHASTA	23	40 43	122 25	1076	8A	8A	[illegible]	C	U S BUR RECLAMATION
SHELL ABSORPTION PLANT	8158	LOS ANGELES	28	33 57	117 54	800		9A			CORPS OF ENGINEERS
SHINGLE	8173	ELDORADO	1	38 40	120 55	1375		7A			THEODORE B HEUSNER
SIERRA CITY	8207	SIERRA	8	39 34	120 38	4182	8A	[illegible]		[illegible]	HARRY H ROEBER
SIERRA MADRE 1 N	8210	LOS ANGELES	13	34 10	118 04	1153	6P	6P			MISS E MC KINNEY
SIERRAVILLE RANGER STA	8218	SIERRA	8	39 35	120 22	4975	[illegible]	8A		C H	U S FOREST SERVICE
SIGNAL HILL FC 415	8230	LOS ANGELES	13	33 48	118 10	100		5P		C	GEORGE I OSBORNE
SILVERADO RANGER STA	8243	ORANGE	28	33 45	117 40	1100				C	CORPS OF ENGINEERS
SIMI 3 E	8258	VENTURA	33	34 16	118 44	920				C	CLOSED 6/30/58
SISQUOC SOUTH FORK CAMP	8266	SNTA BARBARA	30	34 46	119 46	2500				C	CORPS OF ENGINEERS
SKAGGS SPRINGS LAS LOMAS RANCH	8272	SONOMA	22	38 41	123 08	1930		8A			JOHN K LEITHOLD
SLACK CANYON	8276	MONTEREY	24	36 05	120 40	1730				C	CALIF DIV OF FSTRY
SLOAT	8292	PLUMAS	8	39 52	120 44	4115				C	CLARENCE F ELWORTHY
SLOUGHHOUSE 6 SE	8293	SACRAMENTO	16	38 28	121 05	160		8A			MRS MABEL VAN VLECK
SMITH RIVER 3 WNW	8311	DEL NORTE	17	41 57	124 12	25		8A			WILLIAM M RILEY
SNOW CREEK UPPER	8317	RIVERSIDE	6	33 52	116 41	1940		9A			PALM SPRINGS WTR CO
SNOW FLAT	8318	MARIPOSA	14	37 50	119 30	8700		VAR		S	DEPT WATER RESOURCES
SODA SPRINGS	8331	NEVADA	[illegible]	39 19	120 23	6750	8A	8A		C [illegible]	
SOLEDAD	8338	MONTEREY	24	36 26	121 19	204		8A			JAN M JACOBSEN
SOMESBAR 1 W	8346	HUMBOLDT	12	41 23	123 29	550		8A			
SOMIS 2 NNW	8347	VENTURA	33	34 17	119 00	510				C	CLOSED 6/30/58
SOMIS 3 NE	8348	VENTURA	33	34 17	118 58	490		8A			CLOSED 6/30/58
SOMIS 3 NW	8349	VENTURA	33	34 17	119 03	510		8A			CLOSED 6/30/58
SOMIS 5 WNW	8350	VENTURA	33	34 17	119 04	520				C	CLOSED 6/30/58
SONOMA	8351	SONOMA	17	38 17	122 27	20	5P	5P			LAURENCE W DICKEY
SONORA	8353	TUOLUMNE	37	37 59	120 23	1830	[illegible]	8A			P G + E COMPANY
S E FARALLON	8376	SAN FRANCISCO	4	37 42	123 00	27				C	U S COAST GUARD
SO ENTRANCE YOSEMITE NP	8380	MARIPOSA	14	37 30	119 38	5135	4P	4P		H	US NAT PARK SERVICE
SOUTH LAKE	8406	INYO	19	37 10	118 34	9500		VAR		S	CALIF ELEC POWER CO
SPADRA PACIFIC COLONY FC 356 C	8436	LOS ANGELES	26	34 03	117 49	690		4P		C	R S HUTCHISON
SPRECKELS HWY BRIDGE	8446	MONTEREY	24	36 36	121 41	60		8A			MRS BERTHA HENNES
SPRINGVILLE 7 ENE	8455	TULARE	9	36 10	118 42	2470		7A			ELMER A SUTTON
SPRINGVILLE RANGER STA	8460	TULARE	9	36 08	118 48	1050				C	U S FOREST SERVICE
SPRINGVILLE TULE HEADWORKS	8463	TULARE	9	36 12	118 39	4070				C	P G + E COMPANY
SQUAW VALLEY LODGE	8474	PLACER	36	39 12	120 14	6226	5P	[illegible]		H	SQUAW VLY DEVEL CO
SQUIRREL INN 1	8476	SAN BERDINO	15	34 14	117 15	5239		5P			EDGAR L KEISTER
SQUIRREL INN 2	8479	SAN BERDINO	15	34 14	117 14	5723	5P	5P		H	LEROY KEMP
STATE LAKES	8510	FRESNO	11	36 56	118 35	10200		VAR		S	CORPS OF ENGINEERS
STATUM MEADOW	8514	FRESNO	11	36 56	118 55	8300		VAR		S	CORPS OF ENGINEERS
STAYTON MINE	8517	MERCED	27	36 55	121 13	2975				C	RANAR B KNOX
STIRLING CITY RS	8544	BUTTE	8	39 54	121 32	3518		8A		C	STATE DIV OF FSTRY
STOCKTON DISPOSAL PLANT	8554	SAN JOAQUIN	27	37 56	121 20	11				C	CITY OF STOCKTON
#STOCKTON CAA AIRPORT	8558	SAN JOAQUIN	27	37 54	121 15	22	MID	MID			U S CIVIL AERO ADM
STOCKTON FIRE STATION 4	8560	SAN JOAQUIN	27	37 58	121 18	11	8A	[illegible]			STOCKTON FIRE DEPT
STOCKTON MOWRY BRIDGE	8562	SAN JOAQUIN	27	37 51	121 23	15	5P	5P	5P		MARTIN P MUHS
STONYFORD RANGER STA	8580	COLUSA	23	39 23	122 33	1168		8A			U S FOREST SERVICE
STONY GORGE RESERVOIR	8587	GLENN	23	39 35	122 32	800	5P	5P		C	ORLAND UNIT WU ASSN
STOUTS MEADOW	8591	SHASTA	21	41 10	121 56	5300		VAR		S	DEPT WATER RESOURCES
STRAWBERRY VALLEY	8606	YUBA	8	39 34	121 06	3784	5P	5P		H	SOPER-WHEELER CO
SUNLAND	8660	LOS ANGELES	13	34 16	118 18	1460	7P	7P			FRANK T STEVENS
SUNSET BEACH STATE PARK	8680	SANTA CRUZ	20	36 54	121 50	85				C	CAL DIV BEACH + PARK
SURF 2 ENE	8697	SNTA BARBARA	32	34 41	120 34	105				C	U S AIR FORCE
SUSANA KNOLLS	8700	VENTURA	33	34 16	118 40	1085		8A			CLOSED 6/30/58
SUSANVILLE	8701	LASSEN	18	40 25	120 39	4195		8A			CITY OF SUSANVILLE
SUSANVILLE AIRPORT	8702	LASSEN	18	40 23	120 33	4148	10P	10P		H	DAVID BARR
SUSANVILLE 1 WNW	8703	LASSEN	18	40 26	120 40	4555				C	STATE DIV OF FSTRY
SUTTER HILL RANGER STA	8713	AMADOR	16	38 23	120 48	1580		8A			STATE DIV OF FSTRY
TABLE MOUNTAIN	8748	LOS ANGELES	6	34 23	117 41	7500	5P	5P		H	SMITHSONIAN OBSY
TAFT	8752	KERN	10	35 09	119 28	1025				C	KERN CO FORESTRY + FIRE DEPARTMENT
TAHOE	8758	PLACER	36	39 10	120 09	6228	8A	8A	8A	H	ARTHUR E FRODENBERG
TALBOT CAMP	8771	PLACER	1	39 12	120 22	6000		VAR		S	DEPT WATER RESOURCES
TEHACHAPI	8826	KERN	10	35 08	118 27	3975	6P	6P		H	MRS ANITA COWAN
TEHACHAPI RANGER STA	8832	KERN	10	35 08	118 27	3975				C	KERN CO FIRE DEPT
TEJON RANCHO	8839	KERN	10	35 02	118 45	1425	6P	6P			TEJON RANCH COMPANY
TERMO	8873	LASSEN	18	40 52	120 27	5300				C	SULO E LAKSO
THE CEDARS	8881	PLACER	1	39 15	120 21	5900		VAR		S	CORPS OF ENGINEERS
THE GEYSERS	8885	SONOMA	22	38 48	122 49	1600				C	MRS FAYE DEWEY
THERMAL CAA AIRPORT	[illegible]	RIVERSIDE	6	33 37	116 10	-120	MID	MID		C	U S CIVIL AERO ADM
THOUSAND OAKS 2 N	8905	VENTURA	33	34 12	118 50	915		8A			CLOSED 6/30/58
THREE RIVERS 6 SE	8912	TULARE	9	36 22	118 51	2200				C	GLENN BAKER
THREE RIVERS EDISON PH2	8914	TULARE	9	36 28	118 53	950	2P	[illegible]			SO CALIF EDISON CO
THREE RIVERS EDISON PH1	8917	TULARE	9	36 28	118 52	1140				C	SO CALIF EDISON CO
TIGER CREEK POWER HOUSE	8928	AMADOR	16	38 28	120 27	2355	4P	4P		C	P G + E COMPANY
TOPANGA RANGER STA FC 6	8967	LOS ANGELES	33	34 05	118 36	747		5P			L A CO FIRE WARDEN
TORRANCE	8973	LOS ANGELES	33	33 52	118 20	62	4P	4P			TORRANCE FIRE DEPT
TRABUCO CANYON	8992	ORANGE	33	33 39	117 36	970				C	ORANGE CO PARK DEPT
TRACY 2 SSE	8997	SAN JOAQUIN	27	37 43	121 25	105				C	AAGE R TUGEL
TRACY CARBONA	8999	SAN JOAQUIN	27	37 42	121 25	140	7A	7A			BANTA CARBONA IR CO
TRACY PUMPING PLANT	9001	ALAMEDA	27	37 48	121 35	61	6P	6P	6P		U S BUR RECLAMATION
TRINITY CENTER RS	9025	TRINITY	35	41 00	122 41	2295				C	U S FOREST SERVICE
TRONA	9035	SAN BERDINO	6	35 47	117 23	1695	8A	8A			AMERICAN P + C CORP
TRUCKEE RANGER STATION	9043	NEVADA	36	39 20	120 11	5982	[illegible]	8A		C	U S FOREST SERVICE
TUJUNGA MILL CR FC 470	9049	LOS ANGELES	13	34 23	118 05	4600				C	LOS ANGELES CO FCD
TULELAKE	9053	SISKIYOU	12	41 58	121 28	4035	5P	5P	5P	C H	TULELAKE W U ASSN
TUNNEL RANGER STATION	9061	TULARE	10	36 22	118 17	8950		VAR		S	U S WEATHER BUREAU
TUOLUMNE MEADOWS	9063	TUOLUMNE	37	37 53	119 20	8600		VAR		S	DEPT WATER RESOURCES
TURLOCK	9073	STANISLAUS	14	37 29	120 51	104		8A			CARL A PEARSON
TURNTABLE CREEK	9083	SHASTA	23	40 46	122 18	1080	8A	8A	[illegible]		U S BUR RECLAMATION
TUSTIN IRVINE RANCH	9087	ORANGE	33	33 44	117 47	118	3P	3P			THE IRVINE COMPANY
TWENTYNINE PALMS	9099	SAN BERDINO	6	34 08	116 03	1990	5P	5P			US NAT PARK SERVICE
TWIN LAKES	9105	ALPINE	1	38 42	120 03	7829	3P	3P		H	P G + E COMPANY
UKIAH	9122	MENDOCINO	22	39 09	123 12	623	5P	5P			CITY FIRE DEPARTMENT
UKIAH 4W	9126	MENDOCINO	22	39 09	123 16	1550		8A			MARJORIE S DORY
UNION OIL STEARNS ABSORPTION PLANT	9138	ORANGE	26	33 56	117 52	700		6A			CORPS OF ENGINEERS

STATION	INDEX NO.	COUNTY	DRAINAGE ‡	LATITUDE	LONGITUDE	ELEVATION	OBSERVATION TIME AND TABLES				OBSERVER
							TEMP.	PRECIP.	EVAP.	SPECIAL (SEE NOTES)	
#UNIVERSITY OF CALIF AT LOS ANGELES	9152	LOS ANGELES	33	34 04	118 27	430	4P	4P			U C L A
UPLAND	9157	SAN BERDINO	26	34 08	117 40	1840	6P	6P			ROBERT BEARD
UPPER LAKE 7 W	9167	LAKE	23	39 11	123 02	1520		4P			PETER V PEDRONCINI
UPPER LAKE RANGER STA	9173	LAKE	23	39 10	122 55	1347	4P	4P			U S FOREST SERVICE
UPPER MATTOLE	9177	HUMBOLDT	17	40 15	124 11	255		5P			WESLEY C ROSCOE
UPPER SAN LEANDRO FILTERS	9185	ALAMEDA	4	37 46	122 10	387	7A	7A		C	E BAY MUN UTL DIST
UPPER TRES PINOS	9189	SAN BENITO	20	36 38	121 02	2050				C	ELDON FANCHER
VACAVILLE	9200	SOLANO	23	38 22	122 00	175	6P	6P			C J UHL
VALLETON	9221	MONTEREY	24	35 53	120 42	950				C	MRS AMY CURTIS
VALLEY CENTER 3 NE	9228	SAN DIEGO	33	33 16	117 01	1615		7A			C F IVERSON
VALYERMO RANGER STATION	9251	LOS ANGELES	15	34 27	117 51	3700	4P	4P			U S FOREST SERVICE
VAN NUYS CITY WAREHOUSE FC 15	9260	LOS ANGELES	13	34 11	118 27	695		8A			LEONARD SWINNEY
VENADO	9273	SONOMA	22	38 37	123 01	1260				C	JOHN B HARPER
VENTURA	9285	VENTURA	33	34 17	119 18	45		8A			ROY PINKERTON
VERMILION VALLEY	9301	FRESNO	27	37 22	118 59	7520		VAR		S	SO CALIF EDISON CO
VICTORVILLE PUMP PLANT	9325	SAN BERDINO	6	34 32	117 18	2859	8A	8A		C	VICTOR CO WATER DIST
VINCENT FIRE STATION FC 120	9345	LOS ANGELES	29	34 29	118 08	3135		5P			L A CO FIRE CEPT
VINTON	9351	PLUMAS	8	39 49	120 11	4945		4P			FRANK DOTTA
VISALIA	9367	TULARE	9	36 20	119 18	354	9A	9A			TULARE CO C OF C
VISTA	9378	SAN DIEGO	33	33 12	117 13	570	5P	5P			CHAMBER OF COMMERCE
VOLCANOVILLE	9382	ELDORADO	1	38 59	120 47	3036		[illegible]			ELMER C OGLE
VOLLMERS	9386	SHASTA	23	40 57	122 26	1359		7A		C	WILLIAM J VOLLMERS
VOLTA POWER HOUSE	9390	SHASTA	23	40 27	121 52	2200	4P	4P		C	P G + E COMPANY
WALLACE	9418	CALAVERAS	2	38 12	120 59	197		5P			E J FOOTE
WALMAR SCHOOL	9420	CONTRA COSTA	4	37 57	122 05	128		8A			CLOSED 6/30/58
WALNUT CREEK	9423	CONTRA COSTA	4	37 54	122 04	190	8A	8A			RAY I WHITTEMORE
WALNUT CREEK 2 ENE	9426	CONTRA COSTA	4	37 54	122 01	220				C	TOMAS S VANASEK
WALNUT CREEK 4 E	9427	CONTRA COSTA	4	37 54	121 59	400		9A			CLOSED 6/30/58
WALNUT GROVE	9428	SACRAMENTO	23	38 14	121 31	23	5P	5P	5P		PAUL LACKAS
WALNUT PATROL STATION FC 102 B	9431	LOS ANGELES	26	34 00	117 52	488		4P			E PEDERSON
WARNER SPRINGS	9447	SAN DIEGO	33	33 17	116 38	3180	4P	4P		C	WARNERS RESORT CO
WASCO	9452	KERN	10	35 36	119 20	333	8A	8A			KERN CO FSTRY + F D
WASIOJA PATTERSON RANCH	9457	SNTA BARBARA	30	34 59	119 54	2175				C	WILBUR E PATTERSON
WATSONVILLE WATERWORKS	9473	SANTA CRUZ	20	36 56	121 46	95	8A	8A			JOHN L KISTLER
WAWONA RANGER STATION	9482	MARIPOSA	14	37 32	119 40	3975				C	US NAT PARK SERVICE
WEAVERVILLE RANGER STA	9490	TRINITY	35	40 44	122 56	2050	8A	8A		C	U S FOREST SERVICE
WEED 1 S	9499	SISKIYOU	12	41 25	122 23	3630	8A	8A			CHESTER I KIMREY
WELDON 1 WSW	9512	KERN	10	35 40	118 18	2680				C	VERNON J BLOUNT
WEST BIG PINE LOOKOUT	9532	SNTA BARBARA	32	34 42	119 40	6500		VAR		S	U S WEATHER BUREAU
WESTHAVEN	9560	FRESNO	11	36 13	119 59	285		7A			BOSTON LAND COMPANY
WEST POINT 3 SW	9583	CALAVERAS	16	38 22	120 33	2400		6P			W B MANKER
WESTVILLE	9597	PLACER	1	39 11	120 39	5200		VAR		S	CORPS OF ENGINEERS
WHEATLAND 2 NE	9605	YUBA	8	39 02	121 24	113				C	THOMAS A FERGUSON
WHEELER	9612	MENDOCINO	17	39 53	123 55	50	5P	5P			PACIFIC COAST CO
WHEELER SPRINGS 2 SW	9615	VENTURA	33	34 29	119 18	850				C	KENNETH P SHELDON
WHEELER SPRINGS 7 N	9618	VENTURA	29	34 36	119 20	4150				C	ROSCOE G WILBER
WHITE MOUNTAIN 1	9632	MONO	6	37 30	118 11	10150	8A	8A		H	UNIVERSITY OF CALIF
WHITE MOUNTAIN 2	9633	MONO	6	37 35	118 14	12470	8A	8A		H	UNIVERSITY OF CALIF
WHITE ROCK	9639	SACRAMENTO	16	38 34	121 05	353		7A			EDMOND E PAYEN
WHITTIER CITY HALL FC 106 C	9660	LOS ANGELES	26	33 59	118 02	340		5P			K R WARREN
WILLIAMS	9677	COLUSA	23	39 09	122 09	86	8A	8A		C	CITY OF WILLIAMS
WILLITS HOWARD FOREST RANGER STATION	9685	MENDOCINO	7	39 21	123 19	1900				C	STATE DIV OF FSTRY
WILLOWS	9699	GLENN	23	39 32	122 12	140	8A	8A			H R ALLARD
WINCHESTER	9722	RIVERSIDE	33	33 42	117 05	1470				C	JIM M BLACKMORE
WINTERS	9742	YOLO	23	38 32	121 58	135	8A	8A			CITY OF WINTERS
WOFFORD HEIGHTS	9754	KERN	10	35 43	118 27	2700		SS			JAMES H JORGENSEN
WOODCHUCK MEADOW	9773	FRESNO	11	37 02	118 54	9200		VAR		S	CORPS OF ENGINEERS
WOODFORDS	9775	ALPINE	3	38 47	119 49	5671	5P	5P		H	MRS WILMA C BARR
WOODLAND 1 WNW	9781	YOLO	23	38 41	121 48	69	9A	9A			COUNTY OF YOLO
WRIGHTS	9814	SANTA CLARA	4	37 08	121 57	1600		8A			MRS HAZEL J BARSNESS
WRIGHTS LAKE	9816	ELDORADO	[illegible]	38 51	120 14	6800		VAR		[illegible]	CORPS OF ENGINEERS
YORBA LINDA	9847	ORANGE	26	33 53	117 49	395	6P	6P			RICHARD W JONES
YORKVILLE	9851	MENDOCINO	17	38 55	123 16	1100				C	MRS LOLA A HULBERT
YOSEMITE NATIONAL PARK	9855	MARIPOSA	14	37 45	119 35	3985	5P	5P		C H	U S NAT PARK SERVICE
YREKA	9866	SISKIYOU	12	41 43	122 38	2631	[illegible]	8A			U S FOREST SERVICE

STATION	INDEX NO.	COUNTY	DRAINAGE ‡	LATITUDE	LONGITUDE	ELEVATION	OBSERVATION TIME AND TABLES				OBSERVER
							TEMP.	PRECIP.	EVAP.	SPECIAL (SEE NOTES)	
NEW STATIONS											
ESCONDIDO PARK HILL	2869	SAN DIEGO	33	33 07	117 04	850				C	CITY OF ESCONDIDO
SALINAS 2 E	7668	MONTEREY	24	36 40	121 37	80	5P	5P			SALINAS RURAL F D
REACTIVATED STATION											
SNOW LAB CENTRAL SIERRA	8320	NEVADA	8	39 20	120 22	6902				C	U S FOREST SERVICE
NAME CHANGE											
(A) MOUNT BALDY FC 85F	5900	LOS ANGELES	26	34 15	117 39	4275		8A		C	U S FOREST SERVICE

‡ 1 AMERICAN, 2 CALAVERAS, 3 CARSON, 4 CENTRAL COAST, 5 COLORADO, 6 DESERT, 7 EEL, 8 FEATHER, 9 KAWEAH, 10 KERN, 11 KINGS, 12 KLAMATH, 13 LOS ANGELES, 14 MERCED, 15 MOJAVE, 16 MOKELUMNE, 17 NORTH COAST, 18 N.E.INTERIOR, 19 OWENS, 20 PAJARO, 21 PIT, 22 RUSSIAN, 23 SACRAMENTO, 24 SALINAS, 25 SAN DIEGO, 26 SAN GABRIEL, 27 SAN JOAQUIN, 28 SANTA ANA, 29 SANTA CLARA, 30 SANTA MARIA, 31 SANTA MARGARITA, 32 SANTA YNEZ, 33 SOUTH COAST, 34 STANISLAUS, 35 TRINITY, 36 TRUCKEE, 37 TUOLUMNE, 38 WALKER.

USCOMM-WB-Asheville - 10/6/58 - 2225

U. S. DEPARTMENT OF COMMERCE

WEATHER BUREAU
F. W. REICHELDERFER, Chief

CLIMATOLOGICAL DATA

CALIFORNIA

CLEMSON COLLEGE LIBRARY
NOV 19 1958
AGRI. LIT. DEPT.

SEPTEMBER 1958
Volume LXII No. 9

ASHEVILLE: 1958

Continuing a trend of warmer temperatures, September 1958 ranks among the warmest Septembers of record in California, but unlike August, the greatest anomalies were in coastal areas. In the San Francisco Bay region it was the warmest month of record at all reporting stations, and at most other stations along the coast, records or near records were established for either the warmest September, or in many instances, the warmest month of record. At Eureka the maximum (85°) temperature on the 6th equalled the previous highest temperature of record. At Sacramento the average temperature ranked among the warmest 10 percent of all Septembers of record, and the 63 days with maximum temperatures 90° or above during July, August, and September was the greatest number for any three-month period during 82 years of record. In the opposite category, the maximum (72°) temperature on the 23d was the lowest maximum ever recorded in September at Bakersfield.

A few thunderstorms occurring early in the month, mainly in central and southern California, caused record or near record September totals of rainfall for some San Joaquin Valley and southern coastal stations. At Fresno, the September rainfall was the greatest since 1918, and the 9th greatest of record. At Santa Maria, it was the wettest September since 1916. The first snow of the season fell in the high Sierra on the 23d.

STORM DATA

Widespread thunderstorm activity occurred over central and southern California on the 5th - 7th, with storms most severe in the southern San Joaquin Valley, northern Santa Barbara County, San Bernardino Mountains, and the Mojave Desert. Lightning strikes caused many power failures, and scores of grass, brush, and timber fires. The major fires were near Hornitos, Mariposa County (1000 acres), Pastoria Canyon, southeast of Bakersfield (500 acres), near Lebec, Kern County (400 acres), and Indian Creek Canyon, east of Hemet (750 acres). Lightning struck an oil storage tank near Mc Kittrick, burning 5000 gallons before being controlled, and caused other small fires in oil fields in the vicinities of Taft, Paloma, Cuyama, and Santa Paula. A lightning-started fire burned a house in Fresno. Hail up to marble-size fell in parts of Los Angeles, San Bernardino, and Riverside Counties. Heavy rains accompanied the thunderstorms with flash floods in parts of the Mojave Desert and in the Coast Range between Santa Maria and Maricopa. Flash floods blocked Highways 395 and 466 with mud and silt near Barstow. The Santa Fe Railroad bed was washed out seven miles east of Boron. Approaches to a new freeway in Barstow were washed out, and a $50,000 repaving project destroyed. Flash floods inundated Highway 6 between Red Rock and Ricardo, and other desert highways were washed out or covered with mud and silt in that area. A portion of Highway 33 between Taft and Maricopa was washed out, and two underpasses were flooded in Delano. At Santa Maria 1.11 inches of rain fell during thunderstorms on the 7th, one of the heaviest September rainfalls of record there. Strong winds accompanying thunderstorms damaged 13 buildings at Camp Irwin (Barstow), and demolished an industrial building on the outskirts of town. Locally strong winds demolished several equipment sheds on ranches near Buttonwillow; several sheds were blown down on a turkey ranch near Kerman, killing 500 turkeys; at Hanford, winds blew down trees, powerlines, and buildings. An automobile was crushed by a falling tree at Taft. Damage to the $50,000,000 raisin crop drying in fields in the San Joaquin Valley was only averted by dry weather following the storms. At Big Bear Lake, two children were killed and a third child injured when lightning struck a small shed where they had sought shelter.

Moderate to locally heavy rains, with locally strong winds occurring in the San Joaquin Valley on the 22d - 23d damaged rice, alfalfa seed crops, and drying raisins. Streets were flooded in Bakersfield and flash floods caused considerable damage to county roads in the Taft - Mc Kittrick areas. Strong winds blew down two large trees in Fresno.

Northerly winds, with speeds estimated 40 to 5[illegible] m.p.h., along a narrow path near the Berkeley, California hills on the morning of the 26th, blew down powerlines and trees, and caused some damage to sign boards and other light structures. A woman was injured when struck by a falling tree.

M. P. Bergerson
Acting State Climatologist
U. S. Weather Bureau
San Francisco, California

MONTHLY EXTREMES

Highest Temperature 121° on the 2d at Cow Creek.

Lowest Temperature 4° on the 24th at White Mountain 2.

Greatest Total Precipitation 3.90 inches at Pattiway.

Least Total Precipitation 0.00 at 19 stations.

Greatest One-day Precipitation 2.35 inches on the 23d at Huntington Lake.

Greatest Total Snowfall 3.5 inches at White Mountain 2.

Deepest Snow on Ground 3 inches on the 24th at White Mountain 2.

Station				Average	...
NORTH COAST DRAINAGE					
[illegible]		[illegible]	[illegible]	64.2	[illegible]
[illegible]		[illegible]	[illegible]	70.4	[illegible]
[illegible]		[illegible]	[illegible]	67.5	[illegible]
[illegible]		[illegible]	[illegible]	[illegible]	[illegible]
[illegible]		[illegible]	47.2	[illegible]	[illegible]
[illegible]		[illegible]	[illegible]	72.3	[illegible]
[illegible]		[illegible]	[illegible]	63.5	[illegible]
[illegible]		[illegible]	[illegible]	63.1	[illegible]
SACRAMENTO DRAINAGE					
[illegible]		[illegible]	[illegible]	63.7	[illegible]
[illegible]		50.7	[illegible]	[illegible]	[illegible]
[illegible]		[illegible]	[illegible]	74.8	[illegible]
[illegible]		[illegible]	[illegible]	73.5	[illegible]
PLACERVILLE IFC		[illegible]	[illegible]	72.5	[illegible]

Station		Temperature: Average Maximum	Average Minimum	Average	Departure From Long Term Means	Highest	Date	Lowest	Date	Degree Days	No. of Days Max 90° or Above	Max 32° or Below	Min 32° or Below	Min 0° or Below	Precipitation: Total	Departure From Long Term Means	Greatest Day	Date	Snow, Sleet Total	Max. Depth on Ground	Date	No. of Days .10 or More	.50 or More	1.00 or More
[illegible]	AM	92.3	55.2	73.8	2.2	105	7+	41	25	9	22	0	0	0	.20	- .06	.20	23	.0	0		1	0	0
SACRAMENTO WB AP	R	89.0	58.6	73.8	3.5	103	6	50	25	0	17	0	0	0	.08	.02	.08	22	.0	0		0	0	0
SACRAMENTO WB CITY	R	89.8	59.0	74.4	3.1	104	6	47	24	3	17	0	0	0	.12	.04	.12	22	.0	0		1	0	0
SHASTA DAM	AM	87.9	64.2	76.1		105	1	53	24+	8	14	0	0	0	.42		.28	23	.0	0		2	0	0
SIERRA CITY	AM	83.6	49.7	66.7		99	7	34	24	52	6	0	0	0	.78		.68	23	.0	0		1	1	0
SIERRAVILLE RS	AM	79.1	38.2	58.7	2.9	92	1	22	24	189	2	0	2	0	.42	- .06	.26	23	.0	0		2	0	0
[illegible]		92.8	56.0	74.4	3.3	106	6	40	24	9	23	0	0	0	.06	- .14	.06	22	.0	0		0	0	0
STRAWBERRY VALLEY		82.3	52.6	67.5		97	5	38	24	55	3	0	0	0	.50		.34	22	.0	.0		2	0	0
TURNTABLE CREEK	AM	88.0M	62.2M	75.1M		105	7	50	24+	13	15	0	0	0	.49		.25	23	.0	0		2	0	0
TWIN LAKES		M	M	M				22	24		0	0	2	0	1.45	.78	.82	23	1.5	0			1	0
UPPER LAKE RS		93.5M	41.5M	67.5M	1.2	103	1	28	24			0	2	0	T	- .36	T	22	.0	0		0	0	0
VACAVILLE		93.1	57.7	75.4	5.2	106	6	49	25	1	22	0	0	0	.03	- .24	.02	7	.0	0		0	0	0
VOLTA PH		88.5	59.0	73.8		103	6	41	24	23	18	0	0	0	.54	.05	.28	23	.0	0		2	0	0
WALNUT GROVE		89.4	56.0	72.7		100	6	46	24	5	17	0	0	0	.05		.05	23	.0	0		0	0	0
WILLIAMS	AM	94.5	56.6	75.6		106	6	49	12	2	25	0	0	0	.13		.13	23	.0	0		1	0	0
WILLOWS	AM	92.[illegible]	59.1	75.6	2.2	108	7	48	23	5	20	0	0	0	.10	- .21	.10	23	.0	0		1	0	0
WINTERS	AM	93.6	59.5	76.6		106	7	49	25	0	22	0	0	0	.00		.00		.0	0		0	0	0
WOODLAND 1 WNW	AM	92.2	55.4	73.8	1.9	109	7	45	25	3	21	0	0	0	.07	- .13	.07	23	.0	0		0	0	0
DIVISION				69.2											.44									
NORTHEAST INTERIOR BASINS																								
BOCA	AM	75.7	29.6	52.7	0.1	89	1	17	24	364	0	0	23	0	.53	.33	.40	8	.0	0		2	0	0
BRIDGEPORT		75.5	31.1	53.3		86	1	17	24	343	0	0	21	0	.23		.14	8	T	0		1	0	0
CEDARVILLE	AM	76.4M	45.4M	60.9M	0.4	90	9+	29	24	143		0	1	0	.24	- .24	.12	23	.0	0		1	0	0
DONNER MEMORIAL ST PK	AM	76.0	34.5	55.3		88	1	23	24	290	0	0	9	0	.67		.42	23	.0	0		2	0	0
DOYLE 5 SSE	AM	80.7	42.8	61.8		96	1	23	24	133	5	0	2	0	.23		.15	22	.0	0		1	0	0
FORT BIDWELL		77.3M	39.2M	58.3M	- 1.9	90	6	22	24	203	1	0	2	0	.65	.16	.30	23	.0	0		3	0	0
MONO LAKE		77.3	47.0	62.2		85	2+	29	24	101	0	0	1	0	.41		.23	23	.0	0		2	0	0
SQUAW VALLEY LODGE		71.4	36.9	54.2		82	6+	22	24	316	0	0	8	0	.94		.49	23	.0	0		3	0	0
SUSANVILLE AP		79.0	40.1	59.6	- 1.3	91	1	23	24	170	1	0	2	0	.17	- .36	.13	22	.0	0		1	0	0
TAHOE	AM	68.5	40.1	54.3	0.7	80	2	27	24	314	0	0	3	0	.49	.02	.30	8	.0	0		2	0	0
TRUCKEE RS	AM	74.0	36.2	55.1	- 0.1	87	1	20	24	291	0	0	7	0	.44	.09	.24	8	.0	0		2	0	0
WOODFORDS		76.7M	45.9	61.3M	0.6	88	2	27	24	123	0	0	1	0	.72	.35	.31	8	.0	0		3	0	0
DIVISION				57.4											.48									
CENTRAL COAST DRAINAGE																								
BEN LOMOND		88.5	49.5	69.0	4.7	99	27	44	23+	7	15	0	0	0	.22	.09	.16	7	.0	0		1	0	0
BERKELEY	R	77.1	57.7	67.4	5.0	93	27+	50	29	26	2	0	0	0	.10	- .29	.10	22	.0	0		1	0	0
BURLINGAME		78.7	54.8	66.8		94	6	48	25	25	4	0	0	0	.06		.06	23	.0	0		0	0	0
CROCKETT	AM	86.2	57.5	71.9		99	28	50	24	6	13	0	0	0	.04	- .14	.02	23+	.0	0		0	0	0
GILROY	AM	91.0	52.4	71.7		102	27	43	24	4	20	0	0	0	.50		.30	23	.0	0		2	0	0
HALF MOON BAY 2 NNW	AM	72.3	51.7	62.0	3.1	91	28	43	25	105	2	0	0	0	.18	.07	.10	23	.0	0		1	0	0
HOLLISTER		86.5	50.1	68.3	2.8	100	27	41	25	17	13	0	0	0	.40	.23	.29	7	.0	0		2	0	0
KING CITY		90.2M	50.0M	70.1M	3.4	101	27+	41	25	8	15	0	0	0	1.03	.87	.55	7	.0	0		2	1	0
LIVERMORE	AM	92.4	54.7	73.6	5.3	105	7	46	25	5	21	0	0	0	.02	- .25	.02	23	.0	0		0	0	0
LOS GATOS		90.0	54.9	72.5	6.4	102	6	46	24	4	15	0	0	0	.10	- .30	.05	23+	.0	0		0	0	0
MARTINEZ FIRE STA	AM	88.6	55.4	72.0		100	7	47	19	3	16	0	0	0	.05		.03	8	.0	0		0	0	0
MONTEREY		79.5	54.0	66.8		101	27	46	24	29	3	0	0	0	.48		.26	7	.0	0		2	0	0
MOUNT DIABLO NORTH GATE	AM	86.4	59.3	72.9		101	7	44	24+	28	14	0	0	0	.10		.06	23	.0	0		0	0	0
MOUNT HAMILTON		75.2M	54.9M	65.1M	1.8	87	6	39	12	100	0	0	0	0	T	- .33	T	22+	.0	0		0	0	0
NACIMIENTO DAM		93.9	51.9	72.9		103	1	44	24	3	22	0	0	0	.95		.67	7	.0	0		2	1	[illegible]
NEWARK	AM	82.7	53.9	68.3		96	27	47	25+	21	8	0	0	0	.05		.03	23	.0	0		0	0	[illegible]
OAKLAND WB AP	R	80.6	57.2	68.9	5.6	97	26	50	24	16	4	0	0	0	.07	- .02	.07	22	.0	0		0	0	[illegible]
ORINDA BOWMAN		87.8	50.5	69.2		100	6	37	24	20	15	0	0	0	.04		.04	22	.0	0		0	0	[illegible]
PALO ALTO CITY HALL		85.5	54.4	70.0		100	7	44	25+	19	10	0	0	0	.07		.05	23	.0	0		0	0	[illegible]
PASO ROBLES		93.4	48.0	70.7	2.1	102	27+	40	4	8	21	0	0	0	1.20	1.03	.75	7	.0	0		2	1	[illegible]
PASO ROBLES CAA AP		91.5	52.3	71.9		103	1	44	25+	6	20	0	0	0	1.46		.88	7	.0	0		2	2	[illegible]
PINNACLES NM		93.8	50.4	72.1	2.1	103	27	41	25+	10	24	0	0	0	.84	.75	.53	7	.0	0		2	1	[illegible]
PISMO BEACH		77.9	54.5	66.2		94	14	49	21+	47	7	0	0	0	1.45		.89	7	.0	0		2	2	[illegible]
PT PIEDRAS BLANCAS		67.1	54.6	60.9	4.0	80	7	51	27+	123	0	0	0	0	.77	.73	.48	23	.0	0		2	0	[illegible]
PORT CHICAGO NAVAL DEPOT	AM	88.9	51.5	70.2		101	7	42	25	12	16	0	0	0	.04		.04	23	.0	0		0	0	[illegible]
PRIEST VALLEY		89.5M	45.3M	67.4M		102	1	35	25+	33	17	0	0	0	1.02	.85	.83	7	.0	0		2	1	[illegible]
REDWOOD CITY		86.3	54.8	70.6	4.4	100	6	46	25+	6	12	0	0	0	.10	.04	.09	23	.0	0		0	0	[illegible]
RICHMOND	AM	78.9	58.7	68.8		95	28+	50	23	18	2	0	0	0	.04		.04	23	.0	0		0	0	[illegible]
RICHMOND FIELD STA	AM	77.8	57.6	67.7		99	22	50	23	24	4	0	0	0	.06		.06	23	.0	0		0	0	[illegible]
SAINT MARYS COLLEGE		87.6	51.1	69.4		99	6	37	24	23	16	0	0	0	.08		.06	23	.0	0		0	0	[illegible]
SALINAS 2 E		81.8	53.9	67.9		100	27	42	24	15	6	0	0	0	.51		.32	7	.0	0		2	0	[illegible]
SAN FRANCISCO WB AP	R	81.4	57.5	69.5	7.5	96	27	52	25+	9	6	0	0	0	.05	- .06	.05	22	.0	0		0	0	[illegible]
SAN FRANCISCO FOB	R	75.0	58.6	66.8	5.2	92	26	52	23	39	2	0	0	0	.04	- .09	.04	22	.0	0		0	0	[illegible]
SAN GREGORIO 3 SE		78.0	47.9	63.0		93	27+	38	24	98	5	0	0	0	.19		.10	7	.0	0		1	0	[illegible]
SAN JOSE	R	84.8	57.3	71.1	4.5	97	27	49	24	5	9	0	0	0	.04	- .03	.04	7	.0	0		0	0	[illegible]
SAN LUIS OBISPO POLY	AM	83.8	56.1	70.0	5.3	99	20	50	24+	9	9	0	0	0	.95	.75	.40	23	.0	0		3	0	[illegible]
SAN MATEO		84.4	54.3	69.4	4.4	96	27	47	24	11	7	0	0	0	.09	- .18	.08	23	.0	0		0	0	[illegible]
SANTA CRUZ		82.0	51.7	66.9	4.1	98	27+	41	25	27	5	0	0	0	.32	- .15	.26	7	.0	0		1	0	[illegible]
UPR SAN LEANDRO FILTERS	AM	82.7	52.1	67.4		95	27	46	25	34	7	0	0	0	.06		.06	23	.0	0		0	0	[illegible]
WALNUT CREEK 2 ESE	AM	89.7	51.2	70.5	1.7	103	7	39	24	23	17	0	0	0	.04	- .24	.03	23	.0	0		0	0	[illegible]
WATSONVILLE WATERWORKS	AM	78.8	51.7	65.3	4.3	99	28	42	24	56	3	0	0	0	.28	.03	.13	7	.0	0		1	0	[illegible]
DIVISION				68.9											.34									
SAN JOAQUIN DRAINAGE																								
ANTIOCH 1 E		88.9	56.0	72.5	0.8	100	6	45	25	2	17	0	0	0	.11	- .14	.08	7	.0	0		0	0	[illegible]
ANTIOCH PUMP PLT 3	AM	90.0	54.5	72.3		103	7	44	25	2	19	0	0	0	.03		.02	23	.0	0		0	0	[illegible]
ASH MTN		93.4M	61.0M	77.2M	2.5	105	1	49	24	0	24	0	0	0	1.97	1.84	1.01	23	.0	0		2	2	
AUBERRY		90.0	58.1	74.1	3.2	100	3+	43	23	10	19	0	0	0	.77	.48	.57	23	.0	0		2	1	[illegible]
AVENAL 9 SSE	AM	91.6M	59.2M	75.4M		105	2	47	24	9		0	0	0	.64		.32	23	.0	0		2	1	[illegible]
BAKERSFIELD WB AP	R	90.1	63.6	76.9	1.3	103	1	53	25	0	18	0	0	0	.56	.49	.38	23	.0	0		2	0	[illegible]
BIG CREEK PH 1		77.4	56.9	67.2	1.4	87	6	40	24	51	0	0	0	0	2.61	2.13	1.99	23	.0	0		3	1	
BUTTONWILLOW	AM	91.9	58.5	75.2	0.8	102	3	49	25	4	21	0	0	0	.65	.50	.25	8	.0	0		4	0	[illegible]
CALAVERAS BIG TREES	AM	77.8	46.6	62.2	- 0.6	90	7	34	13	113	1	0	0	0	.40	.05	.33	23	.0	0		1	0	[illegible]
CAMP PARDEE	AM	90.6	60.3	75.5	1.8	103	1	49	24	4	19	0	0	0	.13	.01	.13	23	.0	0		1	0	[illegible]
CATHAY BULL RUN RCH	AM	89.3	56.5	72.9		101	7	46	25	11	18	0	0	0	.24		.21	23	.0	0		1	0	[illegible]

See Reference Notes Following Station Index

Station	Temperature: Average Maximum	Average Minimum	Average	Departure From Long Term Means	Highest	Date	Lowest	Date	Degree Days	No. of Days: Max 90° or Above	Max 32° or Below	Min 32° or Below	Min 0° or Below	Precipitation: Total	Departure From Long Term Means	Greatest Day	Date	Snow, Sleet: Total	Max Depth on Ground	Date	No. of Days: .10 or More	.50 or More	1.00 or More
CEDAR GROVE	82.3	42.0	62.2		93	1	34	25	95	3	0	0	0	1.31		.81	23	.0	0		3	1	0
CHERRY VALLEY DAM AM	80.4	50.2	65.3		93	1	38	24	63	3	0	0	0	1.70		.92	23	.0	0		[illegible]	2	0
COALINGA	92.4M	57.2M	74.8M	1.1	104	6+	47	25+	2	22	0	0	0	.63	.57	.52	7	.0	0		2	1	0
CORCORAN IRRIG DIST AM	90.5	59.0	74.8		104	1	51	25	3	19	0	0	0	.57		.25	8	.0	0		[illegible]	0	0
DENAIR	90.5	55.5	73.0	3.0	100	16+	45	25	3	19	0	0	0	.11	.01	.07	23	.0	0		0	0	0
DUDLEYS	85.6	43.5	64.6	3.2	99	2+	36	25+	62	9	0	0	0	.62	.19	.34	23	.0	0		[illegible]	0	[illegible]
ELECTRA PH	93.7	55.3	74.5	3.3	106	6	45	24	3	22	0	0	0	.24	- .19	.24	23	.0	0		[illegible]	0	0
FIVE POINTS 5 SSW	92.9	55.6	74.3		105	1	44	24	4	22	0	0	0	.64		.46	7	.0	0		2	0	0
FRESNO WB AP R	90.7	59.3	75.0	1.5	102	6	50	24	2	21	0	0	0	.46	.41	.24	23	.0	0		[illegible]	0	0
FRIANT GOVT CAMP AM	93.4	55.6	74.5	- 0.1	105	7+	45	25	9	21	0	0	0	.37	.27	.26	23	.0	0		2	0	0
GIANT FOREST AM	72.3	44.6	58.5	- 0.2	84	1	33	24	198	0	0	0	0	2.82	2.53	1.58	24	.0	0		[illegible]	3	1
GLENNVILLE	85.2M	45.3M	65.3M		99	1	38	27+	49		0	0	0	.96		.43	7	.0	0		2	0	0
GRANT GROVE AM	69.0	43.7	56.4	- 0.8	80	2	31	25+	255	0	0	2	0	2.25	1.89	1.05	24	.0	0		3	3	1
HANFORD	92.6	56.4	74.5	2.1	102	3+	42	25	4	22	0	0	0	.88	.71	.56	7	.0	0		3	1	[illegible]
HETCH HETCHY AM	82.1M	49.2	65.7M	0.4	95	1	40	25+	55		0	0	0	1.49	.93	.83	23	.0	0		2	2	0
HUNTINGTON LAKE	67.2	43.5	55.4	0.6	76	6	31	24	282	0	0	1	0	3.28	2.74	2.35	23	.0	0		3	2	1
IDRIA	86.8	60.4	73.6	2.0	98	6+	48	24	17	16	0	0	0	.73	.64	.73	7	.0	0		1	1	0
KERN RIVER PH 1	91.9	68.9	80.4	1.0	104	2	57	24	0	19	0	0	0	.65	.51	.54	23	.0	0		2	1	0
KERN RIVER PH 3	92.5	59.5	76.0		103	1	45	13	6	22	0	0	0	.11		.06	7	.0	0		0	0	[illegible]
KETTLEMAN CITY 1 SSW AM	92.5	63.6	78.1		104	7+	50	25	3	20	0	0	0	.84		.34	8	.0	0		3	0	0
KETTLEMAN STA	93.2	65.6	79.4	3.1	108	1	50	24	0	21	0	0	0	.69	.65	.54	7	.0	0		[illegible]	1	0
LE GRAND	90.6M	55.0M	72.8M	1.3	100	16+	44	25	5		0	0	0	.00	- .16	.00		.0	0		[illegible]	0	0
LEMON COVE	90.8M	59.4M	75.1M	1.1	102	6+	50	24+	1	20		0	0	1.20	1.04	[illegible]	[illegible]	.0	[illegible]		2	[illegible]	[illegible]
LINDSAY	91.9	57.8	74.9	2.2	103	1	48	24	2	[illegible]	0	0	0	.88	.80	[illegible]	[illegible]	.0	0		2	[illegible]	[illegible]
LODI	89.3	53.6	71.5	3.1	101	6	44	24	7	17	0	0	[illegible]	.13	- .16	.12	23	.0	[illegible]		1	0	0
LOS BANOS	93.5	55.9	74.7	1.7	105	6	45	25	1	[illegible]	0	0	0	.47	.35	.28	23	.0	[illegible]		[illegible]	[illegible]	[illegible]
MADERA AM	94.6	58.8	76.7	5.4	107	7	47	25+	5	23	0	0	0	.20	.11	.15	8	.0	0		1	0	[illegible]
MANDEVILLE ISLAND	87.1	56.2	71.7		97	6	44	25	5	16	0	0	0	.05		.03	7	.0	[illegible]		0	0	[illegible]
MARICOPA	90.7	66.7	78.7	1.8	105	2	52	25	0	17	0	0	0	1.90	1.79	1.32	7	.0	[illegible]		3	1	1
MERCED FIRE STA 2	90.6M	54.9M	72.8M	0.5	101	1	45	14	3	22	0	0	0	.16	.01	.16	23	.0	[illegible]		1	0	[illegible]
MIDDLEWATER	91.5M	62.6	77.1M	0.7	105	1	51	24	2	18	0	0	0	1.49	1.43	[illegible]	8	.0	0		3	[illegible]	[illegible]
MODESTO	91.7	56.3	74.0	4.1	102	6	46	25	2	19	0	0	[illegible]	.09	.07	.05	22	.0	[illegible]		[illegible]	0	[illegible]
NEWMAN	93.9M	56.3M	75.1M	2.6	104	16	46	25	0		0	0	0	.12	- .07	.12	7	.0	[illegible]		[illegible]	[illegible]	[illegible]
NORTH FORK RS AM	88.0	53.6	70.8	2.4	100	8+	40	24	30	15	0	0	0	1.20	.70	.66	[illegible]	.0	[illegible]		[illegible]	[illegible]	0
OAKDALE WOODWARD DAM AM	89.9	56.4	73.2	2.3	102	1	42	24	9	19	0	0	0	.08	- .09	.08	23	.0	0		[illegible]	[illegible]	0
ORANGE COVE AM	90.9	57.6	74.3	0.9	103	7+	49	24	6	20	0	0	0	.68	.62	.48	23	.0	0		[illegible]	0	[illegible]
PANOCHE JUNCTION	93.7M	59.4M	76.6M	1.8	104	1	47	24	1	23	0	0	[illegible]	.55	[illegible]	[illegible]	[illegible]	[illegible]			[illegible]	[illegible]	[illegible]
PORTERVILLE AM	91.8	59.5	75.7	1.5	104	2	49	24	8	21	0	0	0	1.06	.93	.48	23	.0	0		[illegible]	0	0
POSEY 3 E	81.1	48.6	64.9		89	2+	38	26	52	0	0	0	0	1.32		[illegible]	24	.0	[illegible]		2	1	[illegible]
SALT SPRINGS PH	84.7	58.5	71.6		94	6+	42	13	21	5	0	0	0	.67	.18	.54	23	.0	0		[illegible]	1	[illegible]
SONORA AM	90.9	55.4	73.2	3.0	104	7	44	24	13	20	0	0	0	.23	- .15	.22	23	.0	[illegible]		[illegible]	[illegible]	0
SO ENTRANCE YOSEMITE NP	79.9	41.0	60.5		90	19+	26	24	153	2	0	4	0	2.24		1.15	23	.0	0		[illegible]	[illegible]	[illegible]
STOCKTON CAA AP	90.1	57.5	73.8		102	6	49	25+	4	19	0	0	0	.13		.11	22	.0	0		1	0	[illegible]
STOCKTON FIRE STA 4 AM	87.6	56.0	71.8	2.6	99	1	45	24	9	13	0	0	0	.12	- .11	.07	23	.0	0		0	0	
STOCKTON MOWRY BRIDGE	90.6	55.2	72.9		100	6	44	25	5	21	0	0	0	.09		.05	7	.0	0		0	0	0
EHACHAPI	81.8	48.6	65.2	- 0.4	92	21+	39	25	60	4	0	0	0	.36	.15	.25	5	.0	0		[illegible]	[illegible]	[illegible]
EJON RANCHO	90.1	63.1	76.6	2.1	105	2	50	24	4	18	0	0	0	1.11	.98	.52	23	.0	0		3	[illegible]	0
HREE RIV EDISON PH 2	92.6M	58.3M	75.5M	3.7	102	1	50	27+	2	23	0	0	0	1.37	1.23	.87	23	.0	0		[illegible]	1	0
IGER CREEK PH	88.3	52.4	70.4	1.8	100	6	42	25	22	17	0	0	0	.47	- .13	.43	23	.0	0		1	0	0
RACY CARBONA AM	89.5	55.8	72.7		102	7+	48	23+	4	19	0	0	0	.08	- .11	.06	8	.0	0		0	0	0
RACY PUMPING PLANT	91.3	59.4	75.4		105	6	47	25	0	20	0	0	0	.06		.06	7	.0	0		0	0	0
ISALIA AM	92.3	59.9	76.1	3.1	103	2+	50	24	2	21	0	0	0	.95	.78	.49	8	.0	0		[illegible]	0	0
ASCO AM	91.2M	60.2M	75.7M	1.6	103	2	51	25+	1	20	0	0	0	.62	.50	.39	8	.0	0		2	0	0
OSEMITE NP	83.0	49.9	66.5	3.3	95	6	39	25	48	4	0	0	0	1.62	.88	.89	23	.0	0		3	2	0
DIVISION			72.1											[illegible]									
SOUTH COAST DRAINAGE																							
LPINE 1 W	93.1	57.1	75.1		100	19+	45	25	1	23	0	0	0	.33		.30	24	.0	0		1	0	0
VALON PLEASURE PIER AM	75.7	58.0	66.9	0.7	82	26+	53	18	4	0	0	0	0	.00	- .14	.00		.0	0		0	0	0
ARRETT DAM AM	93.1	51.7	72.4	0.6	103	7	41	25	8	22	0	0	0	.35	.06	.18	24	.0	0		2	0	0
IG BEAR LAKE DAM	69.7	43.4	56.6	1.1	81	1	35	24	246	0	0	0	0	1.81	.99	.87	8	.0	0				0
ONITA	84.6	59.4	72.0	3.6	95	7	49	25	0	5	0	0	0	.18	.02	.18	24	.0	0		1	0	0
URBANK WB AP R	89.8	61.7	75.8	4.6	100	16	55	25+	1	19	0	0	0	.04	- .25	.04	23	.0	0		0	0	0
ABRILLO NM R	76.9	62.7	69.8		88	7	56	25	1	0	0	0	0	.71		.53	24	.0	0		2	1	0
ACHUMA DAM AM	90.7	53.3	72.0		101	28	44	5	12	18	0	0	0	.80		.35	7	.0	0		2	0	0
AMPO	90.2	51.0M	70.6M		99	19	37	13	12	19	0	0	0	.30	- .01	.21	24	.0	0		1	0	0
ANOGA PARK PIERCE COL	96.1	54.7	75.4		105	6	46	6	0	26	0	0	0	.14		.08	7	.0	0		0	0	0
HULA VISTA AM	75.8M	62.3M	69.1M	3.1	87	8	55	26	0	0	0	0	0	.28	.09	.28	24	.0	0		[illegible]	0	0
ORONA	92.7	56.7	74.7	2.9	101	19+	49	13	0	21	0	0	0	.08	- .11	.08	24	.0	0		0	0	0
ULVER CITY	80.2M	60.6M	70.4M	2.7	90	7	52	25	0	1	0	0	0	.03	- .25	.03	23	.0	0		0	0	0
UYAMA AM	87.0	54.2	70.6		102	2+	40	25	29	16	0	0	0	2.99		2.20	7	.0	0		3	2	[illegible]
UYAMACA AM	81.9	51.1	66.5	3.5	91	1	41	27	57	2	0	0	0	1.47	.85	.87	24	.0	0		2	2	0
CAJON 2 E	91.8	55.3	73.6	2.7	101	16+	46	25	0	20	0	0	0	.42	.22	.42	24	.0	0		1	0	0
CAPITAN DAM AM	94.1	59.9	77.0	2.6	102	20+	49	25	0	25	0	0	0	.52	.15	.52	24	.0	0		1	[illegible]	0
LSINORE	97.0M	57.7M	77.4M	3.6	106	6	49	25	0	25	0	0	0	.05	- .20	.04	24	.0	0		0	0	0
SCONDIDO	88.8	56.6	72.7	2.8	97	16+	45	25	0	16	0	0	0	.46	.29	.44	[illegible]	.0	0		1	0	0
ONTANA KAISER	95.3	65.2	80.3	9.0	105	6	57	24	0	25	0	0	0	T	- .27	T	6+	.0	0		0	0	0
ENSHAW DAM AM	89.4	50.8	70.1		100	1	39	13	21	19	0	0	0	.86		.56	8	.0	0		2	1	0
DYLLWILD RS	84.3	45.2	64.8	2.3	94	1	32	25	65	5	0	1	0	[illegible]	1.32	[illegible]	24	.0	0		2	2	1
ULIAN WYNOLA	85.2	51.9	68.6		96	6	34	13	32	9	0	0	0	.90		.75	24	.0	0		3	[illegible]	1
AGUNA BEACH	80.9M	56.0M	68.5M	1.0	90	25+	50	25+	4	2	0	0	0	.36	.16	.36	24	.0	0		[illegible]	0	[illegible]
MESA	86.1	61.8	74.0	3.0	97	16	53	25	0	8	0	0	0	.50	.17	.50	24	.0	0		1	[illegible]	0
OMPOC SEWAGE PLANT	78.9	52.4	65.7		96	7	44	24	25	2	0	0	0	.93		.80	7	.0	0		[illegible]	1	0
ONG BEACH	85.7	61.9	73.8	4.8	100	16	57	13	0	9	0	0	0	.15	- .06	.12	24	.0	0		1	0	0
ONG BEACH CAA AP	86.4	61.8	74.1		99	16	56	26+	0	11	0	0	0	.18		.18	23	.0	0		[illegible]	0	0
OS ANGELES WB AP R	81.8	63.6	72.7	6.0	91	16	58	25	0	2	0	0	0	.03	- .18	.03	23	.0	0		0	0	0
OS ANGELES WB CITY R	86.9	64.8	75.9	4.9	96	16+	59	25	0	14	0	0	0	.07	- .20	.07	23	.0	0		0	0	0
LL CREEK 2	90.3	64.8	77.6	2.9	98	5+	48	24	5	18	0	0	0	1.62	1.11	.86	24	.0	0		[illegible]	2	[illegible]
WILSON FC 338B //	78.7	59.4	69.1	1.7	87	1	39	24	43	0	0	0	0	.40	.28	.34	23	.0	0		1	0	0
WPORT BEACH HARBOR	75.2	60.7	68.6	2.6	87	25	57	17+	0	0	0	0	0	.73	.55	.55	24	.0	0		[illegible]	1	0
RTH HOLLYWOOD	91.4M	59.9M	75.7M	5.7	104	16	50	25	0	19	0	0	0	.03	- .32	.03	23	.0	0		0	0	[illegible]
EANSIDE PENDLETON	75.0	60.7	67.9		84	7	56	26+	0	0	0	0	0	.11		.06	24	.0	0		0	0	0
AI	94.0	54.5	74.3	4.5	105	6	46	25	1	23	0	0	0	.88	.57	.57	7	.0	0		2	[illegible]	[illegible]
NARD	80.7	57.2	69.0	5.3	94	26	51	15	0	2	0	0	0	.01	- .10	.01	7	.0	0		0	0	0
LOMAR MTN OBSY R	81.8	56.6	69.2		88	6	43	27	14	0	0	0	0	.72		.34	23	.0	0		3	0	0

See Reference Notes Following Station Index

Station	Temperature: Average Maximum	Average Minimum	Average	Departure From Long Term Means	Highest	Date	Lowest	Date	Degree Days	No. of Days Max 90° or Above	Max 32° or Below	Min 32° or Below	Min 0° or Below	Precipitation: Total	Departure From Long Term Means	Greatest Day	Date	Snow, Sleet Total	Max Depth on Ground	Date	No. of Days 10 or More	50 or More	1.00 or More
PASADENA	91.0	61.8	76.4	5.8	100	16	54	24+	0	19	0	0	0	.10	- .25	.06	24	.0	0		0	0	0
POINT ARGUELLO LIGHT STA	69.0	56.5	62.8		80	6	51	22+	77	0	0	0	0	.58		.31	23	.0	0		2	0	0
POMONA	92.9	55.9	74.4	4.3	103	16	48	25+	2	23	0	0	0	.30	.05	.21	24	.0	0		1	0	0
RAMONA SPAULDING	94.8	53.0	73.9		105	19	43	14	2	24	0	0	0	.40		.39	24	.0	0		1	0	0
REDLANDS	95.7	59.6	77.7	5.5	104	19	51	25	2	26	0	0	0	.79	.50	.50	[illegible]	.0	0		2	1	0
RIVERSIDE FIRE STA 3	94.4	57.2	75.8	5.2	103	16+	52	26+	0	24	0	0	0	.26	.09	.11	6	.0	0		1	0	0
RIVERSIDE CITRUS E S R AM	95.5	59.5	77.5		104	17	53	14+	2	25	0	0	0	.53		.40	6	.0	0		2	0	0
SAN ANTONIO CN MOUTH	89.6	63.3	76.5	1.7	98	6	50	24+	5	18	0	0	0	.46	.05	.34	24	.0	0		1	0	0
SAN BERNARDINO CO HOSP	96.8	60.4	78.6	6.2	105	19+	52	13	0	26	0	0	0	.88	.67	.25	7	.0	0		4	0	0
SANDBERG WB //R	79.5	59.9	69.7	0.3	92	1	42	24	63	1	0	0	0	.78	.55	.60	23	.0	0		2	1	0
SAN DIEGO WB AP R	80.5	64.9	72.7	4.0	91	7	58	25	0	1	0	0	0	.62	.45	.48	24	.0	0		2	0	0
SAN FERNANDO	94.1	59.4	76.8	6.3	103	19+	53	14+	0	23	0	0	0	.21	.03	.21	23	.0	0		1	0	0
SAN GABRIEL FIRE DEPT	93.5	59.0	76.3	4.0	103	16	49	25	0	22	0	0	0	.03	- .38	.02	24	.0	0		0	0	0
SAN JACINTO	95.9	54.2	75.1	2.8	104	19	42	26+	0	27	0	0	0	1.22	.99	.67	6	.0	0		2	1	0
SAN MARCOS RANCH AM	89.7	49.9	69.8		100	20+	42	25+	17	17	0	0	0	.67		.50	7	.0	0		2	1	0
SAN PEDRO	79.4	63.9	71.7	5.0	90	6	58	19	0	1	0	0	0	.04	- .08	.04	23	.0	0		0	0	0
SANTA ANA FIRE STA	87.0	61.4	74.2	4.5	96	16+	56	14	0	10	0	0	0	.06	- .13	.03	24+	.0	0		0	0	0
SANTA BARBARA	83.5	57.9	70.7	4.8	97	26	51	24	0	3	0	0	0	.27	- .03	.20	7	.0	0		1	0	0
SANTA BARBARA CAA AP	80.0	57.0	68.5	4.0	95	26	50	25+	6	1	0	0	0	.54	.49	.48	7	.0	0		1	0	0
SANTA MARIA AM	80.4	53.7	67.1	3.9	96	16	46	24+	31	5	0	0	0	1.69	1.49	.58	7	.0	0		3	3	0
SANTA MARIA WB AP R	78.7	54.3	66.5	4.4	96	6	46	24	26	5	0	0	0	1.57	1.45	1.10	7	.0	0		2	1	1
SANTA MONICA PIER	M	62.2	M		80	28	58	24		0	0	0	0	.05	- .19	.05	23	.0	0		0	0	0
SANTA PAULA AM	88.4	58.2	73.3		104	27	50	25+	3	13	0	0	0	.26	- .09	.26	7	.0	0		1	0	0
SUNLAND	96.8	59.8	78.3		106	19+	50	24+	4	25	0	0	0	.42		.42	23	.0	0		1	0	0
TORRANCE	82.8	60.7	71.8	4.6	92	26	52	25	0	2	0	0	0	.04	- .32	.04	23	.0	0		0	0	0
TUSTIN IRVINE RANCH	88.9	57.3	73.1	3.7	97	16	50	26+	0	17	0	0	0	.12	- .02	.12	24	.0	0		1	0	0
U C L A	82.8	62.7	72.8	3.9	94	6	55	21	1	6	0	0	0	.05	- .26	.03	23	.0	0		0	0	0
UPLAND	90.5	63.6	77.1	6.4	100	6	51	25	5	21	0	0	0	.52	.22	.29	24	.0	0		2	0	0
VISTA	84.2	57.4	70.8		93	7	50	26+	0	4	0	0	0	.47		.47	24	.0	0		1	0	0
WARNER SPRINGS	90.8	49.8	70.3	1.6	99	1	37	13	6	22	0	0	0	.26	- .15	.21	24	.0	0		1	0	0
YORBA LINDA	92.8	57.0	74.9	4.4	104	16	51	18+	0	20	0	0	0	.27	- .03	.27	23	.0	0		1	0	0
DIVISION			72.3											.52									
SOUTHEAST DESERT BASINS																							
BACKUS RANCH	94.3	58.9	76.6	2.1	107	1	47	25	0	24	0	0	0	.20	- .07	.20	23	.0	0		1	0	
BAKER 9 NNW AM	[illegible]	70.4	85.5		111	2	57	26	0	27	0	0	0	.06		.06	28	.0	0		0	0	
BARSTOW	94.7	59.9	77.3	2.2	107	1	46	25	3	25	0	0	0	.82	.65	.82	7	.0	0		1	1	
BEAUMONT 1 E	90.9	57.1	74.0	2.9	100	19	47	14+	8	21	0	0	0	.72	.44	.28	7	.0	0		3	0	
BISHOP WB AP R	89.4	47.1	68.3	1.0	99	2+	33	25	20	19	0	0	0	.10	- .09	.10	7	.0	0		1	0	
BISHOP UNION CARBIDE AM	66.6	44.8	55.7		79	1	24	24	274	0	0	2	0	.94		.66	8	.0	0		2	1	
BLYTHE	103.1	71.9	87.5	4.1	113	6	58	26	0	28	0	0	0	.02	- .48	.02	12	.0	0		0	0	
BLYTHE CAA AP	101.5	76.2	88.9		110	6	66	29+	0	27	0	0	0	.01	- .37	.01	[illegible]	.0	0		0	0	
BORREGO SPRGS 3 NNE AM	100.7	65.3	83.0		108	3	50	25	0	28	0	0	0	.00		.00		.0	0		0	0	
BRAWLEY 2 SW AM	103.7	70.6	87.2	2.0	110	11+	[illegible]	26	0	28	0	0	0	.00	- .25	.00		.0	0		0	0	
[illegible]	97.3	57.9M	77.6M		108	1	38	25	2	26	0	0	0	.29		.19	6	.0	0		2	0	
COW CREEK	108.5	81.2	94.9	3.3	121	2	63	24	0	29	0	0	0	.15	.02	.15	24	.0	0		1	0	
DAGGETT CAA AP	95.6	64.7	80.2		108	1	48	25	0	24	0	0	0	1.29	1.14	.95	6	.0	0		2	1	
DEEP SPRINGS SCHOOL	84.7M	49.0M	66.9M		95	2	33	25	46	3	0	0	0	.32		.22	7	.0	0		1	0	
EAGLE MTN AM	99.2	76.5	87.9	1.6	108	2	66	26+	0	27	0	0	0	.00	- .57	.00		.0	0		0	0	
EL CENTRO 2 SSW	104.2	71.2	87.7	1.4	111	10	56	26+	0	29	0	0	0	.00	- .38	.00		.0	0		0	0	
FAIRMONT AM	86.1	[illegible]	73.5	0.3	96	2+	50	25+	24	14	0	0	0	.87	.63	.48	7	.0	0		2	0	
GREENLAND RANCH	108.1	79.3	93.7	4.1	119	2+	60	24	0	29	0	0	0	.15	.04	.15	24	.0	0		1	0	
HAIWEE AM	87.1	60.4	73.8	1.5	100	2	50	26	10	13	0	0	0	.26	.06	.16	[illegible]	.0	0		2	0	
HAYFIELD PUMP PLANT AM	99.6	70.6	85.1	2.4	107	7+	62	30+	0	27	0	0	0	.00	- .70	.00		.0	0		0	0	
[illegible]	102.1	73.3	87.7	3.0	109	10+	[illegible]	26	0	28	0	0	0	.00	- .44	.00		.0	0		0	0	
[illegible] AM	[illegible]	54.3M	72.6M	3.4	101	2	46	24	14		0	0	0	.10	- .05	.09	8	.0	0		0	0	
INDIO US DATE GARDEN AM	105.6M	72.0M	88.8M	3.2	113	7	54	25	0	29	0	0	0	.00	- .30	.00		.0	0		0	0	
INYOKERN	95.1	57.8M	76.5M		107	1	45	25	0	24	0	0	0	.23		.13	7	.0	0		2	0	
IRON MTN AM	101.8	76.1M	89.0M	2.3	112	2+	65	25	0	26	0	0	0	.02	- .55	.02	8	.0	0		0	0	
LAKE ARROWHEAD	78.5	52.4	65.5	1.3	86	1	41	24+	54	0	0	0	0	1.54	1.42	.66	23	.0	0		3	2	
LANCASTER	92.2	53.1	72.7		104	1	35	25	17	22	0	0	0	.23		.13	23	.0	0		1	0	
LLANO SHAWNEE HILLS RCH	86.6	60.6	73.6	1.7	95	2+	46	24	14	13	0	0	0	1.02	.82	.62	6	.0	0		2	1	
LUCERNE VALLEY 2 W	87.6	54.7M	71.2M		105	1	40	25+	35	15	0	0	0	1.16		1.08	4	.0	0		1	1	
MECCA 3 SE AM	100.3	68.7	84.5	0.4	110	7	61	26+	0	28	0	0	0	.01	- .21	.01	28	.0	0		0	0	
MITCHELL CAVERNS	86.6	67.3	77.0		97	1	47	13	7	15	0	0	0	1.30		.76	28	.0	0		3	1	
MOUNTAIN PASS	82.7	59.1	70.9		95	1	44	25+	27	5	0	0	0	2.60		1.93	[illegible]	.0	0		3	1	
NEEDLES CAA AP	100.3	74.7	87.5	3.4	112	1	62	25	0	26	0	0	0	.09	- .33	.09	12	.0	0		0	0	
PALMDALE	94.1	58.7	76.4	2.8	105	1	46	25+	3	25	0	0	0	.42	.20	.39	6	.0	0		1	0	
PALMDALE CAA AP	91.2	57.7	74.5		102	1	42	25	8	20	0	0	0	.81		.67	6	.0	0		2	1	
PALM SPRINGS	104.8	69.1	87.0	3.0	111	9+	49	25	0	29	0	0	0	T	- .21	T	8+	.0	0		0	0	
PARKER RESERVOIR AM	101.8	77.3	89.6	1.4	111	8	66	25	0	26	0	0	0	.23	- .60	.21	29	.0	0		1	0	
RANDSBURG	90.3	63.7	77.0	0.8	102	1	48	24	8	19	0	0	0	.24	- .08	.23	7	.0	0		1	0	
SQUIRREL INN 2	74.4	56.5	65.5	2.2	84	1	39	24	76	0	0	0	0	1.92	1.30	1.30	23	.0	0		2	2	
TABLE MOUNTAIN	70.0	52.1	61.1	0.1	82	1	33	24	135	0	0	0	0	1.88	1.55	1.48	6	.0	0		3	1	
THERMAL CAA AP	[illegible]	70.5	87.2		112	6	60	26	0	29	0	0	0	T		T	28+	.0	0		0	0	
TRONA AM	98.1	62.9	80.5	1.6	110	2	52	24	1	27	0	0	0	.27	.08	.27	7	.0	0		1	0	
TWENTYNINE PALMS	98.4	65.8	82.1	2.0	108	2	56	25	0	26	0	0	0	.18	- .17			.0	0			0	
VALYERMO RS	88.7	50.1	69.4	1.2	98	1	40	24+	22	17	0	0	0	.20	- .16			.0	0			0	
VICTORVILLE PUMP PLANT AM	91.3	54.6	73.0	2.3	103	2	41	25	21	20	0	0	0	.04	- .07	.03	7	.0	0		0	0	
WHITE MOUNTAIN 1 AM	60.4	32.4	46.4		71	15	13	24	549	0	0	16	0	.30		.30	8	T	T	24	1	0	
WHITE MOUNTAIN 2 AM	47.5	28.1	37.8		59	1	4	24	809	0	0	20	0	.74		.45	[illegible]	3.5	3	24	2	0	
DIVISION			77.2											.46									

See Reference Notes Following Station Index

DAILY PRECIPITATION

Station	Total	1	2	3	4	5	6	7	8	9	10	11	12	13	14	15	16	17	18	19	20	21	22	23	24	25	26	27	28	29	30	31
ACTON ESCONDIDO FC261BE	.17						.11	.02																.04								
ADIN RS	.79								[illegible]					.10									.10	.48								
ALDERPOINT	.20											.01		.08	[illegible]									.10								
ALISO CN FC 446	.41							.13																.11	.17							
ALPINE 1 W	.33																							.03	.30							
ALTADENA	.12																							.06	.06							
ALTURAS RS	.49								.06	.02				T										.41								
ANGIOLA	.75							.25																.50								
ANGWIN PAC UNION COL	.02							.02																								
ANTIOCH 1 E	.11							.08															.03									
ANTIOCH PUMP PLT 3	.03								.01															.02								
ARROYO SECO RS FC 508 C	.20							T																	.20							
ASH MTN	1.97							.02	.09															1.01	.85							
ASSOC OIL ANAHEIM 1	.33																								[illegible]							
AUBERRY	.77							.20				T												.57								
AUBURN	.40								T															[illegible]								
AVALON PLEASURE PIER	.00																															
AVENAL 9 SSE	.64							.01	.31															[illegible]								
AZUSA FC 143	.04																								.04							
BACKUS RANCH	.20						T	T																.20	T							
BAKER 9 NNW	.06								T																T				.06			
BAKERSFIELD WB AP R	.56						T	.18																.38								
BALCH PH	1.99							.08	.21															1.70								
BARRETT DAM	.35							.17	T																.18							
BARSTOW	.82							.82																								
BEAUMONT	.56								.21																.35							
BEAUMONT 1 E	.72						.05	.28																.13	.26							
BEL AIR FC 10	.00																															
BEN LOMOND	.22							.16																.06								
BERKELEY R	.10												T										.10									
BERRYESSA LAKE	.01							T															.01									
BIG BAR RS	.30								.20					.10																		
BIG BEAR LAKE DAM	1.81						T	.26	.87															[illegible]	[illegible]							
BIG CREEK PH 1	[illegible]							[illegible]	.27															[illegible]								
BIG DALTON DAM FC 223 BE	.25							[illegible]																[illegible]	[illegible]							
BIG PINES PARK FC 83	2.61					[illegible]	2.16	.08	.01															.30	.05							
BIG SUR STATE PARK	.47							.24																.23								
BIG TUJUNGA DAM FC 46 DE	.24																							.19	.05							
BISHOP WB AP R	.10							.10	T																							
BISHOP UNION CARBIDE	.94								.66															[illegible]	.03							
BLACK MTN 2 S	.23							.15			[illegible]													[illegible]								
BLACKS MTN BRANCH	.46								[illegible]															.43								
BLUE CANYON WB AP //R	.98							.01					[illegible]										[illegible]	[illegible]								
BLYTHE	.02												.02																			
BLYTHE CAA AP	.01								.01				T																			
BOCA	.53								.40															.11	[illegible]							
BONITA	.18																							T	.18							
BORREGO DESERT PARK	T							T																T								
BORREGO SPRGS 3 NNE	.00																															
BOUQUET CANYON	1.23						.91	.04																[illegible]								
BOWMAN DAM	.61												.05											[illegible]								
BRADLEY	1.15							.62	.21															[illegible]								
BRAWLEY 2 SW	.00																															
BREA DAM	.59																								[illegible]							
BRIDGEPORT	.23						.07	.02	.14															T								
BROOKS FARNHAM RCH	T																							T								
BRUSH CREEK RS	.54																							.54								
BULLARDS BAR PH	.73																							.73								
BURBANK FIRE DEP FC 226B	.02							T																.02								
BURBANK WB AP R	.04							T																.04								
BURLINGAME	.06																							.06								
BURNEY	.71								.02	.11														.58								
BURTON RANCH	.02								T															.02								
BUTTONWILLOW	.65							.13	.25															.17	.10							
CABAZON	.79							.52																	.27							
CABRILLO NM R	.71																							.18	.53							
CACHUMA DAM	.80							.35	.30															.08	.07							
CALAVERAS BIG TREES	.40							T	.02															.33	.05							
CALEXICO 2 NE	.00																															
CALISTOGA	.02								T															[illegible]								
CALLAHAN RS	.51								.05				T	[illegible]									.17	.28								
CAMPO	.30						.07	.02																T	[illegible]							
CAMP PARDEE	.13																							.13								
CAMP SAN LUIS OBISPO	.82							.20	.26															.36								
CAMPTONVILLE RS	.79																							.76	.03							
CANBY RS	.48								.06				T	.03									.07	.32								
CANOGA PARK PIERCE COL	.14							.08																.06								
CANTIL	.29					.10	.19	T																T								
CANYON DAM	.48																						.48									
CATHAY BULL RUN RCH	.24							.01	.02															.21								
CAZADERO	.07							T															.07									
CECILVILLE SAWYER	.50								.18				[illegible]	.13									.14									
CEDAR GROVE	1.31						.01	.11	.30															.81	.08							
CEDARVILLE	.24								.04					.08										.12								
CENTERVILLE PH	.37																						.37									
CHALLENGE RS	.38								T															[illegible]								
CHATSWORTH FC 24 D	.00																															
CHERRY VALLEY DAM	[illegible]							[illegible]	[illegible]															[illegible]	T							
CHESTER	.34								.03														.14	.17								
CHICO EXP STATION	.31							T																.31								
CHITTENDEN PASS	.37							.24	.05															[illegible]								
CHULA VISTA	.28																								[illegible]							
CLARKSBURG	.07																							[illegible]								
CLEARLAKE HIGHLANDS	T								T															T								
CLOVERDALE 3 SSE	.02																							.02								
COALINGA	.63							.52																.11								
COALINGA 14 NW	1.09							.93																.16								
COLBYS FC53D	.12																							.04	[illegible]							
COLEMAN FISH HATCHERY	.30																							.30								
COLFAX	.80							T															.08	.72								
COLGATE PH	.30																							.30								
COLUSA 1 SSW	.13																						.13									
CONCORD 3 E	.07							.01	.02															.04								
CORCORAN IRRIG DIST	.57							.05	.25															.22	.05							
CORDES	.03																							.03								
CORNING HOUGHTON RANCH	.14								T															.14								
CORONA	.08																								.08							
COVELO	.36							.09																.27								
COVINA TEMPLE FC 193	.33																							.05	.28							
COW CREEK	.15																								.15							
COYOTE WELLS	.00																															
CRESCENT CITY 1 N	1.30								.21	.02	.24		.11	.71	.01																	
CRESCENT CITY 7 ENE	2.03								.12	.10		.20		1.35	.25	[illegible]																
CROCKETT	.04								.02		T													[illegible]								
CRYSTAL LAKE FC283B	1.16							.01	.02																[illegible]	[illegible]						
CULVER CITY	.03																							.03								
CUMMINGS	.23										.06		T										.17									
CUNNINGHAM	.01																							.01								

See reference notes following Station Index

DAILY PRECIPITATION

Station	Total	1	2	3	4	5	6	7	8	9	10	11	12	13	14	15	16	17	18	19	20	21	22	23	24	25	26	27	28	29	30	31
[illegible]AMA	[illegible]							2.20	.60															.19								
[illegible]AMA A	1.47							.60																	.87							
[illegible] AA A[illegible]	1.29						.95	.25																T				T	.09			
[illegible] A[illegible] [illegible]LLEGE	.06								T															.06								
DEEP SPRINGS SCHOOL	.32							.22	.03															.05	.02							
DEER CREEK PH	.88																							.86	.02							
DE[illegible] ANC	1.41							.17	.69															.36	.19							
DENAIR	.11							.04																.07								
DE[illegible] A	.59								.03														.09	.47								
[illegible]	.47																								.47							
[illegible]GATE	.32																							.32								
DONNER MEMORIAL ST PK	.67								.18				T											.42	.07							
DOWNEY FIRE DEPT FC107	.05																							.05								
DOWNIEVILLE R[illegible]	.88								.06															.82								
[illegible]	.23								.08														.15									
[illegible] CANYON RESERVOIR	.36							.17																	.19							
[illegible]	.62							.22	.06															.34								
[illegible]NNIGAN	.05								T															.05								
[illegible]NSMUIR [illegible]	1.67								.14	.92				.03									T	.58								
DUTTONS LANDING	.03																							.03								
EAGLE MTN	.00																															
EAST PARK RESERVOIR	[illegible]								T															.01								
EL CAJON 2 E	.42																							T	.42							
EL CAPITAN DAM	.52																								.52							
E[illegible] CENTR[illegible] SW	.00																															
ELECTRA PH	.24																							.24								
ELIZABETH LAKE FC128B	.61							.07																.52	.02							
ELK VALLEY	1.79								.58		.33	.15		.72									.01									
ELLERY LAKE	1.06								.78															.28								
ELLIOTT	.17							T	T															.17								
ELSINORE	.05																							.01	.04				T			
ESCONDIDO	.46																							.02	.44							
EUREKA WB CITY R	.78							T	.29		.18		.13	.13						.01			.04									
EXCHEQUER RESERVOIR	.27							.02																.25								
FAIRFIELD POLICE STA	.04							T																.04								
FAIRMONT	.87							.48																T	.39							
FALL RIVER MILLS INTAKE	.82								T					.04										.78								
FERGUSON RANCH	.37							.05					T											.32								
FIDDLETOWN [illegible] RCH	.20							T																.20								
FIN[illegible] SW	.06								.06																							
FIVE POINTS 5 SSW	.64							.46																.18								
FOLSOM DAM	.30																							.30								
FONTANA [illegible] N	.62						.05																	.16	.41							
FONTANA KAISER	T					T	T																									
FOREST [illegible]	.51									.18		T		.17		T								.16								
FORT BIDWELL	.65												T	.25									.10	.30								
FORT BRAGG	.18								.04			.01												.13								
FORT BRAGG AVN	.13							T			T												.13									
FORT JONES R[illegible]	.23																						.07	.16								
FORT ROSS	.16								.11		T												.05									
FRENCH GULCH	.45								.09	.02			T											.34								
FRESNO WB AP R	.46						T	.22															T	.24								
FRIANT GOVT CAMP	.37							T	.10															.26	.01							
FULLERTON ARBOLES RCH	.37																								.37							
FULLERTON DAM	.38																								.38							
FULLERTON HILLCREST RES	.43																							T	.43							
GARBERVILLE	.17										.02			.01										.14								
GASQUET RS	2.36								.27	.14	.23	.25	.03	1.38	.06																	
GEM LAKE	.44								.34															.10								
GEORGETOWN	.50																							.44	.06							
GEORGETOWN RS	.63							T																.51	.12							
GIANT FOREST	2.82							.02	.58															.64	1.58							
GIBRALTAR DAM	.61							.52																.09								
GILROY	.50							.11	.09															.30								
GLENDALE STAPENHORST	.11																							.10	.01							
GLENDORA WEST	.09																							.06	.03							
GLENNVILLE	.96							.43	.06															.09	.38							
[illegible] R[illegible]N	1.53								T															1.53								
GRANT GROVE	2.25							T	.56															.64	1.05							
GRASS VALLEY	.44							T																.42	.02							
GRATON 1 W	.04							.01															.02	.01								
GREENLAND RANCH	.15																								.15							
GREENVIEW	.20								.10														*	.10								
GREENVILLE RS	.40								.01															.39								
GRIZZLY PEAK	.07							.01															.01	.05								
GROVELAND RS	.65								.30															.35								
GUERNEVILLE	.01								T															.01								
HAINES CYN LOWER FC 364	.56																							.23	.33							
HAINES CYN UPPER FC 367	.60																							.25	.35							
HAIWEE	.26							.10	.16																							
HALF MOON BAY 2 NNW	.18							.08			T													.10								
HAMILTON AFB	T						T	T															T									
HAMILTON AFB 1 E	.00																															
HANFORD	.88						.12	.56																.20								
HANSEN DAM	.03																							T	.03							
HARRIS GAGING STA	1.81							1.28																.53								
HARRISON GULCH RS	.40								.33															.07								
HARRY L ENGLEBRIGHT DAM	.28																							.28								
HATCHET MT MNTNC STA	.83								*	*										.09				.74								
HAT CREEK PH 1	.57								.02					T										.55								
HAYFIELD PUMP PLANT	.00																															
HAYFORK R[illegible]	.19								.08															.11								
HEAL[illegible]	T							T															T									
HEALDSBURG 2 E	.03								T															.03								
HEMET	1.69							1.16	.41																.12							
HENSHAW DAM	.86								.56															T	.30							
HERNANDEZ [illegible] NW	.89							.47																.42								
HETCH HETCHY	1.49							.03	.63															.83								
HIGHLAND SPRINGS RCH	T										T																					
HI[illegible]T	.17								.10													T		.07								
HODGES DAM	.72																							T	.72							
H[illegible] F[illegible] 6[illegible]A	.52																							.36	.16							
HOLLISTER	.40							.29																.11								
HOOPA 2 SE	-	-	-	-	-	-	-	-	-	-	-	-	-	-	-	-	-	-	-	-	-	-	T	.12								
HOPLAND LARGO STA	T																							T								
HUNTINGTON LAKE	3.28							.39	.54															2.35								
I[illegible]RIA	.73							.73																								
IDYLLWILD R[illegible]	1.98						T	.60																.08	1.30							
IMPERIAL	.00																															
INDEPENDENCE	.10								.09																.01							
INDIO US DATE GARDEN	.00																															
IN[illegible]	.23						T	.13	.10																							
INYOKERN ARMITAGE	.15						.01		.14															T				T				
[illegible]WA HI[illegible]	1.07																							.52	.55							
[illegible]RON MTN	.02					T			.02																							
JESS VALLEY	.73								.12				T	.09									.25	.27								
JOHNSONDALE	.49							.12	T															.10	.27							
JOICE ISLAND	.02									.02																						

See reference notes following Station Index.

Station	Total	1	2	3	4	5	6	7	8	9	10	11	12	13	14	15	16	17	18	19	20	21	22	23	24	25	26	27	28	29	30	31
JULIAN WYNOLA	.90							.10																.05	.75							
JUNCAL DAM	1.74							1.60																.14								
KEE RANCH	.00																															
KELLOGG	.03								T															.03								
KELSEYVILLE	T								T															T								
KERLINGER	.07								.07														T									
KERN RIVER INTAKE 3	.62							.41	.10															.03	.08							
KERN RIVER PH 1	.65							.11																.54	T							
KERN RIVER PH 3	.11						.04	.06																.01								
KETTLEMAN CITY 1 SSW	.84							.20	.34															.30								
KETTLEMAN STA	.69							.54																.15								
KING CITY	1.03							.55																.48								
KLAMATH R	1.53								.43		.25		.24	.61			T						T									
LA CRESCENTA FC 251	.24																							.13	.11							
LAFAYETTE 2 NNE	.03							T																.03								
LAGUNA BEACH	.36																								.36							
LA HONDA	.22							.11			.06												.05									
LAKE ARROWHEAD	1.54						.04	.25																.66	.59							
LAKESHORE	.91								.56				T										.35									
LAKESIDE 2 ENE	.68							T																	.68							
LAKE SPAULDING	1.07							T	.04				.04											.98	.01							
LAKE SPAULDING DAM	1.03							T	.08				.05											.87	.03							
LA MESA	.50							.																T	.50							
LANCASTER	.23						.07	.03																.13								
LAS PLUMAS	.54																						.41	.13								
LEBEC	.96							.35	.07																.54							
LECHUZA PT STA FC 352 B	.12							.12																								
LE GRAND	.00																															
LEMON COVE	1.20							.35																.85								
LINDSAY	.88						.02	.29																.57								
LIVE OAK CANYON FC 230 C	.09																							.09								
LIVERMORE	.02											T												.02								
LLANO SHAWNEE HILLS RCH	1.02					.35	.62	.04																.01								
LOCKWOOD MESA	.15																								.15							
LODI	.13							.01																.12								
LOMPOC SEWAGE PLANT	.93		T					.80	.02															.11	T							
LONE TREE CANYON	.00																															
LONG BEACH	.15							T																.03	.12							
LONG BEACH CAA AP	.18																		T					.18	T							
LOS ALAMOS	1.62							.59	.32															.56	.15							
LOS ANGELES WB AP R	.03						T													T			T	.03								
LOS ANGELES WB CITY R	.07																							.07								
LOS BANOS	.47							.01	.18															.28								
LOS BANOS ARBURUA RCH	.45							.18																.27	T							
LOS GATOS	.10							.05																.05								
LOS GATOS 4 SW	.30							.24																.06								
LOS PRIETOS RS	.76							.58																.18								
LUCERNE VALLEY 2 W	1.16				1.08	T	.08																					T				
LYTLE CREEK PH	.66						.08																	.01	.57							
LYTLE CREEK RS	.26						T																		.12	.14						
MADERA	.20							.05	.15																							
MAD RIVER RS	.51								.16		T	.04	T	.28	.03								T									
MANDEVILLE ISLAND	.05							.03																.02								
MANZANITA LAKE //	.89								.02					.02										.85								
MARCH FIELD	.14					.08	T	T															T	.06					T			
MARICOPA	1.90						.03	1.32															.27	.28								
MARIPOSA	.75							.17	.22															.36								
MARTINEZ 3 SSE	.14								.07															.07								
MARTINEZ FIRE STA	.05								.03															.02								
MARYSVILLE	.25								T															.25								
MATHER	1.54							.05	.20	.54														.50	.25							
MC CLOUD	1.22								.12	.47				.05									T	.58								
MEADOW LAKE	1.19							T	.38															.60	.21							
MECCA 3 SE	.01																												.01			
MENDOTA DAM	.79							.20	.41															.18								
MERCED FIRE STA 2	.16																							.16								
MERCEY HOT SPRINGS	.78							.44															•	.34								
MEYERS INSPECTION STA	1.19								.16				T											.72	.31							
MIDDLETOWN	.01																							.01								
MIDDLEWATER	1.49								1.01															.18	.30							
MILL CREEK 2	1.62							.74																.02	.86							
MINERAL	.89								.12	T														.77								
MIRANDA SPENGLER RCH	.30								.12		.10			.03									.05									
MITCHELL CAVERNS	1.30		T	T			.20	T	T	T															.06			.28	.76			
MODESTO	.09							.04															.05									
MOJAVE	.33					T		T																.33								
MONO LAKE	.41						T	.18																.23								
MONTEREY	.48							.26			.02												.20									
MONTICELLO DAM	.05								.03															.02								
MOORPARK 1 SSE	.42								.42																							
MORONGO VALLEY	T							T																								
MOUNTAIN PASS	2.60					.17		.01	1.93																.47				.02			
MOUNT BALDY FC 85F	.73							.03																	.70							
MOUNT DANAHER	.62								.02															.40	.20							
MOUNT DIABLO NORTH GATE	.10							T	.04		T													.06								
MOUNT HAMILTON	T							T															T									
MOUNT HEBRON 9 E	.90								.21														.69									
MOUNT HEBRON RS	.97								.17	.12				.07									.09	.52								
MOUNT SHASTA WB CITY //R	1.28								.73		T		T										.55									
MT WILSON FC 338B //	.40																							.34	.06							
MUIR WOODS	.05																							.05								
NACIMIENTO DAM	.95							.67																.28								
NAPA	.02																							.02								
NAPA STATE HOSPITAL	T																							T								
NEEDLES CAA AP	.09					T						T	.09															T	T			
NEENACH	.72						.33	.07																.26	.06							
NEVADA CITY	.46								T															.43	.03							
NEWARK	.05								.02															.03								
NEWBURY PARK 4 SW	.12							.12																								
NEWHALL SOLEDAD FC 32 C	.03																							.02	.01							
NEWMAN	.12							.12																								
NEWPORT BEACH HARBOR	.73							T																.18	.55							
NICOLAUS	.18																							.18								
NILAND	.00																															
NORTH FORK RS	1.20						T	.03	.66															.51								
NORTH HOLLYWOOD	.03							T																.03								
OAKDALE WOODWARD DAM	.08							T																.08								
OAK KNOLL RS	.23								.18															.05								
OAKLAND WB AP R	.07						T	T			T												.07									
OAKVILLE 1 WNW	T																							T								
OCCIDENTAL	.05							.01																.04								
OCEANSIDE PENDLETON	.11																							.05	.06							
OCOTILLO	T																							T								
OJAI	.88							.57	.02															.29								
OLINDA	.20																								.20							
ONO	.10								T															.10								
ORANGE COVE	.68								.20															.48								
ORICK PRAIRIE CR PARK	1.61								.51		.55		.03	.49			T						.03									

See reference notes following Station Index.

DAILY PRECIPITATION

CONTINUED

Station	Total	1	2	3	4	5	6	7	8	9	10	11	12	13	14	15	16	17	18	19	20	21	22	23	24	25	26	27	28	29	30	31
ORINDA BOWMAN	.04							T															.04									
ORLAND	.18																							.18								
ORLEANS	1.16								.66		.10	.02	.12	.22									.04									
OROVILLE 1 WSW	.32																							.32								
OROVILLE 7 SE	.32																							.32								
OROVILLE BRIDGE	.33																							.33								
OXNARD	.01							.01																								
OZENA	1.54							1.54																								
PACIFIC HOUSE	.61																							.61								
PACOIMA DAM FC 33 AE	.69							T																.55	.14							
PAL INES CHRWALL R H	.66							.48																.18								
PALMDALE	.42					.03	.39	T																								
PALMDALE CAA AP	.81					.14	.67	T																T								
PALM SPRINGS	T							T	T																							
PALO ALTO CITY HALL	.07								.02															.05								
PALOMA	.89							.73																.16								
PALOMAR MTN OBSY P	.72								.28															.34	.10							
PALOS VERDES EST FC 43	.07																							.07								
PANOCHE	.71							.50																.21								
PANOCHE JUNCTION	.55							.38																.17								
PARADISE	.57																							.57	T							
PARKER RESERVOIR	.23									T			.02																	.21		
PARKFIELD	.90							.50	.23															.17								
PASADENA	.10							T																.04	.06							
PASKENTA RS	.08								.01															.07								
PASO ROBLES	1.20							.75																.45								
PASO ROBLES CAA AP	1.46						T	.88															T	.58								
PATTIWAY	3.90							2.00	1.03															.26	.61							
PETALUMA FIRE STA 2	.04																						.04									
PIEDRA	.67							.05	.15															.43	.04							
PINE CANYON PS FC321E	1.70						1.10																	.21	.39							
PINNACLES NM	.84							.53																.31								
PISMO BEACH	1.45						.02	.89																.54								
PIT RIVER PH 5	1.23								.40					.06									.69	.08								
PITTS RANCH	T																							T								
PLACERVILLE	.34							T																.34								
PLACERVILLE IFG	.27								T				T											.27	T							
PLYMOUTH	.25																							.25								
POINT ARENA	.09							T	T			.01		.04										.04								
POINT ARGUELLO LIGHT STA	.58							.27																.31								
PT PIEDRAS BLANCAS	.77							.29																.48								
POMONA	.30							T																.09	.21							
PORT CHICAGO NAVAL DEPOT	.04								T															.04								
PORTERVILLE	1.06							.01	.32															.48	.25							
POSEY 3 E	1.32							.45	T																.87							
POTTER VALLEY PH	.11																						.11									
POWAY VALLEY	.20																							.02	.18							
PRIEST VALLEY	1.02							.83																.19								
QUINCY RS	.41								.03															.38								
RAMONA SPAULDING	.40						T	T																.01	.39							
RANDSBURG	.24							.23																	.01							
RAYWOOD FLATS	.09																							.09								
RED BLUFF WB AP P	.21							T	T														.21									
REDDING FIRE STA 2	.19												T										.19									
REDLANDS	.79						.06		.50															T	.22				.01			
REDWOOD CITY	.10																						.01	.09								
REPRESA	.30																						.30									
RICHMOND	.04								T															.04								
RICHMOND FIELD STA	.06																							.06						T		
RIVERSIDE FIRE STA 3	.26					.08	.11																	.02	.05							
RIVERSIDE CITRUS E S P	.53						.40	.02																	.10				.01			
ROCKLIN	.20								T															.20								
SACRAMENTO WB AP P	.08							T															.08									
SACRAMENTO WB CITY P	.12							T															.12									
SAGEHEN CREEK	.65							.24	.10														T	.31	T							
SAINT HELENA	.04							.02															.02									
SAINT JOHN	.26																							.26								
SAINT MARYS COLLEGE	.08							.02																.06								
SALINAS 2 E	.51							.32																.19								
SALINAS CAA AP	.53		T					.33															.20									
SALINAS DAM	.82							.37	.12															.33								
SALSIPUEDES GAGING STA	1.34							1.10																.24								
SALT SPRINGS PH	.67								.08															.54	.05							
SALYER RS	.48								.31			.02		.05									.02	.08								
SAN ANDREAS 2 S	.02						T		T															.02								
SAN ANTONIO CN MOUTH	.46							.04																.08	.34							
SAN BERNARDINO CO HOSP	.88					.05	.17	.25																.18	.23			T				
SAN CLEMENTE DAM	.78							.48	.05															.25								
SANDBERG PTL STA FC130B	.83						.16	.08																.59								
SANDBERG WB //P	.78						.07	.11																.60								
SAN DIEGO WB AP P	.62						T																	.14	.48							
SAN DIMAS FIRE WDN FC 95	.26							T																.26								
SAN FERNANDO	.21																							.21								
SAN FRANCISCO WB AP R	.05							T		T	T												.05								T	
SAN FRANCISCO FOB R	.04		T					T			T												.04									
SAN GABRIEL CANYON PH	.04																							.02	.02							
SAN GABRIEL DAM FC425BE	.14																							.14								
SAN GABRIEL FIRE DEPT	.03																							.01	.02							
SAN GREGORIO 3 SE	.19							.10			.02												.03	.04								
SAN JACINTO	1.22						.67	.45																.05	.05							
SAN JOSE R	.04							.04															T									
SAN LUIS OBISPO POLY	.95							.21	.34															.40								
SAN MARCOS RANCH	.67							.50	.10															.02	.05							
SAN MATEO	.09							.01																.08								
SAN PEDRO	.04																							.04								
SAN RAFAEL	.03																						.01	.02								
SANTA ANA FIRE STA	.06																							.03	.03							
SANTA ANA RIVER PH 1	.97								.28															.06	.63							
SANTA ANITA FERN FC 432	.44																							.30	.14							
SANTA BARBARA	.27							.20																.07								
SANTA BARBARA CAA AP	.54	T					T	.48	T	T														.06								
SANTA BARBARA TV PEAK	1.11							.73																.38								
SANTA CRUZ	.32							.26															.06									
SANTA FE DAM	.08																							T	.08							
SANTA MARGARITA 2 SW	1.07							.72																.35								
SANTA MARGARITA BOOSTER	1.19							.52	.32															.35								
SANTA MARIA	1.69							.58	.50	T													.53	.08								
SANTA MARIA WB AP R	1.57		T	T			.01	1.10		T	T													.46								T
SANTA MONICA	T							T																T								
SANTA MONICA PIER	.05																							.05								
SANTA PAULA	.26							.26																T								
SANTA ROSA	.03							T	T															.03								
SANTIAGO DAM	T																								T							
SAUGUS POWER PLANT 1	1.18							.52																	.66							
SAWYERS BAR RS	.31								.09				.03	.02									T	.17								
SCOTIA	.66								.27		T	.17	T	.06	.08	T							.02	.06								
SEARSVILLE LAKE	.07								.02															.05								
SEPULVEDA DAM	.06							.04																T	.02							

See reference notes following Station Index.

DAILY PRECIPITATION

CONTINUED

CALIFORNIA
SEPTEMBER 1958

Station	Total	Day of month																														
		1	2	3	4	5	6	7	8	9	10	11	12	13	14	15	16	17	18	19	20	21	22	23	24	25	26	27	28	29	30	31
SHASTA DAM	.42								.14															.28								
SHELL ABS PLANT	.45																								.45							
SHINGLE	.35																							.35								
SIERRA CITY	.78								.07				.03											.68	T							
SIERRAVILLE RS	.42								.16			T												.26								
SIGNAL HILL FC 415	.07																							.05	.02							
SMITH RIVER 3 WNW	1.39								.06	.08		.22		1.03																		
SNOW CREEK UPPER	1.26								1.20																.06							
SOLEDAD	.75							.46	.05															.24								
SOMESBAR 1 W	-	-	-	-	-	-	-	-	-	-	-	-	-	-	-	-	-					T										
SOMIS 3 NW	.03							.03																								
SONOMA	T																						T									
SONORA	.23							T	.01															.22								
SO ENTRANCE YOSEMITE NP	2.24							.99																1.15	.10							
SPADRA PAC FC 356 C	.16																							.05	.11							
SPRECKELS HWY BRIDGE	.62							.41	.01															.20								
SPRINGVILLE 7 ENE	1.41							.23	.05														.33	.80								
SQUAW VALLEY LODGE	.94							T	.25				.12											.49	.08							
SQUIRREL INN 1	1.72					T	T	.27																.68	.77					T		
SQUIRREL INN 2	1.92					T	.02	.60																1.30	T							
STIRLING CITY RS	.70																							.70								
STOCKTON CAA AP	.13							.02															.11	T								
STOCKTON FIRE STA 4	.12								.05														T	.07	T							
STOCKTON MOWRY BRIDGE	.09							.05																.04								
STONYFORD RS	.00																															
STONY GORGE RESERVOIR	.06																						.06									
STRAWBERRY VALLEY	.50																						.34	.16								
SUNLAND	.42							T																.42								
SUSANA KNOLLS	.30							.24																.01	.05							
SUSANVILLE	.24								.01															.23								
SUSANVILLE AP	.17				T				.02														.13	.02								
SUTTER HILL RS	.17								T															.17								
TABLE MOUNTAIN	1.88					.07	1.48	.11																.22				T				
TAHOE	.49								.30															.18	.01							
TEHACHAPI	.36					.25	.06	.05																								
TEJON RANCHO	1.11						T	.27																.52	.32							
THERMAL CAA AP	T																											T	T			
THREE RIV EDISON PH 2	1.37							.14	.35															.87	.01							
TIGER CREEK PH	.47							.04																.43								
TOPANGA RS FC 6	T																							T								
TORRANCE	.04																							.04								
TRACY CARBONA	.08								.06															.02								
TRACY PUMPING PLANT	.06							.06																								
TRONA	.27							.27																								
TRUCKEE RS	.44								.24				T											.20	T							
TULELAKE //R	.83								.17				.05	.03									.53	.05								
TURLOCK	.10							T	.04															.06								
TURNTABLE CREEK	.49								.17	.07														.25								
TUSTIN IRVINE RANCH	.12																								.12							
TWENTYNINE PALMS	.18					*	.18																									
TWIN LAKES	1.45							*	*	*	*	*	*	*	*	.40								.82	.23							
UKIAH	.02																						.02									
UKIAH 4 W	.04							T	T					T										.04								
U C L A	.05							.02																.03								
UPLAND	.52							.02																.21	.29							
UPPER LAKE 7 W	.03																						.03									
UPPER LAKE RS	T																						T									
UPPER MATTOLE	.66							.06	.12		.25		.10	.08									.05									
UPR SAN LEANDRO FILTERS	.06								T		T													.06								
VACAVILLE	.03							.02																.01								
VALLEY CENTER 3 NE	.52							T																	.52							
VALYERMO RS	.20						*	.20																								
VAN NUYS CITY WHSE FC 15	.01																								.01							
VENTURA	T							T																								
VICTORVILLE PUMP PLANT	.04							.03																.01				T				
VINCENT FIRE STA FC 120	.18						.08	.10																								
VINTON	.32							.08	.08															.16								
VISALIA	.95							.03	.49															.38	.05							
VISTA	.47																							T	.47							
VOLCANOVILLE	.63								T															.51	.12							
VOLLMERS	1.10							T	.17	.48														.45								
VOLTA PH	.54								.02														.24	.28								
WALLACE	.18																							.18								
WALMAR SCHOOL	.01							T															.01									
WALNUT CREEK 2 ESE	.04								.01															.03								
WALNUT CREEK 4 E	.18							T	.14															.04								
WALNUT GROVE	.05																							.05								
WALNUT PATROL STA FC102B	.22																							.05	.17							
WARNER SPRINGS	.26							.03																.02	.21							
WASCO	.62								.39															.23								
WATSONVILLE WATERWORKS	.28							.13	.08															.07								
WEAVERVILLE RS	.27								.18					.04										.05								
WEED 1 S	-								.03	.28				T										-								
WESTHAVEN	.79							.57																.22								
WEST POINT 3 SW	.25							T															T	.25								
WHEELER	.21							.02	.06	.02	.04		T	T									.07									
WHITE MOUNTAIN 1	.30							T	.30															T	T							
WHITE MOUNTAIN 2	.74							T	.45																.29							
WHITE ROCK	.25																							.25								
WHITTIER FC 106 C	.14																								.14							
WILLIAMS	.13								T															.13								
WILLOWS	.10																							.10								
WINTERS	.00																															
WOFFORD HEIGHTS	.08							.08																T								
WOODFORDS	.72							.10	.31				.08											.16	.07							
WOODLAND 1 WNW	.07																							.07								
WRIGHTS	.17							.11																.06								
YORBA LINDA	.27																							.27								
YOSEMITE NP	1.62							.56	.16															.89	.01							
YREKA	.25								.02	.01				.02									.01	.19								

See reference notes following Station Index.

DAILY TEMPERATURES

Station		1	2	3	4	5	6	7	8	9	10	11	12	13	14	15	16	17	18	19	20	21	22	23	24	25	26	27	28	29	30	31	Average
[illegible]	MAX	87	92	81	81	82	90	91	75	79	75	72	74	66	73	82	81	80	80	81	78	78	69	55	68	80	90	88	85	82	81		79.2
	MIN	47	43	42	41	44	41	47	47	38	31	35	42	35	34	31	41	41	34	32	28	30	32	32	24	25	40	40	39	40	36		37.1
[illegible]	MAX	103	93	93	86	91	103	106	92	91	86	80	77	73	72	85	90	83	81	87	81	84	84	60	72	78	85	102	101	95	98		87.1
	MIN	48	43	43	43	46	50	51	63	48	51	48	48	56	53	49	52	59	52	59	43	42	49	41	35	39	47	50	49	49	50		
[illegible]	MAX	92	90	89	93	97	100	99	98	99	97	94	88	82	97	99	100	100	98	100	98	94	85	70	79	91	95	93	92	89	94		93.1
	MIN	61	59	56	62	59	67	67	65	63	58	56	52	48	49	57	58	58	54	58	58	58	56	58	58	45	52	57	48	58	59		57.1
[illegible]	MAX	95	92	90	82	84	90	92	94	78	81	81	77	74	72	76	82	83	82	83	85	83	87	73	57	66	79	83	86	89	83		82.0
	MIN	42	40	37	42	37	39	45	41	41	35	34	45	32	31	32	36	43	34	33	29	34	34	35	22	29	36	34	34	35	44		36.2
[illegible]	MAX	94	87	83	86	94	100	79	81	78	77	70	71	77	88	90	91	86	93	94	90	92	76	69	71	86	92	93	93	90	92		85.4
	MIN	61	51	46	49	60	66	59	56	46	55	48	48	44	56	66	61	53	58	61	61	60	52	44	52	52	60	62	58	56	62		55.4
[illegible]	MAX	94	91	88	89	96	100	95	84	82	81	77	78	83	91	93	94	87	95	98	93	94	78	75	81	86	94	94	93	90	93		88.9
	MIN	55	54	50	49	52	59	73	61	63	62	59	56	57	57	59	53	64	54	54	62	54	57	50	56	45	49	52	57	53	54		56.0
[illegible]	MAX	101	95	93	90	90	96	103	83	85	81	82	79	79	83	92	93	97	90	96	100	93	96	82	76	81	85	93	94	97	94		90.0
	MIN	55	53	49	47	50	58	68	61	62	57	51	54	57	59	60	52	58	54	53	63	53	55	47	53	44	49	53	56	51	53		54.5
[illegible]	MAX	[illegible]	100	99	95	100	100		95	97	93	85	82	79	88	93	100	99	93	96	96	98	97	91	82	83	90	93	92	93	96		93.4
	MIN	67	75	70	65	61	61		66	60	60	62	59	52	52	58	67	67	66	65	65	64	66	55	49	52	55	55	54	54	67		61.0
[illegible]	MAX	100	97	100	99	97	90	91	89	88	88	81	78	83	90	96	95	90	94	93	93	91	84	72	80	87	91	89	90	92	92		90.0
	MIN	68	67	65	65	60	56	66	61	58	50	54	45	48	56	59	57	59	62	60	61	61	54	43	50	54	56	61	61	62	63		58.1
[illegible]	MAX	101	100	93	91	90	96	102	89	89	88	84	80	77	90	88	93	95	90	94	96	95	94	80	71	77	84	95	94	94	92		89.7
	MIN	65	62	55	56	57	61	64	64	60	55	53	53	52	52	56	62	63	61	61	62	61	59	54	46	45	50	54	60	62	[illegible]		57.5
AVALON PLEASURE PIER	MAX	72	71	74	72	71	78	82	81	77	78	74	73	73	74	75	78	81	77	73	72	80	73	72	72	74	82	81	80	76	74		75.7
	MIN	62	63	59	60	62	65	63	60	59	58	56	57	56	54	59	57	55	53	54	57	56	54	57	55	57	60	59	58	59	57		58.0
AVENAL 9 SSE	MAX	103	105	103	96	94	98	104	80	93		90	83	80	80	86	91	100	96	93	94	92	97	91	71	76	83			98	97		91.6
	MIN	68	69	61	56	57	67	71	60	63		61	58	53	52	56	59	62	60	61	60	58	63	60	47	49	51			55	61		59.2
[illegible]	MAX	107	103	99	96	99	99	95	97	97	96	95	85	77	90	92	96	98	98	100	98	98	88	87	87	[illegible]	92	91	91	95	95		94.3
	MIN	71	74	67	67	58	66	63	63	59	63	64	55	56	49	51	51	55	71	58	61	55	60	55	49	47	48	48	58	66	58		58.9
[illegible]	MAX	110	111	110	107	105	105	109	108	105	106	105	104	97	91	95	98	102	104	105	105	103	105	101	84	80	87	97	93	91	96		100.6
	MIN	75	84	84	76	79	79	80	75	80	76	71	72	65	66	62	66	69	70	70	71	69	70	66	61	58	57	60	68	67	67		70.4
[illegible]	MAX	103	102	96	92	95	99	81	89	87	84	82	80	78	85	92	98	95	91	94	93	94	93	72	75	82	88	96	95	95	96		90.1
	MIN	72	73	68	63	64	71	68	64	63	63	63	59	56	59	60	64	65	64	63	66	66	68	59	55	53	58	64	66	66	65		63.6
[illegible]	MAX	97	96	92	92	95	90	103	100	99	100	96	97	87	88	94	98	101	99	100	101	99	98	78	68	78	88	93	[illegible]	88	91		93.1
	MIN	54	60	57	55	56	60	62	62	62	56	51	52	42	43	48	49	50	46	48	49	50	51	52	56	41	42	42	52	51	51		51.7
[illegible]	MAX	107	104	101	100	98	99	98	96	98	99	97	92	86	90	93	97	99	98	100	100	100	95	82	73	83	92	90	87	94	94		94.7
	MIN	66	72	75	65	65	69	67	64	63	61	58	58	57	52	55	56	59	60	59	60	59	61	57	50	46	51	55	62	56	58		59.9
BEAUMONT 1 E	MAX	99	94	92	[illegible]	94	98	98	95	97	95	94	86	78	91	94	98	97	97	100	96	96	82	64	78	81	93	84	86	86	91		90.9
	MIN	62	61	60	57	60	65	66	63	62	59	54	53	47	47	54	59	58	55	58	57	57	54	53	52	52	56	59	62	55	56		57.1
[illegible]	MAX	95	90	90	88	93	93	84	80	83	80	82	81	80	82	93	97	88	94	96	96	98	83	80	85	[illegible]	93	99	91	90	82		[illegible]
	MIN	52	54	53	44	54	54	60	55	50	48	48	47	50	46	47	48	50	50	48	49	46	45	44	45	48	50	52	50	49	48		49.5
BERKELEY	MAX	[illegible]	69	70	74	83	85	81	72	73	72	70	70	77	80	86	80	72	80	87	83	81	65	68	74	79	93	93	82	69	73		77.1
	MIN	58	56	55	55	55	63	64	62	60	63	57	52	56	58	60	62	58	56	57	57	61	55	51	53	54	60	65	63	50	55		57.7
[illegible]	MAX	103	96	93	92	95	105	82	87	86	82	80	78	85	94	96	98	92	98	100	102	98	74	79	83	92	98	99	100	97	98		92.1
	MIN	64	60	57	57	58	63	71	67	58	60	54	58	54	55	63	59	62	58	59	62	60	57	50	59	53	63	61	59	60	60		59.4
BIG BAR RS	MAX	106	[illegible]	94	91	96	102	107	94	84	89	81	74	75	75	86	93	85	85	91	83	89	88	65	74	[illegible]	[illegible]	100	101	102	100		89.3
	MIN	51	43	45	45	47	49	50	58	54	50	51	48	50	49	45	48	53	45	46	44	42	48	37	32	41	42	44	45	46	46		46.5
BIG BEAR LAKE DAM	MAX	81	75	73	73	77	72	73	72	74	71	70	68	60	70	68	75	69	75	77	76	74	70	65	48	59	62	62	61	68	73		69.7
	MIN	49	50	51	47	49	46	52	48	48	44	41	45	38	39	38	41	42	42	43	42	41	48	36	35	36	47	39	45	39	40		43.4
BIG CREEK PH 1	MAX	86	85	81	79	84	87	77	78	79	76	70	68	63	71	79	82	81	80	82	81	84	79	69	60	69	78	80	77	77	80		77.4
	MIN	66	64	59	57	60	65	56	54	56	64	56	50	46	50	56	60	60	59	63	60	63	59	45	40	48	56	59	59	58	60		56.9
BISHOP WB AP	MAX	99	99	98	94	93	92	85	89	93	90	91	87	82	84	86	90	91	94	93	92	93	88	72	72	84	88	90	91	92	90		89.4
	MIN	54	58	50	46	47	55	57	50	45	44	48	48	45	41	48	43	45	47	49	50	46	46	51	42	33	43	44	45	44	49		47.1
BISHOP UNION CARBIDE	MAX	79	77	67	68	[illegible]	70	71	61	63	64	70	65	57	61	64	66	70	66	71	73	71	73	63	44	54	65	66	67	69	71		66.6
	MIN	54	55	54	47	46	47	48	45	48	49	50	43	39	32	39	45	49	46	50	48	49	48	35	24	36	41	43	45	45	45		44.8
BLUE CANYON WB AP	MAX	82	78	75	75	81	87	71	71	71	66	63	57	62	72	76	76	74	79	78	80	77	67	52	63	74	78	80	78	78	80		73.4
	MIN	61	61	53	54	62	63	56	53	54	49	46	42	42	50	53	58	58	58	59	57	58	42	39	37	50	60	61	62	62	61		54.0
BLYTHE	MAX	108	107	107	108	108	113	111	109	110	110	105	101	97	102	102	108	108	108	109	109	109	100	93	88	90	98	96	84	95	100		103.1
	MIN	80	80	84	80	80	77	80	81	79	78	80	81	67	61	61	65	67	68	69	69	69	76	69	66	62	58	72	71	62	65		71.9
BLYTHE CAA AP	MAX	109	108	107	106	105	110	108	105	108	108	106	102	95	100	100	105	105	106	107	107	108	100	88	87	90	97	94	86	92	97		101.5
	MIN	[illegible]	83	83	82	84	83	86	86	83	85	81	79	73	69	67	71	72	74	74	76	74	80	69	69	66	72	74	70	66	69		[illegible]
BOCA	MAX	89	85	79	78	80	83	86	80	73	76	73	71	60	67	71	75	79	78	83	80	74	81	71	48	62	72	74	80	81	81		75.7
	MIN	29	32	30	28	30	31	43	48	35	33	32	36	25	27	28	28	37	28	29	26	25	32	35	17	19	25	26	23	25	25		29.6
[illegible]	MAX	81	81	82	82	86	93	95	90	89	83	82	81	78	91	89	92	88	82	87	82	81	75	75	80	87	89	86	85	83	84		84.6
	MIN	60	62	64	59	64	63	65	65	63	60	63	62	58	54	55	54	55	58	54	55	57	65	65	63	49	51	56	64	57	61		59.4
BORREGO SPRGS 3 NNE	MAX	106	106	108	106	105	102	107	104	105	104	106	103	100	95	98	102	102	104	103	105	107	106	100	80	85	92	98	94	93	95		100.7
	MIN	70	73	73	70	78	73	74	73	75	71	64	68	58	54	57	61	62	62	64	65	63	66	67	60	50	55	61	67	62	62		65.3
BOWMAN DAM	MAX	81	78	74	75	80	86	82	65	72	69	66	65	73	72	80	79	75	80	79	82	78	72	51	65	76	74	82	82	81	80		75.1
	MIN	50	53	50	50	59	61	59	50	51	42	44	39	46	46	53	53	55	53	53	51	53	45	40	39	46	59	61	58	56	55		51.0
[illegible]	MAX	110	110	109	[illegible]	108	104	110	108	108	108	110	105	104	97	102	105	106	108	107	108	109	109	101	88	86	92	99	96	95	[illegible]		103.7
	MIN	80	79	78	[illegible]	78	77	77	76	82	75	73	79	59	65	63	63	66	65	68	72	70	76	69	68	60	55	69	67	66	66		70.6
BRIDGEPORT	MAX	86	81	78	81	81	83	76	75	80	79	75	67	65	70	76	79	75	82	82	75	83	72	59	59	72	70	80	76	76	73		75.5
	MIN	38	46	32	27	32	36	43	45	30	28	28	33	22	25	28	30	39	30	32	32	27	40	43	17	20	25	25	27	26	28		31.1
BROOKS FARNHAM RCH	MAX				92		98	104	84	88		86	79						96	96		100	95	80		82	91	97		98			
	MIN				55		62	68	67	51		56	58						61	53		51	55	50		45	50	59		55			
BURBANK WB AP	MAX	90	81	83	87	96	98	93	94	97	90	89	82	79	93	98	100	95	96	98	93	91	76	66	84	90	95	94	90	87	89		89.8
	MIN	[illegible]	63	64	60	63	69	72	69	64	61	58	59	57	55	59	63	62	62	62	60	61	61	62	55	55	60	61	67	62	61		61.7
[illegible]	MAX	71	72	75	73	83	94	91	79	76	74	72	74	70	80	83	82	76	78	82	84	81	75	67	72	78	92	92	87	76	72		78.7
	MIN	56	52	50	51	52	59	65	62	55	63	56	57	59	53	55	56	56	51	54	51	56	54	51	49	48	54	58	57	53	52		54.8
[illegible]	MAX	95	91	84	81	84	91	95	84	76	79	74	70	65	72	76	83	82	82	84	84	80	85	72	58	69	80	85	[illegible]	87	84		80.7
	MIN	44	46	39	40	36	39	44	50	41	35	35	46	32	31	35	35	45	34	33	30	30	35	40	25	29	37	36	35	36	35		36.9

See Reference Notes Following Station Index

Station		1	2	3	4	5	6	7	8	9	10	11	12	13	14	15	16	17	18	19	20	21	22	23	24	25	26	27	28	29	30	31	
BUTTONWILLOW	MAX	101	100	102	97	94	96	98	88	92	90	85	84	87	85	86	93	95	97	94	96	95	96	93	74	76	84	92	99	98	97		91.9
	MIN	67	68	62	55	56	59	68	61	64	62	61	58	54	53	54	57	60	59	58	58	59	61	60	52	49	50	54	58	58	59		[illegible]
CABRILLO NM	MAX	76	76	76	77	79	80	88	80	80	78	76	76	75	75	80	81	79	79	78	76	72	70	67	71	81	78	77	75	75	75		76.9
	MIN	64	65	64	64	63	67	67	68	65	63	60	60	60	60	64	65	63	62	59	60	61	61	61	60	56	63	61	65	65	64		62.7
CACHUMA DAM	MAX	96	93	89	88	88	99	99	82	90	86	80	84	81	81	95	99	100	95	97	100	99	98	77	61	83	93	99	101	96	91		90.7
	MIN	50	52	52	54	44	52	60	58	58	57	53	49	49	48	53	63	52	49	59	52	57	51	56	45	50	60	59	57	47	52		[illegible]
CALAVERAS BIG TREES	MAX	88	86	84	80	78	84	90	68	76	78	72	70	64	66	73	80	84	80	82	84	84	84	70	56	74	72	[illegible]	82	82	[illegible]		77.8
	MIN	52	52	50	48	46	48	58	58	44	46	46	44	34	38	42	50	50	52	48	48	48	48	40	38	36	38	[illegible]	48	46	[illegible]		46.6
CALLAHAN RS	MAX	95	89	86	87	92	97	93	80	80	77	72	69	70	80	83	79	79	84	83	79	86	76	61	71	80	83	86	[illegible]	[illegible]	84		[illegible]
	MIN	47	40	39	40	40	44	48	54	50	48	46	44	46	38	39	39	42	[illegible]	[illegible]	[illegible]	33	43	34	26	[illegible]	38	38	[illegible]	41	40		[illegible]
CAMPO	MAX	98	93	92	94	90	96	97	97	98	95	95	88	80	87	91	[illegible]	[illegible]	[illegible]	[illegible]	[illegible]	[illegible]	86	70	75	[illegible]	[illegible]	[illegible]	[illegible]	89	91		90.2
	MIN	58	59	56	55	59	61	59	59		54	49	49	37	39	45	46	49	47	50	[illegible]	[illegible]	48	57	[illegible]	[illegible]	[illegible]	[illegible]	[illegible]	50	51		51.0
CAMP PARDEE	MAX	103	102	96	91	91	97	98	88	92	88	83	82	78	81	89	93	100	[illegible]	95	96	92	96	83	72	78	[illegible]	92	96	[illegible]	93		[illegible]
	MIN	68	65	62	56	58	66	73	66	58	59	54	54	53	55	60	60	64	61	61	61	63	63	53	49	53	[illegible]	63	62	64	65		[illegible]
CANOGA PARK PIERCE COL	MAX	100	98	90	97	102	105	101	103	104	99	94	92	88	99	103	103	99	98	101	98	94	87	73	83	[illegible]	[illegible]	98	96	91	[illegible]		96.1
	MIN	56	59	60	57	56	46	67	62	55	52	50	52	48	48	51	56	54	53	52	52	57	51	59	51	61	[illegible]	55	59	54	54		[illegible]
CANTIL	MAX	108	105	102	102	103	103	99	100	101	100	99	84	92	95	95	99	100	100	100	102	101	96	84	80	88	97	95	92	98	100		97.3
	MIN	65	62	57		66	66	62	65	62	62		58	49	49	52	54	59	60	62	62	54	60	60	52	38	48	62	63	54	57		57.9
CANYON DAM	MAX		89	80	76	83	90	88	74	78	75	72	64	68	74	76	80	80	80	82	78	83	75	52	63	77	77	78	83	82	70		76.8
	MIN		48	43	46	45	47	53	42	44	43	40	40	38	37	42	43	44	42	42	40	40	40	38	26	32	44	42	40	42	39		41.4
CATHAY BULL RUN RCH	MAX	100	100	97	93	89	95	101	83	91	90	83	82	78	78	84	91	98	92	92	95	91	94	89	70	75	82	89	93	92	[illegible]		89.3
	MIN	66	66	57	53	55	60	68	58	56	54	52	57	47	52	57	58	58	57	59	56	57	59	56	49	46	50	55	58	58	60		56.5
CECILVILLE SAWYER	MAX	96	88	85	88	94	98	85	76	[illegible]	75	[illegible]	64	71	80	86	[illegible]	[illegible]	[illegible]	[illegible]	[illegible]	[illegible]	65	65	75	[illegible]	[illegible]	[illegible]	[illegible]	[illegible]	[illegible]		[illegible]
	MIN	49	39	43	44	46	52	55	55	50	44	49	48	47	41	42	45	45	42	44	[illegible]	41	[illegible]	[illegible]	[illegible]	[illegible]	[illegible]	[illegible]	[illegible]	[illegible]	40		[illegible]
CEDAR GROVE	MAX	93	90	85	85	88	90	74	81	85	83	77	71	69	85	[illegible]	86	84	86	[illegible]	88	[illegible]	85	79	63	74	[illegible]	[illegible]	80	80	85		82.3
	MIN	51	48	45	42	42	48	49	50	40	39	42	40	36	36	39	43	42	41	45	[illegible]	[illegible]	43	45	35	34	[illegible]	[illegible]	39	41	40		[illegible]
CEDARVILLE	MAX		90	80	81	79	76	84	90	90	81	79	78	63	64	67	75	82	76	78	[illegible]	70	80	73	54	[illegible]	75			82	78		[illegible]
	MIN		52	45	51	52	50	52	52	49	47	46	53	44	41	42	46	52	46	46	[illegible]	42	45	37	29	[illegible]	42			43	50		[illegible]
CENTERVILLE PH	MAX	102	96	93	96	102	109	93	89	90	86	82	82	84	[illegible]	98	95	94	101	100	[illegible]	[illegible]	79	76	83	[illegible]	[illegible]	[illegible]	[illegible]	[illegible]	[illegible]		[illegible]
	MIN	62	60	54	58	57	60	60	68	59	53	54	54	49	51	58	58	61	54	56	[illegible]	[illegible]	54	49	41	47	[illegible]	[illegible]	[illegible]	[illegible]	55		[illegible]
CHERRY VALLEY DAM	MAX	93	90	88	84	83	84	92	78	77	80	75	74	67	74	77	81	85	82	85	87	86	85	77	59	[illegible]	[illegible]	[illegible]	[illegible]	[illegible]	[illegible]		[illegible]
	MIN	59	57	53	50	53	54	54	54	49	50	48	48	41	44	49	53	52	51	53	52	53	51	46	38	42	50	50	[illegible]	[illegible]	[illegible]		[illegible]
CHESTER	MAX	89	87	81	80	86	91	88	75	76	73	70	67	72	76	80	82	80	83	83	79	84	78	55	65	81	81	[illegible]	[illegible]	[illegible]	80		79.1
	MIN	41	41	35	44	38	40	47	47	46	35	34	40	36	34	36	34	41	35	34	36	33	33	31	21	[illegible]	[illegible]	[illegible]	[illegible]	[illegible]	[illegible]		36.8
CHICO EXP STA	MAX	98	93	88	94	99	108	92	90	88	85	79	79	83	91	96	94	92	98	99	93	94	[illegible]	[illegible]	81	[illegible]	[illegible]	[illegible]	[illegible]	97	98		91.7
	MIN	63	61	55	61	60	60	75	68	64	61	58	59	53	50	55	58	53	53	57	[illegible]	[illegible]	56	50	39	[illegible]	56	57	[illegible]	58	57		57.7
CHULA VISTA	MAX	74	73	75	75	74			87	80	78	75	73			75	77	81	76	74			74	70	72	[illegible]	[illegible]			78	75		[illegible]
	MIN	65	68	69	64	65			67	65	64	63	63			57	61	59	61	[illegible]			58	66	64	56	[illegible]			57	64		[illegible]
CLARKSBURG	MAX	99	95	90	85	90	98	104	82	85	84	84	79	77	82	88	93	97	94	94	99	[illegible]	94	78	74	[illegible]	[illegible]	[illegible]	[illegible]	[illegible]	[illegible]		[illegible]
	MIN	60	58	54	50	54	55	59	65	58	59	52	55	50	52	56	55	59	51	53	56	49	55	51	48	46	[illegible]	[illegible]	[illegible]	[illegible]	[illegible]		[illegible]
CLEARLAKE HIGHLANDS	MAX	97	95	90	91	97	95		82	80	78	72	72	78	88	93	89	90	88	89	[illegible]	89	94	75	79	[illegible]	95	[illegible]	[illegible]	[illegible]	95		[illegible]
	MIN	60	64	58	50	50	55		61	52	57	57	52	49	52	48	60	60	49	49	[illegible]	44	50	39	42	52	52	[illegible]	[illegible]	51	48		[illegible]
CLOVERDALE 3 SSE	MAX	100	94	89	90	92	100	106	84	83	84	89	79	76	80	93	99	96	92	99	96	100	95	71	77	82	96	100	104	99	93		91.3
	MIN	53	51	48	50	54	57	66	64	52	56	53	54	54	56	61	60	63	59	61	58	58	59	50	48	[illegible]	[illegible]	57	59	52	50		55.6
OALINGA	MAX	104	102	95	92	98	104	94	92	91	88	83	81	82	88	92	100	97	92	98		95	93	80	80	84	92	94	96	96	97		92.4
	MIN	66	65	61	55	56	66	66	60	61	60	60	56	50	53	55	57	59	58	57		57	61	48	47	[illegible]	51	51	56	60	59		57.2
OLFAX	MAX	96	93	90	88	95	101	98	85	85	84	77	76	76	84	90	91	93	96	95	100	90	87	63	74	80	95	94	90	90	90		88.2
	MIN	68	63	58	58	61	66	65	60	59	56	52	52	49	57	61	64	64	62	64	65	67	57	51	42	51	54	58	62	61	60		58.9
OLUSA 1 SSW	MAX	97	96	90	94	98	106	98	94	90	88	80	85	84	90	95	96	93	97	99	93	96	90	74	82	91	97	98	98	96	98		92.8
	MIN	62	57	55	55	54	60	70	67	59	58	53	57	50	61	65	54	59	54	55	65	58	55	49	48	48	52	55	54	55	56		56.7
ORCORAN IRRIG DIST	MAX	104	103	102	96	92	96	101*	74	92	80	85	83	81	80	85	91	99	96	93	96	92	95	92	72	77	83	88	96	95	95		90.5
	MIN	66	66	63	54	59	63	70	61	61	60	60	56	53	54	57	58	62	52	60	58	59	61	59	53	51	54	57	61	61	61		59.0
ORONA	MAX	91	88	87	88	99	101	100	95	98	93	93	89	83	97	99	101	96	98	101	96	93	83	68	83	92	98	96	93	92	89		92.7
	MIN	58	60	59	56	59	65	68	65	59	55	52	52	49	51	53	52	58	51	55	52	53	60	61	55	55	53	57	67	57	55		56.7
OVELO	MAX		99	94	90	93	100	100	85	85	83	80	77	75	76	90	95	90	90	94	90	94	90	63	72	80	90	100	96	99	100		88.6
	MIN	47	43	47	45	49	53	52	44	45	46	46	46	40	44	44	50	42	44	41	41	46	37	31	32	42	46	44	45	46	43		44.0
OW CREEK	MAX	119	121	118	115	113	116	109	109	113	112	112	110	104	100	104	108	110	110	111	111	111	111	103	87	96	106	105	100	104	106		108.5
	MIN	86	92	91	86	85	87	94	83	88	88	84	86	77	77	80	75	74	80	75	80	77	87	77	63	70	78	85	80	74	76		81.2
RESCENT CITY 1 N	MAX		75	66	67	82	91	79	72	70	67	67	66	66	68	75	67	67	69	67	68	67	66	63	66	67	81	65	75	73	88		71.7
	MIN		44	46	46	45	53	56	58	54	57	53	47	54	48	49	55	53	44	47	52	46	52	40	40	45	53	56	50	47	53		49.8
ROCKETT	MAX	90	90	84	81	86	90	96	82	80	81	76	75	76	80	90	96	94	86	92	95	89	92	70	74	81	[illegible]	97	99	94	81		86.2
	MIN	58	57	57	54	54	60	65	63	60	62	57	59	58	60	59	58	62	56	58	54	56	59	53	50	51	53	60	58	57	56		57.5
ULVER CITY	MAX	76	76	76	76	80	83	90	81	80	80	76	76	74	80	84	89	87	78	76		79	74	71	80	86	89	88	86	78	76		80.2
	MIN	64	63	65	63	61	61	68	66	60	60	58	59	58	57	57	60	59	59	59		60	62	63	56	52	57	60	64	60	66		60.6
UYAMA	MAX	102	102	99	93	91	95	97	74	89	90	81	77	72	72	79	86	98	92	87	91	90	92	86	67	74	74	88	90	90	92		87.0
	MIN	60	59	58	55	55	60	50	60	61	60	59	58	54	49	50	65	68	60	51	53	49	51	50	45	40	44	49	49	51	52		54.2
UYAMACA	MAX	91	90	86	84	86	83	89	86	88	87	85	87	76	72	82	84	86	87	87	89	86	86	80	59	67	71	78	73	74	79		81.9
	MIN	54	55	56	55	53	52	55	54	55	52	53	53	51	44	42	56	57	55	57	56	58	46	47	47	48	43	41	49	46	43		51.1
AGGETT CAA AP	MAX	108	106	103	101	98	100	100	99	99	100	97	92	88	90	94	96	100	97	100	99	100	95	78	78	83	94	89	88	100	95		95.6
	MIN	74	76	76	69	69	70	68	68	68	68	62	64	63	57	63	60	68	65	68	67	67	66	60	53	48	55	59	64	60	67		64.7
VIS AGR COLLEGE	MAX	103	100	95	93	92	99	107	84	89	90	86	82	81	83	90	93	98	93	95	100	93	97	86	75	80	87	97	98	96	95		91.9
	MIN	56	55	55	50	54	64	70	64	56	59	50	56	53	63	65	57	59	58	57	67	61	58	53	55	47	52	56	56	56	58		57.3
EP SPRINGS SCHOOL	MAX	94	95	91	87	88	87	[illegible]	85	88	86	86		75					87	88	87		88	78	64	76	81	82	84	86	82		84.7
	MIN	58	59	58	54	53	50	52	53	51	48	52		48					48	48	58		48	42	37	33	39	49	46	45	48		49.0
ER CREEK PH	MAX	90	86	84	84	88	94	85	80	80	75	71	67	70	79	84	85	83	87	83	85	85	76	63	67	76	86	85	83	83	85		81.0
	MIN	45	45	44	40	43	46	54	49	44	44	41	47	39	39	41	44	44	42	43	44	43	41	47	30	37	42	44	42	42	44		43.0
NAIR	MAX	99	94	93	89	96	100	97	93	89	84	82	80	81	87	91	100	96	94	97	90	95	87	72	79	85	91	94	95	92	93		90.5
	MIN	62	60	53	52	53	61	71	61	59	59	55	55	53	51	54	56	60	55	55	60	54	53	51	51	45	50	53	54	54	56		55.5

See Reference Notes Following Station Index

Station		1	2	3	4	5	6	7	8	9	10	11	12	13	14	15	16	17	18	19	20	21	22	23	24	25	26	27	28	29	30	31	Average
DE SABLA	MAX		94	87	85	91	97	96	81	80	80	75	70	73	81	90	88	84	88	89	89	86	85	65	72	84	91	90	90	89	91		84.9
	MIN		57	56	58	63	66	64	58	54	52	49	46	44	47	57	53	55	50	53	59	53	56	42	36	45	67	47	54	54	58		53.6
DOBBINS COLGATE	MAX		103	92	95	100	106		91	89	89	84	88			93	96	92	96	97			95	75	80	85	100			94	98		92.6
	MIN		58	55	56	56	65		63	58	56	54	55			49	62	62	57	60			60	54	42	51	53			56	57		56.3
DONNER MEMORIAL ST PK	MAX	88	84	84	81	81	84	87	82	73	75	71	71	59	66	72	77	78	76	83	79	78	80	67	45	63	76	75	82	81	81		76.0
	MIN	35	39	39	35	35	37	48	44	35	38	36	36	29	32	33	34	40	33	35	33	32	34	37	23	25	30	32	32	31	33		34.5
DOWNIEVILLE RS	MAX	94	91	89	84	89	89	95	80	82	83	77	74	68	69	84	88	86	83	89	85	90	85	75	64	73	86	87	89	90	88		83.5
	MIN	49	48	46	49	48	49	50	52	48	47	42	45	44	46	43	46	46	43	44	45	45	42	43	34	34	39	44	41	44	44		44.7
DOYLE 5 SSE	MAX	96	94	91	84	80	88	92	91	81	83	80	78	68	70	70	80	86	82	83	87	77	83	78	55	64	75	80	83	82	81		80.7
	MIN	52	51	48	42	45	46	50	55	47	45	39	44	39	40	43	46	52	42	43	43	41	45	41	23	30	37	39	40	39	38		42.8
DUDLEYS	MAX	99	99	88	87	92	98	85	85	84	80	77	73	72	80	85	93	90	89	91	89	90	83	70	70	77	88	90	89	87	89		85.6
	MIN	51	50	43	40	40	53	57	52	42	43	42	44	36	39	40	43	42	44	46	42	43	42	48	39	36	40	40	42	42	43		43.5
DUTTONS LANDING	MAX		82	74	76	81		96			80	77	76			88	92	91	79	89			92	74	72	78	84		97		78		
	MIN		52	50	50	50			53		54	51	51			51	56	56	52	53			56	48	50	47	49			53	54		
EAGLE MTN	MAX	107	108	106	104	104	100	106	103	102	103	106	102	98	93	95	99	101	101	102	104	104	104	97	84	82	88	95	96	90	91		99.2
	MIN	83	86	84	83	82	83	83	83	82	83	82	82	72	72	73	74	73	75	76	76	76	78	69	67	66	66	75	70	69	73		76.5
EAST PARK RES	MAX	102	97	93	87	91	96	104	86	86	84	83	76	77	81	88	92	92	90	94	95	91	93	76	69	78	90	94	98	97	96		89.2
	MIN	62	55	53	60	54	58	66	65	58	49	46	54	47	54	57	53	60	52	56	57	52	51	45	45	46	50	56	53	55	54		54.1
EL CAJON 2 E	MAX	89	88	88	91	94	101	99	97	98	96	93	87	95	96	98	101	100	98	98	94	87	73	72	77	90	92	96	88	88	91		91.8
	MIN	58	60	61	55	60	62	65	63	59	53	56	58	50	49	51	50	49	47	51	51	52	60	63	62	46	48	49	56	55	59		55.3
EL CAPITAN DAM	MAX	95	93	92	91	95	99	102	101	99	102	97	92	89	85	98	100	102	100	100	102	100	93	78	72	80	94	96	94	93	90		94.1
	MIN	60	61	60	61	64	64	68	64	63	63	53	56	55	58	59	67	62	62	58	62	53	54	64	62	49	53	57	61	67	57		59.9
EL CENTRO 2 SSW	MAX	109	105	110	107	103	110	107	109	110	111	109	104	96	103	105	107	109	107	108	110	110	105	96	87	91	100	105	95	98	99		104.2
	MIN	81	80	79	78	80	78	79	77	81	78	76	80	65	62	64	66	66	69	69	70	69	78	64	64	56	56	70	69	64	67		71.2
ELECTRA PH	MAX	104	101	96	93	100	106	104	96	95	88	84	81	81	88	94	100	98	97	98	98	96	94	76	79	87	90	97	96	96	98		93.7
	MIN	59	62	55	50	52	60	72	63	54	56	54	57	48	51	52	58	58	54	57	54	56	56	55	45	50	50	52	56	56	57		55.3
ELK VALLEY	MAX	85	75	76	84	89	97	85	80	71	68	67	64	72	72	79	81	74	76	71	73	75	65	62	71	72	81	85	84	82	85		76.7
	MIN	44	43	38	39	41	45	48	57	47	51	42	42	51	42	42	45	45	39	46	44	41	51	32	31	41	50	41	43	42	45		43.6
ELSINORE	MAX	104	97	96	99	104	106	104	101	104	100	97	89	85	98	102	103	102	102	103	101	100	85	72	82	98	94		92	95	97		97.0
	MIN	62	61	59	58	52	68	64	67	65	58	52	54	57	60	53	56	55	53	56	55	56	55	58	57	49	54		66	56	56		57.7
ESCONDIDO	MAX	86	87	86	90	91	96	97	91	92	90	89	85	81	91	93	97	93	94	95	95	88	75	69	78	88	91	92	89	87	87		88.8
	MIN	61	61	61	67	58	63	66	63	61	55	51	56	54	50	52	53	55	53	53	53	52	63	61	59	45	49	52	59	56	56		56.6
EUREKA WB CITY	MAX	62	64	59	60	65	85	71	72	73	68	67	68	66	64	65	68	63	62	63	60	62	58	58	61	61	70	75	61	66	66		65.4
	MIN	53	50	51	48	50	54	58	59	60	58	56	53	56	54	55	56	56	55	56	49	49	52	47	44	48	50	55	52	50	50		52.8
FAIRFIELD POLICE STA	MAX	95	85	93	91	100	100	98	84	83	82	79	78	96	96	94	97	95	95	97	96	95	95	75	82	88	97	97	95	88	95		91.4
	MIN	59	58	50	56	58	60	67	64	59	63	53	57	52	53	54	55	61	54	55	52	52	54	49	49	48	53	53	56	58	57		55.6
FAIRMONT	MAX	96	96	91	88	90	95	92	86	90	92	89	86	72	70	86	86	92	91	94	95	94	91	79	54	70	78	85	85	82	89		86.1
	MIN	73	72	65	63	62	64	65	63	62	62	58	56	53	52	53	58	62	70	66	66	64	65	52	50	50	54	58	59	61	65		60.8
FALL RIVER MILLS INTAKE	MAX		92	80	78	82	88	94		74	76	70	68	64		76	80	78	80	80	80		80	68	56	66	78	84		86	82		77.6
	MIN		48	44	48	44	48		50	44	40	38	40	38		38	42	42	46	42	40		38	42	30	34	36	44		44	46		41.8
FIVE POINTS 5 SSW	MAX	105	100	97	93	98	103	97	92	90	89	83	82	82	87	93	102	97	95	97	95	96	94	85	78	85	92	97	92	94	97		92.9
	MIN	66	63	65	52	55	61	63	58	58	58	58	54	50	50	55	56	59	53	55	56	55	53	56	44	45	47	52	57	57	57		55.6
FOLSOM DAM	MAX	103	99	94	91	92	99	106	90	91	88	85	81	79	88	90	95	97	92	96	99	94	96	80	73	80	84	93	97	94	94		91.3
	MIN	66	62	59	56	58	71	70	66	60	59	56	56	54	56	55	59	65	58	60	62	47	62	53	52	51	52	60	61	62	61		59.0
FONTANA KAISER	MAX	91	91	90	94	103	105	101	100	100	97	94	87	85	98	102	103	100	101	102	100	95	87	78	84	94	100	98	94	91	95		95.3
	MIN	60	60	60	62	65	73	73	71	68	65	61	59	72	60	63	67	65	62	66	65	66	60	60	57	72	72	73	72	65	63		65.2
FOREST GLEN	MAX	100	95	89	86	90	96	100	89	79	80	72	70	67	67	71	83	83	82	85	85	85	85	56	67	70	84	93	94	93	94		83.0
	MIN	44	38	38	41	42	45	39	52	47	45	44	45	46	45	40	41	42	39	40	41	40	38	39	27	30	36	41	41	41	42		41.0
FORT BIDWELL	MAX	88	85	78	80	84	90	87					76	67	70	75	82	80	79	78	70	80	75	55	63	72	76	80	79	80	80		77.3
	MIN	48	45	38	38	38	44	46					48	44	36	38	39	46	42	37	30	39	39	34	22	33	38	40	40	39	39		39.2
FORT BRAGG	MAX	65	67	65	63	70	74	80	73	74	75	73	73	70	68	68	70	70	66	67	68	67	66	58	63	66	67	81	85	69	60		69.4
	MIN	51	47	48	48	50	52	59	59	54	57	53	53	51	53	50	52	52	48	49	48	48	48	48	41	42	48	55	54	50	47		50.5
FORT BRAGG AVN	MAX	69		65	68	69	72	73	73	70	72	67	70	70	71	70	69	68	69	69	68	68	60	63	64	65	80	82	67	60	58		68.6
	MIN	46	42	45	43	44	47	55	55	49	54	49	49	49	56	47	48	49	45	47	44	45	44	42	36	40	46	51	48	48	46		47.0
FORT JONES RS	MAX	95	94	85	86	92	99	98	76	84	83	76	72	72	77	82	81	79	84	84	76	84	83	61	69	80	84	87	91	91	88		83.1
	MIN	45	40	38	38	39	42	47	55	48	44	52	51	53	37	38	38	44	36	37	30	32	49	32	25	35	36	37	39	39	37		40.4
FORT ROSS	MAX	65	72	74	74	79	82	82	78	75	74	72	74	80	80	78	78	76	76	73	78	78	64	71	70	74	89	88	76	66	63		75.3
	MIN	54	54	47	48	49	53	58	59	53	62	50	52	52	50	52	49	53	46	48	56	48	49	44	43	45	50	53	53	50	52		51.1
FRESNO WB AP	MAX	101	99	95	92	97	102	80	93	91	85	84	79	80	86	92	100	95	94	96	92	95	90	72	77	84	91	96	95	94	95		90.7
	MIN	65	67	59	55	58	66	68	63	60	60	61	60	56	53	60	60	61	57	62	58	58	61	56	50	53	52	58	60	61	60		59.3
FRIANT GOVT CAMP	MAX	105	105	103	97	95	101	105	82	94	95	87	87	81	83	88	95	102	97	96	98	96	98	93	73	78	86	92	97	96	96		93.4
	MIN	66	63	57	50	51	55	65	65	54	54	56	58	47	47	51	56	57	53	53	58	58	58	58	46	45	50	54	60	63	60		55.6
GIANT FOREST	MAX	84	83	79	75	74	79	80	64	73	75	70	67	67	56	68	75	77	75	78	80	77	78	68	44	51	69	81	75	73	74		72.3
	MIN	54	52	49	45	46	50	54	45	43	44	42	42	36	37	42	45	42	43	50	47	47	47	41	33	34	39	46	49	48	46		44.6
GILROY	MAX	92	90	87	90	90	101	98	84	88	87	83	82	82	91	97	101	91	95	98	95	98	78	74	82	90	98	102	97	93	95		91.0
	MIN	55	57	56	48	50	51	61	60	54	62	53	49	51	52	55	53	48	52	51	50	50	53	52	43	49	52	52	50	51	52		52.4
GLENNVILLE	MAX	99	95	90	90	93	96	70	87	87	82	86	72	69	79	87	93	89	88	87	84	90	87	79	66								85.2
	MIN	50	50	48	42	43	49	49	55	46	49	56	47	39	40	41	45	45	45	44	46	45	45	50	39		38	38	39	44	46		45.3
GRANT GROVE	MAX	78	80	79	73	71	75	78	60	69	72	69	66	56	56	67	71	74	71	74	75	74	75	62	43	51	65	72	73	69	71		69.0
	MIN	53	52	48	44	44	49	52	41	42	44	42	42	34	33	40	45	47	46	47	47	48	47	42	31	31	36	48	45	45	46		43.7
GRASS VALLEY	MAX	96	95	90	85	87	94	100	82	84	84	78	75	72	73	82	88	89	86	89	91	89	89	76	74	73	82	94	90	89	89		85.5
	MIN	64	62	60	56	58	58	65	61	56	55	49	46	47	51	55	59	60	57	57	60	59	57	51	38	44	51	57	59	58	59		55.6
GRATON 1 W	MAX	82	80	82	85	94	98	86	79	78	75	76	72	81	88	95	90	85	91	96	91	90	84	73	79	85	95	96	88	80	83		85.2
	MIN	51	49	45	45	46	53	61	60	50	58	46	50	48	49	53	51	51	50	51	50	52	47	40	39	44	46	51	51	48	47		49.4
GREENLAND RANCH	MAX	119	119	116	116	112	117	109	109	114	113	113	106	103	100	102	107	108	112	110	110	111	111	104	85	95	106	106	99	105	105		108.1
	MIN	84	90	92	85	80	87	91	80	85	87	87	83	76	80	77	72	73	77	72	79	74	85	78	60	65	72	83	80	72	72		79.3
HAIWEE	MAX	97	100	98	95	90	92	88	82	86	90	90	86	84	81	82	83	87	92	92	92	92	90	87	68	68	80	83	84	86	88		87.1
	MIN	68	72	66	62	62	64	68	60	64	64	64	62	55	54	56	58	58	60	60	58	58	58	66	52	52	50	63	58	59	60		60.4

See Reference Notes Following Station Index

Station		1	2	3	4	5	6	7	8	9	10	11	12	13	14	15	16	17	18	19	20	21	22	23	24	25	26	27	28	29	30	31	Average
HALF MOON BAY 2 NNW	MAX	64	66	66	65	68	69	76	79	73	70	72	70	68	76	74	90	71	68	65	76	82	86	65	62	70	69	78	91	77	64		72.3
	MIN	55	56	53	50	50	54	60	60	56	61	53	53	52	50	54	50	53	49	54	46	47	47	45	44	43	46	53	52	53	52		51.7
HAMILTON AFB	MAX	78	75	79	81	90	90	80	83	81	78	75	76	79	88	92	83	78	88	94	87	91	70	72	78	81	92	92	82	73	74		82.[illegible]
	MIN	56	51	50	52	52	59	66	60	55	65	58	57	61	60	59	62	55	52	53	53	55	49	47	50	47	53	56	56	51	53		55.1
HAMILTON AFB 1 E	MAX	76	76	77	80	90	89	87	82	82	79	74	78	80	82	89	92	87	86	89	95	95	89	70	79	79	90	92	90	77	75		83.5
	MIN	53	45	45	50	46	55	63	58	50	56	53	54	51	52	53	60	55	46	60	48	50	50	43	45	42	48	51	52	48	52		51.1
HANFORD	MAX	102	98	102	97	95	100	98	90	90	89	83	81	80	85	90	97	95	93	96	93	99	99	98	77	84	89	94	95	95	95		92.6
	MIN	58	62	58	51	50	63	68	65	60	61	60	59	54	53	52	56	56	56	58	57	57	55	55	48	42	49	55	58	57	58		56.4
HAT CREEK PH 1	MAX		97	87	84	88	94	98		78	84	77	76	68		79	86	86	84	86	86		87	74	60	70	82	87		90	86		83.0
	MIN		43	41	42	38	41		45	42	37	37	42	36		36	37	44	38	36	34		33	41	26	31	34	38		38	38		37.9
HAYFIELD PUMP PLANT	MAX	107	106	105	103	104	102	107	105	104	104	106	102	97	94	96	100	103	104	105	105	106	106	97	84	82	87	95	90	90	92		99.6
	MIN	78	81	79	76	80	76	76	76	77	73	74	77	65	70	65	70	63	66	65	68	67	71	65	65	63	65	74	69	62	62		70.6
HEALDSBURG	MAX	99	90	88	92	101	106	88	84	85	83	76	84	83	96	101	99	95	101	101	100	100	85	79	87	95	103	104	99	90	93		92.9
	MIN	56	53	50	50	50	59	64	64	52	57	50	51	56	60	62	55	57	53	55	57	58	52	50	48	47	50	55	55	52	52		54.3
HENSHAW DAM	MAX	100	98	91	89	91	93	97	95	94	95	92	91	85	77	90	93	95	94	96	97	94	94	82	61	75	83	87	84	82	86		89.4
	MIN	54	59	58	52	55	59	60	59	59	54	47	49	39	42	47	48	50	46	48	50	50	48	49	53	47	45	46	51	50	50		50.8
HETCH HETCHY	MAX	95	82	80					68	81	84	80	79	71	73	81	85	88	86	89	89	90	88	78	65	72	79	89	89	86	87		82.1
	MIN	57	56	53	49	50	51	60	55	48	48	48	49	42	42	45	45	52	51	52	52	50	51	49	40	40	42	53	50	48	49		49.2
HOLLISTER	MAX	83	76	80	81	95	91	90	80	82	78	79	76	78	90	97	96	83	96	97	96	96	75	69	81	88	97	100	94	85	85		86.5
	MIN	53	56	50	44	47	54	60	58	51	57	52	48	49	50	50	50	52	45	51	49	52	50	48	43	41	42	49	49	51	51		50.1
HUNTINGTON LAKE	MAX	75	75	73	69	73	76	65	66	68	68	63	61	53	62	68	69	70	71	71	69	73	68	55	50	63	68	69	66	67	71		67.2
	MIN	50	50	46	41	45	51	49	48	42	42	41	40	33	45	44	45	45	45	46	44	46	44	37	31	36	44	44	45	43	44		43.5
IDRIA	MAX	98	95	92	88	92	98	95	84	83	80	76	74	73	83	86	92	90	88	91	90	92	91	71	70	78	87	93	92	92	90		86.8
	MIN	71	70	63	61	63	69	60	60	58	56	52	51	51	53	60	64	66	63	63	61	62	65	50	48	50	57	68	65	65	66		60.4
IDYLLWILD RS	MAX	94	90	85	86	86	90	86	86	87	86	86	85	75	84	86	88	87	90	91	87	88	88	75	63	77	87	77	74	81	84		84.3
	MIN	49	54	52	49	56	55	51	51	54	48	41	43	34	39	39	46	45	43	46	46	46	47	36	36	32	42	43	48	43	42		45.2
IMPERIAL	MAX	106	107	108	107	103	109	107	107	107	109	104	103	96	101	103	105	107	106	106	108	108	100	89	86	91	98	94	94	96	98		102.1
	MIN	81	81	80	80	80	80	78	79	83	80	78	81	67	67	67	66	70	69	71	76	72	79	70	66	62	60	72	69	67	69		73.3
INDEPENDENCE	MAX		101	100	96	94			96	91	94	93	91			91	88	91	91	94			95	90	72	74	85			90	92		90.9
	MIN		62	62	55	59			56	56	53	55	56			50	50	51	54	54			52	59	46	47	50			52	61		54.3
INDIO US DATE GARDEN	MAX	108	108	110	112	109	106	113	108	109	111	111	107	105	97	105	108	107	108	108	106	110	108	101	88	90				100	97		105.6
	MIN	71	78	77	74	75	80	81	80	83	80	75	75	70	67	67	71	67	68	71	72	75	73	68	66	54				60	67		72.[illegible]
INYOKERN	MAX	107	105	102	99	99	100	97	96	99	98	95	92	87	89	93	96	98	97	100	98	98	94	85	77	87	93	91	89	96	95		95.1
	MIN	63	64	62	56	59	64	62	61	60	59	55	54	50	53	58	57	57	57	58	59	56	55		57	45	53	69	59	56	58		57.8
IRON MTN	MAX	112	112	110	109	108	105	110	107	103	107	110	107	102	94	98	100	104	105	106	107	106	107	101	89	83	85	96	93	86	93		101.8
	MIN	83	85	85	84	82	82	86	85	83	83	80	83	74	75	69	74	73	73	73	77	71	72	70	66	65	66	71	70		68		76.[illegible]
JESS VALLEY	MAX	81	80	74	76	79	84	80	76	73	72	70	67	60	65	74	76	74	73	73	73	76	68	51	62	72	76	78	78	75	77		73.1
	MIN	50	46	36	43	44	51	53	53	44	42	37	46	36	34	35	44	44	39	40	31	38	40	33	24	34	38	40	41	42	40		40.6
JOICE ISLAND	MAX	90	83	80	87	98	98	82	80	79	77	78	75							92	94	91	75	68	76	80	84	91	94	90	87		84.5
	MIN	61	58	57	58	54	58	68	65	60	64	56	60	55							55	52	53	60	54	50	50	53	53	51	49		56.4
JULIAN WYNOLA	MAX	90	87	85	88	95	96	90	89	90	88	88	78	86	88	91	90	89	89	90	90	87	74	57	68	80	89	78	80	81	85		85.2
	MIN	56	58	56	54	58	62	62	58	59	52	49	47	34	40	49	52	52	49	51	49	52	49	52	50	40	56	51	58	50	52		51.9
KERN RIVER PH 1	MAX	103	104	101	95	98	99	90	89	86	84	82	81	80	85	95	100	101	94	94	93	94	92	88	74	82	88	97	96	94	98		91.9
	MIN	79	77	74	74	72	77	68	67	66	68	68	64	58	62	67	75	71	71	73	72	73	73	59	57	60	60	66	74	72	70		68.9
KERN RIVER PH 3	MAX	103	98	95	95	98	100	88	95	96	91	87	85	77	87	92	95	93	96	97	97	97	92	84	76	88	95	94	93	94	96		92.5
	MIN	67	68	70	65	64	70	64	60	66	54	55	50	45	47	51	65	66	64	54	57	54	65	60	49	48	55	61	64	65	63		59.5
KETTLEMAN CITY 1 SSW	MAX	102	104	103	98	93	99	104	77	91	90	86	85	82	82	87	94	98	97	96	95	98	98	94	72	84	84	89	98	98	96		92.5
	MIN	77	73	67	60	64	73	68	66	64	63	61	61	58	57	64	67	64	67	68	70	63	64	58	52	50	51	59	68	65	67		63.6
KETTLEMAN STA	MAX	108	104	99	95	100	106	88	92	92	85	84	82	81	81	93	101	98	96	99	94	99	94	78	79	85	91	99	99	97	98		93.2
	MIN	78	76	64	63	64	76	67	63	64	62	61	61	61	60	66	74	65	64	72	70	70	70	58	50	61	64	63	63	67	71		65.6
KING CITY	MAX	90	83	84	86	101	101	89	82		84	83	79	80	90	97	100	90	95	98	99	100	86	72	81	89	97	101	98	88	93		90.2
	MIN	54	56	51	43	46	55	61	58		55	53	47	52	47	50	52	49	45	50	47	50	50	51	42	41	43	50	49	50	53		50.0
KLAMATH	MAX	71	78	65	66	85	90	84	67	76	67	70	67	70	71	73	68	72	71	72	72	70	63	66	75	77	84	86	74	74	86		73.7
	MIN	49	47	44	45	47	48	57	59	52	59	51	47	57	51	52	54	55	50	51	44	46	52	42	36	39	51	51	51	48	49		49.5
LAGUNA BEACH	MAX			80	78	83	90	87	80		85	85	77	76	83					78	77	76	73	74	75	90	88	85	83	78	79		80.9
	MIN			54	55	58	61	61	60		54	55	52	57	51					52	50	50	63	62	55	50	52	52	67	57	59		56.0
LAKE ARROWHEAD	MAX	86	80	78	80	85	82	82	81	82	80	80	70	74	80	83	84	82	84	85	82	84	75	60	60	70	78	73	74	80	80		78.5
	MIN	58	60	57	57	55	54	58	57	52	50	54	53	41	63	45	59	53	52	52	52	54	56	43	41	46	53	46	50	48	52		52.4
LAKESHORE	MAX	99	95	95	95	101	105	89	78	85	79	77	73	83	88	94	89	93	95	96	92	94	78	69	80	92	95	99	100	98	95		90.0
	MIN	61	61	52	55	56	58	59	52	56	51	57	52	46	52	57	51	52	61	60	56	64	50	44	42	42	59	64	55	59	63		54.9
LAKE SPAULDING	MAX	86	81	78	76	82	88	84	73	73	73	68	64	66	74	79	78	76	80	81	82	80	78	58	66	79	79	83	82	82	81		77.0
	MIN	44	44	47	41	48	49	55	49	44	42	40	44	34	42	48	43	43	43	44	45	44	39	40	35	37	57	58	48	44	50		44.7
LAKE SPAULDING DAM	MAX	87	85	81	78	85	90	84	73	74	73	67	65	65	74	80	78	77	82	81	82	81	78	60	64	76	76	82	83	81	80		77.4
	MIN	54	53	42	50	55	55	47	42	44	43	41	41	39	44	56	45	48	43	41	47	42	45	41	31	32	56	55	53	52	50		46.2
LA MESA	MAX	83	82	82	85	88	95	94	90	91	87	87	82	78	89	94	97	92	88	93	87	80	70	70	77	87	89	89	87	84	86		86.1
	MIN	62	62	64	61	62	67	69	68	66	63	59	63	60	57	62	64	63	56	62	61	60	63	64	61	53	59	58	62	63	61		61.8
LANCASTER	MAX	104	100	97	96	97	97	97	90	97	97	92	82	81	89	92	97	97	100	100	98	98	85	65	75	84	91	90	88	95	96		92.2
	MIN	61	68	65	59	58	60	60	60	60	60	56	52	52	42	46	44	54	58	57	57	50	55	50	44	35	41	44	44	50	51		53.1
LAS PLUMAS	MAX	102	102	92	92	96	107	102	92	90	86	80	78	82	91	96	95	90	96	98	95	94	92	72	81	90	98	98	93	93	100		92.4
	MIN	72	70	63	64	66	70	77	69	67	59	58	58	58	62	68	68	68	66	66	70	66	64	56	46	56	62	62	64	66	62		64.1
LE GRAND	MAX	100	98	98	96	96	92	97	92	90	87		84	80	86	86	100	93	93	96	91	94	90	72	79	84	84		90	95	95		90.6
	MIN	61	53	52	48	52	61	69	61	59	60		57	55	50	55	55	56	52	55	56	53	56	55	45	44	54		57	52	56		55.0
LEMON COVE	MAX	102	100	97	94		102	88	93	91	86	84	82	79	82	93	100	96	92	96	94	96	95	71	77	83	84	94	93	95	95		90.8
	MIN	70	67	60	53		59	62	58	58	59	60	60	50	52	55	61	64	56	64	64	62	65	59	50	53	55	56	59	67	66		59.4
LINDSAY	MAX	103	100	96	92	98	100	87	92	90	86	84	81	81	88	92	100	96	93	97	94	97	94	83	78	83	89	96	95	95	96		91.9
	MIN	65	64	60	52	54	63	67	62	57	58	59	59	51	53	57	57	63	56	60	57	58	62	56	48	52	52	56	56	60	59		57.8
LIVERMORE	MAX	103	102	92	87	92	101	105	103	94	82	79	79	77	91	98	95	91	89	99	98	98	99	76	78	82	90	97	102	97	97		92.4
	MIN	59	56	53	52	54	56	62	61	55	58	54	56	54	54	53	57	58	52	55	56	55	54	48	49	46	48	57	57	57	56		54.7

See Reference Notes Following Station Index

Station		1	2	3	4	5	6	7	8	9	10	11	12	13	14	15	16	17	18	19	20	21	22	23	24	25	26	27	28	29	30	31	Average
LLANO SHAWNEE HILLS RCH	MAX	95	95	90	93	87	89	86	90	91	90	89	83	79	83	85	91	93	91	93	92	92	85	71	67	76	83	82	80	88	[illegible]		86.6
	MIN	71	71	64	62	64	61	66	63	63	60	57	53	49	51	57	63	64	62	67	64	65	59	48	46	55	64	61	61	65	63		60.6
LODI	MAX	97	93	88	89	96	101	83	91	85	81	81	79	82	88	94	97	91	95	97	92	95	81	73	79	84	92	95	94	91	94		89.3
	MIN	56	55	50	48	52	60	67	64	58	55	51	53	52	59	51	58	58	53	52	52	50	53	49	44	45	46	52	57	55	54		53.6
LOMPOC SEWAGE PLANT	MAX	71	74	72	72	78	94	96	87	70	74	74	74	73	82	86	88	80	77	86	80	80	74	69	78	82	88	84	79	72	72		78.9
	MIN	55	57	57	56	46	53	61	58	59	59	56	51	55	50	50	51	48	55	48	48	45	54	53	44	45	47	49	49	55	57		52.4
LONG BEACH	MAX	82	77	77	83	90	94	94	91	92	87	86	81	75	89	91	100	91	88	88	86	80	75	72	81	88	97	85	86	82	84		85.7
	MIN	63	65	65	63	63	67	68	68	63	62	59	59	57	58	63	63	60	60	59	61	61	63	64	59	59	58	60	65	60	62		61.9
LONG BEACH CAA AP	MAX	83	80	81	82	91	94	93	89	91	85	84	80	77	90	96	99	90	88	88	89	80	75	72	82	92	96	90	86	83	85		86.4
	MIN	64	64	65	64	61	68	70	67	61	61	58	59	58	59	62	62	62	58	60	62	61	65	63	59	56	56	60	66	62	61		61.8
LOS ANGELES WB AP	MAX	79	79	80	79	83	86	89	80	83	81	79	78	79	82	86	91	80	80	77	83	77	77	71	81	90	88	89	89	80	79		81.8
	MIN	65	67	67	66	66	70	70	67	63	64	62	62	61	60	60	67	63	60	60	61	61	64	64	61	58	61	64	67	64	64		63.6
LOS ANGELES WB CITY	MAX	84	82	81	83	91	93	92	90	90	88	84	82	78	86	96	96	90	92	89	92	84	77	69	81	90	94	92	91	85	84		86.9
	MIN	64	64	65	63	65	71	71	70	66	64	62	62	61	62	64	70	67	63	66	65	63	64	63	61	59	65	66	68	66	63		64.8
LOS BANOS	MAX	102	101	98	93	100	105	82	93	92	89	86	84	85	91	94	100	97	98	100	94	99	95	76	82	87	93	98	99	97	96		93.5
	MIN	64	64	53	52	54	62	69	62	56	58	55	57	53	52	54	56	60	53	56	57	55	56	54	46	45	49	52	56	59	58		55.9
LOS GATOS	MAX	92	89	87	88	98	102	88	89	84	82	79	78	81	90	96	98	88	95	98	94	98	87	75	81	89	95	101	97	90	91		90.0
	MIN	55	56	50	51	55	55	62	61	55	54	51	51	51	50	58	62	57	52	58	53	60	55	49	46	52	50	63	62	56	56		54.9
LUCERNE VALLEY 2 W	MAX	105	100	100	93	93	95	95	99	97	97	93	89	90	86	88	90	89	97	100	87	87	83	73	59	67	74	74	70	78	80		87.6
	MIN	66	67	65	59	60	63	60	68	58		40	53	54	48	53	54	57	47	51	57	50	60	56	47	40	44	49	56	51	53		54.7
MADERA	MAX	105	102	102	98	95	102	107	80	94	96	89	90	87	86	91	95	102	99	97	101	95	100	95	75	81	87	92	98	98	99		94.6
	MIN	64	67	59	52	55	65	70	63	59	60	58	58	52	63	59	59	61	56	59	58	57	61	57	47	47	53	58	59	69	58		58.8
MANDEVILLE ISLAND	MAX	92	92	83	86	94	97	96	83	79	77	74	74	80	88	91	92	85	94	93	92	92	92	74	78	80	91	92	92	[illegible]	91		87.1
	MIN	58	59	47	48	55	60	67	60	58	61	56	57	58	61	58	55	58	56	58	62	60	51	52	54	44	49	52	56	60	57		56.2
MANZANITA LAKE	MAX	86	84	82	76	75	81	82	74	69	69	66	62	56	62	64	71	75	71	72	75	71	76	62	45	50	67	74	78	76	75		70.9
	MIN	49	47	44	42	48	49	51	49	45	41	35	36	33	37	41	43	45	42	43	41	41	43	32	30	33	45	44	45	46	53		42.4
MARICOPA	MAX	104	105	98	94	97	98	82	90	88	84	84	82	79	82	84	88	94	96	94	95	96	95	80	74	80	88	98	98	97	96		90.7
	MIN	78	79	72	65	68	76	67	63	65	72	73	65	60	66	67	67	67	68	68	68	71	66	54	60	52	59	64	65	67	69		66.7
MARTINEZ FIRE STA	MAX	93	94	90	85	84	97	100	83	82	82	84	80	81	83	91	96	95	90	94	97	93	94	74	82	82	87	95	96	92	82		88.6
	MIN	55	56	54	50	53	58	59	63	57	63	55	59	53	54	55	56	63	52	47	54	54	58	49	51	48	54	58	55	57	53		55.4
MARYSVILLE	MAX	101	98	93	90	93	98	104	91	91	89	85	82	81	84	91	95	96	93	97	100	93	95	85	76	82	87	99	98	96	95		91.9
	MIN	64	61	59	57	58	63	72	68	61	60	56	59	52	61	65	58	62	56	54	65	53	58	53	49	48	51	55	56	57	57		58.3
MC CLOUD	MAX	96	90	83	82	85	91	95	81	72	75	70	70	65	70	76	83	80	79	82	80	79	84	55	59	70	80	85	88	87	85		79.2
	MIN	46	42	40	41	44	48	49	52	52	44	41	43	35	37	40	39	43	39	39	34	36	40	35	27	31	43	45	46	44	44		41.3
MECCA 3 SE	MAX	102	103	104	102	102	103	110	103	102	102	104	101	99	98	102	104	103	100	104	100	106	105	99	88	88	93	100	97	94	91		100.3
	MIN	76	78	75	72	80	75	75	77	78	77	67	76	62	63	62	62	65	62	63	65	66	72	68	61	62	61	68	67	63	64		68.7
MERCED FIRE STA 2	MAX	101	99	91	90	98	92		92	92	89	84	82	82	87	93	91	94	93	94	93	95	93	78	78	85	90	90	95	94	93		90.6
	MIN	62	62	54	51	54	62		63	60	60	57	54	51	45	54	56	58	54	55	55	54	55	54	46	46	49	54	55	56	56		54.9
MIDDLEWATER	MAX	105	104	102	97	97	102	88	89	89	88	85	82	80	84	91	98						92	83	75	81	89	98	97	95	96		91.5
	MIN	72	72	68	60	61	71	68	61	63	61	59	59	53	57	62	63	69	64	67	67	64	63	57	51	52	55	62	65	66	65		62.6
MILL CREEK 2	MAX	98	95	89	92	98	96	94	93	94	94	92	90	83	89	93	95	95	93	95	96	92	87	79	71	83	89	87	84	85	88		90.3
	MIN	75	68	63	63	68	75	64	68	69	70	67	60	50	56	68	71	72	69	71	71	71	61	54	48	54	63	66	65	62	62		64.8
MINERAL	MAX	88	88	81	76	79	85	88	75	75	71	69	65	58	65	75	77	77	76	80	80	78	80	62	53	65	77	78	83	83	82		75.6
	MIN	44	44	40	46	46	48	49	49	43	39	34	39	31	34	40	40	43	39	40	42	39	38	30	27	34	44	47	43	43	46		40.7
MITCHELL CAVERNS	MAX	97	96	91	90	92	96	90	88	90	91	91	84	82	83	87	88	89	90	92	92	92	85	78	66	75	91	78	72	79	83		86.6
	MIN	79	76	73	72	67	72	72	73	72	76	72	69	47	63	66	69	71	72	76	71	75	71	56	49	56	66	59	57	60	62		67.3
MODESTO	MAX	100	95	93	91	100	102	85	94	89	84	84	82	83	89	96	101	94	96	99	92	96	86	74	81	88	94	97	97	94	95		91.7
	MIN	62	61	52	51	55	62	70	65	60	60	55	53	54	53	55	57	59	56	56	62	54	54	52	51	46	51	55	55	55	57		56.3
MONO LAKE	MAX	85	85	81	80	81	82	83	80	81	82	80	71	70	72	75	79	80	79	78	75	76	83	69	57	72	75	78	77	78	75		77.3
	MIN	56	57	53	50	51	53	50	49	48	49	47	48	47	48	45	46	45	45	46	45	46	47	48	29	36	43	46	45	46	45		47.0
MONTEREY	MAX	79	72	71	82	86	87	80	73	73	77	75	76	78	84	92	82	71	82	84	82	83	70	66	74	82	92	101	89	72	70		79.5
	MIN	54	54	54	56	56	56	60	60	56	57	53	54	54	53	55	57	54	50	50	48	50	51	47	46	50	54	65	60	53	53		54.0
MONTICELLO DAM	MAX	104	101	96	91	94	99	106	84	86	86	81	81	78	86	95	97	99	92	99	101	97	98	78	76	84	92	98	100	78	99		92.5
	MIN	62	59	55	55	58	61	65	65	59	60	53	57	52	53	59	57	59	58	58	61	56	59	50	52	51	53	63	59	58	60		57.6
MOUNTAIN PASS	MAX	95	92	92	89	87	88	89	82	88	89	88	80	78	78	78	82	85	88	89	90	90	84	71	60	66	77	72	73	80	81		82.7
	MIN	67	74	72	70	60	63	63	60	61	62	64	65	53	51	53	53	60	68	60	60	60	60	51	44	44	54	57	56	52	56		59.1
MT DIABLO NORTH GATE	MAX	99	96	97	86	89	95	101	79	82	79	75	74	73	77	87	90	92	85	91	94	88	92	70	70	76	84	91	95	94	91		86.4
	MIN	64	62	60	55	65	70	62	64	52	53	49	47	49	52	61	67	62	63	68	64	64	58	44	44	52	61	65	69	66	67		59.3
MOUNT HAMILTON	MAX		78	76	75	83	87	75	71	71	66	64	60	65	72	82		76	82	84	80	81	68	57	65	74	82	84	82	81	84		75.2
	MIN		61	54	51	63	60	55	54	54	50	42	39	40	51	53		51	63	64	62	63	43	40	42	54	65	67	66	65	66		54.9
MOUNT HEBRON RS	MAX	90	87	74	76	78	83	91	87	69	74	71	68	62	62	68	75	75	72	75	63	71	78	48	52	63	73	77	80	82	79		73.4
	MIN	40	31	34	33	35	38	42	50	46	42	41	39	41	31	33	33	38	31	33	22	26	33	28	21	29	33	34	33	36	34		34.7
MOUNT SHASTA WB CITY	MAX	90	76	81	81	89	93	80	67	73	66	69	65	69	72	77	80	73	77	71	70	80	52	55	65	73	78	82	83	80	80		74.9
	MIN	54	48	42	46	46	51	52	52	51	54	47	42	38	45	43	44	51	46	45	39	41	40	35	28	40	49	45	52	52	48		45.5
MT WILSON FC 338B	MAX	87	83	80	82	82	86	81	81	83	80	76	71	69	80	82	83	81	81	85	83	83	72	64	59	74	78	77	76	80	82		78.7
	MIN	71	68	68	63	60	65	65	62	62	61	57	52	45	54	61	65	64	62	68	64	65	57	42	39	48	58	60	56	60	61		59.4
NACIMIENTO DAM	MAX	103	100	95	94	99	101	95	89	90	90	89	84	83	91	96	97	96	98	101	101	98	86	78	80	88	98	101	99	98	99		93.9
	MIN	52	52	48	45	48	61	59	60	57	54	53	49	49	48	52	58	51	48	55	51	55	52	52	44	45	51	55	52	51	50		51.9
NAPA STATE HOSPITAL	MAX	81	78	79	86	100	99	90	85	83	80	78	78	85	91	96	97	85	94	96	94	94	85	75	82	89	100	101	95	85	90		88.4
	MIN	54	52	48	48	51	58	65	62	52	62	48	56	50	52	56	53	55	51	53	52	52	53	48	50	45	51	55	54	51	52		53.0
NEEDLES CAA AP	MAX	[illegible]	110	108	107	105	111	107	102	107	108	106	101	95	95	99	103	105	104	106	107	106	100	86	79	84	96	91	82	93	95		100.3
	MIN	84	90	88	85	76	81	82	81	80	79	82	78	72	67	67	77	71	71	72	75	71	78	72	64	62	70	68	65	65	68		74.7
NEVADA CITY	MAX	[illegible]	93	89	85	84	90	98	82	83	82	78	74	70	71	79	85	87	83	87	87	85	85	76	62	69	75	89	85	84	84		82.5
	MIN	49	50	47	43	45	49	54	52	49	46	44	47	41	41	44	47	48	44	45	46	46	43	45	30	32	40	46	46	46	46		45.0
NEWARK	MAX	83	79	77	72	81	90	94	86	79	77	76	73	74	75	85	92	87	76	87	90	88	94	74	71	77	84	96	95	90	80		82.7
	MIN	54	54	51	49	52	58	65	62	54	64	53	58	54	53	53	57	55	51	54	50	54	52	47	47	47	54	56	54	52	53		53.9
NEWMAN	MAX		103	96	92	99	103		101	95	88	85	83	87		92	104	99	95	99	95		95	80	80	89	96	95		99	[illegible]		93.9
	MIN		63	55	50	56	68		61	58	56	53	54	56		49	58	60	58	59	63		55	54	57	46	51	50		58	60		56.3

See Reference Notes Following Station Index

Station		1	2	3	4	5	6	7	8	9	10	11	12	13	14	15	16	17	18	19	20	21	22	23	24	25	26	27	28	29	30	31	Average
NEWPORT BEACH HARBOR	MAX	71	73	72	72	75	78	81	71	76	76	73	72	74	75	79	79	79	75	73	75	75	72	73	73	87	78	78	76	74	72		75.2
	MIN	69	61	66	62	63	63	70	66	62	62	60	60	57	57	57	60	57	58	60	60	62	66	62	60	61	59	64	66	64	64		61.9
NORTH FORK RS	MAX	99	97	96	93	89	95	100	100	87	88	81	81	71	76	82	89	95	92	92	93	92	94	86	65	71	80	88	90	89	90		88.0
	MIN	62	60	57	50	52	61	62	60	52	52	53	53	43	47	52	55	53	55	54	56	56	62	54	40	46	48	52	52	54	55		53.6
NORTH HOLLYWOOD	MAX	88	84	84	88	97	101	95		98	95	89	85	82	94	103	104	96	96	98	94	90	80	71	87	90	97	94	92	88	90		91.4
	MIN	59	62	64	60	62	62	71		62	59	56	56	55	62	70	61	60	59	58	58	58	61	62	55	50	51	59	63	61	60		59.9
OAKDALE WOODWARD DAM	MAX	102	99	94	92	90	98	101	83	93	87	82	81	79	82	87	94	99	92	94	91	92	95	83	73	78	84	92	94	95	92		89.9
	MIN	63	60	54	50	57	60	71	66	57	57	52	55	51	54	56	59	63	56	57	50	56	58	50	42	47	50	54	64	60	62		56.4
OAKLAND WB AP	MAX	79	72	69	78	90	90	84	76	75	75	72	73	76	85	89	87	72	86	89	89	88	65	68	76	82	97	95	87	75	78		80.6
	MIN	57	56	55	58	55	61	64	62	59	62	55	62	56	56	57	60	58	55	57	55	57	56	51	50	51	56	61	59	58	57		57.2
OCEANSIDE PENDLETON	MAX	72	74	75	74	77	78	84	77	75	74	74	73	73	75	76	78	75	73	73	75	73	72	71	73	82	78	75	75	74	72		75.0
	MIN	64	61	65	62	65	66	64	67	65	61	60	63	58	57	57	58	59	58	56	56	60	58	58	62	56	56	68	65	60	57		60.7
OJAI	MAX	95	85	84	92	98	105	97	99	99	93	94	86	86	99	101	104	100	97	102	97	98	81	68	85	93	102	101	95	92	92		94.0
	MIN	59	58	59	54	53	62	66	59	52	48	52	53	50	48	54	55	54	54	54	52	53	59	59	49	46	52	57	57	54	52		54.5
ORANGE COVE	MAX	101	103	99	96	93	97	103	80	91	90	87	84	81	81	86	92	100	96	93	96	92	92	93	71	77	82	89	92	95	94		90.9
	MIN	66	64	59	53	56	64	64	63	57	57	58	59	50	52	56	60	58	55	59	58	58	59	57	49	51	52	56	59	60	60		57.6
ORICK PRAIRIE CR PARK	MAX	73	80	68	73	91	94	83	73	74	70	70	67	67	73	80	74	71	73	70	74	70	63	64	70	76	92	93	87	81	93		76.2
	MIN	46	42	41	42	43	49	53	59	51	55	51	41	56	49	47	55	55	46	54	40	42	48	38	35	40	44	53	48	46	46		47.2
ORINDA BOWMAN	MAX	92	88	78	88	98	100	86	80	78	76	75	73	87	90	94	95	84	96	96	93	95	82	71	81	87	93	97	92	93	95		87.[illegible]
	MIN	54	52	53	51	50	49	64	57	52	61	47	55	47	49	48	50	58	47	48	48	47	53	43	37	40	46	52	55	51	51		50.5
ORLAND	MAX	101	99	97	89	96	101	108	90	91	87	85	77	80	85	91	96	93	94	97	98	93	96	75	74	82	83	98	101	99	99		91.[illegible]
	MIN	63	59	54	58	56	60	68	68	55	57	53	56	51	61	71	54	61	60	57	66	58	57	50	54	56	60	69	56	56	60		58.8
ORLEANS	MAX	95	94	86	95	107	105	89	82	84	76	73	72	72	83	89	78	84	88	79	87	84	72	73	79	88	96	95	96	95	96		86.4
	MIN	53	43	46	45	48	52	55	62	59	58	53	49	55	54	53	54	55	50	49	53	45	53	42	35	40	41	48	49	49	50		49.9
OROVILLE 1 WSW	MAX	103	100	95	90	93	98	105	92	90	88	84	81	80	84	91	95	95	91	98	98	94	94	91	76	81	91	103	99	95	95		92.3
	MIN	63	61	57	58	57	61	72	68	62	59	58	59	52	54	62	59	59	55	56	64	54	55	50	42	48	51	58	56	57	55		57.4
OROVILLE 7 SE	MAX	102	100	94	89	95	97	105	92	90	88	84	85	82	82	90	95	92	95	96	98	95	96	82	75	78	85	102	98	96	92		91.7
	MIN	60	58	53	52	55	55	61	65	51	55	52	55	48	54	50	58	58	54	54	56	54	53	53	45	45	45	47	53	55	54		53.6
OXNARD	MAX	74	74	74	75	82	90	84	74	77	76	76	77	82	83	88	89	88	80	80	80	78	78	72	82	89	94	86	84	78	76		80.7
	MIN	61	62	63	62	56	62	62	64	58	57	54	56	54	54	51	57	55	57	54	55	53	54	61	54	54	60	56	57	56	56		57.2
PALMDALE	MAX	105	99	97	95	101	97	93	96	99	97	93	88	82	91	94	96	97	98	100	100	101	92	79	78	86	94	92	90	95	97		94.1
	MIN	61	75	67	63	63	66	65	63	64	61	53	50	52	49	53	56	62	59	60	63	59	64	56	46	46	50	57	59	59	60		58.7
PALMDALE CAA AP	MAX	102	98	97	95	97	95	89	96	96	95	91	84	81	86	92	95	96	95	99	96	97	86	68	76	83	91	89	86	92	94		91.2
	MIN	66	73	70	62	59	64	64	63	60	58	51	58	52	48	51	55	63	58	59	62	58	59	54	49	42	47	53	57	57	59		57.7
PALM SPRINGS	MAX	111	111	109	110	108	111	109	108	111	110	106	103	97	104	107	108	109	108	109	109	110	105	93	89	94	100	100	99	98	99		104.8
	MIN	73	76	75	71	78	78	78	75	74	77	73	72	68	70	64	69	66	66	64	67	66	69	60	59	49	65	66	76	65	63		69.1
PALO ALTO CITY HALL	MAX	83	80	77	74	80	96	100	86	86	79	79	75	77	85	94	96	87	83	90	95	92	92	78	72	79	86	94	95	88	88		85.5
	MIN	64	61	50	48	57	59	68	64	54	63	51	51	56	54	54	55	56	50	53	53	54	53	47	44	44	50	54	54	55	55		54.4
PALOMAR MTN OBSY	MAX	87	87	85	81	86	88	85	83	82	84	80	81	72	81	85	84	86	85	87	85	86	79	80	79	78	76	75	69	77	81		81.8
	MIN	69	66	65	63	65	62	58	53	55	60	58	55	60	50	56	55	54	57	57	56	57	57	55	53	50	48	43	52	54	55		56.6
PANOCHE JUNCTION	MAX	104	100	98	98						88	85	84	82	88	93	97	99	100	99	97	96	97	90	80	86	92	98	98	97	96		93.7
	MIN	70	66	58	55						59	59	57	55	55	60	65	63	60	59	60	60	59	57	47	54	55	58	65	63	65		59.4
PARADISE	MAX	101	97	92	88	93	100	103	87	85	85	80	74	75	84	91	96	91	90	99	97	95	93	76	73	81	91	96	96	96	95		90.[illegible]
	MIN	70	64	58	58	62	61	69	65	60	54	53	51	51	48	59	63	66	58	62	64	62	59	48	46	49	55	67	62	62	64		59.0
PARKER RESERVOIR	MAX	110	109	109	108	108	108	107	111	102	106	109	106	100	95	98	102	105	106	107	109	109	108	101	87	81	86	100	93	81	93		101.8
	MIN	84	85	83	85	82	84	83	84	81	83	85	79	75	68	69	74	76	78	78	80	80	81	76	68	66	67	75	72	67	72		77.3
PASADENA	MAX	90	86	84	87	96	98	97	94	94	92	89	87	80	92	98	100	97	96	97	94	92	86	76	81	90	96	94	93	87	88		91.0
	MIN	61	64	63	60	62	70	71	69	64	61	59	58	54	57	61	65	64	60	63	61	61	60	62	54	56	62	63	66	63	60		61.8
PASO ROBLES	MAX	101	88	95	92	100	102	99	91	89	87	88	85	85	90	96	99	97	98	101	100	97	90	72	80	87	98	102	98	97	98		93.4
	MIN	48	49	42	40	41	52	61	56	52	59	56	46	52	48	47	50	45	46	48	48	46	49	48	43	43	44	46	41	46	47		48.[illegible]
PASO ROBLES CAA AP	MAX	103	91	94	93	99	102	77	89	90	84	87	81	82	90	95	99	96	97	100	97	99	79	72	79	85	97	100	95	96	96		91.5
	MIN	54	54	47	48	48	59	62	58	55	59	57	50	52	48	52	56	51	51	52	53	51	52	52	44	44	49	52	52	52	54		52.3
PETALUMA FIRE STA 2	MAX	89	87	80	89	101	102	92	84	82	79	76	73	82	94	98	98	89	98	96	95	96	86	78	84	92	99	101	96	91	91		89.9
	MIN	56	52	46	47	48	53	63	60	58	63	50	54	52	56	53	50	54	48	50	49	49	50	45	41	43	47	51	51	53	53		51.5
PINNACLES NM	MAX	101	97	97	92	100	101	97	90	90	86	84	83	80	91	98	100	97	98	102	100	98	90	73	82	91	98	103	99	97	98		93.8
	MIN	56	49	44	44	50	59	61	58	53	51	53	53	47	48	51	53	52	49	52	50	53	48	45	41	41	46	52	51	50	52		50.4
PISMO BEACH	MAX	66	68	67	70	71	92	93	79	73	79	78	80	80	94	93	91	78	73	72	73	71	70	67	81	90	90	88	77	67	66		77.9
	MIN	58	58	57	53	49	49	49	50	60	58	57	53	59	61	62	60	49	50	50	49	49	50	57	50	50	59	59	55	56	58		54.5
PLACERVILLE	MAX	100	98	94	90	87	95	102	85	88	82	81	79	74	76	83	88	94	88	90	95	92	91	82	72	75	78	88	90	89	89		87.2
	MIN	55	55	52	48	50	56	68	57	50	49	48	54	43	46	51	52	52	50	52	50	50	50	51	40	41	46	49	50	50	50		50.5
PLACERVILLE IFG	MAX	98	95	92	87	86	95	100	80	85	84	77	76	70	73	82	86	91	87	90	91	89	90	79	66	72	79	90	90	89	89		85.3
	MIN	65	68	63	60	63	71	64	60	59	55	51	51	50	57	65	63	64	62	65	65	64	65	49	48	49	55	66	67	66	62		60.4
POINT ARENA	MAX	69	70	69	67	71	84	92	74	74	75	74	75	73	71	73	75	70	69	69	69	68	69	58	62	66	72	90	90	73	62		72.4
	MIN	50	51	51	50	49	52	56	57	54	60	51	52	49	54	53	52	52	51	52	50	46	48	47	37	42	45	55	51	50	48		50.5
POINT ARGUELLO LIGHT STA	MAX	65	67	66	67	64	80	77	72	65	67	67	66	66	72	72	76	67	68	70	68	71	71	63	68	73	73	73	66	65	65		69.0
	MIN	55	52	58	56	55	57	62	61	60	58	57	58	58	57	58	55	51	51	51	55	51	51	56	55	59	60	62	60	57	58		56.5
PT PIEDRAS BLANCAS	MAX	63	65	65	65	67	74	80	70	65	67	66	65	65	67	67	69	64	65	66	62	68	68	62	67	75	73	70	65	64	65		67.1
	MIN	55	55	55	55	53	53	60	59	60	58	57	53	54	53	53	56	54	51	54	53	53	54	54	51	53	55	51	55	55	57		54.6
POMONA	MAX	90	88	88	90	100	102	100	98	99	95	92	87	82	95	100	103	99	99	100	99	93	83	66	81	91	97	95	92	91	92		92.9
	MIN	57	60	60	55	58	65	68	64	59	54	50	51	48	50	52	55	55	52	56	52	53	60	59	53	48	53	57	63	56	55		55.9
PORT CHICAGO NAVAL DEPOT	MAX	93	94	87	86	86	97	101	100	83	82	80	77	78	83	90	95	95	90	94	98	94	96	78	75	80	86	93	95	94	88		[illegible].9
	MIN	56	55	56	52	49	54	60	60	55	58	50	52	50	50	50	52	52	50	49	49	49	55	47	44	42	43	49	53	53	51		51.5
PORTERVILLE	MAX	102	104	100	97	93	97	103	84	91	90	87	85	82	80	88	92	100	98	93	97	94	96	95	71	73	83	90	97	96	96		91.8
	MIN	67	67	62	56	57	63	69	62	59	60	60	59	52	55	58	60	61	60	62	61	61	63	59	49	51	54	56	59	62	62		59.5
POSEY 3 E	MAX	89	89	83	83	88	83	78	80	83	78	72	68	62	73	82	85	85	84	83	87	85	84	77	82	84	82	83	79	79	82		81.1
	MIN	55	55	53	48	50	53	55	55	49	46	47	45	39	41	46	51	50	48	50	52	50	49	46	48	50	38	40	49	49	51		[illegible].6
POTTER VALLEY PH	MAX	101	95	88	93	100	104	100	85	87	83	80	73	79	92	94	95	88	94	95	95	95	90	78	80	91	100	100	100	99	99		91.8
	MIN	57	52	47	54	50	52	52	63	48	58	49	47	44	45	49	52	52	48	49	47	48	51	38	35	41	49	52	49	50	51		49.3

See Reference Notes Following Station Index

Station		1	2	3	4	5	6	7	8	9	10	11	12	13	14	15	16	17	18	19	20	21	22	23	24	25	26	27	28	29	30	31	Average
PRIEST VALLEY	MAX	102	95	92	91	98	101	84	87	88	82	80	78	80	87	83	95	93	93	99	92	96	86	70	78	82	95	98	95	96			89.5
	MIN	51	51	41	41	42	53	60	51	45	50	50	42	40	40	43	50	45	45	45	45	44	46	50	35	35	40	45	45	45			45.3
QUINCY RS	MAX	98	90	85	88	95	99	95	82	82	79	77	74	77	81	90	89	88	92	88	89	89	86	67	73	84	86	90	90	90	89		86.1
	MIN	38	40	35	36	35	39	49	45	40	35	32	42	39	32	33	35	39	32	34	34	32	35	39	21	27	31	32	31	33	33		35.3
RAMONA SPAULDING	MAX	96	92	92	95	101	104	104	100	101	99	97	89	83	99	101	104	102	101	105	101	97	80	66	80	89	97	92	90	92	96		94.8
	MIN	57	57	55	52	55	62	64	62	60	52	46	47	46	43	49	51	51	46	51	50	51	55	59	57	47	46	54	60	53	52		53.0
RANDSBURG	MAX	102	99	97	95	96	95	95	93	94	94	91	84	84	85	89	92	95	94	96	93	94	88	76	68	80	87	87	84	91	90		90.3
	MIN	77	76	72	68	65	71	69	67	64	65	61	58	55	55	60	65	70	64	66	64	66	67	52	48	51	60	67	62	62	65		63.7
RED BLUFF WB AP	MAX	100	97	89	96	102	108	90	90	89	84	77	80	84	90	95	93	94	96	97	93	97	77	73	81	93	98	99	102	100	97		92.0
	MIN	68	68	63	64	64	65	72	67	63	59	60	59	53	64	66	61	67	61	63	66	63	54	51	50	55	72	64	62	61	67		62.4
REDDING FIRE STA 2	MAX	103	95	95	93	100	102	101	87	87	86	81	78	82	88	93	93	89	94	94	92	92	92	71	80	92	96	96	78	97	100		91.6
	MIN	76	69	62	65	70	69	71	67	63	59	62	59	52	59	67	65	67	67	67	65	66	60	49	48	60	71	69	68	67	73		64.4
REDLANDS	MAX	100	95	93	99	102	101	101	99	101	100	96	90	81	99	102	103	102	101	104	101	99	84	66	83	92	99	96	93	93	95		95.7
	MIN	62	61	60	58	62	67	69	66	65	60	55	54	53	53	59	61	62	58	61	59	60	56	60	56	51	55	61	66	60	59		59.6
REDWOOD CITY	MAX	80	82	81	81	92	100	94	85	83	80	77	78	80	87	95	90	89	91	93	91	92	88	72	80	87	93	96	92	81	79		86.3
	MIN	60	62	52	50	53	59	66	62	54	62	52	54	59	52	55	56	56	52	54	53	54	53	50	46	46	53	56	54	54	55		54.8
RICHMOND	MAX	71	71	66	68	75	86	87	84	75	77	74	73	72	78	87	89	84	72	83	85	89	84	66	70	78	84	95	95	79	70		78.9
	MIN	59	58	58	58	56	63	70	64	62	64	59	59	55	57	61	60	60	55	63	56	55	55	50	54	52	57	63	63	58	57		58.7
RICHMOND FIELD STA	MAX	68	68	65	67	73	80	82	83	72	74	74	72	73	78	83	86	80	71	79	80	90	99	65	67	78	78	95	95	78	80		77.8
	MIN	58	57	57	57	56	61	64	63	61	64	57	60	55	57	59	58	58	56	57	55	56	56	50	54	52	56	60	62	57	56		57.6
RIVERSIDE FIRE STA 3	MAX	95	90	91	86	102	103	100	98	100	97	93	86	82	100	102	103	99	99	101	99	95	87	75	83	92	98	97	94	91	94		94.4
	MIN	59	59	59	56	61	66	66	65	60	57	53	53	52	53	54	56	55	52	56	55	55	60	60	54	52	52	57	67	57	56		57.2
RIVERSIDE CITRUS EXP STA	MAX	101	99	92	93	96	103	103	100	100	102	99	94	87	83	100	102	104	101	101	103	101	97	83	70	81	90	95	97	94	93		95.5
	MIN	60	61	58	57	61	69	68	67	62	60	55	54	53	53	58	60	60	57	60	57	59	60	62	55	55	59	59	69	60	58		59.5
ROCKLIN	MAX	105	102	98	92	89	99	105	90	94	90	87	85	84	83	90	90	95	90	95	100	94	99	84	73	81	92	98	98	92	95		92.3
	MIN	60	61	59	50	50	55	65	64	64	60	59	55	52	48	51	62	60	53	55	55	53	56	54	46	41	48	50	56	57	57		55.2
SACRAMENTO WB AP	MAX	95	91	88	89	96	103	88	88	86	85	80	80	83	90	92	95	90	94	95	92	93	79	75	79	83	92	93	92	92	93		89.0
	MIN	61	59	56	53	58	65	69	65	60	60	54	57	55	58	64	62	60	58	58	65	57	56	54	51	50	55	60	60	57	60		58.6
SACRAMENTO WB CITY	MAX	97	92	88	92	97	104	86	88	87	86	80	79	81	88	92	97	90	93	98	91	96	80	73	79	84	97	96	95	94	95		89.8
	MIN	63	59	57	54	61	65	68	65	60	59	55	57	55	58	61	66	61	59	61	62	58	57	54	47	52	56	60	61	60	59		59.0
SAINT HELENA	MAX	95	86	85	90	101	106	90	85	84	81	79	77	85	97	100	98	90	100	102	98	98	83	77	86	92	99	103	97	91	93		91.6
	MIN	57	59	45	46	49	55	61	61	50	56	46	50	50	52	58	52	52	50	52	50	52	48	47	52	43	48	53	50	49	50		51.4
SAINT MARYS COLLEGE	MAX	94	87	78	86	95	99	92	83	80	87	77	72	79	89	93	95	91	94	95	92	95	79	70	79	83	93	94	93	91	93		87.6
	MIN	59	56	53	53	47	54	65	60	61	61	46	55	48	48	50	49	45	47	48	49	48	55	46	37	39	39	52	51	57	56		51.1
SALINAS 2 E	MAX	77	71	72	74	90	90	88	79	75	76	76	75	75	84	98	91	75	87	87	86	88	79	67	77	86	97	100	85	75	75		81.8
	MIN	55	58	54	50	50	57	62	61	55	61	58	54	54	51	52	59	55	51	53	50	49	53	52	42	45	54	57	55	56	55		53.9
SALT SPRINGS PH	MAX	94	90	88	84	90	94	90	84	84	83	76	75	72	80	84	89	85	87	88	89	88	87	72	72	78	87	89	88	86	88		84.7
	MIN	69	62	58	54	54	70	66	60	55	54	50	52	42	48	58	60	59	64	62	64	63	57	48	50	56	61	70	60	64	64		58.5
SALYER RS	MAX	102	94	92	86	91	100	103	88	79	81	75	75	68	70	85	89	80	82	90	79	86	84	63	73	78	86	94	96	96	95		85.3
	MIN	53	45	45	45	45	53	58	61	57	53	53	47	51	52	48	50	56	46	46	45	44	44	43	36	40	39	48	49	50	50		48.4
SAN ANTONIO CN MOUTH	MAX	95	93	81	82	96	98	97	92	95	94	91	87	78	87	92	95	95	94	96	93	94	89	75	72	85	91	92	87	85	87		89.6
	MIN	67	63	61	63	64	74	72	68	67	64	63	55	50	55	70	70	67	65	68	64	67	57	56	50	56	63	68	65	62	65		63.3
SAN BERNARDINO CO HOSP	MAX	101	96	95	95	105	104	102	101	101	99	97	90	84	100	104	105	102	104	105	101	99	86	75	82	92	98	95	95	94	97		96.8
	MIN	62	62	61	59	62	68	70	68	64	60	57	56	52	53	57	61	61	57	60	58	60	59	61	56	58	60	60	70	60	60		60.4
SANDBERG WB	MAX	92	86	83	83	87	86	74	84	86	83	80	63	60	77	80	84	85	85	89	87	86	73	49	60	71	81	81	79	87	85		79.5
	MIN	72	67	64	62	63	63	60	63	67	62	55	49	45	51	59	67	65	63	68	64	67	48	44	42	48	60	66	61	65	67		59.9
SAN DIEGO WB AP	MAX	78	78	79	79	82	87	91	84	84	79	78	78	76	80	85	88	81	81	80	82	74	70	70	75	85	86	85	82	79	78		80.5
	MIN	66	68	67	66	66	70	71	70	68	67	64	64	64	61	63	65	65	62	60	61	65	65	65	64	58	61	64	67	65	65		64.9
SAN FERNANDO	MAX	97	87	86	91	101	103	98	100	102	95	94	88	85	101	102	96	98	99	103	96	97	84	72	83	92	100	96	95	90	93		94.1
	MIN	58	60	62	56	59	67	69	68	60	56	53	55	57	53	63	63	58	57	57	56	57	59	60	57	59	60	61	65	58	58		59.4
SAN FRANCISCO WB AP	MAX	75	74	73	80	92	94	83	78	76	76	73	74	76	87	92	84	73	88	88	89	86	68	69	77	85	95	96	91	75	76		81.4
	MIN	58	55	53	55	55	62	67	63	59	63	59	60	61	57	59	59	56	54	57	54	57	56	52	52	52	57	61	60	56	56		57.5
SAN FRANCISCO FOB	MAX	65	64	64	72	83	87	82	71	70	71	68	70	71	81	87	76	68	81	81	82	80	61	66	72	79	92	91	81	64	71		75.0
	MIN	56	57	56	56	57	63	62	61	60	61	59	60	60	62	62	62	56	58	57	57	58	53	52	57	57	62	67	61	55	54		58.6
SAN GABRIEL FIRE DEPT	MAX	91	86	86	88	99	100	100	97	98	98	92	87	83	95	102	103	99	98	98	97	95	87	78	84	93	99	96	96	90	91		93.5
	MIN	60	60	62	60	61	66	70	67	62	59	55	56	54	55	55	60	57	55	58	56	57	62	62	56	49	55	58	64	60	60		59.0
SAN GREGORIO 3 SE	MAX	75	70	69	73	85	92	90	74	72	75	72	72	70	82	91	78	70	80	83	87	79	68	63	73	80	93	93	86	73	71		78.0
	MIN	48	54	43	45	45	53	58	58	48	60	46	49	54	48	47	49	48	43	45	42	45	43	42	38	41	49	53	50	44	49		47.9
SAN JACINTO	MAX	103	96	96	99	103	95	99	98	100	99	97	90	83	97	100	102	102	101	104	101	101	93	77	80	92	97	90	91	94	97		95.9
	MIN	58	57	56	55	57	64	66	64	63	56	45	50	47	48	52	55	54	51	54	53	51	51	57	56	42	42	54	60	55	53		54.2
SAN JOSE	MAX	85	82	78	83	91	96	83	83	79	78	75	76	77	87	93	91	80	89	92	89	93	76	72	78	85	94	97	91	84	86		84.8
	MIN	59	58	55	53	57	63	67	65	58	64	56	54	57	56	57	60	57	53	57	55	57	56	50	49	52	55	60	63	59	57		57.3
SAN LUIS OBISPO POLY	MAX	81	80	80	76	79	86	95	88	80	77	75	78	76	76	91	98	97	86	89	99	86	90	71	67	69	90	95	97	85	78		83.8
	MIN	56	56	57	57	50	51	59	60	58	58	59	54	53	58	65	62	53	52	52	55	54	54	56	50	57	63	58	55	55	55		56.1
SAN MARCOS RANCH	MAX	95	92	93	86	88	96	95	82	88	85	80	82	81	82	93	95	100	92	96	100	96	96	80	63	83	91	98	98	95	89		89.7
	MIN	50	52	53	49	45	48	56	57	54	55	55	52	47	42	44	47	53	48	49	48	48	48	52	45	42	52	53	56	48	49		49.9
SAN MATEO	MAX	78	78	77	80	93	95	93	81	80	80	74	74	75	86	93	89	88	88	89	89	88	82	70	78	85	93	96	95	87	78		84.4
	MIN	62	61	53	59	52	59	55	61	54	60	53	55	52	54	55	56	54	50	54	51	55	53	48	47	48	54	57	55	53	50		54.3
SAN PEDRO	MAX	74	74	74	73	80	90	84	80	85	82	78	76	73	81	83	89	89	77	78	78	78	72	72	74	84	85	86	80	78	75		79.4
	MIN	64	64	65	63	65	67	68	68	65	66	64	63	62	62	63	64	65	59	58	63	61	61	65	62	64	64	63	68	65	65		63.9
SAN RAFAEL	MAX	85	84	83	85	96	109	100	81	82	80	75	75	80	90	95	93	89	94	93	91	93	92	74	79	86	95	98	97	89	84		88.2
	MIN	54	53	50	51	54	67	62	61	56	64	56	56	57	56	58	59	59	54	58	55	58	56	49	53	51	56	61	59	55	52		56.3
SANTA ANA FIRE STA	MAX	82	81	80	83	89	95	96	91	93	91	85	82	80	89	88	96	94	87	86	89	87	78	73	81	91	90	90	89	89	84		87.0
	MIN	62	66	66	62	62	65	69	66	62	61	59	58	58	56	57	59	60	60	59	58	61	65	64	59	60	57	58	67	63	64		61.4
SANTA BARBARA *	MAX	75	75	75	77	85	89	86	84	84	82	81	81	85	89	92	95	87	85	86	82	79	71	70	82	89	97	89	88	83	82		83.5
	MIN	60	61	61	55	55	61	68	60	57	55	58	55	56	56	56	57	59	58	57	60	57	61	61	51	52	55	56	56	61	61		57.9
SANTA BARBARA CAA AP	MAX	71	72	71	74	79	85	85	79	81	83	83	85	86	85	87	89	78	78	80	77	72	69	70	80	84	95	85	84	78	75		80.0
	MIN	59	61	57	53	54	60	63	60	59	55	60	59	61	54	55	56	59	59	55	59	56	61	53	50	50	52	56	54	61	60		57.0

See Reference Notes Following Station Index

Station		1	2	3	4	5	6	7	8	9	10	11	12	13	14	15	16	17	18	19	20	21	22	23	24	25	26	27	28	29	30	31	Average
SANTA CRUZ	MAX	71	69	68	78	88	84	78	75	84	82	82	82	86	89	98	95	78	90	85	89	86	69	75	79	83	95	98	87	70	67		82.0
	MIN	54	57	57	46	49	55	61	58	51	53	50	49	55	50	51	54	52	46	50	47	50	51	51	48	41	50	54	53	54	55		51.7
SANTA MARIA	MAX	75	74	75	74	76	87	88	85	76	68	73	75	74	77	92	96	92	79	87	85	79	84	67	66	82	89	93	91	81	73		80.4
	MIN	47	58	54	56	48	56	59	57	57	65	58	51	52	52	60	63	49	49	56	50	52	53	46	46	51	54	57	51	52	53		53.7
SANTA MARIA WB AP	MAX	72	74	71	74	82	96	85	72	70	72	71	71	72	90	94	89	76	82	88	78	83	68	64	75	86	93	90	80	71	72		78.7
	MIN	57	58	54	52	47	57	64	59	59	59	57	53	53	53	61	54	52	51	53	51	51	56	52	46	47	53	54	53	56	57		54.3
SANTA MONICA PIER	MAX															74	76	76	66	69			71	68	70	78	75	73	80	77	70		
	MIN	63	65	65	64	64	67	67	68	68	64	60	62	61	61	60	60	60	61	59	59	59	59	59	58	59	62	62	64	64	63		62.[illegible]
SANTA PAULA	MAX	85	81	80	79	81	90	98	92	85	89	84	85	82	82	95	102	98	90	88	92	92	86	78	72	86	95	104	102	94	85		88.4
	MIN	60	62	61	58	55	64	67	61	58	51	52	57	52	50	64	62	62	55	59	56	55	62	62	51	50	60	65	62	58	55		58.2
SANTA ROSA	MAX	94	88	86	82	89	100	102	83	83	82	79	79	76	85	94	99	95	90	96	100	96	96	77	78	85	91	101	101	95	81		89.4
	MIN	54	51	48	47	47	50	57	61	52	55	47	49	48	50	53	51	52	50	52	50	52	49	44	40	42	45	49	51	50	51		49.9
SCOTIA	MAX	71	72	74	68	75	86	95	89	77	80	69	72	70	69	72	69	59	67	72	68	68	69	60	64	69	71	85	93	72	79		73.5
	MIN	50	46	47	47	48	49	59	60	57	58	53	50	50	55	56	58	56	52	53	47	47	50	48	41	41	45	49	52	50	49		50.8
SHASTA DAM	MAX	105	99	93	90	92	97	100	90	83	86	82	79	75	80	86	89	89	88	88	95	85	95	68	68	78	87	91	92	95	92		87.9
	MIN	73	71	64	66	69	70	72	66	64	61	61	60	55	56	63	64	64	67	67	64	54	64	53	53	54	62	70	72	72	74		64.2
SIERRA CITY	MAX	97	93	88	85	86	93	99	81	81	81	78	74	66	75	82	86	87	85	90	84	88	87	77	63	72	83	84	83	91	89		83.6
	MIN	54	49	47	49	56	59	61	51	48	45	42	48	43	48	52	49	49	52	52	51	52	44	43	34	44	49	56	54	54	57		49.7
SIERRAVILLE RS	MAX	92	88	83	80	82	87	90	81	78	79	75	72	63	72	75	79	84	83	85	83	80	85	74	50	64	76	80	83	84	85		79.1
	MIN	38	45	38	36	38	41	45	46	37	41	38	41	38	34	40	38	42	35	38	41	35	48	41	22	28	35	35	34	36	42		38.2
SONOMA	MAX	95	88	84	92	101	105	95	86	83	80	79	77	88	95	98	98	91	96	101	98	98	88	77	85	89	101	99	96	92	95		91.7
	MIN	51	47	43	45	46	52	68	59	48	59	43	48	50	53	52	49	50	47	47	48	48	48	42	40	41	46	49	48	47	45		48.6
SONORA	MAX	103	101	98	95	92	99	104	81	92	90	84	82	78	79	87	93	98	94	96	98	94	95	85	71	77	84	94	94	95	94		90.9
	MIN	65	63	58	56	56	58	65	62	56	56	52	54	47	48	52	55	59	58	58	57	57	56	53	44	46	48	52	57	56	58		55.4
SO ENTRANCE YOSEMITE NP	MAX	90	86	86	82	85	89	88	76	78	75	70	70	70	75	79	83	80	85	90	87	85	80	63	62	72	84	83	80	82	82		79.9
	MIN	53	53	41	45	45	55	54	41	38	36	36	32	32	33	44	47	46	36	39	38	38	40	45	26	27	37	37	45	45	47		41.0
SQUAW VALLEY LODGE	MAX	82	77	74	77	80	82	73	69	70	68	66	55	64	64	73	75	73	80	78	75	77	66	47	59	69	69	77	78	76	69		71.4
	MIN	37	44	46	36	37	39	50	50	37	48	40	44	27	30	31	36	41	35	37	34	35	47	35	22	26	32	34	32	32	33		36.9
SQUIRREL INN 2	MAX	84	79	78	77	80	81	80	75	78	74	75	68	66	71	75	79	78	80	83	79	81	66	64	57	63	70	70	68	73	79		74.4
	MIN	67	65	63	63	61	62	56	61	60	62	59	54	44	48	52	59	60	61	64	63	63	51	42	39	45	53	54	54	56	55		56.5
STOCKTON CAA AP	MAX	99	93	91	90	96	102	83	93	85	87	80	79	82	89	94	99	92	94	99	91	95	80	73	79	86	92	96	96	93	94		90.1
	MIN	61	59	57	55	56	63	69	64	61	59	55	50	52	56	58	61	63	57	59	59	57	58	50	49	49	51	58	61	59	59		57.5
STOCKTON FIRE STA 4	MAX	99	94	90	89	86	94	98	82	91	83	81	78	80	80	86	90	96	89	91	94	88	92	82	72	77	83	89	93	92	89		87.6
	MIN	60	58	59	51	55	62	70	67	58	60	54	58	54	52	57	57	58	55	56	57	53	57	50	45	47	48	54	56	56	56		56.0
STOCKTON MOWRY BRIDGE	MAX	99	94	90	90	97	100	93	91	91	84	82	80	80	89	94	97	92	95	98	94	95	86	75	81	86	92	92	96	93	93		90.6
	MIN	57	57	56	52	55	60	69	64	59	57	54	56	53	55	57	56	60	54	57	57	55	56	48	45	44	47	54	55	55	53		55.2
STONY GORGE RESERVOIR	MAX	98	97	92	94	99	106	101	89	89	86	80	81	83	90	94	94	94	97	97	93	96	90	71	91	92	96	99	100	99	96		92.8
	MIN	64	58	54	63	59	62	71	55	53	51	48	55	48	54	57	54	60	55	59	65	57	53	43	40	50	65	60	56	55	57		56.0
STRAWBERRY VALLEY	MAX	91	87	85	81	90	97	80	82	79	75	71	70	70	84	86	84	86	89	86	88	86	72	59	70	80	[illegible]	88	89	88	88		82.3
	MIN	59	56	54	51	53	60	56	60	52	49	45	45	43	48	55	54	53	55	54	55	55	50	42	38	48	49	59	59	58	62		52.6
SUNLAND	MAX	104	90	92	94	101	106	101	101	106	97	96	87	88	102	105	106	104	103	106	99	102	84	66	84	95	100	99	97	93	96		96.8
	MIN	58	56	58	57	62	64	64	67	65	58	55	54	51	50	61	69	69	65	66	63	62	53	56	50	52	67	63	63	58	59		59.8
SUSANVILLE AP	MAX	91	87	85	79	84	89	81	79	82	79	87	67	71	73	76	85	81	82	82	76	84	79	59	60	74	78	79	83	82	77		79.0
	MIN	50	46	41	44	47	44	54	47	44	39	39	39	39	36	38	39	40	40	38	39	36	40	35	23	30	40	38	39	39	40		40.1
TABLE MTN	MAX	82	80	78	74	74	77	69	73	73	71	73	67	63	65	69	72	74	75	77	76	74	68	52	48	58	65	65	68	70	70		70.0
	MIN	60	62	58	57	56	52	56	57	57	55	55	48	43	48	52	54	56	57	59	56	56	52	35	33	37	49	45	45	56	56		52.1
TAHOE	MAX	77	80	76	74	70	73	76	74	70	72	69	66	56	62	63	67	71	73	70	75	65	75	65	50	52	64	66	69	69	65		68.5
	MIN	40	44	46	42	42	45	53	49	40	43	40	45	31	34	35	40	41	40	41	40	39	45	35	27	32	38	39	38	39	40		40.1
TEHACHAPI	MAX	92	89	84	86	90	92	75	86	89	78	74	64	62	81	85	89	86	84	86	89	92	80	68	61	73	85	85	84	84	82		81.8
	MIN	54	65	62	48	48	43	49	56	51	49	55	46	45	40	43	46	46	50	46	53	47	47	49	40	39	48	46	50	51	47		48.6
TEJON RANCHO	MAX	104	105	96	93	95	98	90	89	87	84	83	78	77	85	82	97	95	92	95	91	94	94	83	72	79	86	95	95	94	95		90.1
	MIN	74	74	70	63	64	71	69	59	60	60	63	54	52	56	60	63	66	64	66	70	62	71	56	50	51	55	63	70	68	68		63.1
THERMAL CAA AP	MAX	108	109	108	108	106	112	109	108	109	111	106	103	97	103	106	107	107	106	108	108	109	100	90	89	94	104	98	98	96	97		103.8
	MIN	75	78	75	73	80	79	78	81	79	80	70	78	70	64	66	65	64	64	64	65	69	72	69	66	64	60	68	70	64	65		70.5
THREE RIV EDISON PH 2	MAX	102	98	99	95	97		101	94	94	95	85	84	85	84	90	100	100	97	94	95	93	97	92	74	81	85	90	95	94	95		92.6
	MIN	66	68	64	58	59		69	65	59	55	62	62	50	52	54	56	57	60	57	58	58	60	60	51	50	53	50	57	56	64		58.3
TIGER CREEK PH	MAX	98	96	92	89	95	100	98	87	88	84	78	76	76	83	89	92	91	92	93	92	91	89	70	73	80	92	92	92	91	90		[illegible].3
	MIN	60	57	54	52	53	59	64	57	52	53	48	53	44	47	52	55	55	54	55	54	55	50	50	44	42	46	50	53	53	51		52.4
TORRANCE	MAX	80	79	80	81	83	85	90	83	81	80	77	79	80	84	87	89	85	83	79	87	85	76	75	81	88	92	89	89	77	81		82.8
	MIN	63	64	65	66	60	64	67	67	62	60	57	58	56	54	62	59	58	61	61	55	67	62	64	56	52	59	59	63	60	59		60.7
TRACY CARBONA	MAX	102	98	93	90	90	96	102	82	90	85	81	79	76	80	87	92	98	92	93	98	91	93	85	74	78	85	92	93	96	93		89.5
	MIN	58	56	51	48	55	56	63	54	56	57	56	55	58	60	62	60	60	56	57	61	57	57	48	49	49	52	52	55	58	57		55.8
TRACY PUMPING PLANT	MAX	98	95	89	90	96	105	99	90	85	81	80	79	83	92	93	98	96	95	102	93	97	82	78	81	86	92	97	95	95	97		91.3
	MIN	58	64	60	57	56	60	69	62	63	64	59	57	58	64	62	57	67	55	59	67	55	62	52	56	47	51	65	61	58	57		59.4
TRONA	MAX	109	110	107	106	103	99	109	104	101	102	100	98	91	90	92	95	100	102	102	104	101	102	96	76	78	88	95	93	92	97		98.1
	MIN	73	74	69	67	71	57	58	68	66	66	60	62	61	58	59	56	64	64	63	67	64	65	62	52	53	54	63	67	62	62		62.9
TRUCKEE RS	MAX	87	85	78	76	78	81	82	78	71	72	71	68	58	66	72	75	78	80	80	78	74	80	68	47	59	71	74	78	78	78		74.0
	MIN	36	45	40	35	36	39	49	46	35	41	39	45	28	29	32	35	46	38	33	33	33	46	35	20	26	32	34	32	33	34		36.2
TULELAKE	MAX	89	85	82	80	86	91	90	85	76	75	71	67	64	68	77	77	75	78	77	73	77	75	54	63	75	80	83	84	82	71		77.0
	MIN	43	37	37	37	38	38	42	50	45	41	46	40	40	31	34	35	41	32	35	27	30	35	32	24	31	48	37	38	39	36		37.3
TURNTABLE CREEK	MAX		104	93	90	95	99	105	87	83	85	81	77	74	81	85	89	89	91	90	93	86	94	69	67	79	88	92	95	96	94		88.0
	MIN		[illegible]	62	64	69	73	69	64	62	58	60	57	51	54	60	63	65	65	66	61	62	60	50	50	52	62	65	69	71	73		62.2
TUSTIN IRVINE RANCH	MAX	86	86	86	84	93	94	96	94	94	93	88	83	81	91	93	97	96	91	90	92	90	80	76	78	93	92	91	88	86	86		88.9
	MIN	57	57	61	56	58	64	67	68	56	54	50	53	50	52	60	53	53	52	55	52	60	66	63	59	56	50	52	64	62	60		57.3
TWENTYNINE PALMS	MAX	107	108	106	94	100	104	103	104	104	105	104	[illegible]	89	94	98	97	104	105	105	102	107	97	97	78	84	94	90	88	94	92		98.4
	MIN	74	76	74	72	76	70	71	71	73	68	69	76	57	65	61	59	62	63	65	65	63	64	60	60	56	64	61	59	59	60		65.8
TWIN LAKES	MAX																	63	71	70	73	71	67	51	53	66	65	72	71	73			
	MIN																	48	37	39	35	39	49	30	22	34	41	40	40	40			

See Reference Notes Following Station Index

Station		1	2	3	4	5	6	7	8	9	10	11	12	13	14	15	16	17	18	19	20	21	22	23	24	25	26	27	28	29	30	31	Average
UKIAH	MAX	103	98	87	94	[illegible]	106	95	85	85	82	74	[illegible]	78	[illegible]	99	94	87	93	92	98	90	81	76	85	95	102	103	103	94	101		91.5
	MIN	56	53	49	55	52	54	66	65	49	51	50	51	48	49	48	53	51	49	49	48	50	50	40	36	43	48	51	51	51	53		50.6
[illegible] L A	MAX	75	73	75	76	84	94	93	86	89	87	79	75	72	83	93	92	86	84	82	86	78	72	67	78	89	93	93	89	80	81		82.8
	MIN	60	58	62	58	62	67	69	70	63	61	61	59	59	62	65	70	64	61	59	62	55	61	61	59	62	67	66	70	66	62		62.7
UPLAND	MAX	92	85	86	88	98	100	98	98	95	95	92	90	78	94	98	99	99	91	91	95	93	76	63	76	88	95	92	91	87	91		90.5
	MIN	65	[illegible]	58	61	63	73	72	69	68	68	62	61	57	53	62	74	69	68	72	68	66	52	58	53	51	65	62	70	65	64		63.6
UPPER LAKE RS	MAX	103		97	92	98	98	102	86	81							94	90	94	93	93	92	88	77			98	97	97	97	96		93.5
	MIN	48		39	47	42	43	45	43	43							38	45	41	42	40	40	43	31	28			43	42	43	45		41.5
UPPER SAN LEANDRO FILTER	MAX	85	84	79	71	81	93	94	83	78	79	75	73	73	79	88	88	89	75	88	92	92	91	66	65	78	85	95	93	89	81		82.7
	MIN	52	53	52	50	50	51	58	59	54	56	50	50	51	51	53	54	57	50	55	51	51	49	47	47	46	47	60	55	53	51		52.1
VACAVILLE	MAX	101	98	94	92	100	106	83	90	90	85	82	82	86	95	97	100	94	99	102	97	98	78	77	85	90	100	99	97	97	98		93.1
	MIN	60	[illegible]	59	51	57	57	70	66	54	62	56	58	56	57	63	57	62	56	56	61	55	58	50	60	49	50	59	58	56	60		57.7
VALYERMO RS	MAX	98	95	94	94	94	91	84	88	92	91	89	90	82	83	87	90	94	91	94	93	93	92	80	68	77	85	85	88	88	90		88.7
	MIN	59	60	62	55	55	55	51	55	55	47	48	46	40	40	45	50	40	50	53	49	52	50	45	40	48	57	50	51	46	49		50.1
VICTORVILLE PUMP PLANT	MAX	101	103	100	97	95	96	96	96	95	97	93	92	85	83	86	91	95	95	96	99	97	97	86	68	72	79	88	87	84	91		91.3
	MIN	62	66	62	58	60	51	63	61	59	57	50	58	52	45	49	53	55	53	55	53	55	55	55	43	41	45	50	63	55	54		54.6
VISALIA	MAX	103	103	102	97	95	98	102	76	93	92	87	86	83	82	88	92	100	97	94	97	94	97	93	75	79	85	90	96	96	97		92.3
	MIN	68	66	61	53	55	64	71	63	61	60	60	59	52	55	59	61	63	56	63	61	60	64	59	50	53	54	59	61	63	62		59.9
VISTA	MAX	80	80	82	81	84	89	93	86	85	84	82	82	78	83	90	92	90	84	85	86	85	77	75	77	87	87	87	88	86	82		84.2
	MIN	60	60	61	57	60	62	65	63	60	55	57	61	64	51	54	56	55	54	54	52	53	62	62	58	50	50	52	61	55	57		57.4
VOLTA PH	MAX	98	95	91	90	95	103	100	84	84	83	77	73	75	85	91	90	87	92	93	89	92	90	66	76	89	93	94	95	93	93		88.5
	MIN	65	60	59	60	63	67	67	62	58	51	51	53	47	59	64	59	62	60	64	64	58	56	44	41	57	61	65	67	62	65		59.0
WALNUT CREEK 2 ESE	MAX	101	97	92	82	90	98	103	88	85	83	80	79	78	82	91	95	98	87	95	99	94	98	73	75	81	87	95	96	97	93		89.7
	MIN	58	60	58	55	48	56	64	51	50	57	46	49	48	50	50	53	56	48	52	49	49	53	45	39	40	47	49	55	52	50		51.2
WALNUT GROVE	MAX	99	[illegible]	90	89	95	100	85	87	84	84	87	78	82	88	92	95	93	95	97	92	92	82	74	78	84	93	93	97	95	93		89.4
	MIN	59	57	54	52	54	58	68	63	60	59	54	57	57	58	57	56	60	59	56	60	50	58	52	46	47	49	56	53	56	56		56.0
WARNER SPRINGS	MAX	99	93	91	93	94	97	95	95	97	94	93	90	80	90	92	95	95	96	97	95	94	91	77	74	82	87	85	82	88	92		90.8
	MIN	47	56	56	52	56	59	60	57	58	50	46	49	37	41	41	41	41	45	49	49	49	43	56	56	48	47	52	57	48	49		49.8
WASCO	MAX	[illegible]	103	101	94	92	96		76	90	89	89	85	81	80	87	92	99	96	93	96	94	96	94	76	79	84	93	97	95	96		91.2
	MIN	68	71	63	57	58	67		61	63	62	61	61	54	56	58	59	63	60	60	60	61	64	60	51	51	53	58	60	67	60		60.2
WATSONVILLE WATERWORKS	MAX	70	70	67	70	71	85	84	80	71	73	75	75	74	76	84	95	88	74	85	87	85	85	68	69	73	85	94	99	84	69		78.8
	MIN	56	56	56	49	49	52	61	59	54	53	57	50	48	52	52	52	51	47	48	47	50	52	51	42	45	49	54	52	56	52		51.7
WEAVERVILLE RS	MAX	101	96	90	87	90	96	101	86	80	84	78	72	72	72	83	89	82	86	89	82	89	86	62	67	76	87	93	95	96	95		85.4
	MIN	47	40	41	42	41	44	53	56	44	42	48	53	48	38	40	41	49	40	41	34	36	46	33	24	30	36	40	40	39	40		41.5
WEED 1 S	MAX	87	83	72	77	76	84	89	80	75	68	64	65	59	65															79	77		
	MIN	43	36	38	37	39	45	46	50	57	53	44	46	42	37															42	41		
WHEELER	MAX	73	72	64	69	75	81	71	70	69	69	67	68	68	75	78	75	72	79	77	78	77	73	64	69	70	88	79	70	63	57		72.0
	MIN	53	54	47	51	49	54	57	60	56	59	53	52	53	55	60	53	55	57	63	58	61	54	46	46	51	58	55	53	50	46		54.0
WHITE MOUNTAIN 1	MAX	70	67	64	64	63	62	63	55	58	61	61	60	54	54	71	58	61	61	65	64	65	65	58	39	45	57	58	59	68	62		60.4
	MIN	40	42	34	33	31	35	39	40	40	37	42	38	29	23	28	30	32	29	32	32	34	36	35	13	20	28	31	29	31	30		32.4
WHITE MOUNTAIN 2	MAX	59	55	58	52	51	52	48	44	46	48	48	48	46	36	43	46	49	47	50	51	55	52	42	36	34	44	44	44	50	46		47.5
	MIN	38	39	37	34	30	[illegible]	34	31	33	32	26	28	23	24	26	33	23	32	25	34	37	30	26	4	13	20	20	21	28	33		28.1
WILLIAMS	MAX	101	99	96	96	99	106	99	97	92	93	86	88	89	91	92	95	97	96	97	100	93	94	80	74	96	97	99	98	98	97		94.5
	MIN	57	57	54	56	57	61	59	58	57	60	50	49	53	55	56	58	66	58	57	60	56	55	51	52	56	55	56	56	58	64		56.6
WILLOWS	MAX	101	97	96	87	93	96	108	87	90	82	85	80	82	87	93	98	92	95	99	98	95	97	74	75	84	95	99	101	96	99		92.0
	MIN	67	61	57	61	59	62	73	68	57	55	51	52	51	67	72	57	64	64	57	62	57	53	48	52	53	52	61	58	58	63		59.1
WINTERS	MAX	104	103	96	95	94	101	106	86	90	91	86	83	82	85	94	97	99	94	99	101	95	98	83	79	84	90	99	98	99	98		93.6
	MIN	62	60	55	56	57	63	76	60	65	63	59	60	57	65	63	57	63	59	58	68	57	58	54	54	49	53	56	59	61	59		59.5
WOODFORDS	MAX	82	88	80	77	80	84	82	76	79	78	76	70	66	70	74	82	78	79	84	72	84	73		58	71	72	77	78	78	75		76.7
	MIN	57	58	54	49	47	48	54	47	46	48	45	40	37	39	42	46	54	48	52	43	48	56	37	27	34	39	44	47	46	46		45.9
WOODLAND 1 WNW	MAX	103	98	96	90	93	100	109	85	90	90	87	84	82	83	90	93	97	95	95	101	92	98	86	75	80	87	97	98	96	96		92.2
	MIN	58	54	50	50	53	60	70	66	57	58	50	53	53	57	63	54	57	56	54	65	54	51	54	52	45	49	54	55	55	55		55.4
YORBA LINDA	MAX	90	88	89	88	98	101	102	98	99	94	92	87	85	99	99	104	98	98	97	98	89	82	69	85	86	99	94	93	91	91		92.8
	MIN	65	59	61	58	58	62	67	63	57	55	51	54	52	53	54	58	55	51	53	52	53	64	62	56	53	52	55	61	56	60		57.0
YOSEMITE NP	MAX	93	92	88	86	92	95	77	82	84	80	77	71	72	80	84	88	86	87	89	88	89	81	64	67	75	86	86	84	84	84		83.0
	MIN	56	55	56	57	47	60	59	55	47	44	45	49	42	44	47	55	54	56	52	54	48	49	48	47	39	44	46	49	45	47		49.9
YREKA	MAX	95	93	81	82	86	92	96	89	75	83	79	75	72	71	76	82	72	78	82	72	77	83	55	60	68	81	85	88	89	86		80.1
	MIN	53	46	45	45	47	50	55	58	49	48	53	52	52	44	44	46	49	41	44	38	39	40	37	30	33	41	49	47	48	50		45.8

PREPARATION AND PUBLICATION OF THIS BULLETIN

Much of the data presented in this publication comes from observations taken by volunteer cooperative observers. These observations are mailed after the close of the month to a Weather Records Processing Center, where they are checked for accuracy and completeness and placed on punch cards. These cards are used to prepare copy for the various tables. Printing and mailing is done at the National Weather Records Center at Asheville, North Carolina.

The various steps all take time. Records for any state cannot be checked by machine until nearly all of them for that state have been received. Printing cannot be done until all the tables and the text for an issue are completed and assembled.

Constant effort is made to speed up publication and still maintain high quality of the data. A realistic deadline for mailing the printed Climatological Data has been set as the 15th of the second following month (45 days after the end of the month for which data are published). If any recipient's copy is unduly delayed, the Director, National Weather Records Center, Asheville, North Carolina should be advised.

See Reference Notes Following Station Index

EVAPORATION AND WIND

Station		1	2	3	4	5	6	7	8	9	10	11	12	13	14	15	16	17	18	19	20	21	22	23	24	25	26	27	28	29	30	31	Total or Avg.
ANTIOCH PUMPING PLANT 3	EVAP	.30	.27	.27	.32	.26	.23	.35	.15	.30	.26	.29	.30	.30	.26	.29	.30	.30	.28	.28	.30	.30	.30	.17	.27	.26	.19	.22	.22	.24	.20		7.98
	WIND	-	-	-	-	-	-	-	-	-	-	-	-	-	-	-	-	-	-	-	-	-	-	-	-	-	-	-	-	-	-		-
AVENAL 9 SSE	EVAP	.45	.60	.60	.60	.45	.45	.37	.03	.45	*	.75	.45	.30	.24	.60	.30	.45	.60	.30	.60	.39	.45	.47	.21	.30	.20	*	*	1.20	.30		12.11
	WIND	-	-	-	-	-	-	-	-	-	-	-	-	-	-	-	-	-	-	-	-	-	-	-	-	-	-	-	-	-	-		-
BACKUS RANCH	EVAP	.67	.52	.56	.62	.45	.23	.38	.24	.54	.49	.42	.36	.57	.14	.37	.30	.59	.32	.40	.54	.44	.38	.24	.22	.27	.17	.44	.13	.35	.35		11.70
	WIND	48	42	58	102	13	10	15	21	63	64	116	58	246	71	55	2	55	51	26	48	16	79	93	42	17	16	18	11	39	59		1554
	MAX	94	93	87	86	92	90	88	86	82	81	82	77	74	83	82	85	83	87	85	92	86	75	77	75	74	80	82	83	85	85		83.7
	MIN	64	64	62	58	60	66	62	64	60	58	54	54	49	50	54	57	60	59	58	59	57	57	54	55	56	52	57	61	58	57		56.0
BERRYESSA LAKE	EVAP	.45	.31	.34	.32	.34	.45	.19	.30	.30	.28	.23	.28	.23	.29	.37	.38	.31	.30	.33	.41	.35	.17	.21	.28	.31	.28	.28	.30	.30	.31		9.20
	WIND	28	55	57	74	30	32	39	47	63	86	84	83	66	39	45	48	35	29	17	76	32	117	6	82	134	13	17	12	20	28		1494
	MAX	96	91	90	87	92	92	80	89	85	80	79	77	84	92	93	95	89	97	97	101	90	80	78	82	90	92	91	91	89	93		88.7
	MIN	65	62	56	57	56	64	67	67	62	61	56	58	55	55	64	60	64	60	61	59	58	60	51	60	54	62	63	61	61	62		60.0
BOCA	EVAP	.33	.31	.37	.35	.24	.31	.23	.19	.28	.26	.39	.37	.16	.17	.21	.22	.29	.25	.24	.30	.24	.27	.22	.04	.12	.24	.30	.26	.25	.20		7.61
	WIND	36	48	63	65	34	47	36	45	53	51	62	74	81	36	40	37	55	34	31	53	42	47	98	48	44	51	78	42	39	35		1505
BURLINGAME	EVAP	.20	.23	.26	.20	.25	.21	.22	.22	.21	.23	.24	.27	.24	.19	.23	.30	.30	.19	.27	.26	.23	.30	.13	.18	.23	.24	.23	.27	.24	.13		6.90
	WIND	49	72	86	64	52	48	54	40	73	83	97	93	157	48	64	73	126	72	76	94	75	127	76	73	53	43	40	44	113	75		2240
	MAX	85	85	81	82	88	88	88	87	86	87	80	81	80	86	86	86	82	82	82	84	83	80	73	76	81	86	89	88	82	79		83.4
	MIN	60	56	54	53	51	55	65	65	58	64	58	57	58	56	57	57	58	53	56	54	56	56	51	49	48	54	58	57	56	56		56.2
CACHUMA DAM	EVAP	.26	.29	.26	.25	.26	.31	.35	.08	.23	.26	.17	.22	.26	.30	.27	.39	.39	.28	.31	.32	.27	.30	.14	.04	.26	.30	.37	.34	.28	.20		7.96
	WIND	38	39	37	34	30	34	70	26	34	34	31	54	81	84	36	65	46	33	32	45	37	36	46	92	11	66	57	59	36	32		1355
CAMP PARDEE	EVAP	.36	.36	.35	.36	.29	.32	.35	.20	.30	.25	.22	.27	.22	.23	.24	.26	.31	.25	.28	.29	.23	.27	.29	.28	.22	.21	.21	.22	.24	.22		8.10
	WIND	30	34	34	39	31	24	38	42	39	39	38	40	37	34	27	28	30	25	28	28	19	26	34	28	26	22	21	20	26	20		907
CHICO EXP STA	EVAP	*	.60	.30	.31	.19	*	*	.83	.30	.29	.27	.23	*	*	.65	.28	.20	.27	.20	*	*	*	.91	.19	.17	*	*	*	1.77	.13		8.09
	WIND	*	49	39	15	16	*	*	147	24	80	52	75	*	*	105	25	16	24	12	*	*	*	129	22	19	*	*	*	73	23		945
CHULA VISTA	EVAP	.24	.23	.25	.26	.23	*	*	.74	.24	.25	.25	.22	*	*	.71	.25	.25	.20	.19	*	*	.56	.16	.13	.24	.28	*	*	.55	.18		6.61
	WIND	98	70	103	96	73	*	*	235	108	97	98	90	*	*	255	62	68	87	60	*	*	189	85	85	83	59	*	*	150	65		2316
	MAX	85	83	81	83	86	-	-	91	89	87	85	85	-	-	84	85	88	85	87	-	-	85	73	74	81	82	-	-	86	86		84.1
	MIN	65	66	66	65	64	-	-	66	67	65	65	65	-	-	58	62	58	59	60	-	-	59	64	63	54	53	-	-	53	64		61.9
COW CREEK	EVAP	.75	.70	.82	.75	.58	.75	.60	.30	.75	.72	.74	.99	.64	.75	.30	.45	.60	.36	.43	.45	.45	.75	.74	.30	*	1.20	.60	.45	.53	.45		17.90
	WIND	20	25	104	102	46	31	96	41	35	133	94	206	96	32	8	6	2	3	3	12	15	104	293	80	*	150	64	22	3	5		1831
	MAX	102	102	102	100	100	103	95	101	92	95	89	77	96	95	95	97	95	95	98	96	97	99	78	78		90	90	95	92	95		94.4
	MIN	86	73	75	70	72	83	81	85	75	71	69	68	69	65	69	71	73	71	69	70	70	72	70	60	-	58	72	70	70	70		71.6
DAVIS AGR COLLEGE	EVAP	.36	.37	.35	.33	.22	.27	.48	.18	.31	.31	.24	.27	.24	.33	.39	.33	.30	.27	.33	.40	.37	.30	.15	.40	.27	.21	.24	.22	.22	.27		8.93
	WIND	28	56	73	61	17	21	73	54	57	75	27	36	37	90	104	59	23	26	51	99	70	37	56	161	59	19	26	12	16	20		1543
DUTTONS LANDING	EVAP	*	ø.47	.25	.26	.21	*	*	.75	*	.58	.22	.24	*	*	.75	.30	.26	.25	.31	*	*	.85	.17	.23	.25	.19	*	*	.84	.19		7.57
	WIND	*	ø201	116	122	70	*	*	240	*	356	163	188	*	*	291	74	60	95	61	*	*	259	126	83	73	55	*	*	213	78		2924
	MAX	-	85	80	79	82	-	-	86	-	84	79	77	-	-	84	87	87	83	84	-	-	86	73	76	77	78	-	-	86	80		-
	MIN	-	55	52	52	52	-	-	57	-	57	54	54	-	-	54	58	58	56	56	-	-	56	50	50	49	51	-	-	56	56		-
FALL RIVER MILLS INTAKE	EVAP	*	*	ø1.01	.45	.30	.37	*	.60	.30	.30	.30	.21	.23	*	.40	.22	.30	.22	.30	.30	*	.55	.23	.15	.15	.39	.26	*	.45	.21		8.20
	WIND	*	ø150	33	90	26	39	*	132	91	99	111	74	121	*	67	42	84	43	39	104	*	94	55	88	26	46	60	*	34	43		1791
FOLSOM DAM	EVAP	.36	.34	.37	.30	.34	.38	.42	.24	.30	.27	.28	.28	.20	.20	.30	.32	.30	.26	.30	.33	.32	.28	.22	.19	.20	.21	.29	.30	.26	.24		8.60
	WIND	39	53	76	66	48	73	62	64	69	74	82	89	63	39	60	58	38	58	47	42	64	40	76	68	37	64	49	60	40	44		1742
FRIANT GOVT CAMP	EVAP	.48	.51	.49	.52	.48	.44	.46	.15	.32	.40	.39	.35	.41	.39	.32	.35	.42	.47	.36	.42	.38	.37	.45	.20	.23	.28	.32	.35	.34	.42		11.47
	WIND	42	42	47	56	53	36	69	88	37	47	67	65	106	78	42	33	44	48	39	45	34	37	107	61	40	33	53	46	38	37		1570
	MAX	95	92	94	89	87	90	94	73	92	90	85	85	80	81	85	89	96	88	89	89	92	88	85	76	80	83	85	89	88	89		87.3
	MIN	68	66	62	56	58	62	64	65	61	62	62	61	54	56	55	60	55	60	59	61	57	62	60	53	53	56	58	60	63	64		59.8
HAMILTON AFB 1 E	EVAP	.22	.15	.30	.30	.30	.20	.22	.17	.30	.18	.30	.30	.30	.21	.28	.28	.18	.30	.30	.35	.18	.25	.12	.23	.20	.21	.20	.35	.20	.30		7.38
	WIND	67	61	76	50	10	40	55	43	42	50	102	48	58	49	32	36	50	75	25	75	10	40	40	66	38	22	24	45	50	55		1434
	MAX	85	84	80	82	86	85	89	87	87	80	81	77	81	85	86	88	85	86	85	85	85	85	76	78	86	86	87	88	81	80		83.9
	MIN	60	55	55	54	55	60	64	64	57	63	54	55	53	57	59	57	57	54	63	55	57	56	49	48	50	54	59	59	56	55		56.5
HETCH HETCHY	EVAP	.25	.30	.22	.28	.22	.27	.13	.07	.23	.15	.19	.17	.16	.17	.17	.20	.23	.20	.18	.23	.21	.21	.11	.14	.13	.14	.20	.19	.16	.16		5.67
	WIND	-	-	-	-	-	-	-	-	-	-	-	-	-	-	-	-	-	-	-	-	-	-	-	-	-	-	-	-	-	-		-
JOICE ISLAND	EVAP	*	ø1.01	*	.59	*	*	*	*	.98	*	*	*	*	*	*	*	*	*	2.13	*	*	*	*	*	*	*	*	*	*	2.38		7.09
	WIND	*	ø188	*	120	*	*	*	*	290	*	*	*	*	*	*	*	*	*	595	*	*	*	*	*	*	*	*	*	*	1340		2533
KETTLEMAN CITY 1 SSW	EVAP	.48	.45	.52	.46	.45	.43	-	.26	.20	.35	.30	.30	.30	.35	.35	.32	.42	.38	.38	.40	.45	.40	.45	.22	.26	.30	.24	.30	.36	.30		B10.74
	WIND	50	44	62	59	54	58	95	62	69	64	74	60	74	62	68	54	49	60	50	22	93	43	79	56	60	48	40	46	36	43		1734
LAKESHORE	EVAP	.33	.32	.25	.25	.29	.25	.14	.12	.13	.16	.14	.14	.13	.19	.20	.15	.21	.25	.26	.25	.22	.08	.17	.13	.17	.22	.23	.20	.21	.26		6.05
	WIND	19	17	16	7	9	10	9	4	7	16	9	18	6	11	18	9	10	20	17	24	15	4	30	11	13	20	15	9	12	22		407
LAKE SPAULDING DAM	EVAP	.45	.42	.43	.39	.41	.41	.36	.20	.28	.30	.21	.22	.20	.32	.45	.35	.33	.36	.34	.38	.35	.34	.14	.20	.29	.57	.48	.40	.33	.42		10.33
	WIND	-	-	-	-	-	-	-	-	-	-	-	-	-	-	-	-	-	-	-	-	-	-	-	-	-	-	-	-	-	-		-
LODI	EVAP	.25	.23	.37	.25	.21	.33	.31	.18	.30	.26	.29	.30	.25	.26	.26	.24	.26	.25	.24	.29	.17	.28	.07	.26	.19	.15	.19	.26	.22	.18		7.30
	WIND	34	41	51	45	21	28	80	44	72	100	95	97	84	62	45	21	29	34	34	55	66	14	41	59	22	22	3	21	21	13		1354
MANDEVILLE ISLAND	EVAP	.15	.37	.30	.26	.30	.27	.33	.23	.37	.34	.24	.25	.30	.33	.36	.37	.24	.27	.30	.39	.26	.27	.21	.34	.15	.23	.24	.26	.27	.15		8.35
	WIND	52	108	71	64	40	52	138	56	155	172	131	147	167	117	106	47	53	93	71	102	47	82	127	170	41	21	18	38	52	34		2572
	MAX	93	94	86	87	92	95	92	89	85	83	77	81	82	83	87	91	88	86	88	88	88	88	74	75	74	89	88	88	86	88		86.2
	MIN	62	61	57	56	59	63	65	64	60	60	53	56	57	60	60	60	61	59	60	60	60	60	55	50	51	58	59	61	60	60		58.9
MONTICELLO DAM	EVAP	.35	.33	.32	.32	.25	.28	.34	.17	.31	.28	.27	.21	.22	.21	.31	.28	.30	.26	.26	.30	.29	.27	.12	.30	.21	.24	.33	.29	.26	.22		8.10
	WIND	20	23	26	26	15	13	21	22	39	44	45	39	40	19	27	16	20	21	17	23	20	21	33	55	18	26	33	18	17	17		774
	MAX	96	95	91	87	88	92	94	78	89	89	86	80	80	86	88	93	91	89	92	92	91	89	73	76	82	85	88	90	89	90		87.6
	MIN	65	63	58	57	58	60	63	66	59	59	58	55	55	55	59	60	60	60	60	61	62	58	53	49	50	52	60	60	61	62		58.6
NACIMIENTO DAM	EVAP	.34	.30	.28	.25	.31	.31	.30	.27	.26	.27	-	.25	.24	.26	.27	.29	.27	.30	.23	.32	.33	.17	.12	.27	.21	.26	.27	.30	.27	.24		B 8.03
	WIND	-	-	-	-	-	-	-	-	-	-	-	-	-	-	-	-	-	-	-	-	-	-	-	-	-	-	-	-	-	-		-
NEWARK	EVAP	*	ø.47	.23	.22	.22	*	*	.67	*	.46	.22	.25	*	*	.75	.28	.25	.21	.20	*	*	.73	.13	.20	.19	.25	*	*	.74	.20		6.87
	WIND	*	ø84	36	44	29	*	*	102	*	111	65	69	*	*	164	55	35	40	22	*	*	121	42	20	21	84	*	*	91	17		1252
OAKDALE WOODWARD DAM	EVAP	.47	.38	.40	.47	.32	.23	.42	.18	.43	.18	.37	.26	.29	.43	.33	.22	.22	.36	.35	.42	.31	.29	.27	.19	.16	.22	.37	.36	.31	.16		9.37
	WIND	29	34	49	57	40	21	52	130	62	57	44	66	98	10	36	43	30	52	52	45	52	24	87	70	65	44	64	24	27	27		1491
PLACERVILLE IFG	EVAP	ø.30	.26	.29	.27	.26	*	*	.66	.20	.19	.16	.18	*	*	.70	.25	.25	.25	.24	*	*	.77	.14	.20	.17	.15	*	*	.71	.22		6.82
	WIND	-	-	-	-	-	-	-	-	-	-	-	-	-	-	-	-	-	-	-	-	-	-	-	-	-	-	-	-	-	-		-
RICHMOND FIELD STA	EVAP	*	ø.45	*	*	.71	*	*	*	.85	*	*	.77	*	*	*	.91	*	*	.59	*	*	*	.79	*	*	.72	*	*	.75	.21		6.75
	WIND	*	ø270	*	*	335	*	*	*	320	*	*	290	*	*	*	160	*	*	195	*	*	*	330	*	*	145	*	*	210	60		2315
	MAX	-	71	-	-	86	-	-	-	85	-	-	84	-	-	-	86	-	-	84	-	-	-	76	-	-	86	-	-	87	-		-
	MIN	-	63	-	-	54	-	-	-	60	-	-	56	-	-	-	64	-	-	55	-	-	-	50	-	-	51	-	-	57	-		-
RIVERSIDE CITRUS EXP STA	EVAP	-	.29	.23	.23	.26	.27	.18	.24	.35	.32	.28	.36	.13	.19	.28	.41	.31	.29	.27	.27	.26	.25	.23	.04	.38	.32	.36	.25	.29	.24		B 8.05
	WIND	-	-	-	-	-	-	-	-	-	-	-	-	-	-	-	-	-	-	-	-	-	-	-	-	-	-	-	-	-	-		-
SALT SPRINGS PH	EVAP	.45	.24	.31	.28	.28	.35	.22	.18	.26	.22	.20	.16	.16	.25	.34	.34	.28	.30	.29	.33	.26	.28	.28	.24	.23	.49	.44	.32	.23	.35		8.56
	WIND	-	-	-	-	-	-	-	-	-	-	-	-	-	-	-	-	-	-	-	-	-	-	-	-	-	-	-	-	-	-		-

See reference notes following Station Index.

Station		1	2	3	4	5	6	7	8	9	10	11	12	13	14	15	16	17	18	19	20	21	22	23	24	25	26	27	28	29	30	31	Total or Avg.
SHASTA DAM	EVAP	.40	.40	.38	.29	.36	.39	.37	.21	.10	.25	.17	.20	.19	.21	.27	.35	.36	.29	.36	.29	.35	.26	.05	.24	.23	.29	.36	.38	.32	.35		8.67
	WIND	59	60	66	44	77	68	63	18	29	40	25	30	50	50	80	60	50	75	85	85	82	30	33	88	82	100	93	90	78	89		1879
STOCKTON MOWRY BRIDGE	EVAP	.30	.30	.49	.30	.30	.23	.29	.15	.34	.25	.30	.27	.26	.30	.26	.23	.30	.30	.26	.30	.26	.34	.12	.30	.20	.19	.20	.26	.22	.19		8.01
	WIND	25	25	105	70	20	20	65	10	75	75	80	95	85	55	40	15	35	35	20	65	20	90	60	60	25	10	10	20	25	15		1350
	MAX	99	96	92	89	95	96	85	95	92	89	85	85	86	89	92	95	95	91	93	93	91	70	78	81	85	89	91	90	90	90		89.6
	MIN	66	64	56	63	60	65	67	67	61	69	57	56	56	56	59	62	62	58	62	58	61	61	52	48	51	57	61	61	61	61		59.9
TAHOE	EVAP	.16	.17	.17	.19	.12	.16	.13	.11	.15	.14	.13	.11	.12	.12	.13	.15	.12	.11	.09	.12	.10	.11	.12	.10	.07	.10	.11	.11	.08	.07		3.67
	WIND	1	1	3	3	2	0	1	1	4	2	4	5	5	4	5	8	12	14	12	8	11	7	15	31	7	27	30	28	6	17		275
TRACY PUMPING PLANT	EVAP	.40	.44	.60	.45	.36	.36	.47	.25	.45	.45	.35	.30	.35	.36	.35	.36	.60	.39	.45	.45	.40	.45	.24	.30	.33	.25	.42	.39	.39	.38		11.74
	WIND	103	122	256	165	65	39	187	56	202	242	233	123	177	110	68	38	196	93	70	123	39	257	169	99	55	28	105	80	71	66		3637
TULELAKE	EVAP	.29	.29	.27	.21	.28	.24	.27	.17	.16	.28	.24	.17	.13	.14	.15	.24	.21	.21	.26	.21	.25	.08	.17	.12	.15	.19	.26	.22	.26	.28		6.40
	WIND	-	-	-	-	-	-	-	-	-	-	-	-	-	-	-	-	-	-	-	-	-	-	-	-	-	-	-	-	-	-		-
TURNTABLE CREEK	EVAP	*	.48	.38	.34	.36	.43	.37	.21	.18	.20	.24	.06	.20	.30	.37	.35	.27	.33	.51	.44	.49	.35	.31	.32	.26	.38	.33	.41	.43	.49		9.79
	WIND	*	129	71	64	80	72	50	50	37	52	55	55	67	78	104	91	63	108	108	132	140	53	81	133	86	172	122	65	107	105		2530
WALNUT GROVE	EVAP	*	*	*	ø.86	.10	.40	.10	.30	.30	.30	.20	.15	.15	.25	.45	.10	.30	.18	.30	.30	.15	.20	.05	.30	.15	.05	.10	.10	.30	.15		6.29
	WIND	33	47	57	40	9	24	45	19	69	84	74	89	56	35	25	6	27	26	20	46	11	55	54	58	11	5	5	11	14	9		1064

MAXIMUM AND MINIMUM IN ABOVE TABLE REFER TO EXTREMES OF TEMPERATURE OF WATER IN PAN AS RECORDED DURING THE 24 HOURS ENDING AT TIME OF OBSERVATION.
ø PRORATED TO PRESERVE MONTHLY TOTAL.

DAILY SOIL TEMPERATURES

Depth in Soil		1	2	3	4	5	6	7	8	9	10	11	12	13	14	15	16	17	18	19	20	21	22	23	24	25	26	27	28	29	30	31	Average
DAVIS AGRICULTURAL COLLEGE																																	
4 Inches (a)	MAX	102	100	99	97	94	97	99	86	96	96	96	91	91	89	89	92	94	93	91	94	90	92	83	81	82	85	89	93	93	91		92.2
	MIN	78	76	75	72	73	76	81	78	76	76	72	72	70	72	74	70	73	72	70	74	70	72	69	64	62	66	68	70	70	71		72.1
RIVERSIDE CITRUS EXPERIMENT STATION																																	
STATION 1 12 Inches (b)	MAX	92	91	90	90	90	88	89	91	91	91	89	87	86	87	89	90	90	89	89	89	88	87	86	81	80	81	83	84	85	85		87.6
	MIN	88	89	88	87	88	87	85	86	87	87	86	85	83	83	84	86	87	86	86	86	86	85	81	79	79	78	80	83	83	83		84.7
STATION 2 18 Inches (c)	MAX	71	71	71	71	72	72	73	73	74	74	74	74	74	73	73	70	68	68	69	69	69	69	69	69	-	-	-	72	72	72		71.4
	MIN	70	71	70	70	71	72	72	73	73	74	73	73	73	73	70	67	67	68	68	69	69	69	69	68	-	-	-	72	72	72		70.7
SALINAS																																	
6 Inches (d)	MAX	79	79	79	78	80	82	76	74	77	79	80	79	78	86	82	80	78	78	80	78	78	74	72	72	74	76	78	75	76	76		77.8
	MIN	71	72	70	68	68	69	72	70	67	70	70	68	68	68	68	68	70	68	68	69	68	68	65	62	62	65	67	68	67	69		68.1
SAN DIMAS TANBARK FLAT																																	
			3:46P							3:51P							2:51P								9:23A						2:56P		
1.5 Inches (e)		-	79	-	-	-	-	-	-	81	-	-	-	-	-	-	80	-	-	-	-	-	-	-	61	-	-	-	-	-	72		-
4.5 Inches		-	76	-	-	-	-	-	-	77	-	-	-	-	-	-	75	-	-	-	-	-	-	-	65	-	-	-	-	-	68		-
9 Inches		-	74	-	-	-	-	-	-	74	-	-	-	-	-	-	73	-	-	-	-	-	-	-	66	-	-	-	-	-	66		-
15 Inches		-	73	-	-	-	-	-	-	73	-	-	-	-	-	-	72	-	-	-	-	-	-	-	71	-	-	-	-	-	67		-
21 Inches		-	73	-	-	-	-	-	-	73	-	-	-	-	-	-	71	-	-	-	-	-	-	-	71	-	-	-	-	-	68		71.2
30 Inches		-	71	-	-	-	-	-	-	72	-	-	-	-	-	-	71	-	-	-	-	-	-	-	70	-	-	-	-	-	67		70.2
66 Inches		-	67	-	-	-	-	-	-	67	-	-	-	-	-	-	67	-	-	-	-	-	-	-	67	-	-	-	-	-	67		67.0
102 Inches		-	64	-	-	-	-	-	-	64	-	-	-	-	-	-	64	-	-	-	-	-	-	-	65	-	-	-	-	-	65		64.4
138 Inches		-	63	-	-	-	-	-	-	63	-	-	-	-	-	-	63	-	-	-	-	-	-	-	63	-	-	-	-	-	63		63.0

(a) SANDY LOAM -- UNDER BARE GROUND SURFACE. DATA FROM ADOLPH FRESE SOIL THERMOGRAPH.
(b) RAMONA SANDY LOAM -- BARE GROUND, EXPOSED TO THE SUN. DATA FROM FRIEZ AIR AND SOIL THERMOGRAPH.
(c) RAMONA SANDY LOAM -- UNDER THE EAST SKIRT OF A VALENCIA ORANGE TREE, SHADED AND UNDER REGULARLY IRRIGATED SOIL. IRRIGATION WATER ON 18-INCH DEPTH SEPTEMBER 15 AND 16 (48 HOURS). DATA FROM FRIEZ AIR AND SOIL THERMOGRAPH.
(d) SALINAS SILTY CLAY LOAM, BARE GROUND EXPOSED TO SUN. DATA FROM TAYLOR RECORDING THERMOGRAPH.
(e) SANDY LOAM -- UNDER GRASS. DATA FROM THERMISTORS WITH COLMAN SOIL MOISTURE INSTRUMENT.

See reference notes following Station Index.

SNOWFALL AND SNOW ON GROUND

Station		Day of month																														
		1	2	3	4	5	6	7	8	9	10	11	12	13	14	15	16	17	18	19	20	21	22	23	24	25	26	27	28	29	30	31
BRIDGEPORT	SNOWFALL																							T								
	SN ON GND																															
MANZANITA LAKE	SNOWFALL																							T								
	SN ON GND																															
TWIN LAKES	SNOWFALL																							T	1.5							
	SN ON GND																															
WHITE MOUNTAIN NO 1	SNOWFALL																							T	T							
	SN ON GND																								T							
WHITE MOUNTAIN NO 2	SNOWFALL								0.5																3.0							
	SN ON GND																								3	1						

SUPPLEMENTAL DATA

Station	Wind direction		Wind speed m. p. h.				Relative humidity averages - percent				Number of days with precipitation							Percent of possible sunshine	Average sky cover sunrise to sunset
	Prevailing	Percent of time from prevailing	Average	Fastest mile	Direction of fastest mile	Date of fastest mile	4:00A PST	10:00A PST	4:00P PST	10:00P PST	Trace	.01–.09	.10–.49	.50–.99	1.00–1.99	2.00 and over	Total		
BAKERSFIELD WB AIRPORT	WNW	15	6.6	++25	WNW	22	67	47	37	58	1	0	2	0	0	0	3	-	1.4
BISHOP WB AIRPORT	-	-	-	-	-	-	-	23	14	-	2	0	1	0	0	0	3	-	2.0
BLUE CANYON WB AIRPORT	-	-	9.0	42	NE	24	-	36	-	-	0	2	2	0	0	0	4	-	2.1
BURBANK WB AIRPORT	S	15	3.1	++12	ESE	1	68	43	37	64	1	1	0	0	0	0	2	-	1.3
EUREKA WB CITY	-	-	6.1	28	N	23	-	-	-	-	1	2	4	0	0	0	7	76	4.1
FRESNO WB AIRPORT	NW	20	6.1	29	SW	6	74	44	26	53	2	0	2	0	0	0	4	93	1.8
LOS ANGELES WB AIRPORT	WSW	26	6.6	++20	W	24+	82	57	58	77	3	1	0	0	0	0	4	-	2.7
LOS ANGELES WB CITY	-	-	5.3	19	W	24+	76	49	51	76	0	1	0	0	0	0	1	91	1.6
MOUNT SHASTA WB CITY	-	-	-	-	-	-	-	51	39	-	2	0	0	2	0	0	4	-	2.9
OAKLAND WB AIRPORT	WSW	18	7.4	++28	SW	22	78	59	47	71	3	1	0	0	0	0	4	-	2.1
RED BLUFF WB AIRPORT	NNW	24	10.6	28	N	20	46	29	20	35	2	0	1	0	0	0	3	91	2.3
SACRAMENTO WB AIRPORT	SW	15	7.8	33	SW	22	68	44	29	55	1	1	0	0	0	0	2	96	1.3
SANDBERG WB	-	-	12.3	++44	N	13	-	31	-	-	0	1	1	1	0	0	3	-	1.1
SAN DIEGO WB AIRPORT	NNW	11	5.6	17	S	23	86	62	60	81	1	0	2	0	0	0	3	81	2.4
SAN FRANCISCO WB AIRPORT	WNW	33	10.9	30	NW	19	77	57	49	72	4	1	0	0	0	0	5	-	1.9
SAN FRANCISCO FED OFFICE BLDG	-	-	8.0	23	W	16	-	74†	-	-	3	1	0	0	0	0	4	89	-
SAN JOSE	NW	38	4.8	22	S	7	-	-	52	-	1	1	0	0	0	0	2	88	1.2
SANTA MARIA WB AIRPORT	WNW	28	5.9	++31	WNW	12	88	59	57	85	5	1	1	0	1	0	8	-	2.5
† 8:00 A.M.																			

++ FASTEST OBSERVED ONE MINUTE WIND SPEED. THIS STATION IS NOT EQUIPPED WITH AUTOMATIC RECORDING WIND INSTRUMENTS.

See reference notes following Station Index.

TOTAL PRECIPITATION

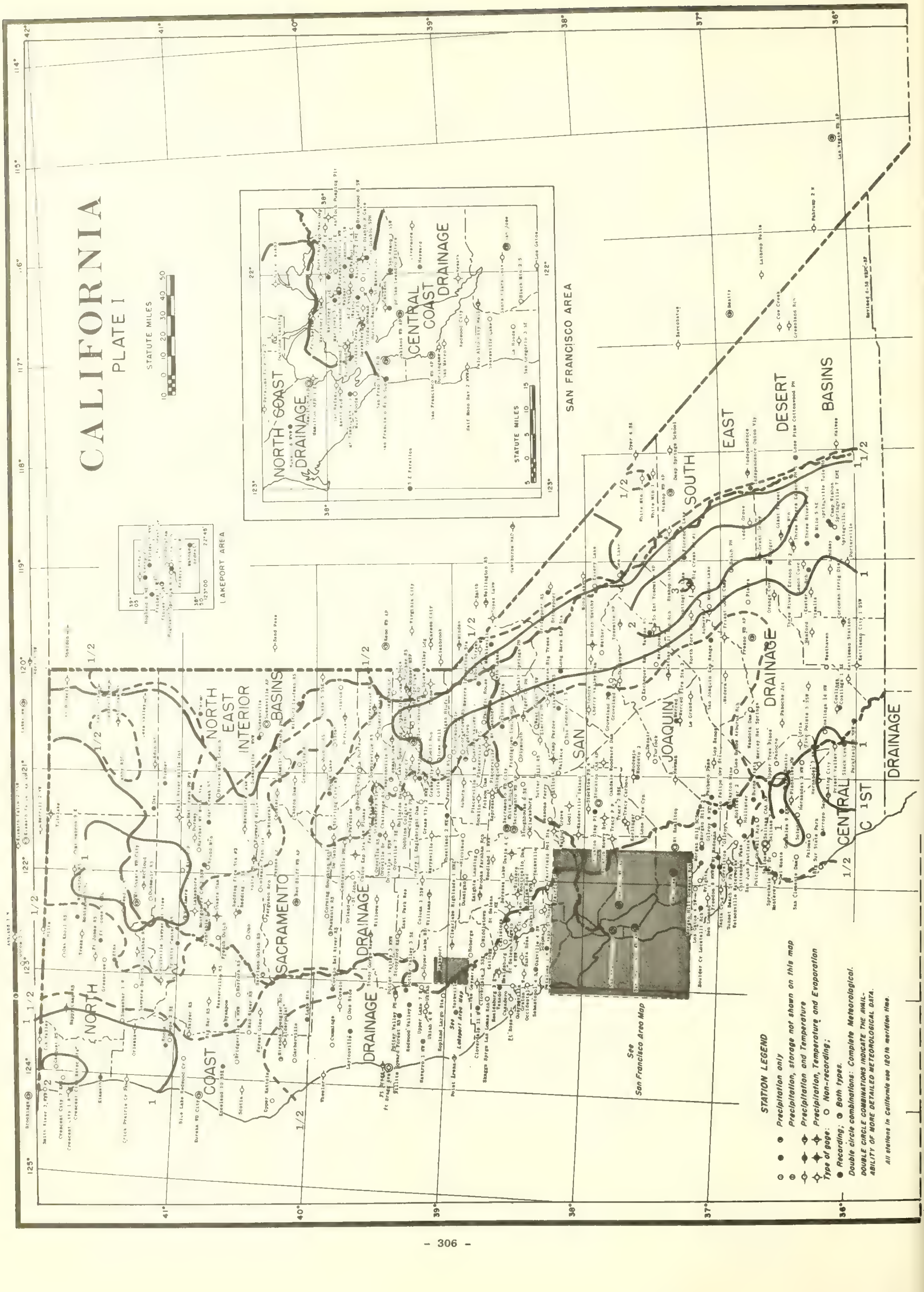

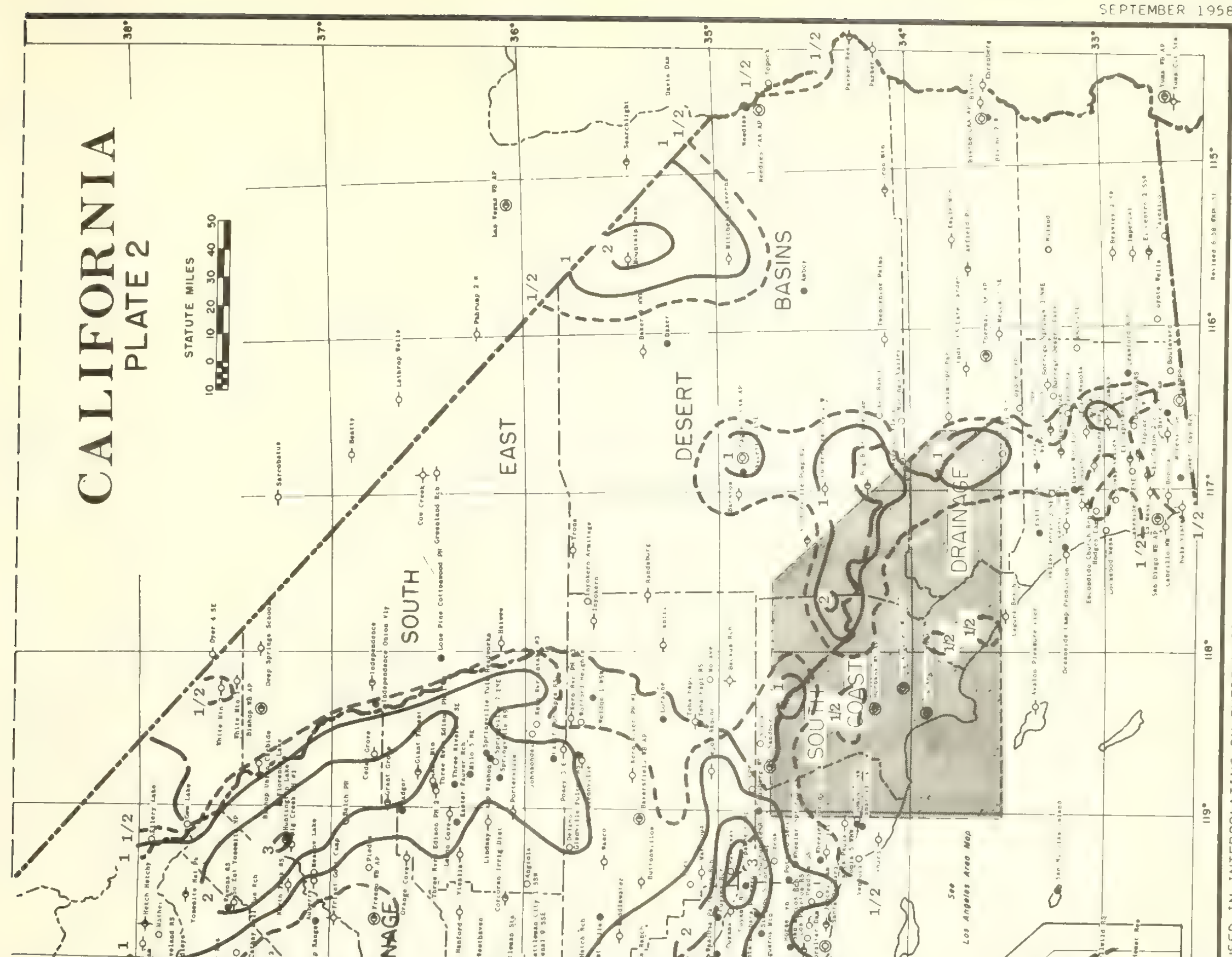

ISOLINES ARE DRAWN THROUGH POINTS OF APPROXIMATELY EQUAL VALUE. CAUTION SHOULD BE USED IN INTERPOLATING ON THESE MAPS, PARTICULARLY IN MOUNTAINOUS AREAS.

AVERAGE TEMPERATURE

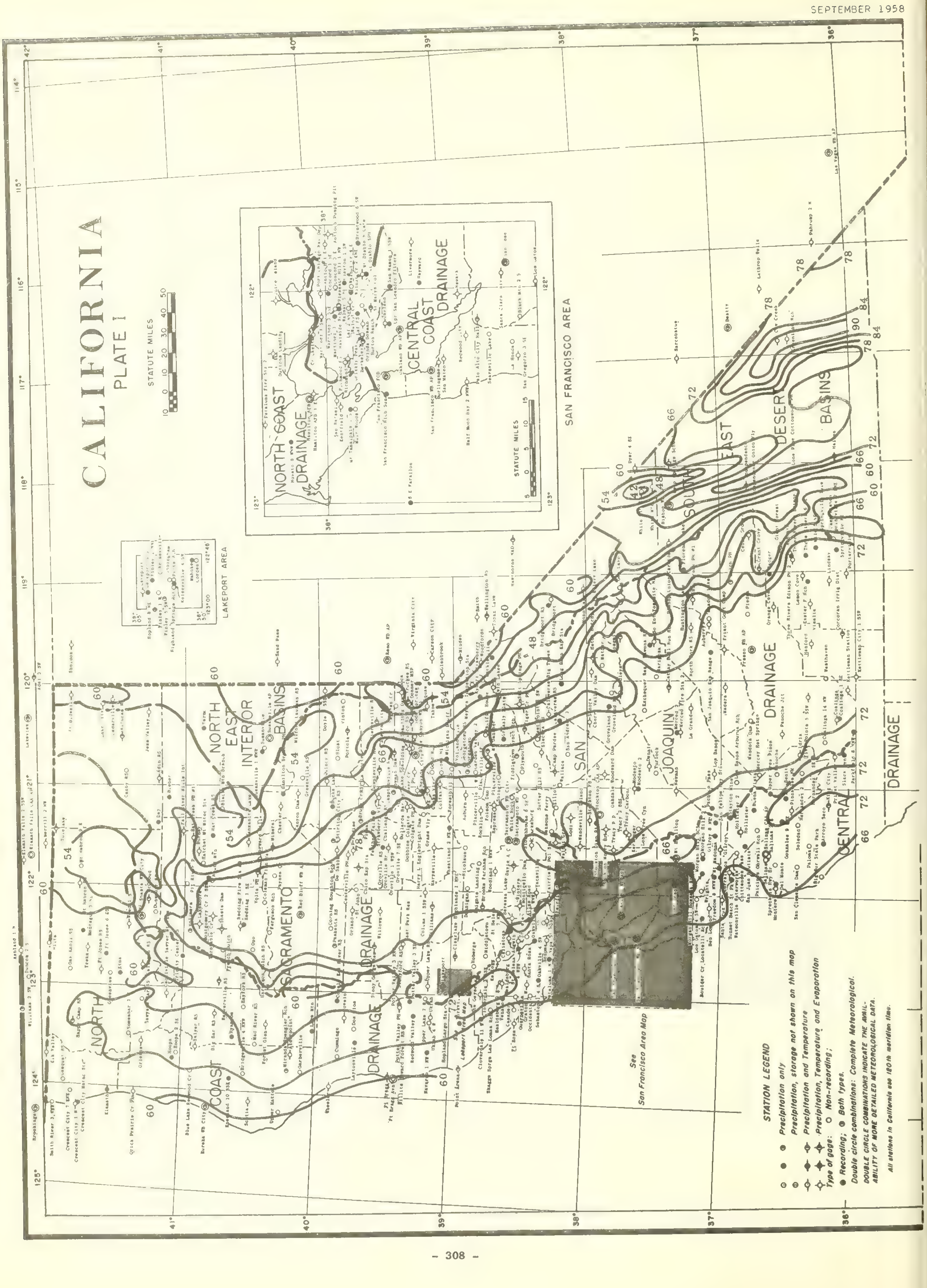

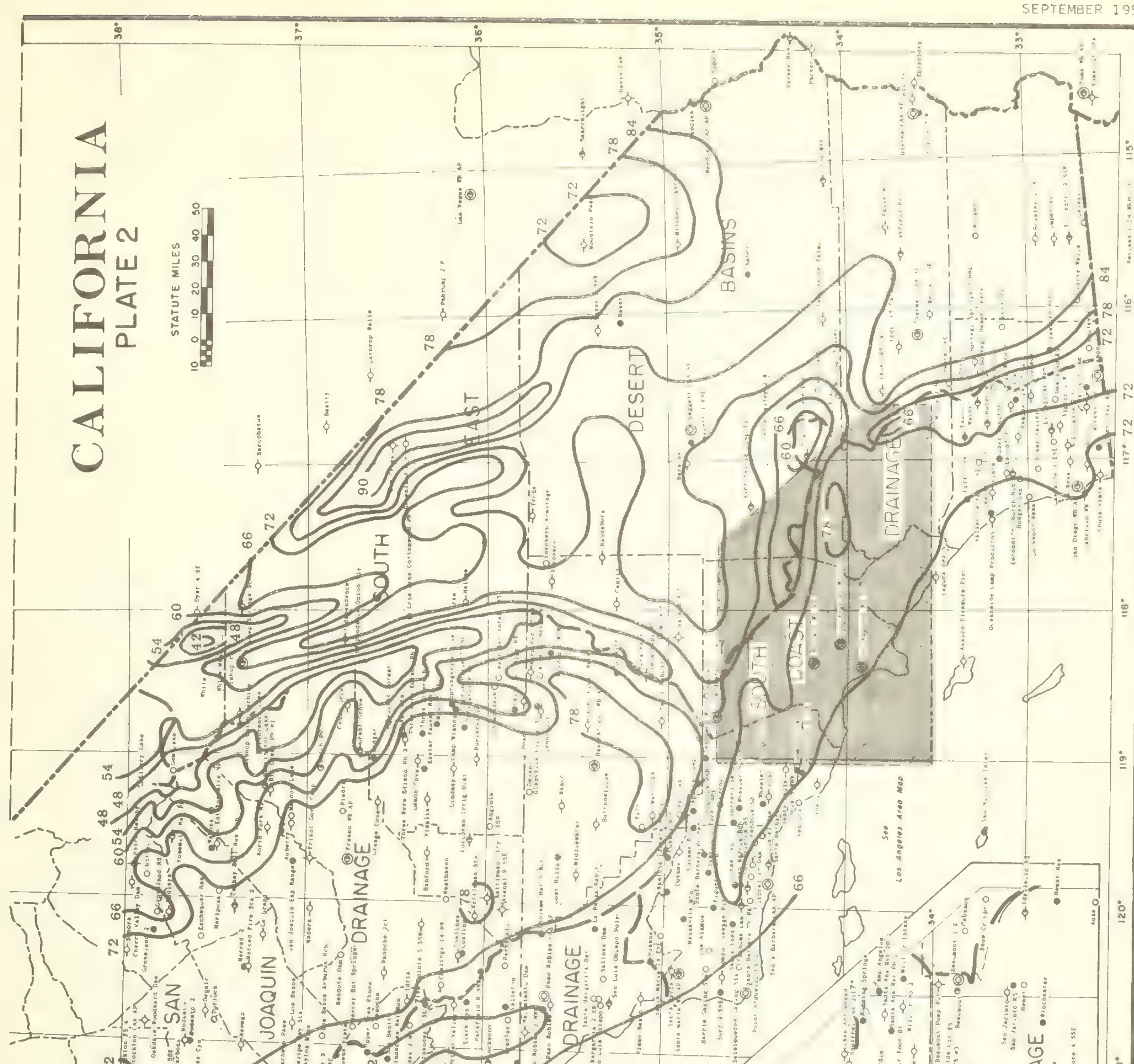

ISOLINES ARE DRAWN THROUGH POINTS OF APPROXIMATELY EQUAL VALUE. CAUTION SHOULD BE USED IN INTERPOLATING ON THESE MAPS, PARTICULARLY IN MOUNTAINOUS AREAS.

STATION INDEX

STATION	INDEX NO.	COUNTY	DRAINAGE †	LATITUDE	LONGITUDE	ELEVATION	OBSERVATION TIME AND TABLES: TEMP.	PRECIP.	EVAP.	SPECIAL (SEE NOTES)	OBSERVER
ACTON ESCONDIDO FC261BB	0014	LOS ANGELES	29	34 30	118 17	2920		5P		C	J C FASSOLD
ADIN RANGER STATION	0029	MODOC	21	41 12	120 57	4193	5P	5P			U S FOREST SERVICE
ALAMO 1 N	0064	CONTRA COSTA	4	37 52	122 02	375		9A			CLOSED 6/30/58
ALDERPOINT	0088	HUMBOLDT	7	40 11	123 36	435	9A	9A			MRS CORA C OLSEN
ALISO CANYON FC 446	0115	LOS ANGELES	13	34 19	118 33	2367		5P		C	J SPRECHER
ALPINE 1 W	0136	SAN DIEGO	33	32 50	116 47	1700	4P	4P			ERNEST W WRIGHT
ALTADENA	0144	LOS ANGELES	13	34 11	118 08	1125		5P			RUBIO CANON L+W ASN
ALTURAS RANGER STATION	0161	MODOC	21	41 29	120 32	4365	8A	8A		C H	U S FOREST SERVICE
AMBOY	0176	SAN BERDINO	6	34 33	115 45	620				C	NAT CHLORIDE OF AM
ANGIOLA	0204	TULARE	9	35 59	119 29	205		5P			ANGIOLA ELEV + WHSE
ANGWIN PAC UNION COL	0212	NAPA	17	38 35	122 26	1815	8P	8P			PACIFIC UNION COL
ANTIOCH 1 E	0227	CONTRA COSTA	27	38 00	121 47	46	6P	6P			EDWARD C JENNINGS
ANTIOCH PUMPING PLANT 3	0232	CONTRA COSTA	27	37 59	121 44	60	8A	8A	8A		U S BUR RECLAMATION
ANZA	0235	RIVERSIDE	33	33 33	116 40	3915		8A			CORPS OF ENGINEERS
APACHE CAMP	0239	VENTURA	30	34 52	119 21	4630				C	KERN CO ROAD CAMP
ARROYO SECO	0322	MONTEREY	24	36 14	121 29	800				C	CHARLES M HERBERT
ARROYO SECO RS FC 508 C	0327	LOS ANGELES	13	34 13	118 10	1220		5P			U S FOREST SERVICE
ASH MOUNTAIN	0343	TULARE	9	36 29	118 50	1698	4P	4P			US NAT PARK SERVICE
ASSOC OIL ANAHEIM NO 1	0355	ORANGE	26	33 55	117 53	350		7A			CORPS OF ENGINEERS
ATLAS ROAD	0372	NAPA	17	38 25	122 15	1735				C	GLADYS A DUTRA
ATWELL CCC CAMP	0374	TULARE	9	36 28	118 40	6400		VAR		S	CORPS OF ENGINEERS
AUBERRY	0379	FRESNO	27	37 05	119 29	2003	4P	4P			UNION ELEM SCHOOL
AUBURN	0383	PLACER	1	38 54	121 04	1297	7A	7A			DAN BARBER
AVALON PLEASURE PIER	0395	LOS ANGELES	33	33 21	118 20	0	8A	8A			HARBOR MASTER
AVENAL 9 SSE	0398	KINGS	10	35 54	120 03	550	8A	8A	8A		TIDEWATER OIL CO
AZUSA FC 143	0410	LOS ANGELES	26	34 08	117 54	612		5P			CORNELIUS SMITH
BACKUS RANCH	0418	KERN	6	34 57	118 11	2645	5P	5P	5P		GEORGE L TURCOTT
BADGER	0422	TULARE	9	36 38	119 01	3030				C	MRS LUCILLE E WEDDLE
BADGER PASS	0425	MARIPOSA	14	37 40	119 40	7300		VAR		S	US NAT PARK SERVICE
BAKER	0436	SAN BERDINO	6	35 16	116 04	940				C	L E METHENY
BAKER 9 NNW	0437	SAN BERDINO	6	35 23	116 07	1045	8A	8A			L A WTR + PWR DEPT
BAKERSFIELD WB AIRPORT	0442	KERN	10	35 25	119 03	493	MID	MID		C J	U S WEATHER BUREAU
BALCH POWER HOUSE	0449	FRESNO	11	36 55	119 05	1720		5P		C	P G + E COMPANY
BALL MOUNTAIN LOOKOUT	0468	TEHAMA	23	39 56	122 47	6500		VAR		S	CORPS OF ENGINEERS
BARNESON PARK	0509	ORANGE	26	33 56	117 51	600		8A			CORPS OF ENGINEERS
BARRETT DAM	0514	SAN DIEGO	33	32 41	116 40	1623	7A	7A			SAN DIEGO WATER DEPT
BARSTOW	0519	SAN BERDINO	15	34 54	117 01	2142	6P	6P			SO CALIF WATER CO
BATES RIDGE	0543	SNTA BARBARA	30	34 55	119 54	5300		VAR		S	U S FOREST SERVICE
BEAUMONT	0606	RIVERSIDE	28	33 56	116 59	2580		8A		C	BEAUMONT IRRIG DIST
BEAUMONT PUMPING PLANT	0607	RIVERSIDE	28	33 59	116 58	3045	7A	7A	7A		BEAUMONT IRRIG DIST
BEAUMONT 1 E	0609	RIVERSIDE	6	33 56	116 57	2600	4P	4P			U S WB OBSERVER
BEEHIVE MEADOW	0617	TUOLUMNE	37	38 00	119 47	6500		VAR		S	HETCH HETCHY WTR SUP
BEL AIR FC 10	0619	LOS ANGELES	33	34 05	118 27	540		5P		C	T J LE BLANC
BEN LOMOND	0674	SANTA CRUZ	4	37 05	122 06	504	5P	5P			MRS NELSON T SHAW
BENSONS FERRY	0682	SAN JOAQUIN	16	38 15	121 26	17		7A			DAVID P CAMERON JR
BERKELEY	0693	ALAMEDA	4	37 52	122 15	299	8P	8P		C	UNIVERSITY OF CALIF
BERRYESSA LAKE	0705	NAPA	23	38 33	122 14	480	5P	5P	5P		DONALD G COOK
BESWICK 7 S	0715	SISKIYOU	12	41 52	122 14	6140		VAR		S	U S WEATHER BUREAU
BIEBER	0731	LASSEN	21	41 07	121 08	4130				C	MARK P HICKS
BIG BAR RANGER STATION	0738	TRINITY	35	40 45	123 15	1248	8A	8A			U S FOREST SERVICE
BIG BEAR LAKE DAM	0742	SAN BERDINO	28	34 14	116 58	6815	5P	6A		C H	KENNETH V SIMPSON
BIG CREEK PH NO 1	0755	FRESNO	27	37 12	119 15	4928	5P	5P		H	SO CALIF EDISON CO
BIG DALTON DAM FC223B-E	0758	LOS ANGELES	26	34 10	117 49	1575		5P			D E WILSON
BIG PINE CREEK	0767	INYO	19	37 08	118 28	10000		VAR		S	DEPT WATER RESOURCES
BIG PINES PARK FC 83	0779	LOS ANGELES	6	34 23	117 41	6860		5P		C	U S FOREST SERVICE
BIG SUR STATE PARK	0790	MONTEREY	4	36 15	121 47	220		8A			STATE PARK SERVICE
BIG TUJUNGA DAM FC46C-E	0798	LOS ANGELES	13	34 18	118 11	2315		5P			D J ROBERTSON
BIRMINGHAM GEN HOSPITAL	0818	LOS ANGELES	13	34 11	118 30	722				C	CORPS OF ENGINEERS
BISHOP PASS SNOW COURSE	0821	FRESNO	11	37 06	118 34	11040		VAR		S	CORPS OF ENGINEERS
BISHOP WB AIRPORT	0822	INYO	19	37 22	118 22	4108	MID	MID		C HJ	U S WEATHER BUREAU
BISHOP UNION CARBIDE	0824	INYO	19	37 22	118 43	9390	10A	10A			UNION CARBIDE CO
BLACK MTN 2 S	0850	SANTA CLARA	4	37 17	122 09	2331		3P			MRS PROCTOR A CAHILL
BLACKS MOUNTAIN	0867	LASSEN	21	40 46	121 12	7200		VAR		S	U S WEATHER BUREAU
BLACKS MOUNTAIN BRANCH	0870	LASSEN	21	40 44	121 15	5600		7A			U S FOREST SERVICE
BLUE CANYON WB AIRPORT	0897	PLACER	8	39 17	120 42	5280	MID	MID		C HJ	U S WEATHER BUREAU
BLUE LAKE REDWOOD CREEK	0903	HUMBOLDT	17	40 55	123 49	975		9A			JOHN S HULL
#BLYTHE	0924	RIVERSIDE	5	33 37	114 36	266	6P	6P			O W MALMGREN
BLYTHE 7 W	0925	RIVERSIDE	5	33 37	114 43	390				C	STATE DIV OF FSTRY
BLYTHE CAA AIRPORT	0927	RIVERSIDE	5	33 37	114 43	390	MID	MID			U S CIVIL AERO ADM
BOCA	0931	NEVADA	36	39 23	120 06	5532	8A	8A	8A	H	HAROLD M PABST
BONITA	0968	SAN DIEGO	33	32 40	117 02	105	5P	5P			R M ALLEN
BORREGO DESERT PARK	0983	SAN DIEGO	6	33 16	116 25	850		8A			CORPS OF ENGINEERS
BORREGO SPRINGS 3 NNE	0986	SAN DIEGO	6	33 17	116 21	625	8A	8A			DI GIORGIO FRUIT
BOULDER CREEK LOCATELLI RANCH	1005	SANTA CRUZ	4	37 08	122 12	2200				C	VINCENT D LOCATELLI
BOULEVARD	1009	SAN DIEGO	6	32 40	116 17	3400		9A			CORPS OF ENGINEERS
BOUQUET CANYON	1013	LOS ANGELES	13	34 35	118 21	3000		MID			L A WTR + PWR DEPT
BOWMAN DAM	1018	NEVADA	8	39 27	120 40	5347	5P	5P		C	NEVADA IRRIG DIST
BRADLEY	1034	MONTEREY	24	35 52	120 48	540		8A			ALBERT C RIST
BRAWLEY 2 SW	1048	IMPERIAL	6	32 57	115 33	-100	8A	8A			AGR RESEARCH SERVICE
BRAY 10 WSW	1050	SISKIYOU	12	41 34	122 08	5759		VAR		S	U S WEATHER BUREAU
BREA BERRY AND IMPERIAL	1054	ORANGE	26	33 55	117 54	350		8A			CORPS OF ENGINEERS
BREA CITY	1056	ORANGE	26	33 55	117 54	350		8A			CORPS OF ENGINEERS
BREA DAM	1057	ORANGE	26	33 53	117 56	275		8A		C	CORPS OF ENGINEERS
BRENTWOOD 6 SW	1060	CONTRA COSTA	27	37 53	121 47	325				C	VERNON R CAKEBREAD
BRIDGEPORT	1072	MONO	38	38 15	119 14	6470	6P	6P		H	BRUCE L BOELK
BRIDGEPORT RANGER STA	1076	MONO	38	38 16	119 17	6550				C	U S FOREST SERVICE
BRIDGEVILLE 4 NNW	1080	HUMBOLDT	7	40 31	123 49	2050		8A			MRS ALBERT R HUNT
BROOKS FARNHAM RANCH	1112	YOLO	23	38 46	122 09	350	9A	9A		C	MRS JOYCE A FARNHAM
BRUSH CREEK RANGER STA	1130	BUTTE	8	39 41	121 20	3560		8A		C	U S FOREST SERVICE
BRUSHY SPRGS GUARD STA	1133	PLACER	1	39 00	120 35	4800		VAR		S	CORPS OF ENGINEERS
BRYSON	1142	MONTEREY	24	35 48	121 05	925				C	ERNEST A WEFERLING
BUCKS LAKE	1161	PLUMAS	8	39 54	121 12	5200				C	MRS FAYE D MC HUGH
BUENA VISTA	1170	SAN BENITO	20	36 46	121 11	1640				C	MRS LOLA F GALLI
BULLARDS BAR PWR HOUSE	1180	YUBA	8	39 25	121 09	1640		8A			P G + E COMPANY
BURBANK FIRE DEP FC226B	1192	LOS ANGELES	13	34 11	118 18	680		5P			CHIEF W J TAYLOR
#BURBANK WB AIRPORT	1194	LOS ANGELES	13	34 12	118 22	699	MID	MID		C J	U S WEATHER BUREAU
BURLINGAME	1206	SAN MATEO	4	37 35	122 21	10	4P	4P	4P		CITY OF BURLINGAME
BURNEY	1214	SHASTA	21	40 53	121 40	3127	8A	8A			RUTH C ESTES
(B) BURTON RANCH	1216	CONTRA COSTA	4	37 52	122 05	560		8A			MRS M A R STIRTON
BUTTONWILLOW	1244	KERN	10	35 24	119 28	268	8A	8A			BUENA VISTA W S DIST
CABAZON	1250	RIVERSIDE	6	33 55	116 47	1815		5P			JAMES A WAKELAND
CABRILLO NAT MONUMENT	1252	SAN DIEGO	33	32 40	117 14	410	5P	5P			US NAT PARK SERVICE
CACHUMA DAM	1253	SNTA BARBARA	32	34 35	119 59	781	8A	8A	8A	C	U S BUR RECLAMATION
CAJON WEST SUMMIT	1272	SAN BERDINO	6	34 23	117 34	4780				C	SAN BERDINO CO FCD
CALAVERAS BIG TREES	1277	CALAVERAS	2	38 17	120 19	4696	8A	8A			CAL DIV BEACH + PKS
CALAVERAS RANGER STA	1280	CALAVERAS	34	38 12	120 22	3343				C	U S FOREST SERVICE
CALEXICO 2 NE	1288	IMPERIAL	6	32 41	115 28	12		5P			IMPERIAL IRRIG DIST
CALIFORNIA HOT SPRGS RS	1300	TULARE	9	35 52	118 41	2975				C	U S FOREST SERVICE
CALISTOGA	1312	NAPA	17	38 35	122 35	365		7A			JOSEPH J SCHOLL JR
CALLAHAN RANGER STATION	1316	SISKIYOU	12	41 18	122 48	3136	5P	5P			U S FOREST SERVICE
CAMARILLO 2 SE	1336	VENTURA	33	34 12	119 01	123				C	CLOSED 6/30/58
CAMARILLO 4 NNW	1338	VENTURA	33	34 16	119 05	352				C	CLOSED 6/30/58
CAMP ANGELUS	1369	SAN BERDINO	28	34 09	116 59	5800				C	JOSEPH HOLT
(A) CAMP BALDY FC 85 F	1373	LOS ANGELES	26	34 14	117 40	4300		8A			(SEE NAME CHANGE END OF INDEX)
CAMPO	1424	SAN DIEGO	33	32 37	116 28	2612	5P	5P			ARCHIE C LEACH
CAMP PARDEE	1428	CALAVERAS	16	38 15	120 51	658	8A	8A	8A	C	E BAY MUN UTL DIST
CAMP PIONEER SKI SHLTER	1433	SIERRA	8	39 38	120 34	5565		VAR		S	U S FOREST SERVICE
CAMP SAN LUIS OBISPO	1444	SN LUIS OBPO	4	35 21	120 41	625		8A			CORPS OF ENGINEERS
CAMPTONVILLE RANGER STA	1462	YUBA	8	39 27	121 03	2745		8A		C	U S FOREST SERVICE
CAMP WISHON	1470	TULARE	9	36 11	118 40	3800				C	JESS L BURLESON
CANBY RANGER STATION	1476	MODOC	21	41 27	120 52	4312		8A			U S FOREST SERVICE
CANOGA PARK PIERCE COL	1484	LOS ANGELES	13	34 11	118 34	794	4P	4P			PIERCE JR COLLEGE
CANTIL	1488	KERN	6	35 18	117 58	2010	6P	6P			POSTMASTER
CANYON DAM	1497	PLUMAS	8	40 10	121 05	4555	5P	5P		H	P G + E COMPANY
CARBON CANYON GILMAN	1518	ORANGE	26	33 56	117 48	1775				C	CORPS OF ENGINEERS
CARBON CANYON WORKMAN	1520	SAN BERDINO	26	33 57	117 48	1175				C	CORPS OF ENGINEERS
CATHAY BULL RUN RANCH	1588	MARIPOSA	27	37 24	120 03	1425	9A	9A		C	WM H ALISON
CAZADERO	1602	SONOMA	22	38 32	123 07	1040		5P			MRS HAZEL L BOROTRA
CECILVILLE SAWYER MOUNTAIN VIEW	1606	SISKIYOU	12	41 06	123 03	3000	6P	6P			KENNETH R JACOBSON
CEDAR GROVE	1609	FRESNO	11	36 47	118 40	4650	4P	4P			US NAT PARK SERVICE
CEDARVILLE	1614	MODOC	18	41 32	120 10	4672	8A	8A			US SOIL CON SERVICE
CENTERVILLE POWER HOUSE	1624	BUTTE	23	39 47	121 40	522	8P	8P			P G + E COMPANY
CHALLENGE RANGER STA	1653	YUBA	8	39 29	121 14	2575		8A			U S FOREST SERVICE
CHATSWORTH HEYNEMANN RANCH	1679	LOS ANGELES	13	34 16	118 36	1000		7A			CORPS OF ENGINEERS
CHATSWORTH FC 24 D	1680	LOS ANGELES	13	34 15	118 36	957		VAR			LONNIE BATWAY
CHATSWORTH RESERVOIR	1682	LOS ANGELES	13	34 14	118 37	865				C	CORPS OF ENGINEERS
CHERRY VALLEY DAM	1697	TUOLUMNE	37	37 58	119 55	4765	8A	8A			HETCH HETCH WTR SUP
CHESTER	1700	PLUMAS	8	40 18	121 13	4530	4P	4P			MRS C B KROEKER
CHICO EXPERIMENT STA	1715	BUTTE	23	39 42	121 47	205	4P	4P	4P	C	US PLANT INTRO GRDN
CHITTENDEN PASS	1739	SAN BENITO	20	36 54	121 36	125		8A			ARTHUR A HARTMAN
CHOLAME HATCH RANCH	1743	SN LUIS OBPO	24	35 41	120 12	1975				C	EVERETT C HATCH
CHUCHUPATE RANGER STA	1754	VENTURA	10	34 48	119 00	5250				C	U S FOREST SERVICE
CHULA VISTA	1758	SAN DIEGO	33	32 36	117 06	9	8A	8A	8A		WESTERN SALT COMPANY
CISCO RANGER STATION	1768	PLACER	8	39 18	120 31	5739		8A			U S FOREST SERVICE
CLAREMONT POMONA COL	1779	LOS ANGELES	26	34 06	117 43	1201	6P	6P			F P BRACKETT OBSY
CLARKSBURG	1784	YOLO	23	38 25	121 32	14	8A	8A			AMER CRYSTAL SUG CO
CLAYTON 1 SW	1786	CONTRA COSTA	4	37 56	121 58	1010				C	CLOSED 6/30/58
CLEARLAKE HIGHLANDS	1806	LAKE	23	38 57	122 39	1320	8A	8A		C	MRS VERA A GUSTIN
CLOVERDALE 3 SSE	1838	SONOMA	22	38 46	122 59	320	8A	8A			ARTINO MUZZIN
CLOVERDALE 11 W	1840	SONOMA	22	38 46	123 13	1750				C	FRANK S ORNBAUN
CLOVER MEADOWS GS	1844	MADERA	27	37 32	119 17	7002		VAR		S	U S FOREST SERVICE
COALINGA	1864	FRESNO	27	36 09	120 21	671	11P	11P			COALINGA FIRE DEPT
COALINGA 1 SE	1867	FRESNO	27	36 08	120 20	663				C	UNION OIL COMPANY
COALINGA 14 NW	1869	FRESNO	27	36 14	120 34	1640		5P			MRS CHARLES HOWELL
COLBYS FC 53 D	1896	LOS ANGELES	13	34 18	118 07	3675		4P			E R SHINN
COLD SPRINGS CAMP	1905	MONTEREY	4	36 13	121 41	3280		VAR		S	U S FOREST SERVICE
COLEMAN FISH HATCHERY	1907	SHASTA	23	40 24	122 09	420		7A			U S F + W L SERVICE
COLFAX	1912	PLACER	8	39 06	120 58	2418	4P	4P			SOUTHERN PACIFIC CO
COLGATE POWER HOUSE	1916	YUBA	8	39 20	121 11	585		8A			P G + E COMPANY
COLUSA 1 SSW	1948	COLUSA	23	39 12	122 01	60	6P	6P			BERNERD J STEPHENS
(B) CONCORD 3 E	1962	CONTRA COSTA	4	37 58	121 59	195		8A			HOWARD R LEE
CONCORD 1 SE	1965	CONTRA COSTA	4	37 59	122 01	110				C	CLOSED 6/30/58
CORCORAN IRRIG DISTRICT	2012	KINGS	9	36 06	119 34	200	8A	8A		C	S S WHITEHEAD
CORDES	2015	LAKE	23	38 51	122 47	2610		9A			EDWARD J CORDES
CORNING HOUGHTON RANCH	2027	TEHAMA	23	39 54	122 22	487		8A			FRANKLIN K REED
CORONA	2031	RIVERSIDE	28	33 53	117 34	610	4P	4P			JAMESON COMPANY
CORRALITOS	2048	SANTA CRUZ	20	36 59	121 48	264				C	STATE DIV OF FSTRY
COTTONWOOD CREEK	2069	INYO	19	36 29	118 11	10600		VAR		S	DEPT WATER RESOURCES
COVELO	2081	MENDOCINO	7	39 47	123 15	1385	8A	8A			GRANT W HANCOCK
COVELO EEL RIVER RS	2084	MENDOCINO	7	39 50	123 05	1514				C	U S FOREST SERVICE
COVINA TEMPLE FC 193	2090	LOS ANGELES	26	34 05	117 52	575		5P			WILLIAM B TEMPLE
COW CREEK	2092	INYO	6	36 32	116 53	-152	4P	4P	4P		US NAT PARK SERVICE
COYOTE CANYON	2103	RIVERSIDE	6	33 26	116 30	2300		3P			CORPS OF ENGINEERS
COYOTE WELLS	2111	IMPERIAL	6	32 44	115 58	250		8A			CORPS OF ENGINEERS
CRABTREE MEADOW	2114	TULARE	10	36 34	118 20	10720		VAR		S	CORPS OF ENGINEERS
CRAWFORD RANCH	2139	SAN DIEGO	6	32 53	116 17	1500				C	ROBERT A CRAWFORD
CRESCENT CITY 1 N	2147	DEL NORTE	17	41 46	124 12	40	4P	4P			THE CAL-ORE PWR CO
CRESCENT CITY 7 ENE	2148	DEL NORTE	17	41 48	124 05	120		8A			CAL DIV BEACH + PKS
CRESCENT CITY MNTNC STA	2150	DEL NORTE	17	41 46	124 12	50				C	STATE DIV OF HWYS
CRESTLINE LAKE GREGORY	2163	SAN BERDINO	15	34 15	117 17	4530				C	CR FST CO WATER DIST
CROCKETT	2177	CONTRA COSTA	4	38 02	122 13	9	8A	8A			C+H SUGAR REFINING CO
CRYSTAL LAKE EAST PINE FLAT FC 283 B	2199	LOS ANGELES	26	34 20	117 50	5770		5P			L J BURNETT
#CULVER CITY	2214	LOS ANGELES	33	34 01	118 23	80	4P	4P			CULVER CITY
CUMMINGS	2218	MENDOCINO	7	39 50	123 38	1324		5P			D A BUTLER
CUNNINGHAM	2224	LAKE	23	38 57	122 52	1421		8A			MRS M V CUNNINGHAM
CUYAMA	2236	SNTA BARBARA	30	34 56	119 37	2240	8A	8A			JOHN S ROWELL
CUYAMACA	2239	SAN DIEGO	25	32 59	116 35	4650	8A	8A		H	A M LEWIS
CUYAMA RANCH	2246	SN LUIS OBPO	30	34 59	119 40	2150				C	CORPS OF ENGINEERS
CUYAMA RANGER STATION	2249	SNTA BARBARA	30	34 51	119 29	2749				C	U S FOREST SERVICE
DAGGETT 1 ENE	2255	SAN BERDINO	6	34 52	116 52	1975				C	COOL WATER RANCH
DAGGETT CAA AIRPORT	2257	SAN BERDINO	6	34 52	116 47	1922	MID	MID			U S CIVIL AERO ADM
DAVIS AGR COLLEGE	2294	YOLO	23	38 32	121 45	51	8A	8A	8A	CG	UNIVERSITY OF CALIF
DAY	2306	MODOC	21	41 13	121 23	3650				C	HERMAN L LORENZEN
DEEP SPRINGS SCHOOL	2331	INYO	6	37 22	117 59	5225	5P	5P		H	DEEP SPRINGS SCHOOL
DEER CREEK POWER HOUSE	2334	NEVADA	8	39 18	120 51	3700	5P	5P			P G + E COMPANY
DELANO	2346	KERN	9	35 47	119 15	323		8A			DELANO FIRE DEPT
DEL MONTE	2362	MONTEREY	4	36 36	121 52	46				C	USN POSTGRAD SCHOOL
DENAIR	2389	STANISLAUS	37	37 32	120 48	124	5P	5P			W F MOORE
DE SABLA	2402	BUTTE	23	39 52	121 37	2713	4P	4P			P G + E COMPANY
DESCANSO RANGER STATION	2406	SAN DIEGO	33	32 51	116 37	3500		8A			U S FOREST SERVICE
DIAMOND BAR HORSE CAMP	2432	LOS ANGELES	26	33 59	117 50	750				C	CORPS OF ENGINEERS
DOBBINS COLGATE FOREBAY	2458	YUBA	8	39 21	121 12	1550	4P	4P			P G + E COMPANY
DONNER MEMORIAL STA PK	2467	NEVADA	36	39 19	120 14	5937	8A	8A			CARL WHITEFIELD
DOS RIOS	2490	MENDOCINO	7	39 43	123 21	927		8A			STUART T PRICKETT
DOUBLEBUNK MEADOW	2492	TULARE	10	35 57	118 36	6200		VAR		S	CORPS OF ENGINEERS
DOWNEY FIRE DEPT FC107C	2494	LOS ANGELES	33	33 56	118 08	116		5P			DOWNEY FIRE DEPT
DOWNIEVILLE RANGER STA	2500	SIERRA	8	39 34	120 50	2895	8A	8A		C	U S FOREST SERVICE
DOYLE 5 SSE	2506	LASSEN	18	39 57	120 05	4385	7A	7A		H	FRANK M ROWLAND
DRY CANYON RESERVOIR	2516	LOS ANGELES	29	34 29	118 32	1511		7A			JAMES B RAY
DUDLEYS	2539	MARIPOSA	14	37 45	120 06	3000	6P	6P			W D MC LEAN
DUNNIGAN	2568	YOLO	23	38 53	121 58	63		9A			MRS ALETHA G HUNT
DUNSMUIR RANGER STATION	2572	SISKIYOU	23	41 13	122 16	2420		8A			U S FOREST SERVICE
DUTTONS LANDING	2580	NAPA	17	38 12	122 18	20	8A	8A	8A		DAN STEELE
EAGLE MOUNTAIN	2598	RIVERSIDE	6	33 47	115 28	973	7A	7A			METRO WATER DISTRICT
EAST PARK RESERVOIR	2640	COLUSA	23	39 22	122 31	1205	8A	8A			ORLAND UNIT WU ASSN
EAST VIDETTE MEADOW	2653	TULARE	11	36 44	118 23	10400		VAR		S	CORPS OF ENGINEERS
EL CAJON 2 E	2705	SAN DIEGO	33	32 47	116 55	525	SS	SS			EDWIN R CUNNINGHAM
EL CAPITAN DAM	2709	SAN DIEGO	25	32 53	116 49	600	8A	8A		C	SAN DIEGO WATER DEPT
EL CENTRO 2 SSW	2713	IMPERIAL	6	32 46	115 34	30	5P	5P		C	EL CENTRO WATER DEPT
ELECTRA POWER HOUSE	2728	AMADOR	16	38 20	120 40	715	5P	5P			P G + E COMPANY
ELIZABETH LAKE CANYON FC 128 B	2735	LOS ANGELES	29	34 36	118 34	2075		5P			E E STUDLEY
ELK VALLEY	2749	DEL NORTE	17	42 00	123 43	1711	5P	5P			ROBERT E BOTTEL
ELLERY LAKE	2756	MONO	38	37 56	119 14	9600		MID			CALIF ELEC POWER CO
ELLIOTT	2760	SAN JOAQUIN	16	38 14	121 11	90		7A			C NORMAN ADAMS
EL MODENA	2775	ORANGE	28	33 48	117 47	464				C	HOMER F WANNAMAKER
ELSINORE	2805	RIVERSIDE	28	33 40	117 21	1300	6P	6P			STATE DIV OF FSTRY
ELSINORE 4 SSE	2812	RIVERSIDE	28	33 37	117 19	1305				C	JOHN L EWING
ESCONDIDO	2862	SAN DIEGO	33	33 07	117 05	660	6P	6P			DARWIN M TING
ESCONDIDO CHURCH RANCH	2871	SAN DIEGO	33	33 06	117 05	715	6P	6P		C	CLOSED 5/24/58
ETIWANDA	2895	SAN BERDINO	28	34 08	117 31	1390				C	CORPS OF ENGINEERS
ETNA	2899	SISKIYOU	12	41 28	122 54	2912				C	LAWRENCE E BUCHNER
#EUREKA WB CITY	2910	HUMBOLDT	17	40 48	124 10	43	MID	MID		C J	U S WEATHER BUREAU
EXCHEQUER RESERVOIR	2920	MARIPOSA	14	37 35	120 16	484		5P			MERCED IRRIG DIST
EXETER FAUVER RANCH	2922	TULARE	9	36 21	119 04	439				C	CHARLES O COULTER
FAIRFIELD	2933	SOLANO	23	38 15	122 03	15				C	SOLANO CO SURVEYOR
FAIRFIELD POLICE STA	2934	SOLANO	23	38 15	122 03	19	4P	4P			POLICE DEPARTMENT
FAIRMONT	2941	LOS ANGELES	15	34 42	118 26	3060	6A	6A			L A WTR + PWR DEPT
FALLBROOK	2958	SAN DIEGO	33	33 21	117 15	542				C	US SOIL CON SERVICE
FALL RIVER MILLS INTAKE	2964	SHASTA	21	41 01	121 28	3340	8A	8A	8A	H	P G + E COMPANY
FEATHER FALLS	2994	BUTTE	8	39 36	121 15	2965				C	LEONARD M PRESTON
FERGUSON RANCH	3020	TEHAMA	23	40 21	122 27	800		7A			MRS LISA FERGUSON
FIDDLETOWN LYNCH RANCH	3038	AMADOR	16	38 31	120 42	2100		8A		C	WENTWORTH LYNCH
FIGUEROA MOUNTAIN	3048	SNTA BARBARA	32	34 44	120 00	3150				C	U S FOREST SERVICE
FINLEY 1 NNE	3055	LAKE	23	39 01	122 52	1340				C	OTIS B BOARDMAN
FINLEY 1 W	3056	LAKE	23	39 00	122 55	1350		7A			WALTER L BEGLEY
FINLEY 5 SW	3057	LAKE	23	38 58	122 57	1750		6P		C	MRS HILDA K GRAHAM
FIVE POINTS 5 SSW	3083	FRESNO	11	36 21	120 09	285	6P	6P			RAYMOND THOMAS RANCH
FLORENCE LAKE	3093	FRESNO	27	37 16	118 58	7355				C	SO CALIF EDISON CO
FOLSOM DAM	3113	SACRAMENTO	1	38 42	121 09	350	8A	8A	8A		U S BUR RECLAMATION
FONTANA 5 N	3118	SAN BERDINO	28	34 11	117 27	1972		6P			ROLAND W GETCHELL
FONTANA KAISER	3120	SAN BERDINO	28	34 05	117 30	1090	4P	4P			KAISER STEEL CORP
FOREST GLEN	3130	TRINITY	35	40 23	123 20	2340	8A	8A			MRS B E ESLICK
FORESTHILL RANGER STA	3134	PLACER	1	39 01	120 50	3200		8A			U S FOREST SERVICE
FORT BIDWELL	3157	MODOC	18	41 51	120 08	4498	5P	5P		H	L J FEE
FORT BRAGG	3161	MENDOCINO	17	39 27	123 48	80	8A	8A		C	CAL-WEST RR + NAV CO
FORT BRAGG AVIATION	3164	MENDOCINO	17	39 24	123 49	61	11P	11P			U S WB OBSERVER
FORT JONES 6 ESE	3176	SISKIYOU	12	41 35	122 43	3324				C	CARL C CRAMER
FORT JONES RANGER STA	3182	SISKIYOU	12	41 36	122 51	2720	4P	4P			U S FOREST SERVICE
FORT ROSS	3191	SONOMA	17	38 31	123 15	114	6P	6P			C A CALL
FORWARD MILL	3204	SHASTA	23	40 26	121 44	3300		8A			ALVA J FORWARD
FREEDOM 8 NNW	3232	SANTA CRUZ	20	37 03	121 49	1495				C	MRS ANNA E DRAGICH
FRENCH GULCH	3242	SHASTA	23	40 42	122 38	1100		8A			MRS CLARA JONES
FRESNO WB AIRPORT	3257	FRESNO	27	36 46	119 42	331	MID	MID		C J	U S WEATHER BUREAU
FRIANT GOVERNMENT CAMP	3261	FRESNO	27	36 59	119 43	410	8A	[illegible]	8A		U S BUR RECLAMATION
FULLERTON ARROUES RANCH	3279	ORANGE	26	33 54	117 55	330		8A			CORPS OF ENGINEERS
FULLERTON CREEK NO 5	3282	ORANGE	26	33 55	117 52	400		VAR			CORPS OF ENGINEERS
FULLERTON DAM	3285	ORANGE	26	33 54	117 53	310		8A		C	CORPS OF ENGINEERS
FULLERTON HILLCREST RES	3288	ORANGE	26	33 53	117 55	330		5P			FULLERTON MUN W DEPT
GARBERVILLE	3320	HUMBOLDT	7	40 06	123 48	340		7A			MRS N E PANCOAST
GARDEN VALLEY 2 S	3338	ELDORADO	1	38 50	120 51	1940		7A			R C KYLE
GASQUET RANGER STATION	3357	DEL NORTE	17	41 52	123 58	384		[illegible]			U S FOREST SERVICE
GEM LAKE	3369	MONO	38	37 45	119 08	8970		MID			CALIF ELEC POWER CO
GEORGETOWN	3381	ELDORADO	1	38 54	120 51	2701		8A		C	WILLIAM BREEDLOVE
GEORGETOWN RANGER STA	3384	ELDORADO	1	38 55	120 48	3001		8A			U S FOREST SERVICE

(B) REACTIVATED 7/1/58

STATION	INDEX NO.	COUNTY	DRAINAGE	LATITUDE	LONGITUDE	ELEVATION	OBSERVATION TIME AND TABLES TEMP.	PRECIP.	EVAP.	SPECIAL (SEE NOTES)	OBSERVER
GERLE CREEK CAMP	3388	ELDORADO	1	38 59	120 23	5500		VAR		S	U S WEATHER BUREAU
GIANT FOREST	3397	TULARE	9	36 34	118 46	6360	8A	8A		C H	GENE J BALAZ
GIBRALTAR DAM	3401	SNTA BARBARA	32	34 31	119 42	1250		6P			SNTA BARBARA WTR DEP
GILROY	3417	SANTA CLARA	20	37 00	121 34	194	9A	9A			GILROY FIRE DISTRICT
GILROY 8 NE	3419	SANTA CLARA	20	37 02	121 26	1050				C	WILLIAM J KICKHAM
GILROY 14 ENE	3422	SANTA CLARA	20	37 06	121 20	1350		8A			
GLENDALE STAPEN FC 295G	3450	LOS ANGELES	13	34 09	118 16	530		5P			RALPH STAPENHORST
GLENDORA WEST FC 185	3452	LOS ANGELES	26	34 08	117 52	822		5P			MRS L M WEST
GLENNVILLE	3463	KERN	10	35 43	118 42	3130	5P	8A			KERN CO FSTRY + F D
GLENNVILLE FULTON RS	3465	KERN	10	35 44	118 40	3500				C	U S FOREST SERVICE
GOLD RUN	3491	PLACER	8	39 10	120 52	3240		4P			JOHN F WALL
GONZALES 9 ENE	3502	SAN BENITO	24	36 33	121 18	2350				C	MRS ALTA M BOGUE
GRACE MEADOW	3529	TUOLUMNE	37	38 09	119 36	8900		VAR		S	HETCH HETCHY WTR SUP
GRANITE BASIN	3548	FRESNO	11	36 52	118 36	10000		VAR		S	CORPS OF ENGINEERS
GRANT GROVE	3551	TULARE	11	36 44	118 58	6580	8A	8A		C H	US NAT PARK SERVICE
GRASS VALLEY	3571	NEVADA	8	39 12	121 02	2693	8A	8A			CARL E BEYER
GRASS VALLEY 2 NNE	3572	NEVADA	8	39 14	121 02	2710				C	ALOYSUIS J KELLY
GRATON 1 W	3578	SONOMA	22	38 26	122 53	210	6P	6P			HOMER L PARNELL
GREENLAND RANCH	3603	INYO	6	36 27	116 52	-168	5P	5P			US NAT PARK SERVICE
GREENVIEW	3614	SISKIYOU	12	41 33	122 54	2818		12M			MRS EMMA R PEREIRA
GREENVILLE RANGER STA	3621	PLUMAS	8	40 08	120 56	3560		8A			U S FOREST SERVICE
GRIZZLY FLATS	3649	ELDORADO	16	38 38	120 32	3930				C	MRS LAURA B CEDERLOF
GRIZZLY PEAK	3652	CONTRA COSTA	4	37 52	122 13	1754		5P			CITY OF BERKELEY
GROVELAND 2	3669	TUOLUMNE	37	37 50	120 14	2825				C	DUANE J COX
GROVELAND RANGER STA	3672	TUOLUMNE	37	37 49	120 06	3135		8A			U S FOREST SERVICE
GUERNEVILLE	3683	SONOMA	22	38 30	123 00	115		7A			JOSEPH E BUTTNER
HAINES CANYON LOWER FC 364	3703	LOS ANGELES	13	34 16	118 16	2450		5P			JAMES P KINDRED
HAINES CANYON UPPER FC 367	3704	LOS ANGELES	13	34 16	118 15	3450		5P			JAMES P KINDRED
HAIWEE	3710	INYO	19	36 08	117 57	3810	7A	7A		H	L A WTR + PWR DEPT
HALF MOON BAY 2 NNW	3714	SAN MATEO	4	37 29	122 27	60	7A	7A			SAN MATEO DEPT AGR
HAMILTON BRANCH PH	3725	PLUMAS	8	40 16	121 05	4560				C	ALBION A SARGENT
HAMILTON AIR FORCE BASE	3734	MARIN	17	38 04	122 31	-2	MID	MID			U S AIR FORCE
HAMILTON AFB 1 E	3735	MARIN	17	38 03	122 30	10	4P	4P	4P		L J ELDER
HANFORD	3747	KINGS	11	36 20	119 40	242	5P	5P			STATE DIV OF FSTRY
HANSEN DAM	3751	LOS ANGELES	13	34 15	118 24	975		8A		C	CORPS OF ENGINEERS
HAPPY CAMP RANGER STA	3761	SISKIYOU	12	41 48	123 23	1090	3P	3P		C	U S FOREST SERVICE
HARRIS GAGING STATION	3787	SNTA BARBARA	33	34 46	120 25	320		6P			OLIN LEWIS
HARRISON GULCH RS	3791	SHASTA	23	40 22	122 58	2710		8A		C	U S FOREST SERVICE
HARRY L ENGLEBRIGHT DAM	3800	NEVADA	8	39 14	121 16	580		8A			CORPS OF ENGINEERS
HATCHET MT MNTNC STA	3817	SHASTA	21	40 51	121 46	4368		8A			STATE DIV OF HWYS
HAT CREEK RS	3821	SHASTA	21	40 48	121 30	3348				C	U S FOREST SERVICE
HAT CREEK PH NO 1	3824	SHASTA	21	40 56	121 33	3015	8A	8A			P G + E COMPANY
HAVISIDE RANCH	3841	CONTRA COSTA	4	37 57	122 06	330				C	CLOSED 6/30/58
HAYFIELD PUMPING PLANT	3855	RIVERSIDE	6	33 42	115 38	1370	8A	8A		C	METRO WATER DISTRICT
HAYFORK RANGER STATION	3859	TRINITY	35	40 33	123 10	2346		8A			U S FOREST SERVICE
HAYWARD	3863	ALAMEDA	4	37 39	121 58	1000				C	MRS ABBIE S DRENNAN
HEALDSBURG	3875	SONOMA	22	38 37	122 52	102	6P	6P			CITY FIRE DEPARTMENT
HEALDSBURG 2 E	3878	SONOMA	22	38 37	122 52	102		8A			W F IVERSEN
HEMET	3896	RIVERSIDE	33	33 45	116 58	1595		8A			LAKE HEMET WATER CO
HEMET RESERVOIR	3899	RIVERSIDE	33	33 40	116 41	4400				C	ELMER G JACKSON
HENSHAW DAM	3914	SAN DIEGO	33	33 14	116 46	2700	8A	8A		C	VISTA IRRIG DIST
HERNANDEZ 2 NW	3925	SAN BENITO	20	36 24	120 50	2160		4P			MAX D LEY
HERNANDEZ 7 SE	3928	SAN BENITO	20	36 18	120 42	2765				C	MRS CLORENE AKERS
HETCH HETCHY	3939	TUOLUMNE	37	37 57	119 47	3870	8A	8A	8A	C H	HETCH HETCHY WTR SUP
HIGHLAND SPRINGS RANCH	3955	LAKE	23	38 56	122 54	1480		8A			ARTHUR A ANDERSON
HILTS	3987	SISKIYOU	12	42 00	122 38	2900		8A			FRUIT GROWERS SUP CO
HOBERGS	4010	LAKE	23	38 50	122 43	2980		8A			GEORGE G HOBERG
HODGES DAM	4014	SAN DIEGO	33	33 03	117 08	320		7A			SAN DIEGO WATER DEPT
HOEGEES FC 60 A	4017	LOS ANGELES	13	34 13	118 02	2650		5P			G ROBINSON
HOLLISTER	4022	SAN BENITO	20	36 51	121 24	285	5P	5P			CITY OF HOLLISTER
HOLLISTER 2	4025	SAN BENITO	20	36 51	121 24	284				C	ARTHUR W HOLSWORTH
HOOPA	4082	HUMBOLDT	35	41 03	123 41	350				C	BUR INDIAN AFFAIRS
HOOPA 2 SE	4084	HUMBOLDT	35	41 02	123 39	315		5P			MRS VICTORIA L RUDD
HOPLAND 8 NE	4097	LAKE	23	39 01	123 00	2510				C	MRS CHRISTINE M HUFF
HOPLAND LARGO STATION	4100	MENDOCINO	22	39 01	123 07	550		8A			CLIFFORD W CRAWFORD
HORSE CANYON	4113	SNTA BARBARA	32	34 37	119 51	1550					PUBLICATION DISCONTINUED 7/1/58
HORSE CORRAL MEADOW	4116	FRESNO	11	36 45	118 46	7675		VAR		S	CORPS OF ENGINEERS
HUASNA	4144	SN LUIS OBPO	30	35 05	120 22	710				C	MRS ANN ROTTA
HUCKLEBERRY LAKE	4148	TUOLUMNE	37	38 06	119 45	7800		VAR		S	HETCH HETCHY WTR SUP
HUNTINGTON LAKE	4176	FRESNO	27	37 14	119 13	7020	5P	5P		C H	SO CALIF EDISON CO
HYAMPOM	4191	TRINITY	35	40 37	123 28	1240				C	FRANCES V MOSS
IDRIA	4204	SAN BENITO	27	36 25	120 40	2650	4P	4P			NEW IDRIA Q-S MIN CO
IDYLLWILD RANGER STA	4211	RIVERSIDE	33	33 45	116 43	5397	4P	4P		C	U S FOREST SERVICE
IMPERIAL	4223	IMPERIAL	6	32 51	115 34	-69	6P	6P			IMPERIAL IRRIG DIST
INDEPENDENCE	4232	INYO	19	36 48	118 12	3950	7A	7A		C H	L A WTR + PWR DEPT
INDEPENDENCE ONION VLY	4235	INYO	19	36 46	118 20	9175				C	L A WTR + PWR DEPT
INDIO U S DATE GARDEN	4259	RIVERSIDE	6	33 43	116 15	11	8A	8A			US BUR OF PLANT IND
INYOKERN	4278	KERN	6	35 39	117 49	2440	5P	5P			KERN CO FIRE DEPT
INYOKERN ARMITAGE	4280	KERN	6	35 41	117 41	2218		11P			U S N O T S
IOWA HILL	4288	PLACER	1	39 05	120 51	2970		8A			I E ROSE
IRON MOUNTAIN	4297	SAN BERDINO	6	34 08	115 08	922	7A	7A		C	METRO WATER DEPT
IRON MOUNTAIN LOOKOUT	4298	ELDORADO	1	38 42	120 21	6180		VAR		S	U S WEATHER BUREAU
JESS VALLEY	4374	MODOC	21	41 16	120 18	5290	5P	5P		H	WALTER CANTRALL
JOHNSONDALE	4389	TULARE	10	35 58	118 32	4645		8A			U S FOREST SERVICE
JOICE ISLAND	4392	SOLANO	23	38 11	122 03	10	MID	VAR	VAR		JOHN MERWIN
JULIAN	4412	SAN DIEGO	33	33 05	116 36	4215				C	ZENOS Y COLEMAN
JULIAN WYNOLA	4418	SAN DIEGO	33	33 06	116 39	3655	SS	SS			CHARLES VILINEK
JUNCAL DAM	4422	SNTA BARBARA	32	34 29	119 31	2060		6P			JOHN K CHASE
KAISER MEADOWS	4442	FRESNO	27	37 18	119 06	9110		VAR		S	SO CALIF EDISON CO
KEE RANCH	4467	SAN BERDINO	6	34 10	116 32	4300		8A			CORPS OF ENGINEERS
KELLOGG	4480	SONOMA	22	38 40	122 40	1800		8A			MRS RUTH F RUBINOW
KELSEYVILLE	4488	LAKE	23	38 59	122 50	1385		9A			JOSEPH J GLEBE
KELSEYVILLE 4 SW	4493	LAKE	23	38 56	122 53	1480				C	MRS KAREN V BACCI
KENTFIELD	4500	MARIN	17	37 57	122 33	45	8A	8A			RICHARD R KLEIN
KERLINGER	4508	SAN JOAQUIN	27	37 41	121 26	172		8A			PAC COAST AGGREGATES
KERN RIVER INTAKE NO 3	4518	TULARE	10	35 57	118 29	3650		7A			ALGOT T LOFBERG
#KERN RIVER PH NO 1	4520	KERN	10	35 28	118 47	970	5P	5P			SO CALIF EDISON CO
KERN RIVER PH NO 3	4523	KERN	10	35 47	118 26	2703	5P	5P		H	SO CALIF EDISON CO
KETTLEMAN CITY 1 SSW	4534	KINGS	11	36 00	119 58	310	8A	8A	8A		STANDARD OIL CO CAL
KETTLEMAN STATION	4536	KINGS	11	36 04	120 05	508	6P	6P			P G + E COMPANY
KING CITY	4555	MONTEREY	24	36 12	121 08	320	5P	5P		C	STATE DIV OF FSTRY
KLAMATH	4577	DEL NORTE	12	41 32	124 02	25	5P	MID		C	HAROLD DEL PONTE
KNEELAND 10 SSE	4587	HUMBOLDT	7	40 38	123 54	2356				C	D LEE EMERSON
KNIGHTS LANDING	4591	YOLO	23	38 48	121 43	33		8A			CLOSED 7/1/58
KYBURZ STRAWBERRY	4616	ELDORADO	1	38 48	120 09	5750				C	HARRY STEVENSON
LA CRESCENTA FC 251	4628	LOS ANGELES	13	34 13	118 14	1565		5P			MRS E BYRD
(B) LAFAYETTE 2 NNE	4633	CONTRA COSTA	4	37 55	122 06	535		8A			ROSS R SANBORN
LAFAYETTE FIRE STATION	4635	CONTRA COSTA	4	37 53	122 07	290				C	CLOSED 6/30/58
#LAGUNA BEACH	4647	ORANGE	33	33 32	117 47	56	4P	4P			SEWAGE DISPOSAL PLANT
LAGUNA BEACH 2	4650	ORANGE	33	33 33	117 48	180				C	L B WATER DISTRICT
LA HONDA	4660	SAN MATEO	4	37 19	122 16	670		6P			JAMES C ALLEN
LAKE ALPINE	4664	ALPINE	34	38 28	120 01	7500		VAR		S	DEPT WATER RESOURCES
LAKE ARROWHEAD	4671	SAN BERDINO	15	34 15	117 12	5250	5P	5P		H	LAKE ARROWHEAD F D
LAKE CITY	4675	MODOC	18	41 38	120 13	4613	7A	7A		H	REV CHARLES F CATLIN
LAKE ELEANOR	4679	TUOLUMNE	37	37 58	119 53	4662		VAR		S	HETCH HETCHY WTR SUP
LAKE MOUNTAIN	4690	TRINITY	7	40 01	123 24	3164				C	LEONARD M MILLER
LAKEPORT	4701	LAKE	23	39 03	122 55	1343	5P	5P			MRS WILLIE GREENE
LAKEPORT SCS	4703	LAKE	23	39 02	122 55	1356				C	U S SOIL CON SERVICE
LAKE SABRINA	4705	INYO	19	37 13	118 36	9000		VAR		S	CALIF ELEC POWER CO
LAKESHORE	4709	SHASTA	23	40 53	122 23	1075	8P	8P	8P		U S BUR RECLAMATION
LAKESIDE 2 ENE	4711	SAN DIEGO	25	32 52	116 54	450		7A			HELIX IRRIG DIST
LAKE SPAULDING	4713	NEVADA	8	39 19	120 38	5156	5P	5P		H	P G + E COMPANY
LAKE SPAULDING DAM	4714	NEVADA	8	39 20	120 38	4960	4P	4P	4P		P G + E COMPANY
LAKE WOHLFORD	4726	SAN DIEGO	33	33 10	117 00	1500				C	ESCONDIDO MTL WTR CO
LA MESA	4735	SAN DIEGO	25	32 46	117 01	528	5P	5P			LA MESA FIRE DEPT
LA MESA 1 NE	4736	SAN DIEGO	25	32 47	117 00	660		7A			CLOSED 7/1/56
LANCASTER	4747	LOS ANGELES	15	34 42	118 08	2352	MID	5P			SO CALIF EDISON CO
LA PANZA RANCH	4767	SN LUIS OBPO	24	35 23	120 10	1560				C	JOHN S BOWMAN
LA PORTE	4773	PLUMAS	8	39 41	120 58	4975		8A			BILL O ROURKE
LAS PLUMAS	4812	BUTTE	8	39 41	121 29	506	5P	5P			P G + E COMPANY
LAYTONVILLE	4851	MENDOCINO	7	39 42	123 29	1640				C	EDWARD E DOWNING
LEBEC	4863	KERN	10	34 50	118 52	3583		8A			KERN CO FIRE DEPT
LECHUZA PATROL STATION FC 352 B	4867	LOS ANGELES	33	34 05	118 53	1530		4P		C	L A CO FIRE WARDEN
LE GRAND	4884	MERCED	27	37 14	120 15	255	5P	5P			MERCED CO FIRE DEPT
LEMON COVE	4890	TULARE	9	36 23	119 02	513	5P	5P			KAWEAH LEMON CO
LEWIS CR KINGS CANYON	4920	FRESNO	11	36 48	118 41	4650		VAR		S	U S WEATHER BUREAU
LINDSAY	4957	TULARE	9	36 11	119 04	395	7P	7P			FRANK DE CHAINE

STATION	INDEX NO.	COUNTY	DRAINAGE	LATITUDE	LONGITUDE	ELEVATION	OBSERVATION TIME AND TABLES TEMP.	PRECIP.	EVAP.	SPECIAL (SEE NOTES)	OBSERVER
LITTLE TUJUNGA GOLD CR	4986	LOS ANGELES	13	34 19	118 16	2750				C	CORPS OF ENGINEERS
LIVE OAK CANYON FC 230C	4993	LOS ANGELES	26	34 [illegible]	117 44	1255		5P			F E ELDER
LIVERMORE	4997	ALAMEDA	4	37 41	121 47	480	8A	8A			INDEPENDENT WHSE CO
LLANO SHAWNEE HILLS RCH	5002	LOS ANGELES	15	34 28	117 45	3920	6P	6P		H	MR F A EBERLE
LOCKWOOD	5017	MONTEREY	24	35 58	121 05	1104		8A		C	ARCHIE M WEFERLING
LOCKWOOD MESA	5023	SAN DIEGO	33	32 59	117 15	200		7A			SAN DIEGO WATER CO
LODI	5032	SAN JOAQUIN	16	38 07	121 17	40	5P	5P	5P		LODI SEWAGE TREAT PL
LOGAN MEADOW	5040	MADERA	27	37 21	119 [illegible]	[illegible]		VAR		S	SO CALIF EDISON CO
LOMPOC SEWAGE PLANT	5064	SNTA BARBARA	32	34 40	120 29	72	4P	4P			LOMPOC SEW TREAT PL
LONE PINE COTTONWOOD PH	5067	INYO	19	36 26	118 03	395				C	L A WTR + PWR DEPT
LONE TREE CANYON	5074	SAN JOAQUIN	27	37 37	121 23	42[illegible]		8A			EDWARD C GERLACH
LONG BARN EXP STATION	5078	TUOLUMNE	37	38 11	120 01	5200				C	U S FOREST SERVICE
#LONG BEACH	5082	LOS ANGELES	13	33 46	118 12	34	4P	10P			JOHN W TEED
LONG BEACH CAA AP	5085	LOS ANGELES	13	33 49	118 09	34	MID	MID			U S CIVIL AERO ADM
LORAINE	5098	KERN	10	35 18	118 26	272[illegible]				C	CHARLES W POOLE
LOS ALAMOS	5107	SNTA BARBARA	33	34 45	120 17	565		8A			HENRY R LEWE
#LOS ANGELES WB AIRPORT	5114	LOS ANGELES	13	33 56	118 23	99	MID	MID		C	U S WEATHER BUREAU
LOS ANGELES WB CITY	5115	LOS ANGELES	13	34 03	118 14	31[illegible]	MID	MID		C	U S WEATHER BUREAU
LOS BANOS	5118	MERCED	27	37 03	120 51	125	5P	6A			ROGER [illegible] RICE
LOS BANOS ARBURUA RANCH	5119	MERCED	27	36 53	120 56	[illegible]		[illegible]			ARBURUA RANCH
LOS GATOS	5123	SANTA CLARA	4	37 14	121 59	428	5P	5P			CITY FIRE DEPARTMENT
LOS GATOS 4 SW	5125	SANTA CRUZ	4	37 11	122 [illegible]	2415		9A			LEON S MILLER
LOS PRIETOS RANGER STA	5147	SNTA BARBARA	33	34 3[illegible]	119 48	[illegible]		5P			U S FOREST SERVICE
LOST HILLS	5151	KERN	[illegible]	35 37	119 41	265				C	KERN CO FSTRY + F D
LOWER KIBBEY RIDGE	5160	TUOLUMNE	37	38 01	119 53	[illegible]		VAR		S	HETCH HETCHY WTR SUP
LOWER OTAY RESERVOIR	5162	SAN DIEGO	33	32 37	116 56	[illegible]				C	SAN DIEGO WTR DEPT
LUCERNE VALLEY 2 W	5182	SAN BERDINO	6	34 27	116 59	2475	6P	6P			IRVIN [illegible]
LUCIA WILLOW SPRINGS	5184	MONTEREY	4	35 53	121 27	34				C	STATE DIV OF HWYS
LYTLE CR FOOTHILL BLVD	5212	SAN BERDINO	28	34 [illegible]	117 [illegible]	116				C	SAN BERNARDINO FCD
LYTLE CREEK POWER HOUSE	5215	SAN BERDINO	28	34 1[illegible]	117 27	225		2P			SO CALIF EDISON CO
LYTLE CREEK RANGER STA	5218	SAN BERDINO	28	34 14	117 29	2720		8A		C	U S FOREST SERVICE
MADERA	5233	MADERA	27	36 58	120 04	268	8A	8A			STATE DIV OF FSTRY
MAD RIVER RANGER STA	5244	TRINITY	17	40 27	123 32	2775		8A			U S FOREST SERVICE
MAGIC MOUNTAIN	5256	LOS ANGELES	19	34 24	118 17	445[illegible]				C	CORPS OF ENGINEERS
MAHNKE	5258	LAKE	23	39 5[illegible]	122 47	[illegible]38				C	MI[illegible] M L MAHNKE
MAMMOTH PASS	5284	MONO	19	37 37	119 02	[illegible]		VAR		S	DEPT WATER RESOURCES
MANDEVILLE ISLAND	[illegible]	SAN JOAQUIN	[illegible]	38 [illegible]	121 34	[illegible]	VAR	VAR	VAR		JESSE [illegible]
MANZANITA LAKE	5311	SHASTA	23	40 3[illegible]	121 34	[illegible]	8A	8A		H	US NAT PARK SERVICE
MANZANITA MOUNTAIN	5314	SNTA BARBARA	33	34 54	12[illegible]	[illegible]					PUBLICATION DISCONTINUED 7/1/58
MARCH FIELD	5326	RIVERSIDE	28	33 5[illegible]	117 1[illegible]	1533		11P			U S AIR FORCE
MARICOPA	5338	KERN	10	35 0[illegible]	119 23	[illegible]	8P	8P			BANKLINE OIL COMPANY
MARIPOSA	5346	MARIPOSA	27	37 29	119 58	2[illegible]		9A			MRS GABRIELLE WILSON
MARKLEEVILLE	5356	ALPINE	3	38 4[illegible]	119 47	554[illegible]				C	ELOISE B FAIRBANKS
MARTINEZ 3 S	5371	CONTRA COSTA	4	37 58	122 [illegible]	[illegible]				C	MARGARET [illegible]
(B) MARTINEZ 3 SSE	5372	CONTRA COSTA	4	37 58	122 06	27[illegible]		8A			CHARLES P WEAVER
MARTINEZ FIRE STATION	5377	CONTRA COSTA	4	38 01	122 08	26	9A	9A			CITY FIRE DEPARTMENT
MARYSVILLE	5385	YUBA	8	39 09	121 36	60	10A	10A			MRS [illegible]
MATHER	5400	TUOLUMNE	37	37 5[illegible]	119 5[illegible]	4519		5P			CITY SAN FRANCISCO
MC CARTHY POINT RS	5444	TEHAMA	[illegible]	40 11	121 41	[illegible]		VAR		S	U S WEATHER BUREAU
MC CLOUD	5449	SISKIYOU	21	41 1[illegible]	12[illegible]	[illegible]	9A	9A		C H	THOMAS WILLIAMS
MEADOW LAKE	5496	FRESNO	27	37 [illegible]	119 [illegible]	4485		7A			RADIO STATION KRFM
MECCA 3 SE	5502	RIVERSIDE	6	33 [illegible]	116 02	-175	8A	8A			D B W ALEXANDER
MEDICINE LAKE	5505	SISKIYOU	12	41 35	121 37	6726		VAR		S	DEPT WATER RESOURCES
MENDOTA DAM	5528	FRESNO	27	36 47	120 22	17[illegible]		7A			FRANK F [illegible]
MERCED FIRE STATION 2	5532	MERCED	14	37 18	120 29	[illegible]	4P	4P			CITY OF MERCED
MERCED 2	5535	MERCED	14	37 19	120 29	168				C	MERCED IRRIG DIST
MERCEY HOT SPRINGS	5553	FRESNO	27	36 4[illegible]	120 52	116[illegible]		5P			MERCEY HOT SPRINGS
MEYERS INSPECTION STA	5572	ELDORADO	36	38 51	12[illegible]	634[illegible]		2P			STATE OF CALIFORNIA
MICHIGAN BLUFF	5586	PLACER	1	39 0[illegible]	120 44	3500				C	ROBERT C WHEELER
MIDDLETOWN	5598	LAKE	23	38 45	122 37	112[illegible]		8A			STATE DIV OF FSTRY
MIDDLEWATER	5602	KERN	10	35 30	119 49	83[illegible]	5P	5A			UNION OIL CO OF CAL
MILFORD LAUFMAN RS	5623	LASSEN	18	40 08	120 21	486[illegible]				C	U S FOREST SERVICE
MILL CREEK NO 2	5629	SAN BERDINO	28	34 05	117 [illegible]	2965	3P	3P			SO CALIF EDISON CO
MILL CREEK INTAKE	5632	SAN BERDINO	28	34 05	116 57	495[illegible]				C	SO CALIF EDISON CO
MILO 5 NE	5669	TULARE	9	36 17	118 46	34[illegible]				C	CLOSED 5/26/58
MINERAL	5679	TEHAMA	23	40 21	121 36	4911	8A	8A		C H	US NAT PARK SERVICE
MINERAL KING	5680	TULARE	9	36 26	118 35	7975		VAR		S	CORPS OF ENGINEERS
MIRANDA SPENGLER RANCH	5713	HUMBOLDT	7	40 12	123 46	[illegible]		5P		C	HAROLD R CHACE
MITCHELL CAVERNS	5721	SAN BERDINO	6	34 56	115 32	[illegible]	5P	5P		H	CAL DIV BEACH + PKS
MITCHELL MEADOW	5723	FRESNO	11	36 45	118 43	97[illegible]		VAR		S	CORPS OF ENGINEERS
MODESTO	5738	STANISLAUS	37	37 39	121 00	91	MID	MID			MODESTO IRRIG DIST
MODESTO 2	5741	STANISLAUS	37	37 38	121 00	92				C	CITY OF MODESTO
MOJAVE	5756	KERN	6	35 03	118 10	2735		4P			KERN CO FIRE DEPT
MONACHE MEADOWS	5777	TULARE	10	36 13	118 1[illegible]	800[illegible]		VAR		S	CORPS OF ENGINEERS
MONO LAKE	5779	MONO	38	38 [illegible]	119 [illegible]	652[illegible]	5P	5P		H	MONO INN
MONTAGUE 3 NE	5785	SISKIYOU	12	41 4[illegible]	122 [illegible]	264[illegible]				C	TOM W WILLIAMS
MONTEREY	5795	MONTEREY	4	36 36	121 54	33[illegible]	SS	SS			ROBERT W [illegible]
MONTGOMERY CREEK 2 SSW	5809	SHASTA	21	40 49	121 56	[illegible]				C	AARON SMITH
MONTICELLO DAM	5818	NAPA	23	38 30	122 07	50[illegible]	9A	9A	9A		US BUR RECLAMATION
(B) MOORPARK 1 SSE	5823	VENTURA	33	34 17	118 53	52[illegible]		8A			US SOIL CON SERVICE
MOORPARK 3 SE	5825	VENTURA	33	34 15	118 51	635				C	CLOSED 6/30/58
MOORPARK 3 NNW	5826	VENTURA	33	34 2[illegible]	118 54	105[illegible]				C	CLOSED 6/30/58
MORENA DAM	5840	SAN DIEGO	33	32 41	116 32	[illegible]				C	SAN DIEGO WATER CO
MORGAN HILL 2 E	5844	SANTA CLARA	4	37 08	121 37	225		8A			MRS THELMA F DOWNER
MORGAN HILL BOSSANA RCH	5847	SANTA CLARA	20	37 09	121 47	77[illegible]				C	LEONARD A BOSSANA
MORGAN HILL SCS	5853	SANTA CLARA	2[illegible]	37 08	121 39	35[illegible]				C	US SOIL CON SERVICE
MORONGO VALLEY	5863	SAN BERDINO	6	34 [illegible]	116 34	2580		7A			CORPS OF ENGINEERS
MOUNTAIN PASS	5890	SAN BERDINO	6	35 28	115 3[illegible]	4735	SS	SS			MT PASS SERVICE STA
MOUNT DANAHER	5909	ELDORADO	1	38 45	120 40	3408		8A		C	STATE DIV OF FSTRY
MOUNT DIABLO NORTH GATE	5915	CONTRA COSTA	4	37 52	121 5[illegible]	21[illegible]	7A	7A			CAL DIV BEACH + PARK
MOUNT DIABLO STATE PARK HEADQUARTERS	5916	CONTRA COSTA	4	37 5[illegible]	121 56	160[illegible]				C	CLOSED 6/30/58
MOUNT HAMILTON	5933	SANTA CLARA	4	37 2[illegible]	121 39	4206	11P	11P		H	U S WB OBSERVER
MOUNT HEBRON 9 E	5940	SISKIYOU	12	41 46	121 5[illegible]	4396		[illegible]			LEWIS D PARSONS
MOUNT HEBRON RANGER STA	5941	SISKIYOU	12	41 47	122 [illegible]	425[illegible]	8A	8A			U S FOREST SERVICE
MOUNT MADONNA	5973	SANTA CRUZ	[illegible]	37 [illegible]	121 43	18[illegible]				C	JACK I SCHELL
MOUNT SHASTA SLOPE	5982	SISKIYOU	13	41 2[illegible]	122 14	75[illegible]		VAR		S	DEPT WATER RESOURCES
MOUNT SHASTA WB CITY	5983	SISKIYOU	13	41 19	122 19	3544	MID	MID		C H	U S WEATHER BUREAU
MOUNT TAMALPAIS 1 S	5995	MARIN	17	37 55	122 34	95[illegible]				C	CAL DIV BEACH + PARK
MOUNT WILSON FC 338 B	6006	LOS ANGELES	13	34 14	118 04	570[illegible]	4P	4P		C H	U S WB OBSERVER
MUIR WOODS	6027	MARIN	17	37 54	122 34	[illegible]71		9A			US NAT PARK SERVICE
MUMBO BASIN	6032	TRINITY	35	41 1[illegible]	122 31	57[illegible]		VAR		S	DEPT WATER RESOURCES
MURCELL RANCH	6035	RIVERSIDE	33	33 3[illegible]	116 46	37[illegible]		8A			CORPS OF ENGINEERS
NACIMIENTO DAM	6056	SAN LUIS OBPO	24	35 46	12[illegible] 53	77[illegible]	4P	4P	4P		MONTEREY CO FCWCD
NAPA	6065	NAPA	17	38 19	122 17	16		7A			EARL S GIPSON
#NAPA STATE HOSPITAL	6074	NAPA	17	38 17	122 16	60	5P	8A			JOHN F ALLEMANT
NAVARRO 1 NW	6105	MENDOCINO	17	39 10	123 34	220				C	MASONITE CORPORATION
NEEDLES	6115	SAN BERDINO	5	34 50	114 36	480				C	CITY OF NEEDLES
NEEDLES CAA AIRPORT	6118	SAN BERDINO	5	34 46	114 37	41[illegible]	MID	MID			U S CIVIL AERO ADM
NEENACH	6122	LOS ANGELES	15	34 48	118 36	2885		5P			L A WTR + PWR DEPT
NEVADA CITY	6136	NEVADA	8	39 16	121 02	2600	8A	8A			CITY OF NEVADA CITY
NEWARK	6144	ALAMEDA	4	37 31	122 02	14	8A	8A	8A		LESLIE SALT COMPANY
NEWBURY PARK 2 WNW	6147	VENTURA	33	34 11	118 57	685				C	CLOSED 6/30/58
(B) NEWBURY PARK 4 SW	6149	VENTURA	33	34 09	118 58	780		8A			RANCHO SIERRA VISTA
NEWHALL SOLEDAD FC 32 C	6162	LOS ANGELES	29	34 23	118 32	1243		4P			L A CO FIRE DEPT
NEWHALL U S RANGER STA	6164	LOS ANGELES	29	34 2[illegible]	118 31	1342				C	U S FOREST SERVICE
#NEWMAN	6168	STANISLAUS	27	37 19	121 01	91	5P	5P			RAY S WADE
NEWPORT BEACH HARBOR	6175	ORANGE	33	33 36	117 53	8	5P	5P			NEWPORT HARBOR DEPT
NICOLAUS	6193	SUTTER	8	38 54	121 35	47		7A			MRS NELLIE WEBB
NILAND	6197	IMPERIAL	6	33 17	115 31	-55		7A			IMPERIAL IRRIG DIST
NORTH FORK RANGER STA	6252	MADERA	27	37 14	119 30	2630	8A	8A			U S FOREST SERVICE
#NORTH HOLLYWOOD	6256	LOS ANGELES	13	34 10	118 23	619	5P	5P			SN FERNDO VLY TIMES
NOVATO 8 WNW	6290	MARIN	17	38 08	122 43	350				C	EDWARD L THOMPSON
OAKDALE WOODWARD DAM	6305	STANISLAUS	34	37 52	120 52	215	8A	8A	8A		S SN JOAQUIN IR DIST
OAK KNOLL RANGER STA	6328	SISKIYOU	12	41 50	122 51	1963		8A			U S FOREST SERVICE
OAKLAND	6332	ALAMEDA	4	37 47	122 10	440	6P	7P			CLOSED 7/31/58
#OAKLAND WB AIRPORT	6335	ALAMEDA	4	37 44	122 12	3	MID	MID		C J	U S WEATHER BUREAU
OAKVILLE 1 WNW	6351	NAPA	17	38 27	122 25	160		12M			ALLARD A CALKINS JR
OAKVILLE 4 SW	6354	NAPA	17	38 23	122 28	1465				C	RICHARD PLEINER
OCCIDENTAL	6370	SONOMA	17	38 25	122 59	1000		7A			ANDREW J BLANEY
#OCEANSIDE CAMP PENDLETON	6377	SAN DIEGO	33	33 13	117 24	60	4P	4P			U S MARINE CORPS
OCEANSIDE PUMPING PLANT	6379	SAN DIEGO	33	33 13	117 21	31				C	CITY OF OCEANSIDE
OCOTILLO	6383	SAN DIEGO	6	33 09	116 08	175		8A			CORPS OF ENGINEERS
OILFIELDS JOAQUIN RIDGE	6395	FRESNO	27	36 18	120 24	3620		VAR		S	U S WEATHER BUREAU
OJAI	6399	VENTURA	33	34 27	119 15	750	5P	5P			VENTURA CO FIRE DEPT
OLINDA	6432	ORANGE	26	33 55	117 51	520		8A			CORPS OF ENGINEERS
ONO	6455	SHASTA	23	40 29	122 37	980		7A			ALMA L GREEN
OPIDS CAMP FC 57 B-E	6465	LOS ANGELES	26	34 15	118 06	4250	5P	5P			PUBLICATION DISCONTINUED 6/1/58
ORANGE COUNTY RESERVOIR	6473	ORANGE	26	33 56	117 53	600				C	CORPS OF ENGINEERS

(B) REACTIVATED 7/1/58

STATION	INDEX NO.	COUNTY	DRAINAGE	LATITUDE	LONGITUDE	ELEVATION	OBSERVATION TIME AND TABLES: TEMP	PRECIP	EVAP	SPECIAL	OBSERVER
ORANGE COVE	6476	FRESNO	9	36 37	119 18	431	10A	10A			ORANGE COVE CIT ASSN
ORICK PRAIRIE CREEK PK	6498	HUMBOLDT	17	41 21	124 [illegible]	161	4P	4P			CAL DIV BEACH + PARK
ORINDA BOWMAN	6532	CONTRA COSTA	4	37 52	122 1[illegible]	550	7P	7P			ARTHUR W BOWMAN
ORLAND	6506	GLENN	23	39 45	122 12	254	8A	8A			ORLAND UNIT WU ASSN
ORLEANS	6508	HUMBOLDT	12	41 18	123 32	403	5P	5P			E J ANDERSON
OROVILLE 1 WSW	6521	BUTTE	8	39 31	121 34	160	11A	11A			CITY OF OROVILLE
OROVILLE 7 SE	6523	BUTTE	8	39 26	121 29	530	6A	6A			ALBERT E PALMER
OROVILLE BRIDGE	6525	BUTTE	8	39 31	121 34	22[illegible]		7A			ROBERT E SKINNER
OROVILLE RANGER STATION	6528	BUTTE	8	39 32	121 34	300				C	STATE DIV OF FSTRY
OSTRANDER LAKE	6552	MARIPOSA	14	37 38	119 33	8600		VAR		S	DEPT WATER RESOURCES
OXNARD	6569	VENTURA	33	34 11	119 1[illegible]	45	4P	8A			AMER CRYSTAL SUG CO
OZENA	6576	VENTURA	30	34 42	119 19	37[illegible]5		5P			JEFF BUTLER
PACHECO PASS	6583	MERCED	27	37 04	121 11	85[illegible]				C	U S BUR RECLAMATION
PACIFIC HOUSE	6597	ELDORADO	1	38 45	120 30	344[illegible]		8A			FLOYD R POOLE
PACOIMA DAM FC 33 B-E	6602	LOS ANGELES	13	34 20	118 24	1500		5P			E K BARR
PAICINES [illegible] RANCH	6610	SAN BENITO	10	36 44	121 22	[illegible]		12M			JOHN F [illegible]
PALMDALE	6624	LOS ANGELES	6	34 35	118 07	2655	5P	5P			PALMDALE IRRIG DIST
PALMDALE 3 NE	6625	LOS ANGELES	6	34 36	118 06	2583				C	PALMDALE IRRIG DIST
PALMDALE CAA AIRPORT	6627	LOS ANGELES	6	34 38	118 05	2517	MID	MID			US CIVIL AERO ADM
PALM SPRINGS	6635	RIVERSIDE	6	33 49	116 3[illegible]	411	5P	5P			PALM SPGS FIRE DEPT
PALO ALTO CITY HALL	6646	SANTA CLARA	4	37 27	122 08	[illegible]	8A	8A		C	ENGINEERING DEPT
PALOMA	6650	MONTEREY	24	36 21	121 30	1845		4P			JAMES A BELL
PALOMAR MTN OBSERVATORY	6657	SAN DIEGO	33	33 21	116 51	5560	1P	MID		C	PALOMAR OBSERVATORY
PALOS VERDES EST FC 43C	6663	LOS ANGELES	33	33 4[illegible]	118 24	21		5P			R W HIATT
PANOCHE	6675	SAN BENITO	17	36 36	120 50	1265		5P			MISS LILY BERG
PANOCHE JUNCTION	6678	FRESNO	17	36 43	120 29	[illegible]	5P	5P			P G + E COMPANY
PARADISE	6685	BUTTE	8	39 46	121 [illegible]	[illegible]1	4A	4A			PARADISE FIRE DIST
PARADISE MEADOW	6688	TUOLUMNE	37	38 03	119 4[illegible]	7700		VAR		S	HETCH HETCHY WTR SUP
PARKER RESERVOIR	6699	SAN BERDINO	5	34 17	114 1[illegible]	738	7A	7A		C	METRO WATER DISTRICT
PARKFIELD	6703	MONTEREY	24	35 5[illegible]	120 26	1480		7A			HERBERT H [illegible]
PARKFIELD 8 NNW	6708	FRESNO	27	36 01	120 29	764				C	MARCELENE ROBERTS RH
PASADENA	6719	LOS ANGELES	13	34 09	118 09	864	4P	4P			PASADENA WATER DEPT
PASKENTA RANGER STATION	6726	TEHAMA	23	39 53	122 33	755		8A		C	U S FOREST SERVICE
PASO ROBLES	6730	SN LUIS OBPO	24	35 38	120 41	700	5P	5P			LESTER M FRENCH
PASO ROBLES 3 NNW	6736	SN LUIS OBPO	24	35 4[illegible]	120 43	815				C	[illegible]
PASO ROBLES CAA AIRPORT	6742	SN LUIS OBPO	24	35 40	120 38	803	MID	MID			U S CIVIL AERO ADM
PATTIWAY	6754	KERN	1[illegible]	34 56	119 23	3868		7A			HUDSON RANCH
PAYNES CREEK	6761	TEHAMA	3	40 20	121 54	1850		7A			MRS ANITA V KUNKLER
PEAR LAKE	6767	TULARE	9	36 36	118 4[illegible]	[illegible]		7P			CORPS OF ENGINEERS
PENDOLA GUARD STATION	6791	SNTA BARBARA	3[illegible]	34 31	119 34	1620		5P			U S FOREST SERVICE
PETALUMA FIRE STATION 2	6826	SONOMA	7	38 14	122 38	16	5P	5P			PETALUMA FIRE DEPT
PETALUMA 1 N	6829	SONOMA	17	38 15	122 39	3				C	[illegible] HAIX
PIEDRA	6857	FRESNO	11	36 48	119 23	58		7A			MRS IDA H AKERS
PINE CANYON PATROL STATION FC 321 E	6891	LOS ANGELES	29	34 4[illegible]	118 2[illegible]	3275		5P			L A CO FIRE WARDEN
PINNACLES NATIONAL MON	6926	SAN BENITO	2[illegible]	36 29	121 11	1307	4P	4P			US NAT PARK SERVICE
PISMO BEACH	6943	SN LUIS OBPO	4	35 [illegible]	120 38	8	5P	5P			POLICE DEPARTMENT
PIT RIVER POWER HOUSE 5	6946	SHASTA	21	4[illegible]	121 59	1458		5P			P G + E COMPANY
PITTS RANCH	6950	LAKE	3	39 56	122 52	[illegible]		8A			AUBREY W PITTS
PLACERVILLE	6960	ELDORADO	1	38 44	120 48	1890	8A	8A			P G + E COMPANY
PLACERVILLE IFG	6962	ELDORADO	1	38 44	120 44	2755	8A	8A	8A		INST FST GENETICS
PLACERVILLE 1 W	6963	ELDORADO	1	38 44	120 49	1785				C	CITY OF PLACERVILLE
PLEASANT HILL 1 NW	6982	CONTRA COSTA	4	37 57	122 05	[illegible]				C	CLOSED 6/30/58
PLYMOUTH	7000	AMADOR	16	38 29	120 51	1096		8A			LORRIN L CRAIN
POINT ARENA	7009	MENDOCINO	17	38 55	123 42	197	8A	8A		C	JAMES D MOUNGOVAN
POINT ARGUELLO LIGHT STATION	7016	SNTA BARBARA	33	34 34	120 39	92	11P	11P			U S COAST GUARD
POINT PIEDRAS BLANCAS	7024	SN LUIS OBPO	4	35 40	121 17	32	11P	11P			U S COAST GUARD
POMONA	7050	LOS ANGELES	6	34 0[illegible]	117 46	[illegible]	5P	5P			J E ADAMSON
PORT CHICAGO NAVAL DEP	7070	CONTRA COSTA	4	38 03	122 01	50	8A	8A			U S NAVAL MAGAZINE
PORTERVILLE	7077	TULARE	9	36 04	119 01	393	8A	8A			JOHN H DAYBELL
PORTOLA	7085	PLUMAS	8	39 48	120 28	483	4P	4P		C	J [illegible] BALDWIN
PORTUGUESE MEADOW	7093	TULARE	10	35 48	118 34	7[illegible]		VAR		S	CORPS OF ENGINEERS
POSEY 3 E	7096	TULARE	10	35 48	118 38	4920	6P	7A			WILLIAM R BOOTH
POST CORRAL MEADOW	7097	FRESNO	11	37 07	118 54	8215		VAR		S	CORPS OF ENGINEERS
POTRERO [illegible]	7105	VENTURA	29	34 38	119 26	[illegible]					PUBLICATION DISCONTINUED 7/1/58
POTTER VALLEY 3 NNW	7107	MENDOCINO	22	39 22	123 07	1020				C	OTTO R HUGHES
POTTER VALLEY 3 SE	7108	MENDOCINO	22	39 1[illegible]	123 04	1100				C	RUSSELL E NEAR
POTTER VALLEY PWR HOUSE	7109	MENDOCINO	22	39 22	123 08	1014	3P	3P			P G + E COMPANY
POWAY VALLEY	7111	SAN DIEGO	33	32 57	117 04	44		8A			POWAY MUN WATER DIST
PRADO DAM	7123	RIVERSIDE	28	33 53	117 38	570				C	CORPS OF ENGINEERS
PRIEST VALLEY	7150	MONTEREY	24	36 11	140 42	2300	5P	5P			NELSON H PALMER
QUAKING ASPEN	7173	TULARE	1[illegible]	36 07	118 32	720[illegible]		VAR		S	CORPS OF ENGINEERS
QUINCY RANGER STATION	7196	PLUMAS	8	39 56	120 57	3409	4P	4A			U S FOREST SERVICE
QUINN RANGER STATION	7205	TULARE	1	36 0[illegible]	118 35	[illegible]		VAR			CORPS OF ENGINEERS
RAMONA SPAULDING	7231	SAN DIEGO	33	33 04	116 51	147[illegible]	6P	6P			LOUIS B SPAULDING
RANCHITA	7244	SAN DIEGO	33	3[illegible] 14	116 32	411[illegible]		7A			CORPS OF ENGINEERS
RANDSBURG	7253	KERN	15	35 22	117 39	3570	6P	6P			KERN CO FIRE DEPT
RAYWOOD FLATS	7279	SAN BERDINO	6	34 03	116 4[illegible]	7070		5P			CALIF ELEC POWER CO
RED BLUFF WB AIRPORT	7292	TEHAMA	3	40 09	122 15	341	MID	MID		C	U S WEATHER BUREAU
REDDING 1 SE	7295	SHASTA	23	40 3[illegible]	122 23	470				C	CITY OF REDDING
REDDING FIRE STA NO 2	7296	SHASTA	23	40 35	122 24	577	5P	5P			REDDING FIRE CHIEF
REDLANDS	7306	SAN BERDINO	28	34 03	117 11	1318	MID	2P			REDLANDS DAILY FACTS
REDWOOD CITY	7339	SAN MATEO	4	37 29	122 14	31	5P	5P			CITY FIRE DEPT STA 2
REDWOOD VALLEY	7351	MENDOCINO	22	39 16	123 12	718				C	THOMAS M JAMESON
REPRESA	7370	SACRAMENTO	1	38 42	121 1[illegible]	305		MID			FOLSOM STATE PRISON
#RICHMOND	7414	CONTRA COSTA	4	37 56	122 21	55	8A	8A			CITY OF RICHMOND
RICHMOND FIELD STATION	7416	CONTRA COSTA	4	37 55	122 2[illegible]	10	8A	5P	5P		RAY KRONE
RIVERSIDE FIRE STA NO 3	7470	RIVERSIDE	28	33 57	117 24	820	5P	5P			RIVERSIDE FIRE DEPT
RIVERSIDE CITRUS EXPERIMENT STATION	7473	RIVERSIDE	28	33 58	117 20	1040	8A	8A	8A	C	CITRUS EXP STATION
ROBERTSON FLAT	7492	PLACER	2	39 10	120 [illegible]	6250		VAR		S	CORPS OF ENGINEERS
ROCK CREEK	7510	INYO	19	37 27	118 44	[illegible]		VAR		S	DEPT WATER RESOURCES
ROCKLIN	7516	PLACER	1	38 48	121 14	239	6A	6A			RAYMOND H JOHNSON
ROSE MARIE MEADOW	7560	FRESNO	27	37 19	118 52	10000		VAR		S	SO CALIF EDISON CO
ROUND MEADOW	7579	TULARE	1[illegible]	35 58	118 21	9000		VAR		S	CALIF STATE ENG
ROUND MOUNTAIN	7580	SHASTA	23	40 49	121 56	2100		7A			MRS MARIAN L BERTAGNA
RUNNING SPRINGS 1 E	7600	SAN BERDINO	15	34 12	117 05	6965				C	STATE DIV OF HWYS
SACHES SPRINGS	7623	TUOLUMNE	37	38 06	119 51	7[illegible]		VAR			HETCH HETCHY WTR SUP
SACRAMENTO WB AIRPORT	7630	SACRAMENTO	23	[illegible]	121 3[illegible]	17	MID	MID		C	U S WEATHER BUREAU
#SACRAMENTO WB CITY	7633	SACRAMENTO	23	38 35	121 30	25	MID	MID		C	U S WEATHER BUREAU
SADDLE CAMP RANGER STA	7637	TEHAMA	23	40 1[illegible]	122 4[illegible]	385		VAR			U S WEATHER BUREAU
SAGEHEN CREEK	7641	NEVADA	36	39 26	120 14	6337		5P			UNIVERSITY OF CALIF
SAINT HELENA	7643	NAPA	17	38 30	122 28	255	6P	6P			EDWIN L PAULSON
SAINT HELENA 4 WSW	7646	NAPA	17	38 3[illegible]	122 32	1792				C	EDWIN H LEARNED
SAINT HELENA 7 NE	7649	NAPA	23	38 34	122 22	1050				C	MRS CLARA B ABREU
SAINT JOHN	7656	GLENN	23	39 43	122 0[illegible]	14[illegible]		7A			JAMES A STURGEON
SAINT MARYS COLLEGE	7661	CONTRA COSTA	4	37 5[illegible]	122 06	625	5P	5P			BROTHER J BENEDICT
SALINAS	7667	MONTEREY	24	36 40	121 39	46				G	AGR EXTENSION SER
SALINAS CAA AIRPORT	7669	MONTEREY	24	36 40	121 36	74		MID			U S CIVIL AERO ADM
SALINAS DAM	7672	SN LUIS OBPO	24	35 20	120 [illegible]	135[illegible]		8A			SN LUIS OBPO CO FCD
SALSIPUEDES GAGING STA	7681	SNTA BARBARA	32	34 35	120 24	250		5P			JOE CABRAL JR
SALT SPRINGS PWR HOUSE	7689	AMADOR	16	38 30	120 13	3700	3P	3P	3P		P G + E COMPANY
SALYER RANGER STATION	7698	TRINITY	35	40 53	123 35	623	8A	8A			U S FOREST SERVICE
SAN ANDREAS 2 S	7702	CALAVERAS	2	38 10	120 40	854		9A			CALAVERAS CEMENT CO
SAN ANTONIO CYN MOUTH	7711	LOS ANGELES	28	34 10	117 4[illegible]	2394	4P	4P			SO CALIF EDISON CO
SAN BENITO	7719	SAN BENITO	20	36 31	121 05	1340				C	JOHN M SHIELDS
SAN BERNARDINO CO HOSP	7723	SAN BERDINO	28	34 08	117 16	1125	6P	6P			S B COUNTY HOSPITAL
SAN CLEMENTE DAM	7731	MONTEREY	4	36 26	121 42	600		7A			CALIF WTR + TEL CO
SANDBERG PATROL STATION FC 130 B	7734	LOS ANGELES	29	34 45	119 43	4025		4P			L A CO FIRE WARDEN
SANDBERG WB	7735	LOS ANGELES	29	34 45	118 44	4517	MID	MID		C HJ	U S WEATHER BUREAU
#SAN DIEGO WB AIRPORT	7740	SAN DIEGO	33	32 44	117 10	19	MID	MID		C I	U S WEATHER BUREAU
SAN DIMAS FIRE WRD FC95	7749	LOS ANGELES	26	34 06	117 48	955		8A			SAN DIMAS FIRE STA
SAN DIMAS TANBARK FLAT	7750	LOS ANGELES	26	34 1[illegible]	117 46	2720				C S	U S FOREST SERVICE
SAN FELIPE HIGHWAY STA	7755	SANTA CLARA	20	37 01	121 20	365				C	STATE DIV OF HWYS
SAN FERNANDO	7759	LOS ANGELES	13	34 16	118 28	965	6P	6P			S F HEIGHTS LEMON AN
SAN FERNANDO PH 3	7762	LOS ANGELES	13	34 19	118 30	1248				C	CORPS OF ENGINEERS
SAN FRANCISCO RICHMOND SUNSET	7767	SAN FRANCISCO	4	37 47	122 30	18				C	CITY SAN FRANCISCO
#SAN FRANCISCO WB AP	7769	SAN MATEO	4	37 37	122 23	8	MID	MID		C	U S WEATHER BUREAU
#SAN FRANCISCO FEDERAL BUILDING	7772	SAN FRANCISCO	4	37 47	122 25	52	MID	MID		C J	U S WEATHER BUREAU
SAN GABRIEL CANYON PH	7776	LOS ANGELES	26	34 09	117 54	744		5P			PASADENA WATER DEPT
SAN GABRIEL DAM FC425B	7779	LOS ANGELES	26	34 12	117 52	1481		5P		C	E K DE VORE
SAN GABRIEL FIRE DEPT	7785	LOS ANGELES	13	34 06	118 06	400	4P	4P			CITY FIRE DEPARTMENT
SAN GREGORIO 3 SE	7807	SAN MATEO	4	37 18	122 20	355	5P	5P			POMPONIO RANCH
SAN JACINTO	7810	RIVERSIDE	33	33 48	116 59	1550	7P	7P			BYRON JOHANSEN
SAN JACINTO RANGER STA	7813	RIVERSIDE	33	33 47	116 58	1560				C	STATE DIV OF FSTRY
SAN JOAQUIN EXP RANGE	7817	MADERA	27	37 06	119 44	1100				C	U S FOREST SERVICE
#SAN JOSE	7821	SANTA CLARA	4	37 21	121 54	7[illegible]	MID	MID		C J	E O BILLWILLER
SAN JUAN BAUTISTA	7834	SAN BENITO	20	36 49	121 31	550				C	MRS M A BINGHAM
SAN JUAN GUARD STATION	7837	ORANGE	33	33 36	117 31	730				C	CORPS OF ENGINEERS
SAN LUIS OBISPO POLY	7851	SN LUIS OBPO	4	35 18	120 40	300	7A	7A		C	CAL STATE POLY COL
SAN MARCOS RANCH	7861	SNTA BARBARA	32	34 33	119 52	800	7A	7A		C	U S BUR RECLAMATION
#SAN MATEO	7864	SAN MATEO	4	37 34	122 20	30	5P	5P			CITY FIRE DEPARTMENT
SAN NICOLAS ISLAND	7870	VENTURA	33	33 14	119 28	502				C	U S NAVY
#SAN PEDRO	7876	LOS ANGELES	33	33 43	118 16	1[illegible]	5P	5P			MARINE EXCHANGE
#SAN RAFAEL	7880	MARIN	17	37 58	122 32	31	5P	5P			CITY ENGINEER
SAN RAMON 1 SSW	7882	CONTRA COSTA	4	37 46	121 59	555				C	CLOSED 6/30/58
SANTA ANA FIRE STATION	7888	ORANGE	28	33 45	117 52	115	5P	5P			SANTA ANA FIRE DEPT
SANTA ANA RIVER PH 3	7891	SAN BERDINO	28	34 07	117 07	1980				C	CORPS OF ENGINEERS
SANTA ANA RIVER PH NO 1	7894	SAN BERDINO	28	34 08	117 04	2765		5P			SO CALIF EDISON CO
SANTA ANITA FERN FC 432	7897	LOS ANGELES	13	34 12	118 01	2035		5P			G ROBINSON
SANTA BARBARA	7902	SNTA BARBARA	33	34 26	119 42	100	5P	5P		C	S BARBARA FIRE DEPT
SANTA BARBARA CAA AP	7905	SNTA BARBARA	33	34 26	119 50	9	MID	MID			U S CIVIL AERO ADM
SANTA BARBARA POTRERO	7908	SNTA BARBARA	3[illegible]	34 47	119 39	5200					PUBLICATION DISCONTINUED 7/1/58
SANTA BARBARA TV PEAK	7909	SNTA BARBARA	32	34 32	119 57	4000		5P			TV STATION KEYT
SANTA CLARA UNIVERSITY	7912	SANTA CLARA	4	37 21	121 56	88	5P	5P			UNIV OF SANTA CLARA
SANTA CRUZ	7916	SANTA CRUZ	4	36 59	122 01	125	5P	5P			ROBERT E BURTON
SANTA FE DAM	7926	LOS ANGELES	13	34 07	117 58	42[illegible]		8A		C	CORPS OF ENGINEERS
SANTA MARGARITA 2 SW	7930	SN LUIS OBPO	24	35 2[illegible]	120 38	1250		6P			CLARENCE MC KUSICK
SANTA MARGARITA BOOSTER	7933	SN LUIS OBPO	24	35 23	120 38	115[illegible]		8A			D DALE RUSKOVICH
SANTA MARIA	7940	SNTA BARBARA	3[illegible]	34 57	120 26	224	8A	8A			A A HOWARD
SANTA MARIA 14 ENE	7942	SNTA BARBARA	30	35 01	120 12	815		7A			JAMES R JENSEN
SANTA MARIA WB AIRPORT	7946	SNTA BARBARA	30	34 54	120 27	236	MID	MID		C J	U S WEATHER BUREAU
SANTA MONICA	7950	LOS ANGELES	33	34 01	118 29	80		4P			CITY SANTA MONICA
#SANTA MONICA PIER	7953	LOS ANGELES	33	34 01	118 30	0	5P	5P			S M LIFEGUARD SER
SANTA PAULA	7957	VENTURA	33	34 21	119 04	242	10A	8A			CO AGRICULTURAL COMM
SANTA PAULA 3 SE	7959	VENTURA	33	34 2[illegible]	119 01	2250				C	CLOSED 6/30/58
SANTA ROSA	7965	SONOMA	22	38 27	122 43	167	7A	7A			CLARENCE S NEWBERRY
SANTA SUSANA 4 NNE	7973	VENTURA	33	34 20	118 42	1520				C	CLOSED 6/30/58
SANTA YNEZ	7976	SNTA BARBARA	32	34 37	120 06	600				C	SNTA YNEZ HIGH SCHL
SANTIAGO DAM	7987	ORANGE	33	33 48	117 43	1025		8A		C	CORPS OF ENGINEERS
SAUGUS POWER PLANT NO 1	8014	LOS ANGELES	29	34 35	118 27	2105		6A			L A PWR + LIGHT DEPT
SAWYERS BAR RANGER STA	8025	SISKIYOU	12	41 18	123 08	2169		8A			U S FOREST SERVICE
SCOTIA	8049	HUMBOLDT	7	40 29	124 06	139	8A	8A			PACIFIC LUMBER CO
SEARSVILLE LAKE	8068	SAN MATEO	4	37 24	122 14	350		8A			AUSTIN CLAPP
SEBASTOPOL 4 S	8072	SONOMA	22	38 21	122 50	17[illegible]				C	WILLIAM G SANDERS
SEPULVEDA DAM	8092	LOS ANGELES	13	34 10	118 28	74[illegible]		8A		C	CORPS OF ENGINEERS
SHASTA DAM	8135	SHASTA	23	40 43	122 25	1076	8A	8A	8A	C	U S BUR RECLAMATION
SHELL ABSORPTION PLANT	8158	LOS ANGELES	26	33 57	117 54	800		9A			CORPS OF ENGINEERS
SHINGLE	8173	ELDORADO	1	38 40	120 55	137[illegible]		7A			THEODORE B HEUSNER
SIERRA CITY	[illegible]	SIERRA	8	39 34	120 38	418[illegible]	8A	8A		H	HARRY H ROEBER
SIERRA MADRE 1 N	8210	LOS ANGELES	13	34 10	118 04	1153	6P	6P			MISS E MC KINNEY
SIERRAVILLE RANGER STA	8218	SIERRA	8	39 35	120 22	4975	8A	8A		C H	U S FOREST SERVICE
SIGNAL HILL FC 415	8230	LOS ANGELES	13	33 48	118 10	100		5P		C	GEORGE I OSBORNE
SILVERADO RANGER STA	8243	ORANGE	28	33 45	117 4[illegible]	[illegible]				C	CORPS OF ENGINEERS
SIMI [illegible]	8258	VENTURA	33	34 16	118 44	[illegible]				C	CLOSED 6/30/58
SISQUOC SOUTH FORK CAMP	8266	SNTA BARBARA	30	34 46	119 46	2500				C	CORPS OF ENGINEERS
SKAGGS SPRINGS LAS LOMAS RANCH	8272	SONOMA	22	38 41	123 18	1930		8A			JOHN K LEITHOLD
SLACK CANYON	8276	MONTEREY	24	36 05	120 40	1730				C	CALIF DIV OF FSTRY
SLOAT	8292	PLUMAS	8	39 52	120 44	4115				C	CLARENCE F ELWORTHY
SLOUGHHOUSE 6 SE	8293	SACRAMENTO	16	38 28	121 05	160		8A			MRS MABEL VAN VLECK
SMITH RIVER 1 WNW	8311	DEL NORTE	17	41 57	124 12	25		8A			WILLIAM M RILEY
SNOW CREEK UPPER	8317	RIVERSIDE	6	33 5[illegible]	116 41	194		9A			PALM SPRINGS WTR CO
SNOW FLAT	8318	MARIPOSA	14	37 50	119 30	8700		VAR			DEPT WATER RESOURCES
SODA SPRINGS	8331	NEVADA	8	39 19	120 23	6750	8A	8A		C H	
SOLEDAD	8338	MONTEREY	24	36 26	121 19	204		8A			JAN M JACOBSEN
SOMESBAR 1 W	8346	HUMBOLDT	12	41 23	123 28	520		8A			MRS GEORGIA ANN LONG
SOMIS 2 NNW	8347	VENTURA	33	34 17	119 00	510				C	CLOSED 6/30/58
(B) SOMIS 3 NE	8348	VENTURA	33	34 17	118 58	490		8A			LAWTON INVESTMENT CO
(B) SOMIS 3 NW	8349	VENTURA	33	34 17	119 03	510		8A			BERYLWOOD INVEST CO
SOMIS 5 WNW	8350	VENTURA	33	34 17	119 04	520				C	CLOSED 6/30/58
SONOMA	8351	SONOMA	17	38 17	122 27	[illegible]	5P	5P			LAURENCE W DICKEY
SONORA	8353	TUOLUMNE	37	37 58	120 23	1830	8A	8A			P G + E COMPANY
SOUTHEAST FARALLON	8376	SAN FRANCISCO	4	37 42	123 00	27				C	U S COAST GUARD
SO ENTRANCE YOSEMITE NP	8380	MARIPOSA	14	37 30	119 38	5135	4P	4P		H	US NAT PARK SERVICE
SOUTH LAKE	8406	INYO	19	37 10	118 34	9500		VAR		S	CALIF ELEC POWER CO
SPADRA PACIFIC COLONY FC 356 C	8436	LOS ANGELES	26	34 03	117 4[illegible]	690		4P		C	R S HUTCHISON
SPRECKELS HWY BRIDGE	8446	MONTEREY	24	36 36	121 41	60		8A			MRS BERTHA HENNES
SPRINGVILLE 7 ENE	8455	TULARE	9	36 1[illegible]	118 42	2470		7A			ELMER A SUTTON
SPRINGVILLE RANGER STA	8460	TULARE	9	36 08	118 48	[illegible]				C	U S FOREST SERVICE
SPRINGVILLE TULE HEADWORKS	8463	TULARE	9	36 1[illegible]	118 39	4170				C	P G + E COMPANY
SQUAW VALLEY LODGE	8474	PLACER	36	39 12	120 14	6226	5P	8A		H	SQUAW VLY DEVEL CO
SQUIRREL INN 1	8476	SAN BERDINO	15	34 14	117 15	5234		5P			EDGAR L KEISTER
SQUIRREL INN 2	8479	SAN BERDINO	15	34 14	117 14	5723	5P	5P		H	LEROY KEMP
STATE LAKES	8510	FRESNO	11	36 56	118 35	10200		VAR		S	CORPS OF ENGINEERS
STATUM MEADOW	8514	FRESNO	11	36 56	118 55	8300		VAR		S	CORPS OF ENGINEERS
STAYTON MINE	8517	MERCED	27	36 55	121 13	2975				C	RANAR B KNOX
STIRLING CITY RS	8544	BUTTE	8	39 54	121 31	3518		8A		C	STATE DIV OF FSTRY
STOCKTON DISPOSAL PLANT	8554	SAN JOAQUIN	27	37 56	121 20	11				C	CITY OF STOCKTON
#STOCKTON CAA AIRPORT	8558	SAN JOAQUIN	27	37 54	121 15	22	MID	MID			U S CIVIL AERO ADM
STOCKTON FIRE STATION 4	8561	SAN JOAQUIN	27	37 58	121 18	11	8A	8A			STOCKTON FIRE DEPT
STOCKTON MOWRY BRIDGE	8562	SAN JOAQUIN	27	37 51	121 23	15	5P	5P	5P		MARTIN P MUHS
STONYFORD RANGER STA	8580	COLUSA	13	39 23	122 33	1168		8A			U S FOREST SERVICE
STONY GORGE RESERVOIR	8587	GLENN	23	39 35	122 32	800	5P	5P		C	ORLAND UNIT WU ASSN
STOUTS MEADOW	8591	SHASTA	11	41 10	121 56	5300		VAR		S	DEPT WATER RESOURCES
STRAWBERRY VALLEY	8606	YUBA	8	39 34	121 06	3784	5P	5P		H	SOPER-WHEELER CO
SUNLAND	8660	LOS ANGELES	13	34 16	118 18	1460	7P	7P			FRANK T STEVENS
SUNSET BEACH STATE PARK	8680	SANTA CRUZ	2[illegible]	36 54	121 50	85				C	CAL DIV BEACH + PARK
SURF 1 ENE	8697	SNTA BARBARA	3[illegible]	34 41	120 34	105				C	U S AIR FORCE
(B) SUSANA KNOLLS	8700	VENTURA	33	34 16	118 40	1085		8A			SUSANA KN FIRE STA
SUSANVILLE	8702	LASSEN	18	40 25	120 39	4195		8A			CITY OF SUSANVILLE
SUSANVILLE AIRPORT	8705	LASSEN	18	40 23	12[illegible] 33	4148	10P	10P		H	DAVID BARR
SUSANVILLE [illegible]	[illegible]	LASSEN	18	40 26	12[illegible] 4[illegible]	4555				C	STATE DIV OF FSTRY
SUTTER HILL RANGER STA	8713	AMADOR	16	38 2[illegible]	120 48	1580		8A			STATE DIV OF FSTRY
TABLE MOUNTAIN	8748	LOS ANGELES	6	34 23	117 41	7500	5P	5P		H	SMITHSONIAN OBSY
TAFT	8752	KERN	1[illegible]	35 09	119 28	1025				C	KERN CO FORESTRY + FIRE DEPARTMENT
TAHOE	8758	PLACER	36	39 10	120 09	6228	8A	8A	8A	H	ARTHUR E FRODENBERG
TALBOT CAMP	8771	PLACER	1	39 12	120 22	6000		VAR		S	DEPT WATER RESOURCES
TEHACHAPI	8826	KERN	1[illegible]	35 08	118 27	3975	6P	6P		H	MRS ANITA COWAN
TEHACHAPI RANGER STA	8832	KERN	10	35 09	118 27	3975				C	KERN CO FIRE DEPT
TEJON RANCHO	8839	KERN	1[illegible]	35 02	118 45	1425	6P	6P			TEJON RANCH COMPANY
TERMO	8873	LASSEN	18	40 52	120 27	5300				C	SULO E LAKSO
THE CEDARS	8881	PLACER	1	39 15	120 21	5900		VAR		S	CORPS OF ENGINEERS
THE GEYSERS	8885	SONOMA	22	38 48	122 49	1600				C	MRS FAYE DEWEY
THERMAL CAA AIRPORT	8892	RIVERSIDE	6	33 37	116 10	-120	MID	MID		C	U S CIVIL AERO ADM
THOUSAND OAKS 2 N	8905	VENTURA	33	34 12	118 50	915		8A			CLOSED 6/30/58
THREE RIVERS 6 SE	8912	TULARE	9	36 22	118 51	2200				C	GLENN BAKER
THREE RIVERS EDISON PH2	8914	TULARE	9	36 28	118 53	950	2P	2P			SO CALIF EDISON CO
THREE RIVERS EDISON PH1	8917	TULARE	9	36 28	118 52	1140				C	SO CALIF EDISON CO
TIGER CREEK POWER HOUSE	8928	AMADOR	16	38 28	120 27	2355	4P	4P		C	P G + E COMPANY
TOPANGA RANGER STA FC 6	8967	LOS ANGELES	33	34 05	118 36	747		5P			L A CO FIRE WARDEN
TORRANCE	8973	LOS ANGELES	33	33 52	118 20	62	4P	4P			TORRANCE FIRE DEPT
TRABUCO CANYON	8982	ORANGE	33	33 39	117 36	970				C	ORANGE CO PARK DEPT
TRACY 2 SSE	8997	SAN JOAQUIN	27	37 43	121 25	105				C	AAGE R TUGEL
TRACY CARBONA	8999	SAN JOAQUIN	27	37 42	121 25	140	7A	7A			BANTA CARBONA IR CO
TRACY PUMPING PLANT	9001	ALAMEDA	27	37 48	121 35	61	6P	6P	6P		U S BUR RECLAMATION
TRINITY CENTER RS	9023	TRINITY	35	41 00	122 41	2295				C	U S FOREST SERVICE
TRONA	9035	SAN BERDINO	6	35 47	117 23	1695	8A	8A			AMERICAN P + C CORP
TRUCKEE RANGER STATION	9043	NEVADA	36	39 20	120 11	5982	8A	8A		C	U S FOREST SERVICE
TUJUNGA MILL CR FC 470	9049	LOS ANGELES	13	34 23	118 05	4600				C	LOS ANGELES CO FCD
TULELAKE	9053	SISKIYOU	12	41 58	121 28	4035	5P	5P	5P	C H	TULELAKE W U ASSN
TUNNEL RANGER STATION	9061	TULARE	10	36 22	118 17	8950		VAR		S	U S WEATHER BUREAU
TUOLUMNE MEADOWS	9063	TUOLUMNE	37	37 53	119 20	8600		VAR		S	DEPT WATER RESOURCES
TURLOCK	9073	STANISLAUS	14	37 29	120 51	104		8A			CARL A PEARSON
TURNTABLE CREEK	9083	SHASTA	23	40 46	122 18	1080	8A	8A	8A		U S BUR RECLAMATION
TUSTIN IRVINE RANCH	9087	ORANGE	33	33 44	117 47	118	3P	3P			THE IRVINE COMPANY
TWENTYNINE PALMS	9099	SAN BERDINO	6	34 08	116 03	1990	5P	5P			US NAT PARK SERVICE
TWIN LAKES	9115	ALPINE	1	38 42	120 03	7829	3P	3P		H	P G + E COMPANY
UKIAH	9122	MENDOCINO	22	39 09	123 12	623	5P	5P			CITY FIRE DEPARTMENT
UKIAH 4W	9126	MENDOCINO	22	39 09	123 16	1550		8A			MARJORIE S DORY
UNION OIL STEARNS ABSORPTION PLANT	9138	ORANGE	26	33 56	117 52	700		6A			CORPS OF ENGINEERS

(B) REACTIVATED 7/1/58

STATION	INDEX NO.	COUNTY	DRAINAGE †	LATITUDE	LONGITUDE	ELEVATION	OBSERVATION TIME AND TABLES: TEMP.	PRECIP.	EVAP	SPECIAL (SEE NOTES)	OBSERVER
UNIVERSITY OF CALIF AT LOS ANGELES	9152	LOS ANGELES	33	34 04	118 27	430	4P	4P			U C L A
UPLAND	9157	SAN BERDINO	26	34 08	117 40	1840	6P	6P			ROBERT BEARD
UPPER LAKE 7 W	9167	LAKE	23	39 11	123 02	1520		4P			PETER V PEDRONCINI
UPPER LAKE RANGER STA	9173	LAKE	23	39 10	122 55	1347	4P	4P			U S FOREST SERVICE
UPPER MATTOLE	9177	HUMBOLDT	17	40 15	124 11	255		5P			WESLEY C ROSCOE
UPPER SAN LEANDRO FILTERS	9185	ALAMEDA	4	37 46	122 10	387	7A	7A		C	E BAY MUN UTL DIST
UPPER TRES PINOS	9189	SAN BENITO	20	36 38	121 02	2050				C	ELDON FANCHER
VACAVILLE	9200	SOLANO	23	38 22	122 00	175	6P	6P			C J UHL
VALLETON	9221	MONTEREY	24	35 53	120 42	950				C	MRS AMY CURTIS
VALLEY CENTER 3 NE	9228	SAN DIEGO	33	33 16	117 01	1615		7A			C F IVERSON
VALYERMO RANGER STATION	9251	LOS ANGELES	15	34 27	117 51	3700	4P	4P			U S FOREST SERVICE
VAN NUYS CITY WAREHOUSE FC 15	9260	LOS ANGELES	13	34 11	118 27	695		8A			LEONARD SWINNEY
VENADO	9273	SONOMA	22	38 37	123 01	1260				C	JOHN B HARPER
VENTURA	9265	VENTURA	33	34 17	119 18	45		8A			ROY PINKERTON
VERMILION VALLEY	9311	FRESNO	27	37 22	118 59	7520		VAR			S CALIF EDISON CO
VICTORVILLE PUMP PLANT	9325	SAN BERDINO	6	34 32	117 18	2859	8A	8A		C	VICTOR CO WATER DIST
VINCENT FIRE STATION FC 120	9345	LOS ANGELES	29	34 29	118 08	3135		5P			L A CO FIRE DEPT
VINTON	9351	PLUMAS	8	39 4[illegible]	120 11	4945		4P			FRANK DOTTA
VISALIA	9367	TULARE	9	36 20	119 18	354	9A	9A			TULARE CO C OF C
VISTA	9378	SAN DIEGO	13	33 12	117 13	57	5P	5P			CHAMBER OF COMMERCE
VOLCANOVILLE	9382	ELDORADO	1	38 59	120 47	3036		8A			ELMER C OGLE
VOLLMERS	9386	SHASTA	23	40 57	122 26	1357		7A		C	WILLIAM J VOLLMERS
VOLTA POWER HOUSE	9390	SHASTA	23	40 27	121 52	2200	4P	4P		C	P G + E COMPANY
WALLACE	9418	CALAVERAS	2	38 12	120 59	197		5P			E J FOOTE
(B) WALMAR SCHOOL	9420	CONTRA COSTA	4	37 57	122 05	128		8P			WESLEY J STEELE
WALNUT CREEK 2 ESE	9423	CONTRA COSTA	4	37 53	122 02	245	8A	8A			RAY I WHITTEMORE
WALNUT CREEK 2 ENE	9426	CONTRA COSTA	4	37 54	122 01	220				C	TOMAS S VANASEK
(B) WALNUT CREEK 4 E	9427	CONTRA COSTA	4	37 54	121 59	32[illegible]		9A			ERNA G IRVING
WALNUT GROVE	9438	SACRAMENTO	23	38 14	121 31	23	5P	5P	5P		PAUL LACKAS
WALNUT PATROL STATION FC 102 B	9431	LOS ANGELES	26	34 00	117 52	488		4P			E PEDERSON
WARNER SPRINGS	9447	SAN DIEGO	33	33 17	116 38	3180	4P	4P		C	WARNERS RESORT CO
WASCO	9452	KERN	10	35 36	119 20	333	9A	8A			KERN CO FSTRY + F D
WASIOJA PATTERSON RANCH	9457	SNTA BARBARA	33	34 59	119 54	2175				C	WILBUR E PATTERSON
WATSONVILLE WATERWORKS	9473	SANTA CRUZ	20	36 56	121 46	95	8A	8A			JOHN L KISTLER
WAWONA RANGER STATION	9482	MARIPOSA	14	37 32	119 40	3975				C	US NAT PARK SERVICE
WEAVERVILLE RANGER STA	9490	TRINITY	35	40 44	122 56	2050	8A	8A		C	U S FOREST SERVICE
WEED 1 S	9499	SISKIYOU	12	41 25	122 23	363[illegible]	8A	8A			CHESTER I KIMREY
WELDON 1 WSW	9512	KERN	10	35 40	118 18	2680				C	VERNON J BLOUNT
WEST BIG PINE LOOKOUT	9532	SNTA BARBARA	32	34 42	119 40	6500		VAR			U S WEATHER BUREAU
WESTHAVEN	9560	FRESNO	11	36 13	119 59	285		7A			[illegible]
WEST POINT 3 SW	9583	CALAVERAS	18	[illegible]	120 33	2400		6P			W H MANNER
WESTVILLE	9597	PLACER	1	39 11	120 39	5200		VAR		S	CORPS OF ENGINEERS
WHEATLAND 2 NE	9605	YUBA	8	39 [illegible]	121 24	113				C	THOMAS J [illegible]
WHEELER	9612	MENDOCINO	17	39 5	123 55	50	[illegible]	5P			PACIFIC COAST CO
WHEELER SPRINGS 2 SW	9615	VENTURA	33	34 29	119 18	[illegible]				C	KENNETH P SHELDON
WHEELER SPRINGS 7 N	9618	VENTURA	29	34 36	119 20	4150				C	ROSCOE G WILBER
WHITE MOUNTAIN 1	9632	MONO	6	37 30	118 11	10150	8A	8A		H	UNIVERSITY OF CALIF
WHITE MOUNTAIN 2	9633	MONO	6	37 35	118 14	12470	8A	8A		H	UNIVERSITY OF CALIF
WHITE ROCK	9639	SACRAMENTO	15	38 34	121 05	353		7A			EDMOND E PAYEN
WHITTIER CITY HALL FC 106 C	9660	LOS ANGELES	26	33 59	118 02	340		5P			K R WARREN
WILLIAMS	9677	COLUSA	23	39 09	122 09	86	8A	8A		C	CITY OF WILLIAMS
WILLITS HOWARD FOREST RANGER STATION	9685	MENDOCINO	7	39 21	123 19	1900				C	STATE DIV OF FSTRY
WILLOWS	9699	GLENN	23	39 32	122 12	140	8A	8A			H R ALLARD
WINCHESTER	9722	RIVERSIDE	33	33 42	117 05	1470				C	JIM M BLACKMORE
WINTERS	9742	YOLO	23	38 32	121 58	135	8A	8A			CITY OF WINTERS
WOFFORD HEIGHTS	9754	KERN	10	35 43	118 27	2700		SS			JAMES H JORGENSEN
WOODCHUCK MEADOW	9773	FRESNO	11	37 02	118 54	9200		VAR		S	CORPS OF ENGINEERS
WOODFORDS	9775	ALPINE	3	38 47	119 49	5671	5P	5P		H	MRS WILMA C BARR
WOODLAND 1 WNW	9781	YOLO	23	38 41	121 48	69	9A	9A			COUNTY OF YOLO
WRIGHTS	9814	SANTA CLARA	4	37 08	121 57	1600		8A			MRS HAZEL J BARSNESS
WRIGHTS LAKE	9816	ELDORADO	1	38 51	120 14	6800		VAR		S	CORPS OF ENGINEERS
YORBA LINDA	9847	ORANGE	26	33 53	117 49	395	6P	6P			RICHARD W JONES
YORKVILLE	9851	MENDOCINO	17	38 55	123 16	1100				C	MRS LOLA A HULBERT
YOSEMITE NATIONAL PARK	9855	MARIPOSA	14	37 45	119 35	3985	5P	5P		C H	U S NAT PARK SERVICE
YREKA	9866	SISKIYOU	12	41 43	122 38	2631	8A	8A			U S FOREST SERVICE

STATION	INDEX NO	COUNTY	DRAINAGE †	LATITUDE	LONGITUDE	ELEVATION	OBSERVATION TIME AND TABLES: TEMP	PRECIP	EVAP	SPECIAL (SEE NOTES)	OBSERVER
NEW STATIONS											
ESCONDIDO [illegible]	[illegible]	SAN DIEGO	33	[illegible]	117 [illegible]	660				C	CITY OF ESCONDIDO
[illegible]	[illegible]	MONTEREY	[illegible]	[illegible]	[illegible]	[illegible]	6P	6P			[illegible]
REACTIVATED STATION											
SNOW LAB CENTRAL SIERRA	8320	NEVADA	8	39 20	[illegible] 22	[illegible]				C	U S FOREST SERVICE
[illegible] 5 NE	[illegible]	TULARE	9	[illegible]	118 [illegible]	3400				C	MRS ETHEL WALKER
NAME CHANGE											
(A) MOUNT BALDY FC 85F	[illegible]	LOS ANGELES	[illegible]	[illegible]	[illegible]	[illegible]		[illegible]		C	[illegible]

(B) REACTIVATED 7/1/58

† 1 AMERICAN, 2 CALAVERAS, 3 CARSON, 4 CENTRAL COAST, 5 COLORADO, 6 DESERT, 7 EEL, 8 FEATHER, 9 KAWEAH, 10 KERN, 11 KINGS, 12 KLAMATH, 13 LOS ANGELES, 14 MERCED, 15 MOJAVE, 16 MOKELUMNE, 17 NORTH COAST, 18 N.E.INTERIOR, 19 OWENS, 20 PAJARO, 21 PIT, 22 RUSSIAN, 23 SACRAMENTO, 24 SALINAS, 25 SAN DIEGO, 26 SAN GABRIEL, 27 SAN JOAQUIN, 28 SANTA ANA, 29 SANTA CLARA, 30 SANTA MARIA, 31 SANTA MARGARITA, 32 SANTA YNEZ, 33 SOUTH COAST, 34 STANISLAUS, 35 TRINITY, 36 TRUCKEE, 37 TUOLUMNE, 38 WALKER.

Additional information regarding the climate of California may be obtained by writing to the Weather Bureau State Climatologist, 557 Federal Office Building, 50 Fulton Street, San Francisco 2, California, or to any Weather Bureau Office near you.

Figures and letters following the station name, such as 12 SSW, indicate distance in miles and direction from the post office.

Delayed data and corrections will be carried only in the June and December issues of this bulletin.

Monthly and seasonal snowfall and heating degree days for the preceding 12 months will be carried in the June issue of this bulletin.

Stations appearing in the Index, but for which data are not listed in the tables, are either missing or received too late to be included in this issue.

Divisions, as used in "Climatological Data" Table, became effective with data for January 1941.

Unless otherwise indicated, dimensional units used in this bulletin are: Temperature in °F, precipitation and evaporation in inches and wind movement in miles. Monthly degree day totals are the sums of the negative departures of average daily temperatures from 65°F.

Evaporation is measured in the standard Weather Bureau type pan of 4-foot diameter unless otherwise shown by footnote following the "Evaporation and Wind" Table.

Long-term means from which departures are computed are based on 10 years or more of record ending generally with data for 1950. Long-term means for full-time stations (those with Weather Bureau, Weather Bureau Airport, or Weather Bureau City in the station name, and also Beaumont 1 E and San Jose) are based on the period 1921 - 1950, adjusted to represent observations taken at the present location.

Water equivalent values published in the "Snowfall and Snow on Ground" Table are the water equivalent of snow, sleet, or ice on the ground. Samples for obtaining measurements are taken from different points for successive observations; consequently occasional drifting and other causes of local variability in the snowpack result in apparent inconsistencies in the record.

Entries of snowfall in the "Climatological Data" Table and the "Snowfall and Snow on Ground" Table, and in the "Seasonal Snowfall" Table include snow and sleet. Entries of snow on ground include snow, sleet, and ice.

Data in the "Daily Precipitation" Table; "Daily Temperature" Table; and "Evaporation and Wind" Table, and snowfall in the "Snowfall and Snow on Ground" Table, when published, are for the 24 hours ending at time of observation. The Station Index shows observation times in local standard time. During the summer months some observers take the observations on daylight saving time.

Snow on ground in the "Snowfall and Snow on Ground" Table is at observation time for all except Weather Bureau and C.A.A. Stations. For these stations snow on ground values are at 4:00 a.m. PST, except for Bishop WB AP, and Sandberg WB which are taken at 6:00 a.m. PST, and Blue Canyon WB AP at 5:30 a.m.

In the Station Index the letters C, G, H, J, and S in the "Special" column under the heading "Observation Time and Tables", indicate the following:

- C Weighing Rain Gage Recording Station. Hourly precipitation values are processed for special purposes, and are published later in "Hourly Precipitation Data" Bulletin.
- G "Soil Temperature" Table.
- H "Snowfall and Snow on Ground" Table.
- J "Supplemental Data" Table.
- S Storage Precipitation Station. Precipitation measurements, made at irregular intervals, are published in the July or August issues, or as delayed data in the December issue of this publication.

No record in the "Climatological Data" Table and the "Daily Temperature" Table is indicated by no entry.

Interpolated values for monthly precipitation totals may be found in the annual issue of this publication.

- \- No record in the "Daily Precipitation" Table; "Evaporation and Wind" Table; "Snowfall and Snow on Ground" Table; and the Station Index.
- \+ And also on an earlier date or dates.
- * Amount included in following measurement, time distribution unknown.
- \# Thermometers are generally exposed in a shelter located a few feet above sod-covered ground; however, the reference indicates that the thermometers are exposed in a shelter on the roof of a building.
- // Gage is equipped with a windshield.
- AR This entry in time of observation column in Station Index means after rain.
- AM Data based on observational day ending before noon.
- B Adjusted to a full month.
- D Water equivalent of snowfall wholly or partly estimated, using a ratio of 1 inch water equivalent to every 10 inches of new snowfall.
- M One or more days of record missing; if average value is entered, less than 10 days record is missing. See "Daily Temperature" Table for detailed daily record. Degree day data, if carried for this station, have been adjusted to represent the value for a full month.
- R Amounts from recording gage. (These amounts are essentially accurate but may vary slightly from the amounts to be published later in Hourly Precipitation Data.)
- SS This entry in time of observation column in Station Index means observation made near sunset.
- T Trace, an amount too small to measure.
- V Includes total for previous month.
- VAR This entry in time of observation column in Station Index means variable.

Subscription Price: 20 cents per copy, monthly and annual; $2.50 per year. (Yearly subscription includes the Annual Summary.) Checks and money orders should be made payable to the Superintendent of Documents. Remittances and correspondence regarding subscriptions should be sent to the Superintendent of Documents, Government Printing Office, Washington 25, D.C.

General weather conditions in the U.S. for each month are described in the publications MONTHLY WEATHER REVIEW and the MONTHLY CLIMATOLOGICAL DATA, NATIONAL SUMMARY, either of which may be obtained from the Superintendent of Documents, Government Printing Office, Washington 25, D.C.

Information concerning the history of changes in locations, elevations, exposure, etc., of substations through 1957 may be found in the publication 'Substation History' for this state. That publication may be obtained from the Superintendent of Documents, Government Printing Office, Washington 25, D.C. for $1.25. Similar information for regular Weather Bureau stations may be found in the latest issues of Local Climatological Data, obtained as indicated above, price 15 cents.

USCOMM-WB-Asheville - 10/31/58 - 2225

C 30.18/6:

U. S. DEPARTMENT OF COMMERCE
LEWIS L. STRAUSS, Secretary
WEATHER BUREAU
F. W. REICHELDERFER, Chief

CLIMATOLOGICAL DATA

CALIFORNIA

CLEMSON COLLEGE LIBRARY
DEC 16 1958
REF. DEPT.

OCTOBER 1958
Volume LXII No. 10

ASHEVILLE: 1958

October 1958 was another month of record or near record high temperatures over the State, except along the immediate coast north of Santa Maria. The greatest anomalies were in Southern California, where it was the warmest October of record at most stations. At Burbank a new record number of days with temperatures 90° or over was established, with temperatures averaging 3.5° higher than those of the previous warmest October. At Los Angeles Airport it was 6.3° warmer than the previous record, and maximum temperatures of 103° on the 3d and 16th were the highest ever recorded in October. The month was the warmest since records began in 1872 at San Diego, where the maximum of 98° on the 17th was the highest October temperature of record. It was the warmest October since 1933 at Bakersfield and Fresno, and at Sacramento, where 99 percent of possible sunshine set a new record, it was the warmest in 82 years of record. Other near records established were; Blue Canyon, 3d warmest; Red Bluff, 4th warmest; Mt. Shasta, 5th warmest of record. At San Francisco Airport, it was the warmest October since records began in 1928.

STORM DATA

Strong winds accompanying moderate to heavy rain occurred in Del Norte County on the 19th, with light damage, mainly to trees, reported at Elk Valley and Gasquet Ranger Station.

Strong winds in the foothills of Ventura and Los Angeles Counties on the 21st, with gusts reported reaching 50 m.p.h., fanned two fast-moving brush fires, which burned over a total of about 16,000 acres. One fire was in Ventura County, between Moorpark and Fillmore and the other about 30 miles north of Los Angeles. A weekend cabin was destroyed, and 16 persons were evacuated from a rest home in the fire area.

A well developed waterspout was observed offshore from Point Loma, San Diego County on the morning of the 24th, lasting for about eight minutes and moving in a north-northeasterly direction before dissipating over the sea. On the same morning, the aircraft carrier USS THETIS BAY observed seven separate waterspouts over the ocean in that vicinity.

Widespread thunderstorms with locally heavy rain, and scattered hail occurred in Southern California on the 24th - 25th. Heaviest damage occurred over mountain and desert regions, but several roads were flooded from heavy rains in the Torrance and Seal Beach areas. A washout occurred on the Solamint Canyon road in the San Gabriel Mountains, and there were a few mud slides near Camp Angelus. At Barstow, water ran curb high in downtown streets, damaging merchandise in the basements of some stores, and water entered several homes in residential areas. Near the Arizona border, hailstones up to 1/2 inch diameter fell at Parker Reservoir, and heavy rain caused several rock slides along the highway.

Strong Santa Ana winds blowing through mountain passes of Los Angeles, San Bernardino, and Riverside Counties on the 29th - 30th, tore branches from trees, and blew down a few powerlines and television antennas in foothill communities. Winds fanned a 300 acre brush fire west of Etiwanda, and a smaller fire near Azusa. Gusts reaching 69 m.p.h. were reported on the 29th at Fontana.

M.P. Bergerson
Acting State Climatologist
U. S. Weather Bureau
San Francisco, California

MONTHLY EXTREMES

Highest Temperature 111° on the 16th at Long Beach.

Lowest Temperature 6° on the 30th at Boca.

Greatest Total Precipitation 4.26 inches at Smith River 3 WNW.

Least Total Precipitation 0.00 at 86 stations.

Greatest One-day Precipitation 2.83 inches on the 31st at Smith River 3 WNW.

Greatest Total Snowfall 5.0 inches at White Mountain 2.

Deepest Snow on Ground 4 inches on the 25th at White Mountain 2.

Station		Temperature: Average Maximum	Average Minimum	Average	Departure From Long Term Means	Highest	Date	Lowest	Date	Degree Days	No. of Days Max 90° or Above	Max 32° or Below	Min 32° or Below	Min 0° or Below	Precipitation: Total	Departure From Long Term Means	Greatest Day	Date	Snow, Sleet: Total	Max Depth on Ground	Date	No. of Days: .10 or More	.50 or More	1.00 or More
NORTH COAST DRAINAGE																								
ALDERPOINT	AM	81.0M	45.2M	63.1M		102	1	36	22	110	6	0	0	0	T		T	31+	.0	0		0	0	0
ANGWIN PAC UNION COL		77.5	51.7	64.6		94	2	43	31+	100	6	0	0	0	.20	- 2.25	.13	18	.0	0		1	0	0
BIG BAR RS	AM	83.5	40.4	62.0		100	3	31	21	136	9	0	2	0	.54		.41	19	.0	0		1	0	0
CALLAHAN RS		75.3	34.5	54.9		91	4	23	21	305	1	0	10	0	.39		.29	19	.0	0		1	0	0
CECILVILLE SAWYER		78.5	39.6	59.1		95	3+	28	21+	211	5	0	3	0	.80		.42	19	.0	0		3	0	0
CLOVERDALE 3 SSE	AM	83.4	49.0	66.2	3.7	99	10+	42	14	46	7	0	0	0	.17	- 1.76	.17	18	.0	0		1	0	0
COVELO	AM	82.3	37.5	59.9	2.2	99	1	28	29	176	10	0	5	0	.21	- 2.38	.19	19	.0	0		1	0	0
CRESCENT CITY 1 N		63.1M	47.3M	55.2M	- 0.1	78	1	39	24	290	0	0	0	0	4.01	- 1.52	1.92	31	.0	0		5	3	2
DUTTONS LANDING	AM	77.5M	47.8M	62.7M		91	17+	44	29+	106	2	0	0	0	.20				.0	0			0	0
ELK VALLEY		69.0	38.2	53.6	3.8	85	4+	28	24	347	0	0	5	0	2.99	- 3.78	1.26	19	.0	0		4	3	1
EUREKA WB CITY	R	60.1	48.8	54.5	0.3	70	1	44	29+	317	0	0	0	0	1.17	- 1.53	.34	31+	.0	0		4	0	0
FOREST GLEN	AM	78.6	34.2	56.4	4.4	95	5	26	29+	267	7	0	11	0	.12	- 3.45	.12	18	.0	0		1	0	0
FORT BRAGG	AM	61.6	47.0	54.3	- 1.0	72	19	42	30+	324	0	0	0	0	.22	- 1.99	.11	19	.0	0		1	0	0
FORT BRAGG AVN		62.1	45.7	53.9	- 0.8	71	18+	46	21	336	0	0	0		.62	- 3.21	.43	31	.0	0		2	0	0
FORT JONES RS		76.9	32.6	54.8	3.9	91	5+	22	30+	307	4	0	15	0	.49	- 1.29	.36	19	.0	0		1	0	0
FORT ROSS		66.5	48.3	57.4		76	9+	44	29+	232	0	0	0	0	.39	- 2.11	.23	18	.0	0		1	0	0
GRATON 1 W		75.7	44.7	60.2	0.3	94	9	36	21	157	1	0	0	0	.17	- 1.89	.15	18	.0	0		1	0	0
HAMILTON AFB		74.3	47.9	61.1	0.5	91	9	42	30+	133	1	0	0	0	.02	- 1.45	.02	18	.0	0		0	0	0
HAPPY CAMP RS		78.8	41.5	60.2	4.7	96	2	34	21	167	6	0	0	0	1.21	- 2.19	.66	19	.0	0			1	0
HEALDSBURG		83.0	47.8	65.4	3.9	101	9	40	30	50	7	0	0	0	.09	- 1.87	.05	18	.0	0		0	0	0
JOICE ISLAND		78.6	52.3M	65.5M		92	2	43	21	39	5	0	0	0	.12		.12	22	.0	0		1	0	0
KLAMATH	R	64.5	46.9	55.7		85	1	39	21	281	0	0	0	0	3.07		1.02	31	.0	0		5	3	1
MOUNT HEBRON RS	AM	71.0M	28.2M	49.6M		86	5	17	21	470	0	0	25	0	.14		.10	19	.0	0		1	0	0
NAPA STATE HOSPITAL		80.3	48.8	64.6	3.3	94	16+	43	8	61	6	0	0	0	.15	- 1.08	.15	18	.0	0		1	0	0
ORICK PRAIRIE CR PARK		67.5	44.2	55.9	1.5	88	1	34	23	281	0	0	0	0	2.84	- 3.87	.97	19	.0	0		5	3	0
ORLEANS		75.8	44.8	60.3	2.6	96	1	36	21	168	5	0	0	0	.84	- 2.39	.51	19	.0	0		2	1	0
PETALUMA FIRE STA 2		81.2	48.0	64.6	3.7	98	9	38	29+	60	5	0	0	0	.09	- 1.03	.07	18	.0	0		0	0	0
POINT ARENA	AM	65.2	47.2	56.2		70	15	41	24	266	0	0	0		.34		.24	19	.0	0		2	0	0
POTTER VALLEY PH		85.7M	42.9	64.3M	3.7	100	2	34	22+	80	12	0	0	0	.37	- 2.01	.20	19	.0	0		2	0	0
SAINT HELENA		82.6	45.7	64.2	3.8	99	9	39	30+	76	8	0	0	0	.08	- 1.34	.06	18	.0	0		0	0	0
SALYER RS	AM	78.8M	42.9M	60.9M		97	1	34	21	169	6	0	0	0	.59	- 2.78	.58	19	.0	0		1	1	0
SAN RAFAEL		78.9M	51.3	65.1M		94	9	46	14+	53	4	0	0	0	.08	- 1.72	.05	18	.0	0		0	0	0
SANTA ROSA	AM	82.2	45.4	63.8	4.1	101	10	37	22+	79	8	0	0	0	.15	- 1.39	.14	18	.0	0		1	0	0
SCOTIA	AM	69.3	48.4	58.9	0.9	85	2	40	24	189	0	0	0	0	.43	- 3.04	.30	19	.0	0		1	0	0
SONOMA		82.3	43.7	63.0		98	2	38	29+	96	8	0	0	0	.10	- 1.77	.10	18	.0	0		1	0	0
TULELAKE	//R	72.0	31.5	51.8	3.7	89	6	19	20	402	0	0	16	0	.20	- .84	.20	19	.0	0		1	0	0
UKIAH		85.3	44.2	64.8	5.2	104	2	36	21+	79	9	0	0	0	.19	- 1.60	.13	18	.0	0		1	0	0
WEAVERVILLE RS	AM	81.0	33.7	57.4	3.1	96	5+	24	21	234	6	0	12	0	.26	- 2.00	.25	19	.0	0		1	0	0
WEED 1 S	AM	67.5	35.0	51.3		82	5	20	21	420	0	0	10	0	.34		.20	19	.0	0		2	0	0
WHEELER		62.6	48.9	55.8		80	9	42	20	287	0	0	0	0	.79		.40	31	.0	0		3	0	0
YREKA	AM	75.9	40.1	58.0	5.6	91	6	30	21+	220	1	0	3	0	.30	- .93	.26	20	.0	0		1	0	0
DIVISION				59.3											.62									
SACRAMENTO DRAINAGE																								
ADIN RS		M	M	M		90	17+	25	20		2	0		0	.64		.49	18	.0	0		2	0	0
ALTURAS RS	AM	74.9	28.8	51.9	4.0	90	5+	18	30+	398	2	0	23	0	.85	- .14	.54	18	.5	0		2	1	0
AUBURN	AM	84.1	53.4	68.8	6.2	96	4+	42	21+	36	8	0	0	0	.41	- 1.36	.39	18	.0	0		1	0	0
BERRYESSA LAKE		85.0	53.7	69.4		101	2	47	30	11	10	0	0	0	.08		.04	19+	.0	0		0	0	0
BLUE CANYON WB AP	//R	68.2	51.0	59.6	6.5	81	2	38	19	187	0	0	0	0	.79	- 2.38	.65	18	.0	0		2	1	0
BOWMAN DAM		70.5M	47.5M	59.0M	6.4	84	2	39	22	191	0	0	0	0	.62	- 3.28	.48	18	.0	0		2	0	0
BROOKS FARNHAM RCH	AM	85.1M	53.1M	69.1M	5.6	98	3+	44	28	23		0	0	0	T	- 1.06	T	19	.0	0		0	0	0
BURNEY	AM	75.1	31.0	53.1	3.8	90	5	20	30	362	1	0	22	0	.80	- 1.00	.51	18	.0	0		2	1	0
CANYON DAM		69.9M	35.0M	52.5M	3.8	83	1	26	30	380	0	0	11	0	.47	- 1.54	.42	18	.0	0		1	0	0
CENTERVILLE PH		86.2	49.5	67.9	5.9	101	2+	37	20	40	13	0	0	0	1.02	- 1.24	.72	18	.0	0		2	1	0
CHESTER		72.2	30.0	51.1		85	4	18	30	423	0	0	26	0	.68	- 1.00	.47	18	.0	0		2	0	0
CHICO EXP STATION		83.8	49.8	66.8	3.0	99	1	39	21	43	8	0	0	0	.48	- .82	.48	18	.0	0		1	0	0
CLARKSBURG	AM	82.6	49.2	65.9	4.4	96	5+	42	30+	56	8	0	0	0	.25	- .92	.25	18	.0	0		1	0	0
CLEARLAKE HIGHLANDS	AM	M	M	M		95	2+	35	28			0	0	0	T		T	18+	.0	0		0	0	0
COLFAX		80.9	53.7	67.3	7.1	93	2	42	20	62	5	0	0	0	.43	- 1.93	.38	18	.0	0		1	0	0
COLUSA 1 SSW		83.3	50.5	66.9	4.7	98	2	42	30+	35	7	0	0	0	.19	- .50	.18	18	.0	0		1	0	0
DAVIS AGR COLLEGE	AM	85.3	51.6	68.5	5.0	99	4	45	30+	24	11	0	0	0	.32	- .46	.32	18	.0	0		1	0	0
DEER CREEK PH		72.1	37.7	54.9	2.7	84	3+	29	30	306	0	0	4	0	.64	- 2.85	.51	18	.0	0		2	1	0
DE SABLA		78.2	48.2	63.2	5.9	92	2+	34	20	110	2	0	0	0	1.80	- 1.41	1.17	18	.0	0		2	2	1
DOBBINS COLGATE		85.6M	52.1M	68.9M	5.0	98	2	40	20	28	14	0	0	0	.69	- 1.36	.66	18	.0	0		1	1	0
DOWNIEVILLE RS	AM	77.3	38.7	58.0	4.8	91	1	29	30	217	3	0	2	0	1.28	- 1.90	.84	18	.0	0		3	1	0
EAST PARK RESERVOIR	AM	82.7	47.7	65.2	5.3	95	4+	37	30	70	7	0	0	0	.06	- .83	.06	18	.0	0		0	0	0
FAIRFIELD POLICE STA		82.8	48.2	65.5		98	2	37	25+	67	8	0	0	0	.13		.13	18	.0	0		1	0	0
FALL RIVER MILLS INTAKE	AM	73.5M	34.8M	54.2M	3.3	88	5	24	31+	348	0	0	8	0	.64	- .80	.37	18	.0	0			0	0
FOLSOM DAM	AM	84.6	54.5M	69.6M		99	3	47	20	16	10	0	0	0	.29		.27	18	.0	0		1	0	0
GRASS VALLEY	AM	79.3	52.2	65.8	4.8	93	3	39	20	89	5	0	0	0	.41	- 2.36	.39	18	.0	0		1	0	0
HAT CREEK PH 1	AM	77.2M	32.1M	54.7M	1.3	90	5+	22	30	323	2	0	15	0	.62	- .68	.40	18	.0	0		2	0	0
HESS VALLEY		68.8	36.9	52.9	7.4	84	4	22	20	372	0	0	8	0	.76	- .55	.44	26	2.0			2	0	0
LAKESHORE		82.9	47.3	65.1		99	3	36	30	78	7	0	0	0	.72		.35	18	.0	0		3	0	0
LAKE SPAULDING		71.5	39.5	55.5	5.4	83	3+	30	30	287	0	0	2	0	.84	- 3.19	.59	18	.0	0		2	1	0
LAKE SPAULDING DAM		70.5	44.1M	57.3M		84	2			218	0	0		0	.81		.59	18	.0	0		2	1	0
LAS PLUMAS		84.2	59.7	72.0	6.1	100	2	46	20	4	9	0	0	0	.59	- 1.65	.54	18	.0	0		1	1	0
MANZANITA LAKE	// AM	65.9	39.1	52.5		79	5	30	20	378	0	0	3	0	1.15		.67	19	.0	0		2	1	0
MARYSVILLE	AM	85.1	51.6	68.4	4.8	100	3+	43	29	22	10	0	0	0	.24	- .82	.24	18	.0	0		1	0	0
MC CLOUD	AM	75.2	35.6	55.4	4.1	90	5+	27	30	291	2	0	6	0	1.02	- 2.23	.53	18	.0	0		2	1	0
MINERAL	AM	69.2	37.0	53.1	5.2	82	5+	29	20	363	0	0	5	0	1.56	- 2.12			.0	0				
MONTICELLO DAM	AM	85.9	52.8	69.4		100	2	45	30	14	11	0	0	0	.06		.04	18	.0	0		0	0	0
MOUNT SHASTA WB CITY	//R	71.7	40.6	56.2	5.2	90	4	27	21	269	1	0	4	0	.32	- 2.29	.15	19	.0	0		2	0	0
NEVADA CITY	AM	73.9	40.1	57.0	1.4	87	3	30	20	240	0	0	3	0	.50	- 2.05	.48	18	.0	0		1	0	0
ORLAND	AM	85.5	52.2	68.9	3.9	100	2	42	30	27	10	0	0	0	.28	- .71	.28	18	.0	0		1	0	0
OROVILLE 1 WSW	AM	85.3	50.1	67.7		100	1	41	21	33	11	0	0	0	.61		.61	18	.0	0		1	1	0
OROVILLE 7 SE	AM	85.3	48.2	66.8	2.2	98	4	41	22	50	10	0	0	0	.55	- 1.13	.55	18	.0	0		1	1	0
PARADISE	AM	83.3	54.5	68.9		99	2+	42	20	38	9	0	0	0	1.45		1.01	19	.0	0		2	1	1
PLACERVILLE	AM	79.4	43.9	61.7	5.6	94	4	36	29+	154	5	0	0	0	.28	- 1.92	.17	18	.0	0		2	0	0
PLACERVILLE IFG	AM	79.0	56.0	67.5		92	3	43	6	57	4	0	0	0	.31				.0	0			0	0
PORTOLA		73.5	29.6	51.6	5.4	87	4	14	30	408	0	0	25	0	.30	- .78	.25	18	.0	0		1	0	0
QUINCY RS		78.0	28.5	53.3	2.7	91	3+	17	30	356	3	0	25	0	.92	- 1.57	.80	18	.0	0		1	1	0
RED BLUFF WB AP	R	84.2	54.1	69.2	4.1	99	1	44	30	26	9	0	0	0	.46	- 1.03	.23	18	.0	0		2	0	0

See Reference Notes Following Station Index

Station		Temperature: Average Maximum	Average Minimum	Average	Departure From Long Term Means	Highest	Date	Lowest	Date	Degree Days	No. of Days: Max 90° or Above	Max 32° or Below	Min 32° or Below	Min 0° or Below	Precipitation: Total	Departure From Long Term Means	Greatest Day	Date	Snow, Sleet: Total	Max Depth on Ground	Date	No. of Days: .10 or More	.50 or More	1.00 or More
REDDING FIRE STA 2		82.7	56.9	69.8	5.2	98	1	48	31+	30	7	0	0	0	.57	- 1.69	.46	18	.0	0		2	0	0
ROCKLIN	AM	84.6	48.2	66.4	3.6	99	3	40	22	47	12	0	0	0	.22	- .88	.12	19	.0	0		2	0	0
SACRAMENTO WB AP	R	81.4	53.2	67.3	4.6	95	[illegible]	49	29+	27	5	0	0	0	.24	- .67	.24	18	.0	0		1	0	0
SACRAMENTO WB CITY	R	82.5	54.4	68.5	4.7	97	3+	48	21	19	7	0	0	0	.42	- .50	.42	18	.0	0		1	0	0
SHASTA DAM	AM	81.3	58.1	69.7		95	5+	50	22+	28	5	0	0	0	.35		.23	18	.0	0		2	0	0
SIERRA CITY	AM	77.4	45.5	61.5		90	4+	36	22	149	2	0	0	0	.86		.62	18	.0	0		2	1	0
SIERRAVILLE RS	AM	73.2	31.3	52.3	4.5	85	5+	16	30	386	0	0	16	0	.39	- .99	.37	18	.0	0		1	0	0
STONY GORGE RESERVOIR		84.1	48.9	66.5	4.6	99	3	38	21	51	9	0	0	0	.27	- .82	.27	18	.0	0		1	0	0
STRAWBERRY VALLEY		[illegible]	48.3	62.3		[illegible]	2	38	20	138	1	0	0	0	1.07		.80	18	.0	0		2	1	0
TURNTABLE CREEK	AM	82.9	56.7	69.8		99	[illegible]	40	21	38	8	0	0	0	.38		.23	18	.0	0		2	0	0
TWIN LAKES		[illegible]	33.4M	46.2M	4.3	70	[illegible]	23	[illegible]	577	0	0	11	0	.43	- 1.90	.25	18	.0	0		2	0	0
UPPER LAKE RS		M	M	M								0		0	.19	- 1.54	.19	18	.0	0		1	0	0
VACAVILLE		85.6	51.3	68.5	5.5	100	2+	45	30+	17	12	0	0	0	.11	- 1.07	.11	18	.0	0		1	0	0
VOLTA PH		80.8	[illegible]	67.0		95	[illegible]	41	21	61	4	0	0	0	.87	- 1.40	.46	18	.0	0		2	0	0
WALNUT GROVE		81.6	49.6	65.6		94	3+	42	29+	51	5	0	0	0	.35		.35	18	.0	0		1	0	0
WILLIAMS	AM	86.5	[illegible]	67.9		98	4+	41	26	29	9	0	0	0	.09		.09	18	.0	0		0	0	0
WILLOWS	AM	85.6	[illegible]	69.0	4.6	102	2	43	30+	20	9	0	0	0	.20	- .66	.20	18	.0	0		1	0	0
WINTERS	AM	87.4	52.6	70.0		[illegible]	4	44	30+	7	12	0	0	0	.10		.10	18	.0	0		1	0	0
WOODLAND 1 WNW	AM	85.5	49.7	67.6	[illegible]	100	4	42	30+	31	9	0	0	0	.28	- .64	.28	18	.0	0		1	0	0
DIVISION				62.9											.53									
NORTHEAST INTERIOR BASINS																								
BOCA	AM	70.4	23.8	47.1	2.6	[illegible]	[illegible]	6	30	547	0	0	29	0	.08	- .87	.04	18	.0	0		0	0	0
BRIDGEPORT		69.7	23.5	46.6		82	4	7	30	563	0	0	28	0	.04		.04	24	.0	0		0	0	0
CEDARVILLE	AM	69.4	[illegible]	54.4	4.0	84	6	26	21	321	0	0	4	0	.80	- .25	.55	19	T	0		2	1	0
DONNER MEMORIAL ST PK	AM	69.5	28.7	49.1		85	13	16	30	487	0	0	27	0	.42		.33	18	.0	0		1	0	0
DOYLE 5 SSE	AM	72.7	[illegible]	55.0		86	6	25	20	306	0	0	9	0	.26		.23	18	.0	0		1	0	0
FORT BIDWELL		72.4	34.7	53.6	3.9	85		22	21	347	0	0	11	0	.31	- .72	.30	19	.0	0		1	0	0
LAKE CITY	AM	M	M	M							0	0		0					.0	0				
MONO LAKE		68.6	[illegible]	53.3		78	3	30	22+	357	0	0	7	0	.35		.24	25	.0	0		2	0	0
SQUAW VALLEY LODGE		64.9	29.7	47.3		80	4+	18	30	541	0	0	23	0	.34		.28	18	.0	0		1	0	0
SUSANVILLE AP		70.6M	34.4M	52.5M	1.2	83		21	30	381	0	0	9	0	.59	- .43	.50	18	.0	0		1	1	0
TAHOE	AM	61.7	34.7	48.2	3.7	71	[illegible]	26	30+	511	0	0	10	0	.36	- 1.26	.22	18	.0	0		2	0	0
TRUCKEE RS	AM	67.1M	28.1M	47.6M	2.0	[illegible]	[illegible]	15	[illegible]	530	0	0	25	0	.34	- .91	.20	18	.0	0		1	0	0
WOODFORDS		69.5	41.4	55.5	4.8	81		[illegible]	20	290	0	0	3	0	.35	- 1.00	.34	23	.0	0		1	0	0
DIVISION				50.9											.35									
CENTRAL COAST DRAINAGE																								
BEN LOMOND		81.7	44.0	62.9	3.3	95	3+	38	21	91	6	0	0	0	.05	- 2.83	.05	18	.0	0		0	0	0
BERKELEY	P	70.5	54.3	62.4	2.1	84	9	51	30+	96	0	0	0	0	.31	- .95	.31	18	.0	0		1	0	0
BURLINGAME		71.1	50.2	60.7		84	9	45	20	135	0	0	0	0	.14		.14	18	.0	0		1	0	0
CROCKETT	AM	77.0	52.9	65.0		91	11	45	20	58	2	0	0	0	.18	- .78	.13	18	.0	0		1	0	0
GILROY	AM	84.3	47.4	65.9		99	4	40	30+	60	10	0	0	0	.03		.03	18	.0	0		0	0	0
HALF MOON BAY 2 NNW	AM	64.8	49.0	56.9	0.5	76	10	44	26+	244	0	0	0	0	.27	- 1.21	.17	18	.0	0		2	0	0
HOLLISTER		81.4	45.1	63.3	2.4	[illegible]	3	39	30+	97	6	0	0	0	T	- .57	T	18	.0	0		0	0	0
KING CITY		85.2M	46.5M	65.9M	3.8	102	3	39	21	50	10	0	0	0	.00	- .38	.00		.0	0		0	0	0
LIVERMORE	AM	85.9	[illegible]	68.1	5.6	[illegible]	3	43	30	36	12	0	0	0	.09	- .59	.05	18	.0	0		0	0	0
LOS GATOS		81.5	51.1	66.3	5.2	97	3	44	30+	41	6	0	0	0	.03	- 1.35	.03	18	.0	0		0	0	0
MARTINEZ FIRE STA	AM	78.3	51.2	64.8		94	10	46	29+	65	3	0	0	0	.17		.17	18	.0	0		1	0	0
MONTEREY		72.8	50.5	61.7		88	10	45	20	111	0	0	0	0	.04		.02	19+	.0	0		0	0	0
MOUNT DIABLO NORTH GATE	AM	80.4	57.1	68.8		95	4	36	21	58	7	0	0	0	.18		.14	17	.0	0		1	0	0
MOUNT HAMILTON		71.3M	55.5M	63.4M	7.9	84	4+	41	19	142	0	0	0	0	T	- 1.38	T	19+	.0	0		0	0	0
NACIMIENTO DAM		89.5M	47.9M	68.7M		102	3	40	20	24	16	0	0	0	.00		.00		.0	0		0	0	0
NEWARK	AM	76.1M	51.6M	63.9M		89	11+	47	30+	74	0	0	0	0	.04				.0	0		0	0	0
OAKLAND WB AP	P	73.3	53.0	63.2	3.2	87	10+	47	20	81	0	0	0	0	.22	- .69	.17	18	.0	0		1	0	0
ORINDA BOWMAN		79.9	45.9	62.9		96	2	37	20	102	5	0	0	0	.20		.20	18	.0	0		1	0	0
PALO ALTO CITY HALL		74.6	49.7	62.2		91	10	43	20	109	1	0	0	0	.06		.02	20+	.0	0		0	0	0
PASO ROBLES		88.0	43.1	65.6	5.4	101	3+	33	30	66	15	0	0	0	.00	- .62	.00		.0	0		0	0	0
PASO ROBLES CAA AP		86.2	46.9	66.6		99	4+	39	30+	52	13	0	0	0	T		T	12	.0	0		0	0	0
PINNACLES NM		87.0	46.1	66.6	4.8	101	3	37	20	68	15	0	0	0	.00	- .55	.00		.0	0		0	0	0
PISMO BEACH		72.1	52.8	62.5		82	20+	45	30+	83	0	0	0	0	.00		.00		.0	0		0	0	0
PORT CHICAGO NAVAL DEPOT	AM	81.4	45.1	63.3		97	3	35	23	92	6	0	0	0	.17		.17	18	.0	0		1	0	0
PRIEST VALLEY		82.9	39.0	61.0		97	4+	30	21	161	12	0	4	0	.00	- .82	.00		.0	0		0	0	0
REDWOOD CITY		76.4	49.9	63.2	[illegible]	92	9	45	29+	85	2	0	0	0	.01	- .94	.01	19	.0	0		0	0	0
RICHMOND	AM	72.7	54.3	63.5		88	10	49	29	71	0	0	0	0	.16		.13	18	.0	0		1	0	0
RICHMOND FIELD STA	AM	69.5	53.9	61.7		86	17	50	29	108	0	0	0	0	.13				.0	0			0	0
SAINT MARYS COLLEGE		79.2	45.9	62.6		95	3	35	22	108	5	0	0	0	.16		.14	18	.0	0		1	0	0
SALINAS 2 E		75.9	51.0	63.5		92	16	42	20	77	1	0	0	0	.01		.01	19	.0	0		0	0	0
SAN FRANCISCO WB AP	R	73.7	53.1	63.4	4.0	91	9	48	20	74	1	0	0	0	.10	- .82	.09	18	.0	0		0	0	0
SAN FRANCISCO FOB	R	68.7	54.8	61.8	0.8	86	9	52	30+	112	0	0	0	0	.12	- .95	.12	18	.0	0		1	0	0
SAN GREGORIO 3 SE		71.3	45.6	58.5		85	10	37	20	196	0	0	0	0	.08		.07	18	.0	0		0	0	0
SAN JOSE	R	77.7	53.7	65.7	3.4	91	9+	48	21	29	3	0	0	0	.01	- .66	.01	18	.0	0		0	0	0
SAN LUIS OBISPO POLY	AM	80.3	52.0	66.2	3.9	91	4	42	30	25	2	0	0	0	.00	- .88	.00		.0	0		0	0	0
SAN MATEO		76.5	50.3	63.4	2.7	91	9	45	20	79	2	0	0	0	.12	- .96	.10	18	.0	0		1	0	0
SANTA CRUZ		75.9	48.2	62.1	2.5	90	3	42	20	95	1	0	0	0	.06	- 1.37	.04	18	.0	0		0	0	0
UPR SAN LEANDRO FILTERS	AM	75.5	49.5	62.5		91	10	43	20	98	2	0	0	0	.22		.17	18	.0	0		1	0	0
WALNUT CREEK 2 ESE	AM	82.7	46.0	64.4	2.1	97	4+	38	20	76	9	0	0	0	.13	- .79	.10	18	.0	0		1	0	0
WATSONVILLE WATERWORKS	AM	73.6	49.3	61.5	3.0	87	17	42	20	121	0	0	0	0	.02	- .94	.02	18	.0	0		0	0	0
DIVISION				63.7											.09									
SAN JOAQUIN DRAINAGE																								
ANTIOCH 1 E		80.0	49.5	64.8	0.6	95	2	43	30+	65	5	0	0	0	.06	- .56	.06	18	.0	0		0	0	0
ANTIOCH PUMP PLT 3	AM	82.4	48.0	65.2		97	4+	41	31+	71	7	0	0	0	.07		.07	18	.0	0		0	0	0
ASH MTN		87.0	56.1	71.6	6.1	100	17	44	22+	11	15	0	0	0	T	- 1.12	T	24	.0	0		0	0	0
AUBERRY		82.7	51.7	67.2	6.1	94	14	44	29+	46	9	0	0	0	T	- 1.27	T	24+	.0	0		0	0	0
AVENAL 9 SSE	AM	86.4	53.2	69.8		99	4	42	21	23	14	0	0	0	.00		.00		.0	0		0	0	0
BAKERSFIELD WB AP	R	85.3	57.7	71.5	5.0	98	3+	46	22+	7	11	0	0	0	T	- .37	T	24	.0	0		0	0	0
BIG CREEK PH 1		71.0	52.8	61.9	5.1	82	2	44	20	142	0	0	0	0	.04	- 1.66	.04	23	.0	0		0	0	0
BUTTONWILLOW	AM	86.5	52.8	69.7	5.1	98	4+	41	21	21	14	0	0	0	.00	- .25	.00		.0	0		0	0	0
CALAVERAS BIG TREES	AM	73.8	42.6	58.2	4.6	84	10+	30	20	217	0	0	1	0	T	- 3.09	T	23+	.0	0		0	0	0
CAMP PARDEE	AM	84.4	55.4	69.9	4.2	97	11+	42	20	24	9	0	0	0	.03	- 1.08	.03	18	.0	0		0	0	0

See Reference Notes Following Station Index

Station		Temperature: Average Maximum	Average Minimum	Average	Departure From Long Term Means	Highest	Date	Lowest	Date	Degree Days	No. of Days: Max. 90° or Above	Max. 32° or Below	Min. 32° or Below	Min. 0° or Below	Precipitation: Total	Departure From Long Term Means	Greatest Day	Date	Snow, Sleet: Total	Max Depth on Ground	Date	No. of Days: .10 or More	.50 or More	1.00 or More
CATHAY BULL RUN RCH	AM	83.6	51.5	67.6		95	4	42	20	[illegible]	12	0	0		.00		.00		.0	0		0	0	0
CEDAR GROVE		74.6	36.2	55.4		[illegible]		25	29+	290	0		8	0	.08		.08	23	.0	0		0	0	0
CHERRY VALLEY DAM	AM	75.8	45.9	60.9		86	10+	37	29+	150	0	0		0	.05		.04	19	.0	0		0	0	0
COALINGA		85.6	51.9	68.8	4.1	98	17+	42	22+	26	13	0	0		.00	- .25	.00		.0	0		0	0	0
CORCORAN IRRIG DIST	AM	85.6	53.4	69.5		98	[illegible]	[illegible]	21	22	13	0	0	0	.00		.00		.0	0		0	0	0
DENAIR		84.1	49.7	66.9	4.9	95	11+	[illegible]	21	[illegible]	[illegible]	0	0		T	- .53	T	18	.0	0		0	0	0
DUDLEYS		78.9	38.8	58.9	5.3	90	16+	30	30	194			3	0	[illegible]	1.89	T	17	.0	0		0	0	0
ELECTRA PH		85.7	50.3	68.0	4.9	99		41		33	12	0	0	0	.00	- 1.59	.00		.0	0		0	0	0
FIVE POINTS 5 SSW		88.6M	51.0M	69.8M		98	9+	39	21	21	15	0		0	.00		.00		.0	0		0	0	0
FRESNO WB AP	R	84.8	53.5	69.2	5.1	98	3+	45	22	21		0	0	0	T	- .66	T	18	.0	0		0	0	0
FRIANT GOVT CAMP	AM	87.0	51.2	69.1	3.8	99	4+	[illegible]	20	37	14	0	0	0	.00	- .87	.00		.0	0		0	0	0
GIANT FOREST	AM	67.9	40.5	54.2	4.5	78	3+	29	24+	324	[illegible]	[illegible]	4	0	[illegible]	- 1.91	.01	25	.0	0		0	0	0
GLENNVILLE		79.1M	39.9M	59.5M		92	17	32	30	[illegible]			1	0	.00		.00		.0	0		0	0	0
GRANT GROVE	AM	65.0	40.6	52.8	4.6	73	18+	31	21+	368	0	0		0	.04	- 1.91	.04	25	.0	0		0	0	0
HANFORD		86.0	51.3	68.7	5.6	99	3	41	21	18	11	0	0	0	.00	- .37	.00		.0	0		0	0	0
HETCH HETCHY	AM	78.7	45.4	62.1	6.2	89	3	37	29	126	[illegible]	0	0	0	.02	- 2.20	.02	19	.0	0		0	0	0
HUNTINGTON LAKE		61.2	39.4	50.3	3.8	70	[illegible]	32	30+	447	0	0	[illegible]	0	.08	- 1.71	.08	24	.0	0		0	0	0
IDRIA		80.9	56.9	68.9	6.0	92	4+	40	21	[illegible]	[illegible]	0	0	0	.00	- .64	.00		.0	0		0	0	0
KERN RIVER PH 1		85.7	65.4	75.6	5.7	100	3	53	21	0	10	0		0	.14	- .39	.12	24	.0	0		1	0	0
KERN RIVER PH 3		85.0	53.0	69.0		95	3+	42	28	37	14	0	0	0	.15		.13	26	.0	0		1	0	0
KETTLEMAN CITY 1 SSW	AM	87.2	58.8	73.0		100	[illegible]	45	21		14	0	0	0	.00		.00		.0	0		0	0	0
KETTLEMAN STA		88.0	60.4	74.2	8.1	100	4+	47	19	4	13	[illegible]	0	[illegible]	.00	- .14	.00		.0	0		0	0	0
LE GRAND		84.8	48.8	66.8	4.0	95	12+	[illegible]	22	40	11		0	0	.00	- .70	[illegible]		.0	0		0	0	0
LEMON COVE		85.	56.8	70.9	[illegible]	97	3	46	1	14	12	0	0	[illegible]	.00	- .68	.00		.0	[illegible]		0	0	0
LINDSAY		85.5	51.5	68.5	5.0	98	3	42	22+	23	12		0		[illegible]	- .48	.00		.0	0		0	0	0
LODI		82.6	48.2	65.4	4.1	98	[illegible]	40	21	65	7	0	0	0	.09	- .84	.09	18	.0	0		0	0	0
LOS BANOS		85.3	50.2	67.8	3.3	99	[illegible]	42	21	29	13	0	0	0	.01	- .37	.01	19	.0	0		0	0	0
MADERA	AM	88.3	52.5	70.4	8.2	100	4	44	22+	14	[illegible]	0	0	0	.00	- .48	.00		.0	0		0	0	0
MANDEVILLE ISLAND		79.9	50.9	65.4		94	3	41	30+	73	5	0	0	0	.12		.12	18	.0	0		1	0	0
MARICOPA		85.7	59.5	72.6	5.4	99	3+	47	21	7	11	0	0	0	.00	- .29	.00		.0	0		0	0	0
MERCED FIRE STA 2		84.3M	48.9M	66.6M	3.3	96	4+	41	20	[illegible]	11	0	0	0	.02	- .49	.02	18	.0	0		0	0	0
MIDDLEWATER		86.0	57.0	71.5	5.4	97	4+	46	21	[illegible]	13	0	0	0	.00	- .30	.00		.0	0		0	0	0
MODESTO		84.9	50.1	67.5	5.3	98	3	43	22+	30		0	0	0	.00	- .56	.00		.0	0		0	0	0
NEWMAN		87.8M	51.4M	69.6M	4.9	100	3+	42	21+	8	[illegible]	0	0	0	.00	- .49	.00		.0	0		0	0	0
NORTH FORK RS	AM	81.8	46.9	64.4	5.4	93	18+	36	29	[illegible]	11	0	0	0	.00	- 1.54	.00		.0	0		0	0	0
OAKDALE WOODWARD DAM	AM	82.8	51.6	67.2	4.3	97	4	40	21	44	6	[illegible]	0	0	.08	- .56	.08	18	.0	0		0	0	0
ORANGE COVE	AM	85.8	52.0	68.9	4.8	98	4	44	21	28	12	0	0	0	.00	- [illegible]	.00		.0	0		0	0	0
PANOCHE JUNCTION		87.7	55.9M	71.8M	6.8	100	4			3	13	0	0	0	.00	- .35	.00		.0	0		0	0	0
PORTERVILLE	AM	87.5	54.0	70.8	6.0	99	4+	44	22	[illegible]	14	0	0	0	.00	- .51	.00		.0	0		0	0	0
POSEY 3 E		73.6	45.1	59.4		84	17+	35	31	186	0	0	0	0	T		[illegible]	25+	.0	0		0	0	0
SALT SPRINGS PH		79.2	54.0	66.6		90	2	40	20	75	1	0	0	0	.26	- 2.54	[illegible]	18	.0	0		1	0	0
SONORA	AM	84.9	50.8	67.9	7.2	96	5+	42	30	[illegible]	13	0	0	0	.02	- 1.73	.01	23+	.0	0		[illegible]	0	0
SO ENTRANCE YOSEMITE NP		73.3	36.8	55.1		84	2	26	29+	[illegible]	0	0	10	0	T		T	24	.0	0		0	0	0
STOCKTON CAA AP		83.0	52.1	67.6		99	3	[illegible]	[illegible]	29	6	0		0	.02		.02	18	.0	0		0	0	0
STOCKTON FIRE STA 4	AM	80.8	49.3	65.1	3.0	94	4	41	21	59	[illegible]	0	0	[illegible]	.12	- .57	.12	18	.0	0		1	0	0
STOCKTON MOWRY BRIDGE		83.2	49.0	66.1		97	3	[illegible]	29+	49	[illegible]	0	0	0	.09		.09	18	.0	0		0	0	0
TEHACHAPI		76.2	43.3	59.8	3.6	89	17+	32	30	175	0	[illegible]	1	0	.27	- .23	.15	25	.0	0		2	0	0
TEJON RANCHO		83.7	57.9	70.8	5.4	98	3+	45	21+	18	[illegible]	0	0	0	T	- .57	T	24	.0	0		0	0	0
THREE RIV EDISON PH 2		86.4	51.9	69.2	6.5	97	17+	44	22+	[illegible]	15	0	0	0	.01	- .92	.01	25	.0	0		0	0	0
TIGER CREEK PH		82.0	47.7	64.9	8.5	95	2	39	20	88	7	0	0	0	.10	- 2.27	.05	23+	.0	0		0	0	0
TRACY CARBONA	AM	82.4	50.9	66.7		96	4	46	29	43	5	0	0	0	.02	- .46	.02	18	.0	0		0	0	0
TRACY PUMPING PLANT		82.6	52.7	67.7		97	1	45	30	21	7	[illegible]	0	0	.00		.00		.0	0		0	0	0
VISALIA	AM	87.8	54.3	71.1	6.8	100	4+	46	22+	9	14	0	0	0	.00	- .46	.00		.0	0		0	0	0
WASCO	AM	87.5	53.8	70.7	6.4	98	4	42	23+	7	13	0	0	0	.00	- .30	.00		.0	0		0	0	0
YOSEMITE NP		75.9	43.7	59.8	5.8	88	2	31	29	180	0	0	[illegible]	0	.02	- 1.98	.02	24	.0	0		0	0	0
DIVISION				66.4											.03									
SOUTH COAST DRAINAGE																								
ALPINE 1 W		87.3	52.9	70.1		103	17+	43	26	28	12	0	0	0	.05		.05	25	.0	0		0	0	0
AVALON PLEASURE PIER	AM	75.4	57.1	66.3	2.4	87	4	52	31+	21	0	0	0	0	.04	- .65	.03	24	.0	0		0	0	0
BARRETT DAM	AM	87.0	46.0	66.5	2.6	100	18	38	29+	61	13	0	0	0	.02	- .85	.02	25	.0	0		0	0	0
BEAUMONT PUMPING PLANT	AM	83.4	55.1	69.3		95	18+	44	30	64	14	0	0	0	1.21	- .20	1.12	25	.0	0		1	1	1
BIG BEAR LAKE DAM		60.8	35.9	48.4	2.2	72	17+	28	31+	506	0	0	7	0	.16	- 1.55	.10	25	.0	0		1	0	0
BONITA		83.9	55.5	69.7	6.1	106	16	46	30	9	7	0	0	0	T	- .67	T	23	.0	0		0	0	0
BURBANK WB AP	R	85.4	58.8	72.1	7.0	103	16	50	[illegible]	7	11	0	0	0	.02	- .50	.01	24+	.0	0		0	0	0
CABRILLO NM	R	76.7	62.2	69.5		96	16	56	29+	5	2	0	0	0	.00		.00		.0	0		0	0	0
CACHUMA DAM	AM	86.5	50.5	68.5		103	4	45	28+	[illegible]	14	0	0	0	T		T	24	.0	0		0	0	0
CAMPO		83.2	44.3	63.8		94	17	36	29+	[illegible]	10	0	0	0	[illegible]	- .65	T	24	.0	0		0	0	0
CANOGA PARK PIERCE COL		88.8	52.3	70.6		104	17+	42	[illegible]	16	13	[illegible]	0	0	.03		.02	23	.0	0		0	0	0
CHULA VISTA	AM	76.2M	59.3M	67.8M	5.8	93	17	51	29	19		0	0	0	.00	- .70	.00		.0	0		0	0	0
CLAREMONT POMONA COLLEGE		85.4	56.4	70.9	6.2	103	16	46	31	20	[illegible]	0	0	0	.20	- .70	.17	25	.0	0		1	0	0
CORONA		86.2	53.7	70.0	4.8	102	16	47	21	11	[illegible]	0	0	0	.06	- .66	.04	23	.0	0		0	0	0
CULVER CITY		83.0M	60.1M	71.6M	7.2	104	16	50	[illegible]	[illegible]	6	0	0	0	.00	- .46	.00		.0	0		0	0	0
CUYAMACA	AM	75.7	39.7	57.7	4.3	86	18	30	30+	224	0	0	4	0	.13	- 1.65	.13	25	.0	0		1	0	0
EL CAJON 2 E		87.8	52.5	70.2	5.3	107	16	42	29	20	11	0	0	0	.03	- .65	.03	25	.0	0		0	0	0
EL CAPITAN DAM	AM	89.5	58.5	74.0	6.1	106	18	49	31	3	12	0	0	0	.22	- .57	.22	25	.0	0		1	0	0
ELSINORE		88.8M	52.1M	70.5M	4.8	103	16	42	30	17	14	0	0	0	.06	- .56	.06	23	.0	0		0	0	0
ESCONDIDO		83.6	53.5	68.6	5.7	101	16	45	30+	29	9	0	0	0	.28	- .54	.28	25	.0	[illegible]		1	0	0
FONTANA KAISER		89.2	61.2	75.2	10.1	105	16	51	26	6	15	0	0	0	.19	- .88	.14	23	.0	0		1	0	0
HENSHAW DAM	AM	83.0	45.3	64.2		95	18	37	29	90	15	0	0	0	.00		.00		.0	0		0	0	0
IDYLLWILD RS		77.4	39.9	58.7	4.3	87	17	30	27+	194	0	0	2	0	.35	- .61	.28	24	.0	0		1	0	0
JULIAN WYNOLA		75.3	47.0	61.2		87	17	38	8	[illegible]	[illegible]	0	0	0	.53		.53	25	.0	0		1	1	0
LAGUNA BEACH		79.9M	54.3M	67.1M	3.1	104	16	47	29	29	5	0	0	0	.10	- .47	.08	25	.0	0		0	[illegible]	0
LA MESA		83.9	59.6	71.8	6.2	105	16	51	26	6	10	0	0	0	T	- .66	T	23	.0	0		0	0	0
LOMPOC SEWAGE PLANT		74.4	49.7	62.1		82	3	42	29+	87	0	0	0	0	.02		.01	14+	.0	0		0	0	0
LONG BEACH		84.2	60.8	72.5	7.6	111	16	55	29+	0	8	0	0	0	.45	- .02	.45	25	.0	0		1	0	0
LONG BEACH CAA AP		84.1	59.8	72.0		106	16	51	29	1	[illegible]	0	0	0	.04		.04	25	.0	0		0	0	0
LOS ANGELES WB AP	R	81.8	63.2	72.5	9.1	103	16+	56	29	0	6	0	0	0	.32	- .11	.17	25	.0	0		2	0	0
LOS ANGELES WB CITY	R	83.9	64.1	74.0	7.4	104	16	56	26	2	9	0	0	0	.06	- .44	.06	25	.0	0		0	0	0
MILL CREEK 2		82.3	60.2	71.3	5.2	95	16	47	7	[illegible]	12	0	0	0	1.51	.15	1.30	25	.0	0		2	1	1
MT WILSON FC 338B	//	72.4	53.6	63.0	6.3	84	16	38	25	145	0	0	0	0	.69	- .93	.53	25	.0	0		2	1	0
NEWPORT BEACH HARBOR		75.6	59.2	67.4	4.4	91	3	51	28+	13	1	0	0	0	.02	- .61	.02	25	.0	0		0	0	0
NORTH HOLLYWOOD		86.9	58.7M	72.8M	9.3	104	17+	49	30	3	12	0	0	0	.02	- .49	.02	23	.0	0		0	0	0
OCEANSIDE PENDLETON		74.4	59.8	67.1		90	3	52	[illegible]	19	1	0	0	0	.07		.06	22	.0	0		0	0	0
OJAI		87.6	51.8	69.7	5.6	105	2	43	30	18	12	0	0	0	.16	- .51	.16	25	.0	0		1	0	0

See Reference Notes Following Station Index

CONTINUED

Station	Temperature: Average Maximum	Average Minimum	Average	Departure From Long Term Mean	Highest	Date	Lowest	Date	Degree Days	No. of Days Max 90° or Above	Max 32° or Below	Min 32° or Below	Min 0° or Below	Precipitation: Total	Departure From Long Term Means	Greatest Day	Date	Snow, Sleet: Total	Max Depth on Ground	Date	No. of Days 10 or More	50 or More	1.00
OXNARD	78.7	56.4	67.6	6.1	103	3	50	28+	16	1	0	0	0	.00	-.52	.00		.0	0		0	0	
PALOMAR MTN OBS R	75.8	51.0	63.4		89	17	36	25	135	0	0	0	0	.13		.13	25	.0	0		1	0	
PASADENA	85.5	59.2	72.4	7.5	102	16+	52	28+	9	11	0	0	0	1.02	.19	.97	25	.0	0		1	1	
POMONA	86.8	53.2	70.0	6.7	103	17+	43	30	18	11	0	0	0	.58	-.18	.56	25	.0	0		1	1	
RAMONA SPAULDING	88.0	49.9	69.0		105	17	40	29+	39	12	0	0	0	.13		.13	25	.0	0		1	0	
REDLANDS	88.2	56.1	72.2	7.2	104	16	46	31	19	14	0	0	0	.70	-.14	.50	25	.0	0		3	1	
RIVERSIDE FIRE STA 3	88.2	53.3	70.8	5.8	105	16	43	31	12	12	0	0	0	.25	-.36	.23	25	.0	0		1	0	
RIVERSIDE CITRUS E S R AM	89.1	55.9	72.5		104	17	46	31	12	14	0	0	0	.15		.09	23	.0	0		0	0	
SAN ANTONIO CN MOUTH	83.2	59.5	71.4	4.2	97	16	49	25+	32	13	0	0	0	.27	-1.01	.19	25	.0	0		1	0	
SAN BERNARDINO CO HOSP	89.8	53.7M	71.8M	6.8	103	18+	43	31+	19	16	0	0	0	.14	-.65	.09	23	.0	0		0	0	
SANDBERG WB //R	72.4	55.6	64.0	5.7	86	1	43	20	148	0	0	0	0	.48	-.18	.47	24	.0	0		1	0	
SAN DIEGO WB AP R	79.0	62.8	70.9	5.9	98	17	56	26	1	4	0	0	0	.01	-.62	.01	24	.0	0		0	0	
SAN FERNANDO	88.0	57.0	72.5	7.3	105	16	46	28	7	12	0	0	0	.25	-.38	.25	25	.0	0		1	0	
SAN GABRIEL FIRE DEPT	87.9	57.0	72.5	6.1	107	16	48	30	4	13	0	0	0	.62	.06	.46	25	.0	0		2	0	
SAN JACINTO	88.4	50.1	69.3	4.8	102	16	40	29	36	14	0	0	0	.03	-.72	.03	24	.0	0		0	0	
SAN MARCOS RANCH AM	85.4	45.8	65.6		100	17+	35	28	57	12	0	0	0	T		T	24	.0	0		0	0	
SAN PEDRO	78.6	63.6	71.1	7.3	100	16	59	29+	2	5	0	0	0	.19	-.30	.19	25	.0	0		1	0	
SANTA ANA FIRE STA	84.9	58.2	71.6	7.0	106	16	51	29	1	9	0	0	0	.01	-.64	.01	23	.0	0		0	0	
SANTA BARBARA	81.0	55.5	68.3	5.5	101	3	49	30	10	5	0	0	0	T	-.72	T	25	.0	0		0	0	
SANTA BARBARA CAA AP	77.3	54.4	65.9	4.6	98	3	45	30	27	1	0	0	0	T	-.47	T	23	.0	0		0	0	
SANTA MARIA AM	75.2	51.2	63.2	2.1	84	17+	43	29+	64	0	0	0	0	.07	-.65	.04	29	.0	0		0	0	
SANTA MARIA WB AP R	74.9	50.4	62.7	2.7	85	3	44	30+	75	0	0	0	0	T	-.62	T	24+	.0	0		0	0	
SANTA MONICA PIER	75.0	62.0	68.5	4.9	86	29	56	28	5	0	0	0	0	T	-.32	T	23	.0	0		0	0	
SANTA PAULA AM	84.6M	56.2M	70.4M		108	17	48	30+	10	10	0	0	0	.05	-.77	.05	25	.0	0		0	0	
SUNLAND	89.6	58.1	73.9		107	17+	46	9	11	13	0	0	0	.21		.20	25	.0	0		1	0	
TORRANCE	82.8	58.1	70.5	6.8	105	16	49	30+	2	6	0	0	0	T	-.49	T	25+	.0	0		0	0	
TUSTIN IRVINE RANCH	85.7	54.6	70.2	5.8	107	16	45	29	4	9	0	0	0	.04	-.54	.02	25+	.0	0		0	0	
U C L A	81.2	62.7	72.0	6.3	103	16+	56	26	6	8	0	0	0	.01	-.62	.01	25	.0	0		0	0	
UPLAND	79.7	59.5	69.6	5.6	100	2	49	26	40	6	0	0	0	T	-1.05	T	25+	.0	0		0	0	
VISTA	82.1	56.1	69.1		101	16	46	29	17	7	0	0	0	.07		.07	25	.0	0		0	0	
WARNER SPRINGS	82.9	45.7	64.3	3.5	95	17	40	29+	92	13	0	0	0	.12	-.72	.12	25	.0	0		1	0	
YORBA LINDA	88.6	56.0	72.3	6.7	109	16	48	29	1	11	0	0	0	.18	-.53	.18	24	.0	0		1	0	
DIVISION			68.7											.18									
SOUTHEAST DESERT BASINS																							
BACKUS RANCH	85.4	50.5	68.0	5.8	97	17+	36	22	68	16	0	0	0	T	-.28	T	24	.0	0		0	0	
BAKER 9 NNW AM	91.1	61.6	76.4		101	17+	41	22	7	20	0	0	0	.90		.90	25	.0	0		1	1	
BARSTOW	85.7	50.3	68.0	3.6	97	1	39	31+	68	19	0	0	0	.93	.58	.92	24	.0	0		1	1	
BEAUMONT 1 E	84.1	53.2	68.7	5.8	97	17	44	29+	50	14	0	0	0	1.39	.45	1.20	25	.0	0		2	1	
BISHOP WB AP R	81.2	38.6	59.9	2.8	91	4	23	22	161	1	0	4	0	.03	-.31	.01	25+	.0	0		0	0	
BISHOP UNION CARBIDE AM	61.9	39.6	50.8		71	6	28	30	434	0	0	7	0	.12		.09	24	.0	0		0	0	
BLYTHE	94.1	62.2	78.2	7.2	104	14	48	22	1	20	0	0	0	.12	-.17	.12	24	.0	0		1	0	
BLYTHE CAA AP	92.2	65.9	79.1		102	16+	52	22	1	20	0	0	0	.09	-.15	.09	24	.0	0		0	0	
BORREGO SPRGS 3 NNE AM	93.3	56.8	75.1		103	16	44	31	4	21	0	0	0	T		T	24	.0	0		0	0	
BRAWLEY 2 SW AM	94.8	60.6	77.7	4.2	104	17+	48	31	1	21	0	0	0	.00	-.24	.00		.0	0		0	0	
CANTIL	87.3	50.4	68.9		99	1	34	22	45	17	0	0	0	1.01		.80	24	.0	0		2	1	
COW CREEK	96.9	68.4	82.7	5.1	106	1	53	22	0	22	0	0	0	.22	.06	.22	24	.0	0		1	0	
DAGGETT CAA AP	86.7	56.0	71.4		96	17+	41	22	33	18	0	0	0	.45	.14	.45	24	.0	0		1	0	
DEEP SPRINGS SCHOOL	77.5M	41.0M	59.3M		84	12			172	0	0		0	.03		.03	24	.0	0		0	0	
EAGLE MTN AM	90.3	68.0	79.2	4.1	101	17	54	31	1	20	0	0	0	.15	-.01	.15	25	.0	0		1	0	
EL CENTRO 2 SSW	94.3	61.5	77.9	2.8	108	9	49	31+	3	21	0	0	0	.00	-.25	.00		.0	0		0	0	
FAIRMONT AM	80.3	55.2	67.8	5.1	92	2+	44	31+	79	5	0	0	0	.18	-.31	.18	25	.0	0		1	0	
GREENLAND RANCH	96.2	66.4	81.3	6.0	106	15+	50	22	0	22	0	0	0	.16	.06	.16	24	.0	0		1	0	
HAIWEE AM	79.1	51.5	65.3	4.0	88	16+	38	23+	100	0	0	0	0	.35	-.13	.32	25	.0	0		1	0	
HAYFIELD PUMP PLANT AM	90.8	60.8	75.8	4.3	102	18	46	31+	10	20	0	0	0	.83	.59	.83	25	.0	0		1	1	
IMPERIAL	93.4	63.3	78.4	4.6	103	16+	50	31	2	21	0	0	0	.00	-.24	.00		.0	0		0	0	
INDEPENDENCE AM	82.1M	46.9M	64.5M	5.9	92	1	30	22	108	2	0	0	0	.05	-.28			.0	0		0	0	
INDIO US DATE GARDEN AM	96.8	62.1	79.5	4.6	109	17+	43	22	1	24	0	0	0	T	-.21	T	25	.0	0		0	0	
INYOKERN	86.3	52.3M	69.3M		98	14	34	22	48	18	0	0	0	.50		.48	24	.0	0		1	0	
IRON MTN AM	92.4	66.4	79.4	5.1	103	17	52	22	0	20	0	0	0	.16	-.03	.16	25	.0	0		1	0	
LAKE ARROWHEAD	71.6	44.5	58.1	4.0	83	17+	33	31+	210	0	0	0	0	.45	-2.05	.21	23	.0	0		3	0	
LANCASTER	84.5	44.5	64.5		96	17+	29	31	102	16	0	2	0	.07		.07	24	.0	0		0	0	
LLANO SHAWNEE HILLS RCH	77.1	55.0	66.1	4.3	89	1	43	22	107	0	0	0	0	.54	.16	.44	24	.0	0		1	0	
LUCERNE VALLEY 2 W	M	45.1	M				34	21			0	0	0	.15		.15	25	.0	0		1	0	
MECCA 3 SE AM	92.8	59.6	76.2	3.3	106	17+	44	22	3	21	0	0	0	.00	-.28	.00		.0	0		0	0	
MITCHELL CAVERNS	77.6	61.1	69.4		88	17+	43	25	62	0	0	0	0	.80		.80	25	.0	0		1	1	
MOUNTAIN PASS	73.9	50.5	62.2		84	18	36	31	144	0	0	0	0	.48		.48	25	.0	0		1	0	
NEEDLES CAA AP	90.4	64.1	77.3	5.8	102	15	49	31	4	19	0	0	0	.53	.26	.48	24	.0	0		1	0	
PALMDALE	85.4	51.6	68.5	5.3	97	1	40	31+	63	16	0	0	0	.74	.36	.65	24	.0	0		1	1	
PALMDALE CAA AP	83.5	49.5	66.5		94	1	36	30	81	16	0	0	0	.72		.66	24	.0	0		1	1	
PALM SPRINGS	95.9	61.8	78.9	4.5	107	16	52	9	0	22	0	0	0	.07	-.27	.07	24	.0	0		0	0	
PARKER RESERVOIR AM	92.8	68.9	80.9	5.1	103	16	54	22	1	20	0	0	0	.95	.75	.93	25	.0	0		1	1	
RANDSBURG	79.7	55.6M	67.7M	3.3	92	1	44	25	91	4	0	0	0	1.00	.79	.60	24	.0	0		2	1	
SQUIRREL INN 2	68.3	51.3	59.8	6.0	80	16	35	29	193	0	0	0	0	.44	-1.65	.32	23	.0	0		1	0	
TABLE MOUNTAIN	61.9	47.5	54.7	3.8	72	17+	33	31	312	0	0	0	0	.32	-.59	.21	23	.0	0		2	0	
THERMAL CAA AP	95.2	60.8	78.0		107	16+	46	22	2	21	0	0	0	.00		.00		.0	0		0	0	
TRONA AM	89.2	56.0	72.6	5.9	98	17+	40	22	18	20	0	0	0	.00	-.20	.00		.0	0		0	0	
TWENTYNINE PALMS	88.5	55.5	72.0	5.3	99	15	40	22	27	19	0	0	0	.66	.10	.66	24	.0	0		1	1	
VALYERMO RS	M	42.3	M		100	2	32	31+			0	2	0	.32	-.21	.25	25	.0	0		1	0	
VICTORVILLE PUMP PLANT AM	84.1	46.5	65.3	5.2	95	18	33	31	95	14	0	0	0	.13	-.26	.10	25	.0	0		1	0	
WHITE MOUNTAIN 1 AM	54.0	25.0	39.5		63	4+	10	30	780	0	0	30	0	.38		.38	25	4.0	1	25	1	0	
WHITE MOUNTAIN 2 AM	41.7	22.2	32.0		50	4+	13	31	1020	0	6	28	0	.48		.29	25	5.0	4	25	2	0	
DIVISION			69.2											.36									

See Reference Notes Following Station Index

DAILY PRECIPITATION

Station	Total	Day of month																														
		1	2	3	4	5	6	7	8	9	10	11	12	13	14	15	16	17	18	19	20	21	22	23	24	25	26	27	28	29	30	31
ACTON ESCONDIDO FC261BE	.52																								.27	.25						
ADIN RS	.64																		.49								.15					
ALDERPOINT	T																		T													T
ALISO CN FC 446	1.08																								1.04	.04						
ALPINE 1 W	.05																									.05						
ALTADENA	1.08																							.11	T	.97						
ALTURAS RS	.85																		.54	.31												
ANGIOLA	.00																															
ANGWIN PAC UNION COL	.20																		.13	.07												
ANTIOCH 1 E	.06																		.06													
ANTIOCH PUMP PLT 3	.07																		.07													
ARROYO SECO RS FC 508 C	1.24																							.06	.75	.43						
ASH MTN	T																								T							
ASSOC OIL ANAHEIM 1	.06																									.06						
AUBERRY	T																							T	T							
AUBURN	.41																		[illegible]	[illegible]												
AVALON PLEASURE PIER	.04																								.03	.01						
AVENAL 9 SSE	.00																															
AZUSA FC 143	.40																							T	T	.40						
BACKUS RANCH	T																								T							
BAKER 9 NNW	.90																									.90						
BAKERSFIELD WB AP R	T																								T							
BALCH PH	.00																															
BARRETT DAM	.02																									.02						
BARSTOW	.93																							.01	.92							
BEAUMONT	1.63																							.01	.01	1.61						
BEAUMONT PUMPING PLANT	1.21																							.03	.04	1.12	.02					
BEAUMONT 1 E	1.39																							.08	.11	1.20						
BEL AIR FC 10	.04																									.04						
BEN LOMOND	.05																		.05	T												
BERKELEY R	.31																		.31													
BERRYESSA LAKE	.08																		.04	.04												
BIG BAR RS	.54																		[illegible]	.41	[illegible]											
BIG BEAR LAKE DAM	.16																							[illegible]	[illegible]	[illegible]						
BIG CREEK PH 1	.04																						T	.04								
BIG DALTON DAM FC 223 BE	.45																							.03	.01	.41						
BIG PINES PARK FC 83	.24																							.19	.01	.04						
BIG SUR STATE PARK	T																		T													
BIG TUJUNGA DAM FC 46 DE	.39																							.02	.02	.35						
BISHOP WB AP R	.03																							.01	.01	.01						
BISHOP UNION CARBIDE	.12																								.09	.03						
BLACK MTN 2 S	.17																		.07	.10												
BLACKS MTN BRANCH	.47																		*	.47								T				
BLUE CANYON WB AP //R	.79																		.65	.13				.01								
BLYTHE	.12																								.12							
BLYTHE CAA AP	.09																								.09	T				T		
BOCA	.08																		.04					.03	.01							
BONITA	T																							T								
BORREGO DESERT PARK	T																							T								
BORREGO SPRGS 3 NNE	T																								T							
BOULEVARD	.03																									.03						
BOUQUET CANYON	.49																								.47	.02						
BOWMAN DAM	.62																		.48	.14												
BRADLEY	.00																															
BRAWLEY 2 SW	.00																															
BREA BERRY IMPERIAL	T																								T							
BREA CITY	.06																								.01	.05						
BREA DAM	.04																								T	.04						
BRIDGEPORT	.04																							T	.04							
BRIDGEVILLE 4 NNW	.80																			.80												
BROOKS FARNHAM RCH	T																			T												
BRUSH CREEK RS	1.16																		.73	*	.43											
BULLARDS BAR PH	.93																		.88	.05												
BURBANK FIRE DEP FC 226B	.05																								T	.05						
BURBANK WB AP R	.02																							.01	.01	T						
BURLINGAME	.14																		.14													
BURNEY	.80																		.51	.29												
BUTTONWILLOW	.00																															
CABAZON	.57																							.01	.56							
CABRILLO NM R	.00																															
CACHUMA DAM	T																								T							
CALAVERAS BIG TREES	T																			T				T								
CALEXICO 2 NE	.00																															
CALISTOGA	.20																		.14	.06												
CALLAHAN RS	.39																	.06	.03	.29												.01
CAMPO	T																								T							
CAMP PARDEE	.03																		.03					T								
CAMP SAN LUIS OBISPO	T											T																				
CAMPTONVILLE RS	.82																		.67	.15												
CANBY RS	.71																		.38	.31	.02											
CANOGA PARK PIERCE COL	.03																							.02	T	.01						
CANTIL	1.01																							T	.80	.21						
CANYON DAM	.47																		.42	.05												
CATHAY BULL RUN RCH	.00																															
CAZADERO	.22																			.22												T
CECILVILLE SAWYER	.80																	.08	.17	.42												.13
CEDAR GROVE	.08																							.08								
CEDARVILLE	.80																		.22	.55	.03											
CENTERVILLE PH	1.02																		.72	.30												
CHALLENGE RS	.77																		.70	.07												
CHATSWORTH HEYNEMANN RCH	.22																								.02	.20						
CHATSWORTH FC 24 D	.00																															
CHERRY VALLEY DAM	.05																			.04				.01		T						
CHESTER	.68																		.47	.21												
CHICO EXP STATION	.48																		.48													
CHITTENDEN PASS	.00																															
CHULA VISTA	.00																															
CISCO RS	.68																		.37	.22	.08			.01								
CLAREMONT POMONA COLLEGE	.20																							.01	.02	.17						
CLARKSBURG	.25																		.25													
CLEARLAKE HIGHLANDS	T																	T	T													
CLOVERDALE 3 SSE	.17																		.17	T												
COALINGA	.00																															
COALINGA 14 NW	.00																															
COLBYS FC53D	.38																							.05	.16	.17						
COLEMAN FISH HATCHERY	.61																		.50	.11												
COLFAX	.43																		.38	.05												
COLGATE PH	.65																		.65													
COLUSA 1 SSW	.19																		.18													.01
CONCORD 3 E	.15																		.15													
CORCORAN IRRIG DIST	.00																															
CORDES	.40																		.19	.21												
CORNING HOUGHTON RANCH	.24																		.24													
CORONA	.06																							.04	.02							
COVELO	.21																		.02	.19												
COVINA TEMPLE FC 193	.26																							T	T	.26						
COW CREEK	.22																								.22							
COYOTE WELLS	.00																															

See reference notes following Station Index.

DAILY PRECIPITATION

Station	Total	1	2	3	4	5	6	7	8	9	10	11	12	13	14	15	16	17	18	19	20	21	22	23	24	25	26	27	28	29	30	31
CRESCENT CITY 1 N	4.01								.02						.02			.16	1.08	.51			.28	.02								1.
CRESCENT CITY 7 ENE	4.04																	T	.38	2.00			.25	.04								1.
CROCKETT	.18																		.13		.05											
CRYSTAL LAKE FC283B	.25																									.25						
CULVER CITY	.00																															
CUMMINGS	1.14																	T	.28	.51												.
CUNNINGHAM	.25																		.21	.04												
CUYAMACA	.13																									.13						
DAGGETT CAA AP	.45																								.45							
DAVIS AGR COLLEGE	.32																		.32													
DEEP SPRINGS SCHOOL	.03																							T	.03							
DEER CREEK PH	.64																		.51	.13												
DELANO	.00																															
DENAIR	T																		T													
DE SABLA	1.80																		1.17	.63												
DESCANSO RS	.04																									.04						
DOBBINS COLGATE	.69																		.66	.03												
DONNER MEMORIAL ST PK	.42																		.33	.04	T			.03	.02							
DOS RIOS	.28																		*	*	.28											
DOWNEY FIRE DEPT FC107C	.01																							.01	T							
DOWNIEVILLE RS	1.28																		.84	.10	.34											
DOYLE 5 SSE	.26																		.23		.01				.02							
DRY CANYON RESERVOIR	.25																								.06	.19	T					
DUDLEYS	T																	T														
DUNNIGAN	.17																		.17													
DUNSMUIR RS	.94																		.44	.50												
DUTTONS LANDING	.20																		*	*	.20											
EAGLE MTN	.15																									.15						
EAST PARK RESERVOIR	.06																		.06													
EL CAJON 2 E	.03																								T	.03						
EL CAPITAN DAM	.22																									.22						
EL CENTRO 2 SSW	.00																															
ELECTRA PH	.00																															
ELIZABETH LAKE FC128B	.57																								*	.57						
ELK VALLEY	2.99																	.16	.56	1.26	T		.06									.
ELLERY LAKE	.28																							.13	.15							
ELLIOTT	.22																		.20	.02												
ELSINORE	.06																							.06								
ESCONDIDO	.28																									.28						
EUREKA WB CITY R	1.17						T							T				.08	.34	.29			.12									.
EXCHEQUER RESERVOIR	.00																															
FAIRFIELD POLICE STA	.13																		.13													
FAIRMONT	.18																									.18						
FALL RIVER MILLS INTAKE	.64																		.37	*	.27											
FERGUSON RANCH	.52																		.52													
FIDDLETOWN LYNCH RCH	.13																			.13												
FINLEY 5 SW	.52																		.41	.11												
FIVE POINTS 5 SSW	.00																															
FOLSOM DAM	.29																		.27	.02												
FONTANA 5 N	.16																							.16	T							
FONTANA KAISER	.19																							.14	.05							
FOREST GLEN	.12																		.12													
FORESTHILL RS	.38																		.34	.04												
FORT BIDWELL	.31																		T	.30							.01					
FORT BRAGG	.22	.01																	.09	.11												.
FORT BRAGG AVN	.62																	T	.09	.10												.
FORT JONES RS	.49																		.06	.36												.
FORT ROSS	.39																		.23	.16												T
FRENCH GULCH	.34																		.06	.28												
FRESNO WB AP R	T																		T													
FRIANT GOVT CAMP	.00																															
FULLERTON ARROUES RCH	.06																									.06						
FULLERTON DAM	.12																								.03	.09						
FULLERTON HILLCREST RES	.04																							T	.04							
GARBERVILLE	.61																		.20	.38												.
GARDEN VALLEY 2 S	.56																		.51	.05												
GASQUET RS	3.19																		.29	2.43	.03		.12	.07								.
GEM LAKE	.26																							.12	.14							
GEORGETOWN	.32																			.32												
GEORGETOWN RS	.40																		.31	.09												
GIANT FOREST	.01																									.01						
GIBRALTAR DAM	.00																															
GILROY	.03																		.03													
GLENDALE STAPENHORST	.15																								.01	.14						
GLENDORA WEST	.25																							T		.25						
GLENNVILLE	.00																															
GOLD RUN	.49																		.43	.06												
GRANT GROVE	.04																									.04						
GRASS VALLEY	.41																		.39	.02					T							
GRATON 1 W	.17																		.15	.02												T
GREENLAND RANCH	.16																								.16							
GREENVIEW	.49																		.07	.42												
GREENVILLE RS	.76																		.45	.31												
GRIZZLY PEAK	.30																		.28	.02												
GROVELAND RS	.06																		.06													
GUERNEVILLE	.13																		.05	.08												
HAINES CYN LOWER FC 364	.15																									.15						
HAINES CYN UPPER FC 367	.17																									.17						
HAIWEE	.35																								T	.32	.03					
HALF MOON BAY 2 NNW	.27																		.17	.10												
HAMILTON AFB	.02																	T	.02													T
HANFORD	.00																															
HANSEN DAM	.50																								T	.50						
HAPPY CAMP RS	1.21																	*	.31	.66			T									.2
HARRIS GAGING STA	.00																															
HARRISON GULCH RS	.20																		.03	.17												
HARRY L ENGLEBRIGHT DAM	.59																		.59													
HATCHET MT MNTNC STA	1.39																		.84	.55												
HAT CREEK PH 1	.62																		.40	.22												
HAYFIELD PUMP PLANT	.83																							T		.83						
HAYFORK RS	.25																		.03	.22												
HEALDSBURG	.09																		.05	.04												
HEALDSBURG 2 E	.09																		.04	.05												
HEMET	.00																															
HENSHAW DAM	.00																															
HERNANDEZ 2 NW	.00																															
HETCH HETCHY	.02																			.02						T						
HIGHLAND SPRINGS RCH	.28																		.24	.04												
HILTS	.63																		*	*	.63											
HODGES DAM	.11																									.11						
HOEGEES FC 60A	.73																							.02	.01	.70						
HOLLISTER	T																		T													
HOOPA 2 SE	.80																		.17	.63	T		T									T
HUNTINGTON LAKE	.08																							T	.08	T						
IDRIA	.00																															
IDYLLWILD RS	.35																							.02	.28	.05						
IMPERIAL	.00																															
INDEPENDENCE	.05																									*	*	.05				

See reference notes following Station Index.

CONTINUED

Station	Total	1	2	3	4	5	6	7	8	9	10	11	12	13	14	15	16	17	18	19	20	21	22	23	24	25	26	27	28	29	30	31
INDIO US DATE GARDEN	T																									T						
INYOKERN	.50																							.02	.48							
IOWA HILL	.41																		.38	.03												
IRON MTN	.16																									.16						
JESS VALLEY	.76																		.05	.27							.44					
JOHNSONDALE	T																								T	T						
JOICE ISLAND	.12																						.12									
JULIAN WYNOLA	.53																							T		.53						
JUNCAL DAM	.00																															
KEE RANCH	.00																															
KELLOGG	.44						T												.21	.23												
KELSEYVILLE	.23																		.08	.15												
KERLINGER	.00																															
KERN RIVER INTAKE 3	.06																								.02	.04						
KERN RIVER PH 1	.14																								.12	.02	T					
KERN RIVER PH 3	.15																								.02		.13					
KETTLEMAN CITY 1 SSW	.00																															
KETTLEMAN STA	.00																															
KING CITY	.00																															
KLAMATH R	3.07						T											.20	.98	.57			.30									1.02
LA CRESCENTA FC 251	.67																									.67	T					
LAFAYETTE 2 NNE	.19																		.16	.03												
LAGUNA BEACH	.10																							T	.02	.08						
LA HONDA	.16																		.05	.11												
LAKE ARROWHEAD	.45																							.21	.12	.12						
LAKE CITY	-																			-	-	-										
LAKESHORE	.72																	.24	.35	.10												.03
LAKESIDE 2 ENE	.18																									.18						
LAKE SPAULDING	.84																		.59	.25				T								
LAKE SPAULDING DAM	.81																		.59	.22				T								
LA MESA	T																							T								
LANCASTER	.07																								.07	T						
LA PORTE	1.50																		.85	.65												
LAS PLUMAS	.59																		.54	.05												
LEBEC	.10																									.10						
LECHUZA PT STA FC 352 B	.00																															
LE GRAND	.00																															
LEMON COVE	.00																															
LINDSAY	.00																															
LIVE OAK CANYON FC 230 C	.17																									.17						
LIVERMORE	.09																		.05	.04												
LLANO SHAWNEE HILLS RCH	.54																							.05	.44	.05						
LOCKWOOD MESA	.14																									.14						
LODI	.09																		.09													
LOMPOC SEWAGE PLANT	.02										.01	T			.01																	
LONE TREE CANYON	.02																		.02													
LONG BEACH	.45																							T		.45						
LONG BEACH CAA AP	.04																							T		.04						
LOS ALAMOS	.00																															
LOS ANGELES WB AP R	.32																							T	.15	.17						
LOS ANGELES WB CITY R	.06																							T	T	.06						
LOS BANOS	.01																			.01												
LOS BANOS ARBURUA RCH	.00																															
LOS GATOS	.03																		.03	T												
LOS GATOS 4 SW	.07																		.03	.04												
LOS PRIETOS RS	.00																															
LUCERNE VALLEY 2 W	.15																									.15						
LYTLE CREEK PH	.17																							.15		.02						
LYTLE CREEK RS	.22																							.22								
MADERA	.00																															
MAD RIVER RS	.66																		.04	.62												
MANDEVILLE ISLAND	.12																		.12													
MANZANITA LAKE //	1.15																		.48	.67								T				
MARCH FIELD	.24																							.04	.20							
MARICOPA	.00																															
MARIPOSA	.00																															
MARTINEZ 3 SSE	.14																		.14													
MARTINEZ FIRE STA	.17																		.17													
MARYSVILLE	.24																		.24													
MATHER	.00																															
MC CLOUD	1.02																		.53	.49												
MEADOW LAKE	.00																															
MECCA 3 SE	.00																															
MENDOTA DAM	.00																															
MERCED FIRE STA 2	.02																		.02													
MERCEY HOT SPRINGS	.00																															
MEYERS INSPECTION STA	.14																		.14					T								
MIDDLETOWN	.26																		.18	.08												
MIDDLEWATER	.00																															
MILL CREEK 2	1.51																							.07	.14	1.30						
MINERAL	1.56																		*	1.56												
MIRANDA SPENGLER RCH	.62																		.13													.49
MITCHELL CAVERNS	.80																									.80						
MODESTO	.00																															
MOJAVE	.16																							T	.12	.04						
MONO LAKE	.35																							T	.11	.24						
MONTEREY	.04																		.02	.02												
MONTICELLO DAM	.06																		.04	.02												
MOORPARK 1 SSE	.00																															
MORONGO VALLEY	T																								T							
MOUNTAIN PASS	.48																									.48						
MOUNT BALDY FC 85F	.20																							.09	.06	.05						
MOUNT DANAHER	.30																		.12	.17	.01			T								
MOUNT DIABLO NORTH GATE	.18																	.14			.04											
MOUNT HAMILTON	T																		T	T												
MOUNT HEBRON 9 E	.85																		.16	.69												
MOUNT HEBRON RS	.14																		.03	.10	.01											
MOUNT SHASTA WB CITY //R	.32																	.03	.14	.15												T
MT WILSON FC 338B //	.69																							.16		.53						
MUIR WOODS	.24																		.16	.08												T
NACIMIENTO DAM	.00																															
NAPA	.07																		.07													
NAPA STATE HOSPITAL	.15																		.15													
NEEDLES CAA AP	.53																								.48	.05						
NEENACH	.14																								T	.14						
NEVADA CITY	.50																		.48	.02												
NEWARK	.04																		*	*	.04											
NEWBURY PARK 4 SW	.05																									.02	.03					
NEWHALL SOLEDAD FC 32 C	1.15																									1.15						
NEWMAN	.00																															
NEWPORT BEACH HARBOR	.02																									.02						
NICOLAUS	.44																		.44													
NILAND	.00																															
NORTH FORK RS	.00																															
NORTH HOLLYWOOD	.02																							.02	T							
OAKDALE WOODWARD DAM	.08																		.08													
OAK KNOLL RS	.65																		.15	.39	.11											
OAKLAND WB AP R	.22																		.17	.05												

See reference notes following Station Index.

Station	Total	1	2	3	4	5	6	7	8	9	10	11	12	13	14	15	16	17	18	19	20	21	22	23	24	25	26	27	28	29	30
OAKVILLE 1 WNW	.13																		.10	.03											
OCCIDENTAL	.15																		.10	.05											
OCEANSIDE PENDLETON	.07																						.06	T	.01						
OCOTILLO	T																								T						
OJAI	.16																								T	.16					
OLINDA	.09																									.09					
ONO	.19																		.13	.06											
ORANGE COVE	.00																														
ORICK PRAIRIE CR PARK	2.84																	.11	.63	.97			.25						.03		
ORINDA BOWMAN	.20																		.20												
ORLAND	.28																		.28												
ORLEANS	.84																	.08	.23	.51			.02								
OROVILLE 1 WSW	.61																		.61												
OROVILLE 7 SE	.55																		.55												
OROVILLE BRIDGE	.62																		.62												
OXNARD	.00																														
OZENA	.15																								T	.15					
PACIFIC HOUSE	.22																		.13	.09											
PACOIMA DAM FC 33 AE	.37																								.08	.29					
PAICINES OHRWALL RCH	.00																														
PALMDALE	.74																							.02	.65	.07					
PALMDALE CAA AP	.72																							.06	.66						
PALM SPRINGS	.07																								.07						
PALO ALTO CITY HALL	.06																		.02	.02	.02										
PALOMA	.03																		.03												
PALOMAR MTN OBSY R	.13																									.13					
PALOS VERDES EST FC 43 C	.00																														
PANOCHE	.00																														
PANOCHE JUNCTION	.00																														
PARADISE	1.45																			1.01	.44										
PARKER RESERVOIR	.95																									.93	.02				
PARKFIELD	.00																														
PASADENA	1.02																							.05		.97					
PASKENTA RS	.76																		.76												
PASO ROBLES	.00																														
PASO ROBLES CAA AP	T												T																		
PATTIWAY	.03																									.03					
PETALUMA FIRE STA 2	.09																		.07	.02											
PIEDRA	.00																														
PINE CANYON PS FC321E	.55																								.02	.53					
PINNACLES NM	.00																														
PISMO BEACH	.00																														
PIT RIVER PH 5	1.29																		1.01	.28											
PITTS RANCH	.20																		.20												
PLACERVILLE	.28																		.17	.11				T							
PLACERVILLE IFG	.31																		*	*	.31			T							
POINT ARENA	.34																		.10	.24											
POMONA	.56																							.01	.01	.56					
PORT CHICAGO NAVAL DEPOT	.17																		.17												
PORTERVILLE	.00																														
PORTOLA	.30																		.25	.05				T							
POSEY 3 E	T																								T	T					
POTTER VALLEY PH	.37																		.15	.20											
POWAY VALLEY	.05																								.05						
PRIEST VALLEY	.00																														
QUINCY RS	.92																		.80	.07								.05			
RAMONA SPAULDING	.13																							T	T	.13					
RANCHITA	.00																														
RANDSBURG	1.00																							.02	.60	.38					
RAYWOOD FLATS	.92																							.08		.84					
RED BLUFF WB AP R	.46																	.15	.23	.05											
REDDING FIRE STA 2	.57																		.46	.11											
REDLANDS	.70																							.10	.10	.50					
REDWOOD CITY	.01																			.01											
REPRESA	.27																		.27												
RICHMOND	.16																		.13	.03											
RICHMOND FIELD STA	.13			T														T	*	*		.13									
RIVERSIDE FIRE STA 3	.25																								.02	.23					
RIVERSIDE CITRUS E S R	.15																							.09	.01	.05					
ROCKLIN	.22																		.10	.12											
SACRAMENTO WB AP R	.24																		.24												
SACRAMENTO WB CITY R	.42																		.42												
SAGEHEN CREEK	.39																		.31	.02				.04			.02				
SAINT HELENA	.08																		.06	.02											
SAINT JOHN	.20																		.20												
SAINT MARYS COLLEGE	.16																		.14	.02											
SALINAS 2 E	.01																			.01											
SALINAS CAA AP	.01																		T	.01											
SALINAS DAM	.00																														
SALSIPUEDES GAGING STA	.00																														
SALT SPRINGS PH	.26																		.26					T							
SALYER RS	.59																	T		.58	.01										
SAN ANDREAS 2 S	.12																		.12												
SAN ANTONIO CN MOUTH	.27																							.05	.03	.19					
SAN BERNARDINO CO HOSP	.14																							.09	.05	T					
SAN CLEMENTE DAM	.03																			.03											
SANDBERG PTL STA FC130B	.55																									.55					
SANDBERG WB //R	.48																								.47	.01					
SAN DIEGO WB AP R	.01																							T	.01						
SAN DIMAS FIRE WDN FC 95	.22																									.22					
SAN FERNANDO	.25																								T	.25					
SAN FRANCISCO WB AP R	.10	T											T						.09	.01											
SAN FRANCISCO FOB R	.12																		.12	T											
SAN GABRIEL CANYON PH	.63																									.63					
SAN GABRIEL DAM FC425BE	.48																									.48					
SAN GABRIEL FIRE DEPT	.62																							.16	T	.46					
SAN GREGORIO 3 SE	.08																		.07	.01											
SAN JACINTO	.03																								.03						
SAN JOSE R	.01																		.01	T											
SAN LUIS OBISPO POLY	.00																														
SAN MARCOS RANCH	T																								T						
SAN MATEO	.12																		.10	.02											
SAN PEDRO	.19																									.19					
SAN RAFAEL	.08																		.05	.03											
SANTA ANA FIRE STA	.01																							.01							
SANTA ANA RIVER PH 1	1.51																							.18	T	1.33					
SANTA ANITA FERN FC 432	.69																							.02	.01	.66					
SANTA BARBARA	T																									T					
SANTA BARBARA CAA AP	T																							T							
SANTA BARBARA TV PEAK	T																							T							
SANTA CRUZ	.06																		.04	.02											
SANTA FE DAM	.75																								T	.75					
SANTA MARGARITA 2 SW	.00																														
SANTA MARGARITA BOOSTER	T																								T						
SANTA MARIA	.07										.01				.02															.04	
SANTA MARIA WB AP R	T	T				T						T	T											T	T						
SANTA MONICA	.00																														
SANTA MONICA PIER	T																							T							

See reference notes following Station Index.

DAILY PRECIPITATION

Station	Total	1	2	3	4	5	6	7	8	9	10	11	12	13	14	15	16	17	18	19	20	21	22	23	24	25	26	27	28	29	30	31
SANTA PAULA	.05																									.05						
SANTA ROSA	.15	T																	.14	.01												
SANTIAGO DAM	.38																									.38						
SAUGUS POWER PLANT 1	.43																									.43						
SAWYERS BAR RS	.80																		.12	.67	.01											
SCOTIA	.43						T												.07	.30	T		T	.03								.03
SEARSVILLE LAKE	.10																		.05	.05												
SEPULVEDA DAM	.04																									.04						
SHASTA DAM	.35																		.23	.12												
SHELL ABS PLANT	.03																								T	.03						
SHINGLE	.18																		.15	.03												
SIERRA CITY	.86																		.62	.20	.04			T				T				
SIERRAVILLE RS	.39																		.37		.01		.01									
SIGNAL HILL FC 415	.48																									.48						
SKAGGS SPGS LAS LOMAS	.55																		.33	.22												
SLOUGHHOUSE 6 SE	.07																		.07													
SMITH RIVER 3 WNW	4.26																		1.14	.29												2.83
SNOW CREEK UPPER	.25																									.25						
SOMESBAR 1 W	1.15																		.24	.87	.04											
SOMIS 3 NE	.11																									.11						
SOMIS 3 NW	T																								T							
SONOMA	.10																		.10	T												
SONORA	.02																			.01				.01								
SO ENTRANCE YOSEMITE NP	T																								T							
SPADRA PAC FC 356 C	.49																							.02	.01	.46						
SPRECKELS HWY BRIDGE	T																		T													T
SPRINGVILLE 7 ENE	.00																															
SQUAW VALLEY LODGE	.34																		.28	T				.02	.04			T				
SQUIRREL INN 1	.47																							.25	.17	.05						
SQUIRREL INN 2	.44																							.32	.07	.05						
STIRLING CITY RS	1.90																		.80	1.10												
STOCKTON CAA AP	.02																		.02													
STOCKTON FIRE STA 4	.12																		.12													
STOCKTON MOWRY BRIDGE	.09																		.09													
STONYFORD RS	.03																		.03													
STONY GORGE RESERVOIR	.27																		.27													
STRAWBERRY VALLEY	1.07																		.80	.27												
SUNLAND	.21																								.01	.20						
SUSANA KNOLLS	.18																									.18						
SUSANVILLE	.60																		.40		.20											
SUSANVILLE AP	.59																		.50	.09												
SUTTER HILL RS	.13																		.13													
TABLE MOUNTAIN	.32																							.21	.11	T						
TAHOE	.36																		.22					.11	.03							
TEHACHAPI	.27																								.12	.15						
TEJON RANCHO	T																								T							
THERMAL CAA AP	.00																															
THREE RIV EDISON PH 2	.01																									.01						
TIGER CREEK PH	.10																		.05					.05								
TOPANGA RS FC 6	.04																								.04							
TORRANCE	T																							T		T						
TRACY CARBONA	.02																		.02													
TRACY PUMPING PLANT	.00																															
TRONA	.00																															
TRUCKEE RS	.34																		.20		.04			.07	.03							
TULELAKE //R	.20																			.20				T								
TURLOCK	.01																		.01													
TURNTABLE CREEK	.38																		.23	.15												
TUSTIN IRVINE RANCH	.04																								.02	.02						
TWENTYNINE PALMS	.66																								.66							
TWIN LAKES	.43																		.25					.13			.05					
UKIAH	.19																		.13	.06												
UKIAH 4 W	.33																		.17	.16												
UNION OIL STEARNS ABS	.34																								.30	.04						
U C L A	.01																							T	T	.01						
UPLAND	T																							T	T	T						
UPPER LAKE 7 W	.43																		.29	.14												T
UPPER LAKE RS	.19																		.19													
UPPER MATTOLE	2.02																	.03	.52	.44												1.03
UPR SAN LEANDRO FILTERS	.22																		.17	.04	.01											
VACAVILLE	.11																		.11													
VALLEY CENTER 3 NE	.02																									.02						
VALYERMO RS	.32																							.02	.05	.25						
VAN NUYS CITY WHSE FC 15	T																								T	T						
VENTURA	T																								T							
VICTORVILLE PUMP PLANT	.13																							.03		.10						
VINCENT FIRE STA FC 120	1.28																							.04	.89	.35						
VINTON	.09																		.07	T				.02								
VISALIA	.00																															
VISTA	.07																							T		.07						
VOLCANOVILLE	.37																		.28	.08	.01											
VOLLMERS	.54																		.37	.17												
VOLTA PH	.87																		.46	.41												
WALLACE	.14																		.14													
WALMAR SCHOOL	.13																			.13												
WALNUT CREEK 2 ESE	.13																		.10		.03											
WALNUT CREEK 4 E	.11																		.11	T												
WALNUT GROVE	.35																		.35													
WALNUT PATROL STA FC102B	.53																								.25	.28						
WARNER SPRINGS	.12																									.12						
WASCO	.00																															
WATSONVILLE WATERWORKS	.02																		.02													
WEAVERVILLE RS	.26																		.01	.25												
WEED 1 S	.34																		.14	.20				T								T
WESTHAVEN	.00																															
WEST POINT 3 SW	.06																		.05	.01				T								
WHEELER	.79																		.27	.12												.40
WHITE MOUNTAIN 1	.38																								T	.38	T					
WHITE MOUNTAIN 2	.48																								.19	.29						
WHITE ROCK	.14																		.14													
WHITTIER FC 106 C	.17																								.01	.16						
WILLIAMS	.09																		.09													
WILLOWS	.20																		.20													
WINTERS	.10																		.10													
WOFFORD HEIGHTS	.21																								.05	.06	.10					
WOODFORDS	.35																		.01					.34								
WOODLAND 1 WNW	.28																		.28													
WRIGHTS	T																		T	T												
YORBA LINDA	.18																							T	.18	T						
YOSEMITE NP	.02																		T					T	.02							
YREKA	.30																			.04	.26	T										

See reference notes following Station Index.

DAILY TEMPERATURES

Station		1	2	3	4	5	6	7	8	9	10	11	12	13	14	15	16	17	18	19	20	21	22	23	24	25	26	27	28	29	30	31	Average
ADIN RS	MAX	81	88	[illegible]	85	80	78	74	71	80	82	80	78	79	78	79	85	90	82	69	55			64									
	MIN	31	32	40	36	32	42	35	32	36	31	34	36	37	35	33	36	46	45	30	25			31									
ALDERPOINT	MAX	102	100	101	97	95	88	77	80	79	83	82	76	78	81	79	82	92	80	60	74	80	72	66	74	76	71	71	79	80	76		81.0
	MIN	47	48	48	48	48	54	51	43	47	43	45	47	49	43	44	48	47	55	55	37	37	36	38	40	41	43	43	39	47	45		45.2
ALPINE 1 W	MAX	99	100	99	99	89	79	80	85	82	89	88	95	101	98	101	103	103	97	91	82	81	80	71	74	72	74	74	81	85	78	77	87.3
	MIN	59	58	59	58	56	59	53	45	46	48	48	54	64	63	62	58	60	58	54	46	52	45	53	48	47	43	48	47	47	53	50	52.9
ALTURAS RS	MAX	[illegible]	84	85	90	90	86	79	75	69	77	81	82	83	80	81	84	83	81	78	56	53	63	67	55	59	68	71	71	71	75	66	74.9
	MIN	30	34	32	33	34	33	32	32	28	32	31	30	28	31	27	29	35	34	28	20	18	31	27	20	29	33	25	22	20	18	37	28.8
ANGWIN PAC UNION COL	MAX	93	94	93	90	73	68	76	85	90	90	82	80	82	80	82	85	77	68	65	71	72	71	68	72	66	69	73	78	76	69	65	77.5
	MIN	64	64	62	62	49	47	45	54	67	66	55	49	46	52	51	51	58	51	49	46	51	47	44	46	44	43	46	51	53	48	43	51.7
ANTIOCH 1 E	MAX	93	95	94	86	76	71	79	89	93	90	80	76	83	78	86	86	83	77	74	76	76	77	71	74	73	72	74	78	78	70	72	80.0
	MIN	59	54	53	51	52	53	45	47	54	57	49	47	44	50	46	52	52	59	55	48	50	45	50	48	47	48	45	45	43	43	45	49.5
ANTIOCH PUMP PLT [illegible]	MAX	95	97	97	[illegible]	89	79	73	80	90	93	91	85	81	85	81	87	87	84	77	74	75	76	78	72	77	75	72	77	79	79	73	82.4
	MIN	54	53	52	49	45	53	43	46	56	58	50	48	44	50	46	50	51	57	55	46	44	43	52	47	42	45	43	44	41	41	41	48.0
ASH MTN	MAX	95	96	97	93	92	78	83	87	94	97	97	95	95	93	92	93	100	98	79	76	79	83	79	75	75	75	74	82	83	82	79	87.0
	MIN	68	65	68	65	57	53	54	57	57	59	59	55	54	59	56	56	66	57	56	53	44	44	55	50	50	52	52	51	51	58	57	56.1
AUBERRY	MAX	92	93	93	91	88	87	76	80	84	89	90	91	90	94	93	85	76	78	72	77	77	78	78	76	72	77	76	78	78	79	75	82.7
	MIN	61	60	61	63	52	51	47	51	55	52	58	58	56	57	59	52	53	47	47	47	46	44	47	46	47	47	46	45	44	51	52	51.7
AUBURN	MAX	93	95	96	96	94	87	75	80	88	92	91	90	89	88	88	88	88	88	80	75	76	78	79	71	76	74	79	74	78	80	80	84.1
	MIN	61	62	63	63	61	50	47	48	53	57	61	58	59	57	57	59	62	53	45	42	42	47	51	52	49	49	49	48	48	49	52	53.4
AVALON PLEASURE PIER	MAX	73	73	77	87	79	76	74	72	71	69	72	70	78	79	77	82	85	82	74	73	75	76	74	72	71	72	69	69	70	84	82	75.4
	MIN	56	64	62	59	62	58	55	57	60	59	56	55	57	60	65	62	62	56	57	55	56	54	57	54	53	53	54	52	55	54	52	57.1
AVENAL 9 SSE	MAX	96	96	97	99	98	98	78	79	84	87	98	94	94	93	91	90	92	98	82	76	71	81	81	73	78	76	74	78	78	82	85	86.4
	MIN	62	59	61	58	59	53	51	51	54	53	57	57	56	59	55	57	57	55	53	49	42	47	46	56	48	52	48	48	48	47	50	53.2
BACKUS RANCH	MAX	97	93	93	92	93	88	83	92	92	93	94	94	94	94	93	94	97	90	81	89	73	79	72	71	70	72	78	79	76	72	69	85.4
	MIN	56	57	53	52	63	61	55	45	49	53	56	54	59	55	55	54	52	54	58	45	47	36	41	46	46	41	50	47	47	38	39	50.5
BAKER 9 NNW	MAX	97	101	97	98	100	97	95	94	95	97	95	98	98	100	100	99	101	99	98	94	80	76	82	83	82	74	74	80	84	80	77	91.1
	MIN	71	69	71	66	67	69	63	64	63	70	61	61	65	65	66	64	62	63	66	65	60	41	52	58	54	55	58	56	59	54	51	61.6
BAKERSFIELD WB AP	MAX	95	98	98	96	95	77	78	82	86	93	94	93	92	89	87	90	96	84	76	72	85	80	75	73	77	75	76	79	85	86	81	85.3
	MIN	67	67	66	64	63	59	52	57	59	61	61	62	60	61	61	60	61	60	55	50	46	46	59	54	58	54	54	53	54	51	55	57.7
BARRETT DAM	MAX	96	98	96	92	96	88	80	80	85	84	92	88	97	96	98	96	97	100	96	89	83	84	82	72	72	72	75	73	82	84	73	87.0
	MIN	53	52	52	51	51	55	51	42	45	46	46	46	50	50	50	49	47	45	44	39	41	38	43	46	45	41	41	41	38	40	49	46.0
BARSTOW	MAX	97	96	93	93	94	94	90	92	93	93	93	92	95	95	92	94	96	92	90	78	74	77	73	70	72	72	77	78	74	71	68	85.7
	MIN	58	59	58	56	57	56	50	50	51	53	52	50	52	56	56	54	53	54	50	49	46	39	54	44	44	45	44	45	44	40	39	50.3
BEAUMONT PUMPING PLANT	MAX	91	94	93	93	92	85	75	78	84	92	92	89	93	94	92	94	95	95	90	81	83	75	80	63	64	64	70	71	79	74	69	83.4
	MIN	63	62	61	63	63	49	45	47	54	56	59	60	67	65	65	62	64	64	56	51	53	48	54	49	48	48	47	46	49	44	45	55.1
BEAUMONT 1 E	MAX	94	93	93	93	85	76	80	85	94	95	92	94	95	94	95	96	97	92	85	83	75	82	68	66	64	75	72	82	76	70	67	84.1
	MIN	59	58	60	58	64	54	53	44	49	54	54	55	59	59	61	60	58	55	54	46	51	55	52	49	49	47	48	46	44	45	50	53.2
BEN LOMOND	MAX	95	90	95	90	85	78	85	84	90	83	85	80	78	80	85	92	88	80	79	79	78	77	78	76	74	72	75	77	82	74	70	81.
	MIN	46	45	47	45	46	45	43	43	44	45	43	42	40	41	41	48	50	52	51	46	38	42	43	44	45	44	42	41	40	40	42	44.
BERKELEY	MAX	73	77	73	67	64	65	67	79	84	82	67	63	73	67	70	82	69	71	69	71	76	66	63	68	65	67	65	72	77	66	66	70.
	MIN	55	53	53	53	54	58	58	58	59	60	54	52	51	53	54	56	54	59	59	51	55	53	53	53	52	53	53	51	52	51	53	54.
BERRYESSA LAKE	MAX	100	101	99	97	90	78	85	93	96	95	91	89	88	88	88	91	83	77	74	76	78	78	74	80	72	76	80	84	83	79	71	85.
	MIN	61	58	59	58	55	54	50	54	50	63	60	57	49	49	51	56	56	57	57	55	54	49	53	51	51	51	50	50	48	47	53	53.
BIG BAR RS	MAX	97	99	100	99	98	94	86	85	81	88	91	89	88	86	87	88	90	97	69	67	72	78	66	70	74	75	75	73	76	76	74	83.
	MIN	42	44	43	44	45	43	42	42	44	44	42	40	39	41	40	45	43	47	45	36	31	32	37	36	37	39	41	41	35	34	37	40.
BIG BEAR LAKE DAM	MAX	70	67	67	67	65	63	65	69	68	70	71	70	68	70	66	72	72	66	60	62	57	54	47	49	45	49	52	45	46	45	47	60.
	MIN	40	40	39	39	40	41	35	33	37	37	37	39	41	43	37	38	36	37	43	33	28	29	38	34	32	32	35	29	35	28	28	35.
BIG CREEK PH 1	MAX	80	82	80	80	77	70	68	72	76	80	78	76	79	79	79	80	81	72	70	63	67	62	62	54	56	60	60	67	68	64	60	71.
	MIN	59	60	60	61	60	55	50	51	54	59	56	56	56	58	59	59	60	55	51	44	50	48	47	45	47	46	45	47	46	46	48	52.
BISHOP WB AP	MAX	89	88	89	91	89	89	88	88	87	87	86	86	87	86	87	87	85	84	86	75	72	70	70	69	69	70	76	74	76	71	67	81.
	MIN	48	42	40	40	41	41	41	40	55	42	41	40	38	40	41	41	40	42	37	38	26	23	38	41	41	41	36	35	36	24	28	38.
BISHOP UNION CARBIDE	MAX	68	68	69	70	70	71	65	67	69	66	68	67	68	67	66	66	66	68	58	60	60	54	52	48	51	53	52	54	54	52	51	61.
	MIN	45	42	44	46	46	47	40	43	44	45	45	45	45	44	43	44	44	47	45	38	30	35	36	33	32	34	30	30	29	28	29	39.
BLUE CANYON WB AP	MAX	79	81	79	79	75	68	68	73	78	75	73	73	73	73	75	76	72	57	46	65	63	60	56	63	58	60	64	67	69	62	55	68.
	MIN	60	60	61	62	56	52	54	56	56	55	55	54	56	58	56	58	56	42	38	39	44	43	45	46	45	44	47	49	47	45	42	51.
BLYTHE	MAX	103	99	100	99	96	93	95	99	99	101	103	101	103	104	103	102	101	102	96	94	85	88	89	85	81	85	85	88	85	76	76	94.
	MIN	67	67	69	65	70	71	70	64	65	64	60	68	68	67	65	64	62	62	63	64	57	48	57	59	57	56	59	54	58	57	51	62.
BLYTHE CAA AP	MAX	98	100	97	97	94	92	93	97	98	99	100	99	101	102	101	102	100	98	98	90	81	85	89	83	79	81	84	88	83	75	75	92.
	MIN	72	70	75	70	74	73	71	67	67	70	65	71	72	71	71	69	68	65	67	65	58	52	61	63	59	59	63	58	65	59	53	65.
BOCA	MAX	75	77	73	82	83	79	75	75	76	71	79	76	77	77	77	79	77	77	61	52	53	62	63	55	63	66	63	64	65	64	66	70.
	MIN	22	24	22	25	29	28	19	23	26	23	24	23	26	23	24	25	27	42	35	19	14	17	26	29	25	30	27	21	14	8	20	23.
BONITA	MAX	90	95	87	97	80	79	79	80	78	78	79	81	87	84	103	106	105	98	80	77	77	76	70	73	76	76	77	79	85	86	82	83.
	MIN	57	58	61	55	59	65	59	57	64	58	63	61	56	55	56	57	57	55	54	60	52	52	57	52	49	48	53	50	47	46	49	55.
BORREGO SPRGS 3 NNE	MAX	98	100	101	98	99	93	94	91	95	98	99	102	100	100	100	103	101	101	96	96	90	84	85	89	83	80	82	87	86	84	77	93.
	MIN	63	65	59	61	67	57	56	55	57	59	59	61	63	63	63	62	59	57	59	51	51	47	57	53	50	50	53	54	57	50	44	56.
BOWMAN DAM	MAX	79	84	83	81	79	71	72	76	72	76	72	72	72	73	76	76	73	69	62	60	65	62	57	63	60	63	63	67	68	69		70.
	MIN	54	52	56	54	51	46	46	48	56	50	49	47	49	50	50	51	51	43	40	45	40	39	43	44	42	41	44	48	47	48		47.
BRAWLEY 2 SW	MAX	100	101	104	97	99	93	95	94	97	98	101	103	102	102	103	104	104	102	96	97	94	85	87	89	84	82	85	87	88	86	79	94.
	MIN	66	65	65	63	69	67	62	61	63	60	62	64	65	64	65	63	61	58	60	55	63	49	57	57	56	56	63	58	62	52	48	60.
BRIDGEPORT	MAX	74	75	79	82	79	77	74	72	69	79	78	79	78	76	76	77	76	67	67	55	62	66	58	58	59	62	61	63	59	63	60	69.
	MIN	26	22	24	24	25	27	22	22	25	22	23	21	23	25	25	24	27	42	41	12	10	13	24	38	28	32	25	18	12	7	20	23.
BROOKS FARNHAM RCH	MAX	98	97	98	96	95	87	77		91					86	86	88	89		85			75	79	73	79	76	75	79	82	81		85.
	MIN	62	64	53	54	54	52	46		65					58	51	52	52		56			52	55	50	50	51	45	44	52	50		53.
BURBANK WB AP	MAX	92	102	98	97	83	77	78	82	82	82	82	92	97	97	100	103	101	91	83	81	82	75	70	70	70	72	74	87	86	83	77	85.
	MIN	62	63	63	63	63	62	60	54	60	56	60	56	60	64	64	64	64	61	60	61	56	56	61	59	56	52	52	52	57	50	52	58.
BURLINGAME	MAX	70	75	71	69	64	68	67	79	84	83	74	65	69	68	66	77	75	71	67	75	74	74	65	68	70	67	64	65	74	73	72	71
	MIN	54	50	51	50	50	58	50	50	54	54	49	48	48	47	50	52	52	57	57	45	47	50	51	49	46	50	47	47	47	46	50	50

See reference notes following Station Index.

Station		1	2	3	4	5	6	7	8	9	10	11	12	13	14	15	16	17	18	19	20	21	22	23	24	25	26	27	28	29	30	31	Average
BURNEY	MAX	85	84	86	87	90	83	78	72	76	78	83	84	80	[illegible]	81	77	80	80	64	58	60	67	67	59	68	70	70	71	75	65	70	75.1
	MIN	30	32	31	32	34	34	33	30	31	36	37	[illegible]	30	31	30	31	35	46	43	28	[illegible]	28	29	24	[illegible]	33	28	26	23	20	32	31.0
BUTTONWILLOW	MAX	97	96	98	98	97	96	79	79	85	88	93	94	95	92	90	[illegible]	[illegible]	[illegible]	86	78	72	84	82	74	75	78	76	78	80	83	86	86.5
	MIN	60	61	60	58	56	54	52	50	52	54	55	56	56	60	56	55	54	56	[illegible]	50	41	43	53	52	53	54	49	46	46	44	49	52.8
CABRILLO NM	MAX	72	80	81	87	77	74	74	73	70	78	74	69	77	74	[illegible]	96	95	89	74	75	75	72	68	71	72	68	70	71	76	83	[illegible]	76.7
	MIN	63	63	62	62	64	64	64	62	63	63	62	63	61	63	71	74	75	67	[illegible]	[illegible]	60	54	60	59	57	56	60	57	56	59	58	62.2
CACHUMA DAM	MAX	94	93	100	103	100	79	74	80	87	90	93	85	92	[illegible]	90	[illegible]	102	100	[illegible]	91	85	[illegible]	73	68	71	68	75	85	87	90	83	86.5
	MIN	46	54	61	58	52	51	46	46	48	50	52	51	45	47	48	53	54	49	55	46	48	48	57	54	49	48	46	45	51	53	56	50.5
CALAVERAS BIG TREES	MAX	82	82	84	82	78	80	74	70	76	84	83	79	80	[illegible]	80	[illegible]	[illegible]	79	66	60	66	70	66	62	66	56	64	64	68	74	66	73.8
	MIN	50	52	52	49	48	46	34	40	40	48	46	46	46	46	[illegible]	[illegible]	[illegible]	48	40	30	38	[illegible]	40	40	36	40	36	40	38	34	40	42.6
CALLAHAN RS	MAX	86	85	88	91	89	83	79	78	79	85	84	[illegible]	82	78	81	[illegible]	[illegible]	67	[illegible]	[illegible]	63	66	60	64	68	66	69	71	69	70	65	75.3
	MIN	35	37	37	39	40	38	35	34	34	37	36	34	33	40	34	36	42	45	36	[illegible]	23	32	39	25	28	31	30	30	28	26	50	34.5
CAMPO	MAX	90	89	88	89	87	79	79	87	89	92	93	91	90	[illegible]	91	92	[illegible]	93	86	84	75	82	72	71	72	74	73	80	74	66	65	83.2
	MIN	49	52	53	50	48	45	41	39	42	43	46	47	52	48	50	[illegible]	49	43	41	36	42	39	46	41	44	38	45	39	36	42	39	44.3
CAMP PARDEE	MAX	95	96	97	96	95	84	76	78	85	88	97	92	88	90	88	89	91	84	77	78	75	81	78	71	78	75	74	76	77	82	82	84.4
	MIN	65	63	65	66	57	54	48	50	56	58	64	59	57	57	56	57	[illegible]	58	56	42	43	52	52	53	53	50	51	51	53	53	56	55.4
CANOGA PARK PIERCE COL	MAX	98	103	101	102	95	78	81	88	90	89	87	97	102	100	102	104	104	[illegible]	87	85	86	80	73	71	70	75	78	87	84	84	79	88.8
	MIN	55	55	60	54	54	61	53	48	54	52	58	52	53	55	56	56	54	52	51	49	48	51	58	57	53	47	46	44	49	42	44	52.3
CANTIL	MAX	99	96	96	96	98	94	89	94	95	95	96	96	96	[illegible]	97	96	[illegible]	[illegible]	77	[illegible]	75	79	74	76	70	[illegible]	73	81	79	76	72	87.3
	MIN	57	62	50	51	53	58	56	44	51	53	49	51	50	52	52	53	48	[illegible]	55	55	43	34	52	52	48	48	48	50	55	36	45	50.4
CANYON DAM	MAX	83	79	79	78	80	77	74	72	73	76	77	76	76	78	73	73	70	66	[illegible]	54	58	62	61	62	61	63	63	66	67	60		69.9
	MIN	40	43	40	40	40	38	34	37	39	37	39	32	33	37	38	38	35	40	39	27	27	31	29	32	31	32	34	32	30	26		35.0
CATHAY BULL RUN RCH	MAX	93	93	94	95	94	90	75	76	81	85	90	97	91	93	83	88	91	92	80	74	74	77	77	73	75	[illegible]	[illegible]	74	[illegible]	80	82	83.6
	MIN	60	60	61	60	57	49	46	49	52	54	54	55	53	56	54	55	57	56	48	42	43	44	50	47	56	47	45	45	[illegible]	46	56	51.5
CECILVILLE SAWYER	MAX	93	95	95	94	91	83	80	78	84	88	88	86	80	75	82	[illegible]	82	64	57	65	75	65	66	73	70	69	73	78	77	70	67	78.5
	MIN	45	47	47	48	48	44	41	39	40	44	44	40	40	39	38	44	44	48	39	28	28	33	35	32	34	35	38	36	36	36	37	39.6
CEDAR GROVE	MAX	84	85	84	84	81	76	72	73	80	84	81	81	82	[illegible]	84	79	84	77	64	64	71	71	62	65	60	64	65	69	70	67	64	74.6
	MIN	43	42	40	40	43	42	33	35	37	40	39	39	39	41	42	40	42	38	36	25	29	29	38	33	40	32	30	30	25	28	33	36.2
CEDARVILLE	MAX	75	79	78	79	79	84	75	70	64	70	72	79	78	[illegible]	[illegible]	79	77	76	65	46	47	57	65	50	62	61	66	66	66	64	64	69.4
	MIN	42	42	43	46	42	44	46	44	39	43	45	44	48	39	48	43	45	47	33	27	26	33	37	32	33	37	33	37	33	29	37	39.3
CENTERVILLE PH	MAX	101	101	99	98	93	79	83	92	97	93	91	89	90	90	94	90	88	76	70	80	79	80	74	85	75	79	83	86	85	79	74	86.2
	MIN	62	61	58	55	51	49	45	47	51	53	56	52	51	50	50	54	53	58	48	37	44	46	48	46	45	46	46	43	43	42	46	49.5
CHERRY VALLEY DAM	MAX	83	83	86	86	85	85	75	70	78	86	81	80	80	81	80	83	81	81	76	70	67	70	68	65	67	56	67	66	70	76	68	75.8
	MIN	52	52	53	51	50	49	48	46	50	51	49	48	47	50	50	51	51	50	42	37	41	40	45	41	39	42	[illegible]	41	37	38	43	45.9
CHESTER	MAX	82	81	82	85	81	77	77	77	79	79	80	77	76	77	79	77	75	65	55	55	62	64	59	67	68	69	68	69	70	68	59	72.2
	MIN	31	37	32	32	33	31	29	30	32	32	32	26	30	27	28	31	32	44	37	26	26	26	28	29	28	33	27	26	25	18	32	30.0
CHICO EXP STA	MAX	99	98	96	95	87	78	81	90	93	92	89	88	86	87	90	88	85	81	68	76	78	76	72	81	73	77	79	83	84	77	71	83.8
	MIN	54	56	54	52	54	51	48	48	55	58	58	48	51	47	47	51	52	57	58	46	39	47	49	45	48	49	48	47	42	42	43	49.8
CHULA VISTA	MAX	75	76	80			81	73	72	72	70			72	76	77	89	93			[illegible]	73	72	71	69			72	71	71	75	82	76.2
	MIN	62	61	65			59	65	59	65	63			58	60	62	64	65			58	56	55	61	55			52	54	51	53	60	59.3
CLAREMONT POMONA COL	MAX	92	101	101	98	84	76	79	81	81	79	82	94	99	99	100	103	101	[illegible]	[illegible]	81	83	80	64	70	69	71	[illegible]	84	85	82	77	85.4
	MIN	62	63	61	65	58	59	56	52	51	58	56	55	62	62	66	66	64	61	56	51	50	51	58	57	52	48	50	50	52	51	46	56.4
CLARKSBURG	MAX	93	94	95	96	96	76	72	81	90	93	91	87	86	86	86	86	88	83	75	74	76	77	78	72	79	70	73	77	76	80	75	82.6
	MIN	53	58	52	50	52	51	43	49	57	49	55	47	48	46	47	50	50	58	57	51	46	47	49	45	49	49	45	42	42	42	45	49.2
CLEARLAKE HIGHLANDS	MAX	95	95	92	89			83	84	91	87										75	76	72	72	74	72	72	75	80	81	75	68	
	MIN	42	50	47	45			43	49	47	41										40	38	45	38	40	42	40	38	35	37	43	46	
CLOVERDALE 3 SSE	MAX	93	95	99	95	89	81	76	85	89	99	95	86	79	84	82	94	89	80	72	67	82	80	76	78	80	69	76	82	83	85	66	83.4
	MIN	48	49	53	47	51	52	47	53	60	62	50	45	46	42	47	50	50	55	55	46	44	47	48	48	46	45	50	43	47	43	49	49.0
COALINGA	MAX	95	96	98	96	94	82	79	86	90	92	94	93	93	87	90	92	98	84	77	74	80	81	71	76	78	75	77	79	82	85	81	85.6
	MIN	62	59	59	59	53	50	48	50	54	53	55	56	55	56	54	55	56	54	50	43	42	42	54	54	49	50	47	47	46	45	51	51.9
COLFAX	MAX	92	93	92	91	88	83	78	82	89	87	87	85	86	85	89	91	84	84	67	72	74	73	69	74	69	70	73	75	79	75	72	80.9
	MIN	64	61	65	63	62	47	45	49	59	55	61	60	59	57	51	63	64	51	51	42	44	49	52	49	49	50	47	47	47	49	52	53.7
COLUSA 1 SSW	MAX	97	98	97	95	87	77	82	90	92	91	89	87	84	88	88	86	83	76	73	75	77	78	72	80	75	76	78	81	81	75	74	83.3
	MIN	64	64	54	54	50	53	47	48	68	53	52	44	44	46	45	52	51	56	57	54	48	44	50	45	47	50	45	44	42	42	51	50.5
CORCORAN IRRIG DIST	MAX	95	95	96	98	96	95	77	79	83	87	92	93	92	92	90	88	90	94	83	79	72	80	81	75	77	78	75	77	78	81	85	85.6
	MIN	62	61	61	60	60	54	48	53	55	54	57	55	56	57	54	56	56	56	50	49	43	44	51	52	54	50	48	49	49	47	53	53.4
CORONA	MAX	95	101	101	100	89	76	78	82	81	80	82	91	98	97	101	102	101	95	86	80	86	80	69	72	72	73	75	86	83	83	78	86.2
	MIN	58	57	61	60	56	59	57	50	50	52	52	50	54	58	58	56	55	53	54	53	47	52	58	57	54	48	51	48	48	51	48	53.7
COVELO	MAX	99	97	98	95	95	90	76	84	83	90	90	90	86	81	86	86	90	80	70	62	73	75	70	70	75	74	74	76	81	80	76	82.3
	MIN	42	41	42	43	39	38	38	42	43	42	35	35	37	34	41	39	47	49	29	29	31	34	33	33	37	35	34	32	28	33	46	37.5
COW CREEK	MAX	106	104	105	102	103	100	101	102	105	105	103	103	103	104	105	104	102	104	102	98	85	85	82	87	84	84	90	92	87	86	82	96.9
	MIN	75	82	72	70	69	73	72	70	68	84	71	70	69	69	71	71	70	72	77	66	63	53	62	62	60	58	59	70	70	65	56	68.4
RESCENT CITY 1 N	MAX	78	76	63	53	56	57	65	66	67	61	60	67	64	65	66	65	67	62	61	63	65	60	63		65	60	58	62	58	61	59	63.1
	MIN	51	49	43	47	48	52	42	45	46	46	51	46	47	52	43	48	50	56	52	40	45	49	46	39		44	49	46	48	48	51	47.3
ROCKETT	MAX	79	82	85	86	83	70	70	78	90	87	91	82	72	75	76	73	88	80	75	70	72	78	74	68	76	67	70	74	70	80	65	77.0
	MIN	56	54	57	55	56	56	50	52	57	55	53	53	53	53	55	52	55	59	58	45	46	51	52	49	55	51	50	53	48	51	51	52.9
ULVER CITY	MAX	78	[illegible]	103	96	84	77	75	73	72	71			84	88	96	104	101	90	79	80	82	79	72	73	71		73	89	85	80	80	83.0
	MIN	62	60	64	62	64	64	60	58	63	61			58	59	62	66	68	57	59	61	61	65	60	61	58		54	50	54	56	56	60.1
UYAMACA	MAX	82	81	82	79	82	78	72	73	80	82	83	84	82	83	83	84	83	86	83	77	73	66	73	66	59	65	65	64	71	68	58	75.7
	MIN	44	43	54	47	42	50	39	33	35	40	38	39	40	42	40	41	39	37	45	39	46	30	45	40	37	35	36	32	32	30	40	39.7
AGGETT CAA AP	MAX	96	94	93	95	93	94	87	92	93	92	93	94	93	95	96	96	96	93	90	80	74	78	79	75	72	73	80	82	77	73	69	86.7
	MIN	63	63	56	60	59	63	56	58	59	56	61	61	62	62	64	61	58	61	59	53	47	41	56	51	49	51	55	53	52	44	43	56.0
AVIS AGR COLLEGE	MAX	95	96	98	99	97	84	78	84	90	93	94	90	90	88	89	88	90	86	79	74	76	79	81	72	82	75	76	80	81	81	78	85.3
	MIN	60	60	58	55	51	47	45	50	69	59	53	46	47	48	47	55	54	58	55	55	52	45	52	48	47	50	46	48	45	45	49	51.6
EEP SPRINGS SCHOOL	MAX	82	81	81	82	82	81	80	81	78	74	80	84	80	81	82	81	81	78	80	81	61	62	63	63								77.5
	MIN	43	42	41	42	44	45	45	43	49	43	43	43	42	44	44	43	43	44	40	36	31	23	35	36								41.0
EER CREEK PH	MAX	84	83	84	83	81	74	75	78	83	81	80	80	80	78	81	77	77	60	55	56	65	65	61	68	64	66	66	64	62	63	62	72.1
	MIN	42	42	40	42	41	37	33	37	41	39	40	38	38	39	39	41	41	43	47	30	31	33	36	39	35	39	36	35	31	29	36	37.7

See reference notes following Station Index

Station		1	2	3	4	5	6	7	8	9	10	11	12	13	14	15	16	17	18	19	20	21	22	23	24	25	26	27	28	29	30	31	Average
DENAIR	MAX	94	94	95	94	89	77	79	85	86	92	95	91	89	88	85	92	90	81	77	72	80	78	72	77	78	73	77	79	82	85	81	84.1
	MIN	57	56	55	55	52	47	46	50	52	55	52	50	48	50	50	50	54	56	50	48	42	43	49	49	46	49	45	45	43	46	50	49.7
DE SABLA	MAX	92	92	89	86	86	83	74	81	87	85	82	81	81	80	84	83	81	78	65	68	68	69	67	72	71	67	73	78	79	74	67	78.2
	MIN	61	61	54	53	52	53	43	47	50	52	54	49	50	48	47	51	54	50	49	34	42	43	43	42	44	42	42	47	47	45	45	48.2
DOBBINS COLGATE	MAX	92	98	97	94	96	88	90	88	96	92			91	90	94	91	89	79	67	79	78	79	77	80	78	78	77	83	80	78	83	85.6
	MIN	64	67	64	58	54	45	44	46	62	58			55	52	54	60	62	53	55	40	49	46	50	49	47	51	46	42	44	48	45	52.1
DONNER MEMORIAL ST PK	MAX	77	79	79	80	82	76	72	75	76	73	76	77	85	74	73	76	75	74	57	49	53	65	60	53	62	58	62	64	66	64	62	69.5
	MIN	30	29	29	30	30	32	25	28	30	29	29	28	33	29	29	30	33	41	43	22	19	24	30	31	29	32	30	27	21	16	21	28.7
DOWNIEVILLE RS	MAX	91	90	90	88	87	84	77	78	84	85	83	82	81	80	82	83	83	80	65	56	65	70	67	65	71	67	68	73	75	77	69	77.3
	MIN	43	44	48	42	42	37	35	39	42	41	41	39	39	38	39	41	40	41	50	34	34	33	38	39	36	38	37	36	34	29	30	38.7
DOYLE 5 SSE	MAX	79	79	81	84	84	86	80	74	73	73	77	81	82	81	83	83	77	81	64	58	55	62	66	57	62	64	66	64	65	66	66	72.7
	MIN	36	38	37	41	46	42	36	37	37	38	42	39	44	42	43	40	45	49	46	25	30	32	36	31	31	36	32	30	30	26	35	37.2
DUDLEYS	MAX	88	90	90	89	88	78	72	78	82	88	86	88	88	86	89	90	76	70	73	75	70	68	77	72	65	68	69	74	77	73	70	78.9
	MIN	45	45	45	45	42	39	35	38	40	42	40	40	38	40	42	42	43	39	33	32	36	40	46	40	34	35	34	33	32	30	38	38.8
DUTTONS LANDING	MAX	82	83	88			83	70	73	84	91			88	75	72	76	91			74	73	79	69	67			72	70	74	82	66	77.5
	MIN	50	50	53			49	45	49	52	54			44	47	46	49	52			48	45	45	47	47			45	47	44	46	45	47.8
EAGLE MTN	MAX	95	98	98	95	97	91	91	90	95	96	96	98	96	98	97	100	101	98	94	94	86	78	82	84	77	74	79	83	84	81	73	90.3
	MIN	74	75	72	71	75	72	70	67	71	75	70	70	73	73	74	74	70	70	69	69	63	55	61	64	62	60	63	64	68	60	54	68.0
EAST PARK RES	MAX	94	95	95	95	94	86	76	83	88	90	90	86	85	83	83	87	88	85	76	68	72	75	75	72	80	73	75	79	82	81	72	82.7
	MIN	53	53	52	53	52	48	46	45	58	53	52	45	42	44	45	50	49	53	57	48	44	43	45	41	45	47	45	43	41	37	49	47.7
EL CAJON 2 E	MAX	98	106	102	101	81	80	81	84	83	86	86	91	98	95	104	107	105	100	86	79	81	82	70	72	76	77	77	82	89	83	80	87.8
	MIN	57	55	63	52	57	64	56	55	61	55	59	56	54	55	53	53	50	49	49	50	52	51	49	49	50	46	51	47	42	43	44	52.5
EL CAPITAN DAM	MAX	95	100	104	99	103	84	81	83	85	85	89	89	95	101	99	104	104	106	100	87	82	84	83	74	73	75	77	78	85	89	83	89.5
	MIN	60	66	73	64	57	64	57	55	58	52	54	52	56	68	71	71	69	58	57	57	57	52	56	57	53	52	53	53	54	57	49	58.5
EL CENTRO 2 SSW	MAX	102	103	99	99	93	95	94	98	108	102	103	103	102	102	104	103	102	97	97	91	83	88	90	85	81	85	87	88	85	79	75	94.3
	MIN	66	68	68	65	71	67	62	66	61	62	64	66	66	67	67	64	62	61	60	58	53	49	60	58	59	57	62	57	53	57	49	61.5
ELECTRA PH	MAX	96	99	98	98	94	81	79	86	89	93	94	92	94	90	89	95	92	85	76	73	80	79	79	78	77	76	77	80	79	79	79	85.7
	MIN	57	52	55	54	52	51	46	48	51	59	52	52	53	49	50	52	54	55	50	41	42	46	49	47	46	47	46	48	46	52	56	50.3
ELK VALLEY	MAX	83	85	85	85	84	78	75	71	75	75	74	74	71	73	71	75	66	60	56	58	65	53	55	59	65	64	61	63	61	64	55	69.0
	MIN	40	43	42	43	44	40	38	40	38	39	36	35	38	40	35	41	42	52	42	38	30	37	32	28	32	35	38	37	37	32	39	38.2
ELSINORE	MAX	99	101		101	88	87	84	87	94	99	94	100		100	100	103	102	98	89	87	81	85	69	72	70	78	80	85	84	81	77	88.8
	MIN	58	53		55	54	55	56	49	52	51	55	53		55	56	54	54	52	58	51	47	51	57	53	54	45	49	45	44	42		52.1
ESCONDIDO	MAX	88	100	98	97	85	77	76	80	77	81	83	85	95	92	99	101	100	94	83	78	78	76	70	72	70	71	71	76	85	78	75	83.6
	MIN	60	58	55	56	57	65	58	54	56	58	57	58	49	56	55	54	52	48	52	57	53	50	57	50	51	46	52	47	45	45	48	53.5
EUREKA WB CITY	MAX	70	61	58	53	59	59	60	65	61	59	60	59	59	64	59	60	65	68	61	58	61	57	57	59	59	60	54	53	57	63	65	60.1
	MIN	51	50	49	49	50	51	51	48	52	52	50	50	49	49	47	49	50	57	49	44	44	47	45	44	45	50	50	48	44	46	54	48.8
FAIRFIELD POLICE STA	MAX	93	98	95	90	77	79	78	90	96	95	88	80	85	83	87	90	87	87	78	77	78	76	73	77	71	74	76	78	81	78	71	82.8
	MIN	53	52	54	51	50	55	45	48	55	53	54	46	48	52	49	50	52	52	53	44	45	38	37	47	37	43	48	46	44	44	50	48.2
FAIRMONT	MAX	92	92	88	85	87	83	81	84	89	85	89	91	90	86	87	88	88	90	87	75	72	69	71	64	67	62	65	72	74	70	67	80.3
	MIN	63	64	59	60	63	54	52	52	56	60	62	62	63	63	62	64	62	63	57	51	45	44	45	50	47	47	47	52	49	48	44	55.2
FALL RIVER MILLS INTAKE	MAX	84	82	84	84	88		74	74	72	76	80		76	78	76	78	78	78		62	58	64	64	58	68		68	70	72	72	66	73.5
	MIN	40	38	38	38		40	36	36	38	42	38		34	32	34	36	38	44		30	34	32	38	30	34		34	30	28	24	24	34.8
FIVE POINTS 5 SSW	MAX	95	98	98	97	93	84	80	85	98	92	95	93	94	91	90	92	96	96	78	72	83	82	80	78				85	83	88	84	88.
	MIN	61	61	58	61	57	50	50	48	52	50	53	54	53	54	51	52	55	53	52	49	39	40	44	45				45	45	45	50	51.
FOLSOM DAM	MAX	94	97	99	98	97	82	74	80	90	93	94	91	88	89	88	89	90	87	78	73	77	78	79	73	79	75	73	77	79	82	79	84.
	MIN	59	59	66	58	57	52	49	54	53	65	56	56	52	57	54	50	55	56	55	47	48	55	54	55	54	52	51	52		50	53	54.
FONTANA KAISER	MAX	96	102	103	97	98	92	82	84	85	92	96	93	100	101	102	105	103	95	89	83	83	83	73	70	74	72	75	88	87	82	81	89.
	MIN	66	65	69	68	68	62	59	55	57	59	63	65	57	68	68	70	69	70	68	55	55	55	57	56	56	51	52	53	65	60	57	61.
FOREST GLEN	MAX	92	93	93	94	95	90	90	87	85	83	87	86	86	83	81	80	85	79	62	56	62	69	64	62	70	71	70	71	70	70	70	78.
	MIN	37	39	39	40	40	40	35	37	38	39	36	33	33	35	34	34	37	30	44	28	26	29	30	29	31	34	35	32	26	29	30	34.
FORT BIDWELL	MAX	78	78	77	80	85	80	76	77	78	76	75	79	73	78	82	78	75	70	67	48	62	68	56	65	69	70	71	70	70	68	65	72.
	MIN	33	38	37	39	38	38	39	36	40	39	39	38	37	35	35	35	40	48	39	24	22	28	33	29	30	32	32	30	29	31	32	34.
FORT BRAGG	MAX	56	58	58	58	57	62	65	67	67	68	64	63	55	58	67	56	58	63	72	62	63	65	62	60	65	63	61	61	55	60	62	61.
	MIN	47	45	44	49	51	52	48	53	51	48	45	42	44	46	49	47	46	50	51	48	45	47	44	44	44	49	49	45	42	42	51	47.
FORT BRAGG AVN	MAX	57	57	57	59	62	66	67	69	71	66	65	55	58	65	56	57	64	71	65	65	61	64	62	60	62	64	60	55	57	62	66	62.
	MIN	45	42	40	50	52	52	45	48	50	46	40	40	44	47	49	45	49	56	49	43	38	42	44	39	41	47	49	45	45	43	52	45.
FORT JONES RS	MAX	87	86	91	91	91	90	83	79	79	83	85	85	83	85	85	83	83	68	60	59	65	62	61	67	70	70	70	73	73	71	65	76.
	MIN	32	35	36	36	38	37	35	35	34	34	35	32	29	30	30	35	38	39	40	26	22	29	42	24	27	31	31	29	27	22	40	32.
FORT ROSS	MAX	62	64	65	66	68	68	66	76	76	72	66	58	59	68	60	68	60	70	68	72	72	70	66	66	68	66	66	59	66	62	68	66.
	MIN	51	50	47	50	51	56	46	46	50	50	45	47	49	46	50	50	50	54	52	47	44	46	46	45	46	47	44	46	44	50	52	48.
FRESNO WB AP	MAX	95	98	98	96	94	77	79	83	87	92	94	94	94	89	88	89	93	81	77	74	80	79	74	76	78	72	75	79	83	84	78	84.
	MIN	61	61	61	60	60	54	50	53	56	56	57	55	55	54	54	57	57	57	54	46	46	45	51	49	52	52	48	49	48	49	52	53.
FRIANT GOVT CAMP	MAX	98	97	99	99	98	96	79	80	85	88	93	96	95	95	92	90	93	95	84	78	75	80	81	75	79	78	75	77	81	83	84	87.
	MIN	59	60	59	61	57	49	45	47	53	61	56	54	52	52	53	55	57	56	47	40	42	44	48	45	47	46	45	46	48	50	54	51.
GIANT FOREST	MAX	78	76	78	75	74	73	65	74	74	75	73	73	74	72	74	74	76	73	72	68	67	62	64	63	53	48	50	52	57	58	59	67.
	MIN	47	42	47	46	47	43	40	43	45	46	45	44	45	47	47	47	48	46	42	29	30	31	37	29	33	35	35	37	33	36	35	40.
GILROY	MAX	95	94	98	99	90	79	74	80	88	92	96	84	81	92	88	88	97	90	82	73	76	84	75	71	77	71	74	78	81	88	79	84.
	MIN	52	48	51	50	56	58	41	42	49	51	50	49	42	45	50	50	50	53	50	40	41	43	53	48	48	49	43	41	43	40	44	47.
GLENNVILLE	MAX									86	87	89	90	89	89	88	90	92	78	69	70	78	80	71	69	68	68	68	78	76	75	71	79.
	MIN	48	46	43	43					39	43	41	40	41	44	43	42	42	42	38	35	34	33	42	39	47	36	37	34	34	32	39	39.
GRANT GROVE	MAX	73	72	73	71	72	69	65	65	70	73	72	70	70	71	71	72	71	73	66	57	62	62	60	56	58	46	51	52	59	59	55	65.
	MIN	47	47	47	47	47	43	39	42	45	46	45	43	43	46	46	46	48	44	40	31	31	34	35	35	36	34	34	35	35	34	35	40.
GRASS VALLEY	MAX	90	91	93	90	90	86	73	76	86	89	86	85	85	84	83	88	89	85	66	60	71	72	72	67	73	68	69	68	75	76	73	79.
	MIN	60	64	62	60	61	48	45	48	55	56	59	57	55	51	53	60	62	50	51	39	46	46	49	47	48	48	46	47	47	48	50	52.
GRATON 1 W	MAX	86	89	86	77	69	68	76	88	94	88	74	69	78	72	76	85	77	71	69	75	75	70	71	73	65	69	73	76	79	63	67	75
	MIN	45	43	45	43	47	51	42	43	50	51	44	48	48	43	47	45	45	56	55	43	36	41	45	42	43	40	40	43	39	37	45	44
GREENLAND RANCH	MAX	106	104	105	102	102	99	101	101	101	104	101	102	100	103	106	104	101	105	101	93	83	89	80	87	84	81	91	92	86	84	83	96
	MIN	73	78	68	66	64	69	72	68	70	77	68	68	65	69	70	69	66	68	74	70	61	50	59	62	60	59	60	67	72	60	56	66

See reference notes following Station Index.

Station		1	2	3	4	5	6	7	8	9	10	11	12	13	14	15	16	17	18	19	20	21	22	23	24	25	26	27	28	29	30	31	Average
HAIWEE	MAX	88	88	85	88	88	86	84	83	86	85	85	84	85	85	84	88	84	86	85	85	70	72	72	64	62	61	64	70	70	68	66	79.1
	MIN	60	62	56	56	53	55	56	54	58	56	54	54	54	55	56	56	54	54	58	48	44	38	38	50	47	46	46	48	48	41	41	51.5
HALF MOON BAY 2 NNW	MAX	61	60	61	62	64	64	65	63	71	75	70	71	62	62	62	64	63	64	66	66	73	71	65	62	64	66	67	61	59	60	64	64.8
	MIN	52	50	49	50	51	57	48	47	48	48	50	50	49	50	53	52	46	54	57	44	44	48	46	48	46	44	47	49	45	48	50	49.0
HAMILTON AFB	MAX	76	81	74	74	73	71	72	87	91	84	69	70	74	70	74	87	80	74	70	76	77	71	69	72	68	71	68	71	78	64	68	74.3
	MIN	51	43	49	49	47	52	47	48	54	53	49	49	45	43	42	51	53	58	58	49	42	45	48	48	45	42	45	45	45	42	47	47.9
HANFORD	MAX	94	95	99	95	94	91	79	83	89	91	92	92	90	89	88	89	92	83	78	87	81	81	76	77	78	75	77	79	82	83	88	86.0
	MIN	59	59	58	56	56	50	50	50	50	53	53	53	53	54	52	54	56	55	54	46	41	42	49	50	51	50	46	47	46	46	51	51.3
HAPPY CAMP RS	MAX	95	96	95	94	92	91	85	80	86	87	85	83	82	86	84	84	82	61	59	67	71	70	67	69	70	71	71	71	72	72	65	78.8
	MIN	42	45	44	44	47	43	41	42	41	44	43	38	39	37	39	41	44	52	44	36	34	38	35	36	41	44	40	49	41	39	42	41.5
HAT CREEK PH 1	MAX	86	86	88	90	90		80	78	77	80	84		83	80	83	79	80	83		67	61	68	68	60	69		72	72	75	78	68	77.2
	MIN	34	36	35	35		36	34	33	34	36	35		31	40	32	34	36	46		29	26	30	31	27	31		31	28	27	22	28	32.1
HAYFIELD PUMP PLANT	MAX	97	98	98	96	96	90	91	93	95	98	98	98	97	97	98	100	101	102	99	93	86	78	83	85	76	76	78	82	84	79	72	90.8
	MIN	64	63	68	61	73	67	62	55	57	70	58	63	63	65	66	70	61	58	61	59	63	46	56	52	55	51	62	65	68	56	46	60.8
HEALDSBURG	MAX	95	99	94	87	80	75	84	93	101	97	86	81	86	80	83	90	80	77	72	93	81	79	74	81	71	75	80	82	87	69	70	83.0
	MIN	50	45	48	48	52	54	44	45	60	54	46	49	48	48	50	49	47	55	56	49	41	41	50	45	49	44	43	43	42	40	46	47.8
HENSHAW DAM	MAX	93	91	91	91	90	84	76	78	84	91	92	90	90	91	91	91	93	95	90	82	83	78	80	67	65	65	71	70	78	75	66	83.0
	MIN	52	50	47	47	50	45	47	44	45	46	46	47	50	48	49	50	45	43	44	39	44	39	48	43	47	43	48	42	37	41	38	45.3
HETCH HETCHY	MAX	88	87	89	88	88	86	79	77	80	85	84	85	84	83	83	85	83	83	71	71	74	76	71	64	74	60	70	70	74	76	73	78.7
	MIN	51	53	51	49	50	49	44	45	46	49	47	49	47	48	51	49	52	49	45	38	39	40	42	44	40	44	40	41	37	38	39	45.4
HOLLISTER	MAX	89	97	98	91	72	69	80	88	93	93	77	74	89	84	89	96	89	80	73	77	82	70	66	70	68	74	75	83	88	75	74	81.4
	MIN	49	46	48	47	50	50	45	43	47	50	47	46	39	43	45	47	47	51	49	40	40	41	50	46	44	46	42	40	40	39	42	45.1
HUNTINGTON LAKE	MAX	68	70	68	69	66	63	63	65	68	68	68	66	66	66	68	69	68	64	56	59	58	55	52	60	44	48	50	55	56	53	47	61.2
	MIN	45	45	45	45	44	40	39	42	45	43	41	40	40	43	43	43	43	41	40	33	35	36	42	36	34	[illegible]	33	34	32	32	35	39.4
IDRIA	MAX	90	92	92	92	90	84	76	81	84	89	89	88	89	85	86	89	90	89	70	68	78	74	64	70	70	67	72	75	77	78	71	80.9
	MIN	66	65	67	68	67	55	47	56	57	62	64	63	64	62	61	63	69	60	50	42	40	51	52	51	51	48	51	52	52	56	52	56.9
IDYLLWILD RS	MAX	83	82	84	85	82	76	77	80	84	85	85	85	85	85	85	86	87	85	78	78	74	84	70	55	59	67	67	71	69	64	62	77.4
	MIN	45	44	48	47	41	40	35	37	39	46	42	44	43	46	45	44	44	42	41	34	33	34	44	38	36	30	30	35	37	34	39	39.9
IMPERIAL	MAX	101	103	99	99	93	95	94	96	98	100	101	100	102	101	102	103	101	97	97	91	83	81	89	84	82	85	87	90	86	78	76	93.4
	MIN	68	68	68	67	71	70	65	65	64	63	64	68	69	68	68	68	64	63	62	59	56	51	60	60	62	60	64	58	63	56	50	63.3
INDEPENDENCE	MAX	92	89	89			89	89	89	89	[illegible]			87	87	87	87	86			90	72	72	71	70			72	77	71	74	72	82.1
	MIN	58	56	54			48	55	52	58	54			48	49	50	50	47			43	39	30	42	47			42	41	45	34	36	46.9
INDIO US DATE GARDEN	MAX	98	99	107	106	106	94	96	95	95	98	107	105	105	107	103	109	109	102	98	94	97	90	89	83	83	84	88	91	93	89	82	96.8
	MIN	70	60	65	65	72	61	68	66	66	69	69	65	69	68	70	70	68	58	57	54	55	43	56	64	62	52	63	64	56	46	46	62.1
INYOKERN	MAX	96	94	97	94	95	93	93	92	97	94	94	94	96	98	96	95	95	91	88	77	73	77	70	74	66	71	79	79	76	72	69	86.3
	MIN	56	62	51	54	52	56	58	54	53	57	51	55	56	55	56	57	53	56	56	56	49	34	51	45		47	49	53	51	46	41	52.3
IRON MTN	MAX	98	100	98	99	99	94	95	95	97	99	97	100	100	100	101	101	103	102	97	97	86	79	81	88	79	77	80	83	85	81	74	92.4
	MIN	73	68	80	68	74	70	69	66	66	73	68	71	73	73	71	73	69	65	67	68	62	52	57	63	59	57	59	62	65	58	59	66.4
JESS VALLEY	MAX	76	76	82	84	78	73	66	64	70	78	78	76	70	75	78	76	70	64	52	54	62	64	54	62	64	64	67	68	68	64	56	68.8
	MIN	39	38	42	44	44	42	40	37	33	38	42	40	42	40	43	40	42	46	30	22	24	35	30	30	36	40	33	32	32	32	37	36.9
JOICE ISLAND	MAX	90	92	91	86	70	70	79	88	91	91	80	78	81	78	82	87	78	74	72	74	76	72	76	68	72	76	74	80	79	60	72	78.6
	MIN	54	54	55	55	54	57	52	51	58	53	58	52	50	54	52	50	54	59	60	47	43	48	49	54	54	51	48	46	44		54	52.3
JULIAN WYNOLA	MAX	85	86	82	83	75	71	72	78	82	83	82	84	83	84	85	85	87	85	76	74	76	72	62	62	58	63	63	72	68	58	59	75.3
	MIN	53	51	52	55	41	51	40	38	42	51	48	51	53	52	53	54	54	49	44	39	52	41	46	40	45	43	41	41	45	45	47	47.0
ERN RIVER PH 1	MAX	96	99	100	93	94	88	76	82	85	94	96	93	90	87	88	88	98	89	78	73	88	82	77	72	74	73	74	81	83	87	80	85.7
	MIN	76	75	77	76	73	63	57	60	60	70	71	74	74	68	69	68	71	70	62	56	53	64	59	58	60	56	57	59	61	64	65	65.4
ERN RIVER PH 3	MAX	95	95	95	94	91	94	82	85	93	93	93	92	92	93	94	92	91	84	77	82	76	84	76	75	70	73	76	80	80	75	72	85.0
	MIN	67	65	64	64	56	52	45	43	44	45	55	60	63	65	54	54	65	60	47	47	48	43	57	48	51	47	44	42	50	51	47	53.0
ETTLEMAN CITY 1 SSW	MAX	96	[illegible]	98	99	100	96	78	80	85	88	93	95	95	93	91	91	91	96	84	77	72	83	85	75	78	80	75	78	80	86	86	87.2
	MIN	79	79	71	68	66	55	55	55	59	58	62	62	62	63	58	62	64	58	57	48	45	46	56	58	56	55	53	51	53	51	58	58.8
ETTLEMAN STA	MAX	97	99	100	100	97	84	82	86	89	96	96	96	96	94	92	94	96	84	78	74	84	84	76	78	80	79	81	82	84	87	82	88.0
	MIN	74	71	73	71	70	54	54	60	64	62	66	64	66	68	60	57	56	50	47	51	52	56	56	60	58	56	56	59	58	58	64	60.4
ING CITY	MAX	91	100	102	92	80	76		90	94	96	83	83	95	85	89	96	97	82	75	79	86	75	68	73	75	73	78	84	89			85.2
	MIN	53	52	49	49	52	53		42	47	47	46	49	45	48	49	47	49	47	45	40	39	41	51	46	48	42	41	44	41			46.5
LAMATH	MAX	85	72	61	56	57	58	62	70	70	61	64	61	64	66	65	74	58	65	63	67	70	60	65	62	70	60	59	68	66	62	59	64.5
	MIN	50	51	48	48	48	53	53	45	48	44	52	45	46	48	44	50	49	56	50	40	39	46	40	40	43	45	49	47	46	43	48	46.9
AGUNA BEACH	MAX	82	81	90	85	83	77	79	75	74	73	75	77	82	82		104	100	91		75	71	69	70	72	75	72		75		89	78	79.9
	MIN	61	56	56	55	61	61	60	50	53	52	54	53	57	55		56	57	50		53	50	51	54	55	54	54		52	47		48	54.3
AKE ARROWHEAD	MAX	80	80	82	80	77	76	74	75	80	81	79	80	78	81	82	83	83	72	70	70	64	66	57	54	55	58	63	64	60	60	57	71.6
	MIN	50	48	48	50	48	49	46	45	46	44	49	48	48	48	49	48	47	50	52	40	35	38	46	40	40	36	44	42	41	33	33	44.5
AKE CITY	MAX																											65	66	65	64	65	
	MIN																											35	34	32	28	35	
AKESHORE	MAX	97	96	99	96	89	78	89	88	91	92	86	87	82	85	89	92	83	63	68	70	77	74	75	79	72	78	83	84	85	75	67	82.9
	MIN	59	58	56	51	48	46	45	47	54	56	49	47	43	42	44	52	48	56	50	43	45	40	38	46	45	43	43	47	46	36	42	47.3
AKE SPAULDING	MAX	82	83	83	81	79	73	73	78	77	78	75	74	75	75	78	78	74	70	54	66	67	64	58	69	61	62	69	70	70	65	57	71.5
	MIN	50	47	44	44	43	39	33	38	47	46	40	38	37	39	40	45	42	43	42	33	38	31	38	38	35	39	33	41	39	30	34	39.5
AKE SPAULDING DAM	MAX	82	84	81	81	79	73	71	77	75	76	75	74	73	75	76	78	75	70	55	63	64	61	59	65	59	61	66	68	66	65	59	70.5
	MIN	52		48	53	38	46	40	46	53	52		42	42	47	48	46	49	40	39	28			44		41	44	32					44.1
A MESA	MAX	90	103	91	[illegible]	84	78	76	79	78	79	80	83	94	90	102	105	101	96	81	74	76	78	68	72	74	75	74	78	85	81	79	83.9
	MIN	63	63	68	63	63	65	63	60	61	59	60	59	59	62	63	69	67	62	59	62	56	54	60	56	52	51	55	53	53	54	53	59.6
ANCASTER	MAX	96	93	94	94	91	82	87	91	92	93	95	94	94	95	94	95	96	91	79	78	73	75	71	68	63	72	78	79	75	73	68	84.5
	MIN	50	51	51	47	47	51	44	41	42	43	44	45	46	48	48	45	55	52	53	44	37	33	50	44	45	42	46	42	36	30	29	44.5
AS PLUMAS	MAX	98	100	97	95	90	79	78	90	96	90	91	87	86	87	89	89	88	78	72	78	78	80	72	80	78	78	76	78	79	80	73	84.2
	MIN	[illegible]	69	70	66	66	52	51	56	59	64	65	62	63	61	60	66	66	59	58	46	54	54	56	56	56	56	64	57	57	56	57	59.7
E GRAND	MAX	93	92	95	95	85	82	79	83	85	92	93	95	93	92	87	92	90	82	77	75	81	78	73	77	80	73	80	77	82	86	85	84.[illegible]
	MIN	56	57	54	53	52	50	46	48	50	51	52	50	50	49	48	52	52	52	56	41	41	40	51	45	47	48	45	43	43	45	45	48.8
EMON COVE	MAX	95	96	97	94	93	87	79	86	91	92	92	93	92	90	88	[illegible]	91	84	77	72	79	80	76	76	77	75	75	80	82	79	79	85.0
	MIN	66	66	62	63	61	56	55	61	62	61	61	60	59	58	58	61	58	57	52	49	46	49	49	50	59	52	49	55	53	59	54	56.[illegible]

See reference notes following Station Index.

Station		1	2	3	4	5	6	7	8	9	10	11	12	13	14	15	16	17	18	19	20	21	22	23	24	25	26	27	28	29	30	31	
LINDSAY	MAX	95	96	98	94	95	80	79	83	88	93	94	94	93	91	90	89	92	83	79	74	80	81	78	77	78	75	76	80	82	83	81	85
	MIN	59	60	59	58	58	50	48	52	53	54	55	52	52	54	53	55	54	53	50	47	42	42	48	48	56	49	48	49	47	46	47	55
LIVERMORE	MAX	99	101	102	101	95	76	72	85	91	94	97	93	88	90	87	91	92	85	82	79	82	81	74	75	77	76	74	79	83	82	81	89
	MIN	56	55	56	54	53	55	48	49	56	54	54	57	47	49	51	53	54	58	53	44	47	44	47	48	47	47	44	44	44	43	46	52
LLANO SHAWNEE HILLS RCH	MAX	89	85	85	85	85	81	81	81	83	84	85	87	86	85	85	85	86	85	82	71	65	70	64	63	61	63	69	69	66	65	60	71
	MIN	64	62	63	61	62	63	63	50	55	58	60	62	65	61	59	59	64	62	52	47	47	43	50	45	45	45	47	51	48	45	46	50
LODI	MAX	95	96	98	93	79	74	79	88	93	89	90	86	86	86	86	90	86	77	74	75	79	78	71	78	76	71	77	79	81	77	74	86
	MIN	53	52	52	52	50	47	45	47	51	54	59	50	47	50	47	49	52	56	54	42	40	42	45	44	44	46	45	45	43	45	45	42
LOMPOC SEWAGE PLANT	MAX	72	74	82	74	69	71	70	76	79	77	71	71	73	75	77	78	75	76	74	79	79	73	67	68	69	69	79	75	75	78	80	74
	MIN	53	56	46	47	56	57	43	54	47	47	57	55	51	52	53	46	49	42	49	53	46	50	56	53	43	47	46	51	42	48	45	47
LONG BEACH	MAX	87	97	105	99	75	78	77	80	79	79	80	82	94	88	100	111	100	89	77	77	75	77	68	75	72	76	75	82	90	85	80	82
	MIN	62	61	65	62	64	63	63	57	61	59	63	62	59	61	64	69	70	63	61	61	59	59	62	62	57	55	57	56	55	57	57	68
LONG BEACH CAA AP	MAX	87	98	104	101	75	78	78	80	77	79	78	82	92	89	103	106	101	90	78	74	77	78	72	75	71	74	75	81	89	85	81	81
	MIN	63	61	67	62	65	63	61	57	61	59	63	63	59	60	63	68	65	62	58	59	58	57	61	59	57	55	55	54	51	54	54	58
LOS ANGELES WB AP	MAX	78	85	103	94	79	79	77	76	75	75	75	75	82	88	93	103	100	87	80	78	77	77	72	73	71	73	74	77	90	86	83	88
	MIN	64	63	66	61	66	66	64	60	65	64	66	63	62	64	68	73	70	65	63	63	59	63	65	63	61	57	58	59	56	59	62	62
LOS ANGELES WB CITY	MAX	87	99	102	99	81	76	76	77	77	77	77	81	91	94	101	104	102	91	82	80	83	77	71	71	68	71	74	80	88	84	80	89
	MIN	63	67	72	70	65	65	63	59	63	59	64	62	65	70	73	75	77	68	63	63	60	61	64	62	59	56	57	58	62	61	60	61
LOS BANOS	MAX	97	97	99	97	90	80	82	88	90	94	96	90	90	90	80	91	90	82	79	74	80	78	74	78	79	74	79	80	82	86	78	83
	MIN	58	56	56	55	54	51	47	50	54	54	55	51	48	51	50	52	52	54	48	46	42	44	53	50	47	48	46	47	44	46	47	52
LOS GATOS	MAX	92	96	97	87	77	74	79	88	93	96	84	80	84	82	83	92	85	81	73	75	82	73	71	74	71	71	77	77	84	75	75	85
	MIN	54	53	55	53	55	55	49	51	55	61	50	48	47	52	52	52	54	57	55	44	48	49	50	51	49	50	48	45	50	44	49	51
LUCERNE VALLEY 2 W	MAX																																
	MIN	50	56	45	52	49	54	48	44	49	44	44	45	46	49	47	43	47	53	46	43	34	41	42	42	40	40	49	45	36	39	36	41
MADERA	MAX	96	99	99	100	98	96	82	83	87	90	94	97	91	95	92	93	93	95	86	81	76	82	84	75	82	79	79	81	82	84	85	88
	MIN	60	60	60	58	56	53	49	53	56	57	56	53	50	54	52	56	57	55	51	44	45	44	51	48	50	49	46	49	48	50	58	56
MANDEVILLE ISLAND	MAX	92	93	94	93	85	70	77	87	92	86	83	79	82	80	84	87	82	75	72	74	78	74	71	74	71	69	74	79	78	68	73	79
	MIN	73	58	58	52	54	53	44	51	62	60	55	53	49	51	54	49	52	57	53	52	47	42	48	47	46	45	45	42	41	41	44	59
MANZANITA LAKE	MAX	73	72	77	78	79	72	67	68	66	69	73	72	72	72	70	72	74	70	55	43	52	61	58	52	60	60	58	60	61	66	60	69
	MIN	45	46	44	45	42	40	38	39	45	44	42	37	47	47	40	42	45	46	33	30	31	33	33	33	36	36	35	35	32	33	37	31
MARICOPA	MAX	96	99	99	97	95	84	78	83	86	92	95	94	91	90	89	89	95	86	77	70	84	82	75	73	77	73	77	79	85	85	81	87
	MIN	68	78	69	69	68	60	54	57	58	58	65	64	66	66	64	63	64	60	58	49	47	52	56	53	54	59	54	54	53	51	54	55
MARTINEZ FIRE STA	MAX	84	84	90	86	79	71	72	76	89	94	90	85	70	76	76	76	89	81	77	71	77	76	75	67	75	73	71	75	78	79	66	[illegible]
	MIN	57	50	56	52	59	57	47	49	53	53	54	49	48	47	53	50	54	60	60	47	48	48	50	49	49	50	46	46	46	48	51	[illegible]
MARYSVILLE	MAX	100	98	100	96	97	86	77	81	91	93	93	90	88	88	89	90	86	84	77	73	77	79	80	73	82	76	76	78	81	82	78	[illegible]
	MIN	59	57	54	53	51	54	48	50	66	55	56	48	49	48	48	53	52	56	58	52	48	48	51	49	51	52	47	48	43	44	52	[illegible]
MC CLOUD	MAX	85	87	87	90	90	83	76	77	76	78	85	79	78	75	77	81	84	76	54	54	60	69	66	63	71	70	72	74	75	75	65	[illegible]
	MIN	40	41	41	38	38	38	34	36	36	44	37	34	35	31	34	37	40	46	41	28	35	31	31	30	33	34	33	34	34	27	33	[illegible]
MECCA 3 SE	MAX	93	96	103	101	103	88	88	92	91	91	97	98	100	102	95	106	106	97	92	91	93	85	87	90	80	82	86	88	90	87	79	[illegible]
	MIN	63	67	63	62	73	66	63	60	59	64	60	61	65	64	69	63	57	57	56	54	56	44	57	55	54	53	63	63	57	55	45	[illegible]
MERCED FIRE STA 2	MAX	94		96	96	93	85	80	83	87	92	94	92	91	87	87	90	90	85	79	73	80	78	70	77	78	74	77	76	79		82	[illegible]
	MIN	58		55	54	53	51	47	50	52	52	54	48	50	49	51		49	48	51	41	43	42	50	50	46	45	45	44	45		45	[illegible]
MIDDLEWATER	MAX	95	96	97	97	96	86	77	82	87	94	93	94	93	92	89	90	94	93	80	80	78	80	72	76	77	75	77	78	82	84	81	[illegible]
	MIN	67	66	66	66	65	54	52	54	57	59	62	61	60	63	60	60	59	60	56	50	46	48	56	54	53	52	51	51	51	54	53	[illegible]
MILL CREEK 2	MAX	90	92	94	94	92	83	76	79	86	89	86	90	91	91	92	95	94	92	84	80	79	77	76	60	61	67	68	76	75	73	70	[illegible]
	MIN	70	71	67	70	67	52	47	51	56	64	67	69	70	70	71	72	71	70	61	55	55	57	54	49	49	51	49	52	59	52	48	[illegible]
MINERAL	MAX	75	82	79	81	82	78	68	70	72	70	77	75	74	73	73	76	77	76	72	47	51	60	60	57	62	60	62	66	65	64	62	[illegible]
	MIN	44	49	47	42	38	38	33	35	42	45	39	33	40	35	35	42	39	37	34	29	30	30	31	33	34	35	33	36	36	31	41	[illegible]
MITCHELL CAVERNS	MAX	86	84	85	81	78	80	80	82	85	84	84	85	85	86	88	88	88	83	81	75	69	70	71	71	63	66	68	67	68	62	62	[illegible]
	MIN	65	68	67	67	65	62	63	63	68	69	69	65	69	68	68	70	70	69	64	58	49	52	58	54	43	52	54	59	54	47	44	[illegible]
MODESTO	MAX	97	97	98	96	87	77	81	87	90	93	95	88	88	89	88	88	91	81	76	75	81	80	74	80	79	74	79	80	83	82	79	[illegible]
	MIN	56	55	55	53	53	49	46	50	55	58	54	50	48	50	51	51	53	55	51	48	43	43	50	49	47	48	45	44	45	48	49	[illegible]
MONO LAKE	MAX	73	75	78	77	75	74	75	73	74	75	76	75	76	74	75	76	77	69	65	66	60	63	61	59	56	60	61	60	59	55	55	[illegible]
	MIN	43	42	43	43	44	43	41	40	41	41	40	41	40	40	41	42	40	42	40	31	30	30	31	33	34	36	34	33	32	31	32	[illegible]
MONTEREY	MAX	72	75	76	69	62	70	70	79	87	88	68	67	78	71	72	77	80	76	69	71	75	69	65	70	68	68	66	72	87	69	70	[illegible]
	MIN	53	51	51	51	52	55	50	49	52	56	52	56	48	48	50	50	50	53	55	45	50	51	51	49	49	51	49	46	47	47	49	[illegible]
MONTICELLO DAM	MAX	97	100	99	99	97	85	77	85	94	94	95	93	88	88	89	91	92	84	77	74	75	78	79	75	80	75	76	80	84	83	80	[illegible]
	MIN	60	57	56	57	54	55	49	52	65	62	55	47	48	50	50	55	55	57	59	55	50	48	50	50	50	50	48	49	46	45	53	[illegible]
MOUNTAIN PASS	MAX	83	81	78	81	78	79	81	82	78	81	82	81	80	82	82	83	83	84	73	72	64	65	66	66	64	60	62	63	62	61	55	[illegible]
	MIN	57	56	55	54	55	62	56	54	55	54	53	55	56	57	55	55	56	58	50	47	38	42	44	45	43	43	44	45	44	41	36	[illegible]
MT DIABLO NORTH GATE	MAX	92	94	94	95	92	79	65	79	84	87	92	87	83	87	84	92	84	73	70	65	67	77	74	72	73	69	70	75	78	79	80	[illegible]
	MIN	70	72	73	69	62	49	46	49	65	67	66	60	67	62	62	69	53	50	50	48	36	50	50	49	51	49	57	55	58	52	53	[illegible]
MOUNT HAMILTON	MAX		84	84	84	77	67	71	80	78	80	77	75		71	80	83	78	64	53		66	61	57	63		60	64		72	66	58	71
	MIN		68	69	68	59	45	55	58	57	63	62	62		59	61	67	61	48	41		51	45	46	47		44	48		56	54	48	55
MOUNT HEBRON RS	MAX	77	77	78	83	86	82	75	68	61	67	79	79	72	76	74	77	76	76	61	47	52	60	58					66	68	71		71
	MIN	29	31	31	31	33	34	28	33	26	30	27	27	27	32	25	29	34	42	35	20	17	21	22					21	19			28
MOUNT SHASTA WB CITY	MAX	80	84	86	90	82	75	73	70	73	83	77	77	74	76	80	83	75	54	52	56	67	64	56	65	71	66	67	69	72	67	58	71
	MIN	45	43	47	47	44	42	40	48	44	44	43	42	41	40	40	44	48	49	37	31	27	39	32	32	37	37	38	36	39	39	45	40
MT WILSON FC 338B	MAX	80	83	81	79	77	75	75	78	82	80	80	81	80	80	82	84	83	78	74	70	69	64	59	50	49	57	64	63	63	64	59	72
	MIN	56	61	61	60	60	55	52	56	59	60	62	62	61	61	60	62	62	62	54	49	49	50	44	41	38	42	43	47	46	45	41	53
NACIMIENTO DAM	MAX	99	100	102	101	98	85	84	92	99	99	96	92	95	94	95	97	96	96	85	77	85	84	73	75	75	77	80	83	87		85	89
	MIN	51	52	55	55	47	46	46	46	51	52	48	47	43	49	46	53	52	49	46	40	44	42	51	52	47	46	44	45	48		44	47
NAPA STATE HOSPITAL	MAX	90	93	91	85	76	75	73	89	94	93	84	76	74	84	82	94	88	76	75	77	78	81	71	75	67	71	74	75	77	80	70	80
	MIN	51	48	51	48	51	49	47	43	54	53	49	51	49	44	46	50	51	57	58	52	51	44	48	46	44	45	46	46	47	48	45	48
NEEDLES CAA AP	MAX	99	98	98	98	92	93	95	98	96	96	98	98	98	98	102	101	98	98	96	83	78	81	81	85	74	80	81	82	80	73	75	90
	MIN	69	68	69	63	74	70	70	68	65	72	65	66	69	70	66	68	68	66	66	67	56	53	55	60	58	58	62	59	62	55	49	64
NEVADA CITY	MAX	85	84	87	85	84	81	70	70	75	82	79	80	79	79	77	81	81	78	65	58	65	68	66	64	67	63	65	66	68	69	69	73
	MIN	45	46	44	45	45	38	36	39	42	42	44	41	42	40	40	44	45	48	48	30	32	35	38	40	38	41	37	35	35	32	37	40

See reference notes following Station Index.

Station		1	2	3	4	5	6	7	[illegible]	9	10	11	12	13	14	15	16	17	18	19	20	21	22	23	24	25	26	27	28	29	30	31	Average
NEWARK	MAX	82	82	88			74	71	74	82	89	89	74	70	77	73	75	84	78	76	69	76	77	70	70	72	71	68	71	73	80	71	76.1
	MIN	54	61	52			50	50	51	52	55	53	49	50	49	55	54	54	57	60	49	54	48	51	50	48	51	48	48	47	47	49	51.6
NEWMAN	MAX	97	100	100	96		90	84	88	89	97	96		98	89	86	93	93	83		79	81	81	76	79	80		82	83	83	86	82	87.8
	MIN	60	58	61	59		48	42	50	56	54	52		50	55	52	53	54	57		49	42	48	51	51	50		47	46	46	47	49	51.4
NEWPORT BEACH HARBOR	MAX	74	75	91	79	78	74	72	71	70	70	70	71	75	77	84	87	85	82	76	73	73	71	69	72	71	68	70	71	89	83	73	75.6
	MIN	63	62	61	59	60	66	63	55	61	60	63	61	58	61	61	61	62	56	61	62	57	58	60	60	58	51	58	51	54	57	55	59.2
NORTH FORK RS	MAX	91	91	93	92	90	89	76	75	79	83	88	90	90	90	89	91	93	93	80	74	71	75	78	70	71	66	69	70	75	77	77	81.8
	MIN	55	49	54	56	55	49	45	47	48	49	49	51	49	51	52	52	53	51	42	41	41	40	44	44	42	43	42	42	36	41	42	46.9
NORTH HOLLYWOOD	MAX	93	102	101	97	90	82	76	81	81	81	83	91	100	98	101	104	104	97	85	82	83	76	72	72	74	76	75	87	86	84	79	86.9
	MIN	59	59	59		60	65	58	53	60	58		55	58	62	62	66	64	66	62	64	55	55	52	59	66	61		51	55	49	50	58.7
OAKDALE WOODWARD DAM	MAX	92	95	92	97	94	83	75	78	85	87	91	82	89	88	87	86	89	88	78	72	75	77	73	71	77	76	72	76	78	81	83	82.8
	MIN	58	58	58	56	52	50	48	50	53	62	56	51	49	51	52	58	58	57	51	49	40	43	49	49	51	48	47	46	48	51	52	51.6
OAKLAND WB AP	MAX	80	87	81	70	64	68	70	81	87	87	69	65	76	69	74	85	73	73	69	76	76	66	68	70	68	67	68	70	77	67	70	73.3
	MIN	54	53	54	52	56	58	50	51	54	56	55	54	54	52	56	54	55	60	57	47	51	51	55	50	50	53	51	51	48	51	51	53.0
OCEANSIDE PENDLETON	MAX	73	76	90	77	74	74	72	73	70	70	70	70	75	71	81	89	89	81	73	71	71	70	69	68	69	69	69	70	75	82	75	74.4
	MIN	63	64	66	60	62	60	65	57	57	63	64	62	61	61	62	68	69	60	59	55	56	57	61	58	57	53	56	53	52	57	56	59.8
OJAI	MAX	97	105	104	103	84	73	80	83	83	88	86	94	98	100	101	103	103	95	86	82	85	78	68	70	67	74	81	88	91	86	79	87.6
	MIN	54	55	56	56	53	57	52	49	47	53	48	52	49	57	58	57	57	54	51	49	52	49	56	53	55	48	48	45	47	43	45	51.[illegible]
ORANGE COVE	MAX	95	95	97	98	96	94	78	79	83	87	93	94	94	95	91	89	89	94	82	79	75	79	81	76	77	77	73	76	79	82	83	85.8
	MIN	60	62	58	59	54	51	48	51	54	56	55	55	54	53	54	55	56	54	50	46	44	45	51	48	50	46	47	49	47	50	51	52.0
ORICK PRAIRIE CR PARK	MAX	[illegible]	86	74	62	58	58	67	70	74	68	65	70	65	68	69	73	64	65	62	66	71	71	66	64	66	62	60	68	68	65	59	67.5
	MIN	46	48	46	41	47	52	52	42	43	42	52	41	49	49	41	45	47	53	50	36	43	43	34	35	39	41	46	43	40	40	45	44.2
ORINDA BOWMAN	MAX	95	96	95	87	69	68	80	88	93	92	80	81	85	84	86	89	82	74	70	74	78	68	72	71	70	71	76	78	79	76	70	79.9
	MIN	51	48	49	47	48	55	43	44	47	50	40	45	44	41	47	50	50	56	55	37	39	41	50	44	42	45	48	42	42	40	43	45.9
ORLAND	MAX	99	100	99	99	96	89	77	84	90	92	93	90	88	84	86	91	88	85	76	71	74	79	77	75	83	76	78	81	86	87	76	85.5
	MIN	72	75	59	57	53	48	47	49	66	58	55	48	45	47	51	57	50	56	57	53	53	44	52	47	48	46	45	46	47	42	44	52.2
ORLEANS	MAX	96	95	92	91	90	81	83	81	86	87	80	80	79	82	79	82	66	65	60	70	70	55	69	68	69	69	68	71	70	60	55	75.8
	MIN	46	47	46	48	48	46	47	44	48	46	46	45	43	46	43	46	47	46	48	38	36	42	38	41	44	44	49	48	45	42	45	44.8
OROVILLE 1 WSW	MAX	100	98	99	95	96	90	77	80	91	95	92	91	89	88	88	91	88	85	77	76	77	77	78	74	81	74	77	78	80	82	79	85.3
	MIN	54	55	53	55	53	48	48	50	61	54	51	50	49	49	50	52	52	54	50	48	41	44	50	48	48	50	48	45	42	50	50	50.1
OROVILLE 7 SE	MAX	96	97	97	98	97	[illegible]	76	88	96	94	90	90	[illegible]	85	88	90	88	80	78	78	79	78	78	80	78	78	78	77	78	80	78	85.3
	MIN	55	56	54	55	50	44	42	46	54	55	54	49	48	50	48	48	55	54	50	48	42	41	42	45	46	44	45	42	42	43	48	48.2
OXNARD	MAX	75	78	103	83	81	76	74	74	74	73	75	77	77	80	82	84	89	83	81	78	84	74	72	73	70	69	75	75	88	82	82	78.7
	MIN	59	56	59	63	63	62	56	54	61	60	54	56	52	56	58	60	57	57	54	54	56	52	50	56	52	54	58	50	58	56	54	56.4
PALMDALE	MAX	97	95	94	95	92	79	87	90	94	93	95	94	94	94	94	95	95	94	86	80	74	78	73	69	70	70	77	80	75	74	69	85.4
	MIN	59	59	53	57	59	61	51	50	53	54	56	56	56	58	57	57	56	58	51	45	41	40	50	48	50	45	47	48	45	40	40	51.6
PALMDALE CAA AP	MAX	94	92	92	91	91	81	85	92	91	91	92	91	91	91	91	90	92	93	86	77	72	75	71	70	71	70	75	77	74	71	67	83.5
	MIN	58	57	51	55	57	58	52	46	50	52	54	54	55	55	54	52	54	51	49	44	39	37	51	47	50	45	46	47	42	36	37	49.5
PALM SPRINGS	MAX	103	105	104	105	97	94	95	98	104	104	104	103	105	105	106	107	105	100	95	94	88	89	87	80	82	86	90	90	87	81	81	95.9
	MIN	66	68	71	68	73	63	58	57	52	62	62	62	66	65	67	67	64	58	60	58	68	68	59	57	55	56	62	59	60	53	53	61.8
PALO ALTO CITY HALL	MAX	80	80	86	81	71	66	76	71	85	91	89	71	67	75	69	74	82	74	75	68	74	77	69	68	71	68	66	68	73	79	68	74.6
	MIN	57	51	51	51	51	58	48	48	51	53	51	52	52	48	51	51	52	48	47	43	47	49	49	48	46	51	44	51	45	48	48	49.7
PALOMAR MTN OBSY	MAX	81	83	82	83	84	75	78	81	84	80	81	84	84	84	87	88	89	86	80	77	76	71	67	52	50	64	60	65	67	64	62	75.8
	MIN	54	56	57	56	54	52	52	52	58	57	61	57	58	58	56	59	57	58	56	47	45	46	47	40	36	40	42	44	48	39	38	51.0
PANOCHE JUNCTION	MAX	96	[illegible]	99	100	93	86	81	88	89	95	96	93	93	91	89	93	93	93	81	75	82	82	84	79	79	79	79	81	83	85	84	87.7
	MIN	65	62	64	63	60	47	50	55	61	60	63	58	54	54	56	60	60	61	53	49		52	51	55	50	50	50	54	51	55	53	55.9
PARADISE	MAX	99	99	98	95	95	88	76	80	91	94	90	87	85	85	87	91	89	85	71	69	75	75	75	68	78	69	75	78	80	81	75	83.3
	MIN	67	71	66	61	63	47	48	47	60	60	62	49	55	54	57	62	63	53	54	42	54	50	51	49	49	48	48	48	50	51	52	54.5
PARKER RESERVOIR	MAX	97	100	101	101	99	93	92	94	96	98	98	102	101	102	102	103	102	102	100	96	86	79	85	86	84	78	81	82	83	82	72	92.[illegible]
	MIN	70	77	72	75	78	73	71	70	70	75	68	76	77	78	74	75	72	75	74	71	61	54	61	65	58	61	63	61	64	61	55	68.[illegible]
PASADENA	MAX	92	102	98	95	88	79	78	80	82	81	83	92	97	96	100	102	101	91	85	81	82	79	69	71	68	72	74	83	87	83	79	85.5
	MIN	62	63	65	66	62	63	59	54	57	54	59	54	62	64	66	67	66	68	59	59	54	55	59	60	56	52	52	52	57	55	54	59.2
PASO ROBLES	MAX	99	101	101	100	97	75	84	90	95	98	96	97	96	93	95	97	96	85	85	75	85	76	67	75	73	78	80	84	89	84	81	88.0
	MIN	48	49	48	49	47	51	40	41	46	43	44	42	39	42	43	44	46	42	42	41	34	38	51	52	44	44	39	37	37	33	39	43.1
PASO ROBLES CAA AP	MAX	97	98	99	99	87	74	81	87	93	97	96	95	95	91	93	96	95	84	78	75	84	75	67	72	74	78	78	84	87	84	79	86.2
	MIN	53	53	54	53	50	52	44	47	49	49	48	48	44	48	48	48	51	46	45	40	39	42	52	52	43	45	43	44	43	39	43	46.9
PETALUMA FIRE STA 2	MAX	91	95	89	80	68	73	82	82	98	95	84	79	85	80	84	92	84	76	73	80	80	75	75	78	71	74	80	80	84	78	71	81.2
	MIN	52	49	50	52	52	57	45	44	53	49	48	51	50	49	54	46	50	56	54	48	38	43	45	43	49	45	43	46	38	45	45	48.0
PINNACLES NM	MAX	96	100	101	99	94	78	85	90	95	97	95	94	95	92	95	97	96	85	75	79	86	75	67	72	73	73	80	85	87	83	77	87.0
	MIN	53	51	54	54	49	44	42	45	51	50	51	47	47	47	48	51	52	51	44	37	39	40	48	44	40	43	41	42	40	40	45	46.1
PISMO BEACH	MAX	67	69	75	73	70	69	71	78	79	68	64	68	69	72	82	72	70	77	82	82	77	68	65	66	66	67	76	74	73	70	77	72.1
	MIN	55	56	54	53	56	59	50	50	51	56	57	56	51	55	53	54	51	50	55	56	51	52	53	56	52	50	51	52	45	45	52	52.8
PLACERVILLE	MAX	90	92	93	94	92	87	70	72	78	83	89	89	88	[illegible]	84	87	86	86	71	65	67	73	72	69	70	68	68	67	71	73	78	79.4
	MIN	53	49	51	50	49	42	38	38	38	38	38	47	46	46	46	60	50	51	46	36	37	39	44	43	41	45	41	39	36	39	44	43.9
PLACERVILLE IFG	MAX	[illegible]	90	92	90	90	85	70	75	79	84	87	86	86	86	84	[illegible]	88	83	68	63	69	73	73	66	73	68	69	70	73	76	76	79.0
	MIN	65	70	67	68	63	43	46	54	59	61	58	58	57	61	60	66	64	53	51	46	50	50	51	51	52	51	52	52	54	51	53	56.0
POINT ARENA	MAX	61	66	65	66	60	65	62	69	69	69	67	65	57	61	70	61	67	68	68	65	66	69	64	68	68	65	66	62	63	69	60	65.2
	MIN	48	44	48	50	51	52	44	52	52	50	44	48	47	47	46	46	43	51	52	47	44	42	48	41	45	45	48	48	43	45	52	47.2
POMONA	MAX	93	102	101	99	87	76	81	82	82	80	80	94	101	100	101	103	103	95	87	83	85	82	70	70	70	74	75	85	86	84	80	86.8
	MIN	57	57	55	58	58	58	54	49	55	52	58	51	55	58	58	55	57	52	52	55	48	54	57	55	52	48	49	47	49	43	44	53.2
PORT CHICAGO NAVAL DEPOT	MAX	94	92	97	94	82	73	73	78	88	94	91	83	87	89	75	86	82	[illegible]	77	71	76	75	76	75	75	72	70	74	79	79	79	81.4
	MIN	51	46	47	48	48	53	42	44	45	50	47	43	43	43	46	46	48	47	55	39	40	44	35	45	44	44	43	45	41	42	44	45.1
PORTERVILLE	MAX	99	96	98	99	96	96	79	80	85	89	95	96	95	94	92	91	91	95	84	79	75	84	81	79	78	80	77	78	82	83	85	87.5
	MIN	61	62	60	61	60	52	49	53	56	57	57	56	55	56	56	57	55	56	54	49	46	44	51	50	58	54	50	51	50	48	50	54.0
PORTOLA	MAX	82	80	86	87	82	76	78	79	81	81	78	78	79	80	80	80	78	72	60	59	69	64	60	65	69	69	68	67	65	65	60	73.5
	MIN	29	35	31	32	34	29	25	28	31	30	30	27	33	29	30	30	35	40	42	24	32	23	31	29	26	32	28	25	25	14	29	29.6
POSEY 3 E	MAX	82	83	83	82	80	78	72	73	80	[illegible]	81	82	81	80	84	84	84	72	62	66	70	70	65	64	56	62	61	69	68	66	62	73.6
	MIN	50	50	51	50	52	49	38	41	49	51	50	52	48	52	50	50	51	48	42	39	38	41	48	39	41	38	40	38	40	38	35	45.1

Day Of Month

See reference notes following Station Index.

Station		1	2	3	4	5	6	7	8	9	10	11	12	13	14	15	16	17	18	19	20	21	22	23	24	25	26	27	28	29	30	31	Average
		Day Of Month																															
POTTER VALLEY PH	MAX	98	100	98	96	95	90	85	89	96	94	92	88	87	86	90	90	90	75	68			78	74	78	76	75	78	83	85	80	71	85.7
	MIN	49	47	48	48	48	48	41	44	47	49	46	41	40	41	40	48	44	53	50	34	34	34	40	38	40	42	39	39	38	36	44	42.9
PRIEST VALLEY	MAX	95	96	97	97	91	77	81	86	82	95	92	91	93	91	90	80	91	82	75	71	78	73	63	71	70	73	78	77	81	78	74	82.9
	MIN	50	45	45	45	45	40	35	37	40	40	42	40	40	42	41	44	45	40	35	32	30	32	45	40	34	35	35	35	31	35	35	39.0
QUINCY RS	MAX	89	91	91	90	89	80	83	83	85	85	83	83	84	84	84	83	80	78	60	65	69	69	63	70	70	73	74	74	74	66	65	78.0
	MIN	29	28	28	30	31	21	25	28	30	29	30	25	29	26	27	29	29	40	42	20	20	24	30	33	33	35	36	25	24	17	30	28.5
RAMONA SPAULDING	MAX	98	101	97	100	87	81	82	86	86	92	89	98	99	100	101	102	105	99	89	84	85	84	69	72	72	75	75	84	86	76	74	88.0
	MIN	55	55	61	59	50	61	51	49	49	41	46	49	55	57	56	55	58	50	45	45	51	42	53	45	44	40	46	41	40	49	50	49.9
RANDSBURG	MAX	92	87	88	90	90	88	85	86	86	87	89	88	89	89	88	88	90	85	79	72	67	74	67	62	60	65	72	72	68	65	64	79.7
	MIN	64	63					50	55	59	62	62	60	62	65	64	64	62	62	58	49	51	46	54	49	44	47	50	53	52	48	45	55.6
RED BLUFF WB AP	MAX	99	98	98	95	90	78	88	88	91	92	89	88	84	88	90	91	85	74	69	74	79	75	74	82	73	78	80	86	86	75	73	84.2
	MIN	67	69	63	59	57	54	50	58	68	62	58	52	50	50	51	58	54	58	53	52	48	48	53	47	50	50	48	50	50	44	46	54.1
REDDING FIRE STA 2	MAX	98	97	96	94	90	88	86	89	91	92	87	84	81	83	86	88	81	73	67	72	75	73	72	79	83	75	82	82	81	72	67	82.7
	MIN	66	74	65	65	63	55	53	59	63	63	62	60	56	57	58	65	58	58	51	49	50	49	55	51	55	53	52	54	50	48	48	56.9
REDLANDS	MAX	97	102	101	98	91	79	82	85	87	95	89	99	99	100	101	104	103	97	90	88	86	85	67	68	69	74	74	85	83	79	76	88.2
	MIN	62	61	60	64	62	61	58	53	52	53	53	55	63	64	64	64	63	60	58	49	49	48	57	54	54	49	53	50	51	49	46	56.1
REDWOOD CITY	MAX	79	86	83	73	71	70	73	85	92	90	80	70	76	72	75	84	81	74	77	75	78	74	71	74	71	69	69	73	80	72	71	76.4
	MIN	58	52	51	49	51	54	48	50	52	52	51	50	49	46	49	51	51	56	57	45	47	49	50	48	47	49	45	48	45	48	49	49.9
RICHMOND	MAX	74	76	78	74	69	68	67	70	84	88	84	64	65	76	69	73	87	70	72	69	76	79	65	68	69	64	69	66	74	79	67	72.7
	MIN	56	56	55	55	55	57	53	51	57	57	57	53	53	54	56	55	56	59	59	51	53	52	55	51	55	51	52	53	49	54	52	54.3
RICHMOND FIELD STA	MAX	68	70	71	68	66	66	67	66	76	80	78	67	63	73	65	67	86	66	70	70	72	78	64	65	67	65	65	64	67	78	65	69.5
	MIN	56	55	55	54	55	59	53	52	56	55	56	53	53	51	54	53	55	59	58	51	51	52	55	52	55	51	55	53	50	53	52	53.9
RIVERSIDE FIRE STA 3	MAX	95	102	103	102	91	78	81	84	85	87	86	96	101	102	101	105	103	96	88	83	86	82	71	72	72	74	75	87	84	83	80	88.2
	MIN	58	59	56	59	58	58	55	50	53	49	57	52	55	58	57	55	54	52	54	49	49	51	58	54	55	48	51	45	50	49	43	53.3
RIVERSIDE CITRUS EXP STA	MAX	96	97	102	102	100	90	80	82	85	86	89	88	99	101	101	101	104	103	96	90	85	84	84	70	71	71	76	77	86	81	82	89.0
	MIN	61	61	61	62	59	58	56	52	54	52	56	54	60	62	62	62	60	59	56	53	52	52	58	54	56	49	52	50	54	50	46	55.9
ROCKLIN	MAX	95	96	99	94	97	83	76	80	90	94	94	91	90	89	90	89	90	88	79	74	76	79	81	72	79	71	73	75	79	80	81	84.6
	MIN	55	50	50	50	51	52	46	44	48	50	54	47	47	46	47	47	51	54	52	46	43	40	48	50	50	50	46	45	43	43	48	48.2
SACRAMENTO WB AP	MAX	95	95	93	92	77	74	78	89	92	88	87	85	84	85	87	88	84	76	74	77	76	78	72	78	71	71	76	75	79	75	72	81.4
	MIN	61	57	59	58	54	54	49	54	60	59	57	50	51	52	50	56	55	58	54	53	49	49	51	51	50	50	49	50	49	50	51	53.2
SACRAMENTO WB CITY	MAX	95	97	97	96	78	74	82	89	92	93	88	86	86	87	86	90	84	77	72	75	77	80	72	79	71	74	77	78	79	76	72	82.5
	MIN	63	59	60	60	54	54	49	54	62	59	58	52	53	54	53	58	59	58	55	50	48	53	51	52	53	53	51	49	50	49	54	54.4
SAINT HELENA	MAX	92	97	95	90	79	76	83	93	99	95	84	80	85	83	86	94	81	76	74	79	80	77	70	81	72	75	78	79	87	70	71	82.6
	MIN	49	45	48	45	46	54	41	45	58	52	46	46	42	44	45	47	47	55	58	45	42	43	44	43	41	43	41	42	39	39	43	45.7
SAINT MARYS COLLEGE	MAX	93	94	95	91	69	78	79	86	87	91	83	77	79	83	84	87	82	76	66	60	68	70	69	72	75	72	74	76	78	80	80	79.2
	MIN	48	46	47	47	52	40	42	44	45	47	55	50	49	52	45	48	49	58	52	46	43	35	50	41	44	40	41	41	40	42	44	45.9
SALINAS 2 E	MAX	71	84	87	71	67	71	74	80	89	88	67	68	84	71	76	92	84	84	71	79	80	69	66	69	69	70	67	80	86	70	70	75.9
	MIN	55	54	53	58	54	58	45	51	49	53	53	53	49	53	54	53	53	53	54	42	48	46	55	48	48	51	46	46	49	47	51	51.0
SALT SPRINGS PH	MAX	88	90	88	88	86	82	78	82	88	86	84	84	85	83	85	87	86	80	69	75	74	72	68	70	66	69	72	74	76	74	66	79.2
	MIN	64	64	66	60	62	56	46	50	56	63	60	60	55	60	61	57	63	52	47	40	52	51	49	46	42	47	44	48	52	50	50	54.0
SALYER RS	MAX	97	95	96	95	93	91	80	82	86	87	80		82	80		81	85	67	74	63	69	71	56	68	70	71	72	71	73	73	76	78.8
	MIN	46	47	47	46	46			50	47	45	43	44	42	43		48	47	52	47	40	34	35	35	37	37	40	42	42	39	37	43	42.9
SAN ANTONIO CN MOUTH	MAX	91	95	95	93	86	75	74	79	84	94	91	93	93	93	93	97	96	90	84	78	77	79	70	64	63	70	71	80	79	76	75	83.2
	MIN	66	66	67	71	63	52	53	49	53	63	59	63	73	71	73	73	73	70	61	50	51	51	55	55	49	50	50	52	56	57	50	59.5
SAN BERNARDINO CO HOSP	MAX	99	102	102	100	91	80	84	88	89	95	92	100	101	102	103	102	103	103	91	90	84	85	72	71	72	76	77	87	82	82	80	89.8
	MIN	62	62	62	61	59	62	61		51	51	56	52	56	58	58	56	55	53	53	48	47	44	50	51	53	47	52	48	57	43	43	53.7
SANDBERG WB	MAX	86	81	81	81	77	68	76	80	81	82	84	84	83	82	82	83	85	78	63	66	60	65	55	59	53	59	60	69	65	60	56	72.4
	MIN	66	65	62	64	56	52	49	58	62	67	65	63	66	65	64	68	68	56	45	43	47	50	46	46	44	47	46	52	50	48	45	55.6
SAN DIEGO WB AP	MAX	80	84	77	87	75	77	75	77	75	74	76	75	85	80	91	97	98	90	77	73	73	75	70	71	71	73	74	75	80	86	79	79.0
	MIN	65	65	65	63	68	67	65	64	65	65	64	64	61	64	65	68	68	67	63	64	60	60	63	58	57	56	61	58	57	57	59	62.8
SAN FERNANDO	MAX	98	102	103	100	92	82	80	85	86	87	85	97	100	99	101	105	104	93	85	84	85	81	70	71	70	74	75	87	83	83	80	88.0
	MIN	58	60	67	62	57	63	55	51	56	51	58	53	57	60	64	75	72	60	55	56	54	51	60	58	55	51	48	46	50	55	50	57.0
SAN FRANCISCO WB AP	MAX	77	83	72	66	67	70	70	82	91	89	72	67	73	69	73	85	77	76	67	75	78	68	69	73	70	67	68	71	80	67	73	73.7
	MIN	55	52	54	54	57	58	56	52	56	56	52	51	51	50	56	54	54	60	56	48	51	53	54	51	50	53	51	49	50	50	52	53.1
SAN FRANCISCO FOB	MAX	73	74	66	61	61	66	63	75	86	80	63	61	71	65	69	82	65	70	64	72	75	63	65	66	65	63	65	72	76	66	68	68.7
	MIN	53	53	52	53	54	57	54	56	60	57	54	52	53	53	55	55	53	58	58	56	56	55	54	56	55	56	54	54	54	52	56	54.8
SAN GABRIEL FIRE DEPT	MAX	92	105	103	102	90	78	80	83	83	83	84	91	99	99	105	107	106	95	86	82	84	80	71	75	71	75	76	84	90	85	81	87.9
	MIN	59	60	62	62	62	62	59	54	58	56	61	57	57	57	63	62	61	57	56	60	51	55	59	59	56	51	51	51	51	48	50	57.0
SAN GREGORIO 3 SE	MAX	69	75	74	68	64	67	67	81	80	85	66	65	73	68	69	78	79	74	65	72	75	68	65	70	67	67	66	68	80	70	74	71.3
	MIN	47	42	51	45	53	56	47	43	47	47	47	47	44	57	57	47	45	51	41	37	41	44	42	44	41	45	41	41	39	41	43	45.6
SAN JACINTO	MAX	99	100	100	100	87	80	82	87	94	98	94	99	98	100	101	102	101	95	88	85	86	84	69	70	68	77	75	83	83	78	78	88.4
	MIN	55	55	54	58	55	60	55	46	45	47	46	52	56	56	56	57	53	51	51	48	48	46	54	47	53	42	46	42	40	41	45	50.1
SAN JOSE	MAX	85	91	88	78	70	72	76	82	91	90	76	73	79	75	78	87	79	76	69	76	79	70	72	74	72	70	73	75	82	76	76	77.7
	MIN	55	55	57	55	57	58	53	53	55	58	55	55	53	54	57	55	55	58	58	50	48	49	53	53	52	53	49	52	51	50	50	53.7
SAN LUIS OBISPO POLY	MAX	76	79	88	91	85	73	71	79	89	84	89	74	78	81	78	86	90	86	80	79	78	79	72	69	83	72	73	79	83	88	77	80.3
	MIN	55	55	52	52	53	53	53	49	60	54	55	54	50	51	54	55	51	50	53	57	50	50	52	54	52	50	54	52	46	42	43	52.0
SAN MARCOS RANCH	MAX	93	92	98	98	100	79	71	79	85	87	90	83	91	93	90	91	100	99	86	80	82	80	80	70	71	68	73	82	85	88	84	85.4
	MIN	48	50	51	53	50	52	49	42	42	44	45	50	43	42	45	45	53	48	48	42	43	44	43	53	49	43	41	35	37	42	49	45.8
SAN MATEO	MAX	78	86	85	84	68	69	71	83	91	90	87	70	73	73	73	85	83	78	73	75	76	76	69	74	72	68	69	74	79	69	72	76.5
	MIN	53	50	49	48	50	48	48	50	54	54	50	48	48	47	49	50	50	56	55	45	56	56	50	49	48	53	47	56	47	47	49	50.3
SAN PEDRO	MAX	79	88	96	89	83	75	70	71	70	70	70	74	84	84	95	100	97	90	79	71	71	70	70	72	69	68	69	73	84	81	75	78.6
	MIN	63	64	71	65	66	65	67	61	63	61	64	63	64	65	71	72	64	65	65	63	63	63	63	61	60	59	59	59	59	64	61	63.6
SAN RAFAEL	MAX	83	93	83	78	77	69	77	87	94	91	89		74	76	75	91	87	78	73	77	77	74	70	74	72	72	70	77	82	78	70	78.9
	MIN	51	51	53	50	53	58	49	51	55	56	51	51	46	46	51	58	54	58	58	52	47	50	51	50	48	50	49	48	48	47	50	51.3
SANTA ANA FIRE STA	MAX	87	94	102	97	91	73	79	80	78	77	78	82	92	99	103	106	100	88	81	79	78	78	71	75	75	75	75	82	89	84	84	84.9
	MIN	63	61	60	58	65	64	61	57	59	57	64	61	58	57	60	59	61	55	60	59	55	59	59	59	56	53	55	52	51	54	53	58.2
SANTA BARBARA	MAX	82	90	101	96	77	75	76	76	74	75	76	77	87	88	93	95	89	84	79	77	77	72	69	73	70	71	76	83	88	84	81	81.0
	MIN	59	57	58	56	59	63	54	53	56	57	62	60	55	57	57	57	56	54	55	54	54	55	52	56	56	52	53	52	51	49	52	55.5

See reference notes following Station Index.

Station		1	2	3	4	5	6	7	8	9	10	11	12	13	14	15	16	17	18	19	20	21	22	23	24	25	26	27	28	29	30	31	Average
SANTA BARBARA CAA AP	MAX	74	80	98	84	74	75	75	74	72	72	73	71	79	85	88	85	86	84	76	74	75	71	68	70	69	71	72	76	84	81	79	77.3
	MIN	61	59	55	54	58	56	52	52	55	62	62	57	52	54	57	57	53	52	54	50	55	56	60	57	53	51	51	50	48	45	49	54.4
SANTA CRUZ	MAX	74	82	90	78	69	79	76	79	85	78	67	66	80	75	77	86	80	80	76	77	75	67	69	69	70	72	73	78	85	67	74	75.9
	MIN	49	49	47	49	54	54	45	47	49	51	50	52	47	49	52	51	50	50	50	42	44	45	49	51	50	49	44	43	44	44	44	48.2
SANTA MARIA	MAX	71	71	80	84	79	69	74	74	79	82	74	73	72	75	75	80	84	79	79	73	78	78	70	69	69	69	69	69	76	78	80	75.2
	MIN	55	56	52	51	55	56	46	51	55	51	55	53	43	56	50	50	54	50	51	47	51	55	50	55	54	56	55	44	43	44	44	51.2
SANTA MARIA WB AP	MAX	72	78	85	76	67	70	71	79	79	73	71	70	74	72	78	83	77	77	75	81	75	70	69	68	67	70	79	75	81	79	80	74.9
	MIN	56	57	52	50	57	51	46	51	50	52	57	56	50	53	51	50	49	48	52	52	45	50	57	51	46	48	46	45	44	44	47	50.4
SANTA MONICA PIER	MAX	73	77	84	85	83	71	73	74	72	71	70	70	76	77	78	80	79	79	85	71	71	69	70	71	71	72	68	67	86	79	72	75.0
	MIN	63	63	63	62	62	67	63	61	62	62	62	62	61	65	66	66	70	70	64	63	60	61	60	60	62	58	57	56	57	57	57	62.0
SANTA PAULA	MAX	82	90	105			83	80	79	79	78	78	79	81	93	96	102	108	103	92	84	80	84	78	71	76	67	74	79	82	87	83	84.6
	MIN	56	58	63			62	55	52	56	55	60	53	58	64	64	66	67	63	52	52	50	48	57	55	57	52	51	50	52	48	54	56.2
SANTA ROSA	MAX	91	92	94	90	82	74	72	81	94	101	95	83	78	85	79	83	90	80	78	73	83	81	77	73	78	71	74	80	81	87	68	82.2
	MIN	51	45	46	47	49	51	42	43	45	50	46	47	48	48	50	47	47	48	57	46	37	37	42	42	43	44	41	42	41	41	45	45.4
SCOTIA	MAX	77	85	84	75	67	64	62	66	70	71	69	67	68	71	68	72	69	70	69	63	64	76	59	60	70	67	64	62	70	77	72	69.3
	MIN	51	52	51	47	50	50	47	49	49	49	55	50	53	48	47	49	50	51	51	44	44	43	45	40	43	47	48	48	47	48	53	48.4
SHASTA DAM	MAX	90	90	92	95	95	89	82	85	86	86	89	87	87	81	84	82	89	82	65	68	69	74	72	68	75	72	75	79	79	80	73	81.3
	MIN	71	72	71	65	62	55	54	60	63	66	61	59	57	56	57	59	61	57	52	53	50	50	51	55	56	53	54	57	62	51	52	58.1
SIERRA CITY	MAX	86	87	90	90	88	85	80	81	85	87	85	82	80	82	83	85	84	82	60	55	60	71	68	62	74	68	69	72	75	72	70	77.4
	MIN	54	55	54	54	51	42	45	48	54	51	48	43	44	42	45	51	47	47	46	38	39	36	42	43	42	41	44	44	43	38	38	45.5
SIERRAVILLE RS	MAX	82	81	81	85	85	81	77	77	79	76	81	77	78	79	78	82	75	78	63	55	58	65	65	54	68	68	65	68	72	70	67	73.2
	MIN	35	34	33	34	37	35	27	31	32	32	33	29	41	32	33	33	36	35	40	21	20	30	30	30	27	36	28	35	26	16	30	31.3
SONOMA	MAX	96	98	95	90	72	74	83	92	97	94	85	77	85	82	86	92	82	78	73	80	81	77	70	79	73	74	76	78	85	76	71	82.3
	MIN	45	43	45	41	43	45	40	41	50	49	43	42	40	40	44	46	46	57	59	47	38	41	43	42	43	42	39	41	38	39	43	43.7
SONORA	MAX	95	96	96	96	96	84	79	81	85	87	92	93	91	94	91	93	94	90	81	73	72	79	78	70	78	74	74	77	79	83	81	84.9
	MIN	59	57	58	58	56	52	46	50	52	54	52	53	52	55	54	55	56	58	49	43	44	46	50	48	46	47	47	46	44	42	46	50.8
SO ENTRANCE YOSEMITE NP	MAX	82	84	82	82	80	78	79	75	78	80	80	78	78	78	80	82	80	71	66	67	70	65	60	65	57	64	64	67	70	66	65	73.3
	MIN	38	39	39	47	46	45	46	39	32	32	41	41	42	45	38	38	38	41	41	32	37	35	35	32	27	27	27	26	26	32	37	[illegible]
SQUAW VALLEY LODGE	MAX	73	73	80	80	82	70	73	72	67	74	70	70	72	72	74	74	71	55	47	52	63	58	50	55	58	57	58	57	56	58	50	64.9
	MIN	31	31	31	33	36	38	25	29	30	29	31	29	35	33	32	32	35	41	40	21	20	25	31	28	27	31	24	23	24	18	27	29.7
SQUIRREL INN 2	MAX	79	75	77	75	76	68	71	74	75	77	78	75	76	75	76	80	79	74	67	65	63	60	54	51	51	59	58	59	58	59	52	68.3
	MIN	59	56	56	58	58	54	55	54	55	54	58	59	60	60	59	58	61	61	56	43	42	44	45	42	40	44	42	45	35	39	37	51.3
STOCKTON CAA AP	MAX	94	96	99	94	81	75	79	87	92	89	91	88	85	87	85	89	87	79	74	74	77	79	71	76	77	73	78	80	83	79	75	83.0
	MIN	57	58	57	56	56	53	48	51	58	56	57	52	48	54	53	54	55	58	53	48	40	46	52	50	48	49	49	48	48	50	52	52.1
STOCKTON FIRE STA 4	MAX	90	91	91	94	90	78	73	77	85	88	87	89	83	83	84	82	86	85	76	75	72	75	76	70	75	76	71	74	76	79	75	80.8
	MIN	56	54	55	54	42	48	48	49	55	56	52	49	47	50	50	49	53	52	54	46	41	45	49	45	48	47	46	45	47	47	49	49.3
STOCKTON MOWRY BRIDGE	MAX	95	95	97	94	82	75	81	89	92	90	92	86	85	88	82	90	85	80	75	75	78	80	73	78	77	74	78	79	80	78	76	83.2
	MIN	56	54	53	53	56	53	45	50	58	51	52	48	45	48	46	50	52	56	56	44	41	44	53	48	46	46	44	43	41	43	45	49.0
STONY GORGE RESERVOIR	MAX	98	98	99	95	90	85	85	90	92	93	86	87	83	85	90	88	85	78	71	73	78	74	75	80	72	78	82	85	83	74	74	84.1
	MIN	54	55	56	55	54	49	46	47	64	56	46	52	45	46	46	54	50	55	59	52	38	42	45	42	45	48	45	45	43	39	44	48.9
STRAWBERRY VALLEY	MAX	89	90	88	87	82	80	80	80	85	83	81	79	81	80	83	84	76	61	56	67	69	67	62	69	70	72	73	75	77	68	67	76.2
	MIN	58	60	58	56	53	48	45	46	56	55	53	51	53	51	51	55	54	47	41	38	39	40	42	42	41	42	42	47	48	42	43	48.3
SUNLAND	MAX	100	105	105	99	85	80	82	88	89	95	97	102	102	100	104	107	107	98	87	88	85	78	68	70	70	78	80	78	85	85	81	[illegible]
	MIN	62	64	65	69	61	58	52	49	46	53	56	62	68	69	70	73	72	67	59	48	48	48	58	56	55	48	48	58	54	57	48	58.1
SUSANVILLE AP	MAX	74	80	79	82	83	80	76	75	71	75	80	76	80	82	80	78	74	64	52	52	57	65	53	60	65	67	64			61	62	70.6
	MIN	34	37	33	35	40	40	35	37	35	35	37	34	40	34	36	36	39	48	38	24	22	27	34	32	32	40	32	31		21	34	34.4
TABLE MTN	MAX	72	70	69	69	68	70	69	68	68	68	70	70	70	69	70	72	72	69	66	55	51	58	48	46	46	48	52	53	50	48	46	61.9
	MIN	56	52	52	56	54	51	53	53	55	53	53	53	54	53	53	56	56	57	50	42	34	42	42	38	34	35	36	40	38	37	33	47.5
TAHOE	MAX	66	67	66	68	69	71	69	63	63	62	62	70	68	68	69	64	63	69	65	56	48	52	57	52	53	60	55	57	55	54	53	61.7
	MIN	38	36	36	37	39	38	31	35	38	37	36	35	36	37	37	37	40	41	40	27	26	29	35	32	32	37	34	31	32	26	32	34.7
TEHACHAPI	MAX	89	85	86	85	82	70	70	74	85	87	83	89	86	86	85	86	89	75	64	71	65	70	69	67	63	65	64	73	71	66	63	76.2
	MIN	49	48	48	47	43	52	44	35	39	43	40	55	44	45	45	42	45	42	49	37	46	40	52	41	46	40	46	36	38	32	33	43.3
TEJON RANCHO	MAX	93	98	98	95	93	76	75	81	86	91	94	91	89	88	87	87	91	81	75	70	81	84	72	71	76	72	75	80	83	83	80	83.7
	MIN	66	66	66	67	67	53	48	54	59	62	67	62	57	59	59	58	61	59	54	45	45	54	53	54	59	53	57	57	57	56	58	57.9
THERMAL CAA AP	MAX	102	106	105	104	92	94	95	96	97	104	102	104	105	101	107	107	102	97	93	93	88	87	89	83	82	86	89	93	88	80	79	95.2
	MIN	67	65	62	64	76	63	66	61	61	61	61	64	65	67	68	62	64	56	58	56	52	46	59	60	61	54	65	63	60	50	47	60.8
THREE RIV EDISON PH 2	MAX	97	95	97	97	95	93	78	82	87	93	90	94	95	95	91	91	97	95	82	75	74	80	80	75	76	76	73	81	82	82	81	86.4
	MIN	58	58	60	59	58	55	50	49	51	52	52	53	55	54	54	54	55	54	52	52	44	44	50	48	52	50	48	46	46	47	49	51.9
TIGER CREEK PH	MAX	92	95	92	93	89	84	77	83	88	88	88	88	90	87	90	92	86	81	70	72	77	74	70	76	73	72	73	76	78	78	70	82.0
	MIN	55	52	54	54	54	46	42	46	50	52	52	51	50	50	52	52	53	53	46	39	40	43	48	44	43	45	44	40	40	42	46	47.7
TORRANCE	MAX	80	85	103	99	81	79	77	77	76	76	75	77	84	88	95	105	102	88	82	78	79	78	73	74	69	75	76	79	90	86	80	82.8
	MIN	60	59	58	62	61	63	61	56	61	60	63	63	57	58	60	61	61	57	59	60	57	58	60	61	59	53	53	52	49	49	51	58.1
TRACY CARBONA	MAX	93	93	94	96	93	85	74	78	87	89	89	89	89	83	85	83	87	85	88	74	73	75	77	72	75	74	76	75	77	74	73	82.4
	MIN	58	56	57	54	50	47	49	49	50	57	56	48	48	49	49	51	53	57	58	50	51	48	51	50	48	47	48	48	46	48	47	[illegible]
TRACY PUMPING PLANT	MAX	97	95	96	93	84	72	81	89	92	91	90	85	84	87	85	88	85	79	73	75	77	76	74	78	74	75	79	78	79	74	77	82.6
	MIN	57	59	55	54	54	53	54	50	60	58	52	47	46	55	48	58	55	61	57	51	51	47	55	52	55	55	49	48	47	45	46	52.7
TRONA	MAX	95	[illegible]	95	96	97	96	94	92	94	97	96	94	95	96	96	96	98	93	95	92	84	76	80	72	76	77	78	81	81	77	77	89.2
	MIN	61	60	56	66	64	66	55	56	58	58	56	57	55	58	58	55	56	64	59	54	50	40	53	50	56	58	54	54	58	45	46	56.0
TRUCKEE RS	MAX	74	75	74	80	80	75	71	72		70	75	72	75	74	74	74	73	72	58	50	51	61	59	52	58	61	60	61	61	61	61	67.1
	MIN	31	30	29	32	35	34	25	28		30	29	26	37	30	31	31	34	37	40	19	18	22	23	27	25	29	27	24	22	15	22	28.1
TULELAKE	MAX	81	81	86	87	84	89	70	64	70	80	79	82	73	71	77	81	77	73	60	52	60	62	56	65	68	66	68	69	70	71	61	[illegible]
	MIN	32	41	33	36	37	36	30	37	28	33	35	32	39	36	31	29	39	38	37	19	21	30	33	21	28	32	24	24	23	22	41	31.5
TURNTABLE CREEK	MAX	92	93	93	99	95	90	79	88	87	86	92	87	87	85	86	89	91	82	65	67	68	77	74	69	79	74	77	80	81	82	75	[illegible]
	MIN	70	73	71	63	61	55	55	58	61	64	58	58	55	55	57	62	60	56	51	48	40	48	50	53	55	51	52	58	61	50	50	56.7
TUSTIN IRVINE RANCH	MAX	88	94	103	101	85	82	79	79	79	77	80	85	93	92	104	107	102	92	84	80	79	79	74	76	72	74	76	82	89	86	85	85.7
	MIN	61	59	53	53	61	61	55	50	54	52	62	56	54	62	63	54	55	50	54	54	50	52	55	55	56	52	52	57	45	48	48	54.6
TWENTYNINE PALMS	MAX	[illegible]	97	96	95	93	94	90	93	96	95	94	95	94	95	99	97	97	98	95	85	76	80	85	77	73	74	79	80	78	72	72	88.5
	MIN	62	64	57	56	64	59	56	56	64	59	56	57	60	58	60	60	55	56	55	55	47	40	53	52	51	48	57	58	53	48	43	55.5

See reference notes following Station Index.

Station		1	2	3	4	5	6	7	8	9	10	11	12	13	14	15	16	17	18	19	20	21	22	23	24	25	26	27	28	29	30	31	Average
TWIN LAKES	MAX				70	67	63	61	63	65	67	64	66	65	62	66	67	63	58	49	56	58	52	49	53	51	52	55	56	52	52	46	58.9
	MIN				40	37	40	30	35	39	36	37	33	37	36	34	37	40	36	40	29	25	26	32	30	31	29	33	34	28	23	29	33.4
UKIAH	MAX	103	104	102	101	90	77	88	88	99	97	90	87	87	85	90	89	85	73	70	79	82	70	77	81	77	76	82	88	88	72	67	85.3
	MIN	52	49	50	50	47	52	42	44	48	50	51	42	40	41	40	47	45	54	50	36	36	38	40	39	39	41	44	41	40	37	45	44.2
U C L A	MAX	79	97	103	100	81	75	73	71	70	69	72	75	87	91	98	103	101	94	81	76	76	71	68	70	69	69	72	76	87	85	79	81.2
	MIN	58	64	69	70	63	65	61	57	59	58	62	59	65	67	71	79	82	71	59	57	58	58	59	60	59	56	57	59	63	57	63	62.7
UPLAND	MAX	91	100	98	96	88	75	74	66	67	75	75	95	81	88	82	95	84	86	72	62	66	80	80	70	66	70	71	81	83	80	75	79.7
	MIN	64	67	67	74	65	54	55	50	54	57	55	55	70	74	73	69	79	65	61	57	52	55	54	55	51	49	50	51	55	55	53	59.5
UPPER LAKE RS	MAX			97	96	90	84	79			94	90	87	86	86		104		73	75	76	76	73	74	80								
	MIN			39	42	41	37	32			32	40	33	32	35			33	42	28	29	30	33	37	40								
UPR SAN LEANDRO FILTERS	MAX	81	85	89	86	77	66	61	75	84	91	90	76	70	80	75	74	80	76	74	70	73	78	67	68	72	68	69	70	70	77	70	75.5
	MIN	49	49	52	47	50	51	46	51	51	57	49	51	50	47	51	53	52	55	56	43	44	48	49	48	48	48	48	47	49	46	48	49.5
VACAVILLE	MAX	100	100	99	96	84	78	84	95	98	94	92	87	90	90	90	92	88	79	76	78	79	82	75	80	74	78	80	82	83	78	72	85.6
	MIN	55	54	56	55	52	48	45	49	65	60	53	47	48	49	48	53	54	59	57	51	51	46	52	48	50	47	46	45	46	45	56	51.3
VALYERMO RS	MAX	89	100	87	87	88	86	80	88	88	86																						
	MIN	52	42	49	44	51	42	37	40	40	40	47	46	50	51	50	45	52	48	47	39	32	34	46	38	42	37	34	38	34	33	32	42.3
VICTORVILLE PUMP PLANT	MAX	91	91	89	92	92	90	86	86	91	89	89	92	92	92	93	92	94	95	92	85	77	72	79	69	67	68	71	74	75	72	70	84.1
	MIN	56	53	46	51	52	52	45	48	49	43	50	51	51	52	53	48	51	52	53	42	42	35	52	43	36	42	45	43	37	35	33	46.5
VISALIA	MAX	98	97	100	100	96	96	79	82	86	89	94	97	95	95	92	92	92	95	82	81	75	82	83	78	78	79	77	78	83	85	86	87.8
	MIN	62	62	61	60	61	53	50	54	57	58	58	57	55	55	55	58	59	56	51	47	46	46	50	49	58	51	48	52	51	50	53	54.3
VISTA	MAX	83	87	91	92	87	85	78	77	74	76	76	78	86	91	98	101	99	94	80	76	76	75	69	73	72	73	73	76	86	85	78	82.1
	MIN	60	55	61	57	58	63	58	59	60	61	59	58	54	58	58	63	62	57	53	59	51	52	59	53	53	48	51	50	46	53	49	56.1
VOLTA PH	MAX	94	95	94	93	89	84	82	82	89	87	85	83	83	81	85	87	83	76	68	72	71	69	69	85	71	71	75	79	80	76	67	80.8
	MIN	63	64	65	61	54	50	48	57	63	61	56	54	50	51	53	62	57	54	48	44	41	47	45	47	51	48	46	56	54	43	53	53.1
WALNUT CREEK 2 ESE	MAX	95	95	97	97	90	73	70	82	90	93	92	87	82	84	84	87	90	86	79	72	75	77	74	72	79	74	75	77	80	80	76	82.7
	MIN	49	48	49	46	48	57	43	45	48	50	48	42	42	42	44	49	50	52	52	38	45	44	50	43	48	45	43	42	40	40	44	46.0
WALNUT GROVE	MAX	94	94	94	91	72	73	79	88	90	89	89	84	85	85	85	88	83	75	73	75	77	77	76	76	77	77	76	79	80	76	74	81.6
	MIN	55	57	53	54	52	56	47	48	54	48	55	49	45	52	50	51	52	59	57	49	44	45	42	45	47	44	48	47	42	43	47	49.6
WARNER SPRINGS	MAX	90	90	89	90	86	78	80	89	92	93	92	92	90	91	91	91	95	91	83	82	76	80	71	67	68	73	73	77	75	69	65	82.9
	MIN	49	51	49	52	52	44	43	45	43	49	47	48	48	49	49	48	48	45	49	48	45	41	40	42	46	41	41	40	40	43	41	45.7
WASCO	MAX	94	95	97	98	97	95	80	80	85	89	94	95	95	93	91	89	90	90	87	86	87	83	82	77	76	78	79	78	81	84	86	87.5
	MIN	62	63	61	59	60	55	52	53	54	55	58	58	55	58	57	56	56	52	53	49	43	42	42	55	53	55	48	49	49	47	59	53.8
WATSONVILLE WATERWORKS	MAX	70	72	79	86	73	64	68	71	80	85	80	65	65	82	71	75	87	80	73	74	74	78	67	66	66	66	69	67	76	86	67	73.6
	MIN	52	54	51	53	52	54	46	51	50	51	50	52	47	49	51	48	52	52	50	42	48	46	50	48	50	49	44	48	44	48	46	49.3
WEAVERVILLE RS	MAX	90	94	94	96	96	90	85	82	81	86	89	87	85	82	82	86	88	75	70	59	69	76	67	70	75	74	74	76	80	80	72	81.0
	MIN	35	38	36	37	37	37	35	36	37	38	38	35	31	29	32	31	35	44	43	25	24	28	30	27	30	33	33	34	32	29	36	33.7
WEED 1 S	MAX	77	76	77	81	82	77	72	69	65	79	78	73	72	70	70	74	77	71	52	48	52	61	60	51	57	62	60	61	63	66	60	67.5
	MIN	34	36	39	39	45	44	33	35	33	33	38	38	46	48	38	38	40	48	38	30	20	21	35	24	25	32	29	28	26	27	44	35.0
WHEELER	MAX	54	53	57	57	60	63	68	72	80	77	72	61	54	61	56	56	70	66	64	70	66	65	68	62	61	61	57	52	53	59	65	62.6
	MIN	45	44	44	48	51	55	49	59	60	58	52	43	47	48	47	47	48	56	50	42	47	46	51	46	48	52	46	46	43	44	53	48.9
WHITE MOUNTAIN 1	MAX	61	60	63	63	62	61	59	61	62	61	60	58	59	59	57	59	61	60	55	56	53	48	50	45	36	40	41	43	40	40	41	54.0
	MIN	30	25	26	33	28	28	24	27	28	28	27	27	32	30	25	23	32	29	32	20	14	21	27	26	29	21	20	23	16	10	15	25.0
WHITE MOUNTAIN 2	MAX	46	46	50	50	48	46	46	44	45	45	46	45	46	46	47	46	48	48	44	47	44	41	42	40	26	28	34	32	30	24	23	41.7
	MIN	33	32	33	26	19	18	19	21	19	21	30	19	20	22	26	22	33	30	28	17	28	26	24	18	18	14	16	16	14	14	13	22.2
WILLIAMS	MAX	98	98	97	98	96	89	89	84	92	95	92	90	89	89	84	86	88	85	85	83	76	79	77	79	79	81	80	80	83	83	77	86.5
	MIN	63	63	59	56	51	51	48	50	64	59	49	45	43	51	50	48	46	46	45	44	49	44	45	44	43	41	44	47	48	43	49	49.3
WILLOWS	MAX	100	102	101	96	95	87	76	85	92	94	92	88	86	84	86	92	89	82	76	76	76	78	76	76	83	74	80	83	88	86	75	85.6
	MIN	70	71	57	56	53	50	49	50	64	60	56	48	46	43	49	54	53	56	58	54	52	44	50	48	47	52	47	47	46	43	47	52.3
WINTERS	MAX	99	99	100	103	98	89	80	86	94	87	94	93	90	89	90	91	91	89	79	77	79	80	84	78	83	79	77	83	85	84	80	87.4
	MIN	58	59	57	62	51	53	48	52	73	59	53	46	45	51	49	53	55	59	58	56	52	47	54	50	48	52	48	47	44	44	48	52.6
WOODFORDS	MAX	75	75	78	80	81	76	75	75	70	75	78	79	79	78	77	73	77	66	61	52	56	65	61	61	64	62	62	63	61	61	59	69.5
	MIN	45	44	44	49	50	52	40	43	41	42	47	49	47	44	46	46	49	44	48	26	27	35	39	37	38	38	37	36	33	30	36	41.4
WOODLAND 1 WNW	MAX	97	96	97	100	98	85	79	86	90	93	94	89	89	89	89	88	90	85	78	74	76	81	81	74	79	77	77	80	81	80	79	85.5
	MIN	63	59	55	55	45	44	44	47	64	55	49	42	43	49	46	52	52	58	56	54	49	43	50	48	45	49	44	46	42	42	51	49.7
YORBA LINDA	MAX	93	104	106	104	88	80	84	84	83	79	83	90	98	97	107	109	106	95	88	85	85	82	72	75	72	76	77	88	86	88	83	88.6
	MIN	58	57	65	59	61	60	57	52	55	53	63	56	56	58	61	62	61	56	55	54	50	51	57	59	55	54	52	50	48	50	51	56.0
YOSEMITE NP	MAX	85	88	85	85	84	79	75	78	83	84	84	81	81	84	83	80	83	70	70	69	72	70	65	70	58	66	67	70	72	68	65	75.9
	MIN	52	54	51	49	52	51	44	44	44	45	51	47	46	46	53	50	50	44	41	32	37	36	40	40	36	38	37	42	31	33	39	43.7
YREKA	MAX	85	85	88	86	89	91	88	82	77	72	78	83	83	80	[illegible]	79	80	83	69	53	62	64	62	61	65	70	70	69	70	72	69	75.9
	MIN	40	43	49	43	45	46	46	42	42	46	44	44	41	39	40	43	49	46	42	30	30	35	38	33	34	37	37	35	33	33	39	40.1

EVAPORATION AND WIND

Station		1	2	3	4	5	6	7	8	9	10	11	12	13	14	15	16	17	18	19	20	21	22	23	24	25	26	27	28	29	30	31	Total or Avg.
ANTIOCH PUMPING PLANT 3	EVAP	.19	.22	.23	.22	.19	.20	.18	.15	.22	.24	.20	.18	.15	.15	.15	.15	.13	.12	.13	.25	.19	.15	.12	.11	.15	.14	.11	.09	.10	.11	.08	5.00
	WIND	-	-	-	-	-	-	-	-	-	-	-	-	-	-	-	-	-	-	-	-	-	-	-	-	-	-	-	-	-	-	-	-
AVENAL 9 SSE	EVAP	.30	.45	.30	.33	.44	.45	.30	.17	.24	.45	.43	.18	.30	.30	.45	.30	.15	.40	.30	.45	.30	.30	.30	.15	.15	.19	.30	.30	.15	.15	.45	9.43
	WIND	-	-	-	-	-	-	-	-	-	-	-	-	-	-	-	-	-	-	-	-	-	-	-	-	-	-	-	-	-	-	-	-
BACKUS RANCH	EVAP	.31	.52	.45	.14	.54	.34	.39	.36	.26	.33	.35	.29	.37	.27	.26	.30	.28	.37	.32	.16	.37	.16	.14	.12	.15	.19	.23	.21	.27	.21	.16	8.82
	WIND	23	47	3	0	35	15	40	27	29	2	13	14	5	0	0	0	3	24	106	106	6	1	12	8	15	3	53	76	10	5	1	682
	MAX	86	84	85	82	78	79	55	79	81	82	83	82	82	81	81	80	79	75	75	73	72	70	71	71	70	70	73	71	72	66	63	75.8
	MIN	58	57	52	52	58	55	52	50	57	54	55	54	55	57	56	55	54	53	53	47	43	38	54	51	49	49	51	48	42	41	42	51.3
BEAUMONT PUMPING PLANT	EVAP	.26	.30	.35	.26	.26	.25	.11	.17	.15	.25	.35	.15	.30	.24	.30	.37	*	*	.95	.22	.20	.23	.16	.04	.02	.08	.09	.12	.17	.16	.20	6.71
	WIND	11	29	46	32	23	21	28	37	17	28	30	32	10	62	33	22	32	31	28	37	22	49	8	12	29	12	34	22	28	31	46	882
BERRYESSA LAKE	EVAP	.31	.30	.31	.29	.37	.30	.30	.24	.31	.30	.27	.23	.23	.28	.23	.22	.19	.14	.22	.30	.21	.25	.16	.15	.12	.26	.20	.17	.16	.13	.14	7.29
	WIND	29	30	37	29	121	43	48	30	80	20	18	29	47	70	29	27	19	72	53	82	62	42	37	31	70	49	45	32	30	41	40	1392
	MAX	92	94	91	89	87	74	82	86	91	90	87	83	81	82	82	81	75	79	77	72	75	73	70	75	72	73	75	78	77	71	66	80.0
	MIN	61	61	61	61	58	57	52	56	52	62	61	58	51	50	53	56	56	61	56	52	52	51	52	52	52	50	51	52	49	48	52	54.7
BOCA	EVAP	.26	.27	.24	.22	.19	.28	.24	.18	.17	.26	.23	.33	.17	.17	.27	.12	.05	.31	.20	.05	.16	.08	.08	.05	.09	.10	.08	.11	.14	.12	.08	5.30
	WIND	65	53	43	33	27	39	42	29	35	55	31	38	33	36	40	26	18	88	84	71	66	33	36	25	36	28	27	43	42	41	26	1289
BURLINGAME	EVAP	.15	.16	.18	.15	.15	.06	.11	.15	.25	.11	.15	.14	.13	.15	.13	.08	.12	.12	.15	.13	.15	.15	.14	.12	.12	.12	.14	.07	.07	.12	.11	4.08
	WIND	81	70	91	127	103	43	53	63	59	50	90	79	42	79	66	35	66	40	99	65	40	60	50	63	56	36	62	52	21	50	48	1939
	MAX	78	80	78	74	70	70	75	78	81	80	74	71	74	74	74	78	78	79	77	74	74	74	69	70	71	71	70	71	74	73	72	74.4
	MIN	57	52	54	52	54	59	53	52	55	55	53	52	53	49	54	54	55	59	58	47	47	47	52	52	49	53	49	51	50	51	50	52.5
CACHUMA DAM	EVAP	.20	.22	.30	.39	.27	.12	.12	.19	.18	.16	.18	.15	.19	.20	.19	.20	.29	.26	.17	.20	.19	.15	.15	.12	.10	.09	.12	.16	.20	.28	.30	6.04
	WIND	12	45	61	64	33	28	45	38	42	21	26	31	28	25	25	42	42	55	27	57	36	32	43	27	18	45	31	46	58	70	107	1260
CAMP PARDEE	EVAP	.25	.24	.22	.25	.23	.17	.12	.13	.17	.19	.21	.21	.17	.17	.17	.15	.17	.13	.11	.18	.11	.12	.12	.10	.13	.12	.09	.10	.10	.17	.16	4.96
	WIND	26	26	17	23	23	28	22	19	19	24	24	25	19	15	16	13	15	18	19	32	18	18	21	15	23	25	21	20	14	32	29	659
CHICO EXP STA	EVAP	.26	.25	.22	*	*	.65	.10	.24	*	.44	*	*	.58	.16	.17	.14	.12	*	*	.60	*	.24	.07	*	*	.32	.07	.12	.07	*	.34	5.16
	WIND	8	16	29	*	*	84	12	33	*	62	*	*	52	11	15	14	15	*	*	218	*	37	8	*	*	58	23	13	9	*	57	774
CHULA VISTA	EVAP	.19	.16	.22	*	*	.54	.18	.22	.20	.15	*	*	.49	.16	.15	.25	.35	*	*	.68	.21	.16	.17	.08	*	*	.47	.16	.14	.16	.34	5.83
	WIND	69	67	43	*	*	207	68	69	100	70	*	*	230	60	38	36	58	*	*	168	87	63	69	42	*	*	234	72	68	52	67	2037
	MAX	84	84	87	-	-	85	82	80	80	78	-	-	80	83	83	88	88	-	-	88	80	79	78	67	-	-	75	77	77	77	76	80.7
	MIN	62	63	62	-	-	58	64	60	62	63	-	-	61	61	60	60	58	-	-	57	56	55	56	55	-	-	52	54	53	52	52	58.1
COW CREEK	EVAP	.30	.60	.38	.30	.30	.30	.45	.30	.45	.45	.45	.45	.45	.30	.30	.34	.27	.44	.30	.75	.44	.10	.15	.32	.15	.05	.40	.45	.54	.31	.30	11.09
	WIND	1	23	2	0	8	0	0	0	24	28	28	0	0	0	0	0	0	30	35	95	72	0	18	50	20	0	44	54	97	46	0	675
	MAX	95	91	93	84	92	87	92	92	92	92	91	92	92	93	94	92	90	87	88	87	77	80	75	80	75	80	84	82	76	76	78	86.4
	MIN	68	68	65	65	65	72	72	70	68	73	69	70	65	65	67	73	74	67	68	73	58	51	58	60	61	60	62	64	60	60	56	65.4
DAVIS AGR COLLEGE	EVAP	.26	.33	.28	.23	.22	.22	.21	.14	.41	.37	.19	.25	.18	.16	.19	.20	.15	.16	.15	.30	.34	.13	.17	.14	.14	.16	.09	.11	.11	.10	.11	6.20
	WIND	23	44	28	9	22	69	42	18	139	84	13	45	31	6	22	28	11	32	48	155	147	13	43	33	30	61	16	15	5	8	19	1259
DUTTONS LANDING	EVAP	.16	.16	.18	*	*	.54	.15	.14	.20	.22	*	*	.48	.11	.11	.09	.15	*	*	.52	.16	.15	.13	.09	*	*	.30	.19	.08	.16	.07	4.54
	WIND	56	54	47	*	*	337	102	69	70	57	*	*	220	54	62	37	42	*	*	304	60	45	82	51	*	*	242	59	37	54	40	2181
	MAX	81	82	83	-	-	82	71	75	79	83	-	-	81	72	73	73	76	-	-	78	71	74	70	77	-	-	71	69	70	72	68	75.3
	MIN	56	55	57	-	-	54	49	51	54	54	-	-	50	50	51	53	55	-	-	48	46	49	51	50	-	-	49	50	49	51	49	51.3
FALL RIVER MILLS INTAKE	EVAP	.30	.26	.30	.30	*	.45	.26	.15	.20	.20	.15	*	.41	.15	.24	.14	.11	.22	*	.33	.12	.13	.09	.09	.07	*	.24	.09	.11	*	.12	5.23
	WIND	54	27	62	15	*	93	95	17	30	42	13	*	106	18	51	15	26	81	*	284	99	32	59	26	12	*	69	4	22	48	26	1426
FOLSOM DAM	EVAP	.30	.30	.33	.30	.30	.19	.17	.15	.22	.28	.25	.23	.15	.18	.20	.20	.18	.00	.17	.20	.15	.15	.15	.13	.15	.16	.09	.10	.12	.17	.15	5.82
	WIND	44	45	69	64	37	90	60	44	52	61	49	27	19	31	34	48	40	42	54	68	54	60	39	39	40	56	30	46	58	69	57	1526
FRIANT GOVT CAMP	EVAP	.34	.35	.31	.42	.31	.39	.29	.23	.26	.29	.29	.30	.31	.31	.26	.26	.30	.25	.26	.30	.21	.22	.25	.20	.21	.21	.17	.16	.21	.23	.32	8.42
	WIND	33	36	33	36	24	40	47	30	35	68	43	33	32	26	34	35	34	29	54	87	34	32	37	40	39	29	31	37	37	54	68	1227
	MAX	88	88	90	89	82	87	78	79	82	84	86	86	85	84	83	83	83	83	74	75	73	75	75	72	77	74	72	74	87	77	75	80.6
	MIN	63	63	62	64	62	50	53	53	56	58	59	59	58	57	56	57	58	59	56	52	48	50	50	52	52	53	51	51	53	51	51	55.4
HETCH HETCHY	EVAP	.17	.20	.17	.18	.16	.16	.15	.12	.14	.12	.13	.12	.15	.12	.14	.13	.08	.14	.00	.12	.07	.10	.07	.10	.00	.03	.08	.08	.10	.09	.06	3.48
	WIND	-	-	-	-	-	-	-	-	-	-	-	-	-	-	-	-	-	-	-	-	-	-	-	-	-	-	-	-	-	-	-	-
JOICE ISLAND	EVAP	*	*	*	*	*	*	*	1.44	*	*	*	*	.30	*	*	*	*	*	*	*	*	1.86	*	*	*	*	*	*	*	*	.92	4.52
	WIND	*	*	*	*	*	*	*	505	*	*	*	*	285	*	*	*	*	*	*	*	*	505	*	*	*	*	*	*	*	*	430	1725
KETTLEMAN CITY 1 SSW	EVAP	.30	.20	.28	.38	.32	.30	.24	.24	.25	.30	.29	.30	.28	.29	.30	.30	.22	.27	.30	.30	.24	.23	.30	.15	.23	.23	.20	.19	.20	.18	.39	8.20
	WIND	38	45	39	37	34	47	51	42	44	60	38	32	34	32	38	48	30	38	76	88	68	41	44	55	42	71	63	40	37	37	94	1483
LAKESHORE	EVAP	.25	.20	.20	.21	.16	.12	.12	.17	.15	.19	.15	.12	.10	.08	.11	.15	.09	.05	.11	.13	.11	.08	.09	.08	.06	.07	.04	.12	.07	.04	.04	3.66
	WIND	20	18	8	11	9	14	7	10	16	11	9	9	7	11	8	9	9	22	20	34	17	14	20	11	18	5	6	12	11	7	7	390
LAKE SPAULDING DAM	EVAP	.39	.45	.37	.34	.34	.30	.28	.27	.45	.35	.30	.27	.29	.25	.26	.26	.27	.14	.01	.21	.30	.15	.12	.11	.15	.11	.09	.27	.30	.25	.18	7.93
	WIND	-	-	-	-	-	-	-	-	-	-	-	-	-	-	-	-	-	-	-	-	-	-	-	-	-	-	-	-	-	-	-	-
LODI	EVAP	.18	.18	.21	.12	.19	.20	.13	.18	.21	.18	.18	.17	.12	.18	.14	.14	.13	.09	.18	.18	.08	.14	.11	.09	.12	.11	.07	.09	.09	.11	.06	4.36
	WIND	20	12	10	19	43	69	36	35	46	27	21	28	19	19	37	17	18	32	64	79	17	23	29	26	56	49	30	14	12	25	24	956
MANDEVILLE ISLAND	EVAP	.23	.23	.24	.22	.21	.25	.13	.20	.30	.23	.17	.23	.15	.19	.13	.15	.15	.12	.25	.30	.15	.15	.15	.15	.15	.15	.12	.12	.09	.07	.08	5.46
	WIND	60	55	32	38	90	138	44	49	84	22	26	58	47	74	47	30	29	23	98	149	40	29	53	42	60	73	26	17	16	16	31	1596
	MAX	89	89	90	86	86	77	79	81	80	85	83	81	80	80	82	82	79	80	77	69	74	73	72	73	73	70	73	75	73	73	73	78.6
	MIN	61	60	60	58	57	53	51	56	58	58	60	55	53	51	55	58	60	60	58	49	48	51	53	53	52	52	51	52	52	52	52	54.8
MONTICELLO DAM	EVAP	.23	.33	.27	.25	.22	.22	.17	.15	.24	.30	.23	.24	.20	.16	.19	.17	.18	.15	.16	.25	.22	.16	.13	.10	.13	.14	.09	.09	.11	.17	.10	5.75
	WIND	25	17	17	13	12	39	22	12	23	30	12	16	18	8	15	11	12	20	29	48	38	15	13	4	9	20	9	7	12	18	23	567
	MAX	88	90	88	89	88	83	81	82	86	84	86	84	79	78	81	81	80	75	79	76	72	73	73	71	76	73	73	75	75	73	70	79.4
	MIN	59	59	59	59	58	55	53	55	60	59	62	54	51	52	54	55	57	58	59	48	48	49	50	53	53	52	53	53	50	48	49	54.3
NACIMIENTO DAM	EVAP	.09	.27	.25	.27	.25	.16	.16	.15	.20	.22	.22	.20	.23	.19	.19	.18	.18	.18	.20	.16	.16	.14	.08	.12	.13	.13	.12	.12	.16	*	.29	5.40
	WIND	-	-	-	-	-	-	-	-	-	-	-	-	-	-	-	-	-	-	-	-	-	-	-	-	-	-	-	-	-	-	-	-
NEWARK	EVAP	.15	.15	.19	*	*	.43	.11	.11	.19	.20	*	*	.50	.14	.10	.10	.13	*	*	.39	.20	.18	.10	.10	*	*	.32	.07	.08	.09	.08	4.11
	WIND	28	20	25	*	*	113	24	21	33	35	*	*	110	5	37	17	13	*	*	120	57	21	37	24	*	*	85	20	[illegible]	16	21	890
OAKDALE WOODWARD DAM	EVAP	.33	.33	.34	.10	.20	.36	.34	.07	.37	.02	.44	.16	.20	.21	.35	.32	.07	.33	.05	.38	.15	.11	.21	.15	.09	.26	.03	.25	.12	.04	.18	6.56
	WIND	42	17	20	18	39	76	46	39	50	104	38	43	31	22	59	66	49	39	36	109	57	21	56	35	68	53	41	58	26	77	69	1504
PLACERVILLE IFG	EVAP	.26	.34	.34	*	*	.69	.11	.12	.18	.21	*	*	.55	.16	.18	.27	.17	*	*	.26	.13	.15	.12	.08	*	*	.31	.07	.15	.15	.13	5.13
	WIND	-	-	-	-	-	-	-	-	-	-	-	-	-	-	-	-	-	-	-	-	-	-	-	-	-	-	-	-	-	-	-	-
RICHMOND FIELD STA	EVAP	*	*	.26	*	*	*	.66	*	*	.51	*	*	*	*	.73	*	.22	*	*	*	.64	*	*	.36	*	*	*	.45	*	*	.26	4.09
	WIND	*	*	260	*	*	*	405	*	*	140	*	*	*	*	450	*	105	*	*	*	220	*	*	175	*	*	*	285	*	*	115	2155
	MAX	-	-	79	-	-	-	77	-	-	82	-	-	-	-	80	-	79	-	-	-	77	-	-	74	-	-	-	72	-	-	75	-
	MIN	-	-	55	-	-	-	53	-	-	52	-	-	-	-	53	-	54	-	-	-	49	-	-	52	-	-	-	53	-	-	51	-
RIVERSIDE CITRUS EXP STA	EVAP	.21	.25	.33	.32	.21	.21	.15	.17	.15	.14	.16	.16	.21	.25	.26	.25	.24	.24	.20	.17	.21	.22	.15	.04	.05	.09	.10	.15	.26	.29	.18	6.02
	WIND	-	-	-	-	-	-	-	-	-	-	-	-	-	-	-	-	-	-	-	-	-	-	-	-	-	-	-	-	-	-	-	-
SALT SPRINGS PH	EVAP	.36	.42	.39	.25	.29	.25	.20	.16	.29	.40	.24	.27	.20	.29	.21	.19	.32	.06	.01	.21	.35	.18	.08	.09	.08	.08	.10	.17	.26	.27	.13	6.80
	WIND	-	-	-	-	-	-	-	-	-	-	-	-	-	-	-	-	-	-	-	-	-	-	-	-	-	-	-	-	-	-	-	-

See reference notes following Station Index.

Station		Day of month 1	2	3	4	5	6	7	8	9	10	11	12	13	14	15	16	17	18	19	20	21	22	23	24	25	26	27	28	29	30	31	Total or Avg.
SHASTA DAM	EVAP	.43	.41	.32	.21	.40	.19	.06	.24	.26	.27	.21	.19	.21	.17	.17	.22	.23	.09	.07	.14	.24	.18	.15	.17	.15	.12	.10	.14	.21	.20	.09	6.24
	WIND	100	140	50	20	50	30	40	20	70	80	53	53	50	57	74	48	57	41	50	67	115	67	78	97	72	44	35	51	70	59	32	1870
STOCKTON MOWRY BRIDGE	EVAP	.21	.24	.21	.14	.23	.25	.15	.15	.25	.15	.24	.15	.15	.15	.15	.15	.30	.09	.19	.19	.15	.09	.15	.15	.15	.10	.12	.12	.06	.08	.08	4.99
	WIND	25	25	15	15	40	110	40	25	50	25	15	20	15	15	20	15	20	20	65	60	40	20	65	20	45	40	25	20	15	15	15	955
	MAX	89	90	91	90	82	78	81	84	86	86	88	85	82	83	82	82	81	81	79	71	73	72	70	74	74	73	74	74	74	73	70	79.7
	MIN	62	60	62	61	60	54	51	57	57	59	60	57	55	56	56	58	59	59	58	45	46	50	53	54	51	52	51	52	51	52	53	55.2
TAHOE	EVAP	.09	.08	.07	.05	.06	.07	.08	.06	.05	.05	.06	.06	.06	.07	.06	.05	.06	.06	.06	.06	.02	.03	.02	.04	.03	.04	.03	.03	.05	.04	.04	1.63
	WIND	25	23	14	13	10	14	11	11	12	12	8	7	6	7	[illegible]	3	3	9	[illegible]	27	20	7	9	[illegible]	19	9	8	23	35	33	12	408
TRACY PUMPING PLANT	EVAP	.15	.22	.34	.30	.45	.36	.15	.30	.30	.30	.26	.30	.08	.25	.22	.15	.22	.24	.26	.30	.23	.26	.19	.21	.24	.18	.20	.15	.12	.11	.12	7.16
	WIND	35	40	31	57	215	277	137	59	60	35	49	48	28	51	27	25	30	109	162	68	62	79	149	58	163	112	82	39	23	31	31	2372
TULELAKE	EVAP	30	.29	.22	.15	.23	.26	.15	.15	.10	.14	.22	.12	.21	.13	.24	.12	.13	.15	.20	.09	.11	.12	.06	.06	.10	.07	.07	.05	.10	.11	.12	4.57
	WIND	-	-	-	-	-	-	-	-	-	-	-	-	-	-	-	-	-	-	-	-	-	-	-	-	-	-	-	-	-	-	-	-
TURNTABLE CREEK	EVAP	.59	.42	.53	.29	.29	.21	.19	.22	.33	.29	.39	.20	.39	.15	.22	.23	.16	.26	.10	.19	.38	.20	.19	.24	.12	.22	.12	.19	.32	.21	.10	7.94
	WIND	144	128	67	49	51	39	41	53	91	126	51	65	43	51	64	43	52	61	84	99	192	75	107	117	63	40	35	70	104	79	36	2320
WALNUT GROVE	EVAP	.15	*	.30	.15	.30	.15	.15	.15	.15	.15	.20	.15	.15	*	*	*	*	.70	*	*	*	*	*	.45	.15	.15	-	.45	-	-	-	B 4.65
	WIND	14	11	7	14	70	99	27	15	24	6	13	28	20	23	27	7	10	28	53	61	17	16	18	73	18	20	41	[illegible]	[illegible]	9	10	787

MAXIMUM AND MINIMUM IN ABOVE TABLE REFER TO EXTREMES OF TEMPERATURE OF WATER IN PAN AS RECORDED DURING THE 24 HOURS ENDING AT TIME OF OBSERVATION.

DAILY SOIL TEMPERATURES

Depth in Soil		Day of month 1	2	3	4	5	6	7	8	9	10	11	12	13	14	15	16	17	18	19	20	21	22	23	24	25	26	27	28	29	30	31	Average
DAVIS AGRICULTURAL COLLEGE																																	
4 Inches (a)	MAX	92	90	91	93	92	87	85	85	84	85	88	86	85	84	84	82	82	80	81	79	75	78	77	70	76	75	74	76	77	76	73	82.0
	MIN	71	70	69	70	68	67	65	66	71	68	67	65	65	63	63	65	65	66	66	61	59	58	61	59	59	62	59	59	58	57	59	63.9
RIVERSIDE CITRUS EXPERIMENT STATION																																	
STATION 1 12 Inches (b)	MAX	86	86	86	86	85	84	82	81	80	80	81	82	83	85	86	86	86	84	83	82	80	79	78	75	73	72	72	72	72	72	71	80.3
	MIN	84	84	84	85	84	82	81	80	78	78	79	80	81	82	83	84	84	83	82	80	79	78	75	73	72	71	71	71	71	71	70	78.7
STATION 2 18 Inches (c)	MAX	72	72	73	73	73	72	69	66	66	67	67	67	68	68	69	69	70	70	70	69	68	68	67	67	66	66	65	65	65	65	65	68.3
	MIN	72	72	72	73	72	69	66	65	65	66	67	67	67	68	68	[illegible]	69	69	69	68	67	67	67	66	66	65	65	64	64	64	64	67.5
SALINAS																																	
6 Inches (d)	MAX	76	76	78	76	74	72	74	75	76	75	73	73	73	72	73	73	73	74	71	72	71	69	69	69	69	68	68	71	70	70	66	72.2
	MIN	69	68	68	69	68	67	63	65	65	66	66	66	64	66	66	67	65	64	65	61	62	62	[illegible]	62	63	62	60	60	61	62	60	64.3
SAN DIMAS TANBARK FLAT																																	
									11:14A							11:31A								1:57P			10:33A					11:56A	
1.5 Inches (e)		-	-	-	-	-	-	-	64	-	-	-	-	-	-	70	-	-	-	-	-	-	-	64	-	-	57	-	-	-	-	55	-
4.5 Inches		-	-	-	-	-	-	-	64	-	-	-	-	-	-	67	-	-	-	-	-	-	-	64	-	-	59	-	-	-	-	55	-
9 Inches		-	-	-	-	-	-	-	64	-	-	-	-	-	-	66	-	-	-	-	-	-	-	64	-	-	60	-	-	-	-	55	-
15 Inches		-	-	-	-	-	-	-	66	-	-	-	-	-	-	66	-	-	-	-	-	-	-	65	-	-	64	-	-	-	-	61	-
21 Inches		-	-	-	-	-	-	-	66	-	-	-	-	-	-	66	-	-	-	-	-	-	-	66	-	-	65	-	-	-	-	62	65.4ø
30 Inches		-	-	-	-	-	-	-	67	-	-	-	-	-	-	67	-	-	-	-	-	-	-	66	-	-	66	-	-	-	-	64	66.3ø
66 Inches		-	-	-	-	-	-	-	66	-	-	-	-	-	-	66	-	-	-	-	-	-	-	66	-	-	66	-	-	-	-	65	65.9ø
102 Inches		-	-	-	-	-	-	-	65	-	-	-	-	-	-	64	-	-	-	-	-	-	-	65	-	-	65	-	-	-	-	65	64.8ø
138 Inches		-	-	-	-	-	-	-	64	-	-	-	-	-	-	63	-	-	-	-	-	-	-	64	-	-	64	-	-	-	-	64	63.8ø

(a) SANDY LOAM -- UNDER BARE GROUND SURFACE. DATA FROM ADOLPH FRESE SOIL THERMOGRAPH.
(b) RAMONA SANDY LOAM -- BARE GROUND, EXPOSED TO THE SUN. DATA FROM FRIEZ AIR AND SOIL THERMOGRAPH.
(c) RAMONA SANDY LOAM -- UNDER THE EAST SKIRT OF A VALENCIA ORANGE TREE, SHADED AND UNDER REGULARLY IRRIGATED SOIL. IRRIGATION WATER ON 18-INCH DEPTH OCTOBER 6 AND 7 (48 HOURS). DATA FROM FRIEZ AIR AND SOIL THERMOGRAPH.
(d) SALINAS SILTY CLAY LOAM, BARE GROUND EXPOSED TO SUN. DATA FROM TAYLOR RECORDING THERMOGRAPH.
(e) SANDY LOAM -- UNDER GRASS. DATA FROM THERMISTORS WITH COLMAN SOIL MOISTURE INSTRUMENT.
ø THE MONTHLY AVERAGE HAS BEEN OBTAINED BY USING THE MEAN OF THE WEEKLY AVERAGES.

See reference notes following Station Index.

SNOWFALL AND SNOW ON GROUND

Station		Day of month																														
		1	2	3	4	5	6	7	8	9	10	11	12	13	14	15	16	17	18	19	20	21	22	23	24	25	26	27	28	29	30	31
ALTURAS RS	SNOWFALL																			0.5												
	SN ON GND																															
JESS VALLEY	SNOWFALL																			2.0												
	SN ON GND																			–												
WHITE MOUNTAIN 1	SNOWFALL																								T	4.0	T					
	SN ON GND																									1						
WHITE MOUNTAIN 2	SNOWFALL																								2.0	3.0						
	SN ON GND																			[illegible]					2	4	3	2	2	[illegible]	1	T

SUPPLEMENTAL DATA

Station	Wind direction		Wind speed m. p. h.				Relative humidity averages - percent				Number of days with precipitation							Percent of possible sunshine	Average sky cover sunrise to sunset
	Prevailing	Percent of time from prevailing	Average	Fastest mile	Direction of fastest mile	Date of fastest mile	4:00A PST	10:00A PST	4:00P PST	10:00P PST	Trace	.01–.09	.10–.49	.50–.99	1.00–1.99	2.00 and over	Total		
BAKERSFIELD WB AIRPORT	ENE	11	5.8	++20	ESE	21	61	42	31	49	1	0	0	0	0	0	1	–	3.0
BISHOP WB AIRPORT	–	–	–	–	–	–	–	26	17	–	0	3	0	0	0	0	3	–	2.6
BLUE CANYON WB AIRPORT	–	–	7.8	44	ENE	20	–	35	–	–	0	1	1	1	0	0	3	–	3.3
BURBANK WB AIRPORT	[illegible]	13	3.2	++17	NNE	29	71	51	42	63	1	2	0	0	0	0	3	–	4.1
EUREKA WB CITY	–	–	5.7	26	N	20+	–	–	–	–	2	1	4	0	0	0	7	47	6.4
FRESNO WB AIRPORT	NW	18	5.1	20	NW	6	74	45	29	59	1	0	0	0	0	0	1	93	2.6
LOS ANGELES WB AIRPORT	W	21	6.3	++20	W	22+	76	51	56	70	1	0	2	0	0	0	3	–	5.0
LOS ANGELES WB CITY	–	–	6.0	19	NW	16	69	48	51	67	2	1	0	0	0	0	3	80	4.0
MOUNT SHASTA WB CITY	–	–	–	–	–	–	–	47	40	–	1	1	2	0	0	0	4	–	3.3
OAKLAND WB AIRPORT	W	17	6.1	++22	W	19	83	70	53	79	0	1	1	0	0	0	2	–	4.5
RED BLUFF WB AIRPORT	WNW	23	9.6	28	W	19	52	34	23	48	0	2	2	0	0	0	4	94	2.7
SACRAMENTO WB AIRPORT	SW	13	6.4	29	N	20	72	53	35	59	0	0	1	0	0	0	1	99	3.0
SANDBERG WB	–	–	12.1	++38	NNW	20+	–	36	–	–	0	1	1	0	0	0	2	–	2.9
SAN DIEGO WB AIRPORT	NE	11	5.8	22	SW	24	76	60	58	75	1	1	0	0	0	0	2	75	4.2
SAN FRANCISCO WB AIRPORT	WNW	33	9.9	31	WNW	19	86	70	57	80	2	2	0	0	0	0	4	–	4.5
SAN FRANCISCO FED OFFICE BLDG	–	–	7.5	23	W	1	–	85†	–	–	1	0	1	0	0	0	2	71	–
SAN JOSE	NW	45	3.8	22	W	20	–	–	55	–	1	1	0	0	0	0	[illegible]	71	3.2
SANTA MARIA WB AIRPORT	WNW	22	4.8	++26	WNW	19	92	61	66	87	6	0	0	0	0	0	6	–	4.4

† 8:00 A.M.

++ FASTEST OBSERVED ONE MINUTE WIND SPEED. THIS STATION IS NOT EQUIPPED WITH AUTOMATIC RECORDING WIND INSTRUMENTS.

See reference notes following Station Index.

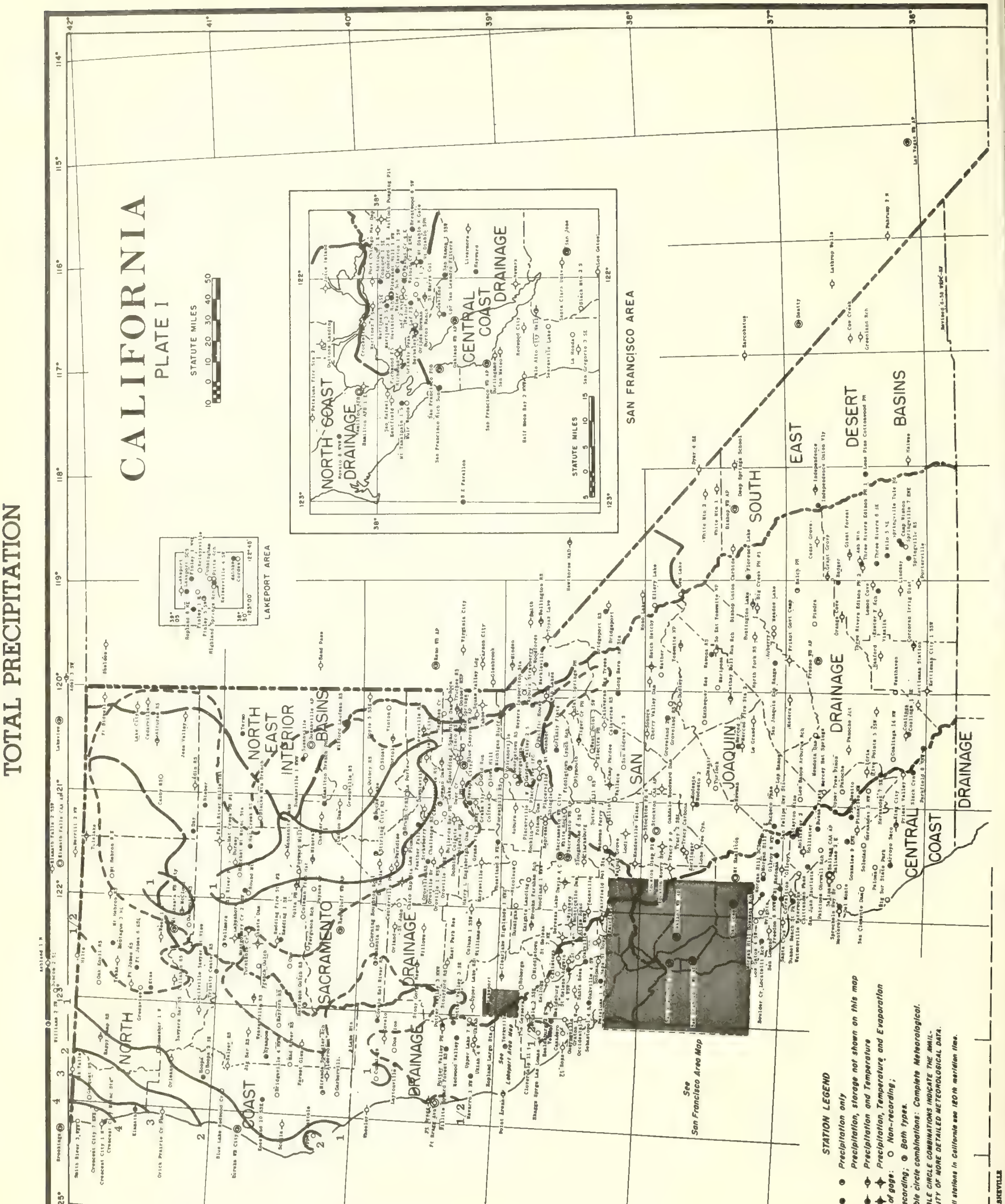
TOTAL PRECIPITATION
CALIFORNIA
PLATE I
STATUTE MILES
LAKEPORT AREA
SAN FRANCISCO AREA
NORTH COAST DRAINAGE
SACRAMENTO DRAINAGE
NORTH EAST INTERIOR BASINS
CENTRAL COAST DRAINAGE
SAN JOAQUIN DRAINAGE
SOUTH EAST DESERT BASINS
See Lakeport Area Map
See San Francisco Area Map
STATION LEGEND
Precipitation only
Precipitation, storage not shown on this map
Precipitation and Temperature
Precipitation, Temperature and Evaporation
Type of gage: ○ Non-recording; ● Recording; ◎ Both types.
Double circle combinations: Complete Meteorological.
DOUBLE CIRCLE COMBINATIONS INDICATE THE AVAILABILITY OF MORE DETAILED METEOROLOGICAL DATA.
All stations in California use 120th meridian time.
USCOMM-WB-ASHEVILLE

ISOLINES ARE DRAWN THROUGH POINTS OF APPROXIMATELY EQUAL VALUE. CAUTION SHOULD BE USED IN INTERPOLATING ON THESE MAPS, PARTICULARLY IN MOUNTAINOUS AREAS.

AVERAGE TEMPERATURE

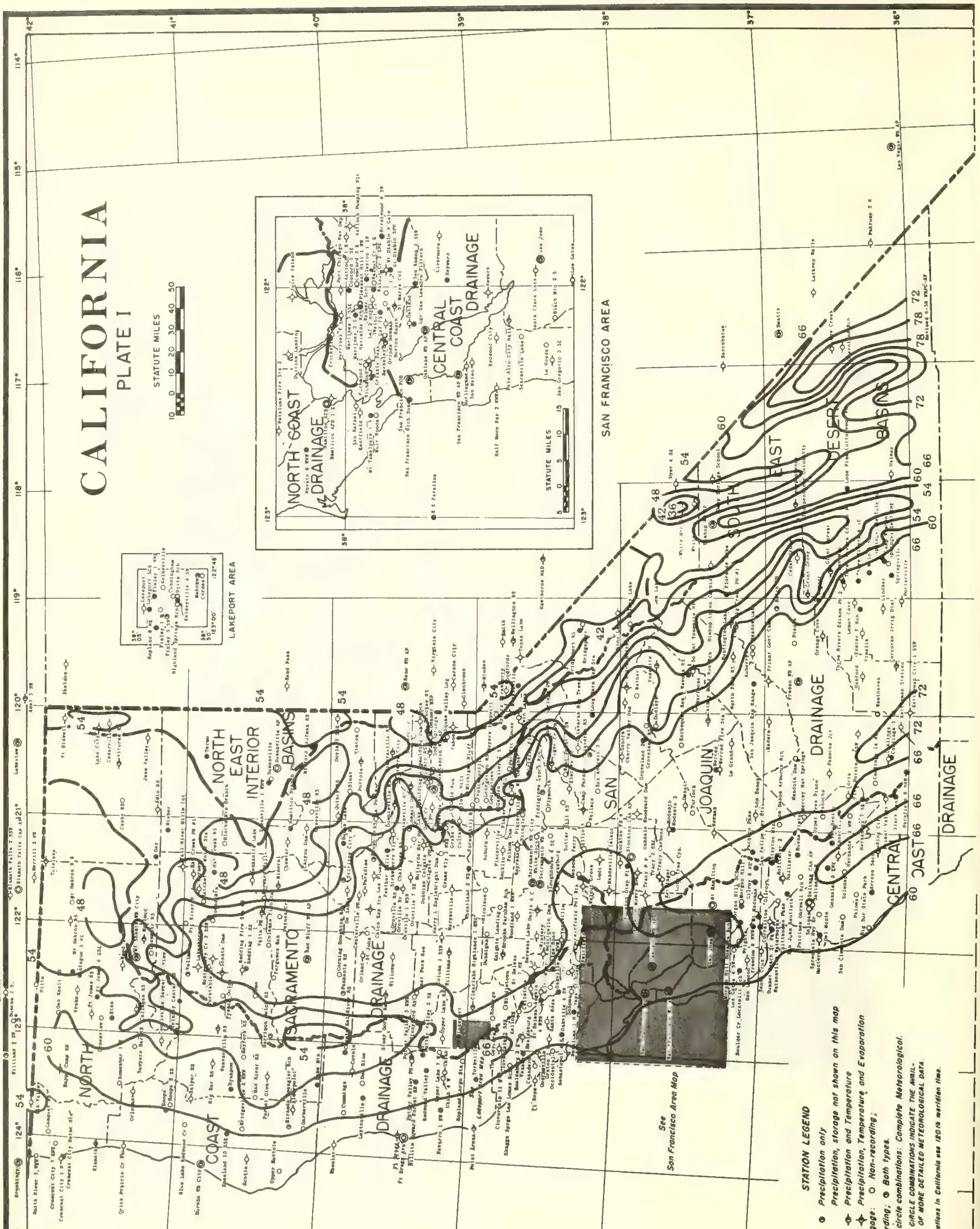

USCOMM-WB-ASHEVILLE

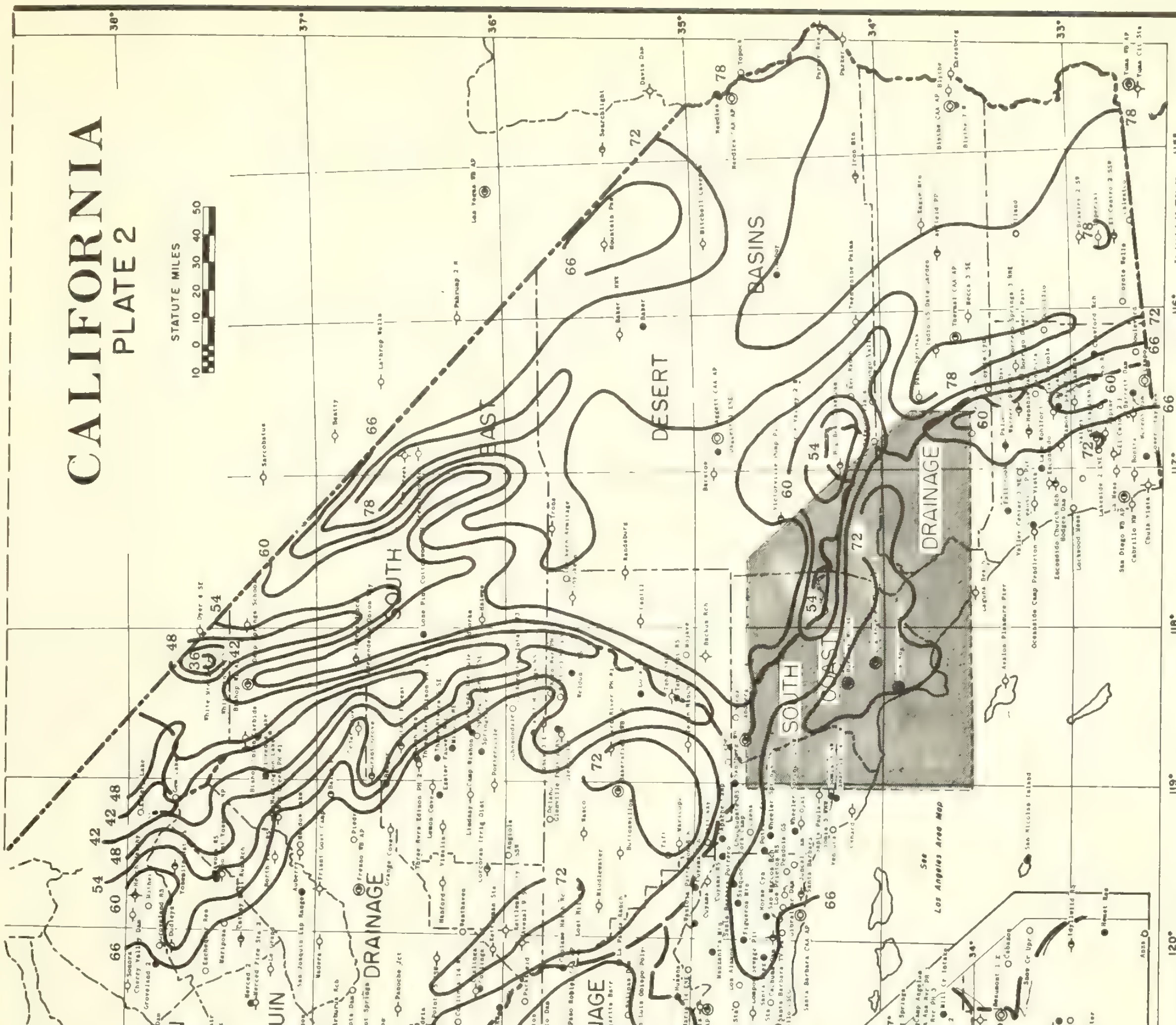

ISOLINES ARE DRAWN THROUGH POINTS OF APPROXIMATELY EQUAL VALUE. CAUTION SHOULD BE USED IN INTERPOLATING ON THESE MAPS, PARTICULARLY IN MOUNTAINOUS AREAS.

STATION INDEX

STATION	INDEX NO.	COUNTY	DRAINAGE †	LATITUDE	LONGITUDE	ELEVATION	OBSERVATION TIME AND TABLES				OBSERVER
							TEMP.	PRECIP.	EVAP.	SPECIAL (SEE NOTES)	
ACTON ESCONDIDO FC261BE	0014	LOS ANGELES	29	34 30	118 17	2920		5P		C	J C FASSOLD
ADIN RANGER STATION	0029	MODOC	21	41 12	120 57	4193	5P	5P			U S FOREST SERVICE
ALAMO 1 N	0064	CONTRA COSTA	4	37 52	122 02	375		9A			CLOSED 6/30/58
ALDERPOINT	0088	HUMBOLDT	7	40 11	123 36	435	9A	9A			MRS CORA C OLSEN
ALISO CANYON FC 446	0115	LOS ANGELES	13	34 19	118 33	2367		5P		C	J SPRECHER
ALPINE 1 W	0136	SAN DIEGO	33	32 50	116 47	1700	4P	4P			ERNEST W WRIGHT
ALTADENA	0144	LOS ANGELES	13	34 11	118 08	1125		5P			RUBIO CANON L+W ASN
ALTURAS RANGER STATION	0161	MODOC	21	41 29	120 32	4365	8A	8A		C H	U S FOREST SERVICE
AMBOY	0176	SAN BERDINO	6	34 33	115 45	620				C	NAT CHLORIDE OF AM
ANGIOLA	0204	TULARE	9	35 59	119 29	205		5P			ANGIOLA ELEV + WHSE
ANGWIN PAC UNION COL	0212	NAPA	17	38 35	122 26	1815	6P	6P			PACIFIC UNION COL
ANTIOCH 1 E	0227	CONTRA COSTA	27	38 00	121 47	46	6P	6P			EDWARD C JENNINGS
ANTIOCH PUMPING PLANT 3	0232	CONTRA COSTA	27	37 59	121 44	60	8A	8A	8A		U S BUR RECLAMATION
ANZA	0235	RIVERSIDE	33	33 33	116 40	3915		8A			CORPS OF ENGINEERS
APACHE CAMP	0239	VENTURA	30	34 52	119 21	4600				C	KERN CO ROAD CAMP
ARROYO SECO	0322	MONTEREY	24	36 14	121 29	800				C	CHARLES M HERBERT
ARROYO SECO RS FC 508 C	0327	LOS ANGELES	13	34 13	118 10	1220		5P			U S FOREST SERVICE
ASH MOUNTAIN	0343	TULARE	9	36 29	118 50	1698	4P	4P		H	US NAT PARK SERVICE
ASSOC OIL ANAHEIM NO 1	0355	ORANGE	26	33 55	117 53	350		7A			CORPS OF ENGINEERS
ATLAS ROAD	0372	NAPA	17	38 25	122 15	1735				C	GLADYS A DUTRA
ATWELL CCC CAMP	0374	TULARE	9	36 28	118 40	6400		VAR		S	CORPS OF ENGINEERS
AUBERRY	0379	FRESNO	27	37 05	119 29	2003	4P	4P			UNION ELEM SCHOOL
AUBURN	0383	PLACER	1	38 54	121 04	1297	7A	7A			DAN BARBER
AVALON PLEASURE PIER	0395	LOS ANGELES	33	33 21	118 20	0	8A	8A			HARBOR MASTER
AVENAL 9 SSE	0398	KINGS	10	35 54	120 03	550	8A	8A	8A		TIDEWATER OIL CO
AZUSA FC 143	0410	LOS ANGELES	26	34 08	117 54	612		5P			CORNELIUS SMITH
BACKUS RANCH	0418	KERN	6	34 57	118 11	2645	5P	5P	5P		GEORGE L TURCOTT
BADGER	0422	TULARE	9	36 38	119 01	3030				C	MRS LUCILLE E WEDDLE
BADGER PASS	0425	MARIPOSA	14	37 40	119 40	7300		VAR		S	US NAT PARK SERVICE
BAKER	0436	SAN BERDINO	6	35 16	116 04	940				C	L E METHENY
BAKER 9 NNW	0437	SAN BERDINO	6	35 23	116 07	1045	8A	8A			L A WTR + PWR DEPT
BAKERSFIELD WB AIRPORT	0442	KERN	10	35 25	119 03	493	MID	MID		C J	U S WEATHER BUREAU
BALCH POWER HOUSE	0449	FRESNO	11	36 55	119 05	1720		5P		C	P G + E COMPANY
BALL MOUNTAIN LOOKOUT	0468	TEHAMA	23	39 56	122 47	6500		VAR		S	CORPS OF ENGINEERS
BARNESON PARK	0509	ORANGE	26	33 56	117 51	600		8A			CORPS OF ENGINEERS
BARRETT DAM	0514	SAN DIEGO	33	32 41	116 40	1623	7A	7A			SAN DIEGO WATER DEPT
BARSTOW	0519	SAN BERDINO	15	34 54	117 01	2142	6P	6P			SO CALIF WATER CO
BATES RIDGE	0543	SNTA BARBARA	30	34 55	119 54	5300		VAR		S	U S FOREST SERVICE
BEAUMONT	0606	RIVERSIDE	28	33 56	116 59	2580		8A		C	BEAUMONT IRRIG DIST
BEAUMONT PUMPING PLANT	0607	RIVERSIDE	28	33 59	116 58	3045	7A	7A	7A		BEAUMONT IRRIG DIST
BEAUMONT 1 E	0609	RIVERSIDE	6	33 56	116 57	2600	4P	4P			U S WB OBSERVER
BEEHIVE MEADOW	0617	TUOLUMNE	37	38 00	119 47	6500		VAR		S	HETCH HETCHY WTR SUP
BEL AIR FC 10	0619	LOS ANGELES	33	34 05	118 27	540		5P		C	T J LE BLANC
BEN LOMOND	0674	SANTA CRUZ	4	37 05	122 06	504	5P	5P			MRS NELSON T SHAW
BENSONS FERRY	0682	SAN JOAQUIN	16	38 15	121 26	17		7A			DAVID P CAMERON JR
BERKELEY	0693	ALAMEDA	4	37 52	122 15	299	8P	8P		C	UNIVERSITY OF CALIF
BERRYESSA LAKE	0705	NAPA	23	38 33	122 14	480	5P	5P	5P		DONALD G COOK
BESWICK 7 S	0715	SISKIYOU	12	41 52	122 14	6140		VAR		S	U S WEATHER BUREAU
BIEBER	0731	LASSEN	21	41 07	121 08	4130				C	MARK P HICKS
BIG BAR RANGER STATION	0738	TRINITY	35	40 45	123 15	1248	8A	8A		H	U S FOREST SERVICE
BIG BEAR LAKE DAM	0742	SAN BERDINO	28	34 14	116 58	6815	5P	6A		C H	KENNETH V SIMPSON
BIG CREEK PH NO 1	0755	FRESNO	27	37 12	119 15	4928	5P	5P		H	SO CALIF EDISON CO
BIG DALTON DAM FC223B-E	0758	LOS ANGELES	26	34 10	117 49	1575		5P			D E WILSON
BIG PINE CREEK	0767	INYO	19	37 08	118 28	10000		VAR		S	DEPT WATER RESOURCES
BIG PINES PARK FC 93	0779	LOS ANGELES	6	34 23	117 41	6860		5P		C	U S FOREST SERVICE
BIG SUR STATE PARK	0790	MONTEREY	4	36 15	121 47	235		8A			STATE PARK SERVICE
BIG TUJUNGA DAM FC46D-E	0798	LOS ANGELES	13	34 18	118 11	2315		5P			WILLIAM L CROKE
BIRMINGHAM GEN HOSPITAL	0818	LOS ANGELES	13	34 11	118 30	722				C	CORPS OF ENGINEERS
BISHOP PASS SNOW COURSE	0821	FRESNO	11	37 06	118 34	11040		VAR		S	CORPS OF ENGINEERS
BISHOP WB AIRPORT	0822	INYO	19	37 22	118 22	4108	MID	MID		C HJ	U S WEATHER BUREAU
BISHOP UNION CARBIDE	0824	INYO	19	37 22	118 43	9390	10A	10A			UNION CARBIDE CO
BLACK MTN 2 S	0850	SANTA CLARA	4	37 17	122 09	2331		3P			MRS PROCTOR A CAHILL
BLACKS MOUNTAIN	0867	LASSEN	21	40 46	121 12	7200		VAR		S	U S WEATHER BUREAU
BLACKS MOUNTAIN BRANCH	0870	LASSEN	21	40 44	121 15	5600		7A			U S FOREST SERVICE
BLUE CANYON WB AIRPORT	0897	PLACER	8	39 17	120 42	5280	MID	MID		C HJ	U S WEATHER BUREAU
BLUE LAKE REDWOOD CREEK	0903	HUMBOLDT	17	40 55	123 49	975		9A			JOHN S HULL
#BLYTHE	0924	RIVERSIDE	5	33 37	114 36	266	6P	6P			O W MALMGREN
BLYTHE 7 W	0925	RIVERSIDE	5	33 37	114 43	390				C	STATE DIV OF FSTRY
BLYTHE CAA AIRPORT	0927	RIVERSIDE	5	33 37	114 43	390	MID	MID			U S CIVIL AERO ADM
BOCA	0931	NEVADA	36	39 23	120 06	5532	8A	8A	8A	H	HAROLD M PABST
BONITA	0968	SAN DIEGO	33	32 40	117 02	105	5P	5P			R M ALLEN
BORREGO DESERT PARK	0983	SAN DIEGO	6	33 16	116 25	850		8A			CORPS OF ENGINEERS
BORREGO SPRINGS 3 NNE	0986	SAN DIEGO	6	33 17	116 21	625	8A	8A			DI GIORGIO FRUIT
BOULDER CREEK LOCATELLI RANCH	1005	SANTA CRUZ	4	37 08	122 12	2200				C	VINCENT D LOCATELLI
BOULEVARD	1009	SAN DIEGO	6	32 40	116 17	3400		9A			CORPS OF ENGINEERS
BOUQUET CANYON	1013	LOS ANGELES	13	34 35	118 21	3000		MID			L A WTR + PWR DEPT
BOWMAN DAM	1018	NEVADA	8	39 27	120 40	5347	5P	5P		C	NEVADA IRRIG DIST
BRADLEY	1034	MONTEREY	24	35 52	120 48	540		8A			ALBERT C RIST
BRAWLEY 2 SW	1048	IMPERIAL	6	32 57	115 33	-100	8A	8A			AGR RESEARCH SERVICE
BRAY 10 WSW	1050	SISKIYOU	12	41 34	122 08	5759		VAR		S	U S WEATHER BUREAU
BREA BERRY AND IMPERIAL	1054	ORANGE	26	33 55	117 54	350		8A			CORPS OF ENGINEERS
BREA CITY	1056	ORANGE	26	33 55	117 54	350		8A			CORPS OF ENGINEERS
BREA DAM	1057	ORANGE	26	33 53	117 56	275		8A		C	CORPS OF ENGINEERS
BRENTWOOD 6 SW	1060	CONTRA COSTA	27	37 53	121 47	325				C	VERNON R CAKEBREAD
BRIDGEPORT	1072	MONO	38	38 15	119 14	6470	6P	6P		H	BRUCE L BOELK
BRIDGEPORT RANGER STA	1076	MONO	38	38 16	119 17	6550				C	U S FOREST SERVICE
BRIDGEVILLE 4 NNW	1080	HUMBOLDT	7	40 31	123 49	2050		8A			MRS ALBERT R HUNT
BROOKS FARNHAM RANCH	1112	YOLO	23	38 46	122 09	350	9A	9A		C	MRS JOYCE A FARNHAM
BRUSH CREEK RANGER STA	1130	BUTTE	8	39 41	121 20	3560		8A		C	U S FOREST SERVICE
BRUSHY SPRGS GUARD STA	1133	PLACER	1	39 00	120 35	4800		VAR		S	CORPS OF ENGINEERS
BRYSON	1142	MONTEREY	24	35 48	121 05	925				C	ERNEST A WEFERLING
BUCKS LAKE	1161	PLUMAS	8	39 54	121 12	5200				C	MRS FAYE D MC HUGH
BUENA VISTA	1170	SAN BENITO	20	36 46	121 11	1640				C	MRS LOLA F GALLI
BULLARDS BAR PWR HOUSE	1180	YUBA	8	39 25	121 09	1640		8A			P G + E COMPANY
BURBANK FIRE DEP FC226B	1192	LOS ANGELES	13	34 11	118 18	680		5P			CHIEF W J TAYLOR
#BURBANK WB AIRPORT	1194	LOS ANGELES	13	34 12	118 22	699	MID	MID		C J	U S WEATHER BUREAU
BURLINGAME	1206	SAN MATEO	4	37 35	122 21	10	4P	4P	4P		CITY OF BURLINGAME
BURNEY	1214	SHASTA	21	40 53	121 40	3127	8A	8A			RUTH C ESTES
BURTON RANCH	1216	CONTRA COSTA	4	37 52	122 05	560		8A			MRS M A R STIRTON
BUTTONWILLOW	1244	KERN	10	35 24	119 28	288	8A	8A			BUENA VISTA W S DIST
CABAZON	1250	RIVERSIDE	6	33 55	116 47	1815		5P			JAMES A WAKELAND
CABRILLO NAT MONUMENT	1252	SAN DIEGO	33	32 40	117 14	410	5P	5P			US NAT PARK SERVICE
CACHUMA DAM	1253	SNTA BARBARA	32	34 35	119 59	781	8A	8A	8A	C	U S BUR RECLAMATION
CAJON WEST SUMMIT	1272	SAN BERDINO	6	34 23	117 34	4780				C	SAN BERDINO CO FCD
CALAVERAS BIG TREES	1277	CALAVERAS	2	38 17	120 19	4696	8A	8A		H	CAL DIV BEACH + PKS
CALAVERAS RANGER STA	1280	CALAVERAS	34	38 12	120 22	3343				C	U S FOREST SERVICE
CALEXICO 2 NE	1288	IMPERIAL	6	32 41	115 28	12		5P			IMPERIAL IRRIG DIST
CALIFORNIA HOT SPRGS RS	1300	TULARE	9	35 52	118 41	2975				C	U S FOREST SERVICE
CALISTOGA	1312	NAPA	17	38 35	122 35	365		7A			JOSEPH J SCHOLL JR
CALLAHAN RANGER STATION	1318	SISKIYOU	12	41 18	122 48	3130	5P	5P			U S FOREST SERVICE
CAMARILLO 2 SE	1336	VENTURA	33	34 12	119 01	123				C	CLOSED 6/30/58
CAMARILLO 4 NNW	1338	VENTURA	33	34 16	119 05	352				C	CLOSED 6/30/58
CAMP ANGELUS	1360	SAN BERDINO	28	34 09	116 59	5800				C	JOSEPH HOLT
(B) CAMP BALDY FC 85 F	1373	LOS ANGELES	26	34 14	117 40	4300		8A			(SEE NAME CHANGE END OF INDEX)
CAMPO	1424	SAN DIEGO	33	32 37	116 28	2612	5P	5P			ARCHIE C LEACH
CAMP PARDEE	1428	CALAVERAS	16	38 15	120 51	658	8A	8A	8A	C	E BAY MUN UTL DIST
CAMP PIONEER SKI SHLTER	1433	SIERRA	8	39 38	120 34	5565		VAR		S	U S FOREST SERVICE
CAMP SAN LUIS OBISPO	1444	SN LUIS OBPO	4	35 21	120 41	625		8A			CORPS OF ENGINEERS
CAMPTONVILLE RANGER STA	1462	YUBA	8	39 27	121 03	2745		8A		C	U S FOREST SERVICE
CAMP WISHON	1470	TULARE	9	36 11	118 40	3800				C	JESS L BURLESON
CANBY RANGER STATION	1476	MODOC	21	41 27	120 52	4312		8A			U S FOREST SERVICE
CANOGA PARK PIERCE COL	1484	LOS ANGELES	13	34 11	118 34	794	4P	4P			PIERCE JR COLLEGE
CANTIL	1488	KERN	6	35 18	117 58	2010	6P	6P			POSTMASTER
CANYON DAM	1497	PLUMAS	8	40 10	121 05	4555	5P	5P		H	P G + E COMPANY
CARBON CANYON GILMAN	1518	ORANGE	26	33 56	117 48	1775				C	CORPS OF ENGINEERS
CARBON CANYON WORKMAN	1520	SAN BERDINO	26	33 57	117 48	1175				C	CORPS OF ENGINEERS
CATHAY BULL RUN RANCH	1588	MARIPOSA	27	37 24	120 03	1425	9A	9A		C	WM H ALISON
CAZADERO	1602	SONOMA	22	38 32	123 07	1040		5P			MRS HAZEL L BOROTRA
CECILVILLE SAWYER MOUNTAIN VIEW	1606	SISKIYOU	12	41 06	123 03	3000	6P	6P			KENNETH R JACOBSON
CEDAR GROVE	1609	FRESNO	11	36 47	118 40	4650	4P	4P			US NAT PARK SERVICE
CEDARVILLE	1614	MODOC	18	41 32	120 10	4672	8A	8A			US SOIL CON SERVICE
CENTERVILLE POWER HOUSE	1624	BUTTE	23	39 47	121 40	522	8P	8P			P G + E COMPANY
CHALLENGE RANGER STA	1653	YUBA	8	39 29	121 14	2575		8A			U S FOREST SERVICE
CHATSWORTH HEYNEMANN RANCH	1679	LOS ANGELES	13	34 16	118 36	1000		7A			CORPS OF ENGINEERS
CHATSWORTH FC 24 D	1680	LOS ANGELES	13	34 15	118 36	957		VAR			LONNIE BATWAY
CHATSWORTH RESERVOIR	1682	LOS ANGELES	13	34 14	118 37	865				C	CORPS OF ENGINEERS
CHERRY VALLEY DAM	1697	TUOLUMNE	37	37 58	119 55	4765	8A	8A			HETCH HETCH WTR SUP
CHESTER	1700	PLUMAS	8	40 18	121 13	4530	4P	4P		H	MRS C B KROEKER
CHICO EXPERIMENT STA	1715	BUTTE	23	39 42	121 47	205	4P	4P	4P	C	US PLANT INTRO GRDN
CHITTENDEN PASS	1739	SAN BENITO	20	36 54	121 36	125		8A			ARTHUR A HARTMAN
CHOLAME HATCH RANCH	1743	SN LUIS OBPO	24	35 41	120 12	1975				C	EVERETT C HATCH
CHUCHUPATE RANGER STA	1754	VENTURA	10	34 48	119 00	5250				C	U S FOREST SERVICE
CHULA VISTA	1758	SAN DIEGO	33	32 36	117 06	9	8A	8A	8A		WESTERN SALT COMPANY
CISCO RANGER STATION	1768	PLACER	8	39 18	120 31	5739		8A			U S FOREST SERVICE
CLAREMONT POMONA COL	1779	LOS ANGELES	26	34 06	117 43	1201	6P	6P			F P BRACKETT OBSY
CLARKSBURG	1784	YOLO	23	38 25	121 32	14	8A	8A			AMER CRYSTAL SUG CO
CLAYTON 1 SW	1786	CONTRA COSTA	4	37 56	121 58	1010				C	CLOSED 6/30/58
CLEARLAKE HIGHLANDS	1806	LAKE	23	38 57	122 39	1320	12M	12M		C	MRS VERA A GUSTIN
CLOVERDALE 3 SSE	1838	SONOMA	22	38 46	122 59	320	8A	8A			ARTINO MUZZIN
CLOVERDALE 11 W	1840	SONOMA	22	38 46	123 13	1750				C	FRANK S ORNBAUN
CLOVER MEADOWS GS	1844	MADERA	27	37 32	119 17	7002		VAR		S	U S FOREST SERVICE
COALINGA	1864	FRESNO	27	36 09	120 21	671	11P	11P			COALINGA FIRE DEPT
COALINGA 1 SE	1867	FRESNO	27	36 08	120 20	663				C	UNION OIL COMPANY
COALINGA 14 NW	1869	FRESNO	27	36 14	120 34	1640		5P			MRS CHARLES HOWELL
COLBYS FC 53 D	1896	LOS ANGELES	13	34 18	118 07	3675		4P			E R SHINN
COLD SPRINGS CAMP	1905	MONTEREY	4	36 13	121 41	3280		VAR		S	U S FOREST SERVICE
COLEMAN FISH HATCHERY	1907	SHASTA	23	40 24	122 09	420		7A			U S F + W L SERVICE
COLFAX	1912	PLACER	8	39 06	120 58	2418	4P	4P		H	SOUTHERN PACIFIC CO
COLGATE POWER HOUSE	1916	YUBA	8	39 20	121 11	585		8A			P G + E COMPANY
COLUSA 1 SSW	1948	COLUSA	23	39 12	122 01	60	6P	6P			BERNERD J STEPHENS
(B) CONCORD 3 E	1962	CONTRA COSTA	4	37 58	121 59	195		8A			HOWARD R LEE
CONCORD 1 SE	1965	CONTRA COSTA	4	37 59	122 01	110				C	CLOSED 6/30/58
CORCORAN IRRIG DISTRICT	2012	KINGS	9	36 06	119 34	200	8A	8A		C	S S WHITEHEAD
CORDES	2015	LAKE	23	38 51	122 47	2610		9A			EDWARD J CORDES
CORNING HOUGHTON RANCH	2027	TEHAMA	23	39 54	122 22	487		8A			FRANKLIN K REED
CORONA	2031	RIVERSIDE	28	33 53	117 34	610	4P	4P			JAMESON COMPANY
CORRALITOS	2048	SANTA CRUZ	20	36 59	121 48	264				C	STATE DIV OF FSTRY
COTTONWOOD CREEK	2069	INYO	19	36 29	118 11	10600		VAR		S	DEPT WATER RESOURCES
COVELO	2081	MENDOCINO	7	39 47	123 15	1385	8A	8A		H	GRANT W HANCOCK
COVELO EEL RIVER RS	2084	MENDOCINO	7	39 50	123 05	1514				C	U S FOREST SERVICE
COVINA TEMPLE FC 193	2090	LOS ANGELES	26	34 05	117 52	575		5P			WILLIAM B TEMPLE
COW CREEK	2092	INYO	6	36 32	116 53	-152	4P	4P	4P		US NAT PARK SERVICE
COYOTE CANYON	2103	RIVERSIDE	6	33 26	116 30	2300		3P			CORPS OF ENGINEERS
COYOTE WELLS	2111	IMPERIAL	6	32 44	115 58	250		8A			CORPS OF ENGINEERS
CRABTREE MEADOW	2114	TULARE	10	36 34	118 20	10720		VAR		S	CORPS OF ENGINEERS
CRAWFORD RANCH	2139	SAN DIEGO	6	32 53	116 17	1500				C	ROBERT A CRAWFORD
CRESCENT CITY 1 N	2147	DEL NORTE	17	41 46	124 12	40	4P	4P			THE CAL-ORE PWR CO
CRESCENT CITY 7 ENE	2148	DEL NORTE	17	41 48	124 05	120		8A			CAL DIV BEACH + PKS
CRESCENT CITY MNTNC STA	2150	DEL NORTE	17	41 46	124 12	50				C	STATE DIV OF HWYS
CRESTLINE LAKE GREGORY	2163	SAN BERDINO	15	34 15	117 17	4530				C	CR FST CO WATER DIST
CROCKETT	2177	CONTRA COSTA	4	38 02	122 13	9	8A	8A			C+H SUGAR REFINING CO
CRYSTAL LAKE EAST PINE FLAT FC 283 B	2199	LOS ANGELES	26	34 20	117 50	5770		5P			U S FOREST SERVICE
#CULVER CITY	2214	LOS ANGELES	33	34 01	118 23	80	4P	4P			CULVER CITY
CUMMINGS	2218	MENDOCINO	7	39 50	123 38	1324		5P			D A BUTLER
CUNNINGHAM	2224	LAKE	23	38 57	122 52	1421		8A			MRS M V CUNNINGHAM
CUYAMA	2236	SNTA BARBARA	30	34 56	119 37	2240	8A	8A			JOHN S ROWELL
CUYAMACA	2239	SAN DIEGO	25	32 59	116 35	4650	8A	8A		H	A M LEWIS
CUYAMA RANCH	2248	SN LUIS OBPO	30	34 59	119 40	2150				C	CORPS OF ENGINEERS
CUYAMA RANGER STATION	2249	SNTA BARBARA	30	34 51	119 29	2749				C	U S FOREST SERVICE
DAGGETT 1 ENE	2255	SAN BERDINO	6	34 52	116 52	1975				C	COOL WATER RANCH
DAGGETT CAA AIRPORT	2257	SAN BERDINO	6	34 52	116 47	1922	MID	MID			U S CIVIL AERO ADM
DAVIS AGR COLLEGE	2294	YOLO	23	38 32	121 45	51	8A	8A	8A	C G	UNIVERSITY OF CALIF
DAY	2306	MODOC	21	41 13	121 23	3650				C	HERMAN L LORENZEN
DEEP SPRINGS SCHOOL	2331	INYO	6	37 22	117 59	5225	5P	5P		H	DEEP SPRINGS SCHOOL
DEER CREEK POWER HOUSE	2334	NEVADA	8	39 18	120 51	3700	5P	5P			P G + E COMPANY
DELANO	2346	KERN	9	35 47	119 15	323		8A			DELANO FIRE DEPT
DEL MONTE	2362	MONTEREY	4	36 36	121 52	46				C	USN POSTGRAD SCHOOL
DENAIR	2389	STANISLAUS	37	37 32	120 48	124	5P	5P			W F MOORE
DE SABLA	2402	BUTTE	23	39 52	121 37	2713	4P	4P		H	P G + E COMPANY
DESCANSO RANGER STATION	2406	SAN DIEGO	33	32 51	116 37	3500		8A			U S FOREST SERVICE
DIAMOND BAR HORSE CAMP	2432	LOS ANGELES	26	33 59	117 50	750				C	CORPS OF ENGINEERS
DOBBINS COLGATE FOREBAY	2458	YUBA	8	39 21	121 12	1550	4P	4P			P G + E COMPANY
DONNER MEMORIAL STA PK	2467	NEVADA	36	39 19	120 14	5937	8A	8A			CARL WHITEFIELD
DOS RIOS	2490	MENDOCINO	7	39 43	123 21	927		8A			STUART T PRICKETT
DOUBLEBUNK MEADOW	2492	TULARE	10	35 57	118 36	6200		VAR		S	CORPS OF ENGINEERS
DOWNEY FIRE DEPT FC107C	2494	LOS ANGELES	33	33 56	118 08	116		5P			DOWNEY FIRE DEPT
DOWNIEVILLE RANGER STA	2500	SIERRA	8	39 34	120 50	2895	8A	8A		C	U S FOREST SERVICE
DOYLE 5 SSE	2506	LASSEN	18	39 57	120 05	4385	7A	7A		H	FRANK M ROWLAND
DRY CANYON RESERVOIR	2516	LOS ANGELES	29	34 29	118 32	1511		7A			JAMES B RAY
DUDLEYS	2539	MARIPOSA	14	37 45	120 06	3000	6P	6P			W D MC LEAN
DUNNIGAN	2568	YOLO	23	38 53	121 58	63		9A			MRS ALETHA G HUNT
DUNSMUIR RANGER STATION	2572	SISKIYOU	23	41 13	122 16	2420		8A			U S FOREST SERVICE
DUTTONS LANDING	2580	NAPA	17	38 12	122 18	20	8A	8A	8A		DAN STEELE
EAGLE MOUNTAIN	2598	RIVERSIDE	6	33 47	115 28	973	7A	7A			METRO WATER DISTRICT
EAST PARK RESERVOIR	2640	COLUSA	23	39 22	122 31	1205	8A	8A			ORLAND UNIT WU ASSN
EAST VIDETTE MEADOW	2653	TULARE	11	36 44	118 23	10400		VAR		S	CORPS OF ENGINEERS
EL CAJON 2 E	2705	SAN DIEGO	33	32 47	116 55	525	SS	SS			EDWIN R CUNNINGHAM
EL CAPITAN DAM	2709	SAN DIEGO	25	32 53	116 49	600	8A	8A		C	SAN DIEGO WATER DEPT
EL CENTRO 2 SSW	2713	IMPERIAL	6	32 46	115 34	30	5P	5P		C	EL CENTRO WATER DEPT
ELECTRA POWER HOUSE	2728	AMADOR	16	38 20	120 40	715	5P	5P			P G + E COMPANY
ELIZABETH LAKE CANYON FC 128 B	2735	LOS ANGELES	29	34 36	118 34	2075		5P			E E STUDLEY
ELK VALLEY	2749	DEL NORTE	17	42 00	123 43	1711	5P	5P			ROBERT E BOTTEL
ELLERY LAKE	2756	MONO	38	37 56	119 14	9600		MID			CALIF ELEC POWER CO
ELLIOTT	2760	SAN JOAQUIN	16	38 14	121 11	90		7A			C NORMAN ADAMS
EL MODENA	2775	ORANGE	28	33 48	117 47	464				C	HOMER F WANNAMAKER
ELSINORE	2805	RIVERSIDE	28	33 40	117 21	1300	6P	6P			STATE DIV OF FSTRY
ELSINORE 4 SSE	2812	RIVERSIDE	28	33 37	117 19	1305				C	JOHN L EWING
ESCONDIDO	2862	SAN DIEGO	33	33 07	117 05	660	6P	6P			DARWIN M TING
ESCONDIDO CHURCH RANCH	2871	SAN DIEGO	33	33 06	117 05	715	6P	6P		C	CLOSED 5/24/58
ETIWANDA	2895	SAN BERDINO	28	34 08	117 31	1390				C	CORPS OF ENGINEERS
ETNA	2899	SISKIYOU	12	41 28	122 54	2912				C	LAWRENCE E BUCHNER
#EUREKA WB CITY	2910	HUMBOLDT	17	40 48	124 10	43	MID	MID		C J	U S WEATHER BUREAU
EXCHEQUER RESERVOIR	2920	MARIPOSA	14	37 35	120 16	484		5P			MERCED IRRIG DIST
EXETER FAUVER RANCH	2922	TULARE	9	36 21	119 04	439				C	CHARLES O COULTER
FAIRFIELD	2933	SOLANO	23	38 15	122 03	15				C	SOLANO CO SURVEYOR
FAIRFIELD POLICE STA	2934	SOLANO	23	[illegible] 15	122 03	19	4P	4P			POLICE DEPARTMENT
FAIRMONT	2941	LOS ANGELES	15	34 42	118 26	3060	6A	6A			L A WTR + PWR DEPT
FALLBROOK	2958	SAN DIEGO	33	33 21	117 15	542				C	US SOIL CON SERVICE
FALL RIVER MILLS INTAKE	2964	SHASTA	21	41 01	121 28	3340	8A	8A	8A	H	P G + E COMPANY
FEATHER FALLS	2994	BUTTE	8	39 36	121 15	2965				C	LEONARD M PRESTON
FERGUSON RANCH	3020	TEHAMA	23	40 21	122 27	800		7A			MRS LISA FERGUSON
FIDDLETOWN LYNCH RANCH	3038	AMADOR	16	38 31	120 42	2100		8A		C	WENTWORTH LYNCH
FIGUEROA MOUNTAIN	3048	SNTA BARBARA	32	34 44	120 00	3150				C	U S FOREST SERVICE
FINLEY 1 NNE	3055	LAKE	23	39 01	122 52	1340				C	OTIS B BOARDMAN
FINLEY 1 W	3056	LAKE	23	39 00	122 55	1350		7A			WALTER L BEGLEY
FINLEY 5 SW	3057	LAKE	23	38 58	122 57	1750		6P		C	MRS HILDA K GRAHAM
FIVE POINTS 5 SSW	3083	FRESNO	11	36 21	120 09	285	[illegible]	6P			RAYMOND THOMAS RANCH
FLORENCE LAKE	3093	FRESNO	27	37 16	118 58	7344				C	SO CALIF EDISON CO
FOLSOM DAM	3113	SACRAMENTO	1	38 42	121 09	350	8A	8A	8A		U S BUR RECLAMATION
FONTANA 5 N	3118	SAN BERDINO	28	34 11	117 27	1972		6P			ROLAND W GETCHELL
FONTANA KAISER	3120	SAN BERDINO	28	34 05	117 30	1090	4P	4P			KAISER STEEL CORP
FOREST GLEN	3130	TRINITY	35	40 23	123 20	2340	8A	8A		H	MRS B E ESLICK
FORESTHILL RANGER STA	3134	PLACER	1	39 01	120 50	3200		8A			U S FOREST SERVICE
FORT BIDWELL	3157	MODOC	18	41 51	120 08	4498	5P	5P		H	L J FEE
FORT BRAGG	3161	MENDOCINO	17	39 27	123 48	80	8A	8A		C	CAL-WEST RR + NAV CO
FORT BRAGG AVIATION	3164	MENDOCINO	17	39 24	123 49	61	11P	11P			U S WB OBSERVER
FORT JONES 6 ESE	3176	SISKIYOU	12	41 35	122 43	3324				C	CARL C CRAMER
FORT JONES RANGER STA	3182	SISKIYOU	12	41 36	122 51	2720	4P	4P			U S FOREST SERVICE
FORT ROSS	3191	SONOMA	17	38 31	123 15	114	6P	6P			C A CALL
FORWARD MILL	3204	SHASTA	23	40 26	121 44	3300		8A			CLOSED 10/10/58
FREEDOM 8 NNW	3232	SANTA CRUZ	20	37 03	121 49	1495				C	MRS ANNA E DRAGICH
FRENCH GULCH	3242	SHASTA	23	40 42	122 38	1100		8A			MRS CLARA JONES
FRESNO WB AIRPORT	3257	FRESNO	27	[illegible] 46	119 42	331	MID	MID		C J	U S WEATHER BUREAU
FRIANT GOVERNMENT CAMP	3261	FRESNO	27	36 59	119 43	410	[illegible]	[illegible]	[illegible]		U S BUR RECLAMATION
FULLERTON ARROUES RANCH	3279	ORANGE	26	33 54	117 55	330		8A			CORPS OF ENGINEERS
FULLERTON CREEK NO 5	3282	ORANGE	26	33 55	117 52	400		VAR			CORPS OF ENGINEERS
FULLERTON DAM	3285	ORANGE	26	33 54	117 53	310		8A		C	CORPS OF ENGINEERS
FULLERTON HILLCREST RES	3288	ORANGE	26	33 53	117 55	330		5P			FULLERTON MUN W DEPT
GARBERVILLE	3320	HUMBOLDT	7	40 06	123 48	340		7A			MRS N E PANCOAST
GARDEN VALLEY 2 S	3338	ELDORADO	1	38 [illegible]	120 51	1940		7A			R C KYLE
GASQUET RANGER STATION	3357	DEL NORTE	17	41 52	123 58	[illegible]		[illegible]			U S FOREST SERVICE
GEM LAKE	3369	MONO	38	37 45	119 08	8970		MID			CALIF ELEC POWER CO
GEORGETOWN	3381	ELDORADO	1	38 54	120 51	2701		8A		C	WILLIAM BREEDLOVE
GEORGETOWN RANGER STA	3384	ELDORADO	1	38 55	120 48	3001		8A			U S FOREST SERVICE

(B) REACTIVATED 7/1/58

STATION	INDEX NO.	COUNTY	DRAINAGE	LATITUDE	LONGITUDE	ELEVATION	TEMP.	PRECIP.	EVAP.	SPECIAL (SEE NOTES)	OBSERVER
GERLE CREEK CAMP	3388	ELDORADO	1	38 59	120 23	5500		VAR		S	U S WEATHER BUREAU
GIANT FOREST	3397	TULARE	9	36 34	118 46	6375	8A	8A		C	US NAT PARK SERVICE
GIBRALTAR DAM	3401	SNTA BARBARA	32	34 31	119 42	1250		6P			SNTA BARBARA WTR DEP
GILROY	3417	SANTA CLARA	20	37 00	121 34	194	9A	9A			GILROY FIRE DISTRICT
GILROY 8 NE	3419	SANTA CLARA	20	37 02	121 26	1050				C	WILLIAM J KICKHAM
GILROY 14 ENE	3422	SANTA CLARA	20	37 06	121 20	1350		8A			
GLENDALE STAPEN FC 295G	3450	LOS ANGELES	13	34 09	118 16	530		5P			RALPH STAPENHORST
GLENDORA WEST FC 185	3452	LOS ANGELES	26	34 08	117 52	822		5P			MRS L M WEST
GLENNVILLE	3463	KERN	10	35 43	118 42	3130	5P	8A		H	KERN CO FSTRY + F D
GLENNVILLE FULTON RS	3465	KERN	10	35 44	118 40	3500				C	U S FOREST SERVICE
GOLD RUN	3491	PLACER	8	39 10	120 52	3240		4P			JOHN F WALL
GONZALES 9 ENE	3502	SAN BENITO	24	36 33	121 18	2350				C	MRS ALTA M BOGUE
GRACE MEADOW	3529	TUOLUMNE	37	38 09	119 36	8900		VAR		S	HETCH HETCHY WTR SUP
GRANITE BASIN	3548	FRESNO	11	36 52	118 36	10000		VAR		S	CORPS OF ENGINEERS
GRANT GROVE	3551	TULARE	11	36 44	118 58	6580	8A	8A		C H	US NAT PARK SERVICE
GRASS VALLEY	3571	NEVADA	8	39 12	121 02	2693	8A	8A			CARL E BEYER
GRASS VALLEY 2 NNE	3572	NEVADA	8	39 14	121 02	2710				C	ALOYSUIS J KELLY
GRATON 1 W	3578	SONOMA	22	38 26	122 53	210	6P	6P			HOMER L PARNELL
GREENLAND RANCH	3603	INYO	6	36 27	116 52	-168	5P	5P			US NAT PARK SERVICE
GREENVIEW	3614	SISKIYOU	12	41 33	122 54	2818		12M			MRS EMMA R PEREIRA
GREENVILLE RANGER STA	3621	PLUMAS	8	40 08	120 56	3560		8A			U S FOREST SERVICE
GRIZZLY FLATS	3649	ELDORADO	16	38 38	120 32	3930				C	MRS LAURA B CEDERLOF
GRIZZLY PEAK	3652	CONTRA COSTA	4	37 52	122 13	1754		5P			CITY OF BERKELEY
GROVELAND 2	3669	TUOLUMNE	37	37 50	120 14	2825				C	DUANE J COX
GROVELAND RANGER STA	3672	TUOLUMNE	37	37 49	120 06	3135		8A			U S FOREST SERVICE
GUERNEVILLE	3683	SONOMA	22	38 30	123 00	115		7A			JOSEPH E BUTTNER
HAINES CANYON LOWER FC 364	3703	LOS ANGELES	13	34 16	118 16	2450		5P			JAMES P KINDRED
HAINES CANYON UPPER FC 367	3704	LOS ANGELES	13	34 16	118 15	3450		5P			JAMES P KINDRED
HAIWEE	3710	INYO	19	36 08	117 57	3810	7A	7A		H	L A WTR + PWR DEPT
HALF MOON BAY 2 NNW	3714	SAN MATEO	4	37 29	122 27	60	7A	7A			SAN MATEO DEPT AGR
HAMILTON BRANCH PH	3725	PLUMAS	8	40 16	121 05	4560				C	ALBION A SARGENT
HAMILTON AIR FORCE BASE	3734	MARIN	17	38 04	122 31	-2	MID	MID			U S AIR FORCE
HAMILTON AFB 1 E	3735	MARIN	17	38 03	122 30	10	4P	4P	4P		L J ELDER
HANFORD	3747	KINGS	11	36 20	119 40	242	5P	5P			STATE DIV OF FSTRY
HANSEN DAM	3751	LOS ANGELES	13	34 15	118 24	975		8A		C	CORPS OF ENGINEERS
HAPPY CAMP RANGER STA	3761	SISKIYOU	12	41 48	123 23	1090	3P	3P		C H	U S FOREST SERVICE
HARRIS GAGING STATION	3787	SNTA BARBARA	33	34 46	120 25	320		6P			OLIN LEWIS
HARRISON GULCH RS	3791	SHASTA	23	40 22	122 58	2710		8A		C	U S FOREST SERVICE
HARRY L ENGLEBRIGHT DAM	3800	NEVADA	8	39 14	121 16	580		8A			CORPS OF ENGINEERS
HATCHET MT MNTNC STA	3817	SHASTA	21	40 51	121 46	4368		8A			STATE DIV OF HWYS
HAT CREEK RS	3821	SHASTA	21	40 48	121 30	3348				C	U S FOREST SERVICE
HAT CREEK PH NO 1	3824	SHASTA	21	40 56	121 33	3015	8A	8A			P G + E COMPANY
HAVISIDE RANCH	3841	CONTRA COSTA	4	37 57	122 06	330				C	CLOSED 6/30/58
HAYFIELD PUMPING PLANT	3855	RIVERSIDE	6	33 42	115 38	1370	8A	8A		C	METRO WATER DISTRICT
HAYFORK RANGER STATION	3859	TRINITY	35	40 33	123 10	2346		8A			U S FOREST SERVICE
HAYWARD	3863	ALAMEDA	4	37 39	121 58	1000				C	MRS ABBIE S DRENNAN
HEALDSBURG	3875	SONOMA	22	38 37	122 52	102	6P	6P			CITY FIRE DEPARTMENT
HEALDSBURG 2 E	3878	SONOMA	22	38 37	122 52	102		8A			W F IVERSEN
HEMET	3896	RIVERSIDE	33	33 45	116 58	1595		8A			LAKE HEMET WATER CO
HEMET RESERVOIR	3899	RIVERSIDE	33	33 40	116 41	4400				C	ELMER G JACKSON
HENSHAW DAM	3914	SAN DIEGO	33	33 14	116 46	2700	8A	8A		C	VISTA IRRIG DIST
HERNANDEZ 2 NW	3925	SAN BENITO	20	36 24	120 50	2160		4P			MAX D LEY
HERNANDEZ 7 SE	3928	SAN BENITO	20	36 18	120 42	2765				C	MRS CLORENE AKERS
HETCH HETCHY	3939	TUOLUMNE	37	37 57	119 47	3870	8A	8A	8A	C H	HETCH HETCHY WTR SUP
HIGHLAND SPRINGS RANCH	3955	LAKE	23	38 56	122 54	1480		8A			ARTHUR A ANDERSON
HILTS	3987	SISKIYOU	12	42 00	122 38	2900		8A			FRUIT GROWERS SUP CO
HOBERGS	4010	LAKE	23	38 50	122 43	2980		8A			GEORGE G HOBERG
HODGES DAM	4014	SAN DIEGO	33	33 03	117 08	320		7A			SAN DIEGO WATER DEPT
HOEGEES FC 60 A	4017	LOS ANGELES	13	34 13	118 02	2650		5P			G ROBINSON
HOLLISTER	4022	SAN BENITO	20	36 51	121 24	285	5P	5P			CITY OF HOLLISTER
HOLLISTER 2	4025	SAN BENITO	20	36 51	121 24	284				C	ARTHUR W HOLSWORTH
HOOPA	4082	HUMBOLDT	35	41 03	123 41	350				C	BUR INDIAN AFFAIRS
HOOPA 2 SE	4084	HUMBOLDT	35	41 02	123 39	315		[illegible]			MRS DOROTHY MC COLLUM
HOPLAND 8 NE	4097	LAKE	23	39 01	123 00	2510				C	MRS CHRISTINE M HUFF
HOPLAND LARGO STATION	4100	MENDOCINO	22	39 01	123 07	550		8A			CLIFFORD W CRAWFORD
HORSE CANYON	4113	SNTA BARBARA	32	34 37	119 51	1550					PUBLICATION DISCONTINUED 7/1/58
HORSE CORRAL MEADOW	4116	FRESNO	11	36 45	118 46	7675		VAR		S	CORPS OF ENGINEERS
HUASNA	4144	SN LUIS OBPO	30	35 05	120 22	710				C	MRS ANN ROTTA
HUCKLEBERRY LAKE	4148	TUOLUMNE	37	38 06	119 45	7800		VAR		S	HETCH HETCHY WTR SUP
HUNTINGTON LAKE	4176	FRESNO	27	37 14	119 13	7020	5P	5P		C H	SO CALIF EDISON CO
HYAMPOM	4191	TRINITY	35	40 37	123 28	1240				C	FRANCES V MOSS
IDRIA	4204	SAN BENITO	27	36 25	120 40	2650	4P	4P			NEW IDRIA Q-S MIN CO
IDYLLWILD RANGER STA	4211	RIVERSIDE	33	33 45	116 43	5397	4P	4P		C H	U S FOREST SERVICE
IMPERIAL	4223	IMPERIAL	[illegible]	32 51	115 34	-69	6P	6P			IMPERIAL IRRIG DIST
INDEPENDENCE	4232	INYO	19	36 48	118 12	3950	7A	7A		C H	L A WTR + PWR DEPT
INDEPENDENCE ONION VLY	4235	INYO	19	36 46	118 20	9175				C	L A WTR + PWR DEPT
INDIO U S DATE GARDEN	4259	RIVERSIDE	6	33 43	116 15	11	8A	8A			US BUR OF PLANT IND
INYOKERN	4278	KERN	[illegible]	35 39	117 49	2440	5P	5P			KERN CO FIRE DEPT
INYOKERN ARMITAGE	4280	KERN	6	35 41	117 41	2218		11P			U S N O T S
IOWA HILL	4288	PLACER	1	39 05	120 51	2970		8A			I E ROSE
IRON MOUNTAIN	4297	SAN BERDINO	6	34 08	115 08	922	7A	7A		C	METRO WATER DEPT
IRON MOUNTAIN LOOKOUT	4298	ELDORADO	1	38 42	120 21	6180		VAR		S	U S WEATHER BUREAU
JESS VALLEY	4374	MODOC	21	41 16	120 18	5290	5P	5P		H	WALTER CANTRALL
JOHNSONDALE	4389	TULARE	10	35 58	118 32	4645		8A			U S FOREST SERVICE
JOICE ISLAND	4392	SOLANO	23	38 11	122 03	10	MID	VAR	VAR		JOHN MERWIN
JULIAN	4412	SAN DIEGO	33	33 05	116 36	4215				C	ZENOS Y COLEMAN
JULIAN WYNOLA	4418	SAN DIEGO	33	33 06	116 39	3655	SS	SS			CHARLES VILINEK
JUNCAL DAM	4422	SNTA BARBARA	32	34 29	119 31	2060		6P			JOHN K CHASE
KAISER MEADOWS	4442	FRESNO	27	37 18	119 06	9110		VAR		S	SO CALIF EDISON CO
KEE RANCH	4467	SAN BERDINO	6	34 10	116 32	4300		8A			CORPS OF ENGINEERS
KELLOGG	4480	SONOMA	22	38 40	122 40	1800		8A			MRS RUTH F RUBINOW
KELSEYVILLE	4488	LAKE	23	38 59	122 50	1385		9A			JOSEPH J GLEBE
KELSEYVILLE 4 SW	4493	LAKE	23	38 56	122 53	1480				C	MRS KAREN V BACCI
KENTFIELD	4500	MARIN	17	37 57	122 33	45	8A	8A			RICHARD R KLEIN
KERLINGER	4508	SAN JOAQUIN	27	37 41	121 26	172		8A			PAC COAST AGGREGATES
KERN RIVER INTAKE NO 3	4518	TULARE	10	35 57	118 29	3650		7A			ALGOT T LOFBERG
#KERN RIVER PH NO 1	4520	KERN	10	35 28	118 47	970	5P	5P			SO CALIF EDISON CO
KERN RIVER PH NO 3	4523	KERN	10	35 47	118 26	2703	5P	5P		H	SO CALIF EDISON CO
KETTLEMAN CITY 1 SSW	4534	KINGS	11	36 00	119 58	310	8A	8A	8A		STANDARD OIL CO CAL
KETTLEMAN STATION	4536	KINGS	11	36 04	120 05	508	6P	6P			P G + E COMPANY
KING CITY	4555	MONTEREY	24	36 12	121 08	320	5P	5P		C	STATE DIV OF FSTRY
KLAMATH	4577	DEL NORTE	12	41 32	124 02	25	5P	MID		C	HAROLD DEL PONTE
KNEELAND 10 SSE	4587	HUMBOLDT	7	40 38	123 54	2356				C	D LEE EMERSON
KNIGHTS LANDING	4591	YOLO	23	38 48	121 43	33		8A			CLOSED 7/1/58
KYBURZ STRAWBERRY	4616	ELDORADO	1	38 48	120 09	5750				C	HARRY STEVENSON
LA CRESCENTA FC 251	4628	LOS ANGELES	13	34 14	118 15	1565		5P			CRESCENTA VLY CO W D
(B) LAFAYETTE 2 NNE	4633	CONTRA COSTA	[illegible]	37 55	122 06	535		8A			ROSS R SANBORN
LAFAYETTE FIRE STATION	4635	CONTRA COSTA	4	37 53	122 07	290				C	CLOSED 6/30/58
#LAGUNA BEACH	4647	ORANGE	33	33 32	117 47	56	4P	4P			SEWAGE DISPOSAL PLANT
LAGUNA BEACH 2	4650	ORANGE	33	33 33	117 48	180				C	L B WATER DISTRICT
LA HONDA	4660	SAN MATEO	4	37 19	122 16	670		6P			JAMES C ALLEN
LAKE ALPINE	4664	ALPINE	34	38 28	120 01	7500		VAR		S	DEPT WATER RESOURCES
LAKE ARROWHEAD	4671	SAN BERDINO	15	34 15	117 12	5250	5P	5P			LAKE ARROWHEAD F D
LAKE CITY	4675	MODOC	18	41 38	120 13	4613	9A	9A			REV CHARLES F CATLIN
LAKE ELEANOR	4679	TUOLUMNE	37	37 58	119 53	4662		VAR		S	HETCH HETCHY WTR SUP
LAKE MOUNTAIN	4690	TRINITY	7	40 01	123 24	3164				C	LEONARD M MILLER
LAKEPORT	4701	LAKE	23	39 03	122 55	1343	5P	5P			MRS WILLIE GREENE
LAKEPORT SCS	4703	LAKE	23	39 02	122 55	1356				C	U S SOIL CON SERVICE
LAKE SABRINA	4705	INYO	19	37 13	118 36	9000		VAR		S	CALIF ELEC POWER CO
LAKESHORE	4709	SHASTA	23	40 53	122 23	1075	8P	[illegible]	8P		U S BUR RECLAMATION
LAKESIDE 2 ENE	4711	SAN DIEGO	25	32 52	116 54	450		7A			HELIX IRRIG DIST
LAKE SPAULDING	4713	NEVADA	8	39 19	120 38	5156	5P	5P			P G + E COMPANY
LAKE SPAULDING DAM	4714	NEVADA	[illegible]	39 20	120 38	4960	4P	4P	4P		P G + E COMPANY
LAKE WOHLFORD	4726	SAN DIEGO	33	33 10	117 00	1500				C	ESCONDIDO MTL WTR CO
LA MESA	4735	SAN DIEGO	[illegible]	32 46	117 01	528	5P	5P			LA MESA FIRE DEPT
LA MESA 1 NE	4736	SAN DIEGO	25	32 47	117 00	660		7A			CLOSED 7/1/56
LANCASTER	4747	LOS ANGELES	15	34 42	118 08	2352	MID	5P			SO CALIF EDISON CO
LA PANZA RANCH	4767	SN LUIS OBPO	24	35 23	120 10	1560				C	JOHN S BOWMAN
LA PORTE	4773	PLUMAS	8	39 41	120 58	4975		8A			BILL O ROURKE
LAS PLUMAS	4812	BUTTE	8	39 41	121 29	506	5P	5P			P G + E COMPANY
LAYTONVILLE	4851	MENDOCINO	7	39 42	123 29	1640				C	EDWARD E DOWNING
LEBEC	4863	KERN	10	34 50	118 52	3583		8A			KERN CO FIRE DEPT
LECHUZA PATROL STATION FC 352 B	4867	LOS ANGELES	33	34 05	118 53	1530		4P		C	L A CO FIRE WARDEN
LE GRAND	4884	MERCED	27	37 14	120 15	255	5P	5P			MERCED CO FIRE DEPT
LEMON COVE	4890	TULARE	9	36 23	119 02	513	5P	5P			KAWEAH LEMON CO
LEWIS CR KINGS CANYON	4920	FRESNO	11	36 48	118 41	4650		VAR		S	U S WEATHER BUREAU
LINDSAY	4957	TULARE	9	36 11	119 04	395	7P	7P			FRANK DE CHAINE

STATION	INDEX NO.	COUNTY	DRAINAGE	LATITUDE	LONGITUDE	ELEVATION	TEMP.	PRECIP.	EVAP.	SPECIAL (SEE NOTES)	OBSERVER
LITTLE TUJUNGA GOLD CR	4986	LOS ANGELES	13	34 19	118 18	2750				C	CORPS OF ENGINEERS
LIVE OAK CANYON FC 230C	4993	LOS ANGELES	26	34 07	117 44	1255		5P			C F ELDER
LIVERMORE	4997	ALAMEDA	4	37 41	121 47	480	8A	8A			INDEPENDENT WHSE CO
LLANO SHAWNEE HILLS RCH	5002	LOS ANGELES	15	34 28	117 45	3820	6P	6P		H	MRS E A EBERLE
LOCKWOOD	5017	MONTEREY	24	35 58	121 05	1104		8A		C	ARCHIE M WEFERLING
LOCKWOOD MESA	5023	SAN DIEGO	33	32 59	117 15	200		7A			SAN DIEGO WATER CO
LODI	5032	SAN JOAQUIN	16	38 07	121 17	40	5P	5P	5P		LODI SEWAGE TREAT PL
LOGAN MEADOW	5040	MADERA	27	37 21	119 20	3000		VAR		S	SO CALIF EDISON CO
LOMPOC SEWAGE PLANT	5064	SNTA BARBARA	32	34 40	120 28	72	4P	4P			LOMPOC SEW TREAT PL
LONE PINE COTTONWOOD PH	5067	INYO	19	36 26	118 03	3950				C	L A WTR + PWR DEPT
LONE TREE CANYON	5074	SAN JOAQUIN	27	37 37	121 23	420		8A			EDWARD C GERLACH
LONG BARN EXP STATION	5078	TUOLUMNE	37	38 11	120 01	5200				C	U S FOREST SERVICE
#LONG BEACH	5082	LOS ANGELES	13	33 46	118 12	34	4P	10P			JOHN W TEED
LONG BEACH CAA AP	5085	LOS ANGELES	13	33 49	118 09	36	MID	MID			U S CIVIL AERO ADM
LORAINE	5098	KERN	10	35 18	118 26	2720				C	CHARLES W POOLE
LOS ALAMOS	5107	SNTA BARBARA	33	34 45	120 17	565		8A			HENRY R GEWE
#LOS ANGELES WB AIRPORT	5114	LOS ANGELES	13	33 56	118 23	99	MID	MID		C J	U S WEATHER BUREAU
LOS ANGELES WB CITY	5115	LOS ANGELES	13	34 03	118 14	312	MID	MID		C J	U S WEATHER BUREAU
LOS BANOS	5118	MERCED	27	37 03	120 51	125	5P	6A			ROGER C RICE
LOS BANOS ARBURUA RANCH	5119	MERCED	27	36 53	120 56	860		SS			ARBURUA RANCH
LOS GATOS	5123	SANTA CLARA	4	37 13	121 59	428	5P	5P			CITY FIRE DEPARTMENT
LOS GATOS 4 SW	5125	SANTA CRUZ	4	37 11	122 02	2415		8A			LEON S MILLER
LOS PRIETOS RANGER STA	5147	SNTA BARBARA	32	34 32	119 48	1000		5P			U S FOREST SERVICE
LOST HILLS	5151	KERN	10	35 37	119 41	285				C	KERN CO FSTRY + F D
LOWER KIBBEY RIDGE	5160	TUOLUMNE	37	38 01	119 53	6500		VAR		S	HETCH HETCHY WTR SUP
LOWER OTAY RESERVOIR	5162	SAN DIEGO	33	32 37	116 56	500				C	SAN DIEGO WTR DEPT
LUCERNE VALLEY 2 W	5182	SAN BERDINO	6	34 27	116 59	2975	6P	6P			IRVIN R CALKINS
LUCIA WILLOW SPRINGS	5184	MONTEREY	4	35 53	121 27	340				C	STATE DIV OF HWYS
LYTLE CR FOOTHILL BLVD	5212	SAN BERDINO	28	34 06	117 20	1160				C	SAN BERNARDINO FCD
LYTLE CREEK POWER HOUSE	5215	SAN BERDINO	28	34 12	117 27	2250		2P			SO CALIF EDISON CO
LYTLE CREEK RANGER STA	5218	SAN BERDINO	28	34 14	117 29	2720		8A		C	U S FOREST SERVICE
MADERA	5233	MADERA	27	36 58	120 04	268	8A	8A			STATE DIV OF FSTRY
MAD RIVER RANGER STA	5244	TRINITY	17	40 27	123 32	2775		8A			U S FOREST SERVICE
MAGIC MOUNTAIN	5256	LOS ANGELES	29	34 24	118 17	4450				C	CORPS OF ENGINEERS
MAHNKE	5258	LAKE	23	38 52	122 47	2380				C	MISS M L MAHNKE
MAMMOTH PASS	5284	MONO	19	37 37	119 02	9500		VAR		S	DEPT WATER RESOURCES
MANDEVILLE ISLAND	5296	SAN JOAQUIN	27	38 02	121 34	10	VAR	VAR	VAR		JESSE FIERRO
MANZANITA LAKE	5311	SHASTA	23	40 32	121 34	5850	8A	8A		H	US NAT PARK SERVICE
MANZANITA MOUNTAIN	5314	SNTA BARBARA	30	34 54	120 05	3125					PUBLICATION DISCONTINUED 7/1/58
MARCH FIELD	5326	RIVERSIDE	28	33 54	117 15	1533		11P			U S AIR FORCE
MARICOPA	5338	KERN	10	35 05	119 23	680	8P	8P			BANKLINE OIL COMPANY
MARIPOSA	5346	MARIPOSA	27	37 29	119 58	2011		9A			MRS GABRIELLE WILSON
MARKLEEVILLE	5356	ALPINE	3	38 42	119 47	5546				C	ELOISE B FAIRBANKS
MARTINEZ 3 S	5371	CONTRA COSTA	4	37 58	122 08	225				C	MARGARET S PLUMMER
(B) MARTINEZ 3 SSE	5372	CONTRA COSTA	4	37 58	122 06	278		8A			CHARLES P WEAVER
MARTINEZ FIRE STATION	5377	CONTRA COSTA	4	38 01	122 08	26	9A	9A			CITY FIRE DEPARTMENT
MARYSVILLE	5385	YUBA	8	39 09	121 36	60	10A	10A			MRS J BANTTARI
MATHER	5400	TUOLUMNE	37	37 53	119 51	4518		5P			CITY SAN FRANCISCO
MC CARTHY POINT RS	5444	TEHAMA	23	40 11	121 41	3800		VAR		S	U S WEATHER BUREAU
MC CLOUD	5449	SISKIYOU	21	41 16	122 08	3300	8A	8A		C H	THOMAS WILLIAMS
MEADOW LAKE	5496	FRESNO	27	37 05	119 26	4485		7A			RADIO STATION KRFM
MECCA 3 SE	5502	RIVERSIDE	6	33 33	116 02	-175	8A	8A			D B W ALEXANDER
MEDICINE LAKE	5505	SISKIYOU	12	41 35	121 37	6726		VAR		S	DEPT WATER RESOURCES
MENDOTA DAM	5528	FRESNO	27	36 47	120 22	175		7A			FRANK F MOITOZA
MERCED FIRE STATION 2	5532	MERCED	14	37 18	120 29	169	4P	4P			CITY OF MERCED
MERCED 2	5535	MERCED	14	37 19	120 29	168				C	MERCED IRRIG DIST
MERCEY HOT SPRINGS	5550	FRESNO	27	36 42	120 52	1165		5P			MERCEY HOT SPRINGS
MEYERS INSPECTION STA	5572	ELDORADO	36	38 51	120 01	6342		2P			STATE OF CALIFORNIA
MICHIGAN BLUFF	5586	PLACER	1	39 03	120 44	3500				C	ROBERT C WHEELER
MIDDLETOWN	5598	LAKE	23	38 45	122 37	1122		8A			STATE DIV OF FSTRY
MIDDLEWATER	5602	KERN	10	35 30	119 49	803	5P	5A			UNION OIL CO OF CAL
MILFORD LAUFMAN RS	5623	LASSEN	18	40 08	120 21	4860				C	U S FOREST SERVICE
MILL CREEK NO 2	5629	SAN BERDINO	28	34 05	117 02	2965	3P	3P			SO CALIF EDISON CO
MILL CREEK INTAKE	5632	SAN BERDINO	28	34 05	116 57	4958				C	SO CALIF EDISON CO
MILO 5 NE	5669	TULARE	9	36 17	118 46	3400				C	CLOSED 5/26/58
MINERAL	5679	TEHAMA	23	40 21	121 36	4911	8A	8A		C H	US NAT PARK SERVICE
MINERAL KING	5680	TULARE	9	36 26	118 35	7975		VAR		S	CORPS OF ENGINEERS
MIRANDA SPENGLER RANCH	5713	HUMBOLDT	7	40 12	123 46	400		5P		C	HAROLD R CHACE
MITCHELL CAVERNS	5721	SAN BERDINO	6	34 56	115 32	4306	5P	5P		H	CAL DIV BEACH + PKS
MITCHELL MEADOW	5723	FRESNO	11	36 45	118 43	9700		VAR		S	CORPS OF ENGINEERS
MODESTO	5738	STANISLAUS	37	37 39	121 00	91	MID	MID			MODESTO IRRIG DIST
MODESTO 2	5741	STANISLAUS	37	37 38	121 00	92				C	CITY OF MODESTO
MOJAVE	5756	KERN	6	35 03	118 10	2735		4P			KERN CO FIRE DEPT
MONACHE MEADOWS	5777	TULARE	10	36 13	118 10	8000		VAR		S	CORPS OF ENGINEERS
MONO LAKE	5779	MONO	38	38 01	119 09	6520	5P	5P		H	MONO INN
MONTAGUE 3 NE	5785	SISKIYOU	12	41 45	122 28	2640				C	TOM W WILLIAMS
MONTEREY	5795	MONTEREY	4	36 36	121 54	335	SS	SS			ROBERT W JOHNSON
MONTGOMERY CREEK 2 SSW	5809	SHASTA	21	40 49	121 56	2100				C	AARON SMITH
MONTICELLO DAM	5818	NAPA	23	38 30	122 07	505	9A	9A	9A		US BUR RECLAMATION
(B) MOORPARK 1 SSE	5823	VENTURA	33	34 17	118 53	520		8A			US SOIL CON SERVICE
MOORPARK 3 SE	5825	VENTURA	33	34 15	118 51	635				C	CLOSED 6/30/58
MOORPARK 3 NNW	5826	VENTURA	33	34 20	118 54	1050				C	CLOSED 6/30/58
MORENA DAM	5840	SAN DIEGO	33	32 41	116 32	3000				C	SAN DIEGO WATER CO
MORGAN HILL 2 E	5844	SANTA CLARA	4	37 08	121 37	225		8A			MRS THELMA F DOWNER
MORGAN HILL BOSSANA RCH	5847	SANTA CLARA	20	37 09	121 47	770				C	LEONARD A BOSSANA
MORGAN HILL SCS	5853	SANTA CLARA	20	37 08	121 39	350				C	US SOIL CON SERVICE
MORONGO VALLEY	5863	SAN BERDINO	6	34 03	116 34	2580		7A			CORPS OF ENGINEERS
MOUNTAIN PASS	5890	SAN BERDINO	6	35 28	115 32	4735	SS	SS			MT PASS SERVICE STA
MOUNT DANAHER	5909	ELDORADO	1	38 45	120 40	3408		8A		C	STATE DIV OF FSTRY
MOUNT DIABLO NORTH GATE	5915	CONTRA COSTA	4	37 52	121 56	2100	7A	7A			CAL DIV BEACH + PARK
MOUNT DIABLO STATE PARK HEADQUARTERS	5916	CONTRA COSTA	4	37 51	121 56	1600				C	CLOSED 6/30/58
MOUNT HAMILTON	5933	SANTA CLARA	4	37 20	121 39	4206	11P	11P		H	U S WB OBSERVER
MOUNT HEBRON 9 E	5940	SISKIYOU	12	41 46	121 50	4396		6P			LEWIS D PARSONS
MOUNT HEBRON RANGER STA	5941	SISKIYOU	12	41 47	122 00	4250	8A	8A			U S FOREST SERVICE
MOUNT MADONNA	5973	SANTA CRUZ	20	37 01	121 43	1800				C	JACK I SCHELL
MOUNT SHASTA SLOPE	5982	SISKIYOU	23	41 22	122 14	7500		VAR		S	DEPT WATER RESOURCES
MOUNT SHASTA WB CITY	5983	SISKIYOU	23	41 19	122 19	3544	MID	MID		C HJ	U S WEATHER BUREAU
MOUNT TAMALPAIS 1 S	5995	MARIN	17	37 55	122 34	950				C	CAL DIV BEACH + PARK
MOUNT WILSON FC 338 B	6006	LOS ANGELES	13	34 14	118 04	5709	4P	4P		C H	U S WB OBSERVER
MUIR WOODS	6027	MARIN	17	37 54	122 34	171		9A			US NAT PARK SERVICE
MUMBO BASIN	6032	TRINITY	35	41 12	122 32	5700		VAR		S	DEPT WATER RESOURCES
MURCELL RANCH	6035	RIVERSIDE	33	33 32	116 46	3705		8A			CORPS OF ENGINEERS
NACIMIENTO DAM	6056	SAN LUIS OBPO	24	35 46	120 53	770	4P	4P	4P		MONTEREY CO FCWCD
NAPA	6065	NAPA	17	38 18	122 17	16		7A			EARL S GIPSON
#NAPA STATE HOSPITAL	6074	NAPA	17	38 17	122 16	60	5P	8A			JOHN F ALLEMANT
NAVARRO 1 NW	6105	MENDOCINO	17	39 10	123 34	220				C	MASONITE CORPORATION
NEEDLES	6115	SAN BERDINO	5	34 50	114 36	480				C	CITY OF NEEDLES
NEEDLES CAA AIRPORT	6118	SAN BERDINO	5	34 46	114 37	913	MID	MID			U S CIVIL AERO ADM
NEENACH	6122	LOS ANGELES	15	34 48	118 35	2885		5P			L A WTR + PWR DEPT
NEVADA CITY	6136	NEVADA	8	39 16	121 02	2600	8A	8A			CITY OF NEVADA CITY
NEWARK	6144	ALAMEDA	4	37 31	122 02	14	8A	8A	8A		LESLIE SALT COMPANY
NEWBURY PARK 2 WNW	6147	VENTURA	33	34 11	118 57	685				C	CLOSED 6/30/58
(B) NEWBURY PARK 4 SW	6149	VENTURA	33	34 09	118 58	780		8A			RANCHO SIERRA VISTA
NEWHALL SOLEDAD FC 32 C	6162	LOS ANGELES	29	34 23	118 32	1243		4P			L A CO FIRE DEPT
NEWHALL U S RANGER STA	6164	LOS ANGELES	29	34 22	118 31	1342				C	U S FOREST SERVICE
#NEWMAN	6168	STANISLAUS	27	37 19	121 01	91	5P	5P			RAY S WADE
NEWPORT BEACH HARBOR	6175	ORANGE	33	33 36	117 53	8	5P	5P			NEWPORT HARBOR DEPT
NICOLAUS	6193	SUTTER	8	38 54	121 35	47		7A			MRS NELLIE WEBB
NILAND	6197	IMPERIAL	6	33 17	115 31	-55		7A			IMPERIAL IRRIG DIST
NORTH FORK RANGER STA	6252	MADERA	27	37 14	119 30	2630	8A	8A		H	U S FOREST SERVICE
#NORTH HOLLYWOOD	6256	LOS ANGELES	13	34 10	118 23	619	5P	5P			SN FERNDO VLY TIMES
NOVATO 8 WNW	6290	MARIN	17	38 08	122 43	350				C	EDWARD L THOMPSON
OAKDALE WOODWARD DAM	6305	STANISLAUS	34	37 52	120 52	215	8A	8A	6A		S SN JOAQUIN IR DIST
OAK KNOLL RANGER STA	6328	SISKIYOU	12	41 50	122 51	1963		8A			U S FOREST SERVICE
OAKLAND	6332	ALAMEDA	4	37 47	122 10	440	6P	7P			CLOSED 7/31/58
#OAKLAND WB AIRPORT	6335	ALAMEDA	4	37 44	122 12	3	MID	MID		C J	U S WEATHER BUREAU
OAKVILLE 1 WNW	6351	NAPA	17	38 27	122 25	160		12M			ALLARD A CALKINS JR
OAKVILLE 4 SW	6354	NAPA	17	38 23	122 28	1465				C	RICHARD PLEINER
OCCIDENTAL	6370	SONOMA	17	38 25	122 59	1000		7A			ANDREW J BLANEY
#OCEANSIDE CAMP PENDLETON	6377	SAN DIEGO	33	33 13	117 24	60	4P	4P			U S MARINE CORPS
OCEANSIDE PUMPING PLANT	6379	SAN DIEGO	33	33 13	117 21	31				C	CITY OF OCEANSIDE
OCOTILLO	6383	SAN DIEGO	6	33 09	116 08	175		8A			CORPS OF ENGINEERS
OILFIELDS JOAQUIN RIDGE	6395	FRESNO	27	36 18	120 24	3620		VAR		S	U S WEATHER BUREAU
OJAI	6399	VENTURA	33	34 27	119 15	750	5P	5P			VENTURA CO FIRE DEPT
OLINDA	6432	ORANGE	26	33 55	117 51	520		8A			CORPS OF ENGINEERS
ONO	6455	SHASTA	23	40 29	122 37	980		7A			ALMA L GREEN
OPIDS CAMP FC 57 B-E	6465	LOS ANGELES	26	34 15	118 06	4250	5P	5P			PUBLICATION DISCONTINUED 6/1/58
ORANGE COUNTY RESERVOIR	6473	ORANGE	26	33 56	117 53	600				C	CORPS OF ENGINEERS

(B) REACTIVATED 7/1/58

STATION	INDEX NO.	COUNTY	DRAINAGE	LATITUDE	LONGITUDE	ELEVATION	OBSERVATION TIME AND TABLES: TEMP.	PRECIP.	EVAP.	SPECIAL (SEE NOTES)	OBSERVER
ORANGE COVE	6476	FRESNO	9	36 37	119 18	431	10A	10A			ORANGE COVE CIT ASSN
ORICK PRAIRIE CREEK PK	6498	HUMBOLDT	17	41 20	124 02	161	4P	4P			CAL DIV BEACH + PARK
ORINDA BOWMAN	6502	CONTRA COSTA	4	37 52	122 10	550	7P	7P			ARTHUR W BOWMAN
ORLAND	6506	GLENN	23	39 45	122 12	254	8A	8A			ORLAND UNIT WU ASSN
ORLEANS	6508	HUMBOLDT	12	41 18	123 32	403	5P	5P			E J ANDERSON
OROVILLE 1 WSW	6521	BUTTE	8	39 30	121 34	160	11A	11A			CITY OF OROVILLE
OROVILLE 7 SE	6523	BUTTE	8	39 26	121 29	530	6A	6A			ALBERT E PALMER
OROVILLE BRIDGE	6525	BUTTE	8	39 31	121 34	220		7A			ROBERT E SKINNER
OROVILLE RANGER STATION	6528	BUTTE	8	39 32	121 34	300				C	STATE DIV OF FSTRY
OSTRANDER LAKE	6552	MARIPOSA	14	37 38	119 33	8600		VAR		S	DEPT WATER RESOURCES
OXNARD	6569	VENTURA	33	34 11	119 10	45	4P	8A			AMER CRYSTAL SUG CO
OZENA	6576	VENTURA	30	34 42	119 19	3705		5P			JEFF BUTLER
PACHECO PASS	6583	MERCED	27	37 04	121 11	850				C	U S BUR RECLAMATION
PACIFIC HOUSE	6597	ELDORADO	1	38 45	120 30	3440		8A			FLOYD R POOLE
PACOIMA DAM FC 33 A-E	6602	LOS ANGELES	13	34 20	118 24	1500		5P			E K BARR
PAICINES OHRWALL RANCH	6610	SAN BENITO	20	36 44	121 22	920		12M			JOHN P OHRWALL
PALMDALE	6624	LOS ANGELES	6	34 35	118 07	2655	5P	5P			PALMDALE IRRIG DIST
PALMDALE 2 NE	6625	LOS ANGELES	6	34 36	118 06	2583				C	PALMDALE IRRIG DIST
PALMDALE CAA AIRPORT	6627	LOS ANGELES	6	34 38	118 05	2517	MID	MID			US CIVIL AERO ADM
PALM SPRINGS	6635	RIVERSIDE	5	33 49	116 32	411	5P	5P			PALM SPGS FIRE DEPT
PALO ALTO CITY HALL	6646	SANTA CLARA	4	37 27	122 08	23	8A	8A		C	ENGINEERING DEPT
PALOMA	6650	MONTEREY	24	36 21	121 30	1835		5P			JAMES A BELL
PALOMAR MTN OBSERVATORY	6657	SAN DIEGO	33	33 21	116 51	5560	1P	MID		C H	PALOMAR OBSERVATORY
PALOS VERDES EST FC 43C	6663	LOS ANGELES	33	33 48	118 23	210		5P			R W HIATT
PANOCHE	6675	SAN BENITO	27	36 36	120 50	1265		SS			MISS LILY BERG
PANOCHE JUNCTION	6678	FRESNO	27	36 33	120 29	500	5P	5P			P G + E COMPANY
PARADISE	6685	BUTTE	23	39 45	121 37	1710	8A	8A			PARADISE FIRE DIST
PARADISE MEADOW	6688	TUOLUMNE	37	38 03	119 40	7700		VAR		S	HETCH HETCHY WTR SUP
PARKER RESERVOIR	6699	SAN BERDINO	5	34 17	114 10	738	7A	7A		C	METRO WATER DISTRICT
PARKFIELD	6703	MONTEREY	24	35 53	120 26	1482		7A			HERBERT H DURHAM
PARKFIELD 8 NNW	6708	FRESNO	27	36 01	120 29	2640				C	MARCELENE ROBERTS RH
PASADENA	6719	LOS ANGELES	13	34 09	118 09	864	4P	4P			PASADENA WATER DEPT
PASKENTA RANGER STATION	6726	TEHAMA	23	39 53	122 33	755		8A		C	U S FOREST SERVICE
PASO ROBLES	6730	SN LUIS OBPO	24	35 38	120 41	700	5P	5P			LESTER M FRENCH
PASO ROBLES 3 NNW	6736	SN LUIS OBPO	24	35 40	120 43	815				C	HARRY E WERNER
PASO ROBLES CAA AIRPORT	6742	SN LUIS OBPO	24	35 40	120 38	803	MID	MID			U S CIVIL AERO ADM
PATTIWAY	6754	KERN	10	34 56	119 23	3868		7A			HUDSON RANCH
PAYNES CREEK	6761	TEHAMA	23	40 20	121 54	1850		7A			MRS ANITA V KUNKLER
PEAR LAKE	6767	TULARE	9	36 36	118 40	9700		VAR		S	CORPS OF ENGINEERS
PENDOLA GUARD STATION	6791	SNTA BARBARA	32	34 31	119 34	1620		6P			U S FOREST SERVICE
PETALUMA FIRE STATION 2	6826	SONOMA	17	38 14	122 38	16	5P	5P			PETALUMA FIRE DEPT
PETALUMA 1 N	6829	SONOMA	17	38 15	122 38	30				C	VICTOR E CHAIX
PIEDRA	6857	FRESNO	11	36 48	119 23	580		7A			MRS IDA H AKERS
PINE CANYON PATROL STATION FC 321 F	6891	LOS ANGELES	29	34 40	118 26	3275		5P			L A CO FIRE WARDEN
PINNACLES NATIONAL MON	6926	SAN BENITO	20	36 29	121 11	1300	4P	4P			US NAT PARK SERVICE
PISMO BEACH	6943	SN LUIS OBPO	4	35 08	120 38	80	5P	5P			POLICE DEPARTMENT
PIT RIVER POWER HOUSE 5	6946	SHASTA	21	40 59	121 59	1458		5P			P G + E COMPANY
PITTS RANCH	6950	LAKE	23	38 56	122 52	1550		8A			AUBREY W PITTS
PLACERVILLE	6960	ELDORADO	1	38 44	120 48	1890	8A	8A		H	P G + E COMPANY
PLACERVILLE IFG	6962	ELDORADO	1	38 44	120 44	2755	8A	8A	8A		INST FST GENETICS
PLACERVILLE 1 W	6963	ELDORADO	1	38 44	120 49	1785				C	CITY OF PLACERVILLE
PLEASANT HILL 1 NW	6982	CONTRA COSTA	4	37 57	122 05	60				C	CLOSED 6/30/58
PLYMOUTH	7000	AMADOR	16	38 29	120 51	1096		8A			LORRIN L CRAIN
POINT ARENA	7009	MENDOCINO	17	38 55	123 42	107	8A	8A		C	JAMES D MOUNGOVAN
POINT ARGUELLO LIGHT STATION	7016	SNTA BARBARA	33	34 34	120 39	92	11P	11P			U S COAST GUARD
POINT PIEDRAS BLANCAS	7024	SN LUIS OBPO	4	35 40	121 17	32	11P	11P			U S COAST GUARD
POMONA	7050	LOS ANGELES	26	34 04	117 46	855	5P	5P			J E ADAMSON
PORT CHICAGO NAVAL DEP	7070	CONTRA COSTA	4	38 01	122 01	50	6A	6A			U S NAVAL MAGAZINE
PORTERVILLE	7077	TULARE	9	36 04	119 01	393	8A	8A			JOHN H DAYBELL
PORTOLA	7085	PLUMAS	8	39 48	120 28	4838	4P	4P		C	I C BALDWIN
PORTUGUESE MEADOW	7093	TULARE	10	35 48	118 34	7000		VAR		S	CORPS OF ENGINEERS
POSEY 3 E	7096	TULARE	10	35 48	118 38	4920	6P	7A			WILLIAM R BOOTH
POST CORRAL MEADOW	7097	FRESNO	11	37 07	118 54	8215		VAR		S	CORPS OF ENGINEERS
POTRERO SECO	7105	VENTURA	29	34 38	119 26	4860	PUBLICATION DISCONTINUED 7/1/58				
POTTER VALLEY 3 NNW	7107	MENDOCINO	22	39 22	123 07	1020				C	OTTO R HUGHES
POTTER VALLEY 3 SE	7108	MENDOCINO	22	39 18	123 04	1100				C	RUSSELL E NEAR
POTTER VALLEY PWR HOUSE	7109	MENDOCINO	22	39 22	123 08	1014	3P	3P			P G + E COMPANY
POWAY VALLEY	7111	SAN DIEGO	33	32 57	117 04	440		8A			POWAY MUN WATER DIST
PRADO DAM	7123	RIVERSIDE	28	33 53	117 38	570				C	CORPS OF ENGINEERS
PRIEST VALLEY	7150	MONTEREY	24	36 11	140 42	2300	SS	SS			NELSON H PALMER
QUAKING ASPEN	7179	TULARE	10	36 07	118 32	7200		VAR		S	CORPS OF ENGINEERS
QUINCY RANGER STATION	7195	PLUMAS	8	39 56	120 57	3409	4P	9A		H	U S FOREST SERVICE
QUINN RANGER STATION	7205	TULARE	10	36 20	118 35	8300		VAR		S	CORPS OF ENGINEERS
RAMONA SPAULDING	7231	SAN DIEGO	33	33 04	116 51	1470	6P	6P			LOUIS B SPAULDING
RANCHITA	7244	SAN DIEGO	33	33 14	116 32	4110		7A			CORPS OF ENGINEERS
RANDSBURG	7253	KERN	15	35 22	117 39	3570	6P	6P			KERN CO FIRE DEPT
RAYWOOD FLATS	7279	SAN BERDINO	6	34 03	116 49	7070		5P			CALIF ELEC POWER CO
RED BLUFF WB AIRPORT	7292	TEHAMA	23	40 09	122 15	341	MID	MID		C J	U S WEATHER BUREAU
REDDING 1 SE	7295	SHASTA	23	40 34	122 23	470				C	CITY OF REDDING
REDDING FIRE STA NO 2	7296	SHASTA	23	40 35	122 24	577	5P	5P			REDDING FIRE CHIEF
REDLANDS	7306	SAN BERDINO	28	34 03	117 11	1318	MID	2P			REDLANDS DAILY FACTS
REDWOOD CITY	7339	SAN MATEO	4	37 29	122 14	31	5P	5P			CITY FIRE DEPT STA 2
REDWOOD VALLEY	7351	MENDOCINO	22	39 16	123 12	718				C	THOMAS M JAMESON
REPRESA	7370	SACRAMENTO	1	38 42	121 10	305		MID			FOLSOM STATE PRISON
#RICHMOND	7414	CONTRA COSTA	4	37 56	122 21	55	8A	8A			CITY OF RICHMOND
RICHMOND FIELD STATION	7416	CONTRA COSTA	4	37 55	122 20	10	8A	5P	5P		RAY KRONE
RIVERSIDE FIRE STA NO 3	7470	RIVERSIDE	28	33 57	117 24	820	5P	5P			RIVERSIDE FIRE DEPT
RIVERSIDE CITRUS EXPERIMENT STATION	7473	RIVERSIDE	28	33 58	117 20	1045	8A	8A	8A	CG	CITRUS EXP STATION
ROBERTSON FLAT	7492	PLACER	2	39 10	120 30	6250		VAR		S	CORPS OF ENGINEERS
ROCK CREEK	7510	INYO	19	37 27	118 44	9700		VAR		S	DEPT WATER RESOURCES
ROCKLIN	7516	PLACER	1	38 48	121 14	239	6A	6A			RAYMOND H JOHNSON
ROSE MARIE MEADOW	7560	FRESNO	27	37 19	118 52	10000		VAR		S	SO CALIF EDISON CO
ROUND MEADOW	7579	TULARE	10	35 58	118 21	9000		VAR		S	CALIF STATE ENG
ROUND MOUNTAIN	7580	SHASTA	23	40 49	121 56	2100		7A			MRS MARIAN L BERTAGNA
RUNNING SPRINGS 1 E	7600	SAN BERDINO	15	34 12	117 05	5965				C	STATE DIV OF HWYS
SACHES SPRINGS	7623	TUOLUMNE	37	38 06	119 51	7900		VAR		S	HETCH HETCHY WTR SUP
SACRAMENTO WB AIRPORT	7630	SACRAMENTO	23	38 31	121 30	17	MID	MID		C J	U S WEATHER BUREAU
#SACRAMENTO WB CITY	7633	SACRAMENTO	23	38 35	121 30	25	MID	MID		C	U S WEATHER BUREAU
SADDLE CAMP RANGER STA	7637	TEHAMA	23	40 10	122 48	3850		VAR		S	U S WEATHER BUREAU
SAGEHEN CREEK	7641	NEVADA	36	39 26	120 14	6337		5P			UNIVERSITY OF CALIF
SAINT HELENA	7643	NAPA	17	38 30	122 28	255	6P	6P			EDWIN L PAULSON
SAINT HELENA 4 WSW	7646	NAPA	17	38 30	122 32	1792				C	EDWIN H LEARNED
SAINT HELENA 7 NE	7649	NAPA	23	38 34	122 22	1050				C	MRS CLARA B ABREU
SAINT JOHN	7656	GLENN	23	39 43	122 00	145		7A			JAMES A STURGEON
SAINT MARYS COLLEGE	7661	CONTRA COSTA	4	37 50	122 06	625	5P	5P			BROTHER U BENEDICT
SALINAS	7667	MONTEREY	24	36 40	121 39	46				G	AGR EXTENSION SER
SALINAS CAA AIRPORT	7669	MONTEREY	24	36 40	121 36	74		MID			U S CIVIL AERO ADM
SALINAS DAM	7672	SN LUIS OBPO	24	35 20	120 30	1350		8A			SN LUIS OBPO CO FCD
SALSIPUEDES GAGING STA	7681	SNTA BARBARA	32	34 35	120 24	250		5P			JOE CABRAL JR
SALT SPRINGS PWR HOUSE	7689	AMADOR	16	38 30	120 13	3700	3P	3P	3P	S	P G + E COMPANY
SALYER RANGER STATION	7698	TRINITY	35	40 53	123 35	623	8A	8A			U S FOREST SERVICE
SAN ANDREAS 2 S	7702	CALAVERAS	[redacted]	38 10	120 40	854		9A			CALAVERAS CEMENT CO
SAN ANTONIO CYN MOUTH	7711	LOS ANGELES	[redacted]	34 10	117 40	2394	4P	4P			SO CALIF EDISON CO
SAN BENITO	7719	SAN BENITO	20	35 31	121 05	1360				C	JOHN M SHIELDS
SAN BERNARDINO CO HOSP	7723	SAN BERDINO	28	34 08	117 16	1125	6P	6P			S B COUNTY HOSPITAL
SAN CLEMENTE DAM	7731	MONTEREY	4	36 26	121 42	600		7A			CALIF WTR + TEL CO
SANDBERG PATROL STATION FC 130 B	7734	LOS ANGELES	29	34 45	118 43	4025		4P			L A CO FIRE WARDEN
SANDBERG WB	7735	LOS ANGELES	29	34 45	118 44	4517	MID	MID		C HJ	U S WEATHER BUREAU
#SAN DIEGO WB AIRPORT	7740	SAN DIEGO	33	32 44	117 10	19	MID	MID		C J	U S WEATHER BUREAU
SAN DIMAS FIRE WRD FC95	7749	LOS ANGELES	26	34 06	117 48	955		8A			SAN DIMAS FIRE STA
SAN DIMAS TANBARK FLAT	7750	LOS ANGELES	26	34 12	117 46	2720				CG	U S FOREST SERVICE
SAN FELIPE HIGHWAY STA	7755	SANTA CLARA	20	37 01	121 20	365				C	STATE DIV OF HWYS
SAN FERNANDO	7759	LOS ANGELES	13	34 16	118 28	965	6P	6P			S F HEIGHTS LEMON AN
SAN FERNANDO PH 3	7762	LOS ANGELES	13	34 19	118 30	1248				C	CORPS OF ENGINEERS
SAN FRANCISCO RICHMOND SUNSET	7767	SAN FRANCISCO	4	37 47	122 30	18				C	CITY SAN FRANCISCO
#SAN FRANCISCO WB AP	7769	SAN MATEO	4	37 37	122 23	8	MID	MID		C J	U S WEATHER BUREAU
#SAN FRANCISCO FEDERAL BUILDING	7772	SAN FRANCISCO	4	37 47	122 25	52	MID	MID		C J	U S WEATHER BUREAU
SAN GABRIEL CANYON PH	7776	LOS ANGELES	26	34 09	117 54	744		5P			PASADENA WATER DEPT
SAN GABRIEL DAM FC425BE	7779	LOS ANGELES	26	34 12	117 52	1481		[redacted]		C	E K DE VORE
SAN GABRIEL FIRE DEPT	7785	LOS ANGELES	13	34 06	118 06	400	4P	4P			CITY FIRE DEPARTMENT
SAN GREGORIO 3 SE	7807	SAN MATEO	4	37 18	122 20	395	5P	5P			POMPONIO RANCH
SAN JACINTO	7810	RIVERSIDE	33	33 48	116 59	1550	7P	7P			BYRON JOHANSEN
SAN JACINTO RANGER STA	7813	RIVERSIDE	33	33 47	116 58	1560				C	STATE DIV OF FSTRY
SAN JOAQUIN EXP RANGE	7817	MADERA	27	37 06	119 44	1100				C	U S FOREST SERVICE

STATION	INDEX NO.	COUNTY	DRAINAGE	LATITUDE	LONGITUDE	ELEVATION	OBSERVATION TIME AND TABLES: TEMP.	PRECIP.	EVAP.	SPECIAL (SEE NOTES)	OBSERVER
#SAN JOSE	7821	SANTA CLARA	4	37 21	121 54	70	MID	MID		C J	E O BILLWILLER
SAN JUAN BAUTISTA	7834	SAN BENITO	20	36 49	121 31	550				C	MRS M A BINGHAM
SAN JUAN GUARD STATION	7837	ORANGE	33	33 36	117 31	730				C	CORPS OF ENGINEERS
SAN LUIS OBISPO POLY	7851	SN LUIS OBPO	4	35 18	120 40	300	7A	7A		C	CAL STATE POLY COL
SAN MARCOS RANCH	7861	SNTA BARBARA	32	34 33	119 52	800	7A	7A		C	U S BUR RECLAMATION
#SAN MATEO	7864	SAN MATEO	4	37 34	122 20	30	5P	5P			CITY FIRE DEPARTMENT
SAN NICOLAS ISLAND	7870	VENTURA	33	33 14	119 28	502				C	U S NAVY
#SAN PEDRO	7876	LOS ANGELES	33	33 43	118 16	10	5P	5P			MARINE EXCHANGE
#SAN RAFAEL	7880	MARIN	17	37 58	122 32	31	5P	5P			CITY ENGINEER
SAN RAMON 1 SSW	7882	CONTRA COSTA	4	37 46	121 59	555				C	CLOSED 6/30/58
SANTA ANA FIRE STATION	7888	ORANGE	28	33 45	117 52	115	5P	5P			SANTA ANA FIRE DEPT
SANTA ANA RIVER PH 3	7891	SAN BERDINO	28	34 07	117 07	1980				C	CORPS OF ENGINEERS
SANTA ANA RIVER PH NO 1	7894	SAN BERDINO	28	34 08	117 04	2765		5P			SO CALIF EDISON CO
SANTA ANITA FERN FC 432	7897	LOS ANGELES	13	34 12	118 01	2035		5P			G ROBINSON
SANTA BARBARA	7902	SNTA BARBARA	33	34 26	119 42	100	5P	5P		C	S BARBARA FIRE DEPT
SANTA BARBARA CAA AP	7905	SNTA BARBARA	33	34 26	119 50	9	MID	MID			U S CIVIL AERO ADM
SANTA BARBARA POTRERO	7908	SNTA BARBARA	30	34 47	119 39	5200	PUBLICATION DISCONTINUED 7/1/58				
SANTA BARBARA TV PEAK	7909	SNTA BARBARA	32	34 32	119 57	4000		5P			TV STATION KEYT
SANTA CLARA UNIVERSITY	7912	SANTA CLARA	4	37 21	121 56	88	5P	5P			UNIV OF SANTA CLARA
SANTA CRUZ	7916	SANTA CRUZ	4	36 59	122 01	125	5P	5P			ROBERT E BURTON
SANTA FE DAM	7926	LOS ANGELES	13	34 07	117 58	427		8A		C	CORPS OF ENGINEERS
SANTA MARGARITA 2 SW	7930	SN LUIS OBPO	24	35 22	120 38	1250		6P			CLARENCE MC KUSICK
SANTA MARGARITA BOOSTER	7933	SN LUIS OBPO	24	35 23	120 38	1153		8A			D DALE RUSKOVICH
SANTA MARIA	7940	SNTA BARBARA	30	34 57	120 26	224	8A	8A			A A HOWARD
SANTA MARIA 14 ENE	7942	SNTA BARBARA	30	35 01	120 12	815		7A			JAMES R JENSEN
SANTA MARIA WB AIRPORT	7946	SNTA BARBARA	30	34 54	120 27	238	MID	MID		C J	U S WEATHER BUREAU
SANTA MONICA	7950	LOS ANGELES	33	34 01	118 29	80		4P			CITY SANTA MONICA
#SANTA MONICA PIER	7953	LOS ANGELES	33	34 00	118 30	15	5P	5P			S M LIFEGUARD SER
SANTA PAULA	7957	VENTURA	29	34 21	119 04	282	10A	8A			CO AGRICULTURAL COMM
SANTA PAULA 3 SE	7959	VENTURA	33	34 20	119 01	2250				C	CLOSED 6/30/58
SANTA ROSA	7965	SONOMA	22	38 27	122 43	167	7A	7A			CLARENCE S NEWBERRY
SANTA SUSANA 4 NNE	7973	VENTURA	33	34 20	118 42	1520				C	CLOSED 6/30/58
SANTA YNEZ	7976	SNTA BARBARA	32	34 37	120 06	600				C	SNTA YNEZ HIGH SCHL
SANTIAGO DAM	7987	ORANGE	28	33 48	117 43	1025		8A		C	CORPS OF ENGINEERS
SAUGUS POWER PLANT NO 1	8014	LOS ANGELES	29	34 35	118 27	2105		6A			L A PWR + LIGHT DEPT
SAWYERS BAR RANGER STA	8025	SISKIYOU	12	41 18	123 08	2169		8A			U S FOREST SERVICE
#SCOTIA	8045	HUMBOLDT	7	40 29	124 06	139	8A	8A			PACIFIC LUMBER CO
SEARSVILLE LAKE	8068	SAN MATEO	4	37 24	122 14	350		8A			AUSTIN CLAPP
SEBASTOPOL 4 S	8072	SONOMA	22	38 21	122 50	175				C	WILLIAM G SANDERS
SEPULVEDA DAM	8092	LOS ANGELES	13	34 10	118 28	740		8A		C	CORPS OF ENGINEERS
SHASTA DAM	8135	SHASTA	23	40 43	122 25	1076	8A	8A	8A	C H	U S BUR RECLAMATION
SHELL ABSORPTION PLANT	8158	LOS ANGELES	26	33 57	117 54	800		9A			CORPS OF ENGINEERS
SHINGLE	8173	ELDORADO	1	38 40	120 55	1375		7A			THEODORE B HEUSNER
SIERRA CITY	8207	SIERRA	8	39 34	120 38	4187	8A	8A		H	HARRY H ROEBER
SIERRA MADRE 1 N	8210	LOS ANGELES	13	34 10	118 04	1153	6P	6P			MISS E MC KINNEY
SIERRAVILLE RANGER STA	8218	SIERRA	8	39 35	120 22	4975	8A	8A		C H	U S FOREST SERVICE
SIGNAL HILL FC 415	8230	LOS ANGELES	13	33 48	118 10	100		5P		C	GEORGE I OSBORNE
SILVERADO RANGER STA	8243	ORANGE	28	33 45	117 40	1100				C	CORPS OF ENGINEERS
SIMI 3 E	8258	VENTURA	33	34 16	118 44	920				C	CLOSED 6/30/58
SISQUOC SOUTH FORK CAMP	8266	SNTA BARBARA	30	34 46	119 46	2500				C	CORPS OF ENGINEERS
SKAGGS SPRINGS LAS LOMAS RANCH	8272	SONOMA	22	38 41	123 08	1930		8A		H	JOHN K LEITHOLD
SLACK CANYON	8276	MONTEREY	24	36 05	120 40	1730				C	CALIF DIV OF FSTRY
SLOAT	8292	PLUMAS	8	39 52	120 44	4115				C	CLARENCE F ELWORTHY
SLOUGHHOUSE 6 SE	8293	SACRAMENTO	16	38 28	121 05	160		8A			MRS MABEL VAN VLECK
SMITH RIVER 3 WNW	8311	DEL NORTE	17	41 57	124 12	25		8A			WILLIAM M RILEY
SNOW CREEK UPPER	8317	RIVERSIDE	6	33 52	116 41	1940		9A			PALM SPRINGS WTR CO
SNOW FLAT	8318	MARIPOSA	14	37 50	119 30	8700		VAR		S	DEPT WATER RESOURCES
SODA SPRINGS	8331	NEVADA	8	39 19	120 23	6750	8A	8A		C H	
SOLEDAD	8338	MONTEREY	24	36 26	121 19	204		8A			JAN M JACOBSEN
SOMESBAR 1 W	8346	HUMBOLDT	12	41 23	123 28	520		8A			MRS GEORGIA ANN LONG
SOMIS 2 NNW	8347	VENTURA	33	34 17	119 00	510				C	CLOSED 6/30/58
(B) SOMIS 3 NE	8348	VENTURA	33	34 17	118 58	490		8A			LAWTON INVESTMENT CO
(B) SOMIS 3 NW	8349	VENTURA	33	34 17	119 03	510		8A			BERYLWOOD INVEST CO
SOMIS 5 WNW	8350	VENTURA	33	34 17	119 04	520				C	CLOSED 6/30/58
SONOMA	8351	SONOMA	17	38 17	122 27	20	5P	5P			LAURENCE W DICKEY
SONORA	8353	TUOLUMNE	37	37 59	120 23	1830	8A	8A		H	P G + E COMPANY
S E FARALLON	8376	SAN FRANCISCO	4	37 42	123 00	27				C	U S COAST GUARD
SO ENTRANCE YOSEMITE NP	8380	MARIPOSA	14	37 30	119 38	5120	4P	4P		H	US NAT PARK SERVICE
SOUTH LAKE	8406	INYO	19	37 10	118 34	9500		VAR		S	CALIF ELEC POWER CO
SPADRA PACIFIC COLONY FC 356 C	8436	LOS ANGELES	26	34 03	117 49	690		4P		C	R S HUTCHISON
SPRECKELS HWY BRIDGE	8446	MONTEREY	24	36 36	121 41	60		8A			MRS BERTHA HENNES
SPRINGVILLE 7 ENE	8455	TULARE	9	36 10	118 42	2470		7A			ELMER A SUTTON
SPRINGVILLE RANGER STA	8460	TULARE	9	36 08	118 48	1050				C	U S FOREST SERVICE
SPRINGVILLE TULE HEADWORKS	8463	TULARE	9	36 12	118 39	4070				C	P G + E COMPANY
SQUAW VALLEY LODGE	8474	PLACER	36	39 12	120 14	6226	5P	8A		H	SQUAW VLY DEVEL CO
SQUIRREL INN 1	8476	SAN BERDINO	15	34 14	117 15	5239		5P			EDGAR L KEISTER
SQUIRREL INN 2	8479	SAN BERDINO	15	34 14	117 14	5723	5P	5P		H	LEROY KEMP
STATE LAKES	8510	FRESNO	11	36 56	118 35	10200		VAR		S	CORPS OF ENGINEERS
STATUM MEADOW	8514	FRESNO	11	36 56	118 55	8300		VAR		S	CORPS OF ENGINEERS
STAYTON MINE	8517	MERCED	27	36 55	121 13	2975				C	RANAR B KNOX
STIRLING CITY RS	8544	BUTTE	8	39 54	121 32	3518		8A		C	STATE DIV OF FSTRY
STOCKTON DISPOSAL PLANT	8554	SAN JOAQUIN	27	37 56	121 20	11				C	CITY OF STOCKTON
#STOCKTON CAA AIRPORT	8558	SAN JOAQUIN	27	37 54	121 15	22	MID	MID			U S CIVIL AERO ADM
STOCKTON FIRE STATION 4	8560	SAN JOAQUIN	27	37 58	121 18	11	8A	8A			STOCKTON FIRE DEPT
STOCKTON MOWRY BRIDGE	8562	SAN JOAQUIN	27	37 51	121 23	15	5P	5P	5P		MARTIN P MUHS
STONYFORD RANGER STA	8580	COLUSA	23	39 23	122 33	1168		8A			U S FOREST SERVICE
STONY GORGE RESERVOIR	8587	GLENN	23	39 35	122 32	800	5P	5P		C	ORLAND UNIT WU ASSN
STOUTS MEADOW	8591	SHASTA	21	41 10	121 56	5300		VAR		S	DEPT WATER RESOURCES
STRAWBERRY VALLEY	8606	YUBA	8	39 34	121 06	3784	5P	5P		H	SOPER-WHEELER CO
SUNLAND	8660	LOS ANGELES	13	34 16	118 18	1460	7P	7P			FRANK T STEVENS
SUNSET BEACH STATE PARK	8680	SANTA CRUZ	20	36 54	121 50	85				C	CAL DIV BEACH + PARK
SURF 2 ENE	8697	SNTA BARBARA	32	34 41	120 34	105				C	U S AIR FORCE
(B) SUSANA KNOLLS	8700	VENTURA	33	34 16	118 40	1085		8A			SUSANA KN FIRE STA
SUSANVILLE	8701	LASSEN	18	40 25	120 39	4195		8A			CITY OF SUSANVILLE
SUSANVILLE AIRPORT	8702	LASSEN	18	40 23	120 33	4148	10P	10P		H	DAVID BARR
SUSANVILLE 1 WNW	8703	LASSEN	18	40 26	120 40	4555				C	STATE DIV OF FSTRY
SUTTER HILL RANGER STA	8713	AMADOR	16	38 23	120 48	1580		8A			STATE DIV OF FSTRY
TABLE MOUNTAIN	8748	LOS ANGELES	6	34 23	117 41	7500	5P	5P		H	SMITHSONIAN OBSY
TAFT	8752	KERN	10	35 09	119 28	1025				C	KERN CO FORESTRY + FIRE DEPARTMENT
TAHOE	8758	PLACER	36	39 10	120 09	6228	8A	8A	8A	H	ARTHUR E FRODENBERG
TALBOT CAMP	8771	PLACER	1	39 12	120 22	6000		VAR		S	DEPT WATER RESOURCES
TEHACHAPI	8826	KERN	10	35 08	118 27	3975	6P	6P		H	MRS ANITA COWAN
TEHACHAPI RANGER STA	8832	KERN	10	35 08	118 27	3975				C	KERN CO FIRE DEPT
TEJON RANCHO	8839	KERN	10	35 02	118 45	1425	6P	6P			TEJON RANCH COMPANY
TERMO	8873	LASSEN	18	40 52	120 27	5300				C	SULO E LAKSO
THE CEDARS	8881	PLACER	1	39 15	120 21	5900		VAR		S	CORPS OF ENGINEERS
THE GEYSERS	8885	SONOMA	22	38 48	122 49	1600				C	MRS FAYE DEWEY
THERMAL CAA AIRPORT	8892	RIVERSIDE	6	33 37	116 10	-120	MID	MID		C	U S CIVIL AERO ADM
THOUSAND OAKS 2 N	8905	VENTURA	33	34 12	118 50	915		8A			CLOSED 6/30/58
THREE RIVERS 6 SE	8912	TULARE	9	36 22	118 51	2200				C	GLENN BAKER
THREE RIVERS EDISON PH2	8914	TULARE	9	36 28	118 53	950	2P	2P			SO CALIF EDISON CO
THREE RIVERS EDISON PH1	8917	TULARE	9	36 28	118 52	1140				C	SO CALIF EDISON CO
TIGER CREEK POWER HOUSE	8928	AMADOR	16	38 28	120 27	2355	4P	4P		C	P G + E COMPANY
TOPANGA RANGER STA FC 6	8967	LOS ANGELES	33	34 05	118 36	747		5P			L A CO FIRE WARDEN
TORRANCE	8973	LOS ANGELES	33	33 52	118 20	62	4P	4P			TORRANCE FIRE DEPT
TRABUCO CANYON	8992	ORANGE	33	33 39	117 36	970				C	ORANGE CO PARK DEPT
TRACY 2 SSE	8997	SAN JOAQUIN	27	37 43	121 25	105				C	AAGE R TUGEL
TRACY CARBONA	8999	SAN JOAQUIN	27	37 42	121 25	140	7A	7A			BANTA CARBONA IR CO
TRACY PUMPING PLANT	9001	ALAMEDA	27	37 48	121 35	61	6P	6P	6P		U S BUR RECLAMATION
TRINITY CENTER RS	9023	TRINITY	35	41 00	122 41	2295				C	U S FOREST SERVICE
TRONA	9035	SAN BERDINO	6	35 47	117 23	1695	8A	8A			AMERICAN P + C CORP
TRUCKEE RANGER STATION	9043	NEVADA	36	39 20	120 11	5982	8A	8A		C	U S FOREST SERVICE
TUJUNGA MILL CR FC 470	9049	LOS ANGELES	13	34 23	118 05	4600				C	LOS ANGELES CO FCD
TULELAKE	9053	SISKIYOU	12	41 58	121 28	4035	5P	5P	5P	C H	TULELAKE W U ASSN
TUNNEL RANGER STATION	9061	TULARE	10	36 22	118 17	8950		VAR		S	U S WEATHER BUREAU
TUOLUMNE MEADOWS	9063	TUOLUMNE	37	37 53	119 20	8600		VAR		S	DEPT WATER RESOURCES
TURLOCK	9073	STANISLAUS	14	37 29	120 51	104		8A			CARL A PEARSON
TURNTABLE CREEK	9083	SHASTA	23	40 46	122 18	1080	8A	8A	8A		U S BUR RECLAMATION
TUSTIN IRVINE RANCH	9087	ORANGE	33	33 44	117 47	118	3P	3P			THE IRVINE COMPANY
TWENTYNINE PALMS	9099	SAN BERDINO	6	34 08	116 03	1990	5P	5P			US NAT PARK SERVICE
TWIN LAKES	9105	ALPINE	1	38 42	120 03	7829	3P	3P		H	P G + E COMPANY
UKIAH	9122	MENDOCINO	22	39 09	123 12	623	5P	5P			CITY FIRE DEPARTMENT
UKIAH 4W	9126	MENDOCINO	22	39 09	123 16	1550		8A			MARJORIE S DORY
UNION OIL STEARNS ABSORPTION PLANT	9138	ORANGE	26	33 56	117 52	700		6A			CORPS OF ENGINEERS

(B) REACTIVATED 7/1/58

STATION	INDEX NO.	COUNTY	DRAINAGE [illegible]	LATITUDE	LONGITUDE	ELEVATION	OBSERVATION TIME AND TABLES: TEMP.	PRECIP.	EVAP.	SPECIAL (SEE NOTES)	OBSERVER
[illegible]UNIVERSITY OF CALIF AT LOS ANGELES	9152	LOS ANGELES	33	34 04	118 27	430	4P	4P			U C L A
UPLAND	9157	SAN BERDINO	26	34 08	117 40	1840	6P	6P			ROBERT BEARD
UPPER LAKE 7 W	9167	LAKE	23	39 11	123 02	1520		4P			PETER V PEDRONCINI
UPPER LAKE RANGER STA	9173	LAKE	23	39 10	122 55	1347	4P	4P			U S FOREST SERVICE
UPPER MATTOLE	9177	HUMBOLDT	17	40 15	124 11	255		5P			WESLEY C ROSCOE
UPPER SAN LEANDRO FILTERS	9185	ALAMEDA	4	37 46	122 10	387	7A	7A		C	E BAY MUN UTL DIST
UPPER TRES PINOS	9189	SAN BENITO	20	36 38	121 02	2050				C	ELDON FANCHER
VACAVILLE	9200	SOLANO	23	38 22	122 00	175	6P	6P			C J UHL
VALLETON	9221	MONTEREY	24	35 53	120 42	950				C	MRS AMY CURTIS
VALLEY CENTER 3 NE	9228	SAN DIEGO	33	33 16	117 01	1615		7A			C F IVERSON
VALYERMO RANGER STATION	9251	LOS ANGELES	15	34 27	117 51	3700	4P	4P			U S FOREST SERVICE
VAN NUYS CITY WAREHOUSE FC 15	9260	LOS ANGELES	13	34 11	118 27	[illegible]		8A			LEONARD SWINNEY
VENADO	9273	SONOMA	22	38 37	123 01	1260				C	JOHN B HARPER
VENTURA	9285	VENTURA	33	34 17	119 18	45		8A			ROY PINKERTON
VERMILION VALLEY	9301	FRESNO	27	37 22	118 59	7520		VAR		S	SO CALIF EDISON CO
VICTORVILLE PUMP PLANT	9325	SAN BERDINO	6	34 32	117 18	2859	8A	8A		C	VICTOR CO WATER DIST
VINCENT FIRE STATION FC 120	9345	LOS ANGELES	29	34 29	118 08	3135		5P			L A CO FIRE DEPT
VINTON	9351	PLUMAS	8	39 49	120 11	4945		4P			FRANK DOTTA
VISALIA	9367	TULARE	9	36 20	119 18	354	9A	9A			TULARE CO C OF C
VISTA	9378	SAN DIEGO	33	33 12	117 13	570	5P	5P			CHAMBER OF COMMERCE
VOLCANOVILLE	9382	ELDORADO	1	38 59	120 47	3036		[illegible]			ELMER C OGLE
VOLLMERS	9386	SHASTA	23	40 57	122 26	1359		7A		C	WILLIAM J VOLLMERS
VOLTA POWER HOUSE	9390	SHASTA	23	40 27	121 52	2200	4P	4P		C	P G + E COMPANY
WALLACE	9418	CALAVERAS	[illegible]	38 12	120 59	197		5P			E J FOOTE
(B) WALMAR SCHOOL	9420	CONTRA COSTA	4	37 57	122 05	128		8P			WESLEY G STEELE
WALNUT CREEK 2 ESE	9423	CONTRA COSTA	4	37 53	122 02	245	8A	8A			RAY I WHITTEMORE
WALNUT CREEK 2 ENE	9426	CONTRA COSTA	4	37 54	122 01	220				C	TOMAS S VANASEK
(B) WALNUT CREEK 4 E	9427	CONTRA COSTA	4	37 54	121 59	320		9A			ERNA G IRVING
WALNUT GROVE	9428	SACRAMENTO	23	38 14	121 31	23	5P	5P	5P		PAUL LACKAS
WALNUT PATROL STATION FC 102 B	9431	LOS ANGELES	26	34 00	117 52	488		4P			E PEDERSON
WARNER SPRINGS	9447	SAN DIEGO	33	33 17	116 38	3180	4P	4P		C	WARNERS RESORT CO
WASCO	9452	KERN	10	35 36	119 20	333	[illegible]	8A			KERN CO FSTRY + F D
WASIOJA PATTERSON RANCH	9457	SNTA BARBARA	30	34 59	119 54	2175				C	WILBUR E PATTERSON
WATSONVILLE WATERWORKS	9473	SANTA CRUZ	20	36 56	121 46	95	8A	8A			JOHN L KISTLER
WAWONA RANGER STATION	9482	MARIPOSA	14	37 32	119 40	3975				C	US NAT PARK SERVICE
WEAVERVILLE RANGER STA	9490	TRINITY	35	40 44	122 56	2050	8A	8A		C	U S FOREST SERVICE
WEED 1 S	9499	SISKIYOU	12	41 25	122 23	3630	8A	8A			CHESTER I KIMREY
WELDON 1 WSW	9512	KERN	10	35 40	118 18	2680				C	VERNON J BLOUNT
WEST BIG PINE LOOKOUT	9532	SNTA BARBARA	32	34 42	119 40	6500		VAR		S	U S WEATHER BUREAU
WESTHAVEN	9560	FRESNO	11	36 13	119 59	285		7A			BOSTON LAND COMPANY
WEST POINT 3 SW	9583	CALAVERAS	16	38 22	120 33	2400		6P			W B MANKER
WESTVILLE	9597	PLACER	1	39 11	120 39	5200		VAR		S	CORPS OF ENGINEERS
WHEATLAND 2 NE	9605	YUBA	8	39 02	121 24	113				C	THOMAS A FERGUSON
WHEELER	9612	MENDOCINO	17	39 53	123 55	50	5P	5P			PACIFIC COAST CO
WHEELER SPRINGS 2 SW	9615	VENTURA	33	34 29	119 18	850				C	KENNETH P SHELDON
WHEELER SPRINGS 7 N	9618	VENTURA	29	34 36	119 20	4150				C	ROSCOE G WILBER
WHITE MOUNTAIN 1	9632	MONO	6	37 30	118 11	10150	8A	8A		H	UNIVERSITY OF CALIF
WHITE MOUNTAIN 2	9633	MONO	6	37 35	118 14	12470	8A	8A		H	UNIVERSITY OF CALIF
WHITE ROCK	9639	SACRAMENTO	16	38 34	121 05	353		7A			EDMOND E PAYEN
WHITTIER CITY HALL FC 106 C	9660	LOS ANGELES	26	33 59	118 02	340		5P			K R WARREN
WILLIAMS	9677	COLUSA	23	39 09	122 09	86	8A	8A		C	CITY OF WILLIAMS
WILLITS HOWARD FOREST RANGER STATION	9685	MENDOCINO	7	39 21	123 19	1900				C	STATE DIV OF FSTRY
WILLOWS	9699	GLENN	23	39 32	122 12	140	8A	8A			H R ALLARD
WINCHESTER	9722	RIVERSIDE	33	33 42	117 05	1470				C	JIM M BLACKMORE
WINTERS	9742	YOLO	23	38 32	121 58	135	8A	8A			CITY OF WINTERS
WOFFORD HEIGHTS	9754	KERN	10	35 43	118 27	2700		SS			JAMES H JORGENSEN
WOODCHUCK MEADOW	9773	FRESNO	11	37 02	118 54	9200		VAR		S	CORPS OF ENGINEERS
WOODFORDS	9775	ALPINE	3	38 47	119 49	5671	5P	5P		H	MRS WILMA C BARR
WOODLAND 1 WNW	9781	YOLO	23	38 41	121 48	69	9A	9A			COUNTY OF YOLO
WRIGHTS	9814	SANTA CLARA	4	37 08	121 57	1600		8A			MRS HAZEL J BARSNESS
WRIGHTS LAKE	9816	ELDORADO	1	38 51	120 14	6800		VAR		S	CORPS OF ENGINEERS
YORBA LINDA	9847	ORANGE	26	33 53	117 49	395	6P	6P			RICHARD W JONES
YORKVILLE	9851	MENDOCINO	17	38 55	123 16	1100				C	MRS LOLA A HULBERT
YOSEMITE NATIONAL PARK	9855	MARIPOSA	14	37 45	119 35	3985	5P	5P		C H	U S NAT PARK SERVICE
YREKA	9866	SISKIYOU	12	41 43	122 38	2631	8A	8A		H	U S FOREST SERVICE

STATION	INDEX NO.	COUNTY	DRAINAGE ‡	LATITUDE	LONGITUDE	ELEVATION	OBSERVATION TIME AND TABLES: TEMP.	PRECIP.	EVAP.	SPECIAL (SEE NOTES)	OBSERVER
NEW STATIONS											
ESCONDIDO PARK HILL	2869	SAN DIEGO	33	33 07	117 04	850				C	CITY OF ESCONDIDO
SALINAS 2 E	7668	MONTEREY	24	36 40	121 37	80	5P	5P			SALINAS RURAL F D
REACTIVATED STATIONS											
SNOW LAB CENTRAL SIERRA	8320	NEVADA	8	39 20	120 22	6902				C	US FOREST SERVICE
MILO 5 NE	5669	TULARE	9	36 17	118 46	3400				C	MRS ETHEL WALKER
NAME CHANGE											
(B) MOUNT BALDY FC 85F	5900	LOS ANGELES	26	34 15	117 39	4275		8A		C	U S FOREST SERVICE
(B) REACTIVATED 7/1/58											

‡ 1 AMERICAN, 2 CALAVERAS, 3 CARSON, 4 CENTRAL COAST, 5 COLORADO, 6 DESERT, 7 EEL, 8 FEATHER, 9 KAWEAH, 10 KERN, 11 KINGS, 12 KLAMATH, 13 LOS ANGELES, 14 MERCED, 15 MOJAVE, 16 MOKELUMNE, 17 NORTH COAST, 18 N.E.INTERIOR, 19 OWENS, 20 PAJARO, 21 PIT, 22 RUSSIAN, 23 SACRAMENTO, 24 SALINAS, 25 SAN DIEGO, 26 SAN GABRIEL, 27 SAN JOAQUIN, 28 SANTA ANA, 29 SANTA CLARA, 30 SANTA MARIA, 31 SANTA MARGARITA, 32 SANTA YNEZ, 33 SOUTH COAST, 34 STANISLAUS, 35 TRINITY, 36 TRUCKEE, 37 TUOLUMNE, 38 WALKER.

Additional information regarding the climate of California may be obtained by writing to the Weather Bureau State Climatologist, 557 Federal Office Building, 50 Fulton Street, San Francisco 2, California, or to any Weather Bureau Office near you.

Figures and letters following the station name, such as 12 SSW, indicate distance in miles and direction from the post office.

Delayed data and corrections will be carried only in the June and December issues of this bulletin.

Monthly and seasonal snowfall and heating degree days for the preceding 12 months will be carried in the June issue of this bulletin.

Stations appearing in the Index, but for which data are not listed in the tables, are either missing or received too late to be included in this issue.

Divisions, as used in "Climatological Data" Table, became effective with data for January 1941.

Unless otherwise indicated, dimensional units used in this bulletin are: Temperature in °F, precipitation and evaporation in inches and wind movement in miles. Monthly degree day totals are the sums of the negative departures of average daily temperatures from 65°F.

Evaporation is measured in the standard Weather Bureau type pan of 4-foot diameter unless otherwise shown by footnote following the "Evaporation and Wind" Table.

Long-term means from which departures are computed are based on 10 years or more of record ending generally with data for 1950. Long-term means for full-time stations (those with Weather Bureau, Weather Bureau Airport, or Weather Bureau City in the station name, and also Beaumont 1 E and San Jose) are based on the period 1921 - 1950, adjusted to represent observations taken at the present location.

Water equivalent values published in the "Snowfall and Snow on Ground" Table are the water equivalent of snow, sleet, or ice on the ground. Samples for obtaining measurements are taken from different points for successive observations; consequently occasional drifting and other causes of local variability in the snowpack result in apparent inconsistencies in the record.

Entries of snowfall in the "Climatological Data" Table and the "Snowfall and Snow on Ground" Table, and in the "Seasonal Snowfall" Table include snow and sleet. Entries of snow on ground include snow, sleet, and ice.

Data in the "Daily Precipitation" Table; "Daily Temperature" Table; and "Evaporation and Wind" Table, and snowfall in the "Snowfall and Snow on Ground" Table, when published, are for the 24 hours ending at time of observation. The Station Index shows observation times in local standard time. During the summer months some observers take the observations on daylight saving time.

Snow on ground in the "Snowfall and Snow on Ground" Table is at observation time for all except Weather Bureau and C.A.A. Stations. For these stations snow on ground values are at 4:00 a.m. PST, except for Bishop WB AP, and Sandberg WB which are taken at 6:00 a.m. PST, and Blue Canyon WB AP at 5:30 a.m.

In the Station Index the letters C, G, H, J, and S in the "Special" column under the heading "Observation Time and Tables", indicate the following:

C Weighing Rain Gage Recording Station. Hourly precipitation values are processed for special purposes, and are published later in "Hourly Precipitation Data" Bulletin.

G "Soil Temperature" Table.

H "Snowfall and Snow on Ground" Table.

J "Supplemental Data" Table.

S Storage Precipitation Station. Precipitation measurements, made at irregular intervals, are published in the July or August issues, or as delayed data in the December issue of this publication.

No record in the "Climatological Data" Table and the "Daily Temperature" Table is indicated by no entry.

Interpolated values for monthly precipitation totals may be found in the annual issue of this publication.

\- No record in the "Daily Precipitation" Table; "Evaporation and Wind" Table; "Snowfall and Snow on Ground" Table; and the Station Index.

\+ And also on an earlier date or dates.

* Amount included in following measurement, time distribution unknown.

\# Thermometers are generally exposed in a shelter located a few feet above sod-covered ground; however, the reference indicates that the thermometers are exposed in a shelter on the roof of a building.

// Gage is equipped with a windshield.

AR This entry in time of observation column in Station Index means after rain.

AM Data based on observational day ending before noon.

B Adjusted to a full month.

D Water equivalent of snowfall wholly or partly estimated, using a ratio of 1 inch water equivalent to every 10 inches of new snowfall.

M One or more days of record missing; if average value is entered, less than 10 days record is missing. See "Daily Temperature" Table for detailed daily record. Degree day data, if carried for this station, have been adjusted to represent the value for a full month.

R Amounts from recording gage. (These amounts are essentially accurate but may vary slightly from the amounts to be published later in Hourly Precipitation Data.)

SS This entry in time of observation column in Station Index means observation made near sunset.

T Trace, an amount too small to measure.

V Includes total for previous month.

VAR This entry in time of observation column in Station Index means variable.

Subscription Price: 20 cents per copy, monthly and annual; $2.50 per year. (Yearly subscription includes the Annual Summary.) Checks and money orders should be made payable to the Superintendent of Documents. Remittances and correspondence regarding subscriptions should be sent to the Superintendent of Documents, Government Printing Office, Washington 25, D.C.

General weather conditions in the U.S. for each month are described in the publications MONTHLY WEATHER REVIEW and the MONTHLY CLIMATOLOGICAL DATA, NATIONAL SUMMARY, either of which may be obtained from the Superintendent of Documents, Government Printing Office, Washington 25, D.C.

Information concerning the history of changes in locations, elevations, exposure, etc., of substations through 1957 may be found in the publication 'Substation History' for this state. That publication may be obtained from the Superintendent of Documents, Government Printing Office, Washington 25, D.C. for $1.25. Similar information for regular Weather Bureau stations may be found in the latest issues of Local Climatological Data, obtained as indicated above, price 15 cents.

USCOMM-WB-Asheville - 12/1/58 - 2225

U. S. DEPARTMENT OF COMMERCE
LEWIS L. STRAUSS, Secretary
WEATHER BUREAU
F. W. REICHELDERFER, Chief

CLIMATOLOGICAL DATA

CALIFORNIA

NOVEMBER 1958

Volume LXII No. 11

ASHEVILLE: 1959

Northerly flow of cold air following a storm front moving southward across the State on the 14th, caused the only lapse in the otherwise consistently warm month. Generally below freezing temperatures occurred on the following three days, except in coastal areas and at a few favored inland stations where winds kept minimum temperatures above freezing. The minimum (27°) temperature at Fresno on the 16th was the lowest ever recorded so early in the season, and equalled the lowest November temperature of record. At Santa Maria the minimum (25°) temperature on the 17th was a new record low for November.

STORM DATA

A waterspout was observed by the pilot of a Navy aircraft on the 10th at 10:34 P.s.t., in an area 5 - 10 miles northwest of Point Loma.

Strong winds, light rain, hail, blizzards, and freezing temperatures occurred on the 14th - 16th accompanying and following a cold front which moved southward over the State on the 14th. Strong winds in the Monterey Bay area drove a drifting Navy LCM ashore -- two crewmen were rescued; several small craft were torn from moorings and washed ashore; a $10,000 pleasure craft was badly damaged. Snow fell to low elevations in the Sierra closing two highways, and snow or hail whitened higher hills of the San Francisco Bay area and coastal ranges. Blizzard conditions prevailed in the mountains of southern California, closing two major highways temporarily. Damage to trees, powerlines, signboards, and TV antennas from strong, gusty winds was widespread in all southern areas. Dust and sandstorms in desert regions damaged numerous automobiles. Strong winds in harbor and coastal waters of southern California damaged many small boats. A barge loaded with concrete pipe capsized off Laguna Beach; a 70-foot schooner capsized in Catalina channels, with three of the crew presumably lost; two fishermen swam ashore at Portuguese Bend from a capsized fishing boat; three men were rescued from a capsized boat off Cabrillo Beach, with a fourth man presumably lost; five persons were rescued from a wrecked cabin cruiser at Point Loma; a $50,000 fishing boat broke up in the surf while attempting to enter King's Harbor at Laguna Beach, with the crew rescued by beach lifeguards. Locally violent, gusty, winds broke plate glass windows at a North Hollywood market, and unroofed a nearby storage building; demolished an automobile paint and body shop at National City; destroyed a film producer's tent city near Indio; and demolished a newstand at Montebello. Damage to crops from freezing temperature was light in northern California, but heavier in southern areas where more susceptible crops were in progress. Hail caused considerable damage to outdoor flower crops in the Oceanside -- Carlsbad areas.

M.P. Bergerson
Acting State Climatologist
U.S. Weather Bureau
San Francisco, California

MONTHLY EXTREMES

Highest Temperature 93° on the 4th at Indio U.S. Date Garden, on the 6th at San Bernardino County Hospital and Sunland.

Lowest Temperature -28° on the 17th at White Mountain 2.

Greatest Total Precipitation 12.54 inches at Gasquet Ranger Station.

Least Total Precipitation 0.00 at 17 stations.

Greatest One-day Precipitation 2.41 inches on the 13th at Klamath.

Greatest Total Snowfall 14.0 inches at Squaw Valley Lodge.

Deepest Snow on Ground 11 inches on the 16th at Giant Forest.

Station																							
NORTH COAST DRAINAGE																							
ALDERPOINT	AM	62.0	43.8	52.9		78	1	25	16	358	0	0	6	0	4.06		1.30	14	.0	0				
ANGWIN PAC UNION COL		63.1	43.1	53.1		76	8+	26	15	347	0	0	3	0	.48	- 3.58	.35	9	T	0		1	0	0
BIG BAR RS	AM	57.2M	39.3M	48.3M		77	3	22	16	496	0	0	6	0	2.55		.96	14	.0	0		4	2	0
CALLAHAN RS		52.4	28.3	40.4		71	8+	11	16	732	0	0	21	0	1.31		.41	9	.5	0		5	0	0
CECILVILLE SAWYER		59.4	31.9	45.7		73	3	14	16	573	0	0	16	0	2.63		.63	13	3.0	3	15	6	3	0
CLOVERDALE 3 SSE	AM	68.7	45.7	57.2	2.6	82	7	31	18+	243	0	0	2	0	.48	- 3.74	.25	10	.0	0		2	0	0
COVELO	AM	61.1	35.0	48.1	0.3	73	8+	17	16	501	0	0	11	0	3.16	- 1.43	.84	19	.0	0		6	3	0
CRESCENT CITY 1 N		58.1M	44.9M	51.5M	0.9	65	20+	28	16	397	0	0	1	0	7.98	- 2.36	1.67	4	.0	0				2
DUTTONS LANDING	AM	M	M	M		76	9	29	17		0	0	1	0	.08				.0	0			0	0
ELK VALLEY		53.9	41.1	47.5	4.9	66	7	23	16	516	0		7	0	9.00	- 2.98	2.28	13	T	0		10	7	4
EUREKA WB CITY R		57.6	47.1	52.4	1.1	69	[illegible]	32	16	373	0	0	1	0	3.71	- .93	1.27	9	.0	0		7	3	1
FOREST GLEN	AM	55.3	34.2	44.8	2.4	69	8	15	16	600	0	0	9	0	3.99	- 2.76	1.16	14	T	0		6	4	1
FORT BRAGG	AM	59.3	45.5	52.4	0.3	68	5+	[illegible]	16	[illegible]	0	0	2	0	2.04	- 2.72	.50	19	.0	0		6	1	0
FORT BRAGG AVN		59.7M	43.9	51.8M	- 0.6	66	8+	30	16	465	0	0	2	0	1.62	- 3.35	.60	9	.0	0		4	1	0
FORT JONES RS		52.2	33.3	42.8	1.4	73	8	14	16	662	0	[illegible]	12	0	1.18	- 1.70	.46	9		0		4	0	0
FORT ROSS		63.8	45.5	54.7		73	5	30	16	307	0	0	1	0	.95	- 4.59	.50	9	.0	0		3	1	0
GRATON 1 W		66.5	39.8	53.2	0.3	80	7	26	17	351	0	0	4	0	.56	- 4.04	.34	9	.0	0		2	0	0
HAMILTON AFB		65.1	43.0	54.1	0.6	78	7	30	17	319	0	0	[illegible]	0	.01	- 2.60	.01	9	.0	0		0	0	0
HAPPY CAMP RS		58.2M	40.2M	49.2M	4.0	72	5	24	16	466	0	0	4	0	3.93	- 2.88	1.34	13		0		7	4	1
HEALDSBURG		71.3	[illegible]	57.4	3.6	83	8+	30	17	[illegible]	0	0	[illegible]	0	.27	- 4.08	.13	9	.0	0		1	0	0
HOOPA	AM	M	M	M							0	0		0										
JOICE ISLAND		67.4	44.6	56.0		81	7	30	17	[illegible]	[illegible]		1	0	.36		.05	14	.0	0		0	0	0
KENTFIELD	AM	62.9M	41.0M	51.9M	- 3.1			28	17	385	0	0	1	0	.82	- 4.23	.69	10	.0	0		1	1	0
KLAMATH R		59.5	45.0	52.3		70	5	28	16	373	0	0	[illegible]	0	9.83		2.41	13	.0	0		13	7	4
MOUNT HERMON RS	AM	M	M	M		67	[illegible]	- 2	17		0	0		1	.15				2.5	1	16+		0	0
NAPA STATE HOSPITAL		68.8	40.7	54.8	.6	80	7+	28	17	301	0		2	0	.12	- 2.34	.07	10	.0	0		0	0	0
ORICK PRAIRIE CR PARK		58.1	44.2M	51.2M	2.9	70	[illegible]	26	16	410	0	0	2		7.28	- 1.71	1.42	13	.0	0		11	6	3
ORLEANS		58.5	44.1	51.3	2.7	74	7	25	16	403	0	0	2	0	4.58	- 2.81	1.38	13	.0	0		7	4	1
PETALUMA FIRE STA 2		[illegible]	40.8	55.6	2.1	83	8	24	17	276	0	[illegible]	4	[illegible]	.18	- 2.32	.07	14+	.0	0		0	0	0
POINT ARENA	AM	60.8	46.0	53.4		69		28	16	340	0	0	2	0	2.00		.64	1	.0	0		5	2	0
POTTER VALLEY PH		66.6M	38.6M	52.6M	0.7	79	8	22	16	368	0	0		0	2.50	- 2.63	.70	18	.0	0		5	2	0
SAINT HELENA		71.2	[illegible]	55.6	2.6	84	7	25	17	277	0		6	0	.27	- 3.11	.12	9	.0	0		2	0	0
SALYER RS	AM	56.1M	40.0M	48.1M		73	[illegible]	27	16		0			[illegible]	3.91	- 1.75	1.05	14		0				2
SAN RAFAEL		68.1	46.6	57.4		79	7	25	17	222	0	0	0	0	.25	- 3.38	.12	10	.0	0		1	0	0
SANTA ROSA	AM	71.4	38.5	55.0	1.8	85	6	27	16	297	0	0	7	0	.29	- 2.97	.19	10	.0	0		1	0	0
SCOTIA	AM	61.3	46.3	53.8	0.5	72	9	28	16	330	0	0	2	0	3.79	- 2.05			.0	0				
SONOMA		69.4	39.0	54.2		83	7	25	17	[illegible]	0	0	4	0	.38	- 2.83	.22	9	.0	0		2	0	0
TULELAKE //R		52.4	28.0	40.2	2.2	68	[illegible]	9	17	737	0	1	22	0	1.01	.06	.53	13		1	17+	4	1	0
UKIAH		67.9	38.7	53.3	0.1	79	[illegible]	22	16	346	0	0	6	0	1.96	- 2.09	.94	18	.0	0		4	1	0
WEAVERVILLE RS	AM	55.1	34.7	44.9	0.4	75	[illegible]	17	16	594	0	0	[illegible]	0	2.14	- 2.75	.58	19	.0	0		6	2	0
WEED 1 S	AM	47.7	27.7	37.7		65	9+	10	17	812	0	[illegible]	20	0	.81		.60	10				2	1	0
WHEELER		61.0	47.7	54.4		70	6	34	16	313	0	[illegible]	0	0	4.07		1.02	18	.0	0		7	4	1
YREKA	AM	51.8	34.2	43.0	1.4	70	9+	18	16	655	0	0	11	0	1.20	- 1.19	.44	14	.0	0		3	0	0
DIVISION				50.9											2.32									
SACRAMENTO DRAINAGE																								
ADIN RS		55.5M	25.5M	40.5M		68	29	9	17	726	0	2	22	0	.73		.45	14				2	0	0
ALTURAS RS	AM	57.9	24.2	41.1	[illegible]	69	1	5	17	712	0	0	24	0	.84	- .39	.50	10	4.0	2	16+	2	1	0
AUBURN	AM	66.9	42.3	54.6	.8	79	[illegible]	29	17	305	0	0	4	0	.83	- 2.77	.51	10	.0	0		3	1	0
BLUE CANYON WB AP //R		55.3	38.4	46.9	3.0	67	8	15	16	538	0	2	6	0	3.11	- 3.57	.76	14+	5.7	3	16+	5	4	0
BOWMAN DAM		56.9	34.6	45.8	1.4	66		16	17	571	0	1	8	0	3.39	- 4.28								
BROOKS FARNHAM RCH	AM	68.9M	39.6M	54.3M	0.9			23	17	323	0	0	5	0	T	- 2.15	T	16	.0	0		0	0	0
BURNEY	AM	56.3	25.2	40.8	1.1	71	9	11	17	721	0	0	25	0	.84	- 2.10	.41	14	.1			2	0	0
CANYON DAM		50.4M	28.9M	39.7M	2.0	65	[illegible]	11	17	754	0	2	22	0	1.54	- 2.51	.92	10	1.0			3	2	0
CENTERVILLE PH		69.1	39.6	54.4	[illegible]	85	7	25	16	314	0	0	[illegible]	0	1.38	- 2.92	.55	9	.0	0		3	1	0
CHESTER		55.1	24.3	39.7		70	8+	[illegible]	17	751	0	[illegible]	26	0	1.86	- 1.65	.76	14	1.5	1	18+	5	2	0
CHICO EXP STATION		68.2	40.6	54.4	1.2	83	7	24	17+	311	0	0	4	0	.36	- 2.29	.26	10	.0	0		1	0	0
CLARKSBURG	AM	[illegible]	38.7	53.4	1.9	[illegible]	[illegible]	23	17	344	0	0	6	0	.04	- 1.41	.04	15	.0	0		0	0	0
CLEARLAKE HIGHLANDS	AM	64.8M	39.5M	52.2M		75	7+	22	17+	379	0	0	8	[illegible]	.22		.18	10	.0	0		1	0	0
COLFAX		64.7	42.1	53.4	1.6	76	8+	25	15	343	0	0	4	0	1.45	- 3.48	.98	10	.0	0		2	1	0
COLUSA 1 SSW		[illegible]	[illegible]	53.5	0.7	[illegible]	7	24	17	338	0	0	7	0	.02	- 1.60	.02	10	.0	0		0	0	0
DAVIS AGR COLLEGE	AM	70.0	42.1	56.1	1.9	83	[illegible]	25	17	266	0	0	[illegible]	0	.05	- 1.55	.04	15	.0	0		0	0	0
DEER CREEK PH		49.1	30.3	39.7	- 3.6	65	[illegible]	15	17	752	0	0	18	0	3.86	- 3.40	2.22	14	2.0	2	14	4	2	2
DE SABLA		61.5M	38.4M	50.0M	1.5	74	7	23	16	446	0	0	3	0	2.01	- 4.44	1.08	14	.0	0		2	2	1
DOBBINS COLGATE		M	M	M		80	7	28	16+		0	0	3	0	1.36	- 3.18	1.00	10		0		2	1	1
DOWNIEVILLE RS	AM	56.2	30.4	43.3	- 1.7	72	7	19	17	644	0	0	19	0	2.82	- 4.60	1.24	10				4	3	1
EAST PARK RESERVOIR	AM	66.6	38.1	52.4	1.9	[illegible]	8	22	17	[illegible]	0	0	7	0	.18	- 1.47	.15	19	.0	0		1	0	0
FAIRFIELD POLICE STA		69.6	41.7	55.7		83	7	29	17	276	0	0	[illegible]	0	.08		.04	14	.0	0		0	0	0
FALL RIVER MILLS INTAKE	AM	56.2M	28.1M	42.2M	1.3	70	9	16	17	700	0	0	24	0	1.12	- .99	.92	10				2	1	0
FOLSOM DAM	AM	68.2	45.6	56.9		[illegible]	[illegible]	28	17+	243	0	0	3	0	.33		.19	10	.0	0		2	0	0
GRASS VALLEY	AM	63.2	40.1	51.7	- [illegible]	75	9+	21	17	393	0	0	4	0	2.38	- 3.30	.98	10	1.5	T	15	4	2	0
HAT CREEK PH 1	AM	[illegible]M	27.1M	42.1M	- 0.7	71	9+	15	17	697	0	0	22	0	.96	- .86	.58	10	.0	0		3	1	0
JESS VALLEY		54.4	27.1	40.8	5.7	65	6	1	17	724	0	0	23	0	1.19	- .43	.58	10	6.0	5	15	3	1	0
LAKEPORT		63.6	37.1	50.4		76	7	24	17+	433	0	0	10	0	1.05	- 2.06	.55	18	.0	0		4	1	0
LAKESHORE		65.9	38.5	52.2		80	7+	25	16+	377	0	0	5	0	1.37		.57	9	.0	0		4	1	0
LAKE SPAULDING		57.1	28.8	43.0	0.7	70	8+	8	17	654	0	2	20	0	3.27	- 4.17	1.72	14	5.0	5	16+	4	3	1
LAS PLUMAS		67.7	48.0	57.9	2.0	82	7	30	16	222	0	0	1	0	1.00	- 3.95	.73	10	.0	0		2	1	0
MANZANITA LAKE //	AM	49.4	28.6	39.0		60	9+	9	17	774	0	3	21	0	3.34		1.51	14	2.7			4	2	2
MARYSVILLE	AM	69.5	41.4	55.5	0.6	84	8	27	17	283	0	0	3	0	.16	- 2.08	.16	10	.0	0		1	0	0
MC CLOUD	AM	57.9	28.6	43.3	0.3	70	9+	11	16	643	0	0	22	0	1.23	- 4.27	.64	10	T	T	19+	4	1	0
MINERAL	AM	52.0	27.4	39.7	0.6	64	9	9	17	749	0	3	26	0	3.40	- 1.91	1.79	14	1.0	1	18+	3	2	2
MONTICELLO DAM	AM	70.4	44.0	57.2		86	8	30	17	237	0	0	1	0	.11		.04	14	.0	0		0	0	0
MOUNT SHASTA WB CITY //R		53.2	31.7	42.5	1.0	71	8	14	17+	669	0	1	18	0	.95	- 2.88	.45	9	.9	T	19+	2	0	0
NEVADA CITY	AM	57.7	31.8	44.8	- 2.9	69	[illegible]	19	17	[illegible]	0	0	17	0	[illegible]	- 3.58	.97	10	.0	0	16	4	2	0
ORLAND	AM	68.5	41.1	54.8	0.3	84	6	29	15	[illegible]	0	0	4	0	.26	- 1.62	.12	10	.0	0		1	0	0
OROVILLE 1 WSW	AM	69.6	42.0	55.8		84	8	27	17	275	0	0	3	0	.53		.28	15	.0	0		2	0	0
OROVILLE 7 SE	AM	66.5	38.3	52.4	- 2.2	82	8	23	17	368	0	0	4	0	.50	- 2.93	.45	10	.0	0		1	0	0
PARADISE	AM	66.6	42.5	54.6		81	8	27	17+	306	0	0	3	0	1.74		.91	10	.0	0		2	2	0
PLACERVILLE	AM	61.1	34.9	48.0	0.6	72	9+	21	16	501	0	0	9	0	1.10	- 3.32	.52	10	.0	0		3	1	0
PLACERVILLE IFG	AM	62.8	44.4	53.6		73	9+	26	16	334	0	0	4	0	1.47		.51	10					1	0
PORTOLA		58.0	22.7	40.4	1.8	70	8+	2	17	733	0	2	27	0	.85	- 1.16	.38	14		2	17+	3	0	0
QUINCY RS	AM	56.8	26.9	41.9	0.2	75	8	15	17	687	0	0	24	0	2.30	- 2.48	1.22	10				3	2	1

See Reference Notes Following Station Index

Station		Temperature: Average Maximum	Average Minimum	Average	Departure From Long Term Means	Highest	Date	Lowest	Date	Degree Days	No. of Days Max 90° or Above	Max 32° or Below	Min 32° or Below	Min 0° or Below	Precipitation: Total	Departure From Long Term Means	Greatest Day	Date	Snow, Sleet: Total	Max. Depth on Ground	Date	No. of Days: 10 or More	50 or More	100 or More
RED BLUFF WB AP	R	67.5	42.9	55.2	0.7	83	7	28	17	297	0	0	4	0	.13	- 2.14	.06	13	T	0		0	0	0
REDDING FIRE STA 2		66.6	45.5	56.1	1.8	79	6	32	17	264	0	0	1	0	.74	- 3.32	.35	9	.0	0		2	0	0
ROCKLIN	AM	68.1	[illegible]	53.2	0.1	80	9+	24	17	348	0	0	4	0	.30	- 1.95	.30	10	.0	0		1	0	0
SACRAMENTO WB AP	P	66.6	42.2	54.4	1.3	81	7	27	17	310	0	0	2	0	.09	- 1.41	.07	14	.0	0		0	0	0
SACRAMENTO WB CITY	P	68.1	44.6	56.4	2.1	81	7	30	17	257	0	0	1	0	.16	- 1.43	.12	14	.0	0		1	0	0
SHASTA DAM	AM	63.8	47.7	55.8		80	7	35	15	276	0	0	0	0	1.25		.68	10	.0	0		3	1	0
SIERRA CITY	AM	60.2	34.3	47.3		75	8+	16	17	526	0	0	8	0	3.45		1.02	10	3.5	3	16+	4	4	1
SIERRAVILLE RS	AM	56.7	22.7	39.7	1.4	73	9+	0	17	750	0	1	26	1	.97	- 1.80	.32	15	4.0	3	16+	3	0	0
STONY GORGE RESERVOIR		68.3	40.3	54.3	[illegible]	82	7+	[illegible]	29+	314	0	0	3	0	.17	- 1.46	.12	18	.0	0		1	0	0
STRAWBERRY VALLEY		[illegible]	36.3	47.8		75	[illegible]	20	17	511	0	0	5	0	3.92		1.84	14	1.3	1	16+	3	2	2
TURNTABLE CREEK	AM	65.3M	45.7M	55.5M		81	7	32	16+	280	0	0	2	0	1.06		.74	10	.0	0		2	1	0
TWIN LAKES		50.0M	24.1M	37.1M	3.2	[illegible]	[illegible]			833	0		29	0	2.84	- 1.06								
UPPER LAKE RS		M	M	M		80	[illegible]	21	17		0	0		0	1.49	- 1.82	.63	18	.0	0		4	1	0
VACAVILLE		[illegible]	42.3	56.0	2.0	85	7	26	17	271	0	0	1	0	.12	- 2.49	.10	14	.0	0		1	0	0
VOLTA PH		63.7	[illegible]	[illegible]		[illegible]	7	25	17	357	0	[illegible]	3	0	1.26	- 2.58	.59	14	.0	0		4	1	0
WALNUT GROVE		69.2	40.0	54.6		80	7	25	17	305	0	0	4	0	.00		.00		.0	0		0	0	0
WILLIAMS	AM	69.9	40.0	55.0		84	8	25	16	294	0	0	3	0	.01		.01	19	.0	0		0	0	0
WILLOWS	AM	69.6	40.8	55.2	1.2	85	8	28	17	290	0	0	5	0	.16	- 1.64	.13	10	.0	0		1	0	0
WINTERS	AM	71.7	43.0	57.4		85	7	28	17	232	0	0	1	0	.00		.00		.0	0		0	0	0
WOODLAND 1 WNW	AM	70.0	39.8	54.9	0.8	85	8	25	17	300	0	0	4	0	T	- 1.90	T	10	.0	0		0	0	0
DIVISION				49.7											1.18									
NORTHEAST INTERIOR BASINS																								
BOCA	AM	53.7	18.5	36.1	1.0	72	9	- 6	17	858	0	2	28	2	.78	- .98	.31	15	5.0	4	18+	3	0	0
BRIDGEPORT		54.8	14.5	34.7		72	8	- 8	17	902	0	2	29	1	.15		.08	15	1.8	1	15	0	0	0
CEDARVILLE	AM	[illegible]	29.4	41.2	1.5	72	1	10	17	709	0	2	21	0	1.56	.07	.77	14	3.1	2	15	2	2	0
DONNER MEMORIAL ST PK	AM	53.3	21.6	37.5		69	9	0	17	821	0	2	30	1	1.90		.91	14	9.0	7	16	5	1	0
DOYLE 5 SSE	AM	53.9	26.0	40.0		70	9	4	17	745	0	2	23	0	.88		.53	15	8.0	7	15	2	1	0
FORT BIDWELL		55.5	28.8	42.2	3.6	67	8+	7	17	678	0	2	21	0	1.74	- .13	.73	10	4.0	2	17+	3	2	0
LAKE CITY	AM	53.4M	30.7M	42.1M	3.5	67	9	[illegible]	17	690	0	2	[illegible]	0	2.66	.50	1.36	14				3	2	2
MONO LAKE		51.3	28.2	39.8		70	8	13	17	750	0	2	23	0	.31		.18	15	3.0			2	0	0
SQUAW VALLEY LODGE		49.0	21.0	35.0		66	8	- 7	17	892	0	3	28	1	2.07		.85	14	14.0	9	16+	4	2	0
SUSANVILLE AP		54.2	26.4	40.3	- 0.6	70	8	10	17	733	0	2	25	0	.91	- 1.14	.38	10	1.5	0		3	0	0
TAHOE	AM	47.4	26.5	37.0	1.5	65	9	6	17	833	0	3	28	0	.78	- 2.50	.46	14	6.5	6	15	3	0	0
TRUCKEE RS	AM	49.6M	18.9	34.3M	- 2.4	68	9	- 4	17	920	0	3	30	2	1.52	- .96	.60	14	9.5	6	16	4	2	0
WOODFORDS		[illegible]M	30.7	44.5M	3.9	75	8	4	17	556	0			0	1.30	- .96	.56	10	4.0	4	15	3	1	0
DIVISION				38.8											1.27									
CENTRAL COAST DRAINAGE																								
BEN LOMOND		69.0	38.7	53.9	1.5	80	[illegible]	25	17	[illegible]	0	0	5	0	.45	- 5.34	.24	14	.0	0		1	0	0
BERKELEY	P	65.4	48.5	57.0	1.6	76	[illegible]	40	16+	235	0	0	[illegible]	0	.16	- 2.25	.11	9	.0	0		1	0	0
BURLINGAME		63.4	45.1	54.3		73	8	[illegible]	17	312	0	0	1	0	.09		.07	14	.0	0		0	0	0
CROCKETT	AM	66.7	45.6	56.2		80	8	31	17	263	0	0	1	0	.01	- 1.76	.01	10	.0	0		0	0	0
GILROY	AM	70.7	39.6	55.2		85	9	23	17	250	0	0	5	0	.19		.10	10	.0	0		1	0	0
HALF MOON BAY 2 NNW	AM	63.9	44.3	54.1	0.0	70	21+	[illegible]	[illegible]	317	0	0	1	0	.50	- 2.16	.16	10	.0	0		4	0	0
HOLLISTER		[illegible]	38.1	54.6	0.3	84	8	[illegible]	17	304	0	0	[illegible]	0	.55	- .77	.26	14+	.0	0		2	0	0
KING CITY		73.6M	37.9M	55.8M	1.2	85	1	20	17	271	0				.19	- .68	.09	10	.0	0		0	0	0
LIVERMORE	AM	70.4	39.1	54.8	0.4	85	9	27	17	303	0	0	4	0	.14	- 1.37	.07	14	T	0		0	0	0
LOS GATOS		[illegible]	44.0	57.0	2.5	[illegible]		31	16+	238	0	0	3	0	.34	- 2.42	.19	10	.0	0		2	0	0
MARTINEZ FIRE STA	AM	66.7	[illegible]	55.2		81		30	17	290	0	[illegible]	1	0	.05		.04	9	.0	0		0	0	0
MONTEREY		68.7	46.4	57.6		79	8	36	17	216	0	0	[illegible]	0	.51		.27	14	.0	0		2	0	0
MOUNT DIABLO NORTH GATE	AM	[illegible]	[illegible]	56.5		79	9+	30	17+	251	0	0	3	0	.34		.21	14	.0	0		1	0	0
MOUNT HAMILTON		58.4M	43.5M	51.0M	2.3	71	[illegible]	18	16	413	0	1	5	0	1.23	- 1.44	.65	14	2.0	2	15	3	1	0
NACIMIENTO DAM		72.9M	38.2M	55.6M		85	8+	20	17	279	0	0		0	.22		.15	10	.0	0		1	0	0
NEWARK	AM	67.6M	45.4M	56.5M		78	9	33	16	251	0	0	0	0	.16		.08	14	.0	0		0	0	0
OAKLAND WB AP	P	65.6	46.0	55.8	2.0	77	[illegible]	33	17	269	0	0	0	0	.09	- 1.86	.04	13+	.0	0		0	0	0
ORINDA BOWMAN		67.6	[illegible]	53.2		82	8	24	17+	345	0	0	6	0	.25		.10	13	T	0		1	0	0
PALO ALTO CITY HALL		66.4	42.3	54.4		78	8	28	17	312	0	0	1	0	.13		.06	10	.0	0		0	0	0
PASO ROBLES		73.3	33.7	53.5	1.2	85	8	14	17	335	0	0	16	0	.13	- 1.03	.07	14	.0	0		0	0	0
PASO ROBLES CAA AP		70.5	36.0	53.3		[illegible]	8	18	17	345	0	0	13	0	.12		.06	14+	.0	0		0	0	0
PINNACLES NM		73.2	36.1	54.7	0.4	86	8	20	17	[illegible]	0	0	10	0	.44	- .54	.15	9	.0	0		2	0	0
PISMO BEACH		71.7	48.0	59.9		87	[illegible]	29	17	184	0	0	1	0	.16		.14	10	.0	0		1	0	0
PT PIEDRAS BLANCAS		60.8	49.2M	55.0M	- 0.1	68	28	[illegible]	17	[illegible]	0	0	0	0	.29	- 1.17	.13	15	.0	0		2	0	0
PORT CHICAGO NAVAL DEPOT	AM	67.8	M	M		80	9				0	0		0	.03		.02	16	.0	0		0	0	0
PRIEST VALLEY		[illegible]	29.0	48.6		81	8	13	17	[illegible]	0	0	21	0	[illegible]	- 1.22	.10	11	.5	1	15	1	0	0
REDWOOD CITY		67.5	[illegible]	55.4	1.1	77	7	31	17	282	0	0	1	0	.12	- 1.62	.09	14	.0	0		0	0	0
RICHMOND	AM	66.8	48.1	57.5		79	9	36	17	223	0	0	0	0	.03		.02	10	.0	0		0	0	0
RICHMOND FIELD STA	AM	65.2	48.0	56.6		73	24+	35	17	246	0	0	0	0	.00		.00		.0	0		0	0	0
SAINT MARYS COLLEGE		66.1	36.9	51.5		78	8	21	17+	398	0	0	7	0	.27		.17	14	T	0		1	0	0
SALINAS 2 E		70.9	43.4	57.2		84	23+	29	17	230	0	0	2	0	.19		.09	14	.0	0		0	0	0
SAN FRANCISCO WB AP	P	[illegible]	[illegible]	57.2	2.8	77	8+	36	17	225	0	0	[illegible]	0	.15	- 1.47	.07	14	.0	0		0	0	0
SAN FRANCISCO FOB	P	64.7	51.4	58.1	0.9	78	8	43	16	205	0	0	0	0	.09	- 2.18	.06	13	.0	0		0	0	0
SAN GREGORIO 3 SE		67.1	41.6	54.4		78	8	27	16	309	0	0	2	0	.84		.37	11	.0	0		3	0	0
SAN JOSE	P	68.0	46.2	57.1	1.1	80	8	[illegible]	17	230	0	0	0	0	.23	- .94	.18	14	.0	0		1	0	0
SAN LUIS OBISPO POLY	AM	73.8	47.1	60.5	2.3	84	8+	33	16	165	0	0	0	0	.32	- 1.38	.28	10	.0	0		1	0	0
SAN MATEO		67.9	44.4	56.2	1.1	77	8+	33	17	261	0	0	0	0	.09	- 2.13	.06	14	.0	0		0	0	0
SANTA CLARA UNIVERSITY		M	M	M				32	17		0	0	1	0					.0	0				
SANTA CRUZ		67.2	42.0	54.6	- 0.3	75	21	31	18	304	0	0	2	0	.37	- 2.37	.12	15+	.0	0		2	0	0
UPR SAN LEANDRO FILTERS	AM	67.4	43.9M	55.7M		78	9	32	17	278	0	0	1	0	.12		.07	14	.0	0		0	0	0
WALNUT CREEK 2 ESE	AM	69.2	38.1	53.7	- 1.0	82	9+	24	17+	334	0	0	8	0	.14	- 1.92	.07	10	.0	0		0	0	0
WATSONVILLE WATERWORKS	AM	68.2	41.7	55.0	0.7	78	24+	28	17	295	0	0	2	0	.30	- 1.71	.12	15	.0	0		1	0	0
DIVISION				55.4											.25									
SAN JOAQUIN DRAINAGE																								
ANTIOCH 1 E		67.7	41.8	54.8	0.4	88	7	25	17	310	0	0	2	0	.03	- 1.20	.03	14	.0	0		0	0	0
ANTIOCH PUMP PLT 3	AM	69.4	39.3	54.4		81	9	24	17	318	0	0	6	0	T		T	10	.0	0		0	0	0
ASH MTN	AM	69.5	43.3	56.4	1.2	83	9+	27	17+	254	0	0	3	0	.61	- 1.86	.36	15	.0	0		3	0	0
AUBERRY		68.4	40.0	54.2	3.1	78	8+	21	17	318	0	0	3	0	.56	- 1.77	.31	15	.0	0		2	0	0
AVENAL 9 SSE	AM	68.5M	40.3M	54.4M		80	9	25	18	316	0	0	5	0	.33		.17	16	.0	0		2	0	0
BAKERSFIELD WB AP	P	68.4	43.8	56.1	- 0.1	81	9	30	17	264	0	0	3	0	.38	- .05	.23	14	.0	0		2	0	0
BIG CREEK PH 1		58.1	40.4	49.3	[illegible]	72	8	16	16	467	0	0	5	0	1.34	- 1.49	.70	15	6.0	3	15	3	2	0

See Reference Notes Following Station Index

CLIMATOLOGICAL DATA

Station		Temperature: Average Maximum	Average Minimum	Average	Departure From Long Term Mean	Highest	Date	Lowest	Date	Degree Days	No. of Days: Max 90° or Above	Max 32° or Below	Min 32° or Below	Min 0° or Below	Precipitation: Total	Departure From Long Term Mean	Greatest Day	Date	Snow, Sleet: Total	Max Depth on Ground	Date	No. of Days: .10 or More	.50 or More	1.00 or More
BUTTONWILLOW	AM	69.2	37.8	53.5	0.0	[illegible]	10+	25	17	[illegible]	[illegible]	0	10	0	.30	- .18	.13	10	.0	0		1	[illegible]	0
CALAVERAS BIG TREES	AM	[illegible]	31.4	45.0	0.2	71	9	[illegible]	17	[illegible]	0	1	17	[illegible]	1.75	- 3.39	.79	14		2	16	4	2	0
CAMP PARDEE	AM	[illegible]	44.5	55.9	0.5	79	9	[illegible]	16	268	0	[illegible]	3	0	.39	- 2.01	.19	14	.0	0		2	0	0
CATHAY BULL RUN RCH	AM	[illegible]	38.2	[illegible]		[illegible]	[illegible]	[illegible]	16	364	[illegible]	[illegible]	5	0	.25		.11	13	.0	0		1	0	0
CEDAR GROVE		M		M		[illegible]					0			0										
CHERRY VALLEY DAM	AM	[illegible]	33.7	46.6		74	[illegible]	15	17+	[illegible]	0	1	10	0	1.46		.55	10	5.0	5	[illegible]	4	2	0
COALINGA		[illegible]M	[illegible]M	54.6M	0.1	82	[illegible]	[illegible]	[illegible]	307	0	0		0	.27	- .19	.20	10	.0	0		1	0	0
CORCORAN IRRIG DIST	AM	[illegible]	39.7	53.8		[illegible]	1[illegible]	7	18+	330		0		0	.39		.24	16	.0	0		2	0	0
DENAIR		[illegible]	38.4	53.7	.9	81	8	24	17	332		0	7	0	.03	- 1.04	.02	15	.0	0		0	0	0
DUDLEYS		64.1	29.1	46.6	0.4	78	1	14	17	541	0		22	0	.86	- 2.76	.45	14	T	0		2	0	0
ELECTRA PH		69.5	40.3	54.9	1.2	82	8	27	17+	299	0	0	3	0	.63	- 2.31	[illegible]	14	.0	0		2	0	0
FIVE POINTS 5 SSW		70.5	37.0	53.[illegible]		87	1	19	17	332	0	0	13	0	.05		.05	10	.0	0		0	0	0
FRESNO WB AP	R	68.5	40.2	54.4	0.9	80	9+	27	16	313	0	0	[illegible]	0	.21	- .54	.15	14	.0	0		1	0	0
FRIANT GOVT CAMP	AM	69.2	39.3	54.3	- 0.6	81	9	21	16	318	0	0	7	0	.32	- 1.01	.23	15	.0	0		1	0	0
GIANT FOREST	AM	47.9	28.7	38.3	- 3.4	64	[illegible]	4	17	792	0	2	21	0	1.47	- 2.76	.65	15	11.0	11	16	3	2	0
GLENNVILLE		66.8	29.1	48.0		80	9	14	17+	507	0	0	21	0	D .83		.53	15	3.0			3	1	0
GRANT GROVE	AM	51.7	30.8	41.3	1.0	66	9	[illegible]	17+	705	0	2	15	0	.98	- 3.38	.46	15	7.0	6	16	2	0	0
HANFORD		70.2	36.9	53.6	0.8	82	[illegible]	[illegible]	18+	337	0	[illegible]	9	0	.23	- .47	.12	10	.0	0		2	0	0
HETCH HETCHY	AM	[illegible]	34.0	46.8	0.8	78	[illegible]	17	17	540	0	0	10	0	1.61	- 1.78	.80	15	1.5			4	2	0
HUNTINGTON LAKE		[illegible]	29.0	39.2	- 0.6	61	8	[illegible]	16	765	0	3	21	0	1.15	- 1.76	.65	15	9.0	8	15	3	1	0
IDRIA		65.3	44.9	55.1	1.0	77	8	26	17	290	0	0	4	0	.64	- .56	.35	10				3	0	0
KERN RIVER PH 1		68.9	50.6	59.8	- 0.1	83	9	[illegible]	17	171	[illegible]	0	0	0	.57	- .25	[illegible]	[illegible]	.0			3	0	0
KERN RIVER PH 3		69.2	36.[illegible]	53.1		83	[illegible]	23	17	353	0	0	[illegible]	0	.29		.29	[illegible]	.0	0		1	0	0
KETTLEMAN CITY 1 SSW	AM	69.9	44.2	57.1		85	10	[illegible]	17	250	0	0	3	0	.23		.16	10	.0	[illegible]		1	0	0
KETTLEMAN STA		71.0	47.5	59.3	3.6	82	[illegible]	30	17	191	0	0	1	0	.30	- .01	.18	10	.0			1	0	0
LE GRAND		69.4M	[illegible]M	52.8M	[illegible]	81	8	22	16	360	0	0	7	0	.00	- 1.30	.00		.0	0		0	[illegible]	0
LEMON COVE		67.9	43.1	55.5	0.8	80	9+	30	18+	282	[illegible]	[illegible]	3	0	.12	- 1.12	.12	10	.0			1	0	0
LINDSAY		69.5	38.8	54.2	1.1	81	9	27	18	316	0	0	8	0	.24	- .57	.14	10	.0	0		2	0	0
LODI		68.7	38.3	53.5	1.3	81	7	[illegible]	17	336	0	0	7	[illegible]	.12	- 1.58	.08	14	.0	0		0	0	0
LOS BANOS		70.1	39.8	55.0	0.4	83	8	24	17	294	0	0	3	0	.07	- .83	.03	15	.0	0		0	0	
MADERA	AM	71.5	38.8	55.2	2.8	84	[illegible]	25	16	294	[illegible]	[illegible]	8	0	.24	- .72	.24	15	.0	0		1	0	0
MANDEVILLE ISLAND		67.2	40.7	54.0		77	8+	24	17	327	[illegible]	0	6	0	.08		.05	15	.0	0		0	0	[illegible]
MARICOPA		68.4	44.7	56.6	- 0.3	82	[illegible]	29	18+	257	0	0	3	0	.78	.39	.51	10		0		2	1	0
MERCED FIRE STA 2		67.3M	36.8M	52.1M	- 1.4	79	[illegible]	24	17	383	0	[illegible]	6	0	.07	- 1.13	.05	10	.0	0		0	0	0
MIDDLEWATER		67.8	42.9	55.4	- 0.3	82	9	27	17	285	0	[illegible]	3	0	.34	.01	.22	11		0		2	0	0
MODESTO		71.2	39.7	55.5	3.4	83	6	[illegible]	17	280	0	[illegible]	[illegible]	[illegible]	.11	- 1.07	.05	15	.0	0		0	0	0
NEWMAN		M	M	M		84	9				[illegible]			0	.03	- .94	.03	10	.0	0		0	0	0
NORTH FORK RS	AM	65.1M	35.9M	50.5M	0.2	78		[illegible]	17	428	[illegible]	[illegible]	9	0	.79	- 2.10	.30	10				3	0	0
OAKDALE WOODWARD DAM	AM	67.9	40.5	54.2	1.3	79	9+	29	17+	321	[illegible]	0	4	0	.20	- 1.25	.12	16	.0	0		[illegible]	[illegible]	0
ORANGE COVE	AM	68.9	39.7	54.3	0.4	82	10	27	17+	313	0	0	[illegible]	0	.13	- .86	.13	[illegible]	.0	0		1	0	0
PANOCHE JUNCTION		70.8	42.4	56.6	1.9	83	8+	25	17	[illegible]	0	0	3	0	.26	- .15	.20	15	.0	0		1	0	0
PORTERVILLE	AM	70.1	40.9	55.5	0.8	82	1	27	18	277	0	0	4	0	.20	- .59	[illegible]	15	.0	0		1	0	0
POSEY 3 E		57.9	31.9	44.9		73	8	9	17+	[illegible]	0	1	12	0	1.72		1.18	[illegible]	8.0	8	16	3	[illegible]	1
SALT SPRINGS PH		64.3	40.8	52.6		78	8	25	17+	366	0	0	4	0	1.73	- 2.79	.71	14	2.5	1	16+	[illegible]	2	0
SONORA	AM	68.2	39.5	53.9	2.0	81	9	26	17+	326	0	[illegible]	[illegible]	0	.64	- 2.57	.26	15	.0			[illegible]	0	0
SO ENTRANCE YOSEMITE NP		60.0	27.8	43.9		72	8	[illegible]	16	626	0	0	23	[illegible]	1.49		.70	10				[illegible]	2	0
STOCKTON CAA AP		69.2	41.4	55.3		81	8+	26	17	285	0	0	2	0	.02		.01	14+	.0	0		0	[illegible]	0
STOCKTON FIRE STA 4	AM	67.4	40.7	54.1	0.8	79	8	26	17	321	0	0	1	0	.03	- 1.40	.03	[illegible]	[illegible]	0		0	0	0
STOCKTON MOWRY BRIDGE		70.5	39.1	54.8		82	7	23	17	302	0	0	6	0	.07		.03	10	[illegible]	0		0	0	0
TEHACHAPI		61.1	32.6	46.9	- 0.6	78	8	6	17	536	0	1	14	0	.75	- .02	.60	15	7.0	4	16+	2	1	[illegible]
TEJON RANCHO		67.2	45.8	56.5	1.1	82	9	31	16	258	C	0	2	0	1.42	.32	.70	10	[illegible]	0		3	1	0
THREE RIV EDISON PH 2		69.0	39.0	54.0	1.1	80	10+	26	17	318	0	0	[illegible]	0	.46	- 1.21	.31	[illegible]	.0	0		[illegible]	0	0
TIGER CREEK PH		64.8	37.9	51.4	1.6	80	8	24	16	401	0	0	6	0	1.44	- 3.22	1.15	15	T	0		2	1	1
TRACY FARBONA	AM	67.9	43.4	55.7		81	8	29	17	277	0	0	2	0	.07	- 1.02	.06	10	.0	0		0	0	0
TRACY PUMPING PLANT		68.6	43.1	55.9		81	7	26	17	273	0	0	[illegible]	0	.00		.00		.0	0		0	0	0
VISALIA	AM	71.2	41.6	56.4	2.1	84	10	24	18	259	0	0	[illegible]	0	.21	- .56	.13	15	.0	0		1	0	0
WASCO	AM	69.9	39.6	54.8	1.2	82	10+	27	17	304	0	0	4	0	.35	- .09	.23	15	.0	0		2	0	0
YOSEMITE NP		57.5	30.7	44.1	0.5	73	[illegible]	16	16	620	0	0	17	[illegible]	1.[illegible]	- 1.96	.55	10	3.8	2	15	3	1	0
DIVISION				52.6											.53									
SOUTH COAST DRAINAGE																								
LPINE 1 W		73.8	42.5	58.2		[illegible]	6	28	[illegible]	202	[illegible]	[illegible]	[illegible]	0	.50		.41	15	.0	0		1	0	0
VALON PLEASURE PIER	AM	66.9	47.7	57.3	- 2.8	75	2	37	16	222	0	0	0	0	.18	- .65	.16	14	.0	0		1	0	0
ARRETT DAM	AM	73.3	33.8	53.6	- 3.0	88	7	22	18+	337	0	0	12	0	.82	- .32	.62	16	.0	0		2	1	0
EAUMONT PUMPING PLANT	AM	67.9	42.2	55.1		84	7	22	17	298	0	0	4	0	.65	- .85	.50	12	.0	0		2	1	0
IG BEAR LAKE DAM		44.5	23.6	34.1	- 3.9	63	5	- 5	17	924	0	2	27	1	1.85	- .65	1.24	12	10.0			3	1	1
ONITA		74.6	44.0	59.3	0.7	86	3	31	18	166	0	0	2	0	.69	- .15	.53	11	.0	0		2	1	0
URBANK WB AP	R	74.2	47.3	60.8	0.9	88	6	32	17	[illegible]	0	0	1	0	.01	- .97	.01	15	T	T	[illegible]	0	0	0
ABRILLO NM	R	69.3	53.[illegible]M	61.2M		85	3	42	17	108	0	0	0	0	.33		.24	11	.0	0		1	0	0
ACHUMA DAM	AM	75.9	43.6	59.8		90	4	25	17	166	1	0	1	0	.21		.08	16+	.0	0		[illegible]	0	0
AMPO		69.9	35.9	52.9		88	6	19	17	355	0	0	9	0	.80	- .49	.30	16	2.0	0		3	0	0
ANOGA PARK PIERCE COL		75.5	42.3	58.9		90	6	23	17	181	1	0	2	0	.01		.01	11	.0	0		0	0	0
HULA VISTA	AM	M	M	M		80	4	37	18		0	0	0	0	.55	- .17	.22	16+	.0	0		3	0	0
LAREMONT POMONA COLLEGE		72.7	44.3	58.5	- 0.1	87	6	29	17	197	0	0	3	0	.10	- 1.18	.10	11	.0	0		1	0	0
ORONA		75.0	43.6	59.3	0.3	85	6+	26	17	166	0	[illegible]	[illegible]	0	.18	- .64	.18	11	.0	0		1	0	0
ULVER CITY		M	48.6M	M		83	3+	37	17		0	0	0	[illegible]	.00	- 1.01	.00		.0	0		0	0	0
UYAMA	AM	66.3	32.5	49.4		80	10	15	16	461	0	0	16	0	.5[illegible]		.46	11				1	0	0
UYAMACA	AM	61.1	30.3	45.7	- 0.1	77	8+	13	17	572	0	0	20	0	2.14	- .63	1.23	16	[illegible]	5	16	3	2	1
L CAJON 2 E		75.4	39.9	57.7	- 1.2	87	4+	26	18	215	0	0	6	0	.50	- .53	.25	11	.0	0		2	0	0
L CAPITAN DAM	AM	77.0	48.2	62.6	0.8	88	4	36	16	109	0	0	0	0	.58	- .48	.21	11	.0	0		3	0	0
LSINORE		76.0	39.5	57.8	0.0	91	6	[illegible]	17	212	1	0	3	0	.05	- .84	.05	10	.0	[illegible]		0	0	0
SCONDIDO		73.8	40.2	57.0	0.7	82	3	25	17	234	0	[illegible]	4	0	.20	- 1.04	.20	11	.0	0		1	0	0
ONTANA KAISER		75.0	50.7	62.9	4.0	89	6	33	17	112	0	0	0	0	.24	- .89	.12	11+	.0	0		2	0	0
ENSHAW DAM	AM	68.6	33.2	50.9		84	9	19	17	415	0	0	13	0	.50		.22	16	.0	0		2	0	0
DYLLWILD RS		65.6M	29.1M	47.4M	1.3	79	8	10	17	523	0	0		0	.45	- 2.04	.21	11		0		2	0	0
ULIAN WYNOLA		60.9	36.6	48.8		75	8	11	17	481	0	0	6	0	1.80		.95	16	5.0			4	2	0
AGUNA BEACH		70.2M	42.8M	56.5M	- 3.4	77	20	29	17	250	0	0	2	0	.08	- 1.03	.08	11	.0	0		0	0	0
A MESA		73.0	48.3	60.7	0.2	84	3	35	18	131	0	0	0	0	.65	- .43	.40	11	.0	0		2	0	0
OMPOC SEWAGE PLANT		71.3	40.6	56.0		85	3	25	17	264	0	0	5	0	.16		.11	15	.0	0		1	0	0
ONG BEACH		72.6	51.4	62.0	1.5	83	19+	36	17	100	0	0	0	0	.01	- .95	.01	10	.0	0		0	0	0
ONG BEACH CAA AP		73.3	48.9	61.1		83	2	34	17	122	0	0	0	0	T		T	15+	.0	0		0	0	0
OS ANGELES WB AP	R	74.1	53.7	63.9	4.6	83	19	41	17	64	0	0	0	0	T	- 1.10	T	25+	.0	0		0	0	0
OS ANGELES WB CITY	R	73.2	53.4	63.3	1.2	83	4+	40	17	80	0	0	0	0	T	- 1.03	T	25+	.0	0		0	0	0
ILL CREEK 2		66.9	48.4	57.7	- 1.3	80	7+	29	17+	237	0	0	2	0	.74	- .74	.59	11	T	0		2	1	0
T WILSON FC 338B	//	60.4	41.9	51.2	1.2	74	5	16	16	411	0	1	5	0	.20	- 3.78	.17	10	.0	0		1	0	0

See Reference Notes Following Station Index

CLIMATOLOGICAL DATA

CALIFORNIA
NOVEMBER 1958

Station	Temperature: Average Maximum	Average Minimum	Average	Departure From Long Term Means	Highest	Date	Lowest	Date	Degree Days	No. of Days Max 90° or Above	Max 32° or Below	Min 32° or Below	Min 0° or Below	Precipitation: Total	Departure From Long Term Means	Greatest Day	Date	Snow, Sleet: Total	Max Depth on Ground	Date	No. of Days .10 or More	.50 or More	1.00 or More
NEWPORT BEACH HARBOR	[illegible]	[illegible]	[illegible]	- 0.9	74	3	34	17	198	0	0	0	0	.08	- .85	.06	11	.0	0		0	0	0
NORTH H[illegible]	M	M	M		85	6+	38	17		0	0	0	0	.00	- 1.08	.00		.0	0		0	0	0
OCEANSIDE PENDLETON	67.9	47.5	57.7		75	29+	[illegible]	18	213	0	0	1	0	.05		.03	16	.0	0		0	0	0
OJAI	76.7	40.8	58.8	0.9	90	6	25	17	191	1	0	2	0	.08	- 1.25	.07	10	.0	0		0	0	0
OXNARD	73.7	46.3	60.0	1.2	84	20	34	17	157	0	0	0	0	.08	- 1.02	.08	11	.0	0		0	0	0
PALOMAR MTN OBSY R	62.8	[illegible]	51.4		77	7+	17	16	401	0	1	5	0	.36		.17	11	T	0		2	0	0
PASADENA	74.6	48.4	61.5	1.9	86	6	33	17	121	0	0	0	0	.12	- 1.29	.05	11+	.0	0		0	0	0
POINT ARGUELLO LIGHT STA	63.8	52.6	58.2		70	28+	42	18+	195	0	0	0	0	.01		.01	10	.0	0		0	0	0
POMONA	74.9	41.3	58.1	2.1	88	6	26	17	200	0	0	3	0	.03	- 1.33	.03	11	.0	0		0	0	0
RAMONA SPAULDING	74.6	39.9	57.3		89	6	23	17	224	0	0	2	0	.95		.42	16	.0	0		3	0	0
REDLANDS	74.0	44.1	59.1	1.1	91	6	27	17	182	1	0	2	0	.29	- .70	.26	11	.0	0		1	0	0
RIVERSIDE FIRE STA 3	75.2	[illegible]	58.1	- 0.2	89	6	25	17	203	0	0	6	0	.06	- .69	.06	11	.0	0		0	0	0
RIVERSIDE CITRUS E S R AM	75.1M	44.3	59.7M		91	7	26	17	166	1	0	3	0	.19		.10	12	.0	0		1	0	0
SAN ANTONIO CN MOUTH	70.3	48.8	59.6	- 1.5	85	6	32	16	181	0	0	1	0	.37	- 1.80	.35	11	.0	0		1	0	0
SAN BERNARDINO CO HOSP	75.5	40.9	58.2	0.0	93	6	24	17	205	1	0	5	0	.16	- 1.12	.11	11	.0	0		1	0	0
SANDBERG WB //R	56.0	42.2	49.1	- 0.4	73	8	21	16	469	0	1	5	0	.51	- .19	.23	15	2.8	3	16	2	0	0
SAN DIEGO WB AP R	71.4	52.3	61.9	1.1	79	3	41	17	93	0	0	0	0	.44	- .39	.32	11	.0	0		1	0	0
SAN FERNANDO	75.5	48.6	62.1	1.5	90	6	35	17+	126	1	0	0	0	.03	- 1.17	.03	11	.0	0		0	0	0
SAN GABRIEL FIRE DEPT	76.3	46.5	61.4	1.4	86	6+	30	17	115	0	0	1	0	.08	- 1.45	.05	10	.0	0		0	0	0
SAN JACINTO	73.5	36.0	54.8	- 2.1	88	6	19	17	300	0	0	8	0	.27	- .75	.25	11	.0	0		1	0	0
SAN MARCOS RANCH AM	75.1M	36.6M	55.9M		88	4	18	17	257	0	0	10	0	.13		.07	11	.0	0		0	0	0
SAN PEDRO	68.0	54.4	61.2	0.3	78	2	39	18	113	0	0	0	0	T	- .88	T	10	.0	0		0	0	0
SANTA ANA FIRE STA	74.2M	47.5	60.9M	1.9	84	3	33	17	128	0	0	0	0	.04	- 1.04	.03	11	.0	0		0	0	0
SANTA BARBARA	73.4	46.8	60.1	1.3	82	3	32	17	144	0	0	1	0	.11	- 1.25	.06	10	.0	0		0	0	0
SANTA BARBARA CAA AP	71.1	44.4	57.8	0.7	80	3	30	17	210	0	0	1	0	.03	- 1.28	.02	15	.0	0		0	0	0
SANTA MARIA AM	72.2M	43.0M	57.6M	0.9	83	24+	28	17	221	0	0	2	0	.39	- .77	.27	10	.0	0		2	0	0
SANTA MARIA WB AP R	71.3	41.7	56.5	0.1	84	3	25	17	251	0	0	3	0	.24	- .70	.20	10	.0	0		1	0	0
SANTA MONICA PIER	66.0	54.1	60.1	0.1	72	2+	43	17	140	0	0	0	0	T	- .87	T	24	.0	0		0	0	0
SANTA PAULA AM	76.0	47.6	61.8		89	3	30	17+	119	0	0	2	0	.07	- .80	.07	11	.0	0		0	0	0
SUNLAND	77.9	46.4	62.2		93	6	30	18	128	3	0	1	0	.03		.03	11	.0	0		0	0	0
TORRANCE	75.0	47.5	61.3	2.1	84	19+	32	17	114	0	0	1	0	T	- .95	T	11+	.0	0		0	0	0
TUSTIN IRVINE RANCH	74.8	41.7	58.3	- 0.5	84	19+	26	17	197	0	0	4	0	.06	- 1.00	.04	11	.0	0		0	0	0
UCLA	72.2	53.6	62.9	0.4	83	3	33	17	101	0	0	0	0	.05	- 1.15	.05	11	.0	0		0	0	0
UPLAND	71.2	50.0	60.6	3.1	85	6	32	16	162	0	0	1	0	.20	- 1.31	.20	11	.0	0		1	0	0
VISTA	72.9	44.0	58.5		81	28+	30	17	189	0	0	1	0	.57		.30	11	.0	0		2	0	0
WARNER SPRINGS	65.6	37.5	51.6	- 1.9	84	8	15	17	397	0	0	12	0	.37	- .74	.21	15	T	0		2	0	0
YORBA LINDA	77.5	45.7	61.6	0.7	88	3+	29	17	117	0	0	2	0	.11	- .93	.10	11	.0	0		1	0	0
DIVISION			57.6											.31									
SOUTHEAST DESERT BASINS																							
BACKUS RANCH	69.6	37.7	53.7	2.3	84	8+	17	18	341	0	0	10	0	.14	- .26	.09	11	.0	0		0	0	0
BAKER 9 NNW AM	70.4	43.7	57.1		85	9	27	18	249	0	0	4	0	.33		.29	12	.0	0		1	0	0
BARSTOW	68.8	37.9	53.4	- 0.4	83	9	22	17	341	0	0	7	0	.53	.25	.53	11	T	0		1	1	0
BEAUMONT 1 E	69.1	42.4	55.8	0.4	84	6	26	17	270	0	0	2	0	.42	- .93	.34	11	.0	0		1	0	0
BISHOP WB AP R	67.1	27.3	47.2	1.0	82	7+	5	17	529	0	0	23	0	.28	- .20	.27	10	.0	0		1	0	0
BISHOP UNION CARBIDE AM	49.6	28.5	39.1		62	5	- 2	16	770	0	2	20	1	.67		.43	11		5	11		0	0
BLYTHE	77.6	46.3	62.0	2.9	89	6+	[illegible]	17	123	0	0	1	0	.06	- .24	.06	16	.0	0		0	0	0
BLYTHE CAA AP	75.8	47.7	61.8		88	9+	34	18	135	0	0	0	0	.03	- .15	.02	16	.0	0		0	0	0
BORREGO SPRGS 3 NNE AM	78.2	42.2	60.2		89	7+	23	17	164	0	0	3	0	T		T	15	.0	0		0	0	0
BRAWLEY 2 SW AM	78.0	44.9	61.5	- 0.1	90	8	29	18+	143	1	0	3	0	.12	- .02	.12	16	.0	0		1	0	0
CANTIL	70.8	36.0	53.4		84	8+	17	17	340	0	0	10	0	T		T	15+	.0	0		0	0	0
COW CREEK	76.0M	49.0M	62.5M	0.3	90	6	34	18	140	1	0	0	0	.37	.22	.34	11	.0	0		1	0	0
DAGGETT CAA AP	69.9	41.7	55.8		83	7	24	18	279	0	0	6	0	.36	.08	.24	11	T	0		1	0	0
DEEP SPRINGS SCHOOL	58.4M	26.6M	42.5M		76	5	6	17	667	0	1		0	.17		.17	11	T	0		1	0	0
EAGLE MTN AM	73.6	52.5	63.1	0.5	88	7	35	18	121	0	0	0	0	.00	- .20	.00		.0	0		0	0	0
EL CENTRO 2 SSW	78.5	45.5	62.0	- 0.6	90	7+	29	18	124	3	0	4	0	.30	.22	.30	16	.0	0		1	0	0
FAIRMONT AM	63.7	42.5	53.1	0.3	80	9+	26	18+	353	0	0	5	0	.13	- .75	.06	11	T	0		0	0	0
GREENLAND RANCH	75.3	48.7	62.0	0.9	89	6	33	18	145	0	0	0	0	.40	.25	.38	11	.0	0		1	0	0
HAIWEE AM	61.9	37.7	49.8	- 0.2	76	9+	20	18+	450	0	0	8	0	T	- .49	T	16+	.0	0		0	0	0
HAYFIEOD PUMP PLANT AM	74.9	46.6	60.8	0.6	89	7	32	17	153	0	0	1	0	T	- .20	T	27+	.0	0		0	0	0
IMPERIAL	78.5	48.1	63.3	1.3	90	6	32	17	96	1	0	1	0	.01	- .12	.01	16	.0	0		0	0	0
INDEPENDENCE AM	M	M	M		82	6+	12	17		0	0		0	.27	- .10	.26	12				1	0	0
INDIO US DATE GARDEN AM	81.6	45.6	63.6	0.7	93	4	23	18	105	4	0	3	0	T	- .20	T	27+	.0	0		0	0	0
INYOKERN	69.4M	37.0M	53.2M		84	8	18	17	347	0	0	8	0	T		T	16	.0	0		0	0	0
IRON MTN AM	75.4	50.6	63.0	1.2	89	8+	36	18	118	0	0	0	0	.09	- .11	.07	12	.0	0		0	0	0
LAKE ARROWHEAD	53.9	34.0	44.0	- 1.5	69	6+	15	17	624	0	1	12	0	1.29	- 3.66	1.03	11	2.0	1	17+	2	1	1
LANCASTER	68.9	29.1	49.0		84	5	12	17	472	0	0	17	0	.24		.23	11	.0	0		1	0	0
LLANO SHAWNEE HILLS RCH	63.7M	41.7M	52.7M	1.0	78	9	22	17	363	0	0	5	0	.25	- .21	.25	11	.0	0		1	0	0
MECCA 3 SE AM	76.9	M	M		88	4				0	0		0	.00	- .17	.00		.0	0		0	0	0
MITCHELL CAVERNS	63.0	45.7	54.4		77	5	- 5	16	326	0	0	4	1	.80		.43	11	T	0		2	0	0
MOUNTAIN PASS	57.0	36.9	47.0		75	9	10	17	534	0	1	6	0	D 1.70		.97	12		8	16	3	1	0
NEEDLES CAA AP	73.2	48.4	60.8	1.4	88	7	32	18	155	0	0	1	0	T	- .32	T	11	.0	0		0	0	0
PALMDALE	69.8M	39.2M	54.5M	2.2	83	5	20	17	317	0	0	7	0	.22	- .26	.22	11	.0	0		1	0	0
PALMDALE CAA AP	66.8	35.6	51.2		81	9	18	17	409	0	0	12	0	.28		.24	11	T	0		1	0	0
PALM SPRINGS	79.7	M	M		92	3				4	0		0	.02	- .30	.02	11		0		0	0	0
PARKER RESERVOIR AM	74.0	51.3	62.7	0.7	89	9	36	18	135	0	0	0	0	.53	.24	.38	16	.0	0		1	0	0
RANDSBURG	63.9	42.5	53.2	- 0.1	78	9+	21	17	347	0	0	4	0	.05	- .37	.05	11	.0	0		0	0	0
SQUIRREL INN 2	53.9	37.9	45.9	- 0.4	71	5	17	17	565	0	0	6	0	.93	- 2.01	.58	11	2.0			2	1	0
TABLE MOUNTAIN	50.8	35.0	42.9	0.4	65	8+	10	16	656	0	2	9	0	.47	- .81	.33	11	3.0	2	11	2	0	0
THERMAL CAA AP	79.9	43.8	61.9		91	2	26	18	120	2	0	3	0	-		T	16+	.0	0		0	0	0
TRONA AM	69.1	39.6	54.4	0.9	84	7	23	17	320	0	0	6	0	.00	- .32	.00		.0	0		0	0	0
TWENTYNINE PALMS	72.3	41.3	56.8	0.9	87	8+	21	18	253	0	0	4	0	.19	- .20	.19	12	T	0		1	0	0
VALYERMO RS	66.5M	M	M		80	9				0	0		0	.76	.08	.42	11	.0	0		2	0	0
VICTORVILLE PUMP PLANT AM	67.7	33.7	50.7	2.5	82	9	15	17	420	0	0	12	0	.25	- .19	.25	11	.0	0		1	0	0
WHITE MOUNTAIN 1 AM	41.8	13.5	27.7		55	7	- 9	19+	1078	0	4	28	6	.84		.51	11	11.0	6	11	3	1	0
WHITE MOUNTAIN 2 AM	28.4	11.9	20.2		37	21+	-28	17	1340	0	16	30	4	1.23		.67	11	13.0	7	16+	3	1	0
DIVISION			53.6											.32									

See Reference Notes Following Station Index

DAILY PRECIPITATION

Station	Total	1	2	3	4	5	6	7	8	9	10	11	12	13	14	15	16	17	18	19	20	21	22	23	24	25	26	27	28	29	30	31
CTON ESCONDIDO FC261BE	.14										.04	.10																				
DIN RS	.73										.28				.45																	
LAMO 1 N	-										-				.08		.02															
LDERPOINT	4.06	.31								.07	.77			T	1.30				.42	*	1.19											
LISO CN OAT MT FC446	.36											.36																				
LPINE 1 W	.50										.04					[illegible]	.05															
LTADENA	.02										.01	.01																				
LTURAS RS	.84							T			.50				.24	.06	.04															
NGIOLA	.39										.10					.09	[illegible]															
NGWIN PAC UNION COL	.48									.35	.02				.09	T			[illegible]	T												
NTIOCH 1 E	.03										T				.03																	
NTIOCH PUMP PLT 3	T										T																					
NZA	.08											.01	.07																			
RROYO SECO RS FC 508 C	.00																															
SH MTN	.61										.15	.10				.36																
SSOC OIL ANAHEIM 1	.19											.13	[illegible]			.03																
JBERRY	.56										.21	[illegible]	[illegible]			.31																
JBURN	.83										.51	.11			.07	.11			[illegible]	[illegible]												
ALON PLEASURE PIER	.18													.02	.16																	
ENAL 9 SSE	.33										.16						.17															
USA CITY PARK FC 143	.18										.18	T																				
CKUS RANCH	.14										T	.09				.02	.03															
KER 9 NNW	.33												.29	.04																		
KERSFIELD WB AP R	.38										.05				.23	.10	T															
LCH PH	.93										.32	.02			.01	.57	.01															
RRETT DAM	.82											.07	.01			.12	.62															
RSTOW	.53											.53					T															
AUMONT	.55												.55																			
AUMONT PUMPING PLANT	.65											.15	.50																			
AUMONT 1 E	.42											.34	.08																			
L AIR FC 10	T											T																				
N LOMOND	.45									.05	.09				.24	.05	.02															
RKELEY R	.16									.11	.01				.04																	
G BAR RS	2.55	.47	T		.02	.03					.37			[illegible]	.96	.05			[illegible]	.17	[illegible]		[illegible]									
G BEAR LAKE DAM	1.85												[illegible]			.15	[illegible]															
G CREEK PH 1	1.34										.54	T			.10	.70	T															
G DALTON DAM FC 223 BE	.29										T	.29	T		T	T																
G PINES PARK FC 83	.61											.51	.01				.09															
G SUR STATE PARK	.41										.08				.05	.19	.09									T						
G TUJUNGA DAM FC 46 DE	.04											.04																				
SHOP WB AP R	.28										.27				.01																	
SHOP UNION CARBIDE	.67											.43					*	.24														
CK MTN 2 S	.98										.21				.76	.01	T										T					
E CANYON WB AP //R	3.11									.41	.51			.76	.76	.04			.56	.07												
THE	.06															T	.06															
THE CAA AP	.03											.01	T			T	.02															
A	.78										.04	.03			.26	.31	.14															
ITA	.69											.53				.04	.12															
REGO DESERT PARK	.10														.01	.09	T															
REGO SPRGS 3 NNE	T															T																
LEVARD	1.23											.06	.19			.30	.68															
QUET CANYON	.43										.20	.19					.04															
MAN DAM	3.39										.90				*	*	1.84		*	.65												
DLEY	.04										.04																					
WLEY 2 SW	.12																.12	T										T				
A BERRY IMPERIAL	.18											.16	.02																			
A CITY	.17											.13	.02				.02															
A DAM	.23											.23	T				T															
DGEPORT	.15										.04	.01			T	.08	[illegible]															
DGEVILLE 4 NNW	4.77	.44		.08	.31	.12	T				1.12			.49	.41	.17			.31	1.32												
OKS FARNHAM RCH	T																T															
SH CREEK RS	2.95										1.81				.78	*	*	.13		.23												
LARDS BAR PH	2.38										1.60				.35	.25	.06		T	.12												
BANK FIRE DEP FC 226B	T											T	T			T																
BANK WB AP R	.01										T	T				.01										T						
INGAME	.09									.02					.07																	
NEY	.84										.35				.41	.01	T		T	.07												
TONWILLOW	.30										.13	.06				.05	.06															
AZON	.32											.32																				
RILLO NM R	.33										.06	.24				.03																
UMA DAM	.21										T	.05				.08	.08															
VERAS BIG TREES	1.75										.56	.05			.79	.25	.10			T												
XICO 2 NE	.03															.03																
STOGA	.39									T	.30					.05			[illegible]	.01												
AHAN RS	1.31									.41	.05			.24	.27				.15	.19												
O	.80											.28				.22	.30										T					
PARDEE	.39										.05				.19	.15																
SAN LUIS OBISPO	.38										.28					.05	.05															
Y RS	.95			T							.74			T	.12	.06	.03															
GA PARK PIERCE COL	.01											.01																				
IL	T											T				T																
ON DAM	1.54										.92			.02	.50	T			T	.10												
AY BULL RUN RCH	.25										.07	.01		.11	.06																	
DERO	2.51									.86	.04			.10	.54				.89	.08												
LVILLE SAWYER	2.63							.05		.60	.21			.63	.53	.03			.22	.36												
R GROVE	-									-	-	-	-	-	-	-	-		-	-	-		-	-		-	-		-		-	
RVILLE	1.56										.70			.01	.77	.08																
ERVILLE PH	1.38									.55	.02			.30	.43				.08													
LENGE RS	1.99										1.52				.29	.11			T	.07												
SWORTH HEYNEMANN RCH	.27											.27																				
SWORTH FC 24 D	.16										.16																					
RY VALLEY DAM	1.46										.55	.11	T		.24	.54	[illegible]															
TER	1.86										.53			.10	.76	.03			.23	.21												
O EXP STATION	.36										.26				.07				.03													
A VISTA	.55											.11	.22				.22															
O RS	3.31										.55				1.56	.59			.05	.56												
EMONT POMONA COLLEGE	.10											.10																				
CSBURG	.04										T					.04																
RLAKE HIGHLANDS	.22										.18				.04											T						
ERDALE 3 SSE	.48										.25				.03	.02			.02	.16												
INGA	.27										.20					.02	.05															
INGA 14 NW	.38										.15					T	.23															
S FC53D	.10											.08	.02																			
AN FISH HATCHERY	1.83	.02									1.42				.32				T	.07												
AX	1.45										.98			T	.37	.04			.01	.05												
TE PH	1.18										.92				.18	.02	.05		T	.01												
A 1 SSW	.02										.02								T													
RD 3 E	.19										.07				.09		.03															
RAN IRRIG DIST	.39										.10					.05	.24															
S	1.45										.55				.40				*	.50												
NG HOUGHTON RANCH	.25	T									.12				.07	.01	T		T		.05											
A	.18										T	.18				T																
O	3.16	.72								.01	.42			.02	.82	.20	.02		.11	.84												
A TEMPLE FC 193	.34										T	.34				T																
REEK	.37											.34	.03			T																
E CANYON	.00																															
E WELLS	.07																.07															
ENT CITY 1 N	7.98	.02	.12	.18	1.67	.15	.62	*	.63	.98	.31		.01	1.36	.49	.33			.10	.95	.02		.03		.01							

See reference notes following Station Index

DAILY PRECIPITATION

CONTINUED

Station	Total	1	2	3	4	5	6	7	8	9	10	11	12	13	14	15	16	17	18	19	20	21	22	23	24	25	26	27	28	29	30	31
CROCKETT	.01									T	.01				T	T																
CRYSTAL LAKE FC283B	1.49											1.47						.02														
CULVER CITY	.00																															
CUMMINGS	7.08	.05	.03	.02	.18					.78	.28			1.67	.93	.02			1.88	1.24												
CUNNINGHAM	.88										.15				.15				.07	.48							.03					
CUYAMA	.54											.46				T	.08															
CUYAMACA	2.14											.55	.08			.28	1.23															
DAGGETT CAA AP	.36											.24	.09				.03															
DAVIS AGR COLLEGE	.05										.01				T	.04				T												
DEEP SPRINGS SCHOOL	.17										T	.17	T			T																
DEER CREEK PH	3.86										1.19				2.22	T			.10	.35												
DELANO	.54															.13	.41															
DENAIR	.03										T				.01	.02																
DE SABLA	2.01										.80				1.08	.02			.06	.05												
DESCANSO RS	1.27											.33	.47			.17	.30															
DOBBINS COLGATE	1.36										1.00				.27	.06				.03												
DONNER MEMORIAL ST PK	1.90										.20	T			.91	.45	.14		T	.20												
DOS RIOS	3.03	.58			T						.61			.01	.66	.23			.14	.80												
DOWNEY FIRE DEPT FC107C	T													T																		
DOWNIEVILLE RS	2.82										1.24	.05			.59	.32				.62												
DOYLE 5 SSE	.88										.05				.21	.53	.08			.01												
DRY CANYON RESERVOIR	.16											.07	.09																			
DUDLEYS	.86										.41				.45	T																
DUNNIGAN	.01										T				T				.01													
DUNSMUIR RS	1.62	.05									.85				.46	.07			T	.18	.01											
DUTTONS LANDING	.08									*	.06				.02																	
EAGLE MTN	.00																															
EAST PARK RESERVOIR	.18										.01				.02					.15												
EL CAJON 2 E	.50											.25				.03	.22															
EL CAPITAN DAM	.58											.21	.20				.17															
EL CENTRO 2 SSW	.30																.30															
ELECTRA PH	.63										.15				.48																	
ELIZABETH LAKE FC128B	.21										T	.15					.06															
ELK VALLEY	9.00		.08	.10	1.04	.18	.31	.07	.06	.74	.81		.03	2.28	1.02	.08		.01	.67	1.47	.05					T						
ELLERY LAKE	.78										.20	.06		.18	.26					.08												
ELLIOTT	.03										.03				T	T				T												
ELSINORE	.05										.05					T																
ESCONDIDO	.20											.20																				
EUREKA WB CITY R	3.71	T	.07	.09	.10	.05	.13		T	1.27	.05		T	.56	.75	.24		T	.34	.06												
EXCHEQUER RESERVOIR	.29										.14				.15																	
FAIRFIELD POLICE STA	.08										T				.04		.03			.01												
FAIRMONT	.13											.06	.05			.02	T															
FALL RIVER MILLS INTAKE	1.12										.92				.15					T	.05											
FERGUSON RANCH	.51	.04									.14				.20					.13						T						
FIDDLETOWN LYNCH RCH	1.01										.27				.44	.30																
FINLEY 5 SW	1.67									.40	.09			.19	.30				.60	.09												
FIVE POINTS 5 SSW	.05										.05																					
FOLSOM DAM	.33										.19				.02	.12																
FONTANA 5 N	.51										.01	.46	.03			.01	T															
FONTANA KAISER	.24									T	.12	.12																				
FOREST GLEN	3.99	.60			.03					T	.85	.03		.02	1.16	.13			.23	.90	.02					.02						
FORESTHILL RS	2.91										1.06	.07			1.21	.44				.13												
FORT BIDWELL	1.74			T		T		T		T	.73			.61	.40	T			T													
FORT BRAGG	2.04	.34		.02	.13				.01	.06	.42			.02	.42	.10			.02	.50												
FORT BRAGG AVN	1.62			.05	.09				.01	.60	.01			.15	.26	.01		T	.42	.02												
FORT JONES RS	1.18									.46	.02			.20	.30					.20												
FORT ROSS	.95	.06								.50	.04			.03	.19				.13													
FRENCH GULCH	1.35	.03									.33			.01	.66					.32												
FRESNO WB AP R	.21										.06				.15	T																
FRIANT GOVT CAMP	.32										.08	.01				.23																
FULLERTON ARROUES RCH	.10											.07					.03															
FULLERTON DAM	.22											.17	T					.05														
FULLERTON HILLCREST RES	.07										T	.07																				
GARBERVILLE	4.22										1.05			.03	.85	.40			.51	1.35	.02				.01							
GARDEN VALLEY 2 S	1.46										.71	.05			.36	.28				.06												
GASQUET RS	12.54	1.09	*	.17	1.27	1.10	.34	.85	.15	.29	1.42			1.97	1.67	.49	.04		.33	.97	.39											
GEM LAKE	.40									.05	.15			.12	.08																	
GEORGETOWN	2.81										1.09	.22			.98	.45				.07												
GEORGETOWN RS	2.40										1.11	.07			*	1.12				.10												
GIANT FOREST	1.47										T	.22				.65	.60															
GIBRALTAR DAM	.13										.13																					
GILROY	.19									T	.10				.02	.04	.03															
GLENDALE STAPENHORST	.02											.01				.01																
GLENDORA WEST	.28										.09	.19																				
GLENNVILLE	D .83											.10				.53	D.20															
GOLD RUN	2.37										1.03				.96				.08	.30												
GRANT GROVE	.98										.07	.09			T	.46	.36															
GRASS VALLEY	2.38										.98	T			.45	.80	.03		T	.12												
GRATON 1 W	.56									.34	.02			.01	.13				.06													
GREENLAND RANCH	.40											.38	.02																			
GREENVIEW	1.59	.10									.40			.32	T				.40	.37												
GREENVILLE RS	1.50										.94				.29	.18				.09												
GRIZZLY PEAK	.32									.11	.13			.08			T															
GROVELAND RS	.56										.52				.04																	
GUERNEVILLE	.96									.02	.38				.11	.03				.42												
HAINES CYN LOWER FC 364	.09											.09																				
HAINES CYN UPPER FC 367	T											T																				
HAIWEE	T											T	T				T															
HALF MOON BAY 2 NNW	.50									.12	.16				.12	.10																
HAMILTON AFB	.01									.01				T	T				T													
HANFORD	.23										.12					.11																
HANSEN DAM	T											T				T																
HAPPY CAMP RS	3.93			.02	.16		.06				.71	.02		1.34	.56	T			.26	.62	.15	.03										
HARRIS GAGING STA	.26										.13					.13																
HARRISON GULCH RS	1.59	.15									.36				.43	.02			.05	.58												
HARRY L ENGLEBRIGHT DAM	.86										.70				.02	.14																
HATCHET MT MNTNC STA	2.79	T									1.70				.90		.03		T	.16												
HAT CREEK PH 1	.96										.58				.20	.11	.04			.03												
HAYFIELD PUMP PLANT	T												T															T				
HAYFORK RS	1.74	.31									.26				.54	.04			.03	.55	T	.01										
HEALDSBURG	.27									.13	T				.07				.07													
HEALDSBURG 2 E	.20									.02	.10				T	.03			T	.05												
HEMET	.15												.15																			
HENSHAW DAM	.50											.20				.08	.22															
HERNANDEZ 2 NW	.69										.30				.15	.15	.09															
HETCH HETCHY	1.61										.51	.07			.13	.80	.10															
HIGHLAND SPRINGS RCH	.51										.24				.15	.08			T	.04				T								
HILTS	1.74	*	.07				T			.48				.33	.42	.14			T	.23	.07				T							
HODGES DAM	.46											.22					.24															
HOEGEES FC 60A	.24										.05	.19																				
HOLLISTER	.55										.26				.26		.03															
HOOPA	-	-	-	-	-	-	-	-	-	-	-	-	-	-	-	-	-	-	T	.87	.11							.10				
HOOPA 2 SE	4.78	.68	.02	T	.05	.05	.02	.04			.75			.42	1.10	.38			.24	.94	.09	T										
HOPLAND LARGO STA	1.42	T									.34				.22				.16	.66							.04					
HUNTINGTON LAKE	1.15										.33	T			.16	.65	.01															
IDRIA	.64										.35				.01	.15	.13															
IDYLLWILD RS	.45											.21	.19				.05															
IMPERIAL	.01															T	.01															

See reference notes following Station Index.

DAILY PRECIPITATION

CONTINUED

CALIFORNIA
NOVEMBER 1958

Day of month

Station	Total	1	2	3	4	5	6	7	8	9	10	11	12	13	14	15	16	17	18	19	20	21	22	23	24	25	26	27	28	29	30	31
INDEPENDENCE	.27												.26				*	.01														
INDIO US DATE GARDEN	T											T					T											T				
INYOKERN	T																T															
INYOKERN ARMITAGE	T											T															T					
IOWA HILL	2.70										.96	.14			1.04	.31				.25												
IRON MTN	.09												.07	.02																		
JESS VALLEY	1.19					T	.04				.58			T	.38	.15			T								.04					
JOHNSONDALE	.82											T				.70	.12															
JOICE ISLAND	.06														.05														.01			
JULIAN WYNOLA	1.80										.10	.57	.04			.14	.95															
JUNCAL DAM	.07										.07																					
KEE RANCH	.24											.24																				
KELLOGG	.98									.03	.62					.17		.02	.04	.10	T											
KELSEYVILLE	.74										.12				.09				.06	.47												
KENTFIELD	.82									T	.69				.08	.03			T	.02												
KERLINGER	.06										.06																					
KERN RIVER INTAKE 3	.37															.32	.05															
KERN RIVER PH 1	.57										.15	T				.29	.13															
KERN RIVER PH 3	.29															.29																
KETTLEMAN CITY 1 SSW	.23										.16	T				.04	.03															
KETTLEMAN STA	.30										.18					.08	.04															
KING CITY	.19										.09	.01			.02	.07																
KLAMATH R	9.83		.11	.59	1.43	.07	.69	.20	.05	1.41			.20	2.41	.54	.13		.15	.25	1.60												
LA CRESCENTA FC 251	T											T				T																
LAFAYETTE 2 NNE	.22									T	.16				.06		T															
LAGUNA BEACH	.08											.08																				
LA HONDA	.85										.37				.43	.05																
LAKE ARROWHEAD	1.29										.07	1.03	T			.07	.12															
LAKE CITY	2.66			.01				.09			1.03				1.36	.17																
LAKEPORT	1.05										.15				.16				.55	.17								.02				
LAKESHORE	1.37	.03								.57				.25					.33	.19												
LAKESIDE 2 ENE	.53											.19	.11			T	.23															
LAKE SPAULDING	3.27										.85				1.72	.06			.10	.54												
LA MESA	.65										T	.40				.06	.19										T					
LANCASTER	.24										.01	.23																				
LAS PLUMAS	1.00									.01	.73				.20				.05	.01												
LEBEC	1.19										.04	.23				.19	.73															
LECHUZA PT STA FC 352 B	.21											.21																				
LE GRAND	.00																															
LEMON COVE	.12										.12					T																
LINDSAY	.24										.14				T	.10																
LIVE OAK CANYON FC 230 C	.10											.10																				
LIVERMORE	.14										.05				.07	.02		T														
LLANO SHAWNEE HILLS RCH	.25											.25																				
LOCKWOOD	.11										.07					.04																
LOCKWOOD MESA	.45											.34	.07				.04															
LODI	.12										.04				.08	T																
LOMPOC SEWAGE PLANT	.16										.03			T	.01	.11	.01															
LONE TREE CANYON	.03										.03	T																				
LONG BEACH	.01										.01	T																				
LONG BEACH CAA AP	T										T	T				T																
LOS ALAMOS	.17										.10	.03				.04																
LOS ANGELES WB AP R	T										T	T														T						
LOS ANGELES WB CITY R	T											T				T										T						
LOS BANOS	.07										.02					.03	.02															
LOS BANOS ARBURUA RCH	.30										.10					.09	.11															
LOS GATOS	.34										.19				.15																	
LOS GATOS 4 SW	.39										.14					.20	.05															
LOS PRIETOS RS	.12										.12					T																
LYTLE CREEK PH	.62											.53	.05			.04																
LYTLE CREEK RS	.50											.45	.05																			
MADERA	.24															.24																
MAD RIVER RS	4.94	.53		.03	.15	.05	.04				.82			.25	1.30	.10			.38	1.15	.11					.03						
MANDEVILLE ISLAND	.08										.01				.02	.05																
MANZANITA LAKE //	3.34	T									1.45			T	1.51	.08	.14		T	.16							T					
MARCH FIELD	.29										.01	.28	T		T	T																
MARICOPA	.78										.51					.24	.03															
MARIPOSA	.47										.17	.06			.06	.18																
MARTINEZ 3 SSE	.09										.06					.03																
MARTINEZ FIRE STA	.05									.04						.01																
MARYSVILLE	.16										.16					T			T													
MATHER	1.13										.58			.05	.50																	
MC CLOUD	1.23	.01									.64			.11	.28	.02	T		T	.15	.02											
MEADOW LAKE	.95										.23	.18				.54	T															
MECCA 3 SE	.00																															
MENDOTA DAM	.13										.04					.03	.06															
MERCED FIRE STA 2	.07										.05				.02																	
MERCEY HOT SPRINGS	D .27														.17		D .10															
MEYERS INSPECTION STA	2.44										.81				.97	.55	.11		T	T												
MIDDLETOWN	.80									.01	.25				.20	.03			.03	.28												
MIDDLEWATER	.34											.22				.01	.11															
MILL CREEK 2	.74										T	.59	.13				.02															
MINERAL	3.40	.01									1.40			T	1.79	.01	.02		.02	.15												
MIRANDA SPENGLER RCH	3.58			.02						.62	.10			.76	.42	.03	T	.02	1.05	.56												
MITCHELL CAVERNS	.80											.43	.37				T															
MODESTO	.11										.03				.03	.05																
MOJAVE	.13											.02	.02			.07	.02															
MONO LAKE	.31											.13				.18																
MONTEREY	.51									.19					.27	.05																
MONTICELLO DAM	.11										.02				.04	.03	.02															
MOORPARK 1 SSE	.03												.03																			
MORONGO VALLEY	.32											.11				.21																
MOUNTAIN PASS	D 1.70											.37	.97			.05	.31															
MOUNT BALDY FC 85F	.57											.39	.18																			
MOUNT DANAHER	2.30										.71	.21			.62	.62				.14												
MOUNT DIABLO NORTH GATE	.34										.09				.21	.04																
MOUNT HAMILTON	1.23									.09	.18			.01	.65	.30																
MOUNT HEBRON RS	.15															*	■	.15														
MOUNT SHASTA WB CITY //R	.95									.45	.05			.30	.05	.04			.06	T												
MT WILSON FC 338B //	.20										.17	.03																				
MUIR WOODS	.75									.25	.22				.27	.01			T	T												
NACIMIENTO DAM	.22										.15					.07																
NAPA	.09										.04				.05																	
NAPA STATE HOSPITAL	.12									T	.07				.05																	
NEEDLES CAA AP	T											T																				
NEENACH	.30											.05				.19	.06															
NEVADA CITY	2.09										.97				.43	.50	.05		.01	.13												
NEWARK	.16										.05				.08	*	*	.03														
NEWBURY PARK 4 SW	.35											.35																				
NEWHALL SOLEDAD FC 32 C	.20										.06	.14																				
NEWMAN	.03										.03																					
NEWPORT BEACH HARBOR	.08										.02	.06	T																			
NICOLAUS	.06										.06																					
NILAND	.00																															
NORTH FORK RS	.79										.30	.11			.03	.27	.08															
NORTH HOLLYWOOD	.00																															
OAKDALE WOODWARD DAM	.20										.04				.04		.12															
OAK KNOLL RS	1.99							.03			.46			[illegible]	.61				.13	.17	[illegible]											

See reference notes following Station Index

DAILY PRECIPITATION

Station	Total	1	2	3	4	5	6	7	8	9	10	11	12	13	14	15	16	17	18	19	20	21	22	23	24	25	26	27	28	29	30	31
OAKLAND WB AP R	.09									.04				.04	.01	T																
OAKVILLE 1 WNW	.38									.01	.17				.18				.02	T												
OCCIDENTAL	1.19									.09	.58				.32					.20												
OCEANSIDE PENDLETON	.05										.01	.01					.03										T					
OCOTILLO WELLS	.03																.03															
OJAI	.08										.07	.01																				
OLINDA	.08											.02	.03				.03															
ONO	.64	.03									.25				.13					.23												
ORANGE COVE	.13										.13																					
ORICK PRAIRIE CR PARK	7.28		.06	.18	.90	.08	.25	.58		1.10	.18			1.42	1.10	.35			.22	.82	.02						.02					
ORINDA BOWMAN	.25									.06	.09			.10		T																
ORLAND	.26										.12				.08	.02				.04												
ORLEANS	4.58	.07	.02	.03	.19	.10		.02		.72	.04			1.38	.83	.08			.45	.65												
OROVILLE 1 WSW	.53										.20				.05	.28																
OROVILLE 7 SE	.50										.45				.05																	
OROVILLE BRIDGE	.62										.23				.10	.29			T	T												
OXNARD	.08											.08																				
OZENA	.50										.25	.02				.15	.08															
PACIFIC HOUSE	2.39										.45				.97	.83				.14												
PACOIMA DAM FC 33 AE	.26										T	.26	T																			
PAICINES OHRWALL RCH	.44										.10					.22	.12															
PALMDALE	.22											.22																				
PALMDALE CAA AP	.28										.04	.24	T		T	T	T															
PALM SPRINGS	.02											.02				T																
PALO ALTO CITY HALL	.13										.06				.03	.04																
PALOMA	1.00										.20				.16	.63	.01															
PALOMAR MTN OBSY P	.36											.17	.03	.01		.03	.12															
PALOS VERDES EST FC 43 C	.00																															
PANOCHE	.22										.09					.06	.07															
PANOCHE JUNCTION	.26															.20	.06															
PARADISE	1.74										.91				.71	.02			.02	.08												
PARKER RESERVOIR	.53											.07	.08				.38															
PARKFIELD	.39										.19					.11	.09															
PASADENA	.17										.05	.05				.02																
PASO ROBLES	.13										.06				.07																	
PASO ROBLES CAA AP	.12							T			.06				.06	T																
PATTIWAY	.78											.44				.04	.30															
PAYNES CREEK	1.71										.45	T			.53				.10	.63												
PETALUMA FIRE STA 2	.18									.07	.04				.07																	
PIEDRA	.33										.03	.05				.25																
PINE CANYON PS FC321E	.36										T	.19					.17															
PINNACLES NM	.44									.15	.06				.14	.09																
PISMO BEACH	.16										.14	.02																				
PIT RIVER PH 5	1.94	.04								.99	.04			.35	.04				.03	.43	.02											
PITTS RANCH	.95										.24				.09	.03			.03	.56												
PLACERVILLE	1.10										.52	.05			.29	.18				.06												
PLACERVILLE IFG	1.47										.51	.08			.46	*	*	.33	T	.09												
PLYMOUTH	-										.17				-	-																
POINT ARENA	2.00	.64			.13					.07	.54				.21	.37			.04													
POINT ARGUELLO LIGHT STA	.01										.01				T		T															
PT PIEDRAS BLANCAS	.29										.06				.10	.13																
POMONA	.03											.03																				
PORT CHICAGO NAVAL DEPOT	.03										T				T	.01	.02															
PORTERVILLE	.20										.01	.09				.10																
PORTOLA	.85										.31				.38	.10			.03	.03												
POSEY 3 E	1.72											.34				1.18	.20															
POTTER VALLEY PH	2.50	.09								.46	.05			.23	.54				.70	.43												
POWAY VALLEY	.37											.17	.09				.11															
PRIEST VALLEY	.31										.09	.10				.06	.06															
QUINCY RS	2.30										1.22	.02			.73	.30			T	.03								T				
RAMONA SPAULDING	.95										.05	.18				.30	.42															
RANCHITA	.25															.25																
RANDSBURG	.05											.05																				
RAYWOOD FLATS	.26											.22	.04																			
RED BLUFF WB AP R	.13									.01				.06	.01	T		T	.05													
REDDING FIRE STA 2	.74	.05								.35				.17	.02				.08	.07												
REDLANDS	.29											.26	.03																			
REDWOOD CITY	.12										.02				.09		.01															
REPRESA	.39									.15	.14		.02		.08																	
RICHMOND	.03									.01	.02					T			T	T												
RICHMOND FIELD STA	.00																															
RIVERSIDE FIRE STA 3	.06											.06																				
RIVERSIDE CITRUS E S R	.19											.09	.10																			
ROCKLIN	.30										.30								T	T												
ROUND MOUNTAIN 1 NNE	1.58	.04									.73				.55					.26												
SACRAMENTO WB AP R	.09									.02	T			T	.07				T													
SACRAMENTO WB CITY R	.16									.04	T			T	.12	T			T													
SAGEHEN CREEK	1.53										.16			T	1.29	.02	.03		.03													
SAINT HELENA	.27	T								.12	.03				.10				.02								T					
SAINT JOHN	.11										.11																					
SAINT MARYS COLLEGE	.27									.03	.07				.17	T			T													
SALINAS 2 E	.19										.08				.09	.02																
SALINAS CAA AP	.18									.06	.01			T	.10	.01																
SALINAS DAM	.19										.16	.03				T																
SALSIPUEDES GAGING STA	.30															.30																
SALT SPRINGS PH	1.73										.70				.71	.25	.04	T		.03												
SALYER RS	3.91	.39			.06	.07		T	.11	*	*	*	*	.52	1.05	.20	T		.27	1.02	.12											
SAN ANDREAS 2 S	.47										.09				.21	.17																
SAN ANTONIO CN MOUTH	.37										T	.35	.01			.01	T															
SAN BERNARDINO CO HOSP	.16										.02	.11	.03																			
SAN CLEMENTE DAM	1.01										.29				.10	.62																
SANDBERG PTL STA FC1308	.75										*	.26				*	.49															
SANDBERG WB //R	.51										.20	.03			.03	.23	.02															
SAN DIEGO WB AP R	.44										.01	.32				.04	.07									T	T					
SAN DIMAS FIRE WDN FC 95	.46										.36	.10																				
SAN FERNANDO	.03										T	.03																				
SAN FRANCISCO WB AP R	.15			T	T					.05	T			.03	.07	T																
SAN FRANCISCO FOB R	.09									.02				.06	.01				T													
SAN GABRIEL CANYON PH	.21										T	.21																				
SAN GABRIEL DAM FC425BE	.20										T	.20																				
SAN GABRIEL FIRE DEPT	.08										.05	.02				.01																
SAN GREGORIO 3 SE	.84										.03	.37		T	.32	.10	.02															
SAN JACINTO	.27										T	.25	.02																			
SAN JOSE R	.23									.05					.18	T																
SAN LUIS OBISPO POLY	.32										.28	T				.04																
SAN MARCOS RANCH	.13										T	.07					.06															
SAN MATEO	.09										.03				.06																	
SAN PEDRO	T										T																					
SAN RAFAEL	.25									.09	.12				.04																	
SANTA ANA FIRE STA	.04										T	.03					.01															
SANTA ANA RIVER PH 1	.63											.57	.05				.01															
SANTA ANITA FERN FC 432	.19										.04	.15																				
SANTA BARBARA	.11										.06					.05																
SANTA BARBARA CAA AP	.03										.01				T	.02																
SANTA BARBARA TV PEAK	.22										.12					.10																
SANTA CLARA UNIVERSITY	-										-				.02	.24	.03															
SANTA CRUZ	.37									.06				.12	.05	.12	.02															
SANTA FE DAM	T																T															

See reference notes following Station Index.

DAILY PRECIPITATION

CONTINUED

Station	Total	1	2	3	4	5	6	7	8	9	10	11	12	13	14	15	16	17	18	19	20	21	22	23	24	25	26	27	28	29	30	31
SANTA MARGARITA 2 SW	.21										.21	T				T																
SANTA MARGARITA BOOSTER	.22										.18	.02				.02																
SANTA MARIA	.39										.27					.12																
SANTA MARIA WB AP R	.24										.20				.04	T																
SANTA MONICA	.00																															
SANTA MONICA PIER	T																															
SANTA PAULA	.07											.07																				
SANTA ROSA	.29	T								.01	.19				.03	.05			T	.01												
SAUGUS POWER PLANT 1	.26											.12	.10				.04															
SAWYERS BAR RS	4.73	.26			.06	.12		.01			.88			.58	1.57	.08			.29	.62	.26											
SCOTIA	3.79	.17	T	T	.10	.01	.06	.06	T	*	1.06	.02		.12	.92	.57	.04		T	.64	.02			T								
SEARSVILLE LAKE	.42										.19				.16	.07																
SEPULVEDA DAM	T											T	T																			
SHASTA DAM	1.25	.04									.68				.35				.01	.17												
SHELL ABS PLANT	.20											.15	.02				.03															
SHINGLE	.77										.39				.15	.23																
SIERRA CITY	3.45										1.02	T			.92	.82	.02		T	.67												
SIERRAVILLE RS	.97										.19	.07			.30	.32	.05		T	.04												
SIGNAL HILL FC 415	.00																															
SKAGGS SPGS LAS LOMAS	1.67										*				*	.80			*	.87												
SLOUGHHOUSE 6 SE	.09										.09																					
SNOW CREEK UPPER	.32											.24	.08																			
SOLEDAD	.40										.10	.07			.04	.19																
SOMESBAR 1 W	5.25			.02	.19	.07	.04				.80			1.10	1.21	.74			.14	.86	.08											
SOMIS 3 NE	.04											.04																				
SOMIS 3 NW	.04											.04																				
SONOMA	.38									.22	.06				.10																	
SONORA	.64										.23	.01			.14	.26																
SO ENTRANCE YOSEMITE NP	1.49										.70				.50	.29																
SPADRA PAC FC 356 C	.20											.20																				
SPRECKELS HWY BRIDGE	.33										.13				.04	.16																
SPRINGVILLE 7 ENE	.88										.02	.19				.48	.19															
SQUAW VALLEY LODGE	2.07										.18				.85	.84	.05		T	.15							T					
SQUIRREL INN 1	.76										T	.65	.09				.02															
SQUIRREL INN 2	.93										.05	.58	.07	T	T	T	.23															
STIRLING CITY RS	2.89										1.03				*	1.41			.22	.23												
STOCKTON CAA AP	.02									T	.01				.01	T																
STOCKTON FIRE STA 4	.03										.03					T																
STOCKTON MOWRY BRIDGE	.07										.03				.02	.02																
STONYFORD RS	.29										.02				.02					.25												
STONY GORGE RESERVOIR	.17									T									.12	.05												
STRAWBERRY VALLEY	3.92										1.53				1.84	.07			.45	.03												
SUNLAND	.03										T	.03				T																
SUSANA KNOLLS	.23											.23																				
SUSANVILLE	1.60										.72				.63	.23				.02												
SUSANVILLE AP	.91										.38			.18	.35	T																
SUTTER HILL RS	.48										.15				.23	.10																
TABLE MOUNTAIN	.47										.04	.33	T			T	.10									T						
TAHOE	.78										.09				.46	.13				.10						T						
TEHACHAPI	.75											.04				.60	.11															
TEJON RANCHO	1.42										.70	.07				.23	.42															
THERMAL CAA AP	T											T				T	T															
THREE RIV EDISON PH 2	.46										.15					.31																
TIGER CREEK PH	1.44										.28					1.15				.01												
TOPANGA RS FC 6	T																															
TORRANCE	T										T	T																				
TRACY CARBONA	.07										.06					.01																
TRACY PUMPING PLANT	.00																															
TRONA	.00																															
TRUCKEE RS	1.52										.18				.60	.51	.16		T	.07							T					
TULELAKE //R	1.01			.01	T			.01			.13			.53	.11	.13	.05	T		.01	T		T					.02				
TURLOCK	.08															.03	.05															
TURNTABLE CREEK	1.06										.74				.25				T	.07												
TUSTIN IRVINE RANCH	.06											.04	.02																			
TWENTYNINE PALMS	.19											T	.19			T	T															
TWIN LAKES	2.84										.89				*	1.95			T								T		T			
UKIAH	1.96	.02								.31				.08	.40			T	.94	.21												
UKIAH 4 W	3.36	.10			T					.03	.73			.02	.86	.20			.10	1.32							T					
UNION OIL STEARNS ABS	.31											.31																				
U C L A	.05											.05															T					
UPLAND	.20											.20	T																			
UPPER LAKE 7 W	1.66									.46				T	.74			T	.32	.14												
UPPER LAKE RS	1.49									.25				.06	.38				.63	.11	.06						[illegible]					
UPPER MATTOLE	5.45			.10	.12	.03				1.21	.11			1.32	.55	.16			.35	1.47												
UPR SAN LEANDRO FILTERS	.12									T	.05				.07	T																
VACAVILLE	.12										.01				.10	.01																
VALLEY CENTER 3 NE	.44											.10	.02			.12	.20										T					
VALYERMO RS	.76											.42	.26				.08															
VAN NUYS CITY WHSE FC 15	T											T																				
VENTURA	T											T																				
VICTORVILLE PUMP PLANT	.25											.25																				
VINCENT FIRE STA FC 120	.10											.10																				
VINTON	.22										.07				.12				T	.03												
VISALIA	.21										.08					.13																
VISTA	.57											.30				T	.27															
VOLCANOVILLE	2.45										1.04	.06			.66	.55	T			.14												
VOLLMERS	1.02	.05									.68	T			.14	T				.15												
VOLTA PH	1.26									.02	.38			.15	.59				.02	.10												
WALLACE	.28										.08				.20																	
WALMAR SCHOOL	.13									T	.08					.05	T															
WALNUT CREEK 2 ESE	.14										.07				.05	.02	T															
WALNUT CREEK 4 E	.10										.03				.07																	
WALNUT GROVE	.00																															
WALNUT PATROL STA FC102B	.03										.02	.01				T																
WARNER SPRINGS	.37											.03				.21	.13															
WASCO	.35										.02					.23	.10															
WATSONVILLE WATERWORKS	.30									.03	.07				.08	.12																
WEAVERVILLE RS	2.14	.20									.49			.14	.52	.02			.13	.58	.04	.02										
WEED 1 S	.81										.60			.04	.12	.03	.02															
WESTHAVEN	.08										.06						.02															
WEST POINT 3 SW	1.25										.21				1.03	T			.01													
WHEELER	4.07	.12		.04	.11	T			T	.90	.08			.84	.50	T			1.02	.46												
WHITE MOUNTAIN 1	.84											.51	T			.10	.23										T					
WHITE MOUNTAIN 2	1.23											.67	.08			.30	.11										.07	T				
WHITE ROCK	.45										.20	.03			.05	.17	T			T												
WHITTIER FC 106 C	.00																															
WILLIAMS	.01										T									.01												
WILLOWS	.16										.13				.03					T												
WINTERS	.00																															
WOFFORD HEIGHTS	.40															.40																
WOODFORDS	1.30										.56	T			.32	.36	.06															
WOODLAND 1 WNW	T										T																					
WRIGHTS	.55										.34				.07	.14	T															
YORBA LINDA	.11											.10				.01																
YOSEMITE NP	1.29										.55				.44	.30																
YREKA	1.20										.38			.27	.44	T			T	.08	.03											

See reference notes following Station Index

DAILY TEMPERATURES

Station		1	2	3	4	5	6	7	8	9	10	11	12	13	14	15	16	17	18	19	20	21	22	23	24	25	26	27	28	29	30	31	Average
[illegible]	MAX	[illegible]	64	62	62	64	66	66				47	57	56	44	33	30	30	35	46	50		58	60	62	61	60	66	63	68	66		55.5
	MIN	[illegible]	34	37	44	38	32	[illegible]			30		21	23	28	22	19	9	13	20	21		27	24	21	18	20	24	20	18	22		25.5
[illegible]	MAX	[illegible]	76	70	[illegible]	73	69	74	71	73	63	58	60	[illegible]	54	46	57	48	52	53	53	60	61	65	58	54	59	63	63	60	59		62.0
	MIN	[illegible]	[illegible]	[illegible]	58	53	58	55	54	[illegible]	41	[illegible]	39	44	43	32	25	28	38	30	48	49	51	48	42	44	46	41	38	31	31		43.8
[illegible]	MAX	[illegible]	80	85	85	84	86	80	81	79	69	60	65	70	67	61	52	57	69	78	78	78	78	79	78	75	68	70	74	75	75		73.8
	MIN	44	43	45	[illegible]	48	45	48	47	46	48	43	44	42	42	48	32	29	28	39	40	41	42	43	42	49	49	41	41	36	41		42.5
[illegible]	MAX	67	[illegible]	[illegible]	67	66	68	68	64	64	69	64	53	58	45	33	38	38	39	40	55	65	63	61	60	62	59	60	60	60	62		57.9
	MIN	[illegible]	32	34	[illegible]	39	[illegible]	41	37	34	22	20	18	26	28	18	13	5	15	32	25	22	18	25	22	20	23	18	12	13	20		24.2
[illegible]	MAX	70	[illegible]	72	[illegible]	74	74	76	76	58	57	62	62	60	54	46	45	48	45	59	65	64	68	70	64	62	67	68	63	63	62		63.1
	MIN	45	47	48	47	53	[illegible]	51	53	46	35	[illegible]	41	40	37	26	30	28	33	40	42	44	44	50	49	45	48	47	46	43	43		43.1
[illegible]	MAX	75	75	78	77	79	75	88	81	71	68	68	63	70	62	57	54	53	55	65	65	65	70	66	60	60	70	72	61	66	63		67.7
	MIN	45	47	[illegible]	58	52	52	57	[illegible]	50	[illegible]	49	37	37	51	39	40	25	30	34	36	35	34	34	41	45	47	39	33	34	33		41.8
[illegible]	MAX	[illegible]	75	76	78	78	[illegible]	80	80	81	72	67	69	69	70	60	58	66	55	59	64	65	67	70	68	61	63	72	73	65	66		69.4
	MIN	45	45	45	46	44	48	55	44	49	48	47	34	36	44	36	38	24	29	33	33	32	34	32	34	42	45	41	33	32	30		39.3
[illegible]	MAX	76	75	77	[illegible]	76	78	75	[illegible]	83	79	75	66	67	64	55	47	44	50	61	63	69	72	71	74	74	74	71	67	73	72		69.5
	MIN	49	49	[illegible]	47	46	51	50	49	48	[illegible]	41	40	42	45	37	27	27	30	36	37	45	44	42	44	52	53	39	43	45	44		43.3
[illegible]	MAX	[illegible]	73	[illegible]	72	73	75	78	78	77	76	[illegible]	61	66	62	62	56	54	59	60	60	60	66	71	73	73	74	74	73	74	72		68.4
	MIN	[illegible]	47	46	46	47	49	48	49	47	48	36	46	41	39	38	36	21	28	32	34	35	34	36	43	42	42	36	36	35	35		40.0
[illegible]	MAX	[illegible]	75	75	76	77	76	78	78	79	66	64	62	64	67	51	49	52	52	53	64	65	69	65	67	67	67	68	70	70	70		66.9
	MIN	[illegible]	41	48	49	51	50	[illegible]	52	[illegible]	49	39	38	38	42	30	30	29	31	38	40	40	42	39	44	45	47	44	40	41	40		42.3
[illegible]	MAX	72	75	74	70	71	69	72	69	67	68	68	65	66	69	67	59	57	57	66	73	68	66	65	62	62	66	67	63	67	68		66.9
	MIN	[illegible]	53	[illegible]	[illegible]	51	[illegible]	[illegible]	[illegible]	57	47	49	49	50	48	42	37	38	41	45	44	47	43	44	49	54	48	46	43	42	42		47.7
AVENAL 9 SSE	MAX	78	77	75	76	75	76	78	73	80	79	61	64	66	68	64	55	51	52	59		66	70	66	69	65	69	69	65	70	70		68.5
	MIN	54	49	47	47	48	48	50	50	55	51	37	36	35	40	34	32	26	25	29		35	35	34	38	47	48	39	35	34	32		40.3
[illegible]	MAX	75	77	80	[illegible]	84	[illegible]	81	84	81	68	57	67	72	64	64	39	46	53	60	69	71	72	72	69	75	72	70	78	64	64		69.6
	MIN	[illegible]	[illegible]	40	53	53	43	52	[illegible]	48	49	45	41	34	38	34	28	[illegible]	17	22	27	31	30	31	35	49	51	52	37	30	22		37.7
BAKER 9 NNW	MAX	73	75	77	78	79	[illegible]	83	82	85	84	75	70	[illegible]	67	75	58	52	50	54	62	66	68	70	70	65	69	74	73	66	65		70.4
	MIN	48	46	47	50	52	52	[illegible]	51	55	55	54	[illegible]	44	48	40	37	35	27	29	32	36	37	38	39	45	51	48	45	34	31		43.7
[illegible]	MAX	76	76	76	77	76	78	77	79	81	60	63	67	69	66	51	47	53	59	58	65	68	67	69	67	72	70	68	77	70	70		68.4
	MIN	[illegible]	49	49	50	52	[illegible]	51	53	55	50	48	41	43	43	37	32	30	31	34	36	39	39	40	45	51	52	45	41	37	39		43.8
[illegible]	MAX	[illegible]	77	[illegible]	83	84	[illegible]	88	83	85	83	65	57	63	71	69	52	50	57	65	77	78	80	80	83	78	75	65	70	70	72		73.3
	MIN	36	33	34	36	36	37	38	39	38	41	44	45	34	34	34	32	22	22	25	30	30	31	30	29	31	47	33	33	31	29		33.8
BARSTOW	MAX	73	[illegible]	78	78	81	[illegible]	79	82	83	77	60	65	70	67	62	48	47	52	58	67	72	72	71	64	72	70	71	64	64	62		68.8
	MIN	40	40	40	44	44	44	44	47	48	47	45	45	38	46	37	33	22	23	24	30	37	32	34	34	37	51	42	36	26	26		37.9
BEAUMONT PUMPING PLANT	MAX	67	72	75	79	80	80	84	80	83	79	60	48	54	64	59	48	48	50	61	68	70	74	75	75	74	69	63	66	65	67		67.9
	MIN	45	46	47	50	49	52	52	52	49	42	45	42	39	39	37	24	22	25	31	39	42	45	46	48	50	49	39	39	40	40		42.2
BEAUMONT 1 E	MAX	75	76	82	[illegible]	81	84	81	83	79	69	49	60	65	61	51	50	53	54	66	70	74	75	75	76	70	66	68	65	67	69		69.1
	MIN	[illegible]	[illegible]	43	45	44	48	48	47	48	49	45	[illegible]	[illegible]	[illegible]	38	24	20	35	43	52	50	46	42	40	50	50	37	42	47	38		42.4
BEN LOMOND	MAX	75	74	75	74	76	77	70	80	70	64	65	63	67	66	52	51	60	64	68	72	74	72	75	72	69	67	70	68	70	71		69.0
	MIN	41	[illegible]	41	44	45	[illegible]	44	45	46	45	36	32	39	43	36	33	25	29	34	36	37	36	37	43	44	48	40	33	32	32		38.7
[illegible]	MAX	71	[illegible]	69	73	73	69	73	76	64	54	63	64	58	54	54	58	58	58	66	70	69	69	69	63	63	63	66	67	65	66		65.4
	MIN	[illegible]	54	53	54	51	54	55	54	48	49	47	48	46	40	41	[illegible]	45	45	45	46	48	48	48	53	54	52	46	45	45	45		48.5
BIG BAR RS	MAX		[illegible]	77	71	65	70	74	74	75	64	59	59	60	56	44	46	48	49	42	47	52	49	48	48	49	52	60	52	53	54		57.2
	MIN		47	49	49	48	48	50	[illegible]	47	[illegible]	43	[illegible]	41	37	31	22	23	29	37	39	43	41	41	41	40	41	41	36	28	30		39.3
[illegible]	MAX	46	50	60	62	63	60	57	58	58	42	36	39	36	36	38	21	31	33	38	33	39	44	42	54	45	42	47	46	40	40		44.5
	MIN	24	26	[illegible]	26	31	29	31	[illegible]	38	[illegible]	27	25	26	17	16	10	-5	3	15	17	21	30	23	26	37	35	27	26	20	20		23.6
BIG CREEK PH 1	MAX	62	63	63	64	65	67	66	72	68	69	47	51	56	49	34	35	36	50	57	62	64	62	63	63	61	59	55	61	59	60		58.1
	MIN	44	45	47	47	47	48	50	48	52	37	35	32	39	33	21	16	20	26	37	41	48	46	45	48	46	48	41	40	42	42		40.4
BISHOP WB AP	MAX	73	74	78	82	80	79	82	78	74	69	55	65	65	68	42	37	46	55	68	71	72	72	74	61	70	64	64	65	65	64		67.1
	MIN	[illegible]	27	28	[illegible]	32	34	35	34	34	40	37	30	25	30	26	[illegible]	5	13	20	25	27	25	27	29	31	43	32	21	17	14		27.3
BISHOP UNION CARBIDE	MAX	54	57	55	61	62	60	60	60	52	57	46	46	49	50	35	15	29	40	46	50	51	53	52	53	49	48	46	49	52	52		49.6
	MIN	[illegible]	[illegible]	28	40	41	37	[illegible]	39	40	35	22	24	[illegible]	[illegible]	6	-2	[illegible]	18	26	31	33	33	31	36	32	28	27	26	29	31		28.5
BLUE CANYON WB AP	MAX	59	60	62	63	63	66	66	67	53	45	54	56	50	41	28	32	42	41	55	63	62	63	63	58	59	53	62	58	58	57		55.3
	MIN	43	44	45	42	45	48	46	51	36	31	34	38	36	20	16	15	20	32	38	44	45	45	48	47	45	41	37	40	41	37		38.4
[illegible]	MAX	81	85	86	88	[illegible]	89	88	88	88	83	74	67	75	77	68	57	59	63	71	76	80	80	81	79	79	76	79	73	73	75		77.6
	MIN	47	46	47	[illegible]	50	50	51	54	53	55	56	47	44	45	54	40	30	34	37	41	45	45	41	43	50	57	48	48	43	38		46.3
BLYTHE CAA AP	MAX	[illegible]	[illegible]	[illegible]	[illegible]	86	88	87	87	88	82	74	65	74	78	66	55	56	60	68	75	78	77	79	76	77	75	77	72	72	72		75.8
	MIN	51	52	[illegible]	52	53	54	53	56	[illegible]	56	54	49	46	46	45	[illegible]	35	34	35	40	47	48	45	44	51	59	50	48	42	42		47.7
BOCA	MAX	56	66	55	68	69	66	70	66	72	62	39	45	59	54	36	27	25	35	45	54	56	50	58	55	57	56	51	51	49	59		53.7
	MIN	14	19	18	[illegible]	25	21	23	22	33	33	18	16	17	23	10	14	-6	0	22	25	23	22	16	17	21	26	24	15	11	8		18.5
[illegible]	MAX	81	[illegible]	[illegible]	83	77	74	74	74	68	71	64	70	73	73	63	60	65	71	80	81	82	78	78	75	70	69	71	82	82	80		74.6
	MIN	45	42	43	45	45	46	47	47	[illegible]	55	51	54	45	49	52	40	32	31	34	40	42	41	38	39	52	54	45	41	37	38		44.0
BORREGO SPRGS 3 NNE	MAX	75	81	85	87	86	89	89	88	88	87	78	72	74	77	79	59	62	60	63	74	76	82	84	85	81	78	74	82	74	77		78.2
	MIN	42	41	44	46	47	49	49	50	47	53	51	50	41	41	49	35	23	25	25	36	39	41	36	40	50	55	46	44	35	35		42.2
[illegible]	MAX	65	66	[illegible]	64	64	68	67	67	59	53	51	57	54	53	43	43	27	42	51	62	64	65	63	59	58	52	53	59	58	57		56.9
	MIN	31	37	38	41	40	42	[illegible]	43	43	31	32	35	33	35	26	19	16	17	27	36	37	36	41	40	37	40	35	41	34	33		34.6
BRAWLEY 2 SW	MAX	[illegible]	[illegible]	86	[illegible]	88	89	89	90	86	86	80	71	73	78	78	64	58	61	62	72	78	80	82	83	79	76	75	79	74	75		78.0
	MIN	48	45	[illegible]	47	49	51	49	52	51	57	61	45	44	44	53	41	29	29	30	36	42	42	41	42	50	57	45	43	40	38		44.9
[illegible]	MAX	[illegible]	[illegible]	68	68	64	67	62	72	66	54	37	53	62	48	29	22	33	52	58	57	56	58	58	59	55	48	52	52	56	57		54.8
	MIN	17	14	16	14	18	18	20	19	[illegible]	[illegible]	31	12	15	28	2	14	-8	6	13	12	13	9	10	15	18	25	11	8	5	3		14.5
BROOKS FARNHAM RCH	MAX	75		75	79		79	80		82	67	69	74		71	59		54	53	51	63	69	69	74	68	65	67				73		68.9
	MIN	43		43	47		51	48		[illegible]	[illegible]	45	49		35	27		23	38	35	34	33	31	32	42	42	48				27		39.6
[illegible]	MAX	[illegible]	[illegible]	[illegible]	[illegible]	79	88	76	78	71	65	67	69	71	66	60	56	61	69	79	81	82	82	81	74	74	69	70	75	75	75		74.2
	MIN	[illegible]	52	[illegible]	[illegible]	52	51	53	55	54	55	52	47	45	48	41	[illegible]	32	35	42	45	48	46	45	48	56	54	46	43	41	40		47.3
[illegible]	MAX	69	[illegible]	69	68	70	[illegible]	72	73	69	63	59	68	63	61	52	52	54	56	65	63	66	65	64	63	59	63	59	62	60	60		63.4
	MIN	[illegible]	[illegible]	48	51	50	49	[illegible]	49	[illegible]	52	42	42	44	52	39	41	32	38	40	41	44	42	41	47	50	52	44	39	41	39		45.1
[illegible]	MAX	65	[illegible]	67	67	69	70	70	70	71	62	51	54	56	55	45	35	34	40	39	46	46	57	58	53	58	58	61	55	58	55		56.3
	MIN	[illegible]	30	29	37	32	[illegible]	[illegible]	28	33	[illegible]	20	19	27	39	18	15	11	20	31	30	27	23	21	22	22	24	19	15	17	16		25.2

See reference notes following Station Index.

Station		1	2	3	4	5	6	7	8	9	10	11	12	13	14	15	16	17	18	19	20	21	22	23	24	25	26	27	28	29	30	31	Average
BUTTONWILLOW	MAX	81	76	76	77	77	77	79	78	80	81	69	64	68	68	66	56	51	53	58	60	62	69	67	68	64	69	68	68	74	71		69.2
	MIN	45	44	43	44	44	47	47	46	46	47	46	36	35	37	36	32	25	26	27	29	30	31	31	35	40	50	41	34	30	30		37.8
CABRILLO NM	MAX	79	74	85	76	71	71	69	68	67	68	61	68	77	70	62	56	62	62	69	74	75	74	65	66	65	64	71	68	72	71		69.3
	MIN	53	51	57	56	52	54	55	60	56	59	52	55	52	52	51		42	44	51	52	52	51	46	51	54	57	61	57	49	56		53.0
CACHUMA DAM	MAX	80	81	83	90	86	83	86	85	82	72	64	66	69	72	67	56	56	61	70	81	82	82	82	87	74	77	70	77	80	75		75.9
	MIN	48	41	45	46	47	48	46	48	52	52	43	37	36	36	37	34	25	36	36	45	49	42	46	46	52	52	44	47	45	46		43.6
CALAVERAS BIG TREES	MAX	60	62	64	68	68	70	68	70	71	62	46	54	52	56	38	30	38	42	42	60	66	61	64	68	60	62	64	65	64	61		58.5
	MIN	33	34	34	36	38	38	40	40	41	38	32	26	30	32	20	19	12	18	28	32	32	31	32	36	34	38	31	30	28	28		31.4
CALLAHAN RS	MAX	51	63	70	68	71	68	71	71	67	58	52	54	53	48	35	36	39	49	57	53	45	41	44	45	44	45	39	39	46	49		52.4
	MIN	38	32	35	40	38	32	35	32	42	34	21	22	33	29	20	11	14	28	36	27	31	29	26	30	27	25	23	17	22	21		28.3
CAMPO	MAX	71	73	77	84	84	88	83	85	83	63	52	62	70	68	55	47	55	56	66	68	74	78	74	78	70	65	71	62	65	69		69.9
	MIN	34	29	34	38	36	38	39	38	38	36	41	45	33	32	41	29	19	34	45	49	38	29	30	28	41	48	30	35	42	28		35.9
CAMP PARDEE	MAX	74	75	76	78	78	78	78	78	79	70	61	63	66	68	53	50	52	53	61	63	63	64	69	69	63	64	66	68	70	69		67.3
	MIN	52	52	51	51	50	50	51	51	53	48	41	45	45	45	32	28	32	34	39	39	43	43	44	45	47	48	44	43	44	45		44.5
CANOGA PARK PIERCE COL	MAX	82	85	89	86	83	90	78	81	75	66	69	70	71	69	59	54	62	65	76	82	84	84	85	76	73	70	70	76	78	77		75.5
	MIN	42	43	47	45	44	45	51	50	54	55	48	44	38	42	37	33	23	36	51	39	41	36	37	39	53	54	39	37	36	31		42.3
CANTIL	MAX	76	79	80	80	84	83	83	84	76	67	65	70	70	63	55	58	51	58	61	72	75	73	74	60	74	76	74	67	67	68		70.8
	MIN	38	36	39	42	43	41	44	42	49	48	48	39	33	51	40	32	17	20	23	25	33	28	28	33	46	49	39	30	22	22		36.0
CANYON DAM	MAX	60	63	62	60	64	64	64	65	55	50	49	50	46	45	30	31	38	36	54	48	48	48	47	46	48	50		50	46	46		50.4
	MIN	30	34	32	39	36	32	34	35	36	34	29	23	30	28	20	18	11	29	27	32	30	29	27	32	28	38		22	22	22		28.9
CATHAY BULL RUN RCH	MAX	76	74	73	74	74	74	75	76	78	76	58	59	63	66	59	46	49	50	60	60	64	69	68	71	68	71	69	66	74	70		67.0
	MIN	46	43	44	43	45	46	46	45	49	48	37	39	35	42	29	20	24	26	31	33	36	35	35	38	41	49	36	36	35	34		38.2
CECILVILLE SAWYER	MAX	62	62	69	67	70	64	70	72	62	63	57	60	52	46	39	48	40	49	55	62	62	63	58	62	57	62	60	61	63	64		59.4
	MIN	37	37	42	40	39	37	34	40	43	36	25	27	40	30	25	14	18	31	35	32	29	29	29	33	29	36	27	27	28	29		31.9
CEDAR GROVE	MAX	66	65	61	66	68	70	70	68																								
	MIN	28	26	28	28	29	29	30	31																								
CEDARVILLE	MAX	72	70	60	62	60	62	65	64	66	65	46	41	49	49	34	33	29	32	47	52	55	59	58	52	58	47	55	46	47	52		52.9
	MIN	34	32	38	43	46	36	44	42	44	35	24	18	30	28	19	16	10	14	31	32	31	30	29	27	28	29	25	19	22	25		29.4
CENTERVILLE PH	MAX	78	78	78	81	81	80	85	80	67	69	71	66	66	58	54	53	53	51	64	69	70	73	67	70	63	64	73	70	71	70		69.1
	MIN	46	49	54	48	46	46	47	48	51	42	36	34	41	36	30	25	26	38	34	35	37	38	35	43	40	45	36	34	35	34		39.6
CHERRY VALLEY DAM	MAX	61	63	65	69	69	73	68	72	74	68	45	55	53	62	43	35	32	40	51	62	65	65	65	65	61	61	56	60	64	63		59.5
	MIN	37	37	37	38	40	41	42	42	44	36	33	29	32	38	15	17	15	22	32	35	36	35	36	37	37	40	32	33	31	32		33.7
CHESTER	MAX	63	66	65	67	65	70	67	70	65	50	52	54	48	45	33	35	40	36	54	56	58	59	52	53	55	55	55	54	55	55		55.1
	MIN	26	29	26	40	30	27	28	28	32	34	22	17	27	29	13	11	7	29	34	25	22	21	20	29	22	36	18	18	15	15		24.3
CHICO EXP STA	MAX	77	77	76	78	79	78	83	79	67	66	69	65	66	65	54	53	53	51	62	68	68	72	65	67	62	69	72	70	67	67		68.2
	MIN	46	45	45	50	46	46	48	49	58	46	37	36	43	49	27	24	24	42	38	38	40	37	38	44	40	48	36	33	34	31		40.6
CHULA VISTA	MAX			76	80	75	70	69			69	70	62	67	67		69	56	61	63	68	69			68	65	64		64				
	MIN			49	51	49	50	55			55	52	52	48	53		42	40	37	39	44	45			42	49	56		45				
CLAREMONT POMONA COL	MAX	77	73	85	84	80	87	76	78	71	63	58	66	70	66	58	58	59	67	77	80	80	81	81	75	72	66	68	75	74	75		72.7
	MIN	47	46	47	50	50	50	49	45	47	47	48	49	45	46	36	32	29	32	37	41	46	44	45	48	52	54	45	43	39	39		44.3
CLARKSBURG	MAX	73	74	76	80	79	79	79	82	79	68	66	66	66	70	61	53	53	56	55	64	62	65	69	67	63	63	68	71	67	66		68.0
	MIN	45	45	45	47	43	46	47	46	53	43	40	31	33	39	29	35	23	32	37	36	34	31	34	39	44	48	39	33	34	30		38.7
CLEARLAKE HIGHLANDS	MAX	70	73	71	71	72	75	75	74	63	61	65	65	61	50	49	52	54						60	61	62	63	65	70	69	69		64.8
	MIN	40	43	58	45	53	50	45	41	48	48	33	37	47	38	28	22	22						42	41	49	47	30	27	25	28		39.5
CLOVERDALE 3 SSE	MAX	68	73	77	78	74	78	80	80	82	62	62	67	70	67	53	50	56	56	49	64	71	73	73	75	67	67	73	74	73	69		68.7
	MIN	50	53	56	56	55	57	58	55	51	48	44	44	45	47	38	34	31	31	33	43	45	45	47	48	47	50	47	37	39	37		45.7
COALINGA	MAX	76	76	77	76	77	82	81	81	82	67	67	67	69	65	60	53	53	62	69	66	70	68	71	65	69	70		73	72	70		70.1
	MIN	45	44	45	46	45	47	48	48	50	51	38	36	35	36	34	24	26	26	31	33	39	34	34	38	47	49		35	34	32		39.0
COLFAX	MAX	71	71	72	72	73	75	76	76	69	58	60	60	60	55	43	45	49	50	66	65	69	69	66	67	61	66	70	69	69	68		64.7
	MIN	49	46	47	50	48	49	50	53	50	42	38	33	40	37	25	28	27	32	37	40	41	44	39	49	45	50	42	45	44	42		42.1
COLUSA 1 SSW	MAX	74	74	78	78	79	79	82	77	70	66	69	66	76	65	56	52	52	54	60	66	66	70	65	65	61	69	72	69	66	65		68.0
	MIN	45	45	43	46	45	48	45	47	45	45	50	35	35	45	29	28	24	40	40	36	32	36	34	41	40	38	36	32	32	30		38.9
CORCORAN IRRIG DIST	MAX	80	77	75	76	75	75	77	77	80	82	60	63	67	67	64	53	48	52	58	60	62	67	67	66	65	69	70	67	70	69		67.9
	MIN	43	44	44	45	47	49	49	49	50	52	39	38	38	41	38	28	27	27	30	32	35	35	36	40	42	50	38	38	34	32		39.7
CORONA	MAX	81	85	82	85	82	85	78	77	75	74	61	69	71	68	64	59	62	68	77	80	81	83	83	75	74	68	71	76	77	78		75.0
	MIN	43	42	43	43	44	45	45	52	50	53	43	48	41	43	45	31	26	38	51	48	44	37	38	39	52	51	45	46	45	36		43.6
COVELO	MAX	65	65	70	68	70	71	73	73	72	59	57	60	60	54	58	44	50	51	48	58	60	60	62	59	60	58	62	60	66	60		61.1
	MIN	46	44	40	45	42	44	43	40	42	39	28	30	33	42	27	17	21	28	29	39	40	36	33	33	36	38	36	32	23	24		35.0
COW CREEK	MAX	86	85	85	88	87	90	89	89	83		78	78	78	73	70	62	59	60	65	68	74	72	73	66	74	78	80	76	70	68		76.0
	MIN	54	54	53	55	55	55	56	56	56				53	50	50	48	41	34	35	41	44	44	43	48	52	55	50	60	42	40		49.0
CRESCENT CITY 1 N	MAX	59	59	59	58	65	60		63	61	56		59	56	55	48	49	53	59	56	65	60	57	59	58	53	56		60	64	61		58.1
	MIN	43	50	53	51	55	56		56	52	39		41	52	40	34	28	34	47	53	54	45	46	42	44	42	40		35	36	44		44.9
CROCKETT	MAX	68	75	74	76	74	79	77	80	77	67	65	68	67	66	57	55	56	53	55	63	65	65	70	67	60	63	64	67	63	65		66.7
	MIN	51	51	49	52	51	53	56	51	56	50	45	43	45	52	38	35	31	40	44	41	43	40	42	49	49	52	44	39	40	37		45.6
CULVER CITY	MAX	83	78	83	78	73	75	70		68	68	68	69	71	70	65	59	65	70	82	81	82											
	MIN	50	48	50	51	49	50	58		60	59	52	52	49	51	45	41	37	39	42	47	50			42	50	55	50	45	44	45		48.6
CUYAMA	MAX	73	71	72	72	75	73	76	73	74	80	50	55	61	66	62	48	42	49	57	58	65	73	72	73	70	70	69	70	72	68		66.3
	MIN	35	34	37	37	38	37	38	40	39	40	39	29	30	32	32	15	19	21	25	25	31	31	30	36	47	46	30	28	28	25		32.5
CUYAMACA	MAX	57	64	68	70	74	77	73	77	76	74	53	43	53	61	63	34	38	43	47	53	55	63	68	64	67	64	67	64	62	60		61.1
	MIN	25	25	27	32	30	34	35	33	39	40	34	38	27	27	31	20	13	24	30	40	28	28	26	27	37	43	32	32	30	22		30.3
DAGGETT CAA AP	MAX	75	77	79	79	82	81	83	82	82	70	59	67	70	70	53	54	49	54	62	68	71	75	73	67	72	76	73	65	64	65		69.9
	MIN	43	45	49	50	52	50	50	53	50	51	47	45	42	46	36	30	26	24	30	32	39	38	40	38	50	54	44	34	30	33		41.7
DAVIS AGR COLLEGE	MAX	77	75	78	82	81	81	82	83	80	69	76	69	69	74	62	57	52	55	54	64	65	68	71	70	65	63	71	72	69	67		70.0
	MIN	51	47	46	47	49	48	50	48	55	44	51	36	37	50	32	38	28	35	41	37	34	38	34	44	43	51	44	36	37	33		42.1
DEEP SPRINGS SCHOOL	MAX				70	76	68	70	70	66	60	45	56	58	61	44	31	35	49	59	63	62	61	63	55	63	60	60	52	58	62		58.4
	MIN			30	30	34	35	32	34	35	40	35	29	24	24	23	19	6	21	18	26	25	23	18	28	30	41	29	23	17	17		26.6
DEER CREEK PH	MAX	63	63	65	59	59	58	59	64	53	52	47	49	51	48	39	34	35	41	41	40	41	41	46	49	51	54	50	47	38	37		49.1
	MIN	34	33	32	35	34	33	35	36	37	38	29	27	30	39	20	17	15	25	32	30	30	30	29	33	31	38	28	27	27	25		30.3

See reference notes following Station Index.

		Day Of Month																														Average
		1	2	3	4	5	6	7	8	9	10	11	12	13	14	15	16	17	18	19	20	21	22	23	24	25	26	27	28	29	30	31	
[illegible]	MAX	76	76	78	79	78	78	80	81	72	65	66	68	70	63	55	56	55	62	63	67	69	69	70	62	67	71	68	70	68	68		69.0
	MIN	43	44	43	46	44	45	47	47	50	49	34	35	34	49	30	33	24	29	32	33	36	29	34	40	38	48	39	34	32	30		38.4
DE SABLA	MAX	66	67	69	69	71	70	74	72	70	58		58	56	52	40	41	43	42	57	63	64	67	66	66	66	60		66	66	62		61.5
	MIN	42	41	42	42	43	45	44	44	49	38		33	48	39	26	23	24	33	37	39	38	38	40	43	38	39		37	36	35		38.4
[illegible] GATE	MAX			78	78			80		79	63	66		66	59	50	50	53	52	69	67	69					72	71	72				
	MIN			46	50			48		51	45	43		41	43	28	28	29	35	44	38	38					40	39	38				
DONNER MEMORIAL ST PK	MAX	54	59	63	62	67	66	67	66	69	58	42	46	57	57	34	23	26	41	44	54	57	52	58	53	55	53	50	53	54	58		53.3
	MIN	22	24	25	24	27	26	27	27	29	32	19	21	23	26	8	12	0	4	27	27	25	24	20	24	25	27	24	15	15	14		21.6
[illegible]	MAX	67	65	65	69	69	70	72	69	65	57	54	58	59	52	42	38	38	46	43	44	43	53	54	55	58	57	57	61	55	51		56.2
	MIN	34	34	34	35	36	35	36	35	36	39	32	28	29	32	24	24	19	23	33	30	30	29	28	30	30	32	28	27	26	24		30.4
DOYLE 5 SSE	MAX	63	61	66	67	69	66	68	64	70	66	46	47	51	58	40	31	28	34	48	55	53	53	53	52	52	55	54	51	48	46		53.9
	MIN	30	32	32	34	36	30	37	37	42	35	21	11	22	40	10	12	4	10	26	29	27	25	26	29	28	31	24	18	19	18		26.0
[illegible]	MAX	[illegible]	73	71	71	71	71	71	76	71	55	55	58	60	49	38	43	45	56	64	70	69	71	71	67	68	64	64	68	68	68		64.1
	MIN	[illegible]	30	32	32	35	34	34	35	36	42	30	31	29	33	23	16	14	20	27	27	27	26	26	28	32	41	29	25	24	22		29.1
[illegible]	MAX			73	73	75	76	72		76			67	65	65			57	56	55	63	67			68	62	65		67				
	MIN			45	47	45	47	50			44		37	37	41			29	39	39	39	39			37	47	50		35				
[illegible]	MAX	72	77	79	84	84	85	88	84	83	83	78	68	64	73	73	61	54	54	59	68	73	77	77	79	74	74	71	75	67	69		73.6
	MIN	56	59	60	60	61	63	60	63	62	60	60	55	50	52	48	40	38	35	39	45	48	51	52	50	51	58	55	55	44	44		52.5
EAST PARK RES	MAX	70	72	73	76	75	78	79	80	78	65	61	66	68	68	54	52	48	50	43	52	69	70	73	73	66	64	67	71	68	67		66.6
	MIN	44	46	44	49	43	46	46	44	45	39	39	32	35	48	26	34	22	32	39	35	36	35	35	42	41	45	34	30	28	28		38.1
[illegible]	MAX	81	84	87	87	85	83	79	77	71	67	62	69	75	72	61	54	63	72	80	81	83	82	81	77	71	66	73	79	80	79		75.4
	MIN	41	38	40	40	41	42	44	53	44	53	49	52	41	42	50	34	32	26	28	31	33	34	35	35	48	52	41	36	30	32		39.9
EL CAPITAN DAM	MAX	80	80	84	88	87	87	87	82	81	75	69	65	72	77	72	60	58	63	73	81	83	85	83	83	79	75	70	74	78	80		77.0
	MIN	54	56	56	57	56	55	51	46	45	54	48	51	48	48	50	36	37	38	40	45	48	51	50	51	51	54	44	42	41	42		48.2
EL CENTRO 2 SSW	MAX	81	85	87	89	90	90	90	88	87	79	71	73	79	79	80	57	62	60	71	78	79	83	83	80	77	75	79	72	74	76		78.5
	MIN	49	47	49	49	51	52	54	51	52	58	59	46	48	44	50	41	32	29	32	39	44	41	44	44	50	56	47	41	31	36		45.5
ELECTRA PH	MAX	78	77	79	78	77	79	79	82	78	66	64	65	70	64	51	54	53	60	66	68	61	71	71	68	70	69	70	72	73	71		69.5
	MIN	45	43	45	44	44	48	46	50	50	52	38	42	39	48	34	27	27	32	36	38	36	35	35	41	40	50	36	38	35	34		40.3
ELK VALLEY	MAX	52	59	64	58	64	62	66	65	61	52	49	55	55	54	47	40	44	55	55	62	52	52	45	47	46	46	43	46	58	64		53.9
	MIN	44	44	49	54	52	53	51	50	48	35	30	30	47	45	30	23	26	37	50	52	44	44	42	40	40	40	36	32	29	35		41.1
ELSINORE	MAX	80	81	88	83	88	91	85	86	82	65	61	68	76	68	61	59	62	66	76	82	82	83	84	79	75	71	73	75	75	75		76.0
	MIN	35	36	38	42	44	42	44	45	46	53	44	47	40	44	42	38	22	29	33	35	36	35	35	36	51	52	39	38	33	32		39.5
ESCONDIDO	MAX	77	78	82	81	79	80	75	75	70	70	64	68	70	69	69	68	68	69	79	80	78	77	79	74	71	68	70	75	77	75		73.8
	MIN	41	40	40	48	43	44	45	54	49	44	44	50	40	43	40	34	25	29	29	35	35	36	35	36	49	52	44	36	35	32		40.2
EUREKA WB CITY	MAX	60	69	65	62	65	63	63	66	64	55	55	59	59	51	47	48	55	60	60	60	53	50	55	54	53	54	51	49	63	61		57.6
	MIN	51	50	54	59	58	58	55	55	50	46	41	46	51	39	35	32	35	52	52	49	49	45	41	47	47	48	41	40	43	43		47.1
FAIRFIELD POLICE STA	MAX	75	77	78	78	80	79	83	80	70	68	71	63	68	64	57	53	56	54	66	68	67	71	69	67	65	71	73	71	68	72		69.6
	MIN	50	51	47	[illegible]	48	54	50	49	55	45	43	39	30	34	37	38	29	37	38	37	36	36	36	37	44	51	38	38	35	36		41.7
FAIRMONT	MAX	62	68	75	77	73	78	77	80	80	72	[illegible]	54	65	68	58	41	38	43	49	55	62	63	63	66	70	70	65	65	63	58		63.7
	MIN	44	47	47	49	56	51	51	53	53	47	41	42	42	[illegible]	31	27	26	26	30	35	40	44	42	43	49	52	50	41	37	37		42.5
FALL RIVER MILLS INTAKE	MAX	[illegible]		64	64	66	66	68	68	70			54	54	50			40	40	38	48	46	56		58	56	54		58	58			56.2
	MIN	[illegible]		32	34	36	32	34	32		34		24	22	38			16	20	32	34	26	26		24	24	28		20	20			28.1
FIVE POINTS 5 SSW	MAX	87	77	78	77	77	83	79	80	79	64	65	68	69	68	59	54	52	62	62	71	70	69	70	72	69	70	69	73	72	71		70.5
	MIN	45	41	[illegible]	46	45	46	45	46	44	44	41	38	34	39	31	30	19	23	31	31	30	32	31	31	45	50	38	32	30	30		37.0
FOLSOM DAM	MAX	[illegible]	76	77	79	79	78	77	80	79	70	64	65	66	67	57	53	52	54	56	64	63	69	70	68	65	65	69	71	68	71		68.2
	MIN	50	55	52	50	51	53	54	53	55	48	39	43	43	46	31	28	28	37	40	41	47	46	46	49	47	51	48	45	44	47		45.6
FONTANA KAISER	MAX	79	85	85	85	82	89	84	82	78	67	59	66	70	67	61	55	60	70	80	82	80	80	84	76	76	68	78	77	71	74		75.0
	MIN	54	56	54	55	55	55	54	64	64	49	51	51	47	48	46	50	33	37	44	49	50	52	54	48	55	55	55	47	46	44		50.7
FOREST GLEN	MAX	59	62	67	65	65	62	65	69	68	58	65	54	57	53	39	43	[illegible]	48	40	55	55	52	50	52	55	55	57	51	48	48		55.3
	MIN	38	39	40	44	43	45	48	36	36	36	38	32	33	36	29	15	22	26	33	37	40	38	35	36	33	32	33	24	23	25		34.2
FORT BIDWELL	MAX	65	67	65	64	65	67	66	67	65	56	57	50	45	40	35	32	32	44	51	55	60	55	49	61	60	60	58	57	57	59		55.5
	MIN	31	35	34	49	49	41	38	44	39	35	22	19	32	27	22	16	7	25	31	26	28	27	26	25	28	27	24	18	19	21		28.8
FORT BRAGG	MAX	68	63	67	65	68	66	62	61	63	60	57	59	60	59	51	50	52	51	54	66	58	54	54	62	58	60	64	49	52	65		59.3
	MIN	55	51	52	55	51	54	54	51	53	49	48	42	45	48	40	30	32	38	46	46	45	44	42	43	48	48	40	36	36	42		45.5
FORT BRAGG AVN	MAX	62	65	63	66	66	67	61	66	60	61	62	62	58	52	51	55	55	52	64	60		56	61	57	59	63	51	53	65	63		59.7
	MIN	53	48	54	51	49	53	54	48	52	48	48	42	46	38	38	30	32	42	48	44	40	40	38	44	45	44	42	34	36	37		43.9
FORT JONES RS	MAX	60	63	70	67	68	66	72	73	71	53	55	57	51	49	38	38	40	55	57	54	46	43	40	40	40	41	40	36	40	42		52.2
	MIN	42	40	36	41	43	36	40	36	41	33	22	24	41	32	26	14	19	32	32	37	39	37	34	38	33	35	32	29	28	26		33.3
FORT ROSS	MAX	70	70	72	72	73	70	70	72	60	64	65	65	61	56	55	58	58	52	62	64	60	56	66	62	62	66	62	60	66	66		63.8
	MIN	56	48	52	52	50	50	50	47	52	42	44	42	46	42	37	30	36	44	50	44	42	42	42	48	50	54	50	38	44	42		45.5
FRESNO WB AP	MAX	76	76	77	75	74	78	78	80	80	61	64	67	68	63	51	50	54	60	63	66	70	69	69	63	72	67	68	74	72	71		68.5
	MIN	44	43	45	46	47	50	48	50	52	49	42	45	39	42	34	27	29	28	32	33	36	35	35	40	45	45	37	38	36	34		40.2
FRIANT GOVT CAMP	MAX	79	77	77	77	77	77	78	78	81	80	59	63	67	68	64	55	49	53	61	62	65	70	69	69	67	71	71	67	75	70		69.2
	MIN	43	42	44	46	48	49	47	49	57	50	39	38	41	43	31	21	26	28	30	30	30	34	38	39	44	47	38	37	36	34		39.3
GIANT FOREST	MAX	51	51	55	56	58	58	60	58	64	58	54	38	43	50	41	32	33	31	36	42	48	46	46	47	49	46	46	45	49	47		47.9
	MIN	31	32	33	33	35	38	38	39	39	35	28	29	29	31	19	6	4	7	19	26	31	31	32	30	31	36	30	30	30	30		28.7
GILROY	MAX	76	77	76	79	76	75	80	77	85	63	63	66	69	69	61	56	55	60	67	66	70	75	73	75	66	72	74	72	75	74		70.7
	MIN	45	46	43	51	47	44	52	41	47	46	35	33	35	43	39	32	23	28	35	39	38	35	35	44	49	49	37	33	32	31		39.6
GLENNVILLE	MAX	70	70	70	70	70	74	71	77	80	72	49	61	62	61	60	53	46	59	63	70	72	70	75	72	75	67	68	69	66	62		66.8
	MIN	31	29	30	32	32	33	35	35	35	37	37	26	26	25	24	14	14	19	19	26	28	28	27	32	41	40	38	26	30	23		29.1
GRANT GROVE	MAX	53	53	56	59	62	62	63	63	56	61	36	42	46	54	42	22	26	34	48	54	60	58	57	61	55	53	49	48	54	55		51.7
	MIN	31	33	35	36	39	39	40	41	40	35	29	28	29	32	18	9	9	16	23	30	33	32	33	34	35	39	31	32	31	33		30.8
GRASS VALLEY	MAX	66	72	70	71	72	72	74	75	75	58	56	60	59	59	58	42	44	47	48	62	64	66	67	64	65	63	64	68	67	67		63.2
	MIN	48	45	45	47	46	47	49	49	51	41	37	36	39	42	25	22	21	30	37	38	39	41	42	40	40	47	40	38	41	41		40.1
GRATON 1 W	MAX	71	72	77	75	79	77	80	76	62	62	65	65	65	59	53	53	54	50	65	66	67	68	67	63	64	70	72	67	65	65		66.5
	MIN	51	45	44	47	42	46	50	46	48	42	34	36	39	42	33	28	26	40	43	37	39	36	35	35	46	52	38	30	33	31		39.8
GREENLAND RANCH	MAX	84	84	85	85	86	89	88	88	86	83	76	75	77	69	68	57	57	60	64	68	72	71	73	71	73	76	79	75	70	70		75.3
	MIN	56	50	52	53	55	55	55	55	55	64	56	59	51	47	46	44	42	33	36	39	42	42	41	46	49	54	48	59	40	37		48.7

See reference notes following Station Index.

Station		1	2	3	4	5	6	7	8	9	10	11	12	13	14	15	16	17	18	19	20	21	22	23	24	25	26	27	28	29	30	31	Average
HAIWEE	MAX	64	65	70	72	76	75	74	76	76	72	64	57	64	63	68	42	[illegible]	44	47	55	60	61	60	62	52	63	61	63	59	54		61.9
	MIN	42	42	42	43	44	47	46	46	46	47	44	42	37	38	32	30	[illegible]	20	24	24	37	34	36	40	42	44	41	40	30	30		37.7
HALF MOON BAY 2 NNW	MAX	69	68	68	69	68	70	62	64	68	64	59	59	59	65	57	54	56	55	60	65	70	69	68	69	64	66	63	62	62	64		63.9
	MIN	51	48	47	48	45	51	52	51	51	51	40	43	43	48	40	36	32	37	47	45	43	45	43	38	49	51	40	35	37	43		44.3
HAMILTON AFB	MAX	[illegible]	72	76	74	77	77	78	73	63	65	68	63	66	60	54	54	53	54	60	63	64	65	66	60	61	64	67	61	62	62		65.1
	MIN	49	47	48	51	46	49	54	47	54	51	45	40	41	45	42	[illegible]	29	41	41	36	37	38	36	47	53	46	38	43	37	37		43.0
HANFORD	MAX	77	75	75	75	75	78	77	80	82	72	66	69	67	[illegible]	60	[illegible]	55	60	[illegible]	76	75	70	70	67	72	72	68	73	73	70		70.2
	MIN	43	41	41	41	41	47	47	47	43	52	37	37	36	39	33	28	24	24	26	25	36	31	32	37	41	42	37	37	32	30		36.9
HAPPY CAMP RS	MAX					[illegible]	65	69	71	69	65	67	69	65	57	46	45	47	42	57	61	58	60	59	52	50	49	52	[illegible]	46			58.2
	MIN					[illegible]	[illegible]	51	51	51	40	38	44	42	34	28	24	27	[illegible]	[illegible]	47	41	43	43	47	40	41	37	33	33			40.2
HAT CREEK PH 1	MAX	66		55	67	70	70	70	71	71			[illegible]	57	[illegible]	44	35	36	41	41	[illegible]	47	55		60	55	[illegible]		62	56			57.0
	MIN	38		31	37	44	41	46	41		[illegible]		[illegible]	[illegible]	[illegible]	20	17	15	19	[illegible]	31	[illegible]	[illegible]		23	24	25		18	19			27.1
HAYFIELD PUMP PLANT	MAX	73	78	81	84	87	87	89	88	87	85	77	69	64	76	74	58	52	53	60	70	74	78	78	79	78	80	74	77	68	70		74.9
	MIN	50	61	52	45	48	51	47	49	50	50	57	52	43	46	50	38	32	34	41	46	42	47	53	39	45	57	47	50	42	33		46.6
HEALDSBURG	MAX	78	80	80	77	81	83	83	83	70	65	74	[illegible]	69	62	54	60	58	50	69	74	73	74	71	64	67	71	79	70	72	[illegible]		71.3
	MIN	53	45	47	58	47	51	56	48	52	46	45	36	41	37	38	33	30	43	47	41	42	40	35	46	47	54	41	31	38	36		43.5
HENSHAW DAM	MAX	65	73	78	80	80	82	83	80	84	79	62	55	59	66	65	47	47	52	55	66	68	75	77	76	73	70	65	67	63	65		68.6
	MIN	32	32	33	35	37	38	38	39	38	40	39	41	34	34	35	24	19	23	32	40	[illegible]	31	28	28	31	43	34	33	31	23		33.2
HETCH HETCHY	MAX	65	69	71	72	73	74	74	73	78	71	45	55	57	62	46	35	38	43	45	53	58	56	61	60	60	60	[illegible]	58	59	56		59.5
	MIN	39	38	39	38	40	40	41	41	42	40	33	32	32	45	22	19	17	20	32	33	36	34	34	36	38	43	34	31	31	30		34.0
HOLLISTER	MAX	75	76	79	77	74	80	79	84	68	63	66	67	69	60	55	55	61	67	71	75	76	74	75	67	70	72	72	75	74	75		71.0
	MIN	42	41	41	50	42	43	42	45	51	46	36	32	[illegible]	51	[illegible]	27	24	29	33	35	38	34	38	42	47	45	35	32	32	30		38.1
HOOPA	MAX																			52	[illegible]	[illegible]	[illegible]	55	[illegible]	[illegible]	[illegible]	[illegible]	55	[illegible]	54		
	MIN																			[illegible]	[illegible]	[illegible]	[illegible]	[illegible]	[illegible]	[illegible]	[illegible]	42	35	[illegible]	[illegible]		
HUNTINGTON LAKE	MAX	50	51	54	[illegible]	56	59	57	61	[illegible]	54	41	44	51	47	[illegible]	[illegible]	30	[illegible]	51	53	54	55	[illegible]	52	50	44	48	49	[illegible]	[illegible]		[illegible]
	MIN	31	32	34	[illegible]	35	37	38	38	36	31	29	29	30	[illegible]	12	7	[illegible]	[illegible]	28	[illegible]	[illegible]	[illegible]	[illegible]	32	[illegible]	36	28	28	[illegible]	29		[illegible]
IDRIA	MAX	71	70	74	72	71	73	73	77	[illegible]	59	58	62	65	54	45	42	46	57	61	64	70	68	69	[illegible]	68	66	64	71	70	76		65.3
	MIN	51	47	52	52	58	52	53	54	[illegible]	[illegible]	42	41	42	43	32	27	26	32	38	41	44	46	46	49	50	50	46	42	47	45		[illegible]
IDYLLWILD RS	MAX	65	68	73	75	77	77	78	79	78	70	49	44	62	63	56	38	45	60	68	73	71	71	73	73	63	59		63	67	[illegible]		65.6
	MIN	24	32	30	33	35	36	35	36	36	34	[illegible]	32	26	28	25	12	10	18	24	29	28	28	[illegible]	[illegible]	39	41		28	39	[illegible]		29.1
IMPERIAL	MAX	83	85	88	88	88	90	88	87	87	80	[illegible]	74	78	79	71	60	62	62	72	[illegible]	80	83	83	[illegible]	77	76	[illegible]	75	75	76		78.5
	MIN	52	50	51	51	51	53	53	[illegible]	[illegible]	59	61	49	49	47	53	42	32	[illegible]	34	43	47	47	[illegible]	45	54	[illegible]	48	[illegible]	42	42		48.1
INDEPENDENCE	MAX			73	77	[illegible]	82	78			81		70	66	65			72	[illegible]	55	66	[illegible]			74	61	[illegible]		70				
	MIN			36	39	42	45	41			40		38	32	34			12	[illegible]	[illegible]	31	[illegible]			30	37	[illegible]		36				
INDIO US DATE GARDEN	MAX	82	87	89	93	89	90	91	87	89	86	[illegible]	69	75	[illegible]	78	63	60	65	68	80	[illegible]	87	[illegible]	90	85	80	78	[illegible]	81	[illegible]		81.6
	MIN	50	54	54	48	46	53	53	53	50	56	58	53	49	[illegible]	53	[illegible]	[illegible]	[illegible]	[illegible]	46	[illegible]	[illegible]	[illegible]	40	[illegible]	[illegible]	[illegible]	[illegible]	[illegible]	[illegible]		45.6
INYOKERN	MAX	71	78	80	79	81	81	83	84	83		66	67	69	68	58	51	49	[illegible]	[illegible]	67	74	71	71	63	70	71	71	64	64	65		[illegible]
	MIN	[illegible]	40	43	47	44	45	45	46	[illegible]		52	48	39		33	33	18	20	[illegible]	[illegible]	34	[illegible]	[illegible]	35	45	41	37	34	[illegible]	[illegible]		37.0
IRON MTN	MAX	74	78	82	84	86	87	89	89	88	88	[illegible]	[illegible]	75	74	77	60	52	[illegible]	58	65	72	75	73	76	75	78	74	[illegible]	77	70		75.4
	MIN	52	55	54	54	55	57	54	57	57	60	[illegible]	52	47	47	[illegible]	40	[illegible]	36	41	[illegible]	[illegible]	59	[illegible]	48	[illegible]	[illegible]	[illegible]	50	46	41		50.6
JESS VALLEY	MAX	62	67	60	59	64	65	64	64	60	50	50	58	50	40	30	29	40	40	48	61	64	60	[illegible]	58	60	[illegible]	54	56	[illegible]	58		54.4
	MIN	32	30	38	42	40	42	42	33	40	32	19	20	[illegible]	[illegible]	12	12	1	24	34	29	26	24	24	30	26	[illegible]	20	[illegible]	[illegible]	22		27.1
JOICE ISLAND	MAX	73	76	77	75	78	78	81	79	69	67	68	67	68	60	56	54	55	55	62	55	67	67	67	61	62	58	70	66	66	67		67.4
	MIN	52	52	51	58	50	56	57	51	55	50	46	45	41	[illegible]	39	40	30	[illegible]	[illegible]	[illegible]	[illegible]	[illegible]	[illegible]	44	49	[illegible]	40	38	36	33		44.6
JULIAN WYNOLA	MAX	64	67	70	73	74	74	73	75	71	56	48	52	[illegible]	57	48	40	40	44	59	57	[illegible]	68	66	[illegible]	65	61	60	55	60	61		60.9
	MIN	34	34	37	39	36	44	43	46	40	[illegible]	34	42	32	32	34	19	11	29	39	41	47	43	40	38	42	42	[illegible]	[illegible]	34	38		36.6
KENTFIELD	MAX				72		79		75	75	61	62		65	65	57	57	53	52	55	61	63	63		66	62	66	67	61	62	62		63.5
	MIN				49		45		46	50	48	44		39	44	40	35	28	35	38	38	41	[illegible]		37	36	48	38	35	37	36		40.3
KERN RIVER PH 1	MAX	74	74	74	74	75	77	75	79	83	75	75	66	68	61	58	44	53	57	57	64	68	67	[illegible]	72	72	69	66	77	77	68		68.9
	MIN	57	56	56	55	55	58	57	62	63	53	50	47	49	50	41	46	35	39	40	41	46	48	48	[illegible]	54	56	50	[illegible]	54	54		50.6
KERN RIVER PH 3	MAX	74	77	75	74	75	79	76	83	83	73	57	65	62	61	53	44	51	61	68	74	76	74	74	66	75	70	67	70	70	69		69.2
	MIN	40	38	35	37	37	37	37	41	43	49	37	35	32	37	35	28	23	30	36	33	47	42	44	47	48	46	34	40	37	29		36.9
KETTLEMAN CITY 1 SSW	MAX	82	82	76	78	77	76	79	79	81	85	64	65	68	69	64	55	51	53	59	62	67	71	68	69	64	72	70	69	71	70		69.9
	MIN	52	50	55	53	56	53	57	56	55	51	48	40	42	45	39	28	23	26	33	43	39	38	39	40	43	53	49	44	39	36		44.2
KETTLEMAN STA	MAX	80	77	79	78	77	80	80	82	80	68	65	70	71	67	59	54	55	62	65	68	73	70	72	66	71	70	70	72	77	71		71.0
	MIN	57	52	53	58	57	54	54	58	56	51	45	44	45	49	42	33	30	36	42	42	45	46	44	46	53	56	48	44	42	42		47.5
KING CITY	MAX	85	73	79	77	77	81	78	84	78	64	66	69		66	55	54	60	68	74	76	82			80	77	73	74	79	77	78		73.6
	MIN	41	45	40	48	48	43	50	44	48	49	35	31		36	33	29	20	25	30	31	36			31	46	[illegible]	44	[illegible]	31	28		37.9
KLAMATH	MAX	57	64	62	61	70	67	66	68	62	56	60	60	58	53	50	49	51	57	56	63	60	55	62	[illegible]	59	57	62	55	64	62		59.5
	MIN	46	49	55	59	56	58	57	57	52	41	38	41	52	40	36	28	32	45	[illegible]	50	37	[illegible]	[illegible]	44	42	43	39	38	40	40		45.0
LAGUNA BEACH	MAX	73	75	76	74	71	71	72		72	56	66	69	70	69	64	60	61	68	76	77	70	71	75			67	67	69	76	70		70.2
	MIN	43	43	44	47	43	45	51		54	55	48	50	43	43	42	34	29	31	35	40	41	[illegible]				51	43	40	39	37		42.8
LAKE ARROWHEAD	MAX	59	63	66	69	68	69	67	67	63	53	44	47	55	[illegible]	42	32	36	38	48	52	55	55	55	59	52	[illegible]	52	48	48	50		53.9
	MIN	34	33	36	39	43	42	42	43	50	42	35	34	32	36	26	20	15	23	23	[illegible]	31	32	32	[illegible]	44	45	[illegible]	34	26	28		34.0
LAKE CITY	MAX	65	62	60	66	62	62	63	64	67		44	54	56	44	33		30	40	49	54	55	53	54	49	[illegible]	49	55	47	48	51		53.4
	MIN	37	32	40	49	48	39	48	44		35	25	24	39	28	18		9	14	38	31	30	29	[illegible]	30	28	30	[illegible]	19	22	24		30.7
LAKEPORT	MAX	71	73	73	72	75	75	76	73	71	62	63	63	63	58	49	52	52	49	58	61	60	66	57	61	58	67	65	66	60	58		63.6
	MIN	44	44	43	46	41	43	46	42	44	40	29	32	37	43	30	24	24	36	40	38	35	34	32	40	41	48	42	28	28	28		37.1
LAKESHORE	MAX	72	74	73	74	77	80	80	78	62	61	67	69	54	55	50	51	52	45	51	71	71	75	69	67	65	69	70	70	64	60		65.9
	MIN	46	45	44	43	44	46	46	44	45	37	42	43	44	36	25	25	26	34	35	35	42	42	41	41	36	40	37	35	28	28		38.5
LAKE SPAULDING	MAX	61	61	64	66	67	69	70	70	59	48	55	58	53	44	27	30	42	42	55	64	63	65	64	60	60	54	61	61	59	60		57.1
	MIN	30	31	32	34	32	35	34	35	37	32	34	27	27	26	10	15	8	23	31	29	29	28	36	34	30	37	26	36	26	21		28.8
LA MESA	MAX	78	81	84	82	80	72	75	73	67	68	66	68	72	70	60	57	62	69	72	80	81	78	79	76	70	66	71	79	76	78		73.0
	MIN	51	50	53	53	52	52	52	55	48	57	50	53	48	48	52	37	36	35	40	45	47	47	46	48	53	55	47	46	45	49		48.3
LANCASTER	MAX	73	77	80	80	84	81	81	82	82	61	60	66	73	63	60	43	48	54	60	68	70	70	73	65	76	71	70	68	64	65		68.9
	MIN	30	31	36	32	39	37	40	36	44	41	39	33	29	35	25	24	12	15	15	15	25	16	13	27	48	46	33	25	15	16		29.1
LAS PLUMAS	MAX	76	74	74	77	78	77	82	78	69	65	70	64	66	64	54	52	52	50	64	65	68	70	67	70	63	69	70	68	68	66		67.7
	MIN	57	54	54	56	55	53	56	58	57	51	45	44	48	48	44	30	36	42	44	42	44	49	42	53	50	54	48	42	48	47		48.0

See reference notes following Station Index.

Station		1	2	3	4	5	6	7	8	9	10	11	12	13	14	15	16	17	18	19	20	21	22	23	24	25	26	27	28	29	30	31	Average
[illegible]	MAX	77	76		77	77	79	79	81	77	69	65	69	70	64	55	55	56	62	60	67		70	70	67	70	69	70	72	70	70		69.4
	MIN	[illegible]	[illegible]		40	41	44	42	49	47	50	35	37	35	42	29	22	23	24	29	33		30	33	36	37	45	33	34	33	28		36.1
LEMON [illegible]	MAX	76	75	74	75	75	76	77	80	80	56	60	67	68	59	58	54	54	57	61	64	67	68	68	68	70	72	68	71	70	68		67.9
	MIN	49	46	47	51	52	54	52	55	56	51	43	43	45	45	42	36	30	30	32	33	34	36	37	41	47	45	42	40	43	36		43.1
L[illegible]AY	MAX	78	76	78	77	78	78	78	79	81	69	66	68	69	62	55	50	55	60	62	66	70	68	68	69	75	72	68	69	72	70		69.5
	MIN	42	42	43	44	44	48	47	49	48	49	41	37	36	39	38	29	29	27	29	32	32	33	32	37	44	49	38	42	33	31		38.8
LI[illegible]RMORE	MAX	[illegible]	76	77	78	77	78	82	83	85	76	64	67	72	69	57	56	55	57	63	67	69	68	70	72	64	67	70	74	71	72		70.4
	MIN	46	47	44	47	46	46	47	47	47	45	34	34	37	40	31	29	27	29	34	37	37	34	35	34	46	49	42	34	33	34		39.1
LLAN[illegible] SHAWNEE [illegible]	MAX	[illegible]	68	74	73	76	77	74	76	78	65	47	60	66	60	51	39	44	48	60	63	65	65	67	68	70	65			60	59		63.7
	MIN	44	46	47	50	51	50	48	51	53	42	40	40	38	46	30	25	22	29	28	40	41	45	47	48	53			40	34	39		41.7
LODI	MAX	75	76	79	79	79	80	81	80	73	65	67	67	70	64	54	54	56	59	64	66	66	69	69	62	64	70	69	69	70	66		68.7
	MIN	48	43	42	47	43	44	49	47	49	44	32	35	35	49	32	32	22	34	33	35	33	29	35	41	41	47	34	33	31	30		38.3
LOMPOC SEWAGE PLANT	MAX	78	75	85	81	74	79	75	71	68	64	65	65	65	64	59	55	59	67	75	79	79	68	82	69	77	69	74	76	71	71		71.3
	MIN	45	45	42	44	44	46	52	41	56	52	43	36	39	41	36	29	25	29	32	38	42	38	35	34	52	49	48	36	38	31		40.6
LONG BEACH	MAX	80	83	76	76	74	80	73	72	71	68	64	69	70	70	63	62	60	72	83	79	75	75	73	68	73	70	68	73	79	79		72.6
	MIN	54	54	54	56	52	55	59	61	61	62	52	52	50	52	49	44	36	42	45	52	51	48	44	48	56	57	52	48	47	48		51.4
LONG BEACH AA AP	MAX	82	83	80	80	78	79	73	74	71	69	66	68	70	70	61	60	63	69	79	81	78	77	74	69	73	71	71	75	76	78		73.3
	MIN	52	50	51	53	50	51	59	61	61	56	52	51	48	50	46	42	34	41	43	49	44	44	41	44	54	55	50	40	49	45		48.9
LOS ANGELES WB AP	MAX	79	81	82	79	77	78	73	73	72	70	71	71	73	72	64	59	66	72	83	82	80	78	70	68	74	72	70	77	79	78		74.1
	MIN	57	56	57	58	53	54	61	64	63	59	57	57	53	54	47	45	41	45	51	54	55	51	42	48	59	59	54	52	52	53		53.7
LOS ANGELES WB CITY	MAX	80	82	83	83	78	82	73	75	70	67	65	68	71	68	60	57	61	68	78	80	80	80	77	72	73	70	68	76	75	76		73.2
	MIN	58	54	56	60	57	58	57	59	58	58	55	55	53	54	46	44	40	43	49	53	57	52	49	52	58	59	53	52	52	52		53.4
LOS BANOS	MAX	77	77	79	80	79	81	80	83	71	66	68	70	72	64	57	55	56	62	65	69	69	69	70	63	69	74	71	72	68	67		70.1
	MIN	44	44	45	49	45	46	47	47	49	51	39	36	35	49	38	36	24	26	32	35	35	35	34	41	44	49	39	33	34	33		39.8
LOS GATOS	MAX	75	75	78	76	75	75	79	82	68	63	67	70	65	56	62	62	60	67	65	69	70	70	71	64	68	70	75	75	74	71		69.5
	MIN	48	48	47	53	49	59	51	53	52	44	49	40	39	35	31	31	32	37	37	42	45	42	43	49	50	51	44	40	40	40		44.
MADERA	MAX	80	81	81	79	81	80	81	83	84	81	68	65	70	72	66	55	53	56	63	64	68	72	72	72	65	71	69	69	74	70		71.5
	MIN	43	42	45	46	44	50	47	51	50	52	37	40	39	45	34	25	28	28	30	36	38	26	28	43	44	43	38	39	28	26		38.
MANDEVILLE ISLAND	MAX	72	74	76	74	76	76	77	77	70	66	67	69	68	63	54	53	56	59	63	63	65	70	69	61	62	68	71	66	67	64		67.
	MIN	43	46	46	51	46	49	56	47	47	49	47	35	33	49	39	40	24	32	39	33	33	31	31	40	40	46	45	46	31	27		40.
MANZANITA LAKE	MAX	54	52	56	57	56	58	60	57	60	50	36	44	52	43	30	25	23	37	40	47	56	58	56	56	56	55	48	52	55	52		49.
	MIN	36	33	35	38	34	37	36	37	38	29	28	28	31	27	11	12	9	18	25	30	30	30	32	32	29	29	27	28	25	24		28.
MARICOPA	MAX	77	75	77	77	77	78	79	81	82	68	61	68	67	68	55	49	52	57	57	64	68	66	69	65	67	69	69	72	69	69		68.
	MIN	53	52	50	53	55	55	54	56	53	49	47	40	38	44	35	30	29	29	33	37	40	41	40	44	52	53	48	45	43	43		44.
MARTINEZ FIRE STA	MAX	70	76	74	76	75	78	76	79	81	67	65	66	66	66	55	55	54	53	56	62	66	66	67	65	65	63	62	68	64	64		66.
	MIN	50	49	47	56	45	51	52	50	53	50	44	40	42	51	40	35	30	35	39	38	39	39	38	51	49	50	42	34	37	36		43.
MARYSVILLE	MAX	75	77	78	81	79	80	79	84	79	72	67	71	66	70	63	55	53	54	54	64	68	69	71	66	65	62	69	74	70	69		69.
	MIN	46	45	45	47	46	48	48	48	55	47	45	36	44	52	30	33	27	39	40	37	37	37	36	44	40	48	40	34	35	32		41.
MC CLOUD	MAX	60	64	65	67	66	66	70	70	70	64	61	58	61	44	43	38	38	40	35	43	63	61	66	63	59	61	60	61	63	56		57.
	MIN	41	33	32	39	37	31	39	33	39	32	23	25	33	32	17	11	14	19	29	30	32	30	28	32	27	28	25	24	22	21		28.
MECCA 3 SE	MAX	79	82	87	88	82	82	85	82	81	79	80	71	73	77	72	65	60	64	63	70	79	83	82	82	78	76	73	79	76	78		76.
	MIN	46	49	43	45	47	49	48	47	49	52	54	45	43												51	54	46	51	37	36		
MERCED FIRE STA [illegible]	MAX	74	73	74	74			77	79	76	68	62	65	67	65	53	53	52	61	64	67	69	69	70	67	69	68	63	70	68	68		67.
	MIN	40	40	38	45			45	46	48	50	35	37	33	45	29	30	24	27	33	33	36	32	36	38	34	44	33	34	33	31		36.
MIDDLEWATER	MAX	76	74	76	75	75	77	77	79	82	69	61	66	67	65	60	50	52	56	57	61	66	65	69	68	69	70	68	69	69	67		67.
	MIN	49	48	49	51	50	52	52	52	54	48	41	40	40	43	37	29	27	33	32	33	36	38	45	47	48	52	44	40	39	37		42.
MILL CREEK [illegible]	MAX	73	74	77	76	76	80	80	78	77	71	52	54	60	61	55	44	48	57	68	70	71	73	75	70	66	66	63	65	64	66		66.
	MIN	48	53	55	58	59	61	58	62	56	47	43	44	44	45	33	29	29	35	45	48	52	52	53	53	53	54	45	47	45	46		48.
MINERAL	MAX	57	58	59	58	59	62	63	63	64	52	42	49	55	47	31	29	32	37	40	49	58	58	54	57	58	54	50	57	53	54		52.
	MIN	35	31	29	39	30	33	32	31	39	31	25	25	28	30	13	15	9	22	30	30	29	26	27	30	27	28	25	27	24	23		27.
MITCHELL CAVERNS	MAX	65	63	70	75	77	76	76	75	73	66	59	47	61	63	53	37	40	49	63	65	67	66	69	68	65	62	61	58	60	61		63.
	MIN	47	53	55	55	62	60	58	59	58	54	43	42	42	43	30	-5	17	26	38	49	52	50	52	51	51	51	46	44	42	45		45.
MODESTO	MAX	80	78	81	80	79	80	81	83	76	74	69	69	72	62	62	62	57	64	65	70	70	71	70	64	66	73	71	70	69	69		71.
	MIN	44	46	44	49	44	45	50	47	48	48	38	37	36	42	34	32	26	33	35	35	33	34	38	42	42	47	40	36	34	32		39.
MONO LAKE	MAX	59	60	62	64	63	64	66	70	66	50	45	50	61	45	37	25	32	40	44	47	46	45	52	55	52	51	49	47	45	46		51.
	MIN	31	32	33	33	34	32	33	32	37	38	31	27	28	36	16	15	13	21	23	30	31	30	28	29	30	31	25	23	22	21		28.
MONTEREY	MAX	74	68	68	70	71	68	70	79	67	62	64	62	66	60	55	57	61	67	71	77	75	72	78	65	69	69	71	75	75	74		68.
	MIN	51	51	49	52	49	49	51	51	52	48	45	45	44	46	41	37	36	39	43	43	46	41	47	52	50	49	42	47	48	47		46.
MONTICELLO DAM	MAX	63	76	78	81	80	83	81	86	80	65	65	71	69	70	60	56	54	57	56	68	74	73	74	71	66	65	70	76	69	69		70.
	MIN	53	50	50	53	50	44	52	51	53	45	47	41	43	47	34	33	30	37	45	42	41	40	41	43	47	52	40	42	38	36		44.
M[illegible]NTAIN PA[illegible]	MAX	60	60	65	70	73	71	73	74	75	64	53	45	56	56	48	33	32	38	49	53	55	56	58	62	62	60	58	48	50	52		57.
	MIN	37	40	40	46	46	46	48	46	45	49	42	39	34	42	26	21	10	14	21	40	40	39	38	37	42	46	37	31	33	33		36.
MT DIABLO NORTH GATE	MAX	69	72	72	75	74	76	77	79	79	58	59	63	67	64	49	48	45	53	59	63	69	68	70	70	65	63	67	70	68	68		66.
	MIN	51	53	53	50	49	54	58	50	49	40	41	45	44	42	31	30	30	37	42	46	51	48	51	55	52	52	52	49	52	51		46.
MOUNT HAMILTON	MAX	61	62	65	64	67	67	67	71	61	42		55	54	48	32	33		52	58	62	64	65	67	64		57			61	60		58.
	MIN	47	47	50	49	52	52	53	53	40	34		38	41	26	19	18		32	43	45	52	48	53	54		46			48	47		43.
MOUNT HEBRON RS	MAX					61	59	57		67			51	53	47			35	33	41	55	56			59	59	49		51				
	MIN					42	34	44			31		16	22	21			-2	17	31	25	20			18	20	23		10				
MOUNT SHASTA WB CITY	MAX	64	64	66	66	67	66	69	71	55	46	50	55	44	40	32	34	40	36	47	48	47	49	47	59	55	60	43	62	57	56		53.
	MIN	37	37	37	37	41	40	44	41	44	32	28	30	38	30	23	14	14	29	34	32	35	30	28	32	28	30	26	22	30	28		31.
MT WILSON FC 338B	MAX	[illegible]	65	69	71	74	73	70	70	68	64	45	51	59	55	43	31	41	58	61	65	66	66	69	62	61	55	60	59	58	60		60.
	MIN	41	44	48	51	60	53	55	54	50	40	33	32	37	40	22	16	19	27	40	47	47	47	47	50	47	44	42	45	40	40		41.
NACIMIENTO DAM	MAX	[illegible]		82	80	80	85	83	85	82	63	66	70	71	69	58	54	56	56	70	73	79	78	76	73	72	72	73	76	76	74		72.
	MIN	41		41	44	44	48	47	46	44	48	39	35	35	43	33	26	20	25	32	35	41	37	37	38	37	50	39	36	34	33		38.
NAPA STATE HOSPITAL	MAX	76	75	77	78	80	76	80	73	68	68	71	67	62	62	56	54	57	56	66	69	72	71	71	63	67	73	69	68	71	68		68.
	MIN	50	47	47	45	44	48	47	43	48	40	36	35	39	48	30	36	28	40	40	38	38	38	36	43	46	51	38	34	34	35		40.
NEEDLES [illegible] AP	MAX	78	80	81	83	85	86	88	86	87	82	70	66	74	75	62	53	51	57	67	72	73	74	76	70	70	71	75	67	69	69		73.
	MIN	[illegible]	49	52	51	[illegible]	54	55	55	58	61	54	49	47	50	45	36	34	32	36	45	50	47	47	46	53	59	50	50	42	41		48.

See reference notes following Station Index.

DAILY TEMPERATURES

Station		1	2	3	4	5	6	7	8	9	10	11	12	13	14	15	16	17	18	19	20	21	22	23	24	25	26	27	28	29	30	31	Average
NEVADA CITY	MAX	64	63	64	66	66	66	67	68	69	59	54	55	54	57	44	38	39	42	48	58	58	58	59	58	60	60	60	59	59	58		57.7
	MIN	38	35	35	38	36	36	38	39	[illegible]	41	30	28	31	35	23	20	19	26	34	31	31	31	29	31	32	36	30	26	28	27		31.8
NEWARK	MAX	75	74	71	73	71	73	74	74	78	71	63	64	69	65	60	56	57	58	65	64	66			70	63	66		70				67.6
	MIN	52	52	55	56	55	53	54	49	55	56	39	40	42	47	38	33	34	38	39	38	40			37	48	50		35				45.4
NEWMAN	MAX	77		81	81	79	82	82	81	84		69	71	73															71	67			
	MIN	48		47	48	47	47	48	46		47	46	35	36															35	33			
NEWPORT BEACH HARBOR	MAX	72	72	74	70	70	69	70	69	67	66	65	68	69	68	[illegible]	[illegible]	[illegible]	[illegible]	72	71	68	67	62	62	69	65	63	65	70	69		67.5
	MIN	55	49	50	51	47	48	58	59	59	58	53	53	49	55	46	38	34	37	42	45	45	47	43	44	53	56	49	48	47	44		48.7
NORTH FORK PS	MAX	71	71	72	73	73	72	75	73	78	75	50	54	60	64	52	38	45	47	59	61	[illegible]	70	72	73	70	70	67	71				55.1
	MIN	40	41	41	41	35	42	43	44	44	46	33	37	33	37	30	21	19	25	30	32	35	34	33	39	38	46	35	32				35.9
NORTH HOLLYWOOD	MAX	82	84	85	83	80	85	76	82	84	[illegible]	[illegible]	[illegible]	72	73	70	64	73	75	[illegible]	[illegible]												
	MIN		60	62	62	59	60	56	60	60	62		[illegible]	44	48	50	41	38	40	[illegible]	41												
OAKDALE WOODWARD DAM	MAX	77	75	75	78	78	77	78	79	79	76	72	66	66	68	53	53	54	55	58	62	[illegible]	69	68	63	63	65	69	66	68	61		67.9
	MIN	44	43	43	50	46	51	48	53	50	46	37	47	34	42	30	29	29	38	32	38	41	35	40	41	42	45	35	38	33	35		40.5
OAKLAND WB AP	MAX	71	68	69	71	70	69	73	77	66	64	64	64	65	59	56	56	56	61	64	68	[illegible]	68	70	62	64	67	64	66	62	65		65.6
	MIN	53	51	50	56	55	53	56	51	56	51	43	43	45	45	42	35	33	43	42	42	43	40	40	48	50	49	45	40	41	38		46.0
OCEANSIDE PENDLETON	MAX	74	69	75	73	70	69	69	67	66	66	64	67	66	69	64	59	62	62	71	66	74	67	67	65	66	64	64	73	75	74		67.9
	MIN	50	40	52	53	48	49	52	59	56	52	53	52	48	47	54	56	33	32	47	44	47	41	41	42	42	54	47	46	41	47		47.5
OJAI	MAX	84	86	88	86	86	90	83	79	75	65	70	71	73	70	61	57	63	71	80	82	83	83	85	72	77	71	72	82	77	78		76.7
	MIN	44	43	45	47	45	46	39	47	44	56	45	39	39	40	36	35	25	29	33	38	39	38	35	41	54	53	40	38	33	33		40.8
ORANGE COVE	MAX	80	76	76	76	77	76	78	77	79	82	57	62	68	68	62	51	[illegible]	55	61	62	65	70	68	68	68	73	70	66	74	72		68.9
	MIN	45	44	41	45	46	49	48	50	52	50	39	42	39	41	36	27	27	28	30	31	34	34	34	38	45	50	39	39	35	33		39.7
ORICK PRAIRIE CR PARK	MAX	56	63	63	61	67	63	66	70	[illegible]	52	59	60	58	53	49	48	50	53	55	64	[illegible]	[illegible]	[illegible]	[illegible]	59	57	60	[illegible]	[illegible]	[illegible]		[illegible]
	MIN	44	47	54	58	56	57	58	55	52	42	36	39	50	40	34	26	32	43	49	48	[illegible]	[illegible]	[illegible]	41	[illegible]	[illegible]		40	38	41		[illegible]
ORINDA BOWMAN	MAX	74	75	76	75	76	77	79	82	63	63	66	69	65	57	54	[illegible]	57	[illegible]	[illegible]	[illegible]	[illegible]	[illegible]	71	[illegible]	65	69	73	69	67	65		67.6
	MIN	46	46	43	52	45	45	47	43	51	44	35	35	37	44	33	24	24	30	[illegible]	[illegible]	[illegible]	34	34	42	45	47	38	31	32	[illegible]		[illegible]
ORLAND	MAX	72	76	77	78	80	79	81	84	79	66	65	70	66	68	[illegible]	54	52	52	50	60	[illegible]	68	75	66	68	62	68	[illegible]	[illegible]	[illegible]		[illegible]
	MIN	50	47	47	45	48	53	49	50	51	44	47	38	38	44	[illegible]	35	31	32	41	39	34	36	39	42	[illegible]	39	41	41	33	31		[illegible]
ORLEANS	MAX	66	66	62	64	70	67	74	73	68	61	58	57	56	54	49	48	47	46	50	58	62	59	58	56	55	56	58	55	52	[illegible]		58.5
	MIN	52	52	55	57	55	53	57	53	54	44	39	40	49	40	35	25	28	34	44	48	46	45	42	42	42	41	37	35	36	36		44.1
OROVILLE 1 WSW	MAX	74	77	76	78	79	80	79	84	82	79	67	70	67	67	60	55	53	52	57	63	67	69	71	[illegible]	66	[illegible]	[illegible]	74	69	68		69.6
	MIN	52	46	46	48	47	49	48	49	56	51	41	38	44	50	30	28	27	42	39	39	[illegible]	35	38	44	40	49	37	[illegible]	36	34		[illegible]
OROVILLE 7 SE	MAX	75	76	75	76	76	78	76	82	78	67	65	67	65	66	53	45	50	50	50	60	[illegible]	66	68	65	65	65	69	70	[illegible]	63		66.5
	MIN	45	42	43	45	44	43	44	47	50	48	43	34	38	45	25	25	23	30	35	35	[illegible]	37	35	40	38	40	35	[illegible]	35	33		[illegible]
OXNARD	MAX	80	82	82	76	76	76	73	70	72	66	68	70	70	70	66	64	64	70	81	[illegible]	77	74	74	64	76	70	80	80	78	[illegible]		[illegible]
	MIN	54	53	52	47	46	47	50	48	50	52	48	48	46	46	48	36	34	40	[illegible]	56	48	45	40	40	54	56	40	40	43	[illegible]		[illegible]
PALMDALE	MAX	73	77	79	80	83	81	81	82	82	68		66	72	67	57	43	48	55	[illegible]	[illegible]	[illegible]	71	74	72	76	72	[illegible]	[illegible]	[illegible]	[illegible]		[illegible]
	MIN	41	41	44	47	46	45	46	46	62	51		40	38	46	34	27	20	21	24	[illegible]	[illegible]	36	34	40	55	55	42	35	27	28		[illegible]
PALMDALE CAA AP	MAX	70	74	77	78	80	80	78	79	81	62	57	65	72	64	47	43	46	53	59	68	68	68	71	[illegible]	75	69	64	[illegible]	[illegible]	[illegible]		[illegible]
	MIN	38	38	39	41	44	43	44	44	49	46	45	40	35	40	31	24	18	21	22	26	[illegible]	29	29	[illegible]	[illegible]	51	[illegible]	30	23	23		[illegible]
PALM SPRINGS	MAX	86	88	92	89	91	91	90	87	85	79	68	74	78	70	73	61	61	65	77	80	84	85	86	81	78	78	[illegible]	76	77	78		[illegible]
	MIN																																
PALO ALTO CITY HALL	MAX	68	72	70	77	72	73	71	78	76	69	62	65	64	65	57	54	54	56	61	64	64	66	68	69	62	66	66	64	68	65		66.4
	MIN	51	49	45	49	49	49	53	47	52	50	37	35	39	48	38	36	28	34	38	38	39	37	37	46	49	50	38	38	36	34		42.3
PALOMAR MTN OBSY	MAX	60	67	69	70	75	77	77	76	73	69	45	45	61	60	53	29	39	54	65	64	70	70	73	69	67	61	62	60	62	63		62.8
	MIN	37	43	45	50	52	51	52	52	51	38	31	34	36	41	27	17	21	25	35	40	42	48	44	46	48	45	41	38	35	35		40.0
PANOCHE JUNCTION	MAX	82	83	80	78	77	80	83	83	78	70	67	69	71	69	61	48	50	60	65	67	69	70	70	71	70	72	70	71	69	70		70.6
	MIN	51	52	50	53	51	52	52	51	53	51	42	38	43	40	33	32	25	26	35	38	39	40	38	38	40	44	47	42	39	47		42.4
PARADISE	MAX	69	74	74	74	77	77	77	81	78	62	64	68	62	60	50	52	50	51	51	63	68	68	79	65	68	64	61	[illegible]	[illegible]	70		66.6
	MIN	48	48	48	49	49	53	50	52	52	42	41	40	41	44	31	27	27	33	33	33	41	43	42	48	44	47	44	[illegible]	42	[illegible]		42.5
PARKER RESERVOIR	MAX	75	79	82	82	86	86	88	88	89	88	84	65	65	71	75	63	51	51	57	66	71	75	74	75	72	76	75	70	67	69		74.0
	MIN	56	54	55	59	57	57	60	60	63	59	59	51	50	51	54	37	37	36	37	43	47	51	48	50	51	56	55	51	46	47		51.3
PASADENA	MAX	80	84	84	83	79	86	76	77	72	67	62	69	71	69	63	56	61	70	80	81	82	82	83	75	75	69	70	75	77	77		74.6
	MIN	51	49	52	55	52	53	52	55	52	59	52	49	46	48	43	40	33	36	40	47	50	48	48	47	56	56	49	45	43	45		48.4
PASO ROBLES	MAX	81	78	81	80	80	83	82	85	78	63	66	70	71	67	60	53	57	65	67	73	79	77	76	73	78	71	71	78	79	78		73.3
	MIN	37	45	40	41	43	42	48	40	45	49	32	27	26	46	29	19	14	19	26	27	32	24	26	30	40	49	44	[illegible]	24	21		33.7
PASO ROBLES CAA AP	MAX	78	77	80	78	77	81	80	82	69	62	65	68	69	62	54	52	55	62	66	72	78	75	75	63	73	70	70	[illegible]	74	73		[illegible]
	MIN	41	42	40	41	41	43	44	45	47	44	35	31	32	39	32	25	18	24	31	30	37	29	31	35	44	50	42	32	29	26		36.0
PETALUMA FIRE STA 2	MAX	76	77	78	77	81	79	82	83	72	67	70	72	69	60	56	49	58	55	[illegible]	73	70	74	[illegible]	65	67	72	72	69	65	66		70.3
	MIN	48	47	45	50	45	48	49	45	56	44	39	35	37	49	33	35	28	39	41	35	36	36	34	44	48	[illegible]	31	32	36	31		40.8
PINNACLES NM	MAX	78	79	83	79	83	84	82	86	73	64	65	67	71	62	50	51	59	69	73	78	80	81	78	70	75	73	74	78	76	72		73.2
	MIN	41	39	42	44	41	44	45	44	40	44	33	30	32	44	40	22	20	24	32	47	46	33	33	41	43	42	35	30	32	30		36.1
PISMO BEACH	MAX	78	83	87	85	85	86	86	76	67	65	66	62	68	66	58	56	61	67	80	80	72	65	69	65	69	64	75	75	65	68		71.7
	MIN	50	53	58	57	57	55	52	58	57	53	48	41	41	50	37	37	29	37	50	50	50	43	42	48	55	54	47	48	44	40		48.0
PLACERVILLE	MAX	72	69	68	70	69	69	70	71	72	61	58	55	56	61	48	42	44	44	55	60	58	61	62	62	65	63	65	61	62	61		61.1
	MIN	41	37	39	41	40	40	42	41	44	45	33	31	34	36	26	21	25	26	36	33	33	33	32	37	36	42	33	31	31	29		34.9
PLACERVILLE IFG	MAX	68	69	70	72	71	72	73	73	73	59	51	58	58	61	48	41	44	46	56	62	64	66	67	66	65	67	64	65	67	67		62.8
	MIN	51	50	51	53	51	54	52	54	54	42	42	40	42	33	27	26	27	32	40	44	46	46	46	50	48	50	47	45	44	45		44.4
POINT ARENA	MAX	64	66	66	68	69	68	61	65	68	60	58	60	60	60	51	50	52	54	56	65	62	56	52	61	60	65	64	60	58	65		60.8
	MIN	55	49	53	55	52	55	54	52	55	46	47	46	48	48	38	28	32	43	48	45	43	44	41	43	47	51	40	41	39	41		46.0
POINT ARGUELLO LIGHT STA	MAX	69	68	70	64	65	64	65	69	65	64	59	60	60	59	59	53	55	64	65	70	69	62	67	60	65	63	60	70	65	65		63.8
	MIN	57	55	58	58	58	55	56	56	60	55	55	52	52	52	48	42	42	42	48	54	53	50	50	54	57	56	53	51	50	50		52.6
PT PIEDRAS BLANCAS	MAX	65	61	62	65	61	58	58	65	61	61	62	60	59	61	54	53	57	57	65	63	65	58	63	60	62	61	56	68	64	59		60.8
	MIN	54	55	55	52	53	54	53	54	57	53	47	46	47	46	40	36	35	44	49		52	50	48	52	50	54	48	51	48	44		49.2
POMONA	MAX	80	86	87	86	82	88	78	79	72	65	59	69	72	68	60	58	60	69	80	81	81	84	83	75	73	69	71	76	77	78		74.9
	MIN	41	41	43	44	45	45	45	50	53	55	47	50	41	43	35	29	26	29	33	36	41	38	37	39	50	52	45	39	35	33		41.3
PORT CHICAGO NAVAL DEPOT	MAX	71	75	74	77	76	78	79	79	80	68	66	67	68	69	[illegible]	55	53	52	56	64	65	65	70	68	62	65	71	74	64	65		67.8
	MIN																																

See reference notes following Station Index.

Station		1	2	3	4	5	6	7	8	9	10	11	12	13	14	15	16	17	18	19	20	21	22	23	24	25	26	27	28	29	30	31	Average
PORTERVILLE	MAX	82	79	78	79	77	79	80	79	79	81	58	64	69	69	62	51	48	56	61	62	67	72	70	70	69	75	72	69	74	72		70.1
	MIN	44	45	45	47	48	49	50	52	50	50	42	39	39	42	41	31	29	27	30	33	36	35	36	41	44	50	41	40	36	35		40.9
PORTOLA	MAX	63	65	62	68	68	66	70	70	65	60	56	52	48	53	33	28	31	46	58	54	64	60	55	58	60	68	65	58	67	68		58.0
	MIN	20	25	24	30	24	25	27	27	36	35	21	18	18	28	16	15	2	20	32	18	23	20	20	28	22	36	18	22	14	16		22.7
POSEY 3 E	MAX	62	64	64	62	64	70	64	73	71	52	39	52	54	53	38	27	39	55	60	64	63	62	68	62	63	59	54	62	58	60		57.9
	MIN	35	34	36	36	36	40	38	42	42	36	31	29	29	31	19	9	9	20	28	34	33	33	34	37	41	41	31	31	33	30		31.9
POTTER VALLEY PH	MAX	73	73	70	73	76	75	78	79	75	60	60	66	57	56	49	56	52	47	64	66	72	72	67	65	67	70		72	73	66		66.6
	MIN	54	45	43	48	42	44	45	43	47	42	30	32	38	42	30	22	25	39	42	38	36	36	33	42	43	48		30	29	30		38.6
PRIEST VALLEY	MAX	75	71	80	77	73	80	80	81	73	58	60	65	68	56	50	46	53	58	62	68	78	75	70	68	70	69	68	73	72	70		68.2
	MIN	33	31	32	32	31	33	35	35	35	42	33	23	24	29	32	21	13	18	24	24	30	24	24	32	40	45	32	22	21	20		29.0
QUINCY RS	MAX	65	69	69	72	71	70	74	75	60	58	60	58	54	40	38	40	44	45	55	53	54	55	52	51	53	54	46	55	60	54		56.8
	MIN	25	27	28	32	32	31	29	28	34	37	22	20	25	33	25	18	15	21	33	34	32	29	27	29	28	33	30	17	18	16		26.9
RAMONA SPAULDING	MAX	80	84	87	87	86	89	83	85	83	66	57	66	72	71	58	54	60	54	75	77	82	82	84	78	73	69	73	70	74	78		74.6
	MIN	36	37	39	38	40	41	41	40	39	48	44	49	35	36	41	29	23	39	52	41	43	35	35	36	49	48	35	39	45	43		39.9
RANDSBURG	MAX	69	72	73	72	77	75	75	78	78	66	55	62	62	57	47	42	43	49	59	65	67	67	[illegible]	63	68	67	64	57	59	60		63.9
	MIN	44	47	48	50	49	54	50	52	52	46	43	41	40	45	31	28	21	26	34	40	44	41	43	46	44	52	45	45	37	38		42.5
RED BLUFF WB AP	MAX	75	76	76	78	80	82	83	79	66	65	69	66	64	55	52	51	52	48	58	70	69	74	66	65	63	70	72	70	65	65		67.5
	MIN	52	52	50	48	50	53	55	53	52	46	47	41	44	37	32	32	28	40	41	42	38	39	40	45	40	44	41	38	34	32		42.9
REDDING FIRE STA 2	MAX	70	72	72	73	77	79	78	76	74	64	69	66	59	54	52	50	50	48	56	72	66	77	73	67	65	68	71	69	65	66		66.6
	MIN	54	54	50	50	50	51	52	52	54	46	47	45	48	42	37	36	32	36	39	49	40	39	53	47	43	50	48	44	39	37		45.5
REDLANDS	MAX	80	84	86	85	83	91	83	83	79	63	54	66	70	63	57	54	59	68	77	80	80	81	84	76	72	68	69	75	74	76		74.0
	MIN	45	46	48	49	48	50	49	49	48	56	49	49	43	43	41	35	27	31	34	40	43	44	44	45	53	52	44	42	37	39		44.1
REDWOOD CITY	MAX	74	72	75	75	74	75	77	75	70	65	68	67	68	62	56	55	58	62	65	68	66	67	68	63	67	68	64	68	68	64		67.5
	MIN	52	48	46	48	48	50	48	48	51	51	39	38	41	48	40	40	31	37	39	39	41	39	39	46	49	50	40	36	37	36		43.2
RICHMOND	MAX	69	73	71	71	74	75	69	73	79	65	65	69	65	65	58	54	54	58	57	63	66	67	70	72	65	68	66	66	67	69		66.8
	MIN	53	57	55	56	52	56	55	52	54	50	47	44	47	54	42	41	36	44	44	44	46	44	43	48	53	55	43	42	44	41		48.1
RICHMOND FIELD STA	MAX	67	72	67	66	73	72	65	70	72	64	64	65	61	63	59	55	55	57	59	65	68	68	72	73	64	63	66	59	68	64		65.2
	MIN	53	56	54	55	53	55	57	52	56	49	48	45	47	54	42	41	35	43	43	44	45	45	43	50	52	53	45	41	43	40		48.0
RIVERSIDE FIRE STA 3	MAX	81	85	87	85	82	89	81	81	74	65	56	72	71	68	62	56	62	69	76	82	84	83	86	76	74	68	70	77	76	78		75.2
	MIN	41	41	44	44	44	45	45	48	50	55	47	47	41	43	43	31	25	30	32	37	39	36	36	39	51	50	42	38	32	32		40.9
RIVERSIDE CITRUS EXP STA	MAX	80	81	86	88	86	83	91	82	82	76	63	58	69	71	67	59	54	61	67	75	82	81	84	84	78	74	69	71	77			75.1
	MIN	45	45	47	50	48	50	48	47	50	54	50	47	43	44	40	31	26	31	41	44	48	44	43	44	53	52	43	44	39	37		44.3
ROCKLIN	MAX	73	75	76	77	78	78	78	80	80	74	64	64	66	68	58	58	53	54	55	63	65	67	68	67	65	65	69	70	67	69		68.1
	MIN	49	[illegible]	44	45	44	43	45	45	50	50	35	35	38	41	25	25	24	27	39	37	37	34	34	37	41	42	35	34	34	34		38.2
SACRAMENTO WB AP	MAX	[illegible]	74	77	77	78	77	81	76	68	66	65	65	70	60	54	53	52	54	63	61	64	67	64	64	63	68	70	65	65	65		66.6
	MIN	51	48	47	50	49	48	51	50	53	45	40	37	40	41	33	32	27	37	40	37	40	38	39	45	45	48	43	37	38	37		42.2
SACRAMENTO WB CITY	MAX	74	77	80	78	78	79	81	80	68	65	65	67	72	60	55	52	54	54	65	65	68	70	67	64	63	69	71	68	67	66		68.1
	MIN	52	50	50	52	49	51	53	55	55	48	44	41	43	41	36	35	30	40	40	40	42	41	42	46	48	49	43	41	41	39		44.6
SAINT HELENA	MAX	76	79	81	78	82	81	84	81	67	67	70	70	70	60	55	54	57	58	70	73	75	76	72	65	68	72	79	73	72	71		71.2
	MIN	46	46	43	46	44	47	47	46	48	42	42	[illegible]	36	45	30	35	25	39	45	36	36	36	34	45	43	51	37	32	32	31		39.9
SAINT MARYS COLLEGE	MAX	[illegible]	73	[illegible]	74	75	76	76	78	64	61	64	65	66	58	53	50	53	55	60	59	66	68	68	67	67	68	73	69	[illegible]	64		66.1
	MIN	45	45	41	48	43	45	42	42	49	41	35	34	35	48	28	21	21	29	35	35	33	34	33	35	35	47	35	32	31	29		36.9
SALINAS 2 E	MAX	74	74	78	72	74	70	70	71	67	63	64	63	65	64	55	55	61	70	79	72	84	75	84	78	71	68	73	78	77	77		70.9
	MIN	45	50	44	51	49	49	53	49	55	49	43	37	36	51	35	31	29	35	35	42	46	38	42	42	50	48	47	41	41	39		43.4
SALT SPRINGS PH	MAX	68	70	72	74	74	75	74	78	76	65	57	59	63	56	38	38	47	52	63	66	66	68	[illegible]	68	66	63	68	66	66	66		64.3
	MIN	44	44	44	45	49	47	48	47	48	41	42	38	36	35	25	25	25	29	38	39	39	44	47	45	48	47	36	50	42	36		40.8
SALYER RS	MAX	63	73		71		67	70						56	54	48	47	47	50	47	49	54	56	58	54			54	54	53	54		56.1
	MIN	49		49	50		52	50						44	40	29	27	28	32	40	43	46	41	43	42			42	31	30	31		40.0
SAN ANTONIO CN MOUTH	MAX	73	78	80	80	77	85	77	81	75	65	54	57	62	64	56	51	53	63	75	76	76	75	77	77	73	71	66	71	69	71		70.3
	MIN	54	56	58	54	54	58	[illegible]	55	51	47	45	46	42	44	37	32	33	35	43	48	56	55	55	55	54	54	45	47	49	48		48.8
SAN BERNARDINO CO HOSP	MAX	81	86	88	87	85	93	85	87	79	65	58	67	71	64	59	55	61	69	77	80	81	83	85	77	76	69	71	75	75	77		75.5
	MIN	41	44	43	45	44	45	45	45	48	49	49	50	40	42	42	33	24	27	30	34	39	37	39	39	53	51	41	43	32	32		40.9
SANDBERG WB	MAX	62	65	67	65	65	71	67	73	68	44	44	56	63	56	34	26	34	39	48	56	60	60	60	62	62	59	56	52	53	54		56.0
	MIN	47	48	50	51	48	53	48	57	44	35	36	36	40	30	24	21	24	29	33	44	49	49	48	53	50	45	43	43	43	45		42.2
SAN DIEGO WB AP	MAX	76	77	79	77	75	73	71	71	68	70	66	69	71	70	61	59	64	68	74	76	76	73	74	72	69	67	69	77	76	75		71.4
	MIN	56	54	55	57	55	55	57	60	56	60	55	57	52	55	50	42	41	43	45	49	50	51	47	50	57	57	54	50	50	50		52.3
SAN FERNANDO	MAX	82	86	87	87	85	90	80	80	75	67	69	69	72	68	62	54	60	65	80	82	83	83	82	76	[illegible]	73	70	78	76	77		75.5
	MIN	53	58	56	50	49	51	50	54	53	54	48	44	43	44	41	35	35	40	43	57	58	58	45	47	50	55	42	42	52	52		48.6
SAN FRANCISCO WB AP	MAX	72	71	71	71	74	71	77	77	68	63	63	67	66	61	55	56	58	60	66	69	70	69	71	62	66	68	69	67	65	65		66.9
	MIN	53	52	50	54	54	51	52	52	57	54	49	43	47	48	43	38	36	42	43	44	47	45	43	50	53	50	47	42	44	42		47.5
SAN FRANCISCO FOB	MAX	68	68	67	68	73	69	73	78	64	61	62	66	63	57	53	55	56	58	63	65	66	66	[illegible]	63	64	65	69	65	65	63		64.7
	MIN	56	54	55	56	55	55	56	56	56	52	51	50	52	47	44	43	44	48	49	50	51	51	50	56	56	53	48	48	50	49		51.4
SAN GABRIEL FIRE DEPT	MAX	83	86	86	86	80	86	76	78	73	68	64	70	73	70	65	59	64	71	83	84	85	84	84	74	78	70	72	78	79	79		76.3
	MIN	47	45	48	50	50	50	52	57	56	61	51	[illegible]	45	47	45	36	30	33	39	41	46	42	42	44	54	56	51	43	42	38		46.5
SAN GREGORIO 3 SE	MAX	70	70	67	68	74	69	70	78	69	60	62	65	65	58	51	54	57	65	67	70	71	71	77	68	67	65	72	72	73	69		67.1
	MIN	44	50	43	53	49	46	49	43	46	50	35	42	40	43	34	27	28	34	40	43	41	37	41	48	48	47	38	37	37	36		41.6
SAN JACINTO	MAX	75	82	83	84	84	88	87	81	82	66	56	62	67	64	58	53	56	67	75	80	79	80	82	77	75	71	70	75	73	73		73.5
	MIN	37	35	39	41	41	42	40	40	42	50	40	48	38	37	39	25	19	21	21	29	33	33	31	36	49	50	36	34	25	29		36.0
SAN JOSE	MAX	74	74	74	72	72	76	75	80	72	63	64	68	66	57	54	55	60	65	65	66	69	69	72	65	66	70	69	73	69	66		68.0
	MIN	54	52	49	56	53	[illegible]	55	51	55	50	43	43	44	47	40	38	33	38	40	42	46	43	44	50	51	52	45	40	40	40		46.2
SAN LUIS OBISPO POLY	MAX	80	80	82	82	81	83	84	84	74	69	64	65	68	72	64	61	55	60	69	70	78	83	79	81	72	76	70	75	77	75		73.8
	MIN	47	49	59	57	63	63	53	56	56	52	46	42	40	40	36	33	36	38	40	54	48	45	44	44	47	53	47	46	41	37		47.1
SAN MAR[illegible] RANCH	MAX	80	81	82	88	84	82	84	82	80	73	62	66	68	70	60	55	54	60	78	81	82	82		85	78	80	70	77	77	76		75.1
	MIN	41	32	35	38	37	38	38	37	40	50	35	28	30	31	32		18	24	30	40	39	38		43	50	50	42	39	40	31		36.6
SAN MATEO	MAX	72	70	72	71	75	73	77	77	69	69	64	66	66	64	59	56	57	60	66	67	69	69	73	71	65	69	[illegible]	70	67	65		67.9
	MIN	50	45	49	49	49	49	49	48	55	50	41	42	44	49	40	40	33	38	44	39	42	41	41	46	49	50	40	38	39	38		44.4
SAN PEDRO	MAX	73	78	75	71	69	70	68	67	67	67	65	67	66	67	64	58	57	68	75	73	71	69	66	64	66	65	63	71	71	69		68.0
	MIN	59	57	57	60	56	59	60	63	62	62	56	55	54	55	54	44	41	39	52	58	54	51	50	47	57	56	54	52	55	53		54.4

See reference notes following Station Index.

Station		1	2	3	4	5	6	7	8	9	10	11	12	13	14	15	16	17	18	19	20	21	22	23	24	25	26	27	28	29	30	31	Average
		Day Of Month																															
SAN RAFAEL	MAX	73	73	76	74	76	76	79	77	75	64	67	67	65	62	55	57	57	56	67	68	68	70	71	69	66	67	67	67	67	67		68.1
	MIN	52	52	51	50	50	53	54	52	52	49	45	44	46	49	40	37	35	42	43	44	45	44	43	43	52	52	52	40	44	42		46.6
SANTA ANA FIRE STA	MAX	81	82	84	80	79	79	76	74	73	67	67	73	73	70	64	62	64	75	83	81	76	78	64	71						78		74.2
	MIN	50	47	50	50	48	49	57	58	59	60	49	50	48	50	45	34	33	37	39	43	45	43	44	54	54	55	49	43	40	41		47.5
SANTA BARBARA	MAX	80	81	82	78	75	79	74	73	71	70	73	68	71	74	60	61	62	66	78	80	80	76	81	69	71	69	69	80	75	75		73.4
	MIN	50	49	50	51	51	52	54	54	57	57	55	45	45	46	45	37	32	36	39	45	45	44	42	43	55	53	48	44	39	40		46.8
SANTA BARBARA CAA AP	MAX	76	79	80	75	72	75	71	70	70	70	75	69	69	73	61	60	61	64	72	78	77	71	75	65	72	67	66	76	71	73		71.1
	MIN	50	46	46	52	49	48	53	54	62	57	48	45	41	44	44	34	30	35	36	38	40	38	38	43	55	50	45	40	35	36		44.4
SANTA CLARA UNIVERSITY	MAX													68	63	56	55	60	65	65	67	69	68	71	65	66	71	68	71	68	61		
	MIN													48	42	37	34	32	37	39	41	42	41	41	48	50	51	48	38	38	37		
SANTA CRUZ	MAX	74	67	68	71	71	71	69	73	62	65	67	60	62	58	56	55	59	66	69	71	75	73	74	66	69	67	66	70	70	73		67.2
	MIN	46	47	43	46	43	46	52	47	54	43	37	38	39	46	33	33	32	31	38	41	42	39	39	48	48	50	50	36	37	36		42.0
SANTA MARIA	MAX	71	80	83	77	82	69	82	83		73	67	61	64	65	65	59	58	58	65	80	83	81	68	83	70	69	71	76	75	75		72.2
	MIN	46	41	50	46	53	49	53	45		51	41	41	38	42	42	30	28	33	36	40	46	37	33	47	52	51	52	45	40	40		43.0
SANTA MARIA WB AP	MAX	79	76	84	81	78	77	81	71	68	62	62	64	65	64	55	55	58	65	80	81	80	69	83	68	74	67	70	75	71	75		71.3
	MIN	44	41	46	48	56	55	47	48	56	45	41	37	37	40	36	29	25	31	36	38	42	36	35	42	53	52	45	39	37	34		41.7
SANTA MONICA PIER	MAX	70	70	70	69	69	68	68	67	67	67	66	66	67	66	63	57	58	61	67	72	64	69	65	59	64	69	63	64	69	67		66.0
	MIN	62	57	57	59	56	57	56	56	54	62	56	57	53	55	49	44	43	46	52	56	56	52	50	50	58	59	53	52	52	55		54.1
SANTA PAULA	MAX	81	83	89	86	82	82	81	74	75	74	67	69	74	74	71	61	60	65	70	76	84	86	85	80	74	77	70	72	78	79		76.0
	MIN	49	53	54	54	51	50	47	49	52	58	49	46	44	44	39	30	30	40	49	55	58	48	44	48	54	56	44	45	47	42		47.6
SANTA ROSA	MAX	72	78	79	82	81	83	84	85	83	63	67	71	72	70	57	56	59	59	54	71	73	72	75	72	64	66	75	76	72	71		71.4
	MIN	48	46	45	45	43	44	48	47	47	40	36	36	36	39	31	27	28	31	42	37	37	35	34	34	45	48	36	30	29	31		38.5
SCOTIA	MAX	61	67	71	67	65	63	67	69	72	66	56	58	61	56	49	47	50	53	57	61	65	64	55	60	59	61	62	63	69	66		61.3
	MIN	53	50	56	57	57	57	56	53	55	44	38	38	46	44	37	28	32	37	49	51	50	46	44	46	46	47	46	41	42	43		46.3
SHASTA DAM	MAX	70	70	72	74	73	71	80	77	75	60	61	65	68	53	55	48	48	49	44	53	67	68	70	67	63	59	64	66	66	59		63.8
	MIN	55	55	53	53	53	54	57	55	55	48	48	50	49	45	35	36	36	39	38	43	47	49	52	50	47	46	48	50	42	43		47.7
SIERRA CITY	MAX	62	66	68	67	70	72	75	75	72	57	48	57	68	53	38	37	35	47	44	57	63	66	68	65	63	65	57	65	64	61		60.2
	MIN	34	37	37	39	38	45	42	42	44	36	36	36	30	36	19	19	16	20	30	35	37	37	39	39	35	41	35	37	29	29		34.3
SIERRAVILLE RS	MAX	58	65	66	67	70	68	73	68	73	62	43	53	57	57	40	34	29	34	44	57	60	59	60	56	60	64	56	52	55	60		56.7
	MIN	21	25	26	36	34	25	30	28	40	33	22	17	26	32	9	13	0	8	25	24	22	21	21	28	25	29	17	16	15	14		22.7
SONOMA	MAX	75	77	79	77	81	80	83	81	70	66	69	70	67	62	55	56	56	57	65	68	69	72	68	64	65	74	72	70	66	65		69.3
	MIN	46	43	42	48	40	45	47	43	50	44	33	32	35	44	33	41	25	35	40	35	35	34	34	43	45	50	35	30	33	30		39.0
SONORA	MAX	75	76	76	77	77	79	78	78	81	73	58	59	64	68	54	46	51	52	61	66	67	69	71	70	69	70	70	69	72	71		68.2
	MIN	44	43	46	45	46	46	47	48	48	49	37	37	38	42	30	26	26	28	33	35	38	37	38	42	42	46	38	38	38	36		39.5
SO ENTRANCE YOSEMITE NP	MAX	64	65	68	70	70	70	71	72	66	57	50	53	58	53	37	36	41	53	60	65	65	65	66	60	60	59	59	61	62	63		60.0
	MIN	24	24	32	33	28	27	29	30	38	35	30	29	20	20	18	9	12	21	29	29	32	30	33	35	35	40	29	28	28	27		27.8
SQUAW VALLEY LODGE	MAX	57	58	61	64	62	64	61	66	55	36	41	51	48	32	22	24	36	43	52	51	46	49	49	53	52	46	47	45	49	50		49.0
	MIN	22	22	26	28	26	25	28	28	40	28	22	16	22	26	2	9	- 7	12	28	20	19	17	17	27	24	33	21	16	18	16		21.0
SQUIRREL INN 2	MAX	54	60	64	69	71	70	66	67	67	57	41	46	55	52	38	33	35	40	49	49	57	52	57	58	58	51	53	47	49	53		53.9
	MIN	39	42	44	49	49	49	52	51	47	40	34	34	36	35	25	18	17	23	27	34	35	41	40	47	46	40	39	37	31	36		37.9
STOCKTON CAA AP	MAX	75	76	78	78	78	80	81	81	73	65	67	70	72	61	56	54	57	62	65	67	69	71	68	63	64	71	70	69	69	67		69.2
	MIN	51	47	47	50	49	49	51	50	51	47	44	39	38	42	35	31	26	34	37	35	39	33	37	43	41	49	41	38	34	33		41.4
STOCKTON FIRE STA 4	MAX	74	74	74	76	77	77	78	79	78	73	65	65	66	70	60	56	45	54	60	63	64	65	67	67	62	64	69	69	67	65		67.4
	MIN	49	47	36	49	46	47	49	48	48	47	41	39	47	41	35	34	26	34	38	36	38	33	39	41	42	49	40	35	35	33		40.7
STOCKTON MOWRY BRIDGE	MAX	76	78	81	81	80	81	82	81	80	67	70	69	74	65	58	55	57	62	66	68	68	71	68	62	65	72	75	68	68	66		70.5
	MIN	48	43	43	47	45	46	51	47	53	46	40	33	35	50	33	36	23	31	35	33	34	31	33	40	42	48	39	29	30	29		39.1
STONY GORGE RESERVOIR	MAX	73	74	75	76	79	82	82	78	72	63	68	68	70	63	54	50	52	45	60	70	71	74	73	67	63	69	73	70	68	67		68.3
	MIN	47	48	46	49	45	49	49	49	48	40	33	35	38	45	28	37	35	40	40	37	35	36	36	42	40	47	44	33	28	31		40.3
STRAWBERRY VALLEY	MAX	65	67	68	69	69	75	73	70	57	50	59	58	48	38	37	39	42	37	57	63	65	65	65	62	62	63	64	64	62	62		59.2
	MIN	41	41	41	40	42	47	43	46	46	36	34	33	33	30	22	21	20	28	34	36	37	37	38	44	38	38	36	38	36	33		36.3
SUNLAND	MAX	85	89	90	90	86	93	84	85	75	65	59	66	75	72	64	57	63	68	85	85	85	86	87	78	79	73	74	81	80	79		77.9
	MIN	45	52	51	53	52	54	54	47	45	53	50	45	41	43	40	33	33	30	41	42	50	54	44	54	54	53	44	42	43	49		46.4
SUSANVILLE AP	MAX	61	67	67	67	66	67	66	70	64	52	47	46	55	46	46	31	30	37	57	55	54	54	51	59	56	56	55	49	46	48		54.2
	MIN	24	31	30	40	48	29	37	32	44	35	21	18	28	25	18	18	10	20	32	28	25	22	24	32	26	30	20	15	15	15		26.4
TABLE MTN	MAX	49	51	58	65	64	64	65	65	63	47	34	40	56	49	36	24	31	48	43	48	52	56	55	59	55	50	46	43	53	55		50.8
	MIN	35	36	40	46	46	46	47	47	45	32	28	28	31	35	22	10	11	21	34	37	39	40	40	45	42	35	33	31	34	35		35.0
TAHOE	MAX	51	52	55	60	57	56	55	57	65	55	38	42	49	51	32	24	25	36	43	51	48	47	46	45	48	47	44	49	47	47		47.4
	MIN	28	29	30	32	32	31	31	33	40	32	28	23	27	32	10	10	6	16	30	27	27	27	26	31	30	32	26	22	24	24		26.5
TEHACHAPI	MAX	64	70	68	63	65	76	68	78	74	57	47	59	57	51	43	31	41	46	59	62	66	69	69	66	66	61	68	67	60	61		61.1
	MIN	36	30	31	32	41	35	45	37	37	39	37	28	26	38	27	18	6	21	27	37	40	32	32	33	43	37	36	31	29	37		32.6
TEJON RANCHO	MAX	75	74	75	75	75	78	76	80	82	64	58	65	66	65	55	43	53	56	57	61	67	66	68	67	72	66	65	75	70	66		67.2
	MIN	53	50	52	53	54	53	53	55	57	48	48	44	45	45	37	31	33	32	35	38	41	43	42	45	53	52	48	45	43	45		45.8
THERMAL CAA AP	MAX	85	91	90	87	88	89	85	85	83	84	70	75	78	75	67	61	63	67	77	83	86	86	[illegible]	83	76	75	84	78	81	[illegible]		79.9
	MIN	49	46	51	48	49	50	51	51	49	50	58	52	47	43	37	36	27	26	31	36	42	42	41	40	52	53	46	41	36	35		43.8
THREE RIV EDISON PH 2	MAX	76	70	70	71	75	76	77	79	80	80	56	66	66	67	58	47	51	59	61	67	71	71	72	72	74	73	70	72	73	70		69.0
	MIN	43	43	43	44	44	45	46	46	47	49	42	41	37	41	40	28	26	28	29	32	36	35	35	37	38	50	39	37	35	35		39.0
TIGER CREEK PH	MAX	72	72	74	74	76	76	77	80	68	62	60	61	63	60	43	48	50	57	67	68	62	64	64	64	67	65	64	66	61	59		64.8
	MIN	42	42	43	46	44	42	44	45	44	45	35	32	36	40	30	24	25	29	38	36	37	37	35	42	41	44	37	32	36	34		37.9
TORRANCE	MAX	81	84	84	80	79	80	74	74	72	70	71	69	72	72	66	67	64	70	84	82	81	79	73	69	72	74	70	79	79	80		75.0
	MIN	48	47	50	50	49	51	58	58	48	58	52	49	46	50	44	42	32	48	39	42	45	42	43	48	50	57	49	44	43	42		47.5
TRACY CARBONA	MAX	74	74	75	79	78	78	79	81	78	74	65	65	67	70	60	56	55	52	59	61	65	63	67	67	62	64	71	71	64	64		67.9
	MIN	51	47	47	48	48	50	54	50	50	50	49	49	40	45	37	38	29	30	35	40	37	40	38	40	46	48	49	38	40	38		43.4
TRACY PUMPING PLANT	MAX	75	77	80	79	78	80	81	80	72	68	69	69	70	62	56	55	55	59	63	65	65	70	67	60	64	71	73	65	67	64		68.6
	MIN	47	52	51	59	53	51	55	47	57	51	51	39	39	50	39	40	26	30	36	37	36	35	34	43	45	50	43	32	35	31		43.1
TRONA	MAX	77	71	77	78	78	81	84	80	82	83	71	68	69	71	72	57	50	48	56	60	66	66	67	68	62	70	71	70	60	60		69.1
	MIN	43	45	44	47	47	48	48	47	53	55	49	49	42	39	36	36	23	25	28	32	36	33	33	35	38	38	41	40	29	29		39.6
TRUCKEE RS	MAX	52	58	60	63	65	61	67		68	62	49	44	54	50	33	23	22	31	44	44	49	47	49	50	53	49	47	45	46	54		49.6
	MIN	20	20	24	25	26	24	20	24	23	28	18	16	14	25	7	11	- 4	0	22	24	20	18	19	22	25	26	23	15	16	15		18.9

See reference notes following Station Index.

DAILY TEMPERATURES

Station		1	2	3	4	5	6	7	8	9	10	11	12	13	14	15	16	17	18	19	20	21	22	23	24	25	26	27	28	29	30	31	Average
TULELAKE	MAX	63	60	66	60	60	61	63	68	60	47	50	53	40	45	36	30	35	35	55	57	55	54	45	58	49	50	48	56	57	56		52.4
	MIN	29	30	36	45	43	38	40	37	36	32	26	18	32	29	24	15	9	29	33	28	27	30	25	28	22	25	19	15	21	19		28.0
TURNTABLE CREEK	MAX		72	75	75	74	75	81	80	77	59		65	69	53	50	47	48	49	45	54	70	69	75	70	65	63		68	71	63		65.3
	MIN		51	52	49	51	54	53	54	52	44		46	50	45	32	32	34	36	36	41	48	50	52	49	46	47		48	41	42		45.7
TUSTIN IRVINE RANCH	MAX	80	84	83	82	80	80	76	74	70	67	67	73	74	70	69	62	65	75	84	80	78	79	74	73	74	70	70	75	78	78		74.8
	MIN	43	42	42	44	42	43	50	58	58	60	44	44	41	42	38	28	26	30	32	36	40	38	34	38	50	50	45	44	34	34		41.7
TWENTYNINE PALMS	MAX	75	79	83	85	87	86	85	87	85	78	72	61	71	72	65	48	50	57	65	71	74	73	75	69	74	72	72	64	67	68		72.3
	MIN	40	44	46	47	50	49	47	48	48	50	51	48	38	41	41	31	22	21	29	33	37	37	33	36	49	54	48	40	39	40		41.2
TWIN LAKES	MAX	50	53	54	59	56	58	59	60	55	44	36	51	44					34	46	50				48		42		50	50	50		50.0
	MIN	25	26	28	26	27	29	31	31	39	25	23	21	24					12	24	20				26		22		18	16	14		24.1
UKIAH	MAX	74	74	75	73	77	78	78	79	74	63	66	64	60	61	52	57	55	51	64	69	71	78	72	63	63	70	74	72	68	63		67.9
	MIN	54	44	45	45	44	46	50	44	47	43	33	34	34	45	31	22	25	37	40	37	39	38	35	35	43	48	34	32	29	29		38.7
U C L A	MAX	79	77	83	81	75	76	71	70	67	66	67	68	69	68	64	59	62	70	80	80	82	79	74	68	75	68	65	72	76	76		72.2
	MIN	60	58	63	61	59	60	55	57	58	60	53	53	52	53	42	39	33	44	56	58	60	58	51	50	55	56	49	50	51	53		53.6
UPLAND	MAX	76	80	82	82	79	85	78	80	79	60	62	62	64	61	54	55	56	64	76	78	78	78	79	74	73	66	67	72	71	65		71.2
	MIN	57	57	58	59	57	54	54	53	54	54	42	51	45	46	38	32	35	37	45	44	54	58	58	57	53	49	46	51	52	49		50.0
UPPER LAKE RS	MAX				73				80					65	56	47		52	48	62	65	68	69	72	64	63	69	72	69	62	65		
	MIN				41								28	35	41	29		21	37	41	34	33	32	30	48	49	47	30	27	36	25		
UPR SAN LEANDRO FILTERS	MAX	70	73	70	74	76	72	71	75	78	67	65	65	65	65	58	55	54	57	63	66	68	67	72	72	68	65	67	69	69	65		67.4
	MIN	50	50	49	47	56	50		51	51	44	38	37	42	45	34	37	32	41	43	42	42	43	43	44	42	50	44	43	42	41		43.9
VACAVILLE	MAX	76	77	82	82	83	83	85	80	68	68	72	69	72	59	58	53	53	55	58	68	68	72	67	64	65	72	76	68	68	66		69.6
	MIN	51	49	47	49	47	48	50	49	54	45	50	37	38	49	35	40	26	36	36	36	38	36	35	44	47	50	38	39	36	34		42.3
VALYERMO RS	MAX		70	73	73	77	77	74	77	80	79	74	60	67	67	61	39	41	50	61	65	65	65	69	70	71	68	64	64	61			66.5
	MIN																																
VICTORVILLE PUMP PLANT	MAX	67	70	74	77	78	80	80	78	82	81	65	53	63	70	65	48	46	48	54	62	68	70	69	73	70	75	71	67	62	64		67.7
	MIN	35	35	36	39	39	40	39	42	42	49	44	42	32	39	35	29	15	17	17	26	31	29	31	33	43	48	38	23	21	23		33.7
VISALIA	MAX	82	79	78	78	78	79	80	79	83	84	58	66	70	70	65	55	52	56	63	64	68	72	71	70	68	75	75	69	75	73		71.2
	MIN	46	43	46	47	48	50	50	53	52	52	42	43	41	43	38	29	29	28	31	33	36	37	37	41	46	51	40	41	38	36		41.6
VISTA	MAX	78	79	81	81	77	76	74	72	66	68	68	70	70	70	64	60	64	70	76	77	77	77	75	74	73	68	69	81	77	76		72.9
	MIN	46	44	45	45	45	46	47	53	49	56	47	48	43	48	49	33	30	36	41	41	42	40	37	39	49	52	45	40	41	44		44.0
VOLTA PH	MAX	68	70	72	72	73	75	76	75	70	57	64	63	61	52	45	47	45	41	55	65	66	70	68	67	65	65	68	68	64	65		63.7
	MIN	47	47	47	48	46	52	49	51	50	40	39	40	43	41	28	30	25	37	35	42	40	40	47	45	40	50	42	41	37	36		41.8
WALNUT CREEK 2 ESE	MAX	73	75	77	81	79	79	82	82	82	69	65	69	70	70	59	56	53	56	60	64	66	66	71	69	60	64	69	74	68	69		69.2
	MIN	46	45	44	46	49	48	50	45	50	42	34	38	36	42	29	24	24	30	33	33	34	32	34	34	46	47	37	32	31	29		38.1
WALNUT GROVE	MAX	75	75	78	78	79	74	80	79	72	66	68	69	70	62	55	59	55	57	65	68	67	68	69	70	69	71	72	69	69	69		69.2
	MIN	48	46	46	50	45	42	48	47	52	46	41	33	37	50	32	40	25	33	38	37	38	34	38	31	41	42	39	34	35	31		40.0
WARNER SPRINGS	MAX	73	77	79	81	82	83	82	84	80	69	55	59	69	65	55	46	52	60	68	69	74	77	78	73	69	64	68	62	67	69		69.6
	MIN	32	33	33	36	37	42	40	40	37	36	35	35	31	33	36	24	15	16	29	35	40	32	30	31	45	48	32	36	32	25		33.5
WASCO	MAX	81	80	79	78	78	79	78	79	82	82	64	65	71	69	67	53	50	52	59	60	62	68	69	69	70	71	68	73	72	69		69.9
	MIN	45	45	45	45	47	50	48	48	50	52	43	37	37	39	39	31	27	28	31	33	36	35	34	40	45	41	38	33	33	33		39.6
WATSONVILLE WATERWORKS	MAX	72	71	65	72	69	74	70	71	76	60	65	64	61	64	59	56	55	59	68	70	74	78	74	78	66	72	66	70	73	73		68.2
	MIN	45	49	44	45	45	45	50	48	51	45	37	41	43	45	33	35	28	32	35	44	43	38	40	43	48	50	40	38	35	35		41.7
WEAVERVILLE RS	MAX	64	65	70	69	68	70	71	74	75	58	58	58	59	55	44	43	48	45	38	44	46	44	42	42	46	47	60	42	54	55		55.1
	MIN	50	43	36	48	45	34	37	36	40	31	29	33	36	34	34	17	20	27	34	37	40	37	35	35	36	36	35	31	27	29		34.7
WEED 1 S	MAX	55	60	58	62	65	62	62	64	65	52	43	44	48	40	37	30	31	35	39	48	40	40	38	48	44	36	43	33	51	57		47.7
	MIN	37	35	31	36	38	33	35	34	42	33	17	18	24	28	24	11	10	19	30	28	30	35	31	30	28	28	28	15	15	29		27.7
WHEELER	MAX	65	63	60	66	63	70	67	67	63	62	65	62	59	56	54	50	54	55	61	62	60	69	62	58	62	61	51	59	63	61		61.0
	MIN	53	52	54	56	53	53	54	53	52	52	45	47	49	46	40	34	38	45	52	49	48	47	47	48	50	50	42	40	40	43		47.7
WHITE MOUNTAIN 1	MAX	39	40	45	51	52	49	55	53	54	50	39	31	44	43	34	15	18	25	34	42	47	48	49	47	45	42	33	40	42	47		41.8
	MIN	16	13	21	29	30	23	33	26	24	33	12	10	16	28	-5	-5	-9	-8	-9	10	13	12	[illegible]	15	16	20	13	8	10	11		13.5
WHITE MOUNTAIN 2	MAX	34	27	34	37	36	34	37	36	37	35	25	28	28	28	18	-8	-2	23	26	31	37	36	35	35	29	26	20	26	28	36		28.4
	MIN	12	16	20	26	24	24	17	24	17	17	8	7	16	16	-12	-26	-28	-2	11	18	20	17	18	19	14	14	8	10	12	20		11.9
WILLIAMS	MAX	79	80	79	77	76	80	82	84	82	68	68	70	72	74	64	55	52	53	53	61	64	65	70	73	65	70	72	70	71	69		69.9
	MIN	48	45	45	48	48	47	46	46	45	46	43	40	40	46	28	25	27	40	39	38	33	38	37	39	44	36	38	35	35	34		40.0
WILLOWS	MAX	71	77	76	79	79	82	80	85	80	67	66	71	67	75	61	56	54	54	51	62	70	70	75	66	66	63	71	74	71	70		69.6
	MIN	50	48	47	45	48	51	50	49	48	45	45	37	39	44	30	32	28	31	42	38	35	36	37	43	42	44	38	36	34	31		40.8
WINTERS	MAX	76	76	79	83	83	84	86	82	80	71	70	74	71	74	62	57	55	56	55	68	69	71	74	71	67	65	75	77	73	68		71.7
	MIN	50	49	48	49	49	50	51	49	54	49	52	39	40	53	34	41	28	34	39	37	36	36	36	45	46	51	40	36	36	33		43.0
WOODFORDS	MAX	59	64	67	69	66	70	64	75	67	65	41	52							54	52	53	54	55	60	57	50	49	44	56	54		58.2
	MIN	34	34	37	42	43	38	41	43	41	33	28	25	35	24	10	10	4	13	34	31	33	36	31	34	38	38	28	24	28	30		30.7
WOODLAND 1 WNW	MAX	76	76	80	83	81	81	81	85	80	70	67	70	69	74	60	56	54	56	55	65	66	68	71	69	65	62	71	72	70	67		70.0
	MIN	48	44	44	44	46	45	49	45	55	43	49	33	35	48	30	37	25	36	40	34	33	34	31	41	41	48	39	33	34	30		39.8
YORBA LINDA	MAX	86	88	88	87	84	85	83	77	72	68	62	74	76	70	66	64	67	72	85	85	83	84	80	76	73	71	74	82	81	82		77.5
	MIN	47	45	46	49	48	49	48	56	56	59	45	50	47	46	38	30	29	37	53	47	44	44	40	43	51	52	40	41	52	40		45.7
YOSEMITE NP	MAX	65	64	67	67	69	68	68	73	71	64	54	53	58	52	34	40	38	49	55	59	58	58	59	56	56	57	55	52	53	53		57.5
	MIN	35	32	34	35	35	35	36	36	37	40	33	29	29	32	21	16	17	21	28	28	31	28	29	33	41	41	31	26	26	26		30.7
YREKA	MAX	66	65	64	70	69	65	61	70	70	65	51	54	55	46	42	37	37	36	41	54	49	46	42	40	41	40	39	40	45	53		51.8
	MIN	36	35	41	45	41	44	46	43	44	35	25	28	30	33	30	18	21	23	31	38	41	40	38	37	35	35	33	29	23	27		34.2

See reference notes following Station Index.

EVAPORATION AND WIND

Station		1	2	3	4	5	6	7	8	9	10	11	12	13	14	15	16	17	18	19	20	21	22	23	24	25	26	27	28	29	30	31	Total or Avg
ANTIOCH PUMPING PLANT	EVAP	.09	.07	.11	.10	.13	.10	.10	.14	.11	.13	.17	.14	.16	.10	.15	.15	.11	.08	.10	.06	.04	.06	.05	.04	.03	.04	.06	.06	.11	.02		2.81
	WIND	-	-	-	-	-	-	-	-	-	-	-	-	-	-	-	-	-	-	-	-	-	-	-	-	-	-	-	-	-	-		-
AVENAL 9 SSE	EVAP	.15	.30	.30	.15	.15	.30	.15	.15	.18	.31	.15	.15	.15	.04	.15	.09	.00	.08	.08	*	.15	.10	.14	.15	.00	.15	.15	.15	.12	.13		4.27
	WIND	-	-	-	-	-	-	-	-	-	-	-	-	-	-	-	-	-	-	-	-	-	-	-	-	-	-	-	-	-	-		-
BACKUS RANCH	EVAP	.26	.13	.23	.42	.17	.37	.15	.32	.21	.19	.21	.16	.16	.13	.12	.18	*	.04	.17	.03	.19	.13	.13	.25	.25	.25	.30	.20	.20	.17		5.72
	WIND	6	52	41	118	101	87	59	10	54	79	119	63	24	86	123	172	58	1	0	2	0	1	0	0	29	35	92	4	2	1		1419
	MAX	67	67	71	71	73	72	72	71	68	65	53	61	61	62	48	32	48	55	50	57	67	59	58	65	60	57	58	43	59	59		60.3
	MIN	42	42	44	51	49	47	51	48	48	46	43	39	39	42	32	30	30	30	31	30	37	34	33	42	46	47	44	38	30	29		39.8
BEAUMONT PUMPING PLANT	EVAP	.16	.14	.16	.18	.16	.20	.15	.15	.15	*	*	*	.20	.05	.07	.00	-	-	-	.05	.15	.15	.18	.14	.12	.10	.20	.05	.25	.08		B 3.60
	WIND	45	16	30	35	25	15	6	54	12	26	9	17	4	6	44	5	58	11	14	42	33	33	30	37	19	6	21	27	42	39		761
BURLINGAME	EVAP	.06	.10	.10	.12	.09	.09	.08	.10	.12	.15	.12	.09	.12	.07	.15	.15	.08	.09	.08	.03	.05	.03	.04	.03	.05	.03	.04	.03	.08	.04		2.41
	WIND	18	46	78	122	65	54	62	36	68	149	120	41	71	100	222	149	13	16	21	13	15	18	19	14	[illegible]	15	17	17	20	20		1627
	MAX	72	72	70	70	72	71	68	74	72	68	63	65	64	64	57	55	56	59	64	65	64	64	63	62	61	64	67	67	62	60		65.2
	MIN	54	54	50	54	54	54	53	51	56	51	45	43	45	53	41	35	34	42	42	44	45	44	44	48	51	52	48	42	42	41		47.1
CACHUMA DAM	EVAP	.21	.21	.16	.19	.17	.15	.12	.13	.11	.05	.12	.13	.10	.10	.15	.12	.12	.15	.14	.15	.19	.20	.17	.19	.12	.13	.11	.15	.22	.20		4.46
	WIND	43	54	43	43	53	52	32	43	30	40	94	52	44	34	80	93	42	67	48	51	61	54	52	78	25	29	24	93	56	76		1586
CAMP PARDEE	EVAP	.12	.13	.12	.10	.10	.11	.10	.11	.11	.06	.07	.07	.08	.03	.05	.06	.08	.08	.06	.05	.04	.05	.06	.06	.06	.06	.08	.07	.08	.08		2.33
	WIND	21	27	22	18	19	26	20	26	18	33	24	26	27	38	32	43	27	21	15	22	12	15	17	14	15	13	17	19	19	17		663
CHICO EXP STA	EVAP	*	*	.28	.08	.09	.11	.14	*	*	.34	.10	.05	.11	.09	*	*	.15	.07	.01	.04	*	.10	*	.07	.04	.04	.06	.07	*	.12		2.16
	WIND	*	*	40	10	17	16	21	*	*	154	26	11	51	54	*	*	74	8	20	10	*	21	*	19	5	8	16	8	*	23		612
CHULA VISTA	EVAP	*	*	.51	.18	.13	.11	.11	*	*	.27	.13	.08	.13	.10	*	.51	.15	.12	.15	.13	.12	*	*	.38	.07	.05	*	.13	*	ø.30		3.86
	WIND	*	*	168	52	48	49	54	*	*	123	105	45	57	73	*	529	79	57	54	39	41	*	*	127	39	37	*	94	*	ø90		1960
	MAX	-	-	74	74	75	75	74	-	-	75	73	62	71	70	-	71	64	61	62	65	67	-	-	68	65	65	-	67	-	-		-
	MIN	-	-	48	48	50	53	54	-	-	57	52	53	48	49	-	42	37	36	37	38	43	-	-	44	44	53	-	46	-	-		-
COW CREEK	EVAP	.30	.32	.30	.30	.30	.21	.15	.45	.55	-	-	-	.21	.19	.14	.26	.30	.15	.12	.15	.11	.15	*	.13	.25	.15	.15	.39	.15	.15		B 6.70
	WIND	-	-	-	-	-	-	-	-	-	-	-	-	-	-	-	-	-	-	-	-	-	-	-	-	-	-	-	-	-	-		-
	MAX	78	79	79	79	80	80	80	80	77	-	70	-	70	72	66	57	65	55	57	63	68	64	72	65	66	69	71	69	62	62		69.8
	MIN	52	52	54	55	64	62	60	58	59	-	58	-	58	54	48	43	55	55	55	40	45	45	45	58	65	65	51	39	62	40		53.5
DAVIS AGR COLLEGE	EVAP	.09	.11	.10	.13	.10	.14	.13	.16	.11	.10	.29	.15	.08	.10	.09	.11	.16	.04	.07	.08	.05	.05	.07	.05	.04	.05	.08	.15	.06	.08		3.02
	WIND	35	12	7	*	44	26	16	32	44	79	190	46	10	99	39	138	93	6	51	34	12	18	17	8	9	18	22	57	10	23		1195
DUTTONS LANDING	EVAP	*	*	.25	.09	.11	.10	.09	*	*	.28	*	.23	.07	.08	*	*	.43	.10	.11	.07	.05	*	*	.21	.04	.05	*	.13	*	ø.17		2.66
	WIND	*	*	146	59	59	44	58	*	*	287	*	139	50	156	*	*	450	53	74	47	40	*	*	133	29	33	*	75	*	ø111		2043
	MAX	-	-	72	71	72	72	71	-	-	72	-	64	64	63	-	-	61	54	50	62	62	-	-	63	56	59	-	64	-	-		-
	MIN	-	-	49	50	49	50	53	-	-	47	-	41	41	44	-	-	31	38	40	41	42	-	-	42	47	43	-	40	-	-		-
FALL RIVER MILLS INTAKE	EVAP	.08	*	.15	.15	.13	-	-	-	-	-	-	-	-	-	-	-	-	-	-	-	-	-	-	-	-	-	-	-	-	-		-
	WIND	60	*	63	104	36	26	48	19	*	98	*	93	32	130	*	*	227	24	16	24	9	14	*	19	17	9	*	66	32	ø9		1175
FOLSOM DAM	EVAP	.15	.16	.10	.13	.14	.10	.15	.16	.11	.09	.05	.07	.09	.10	.05	.07	.07	.07	.06	.06	.05	.10	.08	.05	.05	.05	.07	.11	.10	.08		2.72
	WIND	46	56	44	34	43	37	66	31	33	68	50	33	55	104	38	86	65	47	36	29	39	70	36	48	30	32	58	63	57	54		1488
FRIANT GOVT CAMP	EVAP	.21	.22	.19	.19	.16	.17	.18	.19	.21	.23	.13	.08	.14	.15	.15	.01	.11	.10	.11	.11	.12	.12	.09	.11	.08	.12	.12	.13	.13	.16		4.22
	WIND	39	37	33	44	32	44	35	54	56	113	63	25	37	41	87	50	52	44	31	27	42	23	51	37	37	19	18	69	46	46		1332
	MAX	69	71	71	72	74	74	74	73	75	75	58	61	66	66	61	52	51	55	59	59	62	64	64	63	57	62	64	61	60	62		64.5
	MIN	48	47	47	48	51	52	52	54	55	54	45	45	46	46	37	32	30	32	33	36	40	42	42	44	45	48	45	45	43	42		44.2
HETCH HETCHY	EVAP	.08	.07	.09	.05	.06	.07	.08	.05	.10	.03	*	.02	.02	.03	-	-	-	-	-	-	-	-	-	-	-	-	-	-	-	-		-
	WIND	-	-	-	-	-	-	-	-	-	-	-	-	-	-	-	-	-	-	-	-	-	-	-	-	-	-	-	-	-	-		-
JOICE ISLAND	EVAP	*	*	*	*	*	*	.66	*	*	*	*	*	*	.59	*	*	*	*	*	*	.50	*	*	*	*	*	*	.15	*	ø.12		2.02
	WIND	*	*	*	*	*	*	320	*	*	*	*	*	*	440	*	*	*	*	*	*	290	*	*	*	*	*	*	93	*	ø18		1161
KETTLEMAN CITY	EVAP	.29	.19	.15	.14	.15	.15	.23	.20	.21	*	.28	.14	.14	.10	.15	.07	-	.18	.12	.14	.09	.10	.15	.10	.10	.14	.11	.12	.13	.14		B 4.36
	WIND	59	50	43	33	46	55	40	48	39	74	47	52	40	38	60	64	78	40	47	48	40	28	34	38	32	27	38	50	35	43		1366
LAKESHORE	EVAP	.04	.08	.05	.05	.07	.06	.07	.05	.01	.13	.08	.06	.02	.05	.02	-	.04	.04	.00	.04	.07	.11	.08	.09	.05	.05	.06	.07	.03	.01		B 1.63
	WIND	6	9	12	7	6	7	5	5	24	16	28	12	2	12	17	7	6	4	3	7	12	12	23	6	5	6	6	21	9	4		299
LODI	EVAP	.11	.08	.08	.11	.08	.09	.21	.07	.05	.08	.09	.08	.08	.11	.06	.17	.06	.04	.09	.04	.05	.05	.05	.03	.04	.06	.07	.07	.05	.06		2.31
	WIND	14	20	22	22	41	22	49	25	23	68	44	20	36	122	71	161	28	23	38	13	16	15	5	9	31	23	25	15	16	11		1028
MANDEVILLE ISLAND	EVAP	.09	.10	.11	.15	.10	.15	.11	.15	.09	.16	.24	.10	.10	.13	.11	.23	.10	.07	.07	.08	.04	.04	.06	.05	*	.06	.12	.09	.06	.06		3.02
	WIND	26	27	32	61	43	51	32	28	55	136	106	26	55	139	135	283	39	25	34	10	22	15	10	8	30	19	48	36	6	16		1549
	MAX	72	74	74	73	73	75	76	74	73	66	64	65	65	63	56	58	53	53	62	60	62	63	63	58	58	62	62	61	60	58		64.5
	MIN	52	54	52	55	52	53	57	53	55	50	46	43	44	50	39	34	32	36	41	42	42	42	42	46	44	48	45	39	40	38		45.5
MONTICELLO DAM	EVAP	.10	.12	.12	.09	.11	.08	.10	.12	.10	.05	.17	.12	.07	.08	.07	.11	.09	.09	.07	.06	.05	.05	.06	.07	.05	.05	.07	.09	.10	.06		2.57
	WIND	39	1	13	21	14	14	15	12	20	49	59	25	19	57	39	86	33	31	32	13	9	16	16	18	15	12	12	19	20	16		745
	MAX	64	73	75	75	76	75	76	77	72	63	63	64	63	65	58	51	60	58	49	65	63	62	65	61	58	58	65	64	61	58		64.6
	MIN	53	53	53	53	53	54	55	54	54	48	43	42	43	45	33	30	29	30	40	45	45	44	43	43	48	49	44	40	38	37		44.7
NACIMIENTO DAM	EVAP	.14	*	.31	.11	.08	.18	.12	.13	.15	.12	.08	.12	.12	.12	.14	.10	.08	.09	.11	.11	.11	.12	.11	.09	.10	.14	.15	.08	.13	.14		3.58
	WIND	-	-	-	-	-	-	-	-	-	-	-	-	-	-	-	-	-	-	-	-	-	-	-	-	-	-	-	-	-	-		-
NEWARK	EVAP	*	*	.26	.10	.10	.09	.08	*	*	.25	*	.20	.06	.05	*	*	.29	.07	.09	.07	.05	*	*	.16	.02	.03	*	.12	*	ø.10		2.19
	WIND	*	*	84	41	38	16	31	*	*	113	*	95	15	60	*	*	211	29	33	20	15	*	*	35	6	8	*	23	*	ø20		893
OAKDALE WOODWARD DAM	EVAP	.11	.24	.05	.13	.13	.18	.11	.20	.05	.13	.23	*	*	.23	*	*	.13	.09	.08	.16	.08	.03	.09	.09	*	*	.13	.09	.02	.09		2.87
	WIND	32	46	38	36	50	67	21	99	59	80	48	73	54	40	55	67	131	117	45	54	70	24	69	41	26	25	20	64	29	47		1627
PLACERVILLE IFG	EVAP	*	*	.37	.12	.12	.10	.12	*	*	.22	*	.04	.04	.05	*	*	.16	.02	.00	.05	.05	*	*	.19	.06	.06	*	.16	*	ø.18		2.11
	WIND	-	-	-	-	-	-	-	-	-	-	-	-	-	-	-	-	-	-	-	-	-	-	-	-	-	-	-	-	-	-		-
RICHMOND FIELD STA	EVAP	*	*	*	*	.44	*	.20	*	*	.21	*	*	*	.36	*	*	*	*	.55	*	.19	*	*	*	.29	*	*	*	*	ø.30		2.54
	WIND	*	*	*	*	200	*	90	*	*	185	*	*	*	240	*	*	*	*	200	*	45	*	*	*	85	*	*	*	*	ø35		1080
RIVERSIDE CITRUS EXP STA	EVAP	.14	.16	.18	.16	.15	.12	.14	.10	.10	.10	.04	.03	.05	.06	.07	.16	.16	.11	.14	.16	.14	.12	.13	.13	.09	.09	.05	.08	.13	.12		3.41
	WIND	-	-	-	-	-	-	-	-	-	-	-	-	-	-	-	-	-	-	-	-	-	-	-	-	-	-	-	-	-	-		-
SALT SPRINGS PH	EVAP	.12	.12	.10	.11	.14	.13	.11	.12	.13	.00	.13	.15	.07	.00	.00	.00	.09	.02	.00	.10	.10	.09	.27	.02	.09	.09	.08	.20	.10	.09		2.77
	WIND	-	-	-	-	-	-	-	-	-	-	-	-	-	-	-	-	-	-	-	-	-	-	-	-	-	-	-	-	-	-		-
SHASTA DAM	EVAP	.05	.11	.10	.09	.09	.10	.11	.11	.11	.01	.14	.16	.11	.02	.05	.10	.09	.06	.00	.04	.06	.08	.14	.10	.08	.07	.09	.23	.13	.06		2.69
	WIND	45	46	41	33	27	57	26	36	29	24	88	92	37	26	19	77	66	19	44	77	40	41	60	88	50	27	67	81	107	52		1522
STOCKTON MOWRY BRIDGE	EVAP	.10	.10	.11	.12	.15	.10	.10	.10	.10	.12	.15	.08	.12	.02	.08	.10	.10	.07	.12	.09	.07	.07	.05	.04	.04	.05	.10	.09	.07	.03		2.64
	WIND	20	20	25	40	40	30	25	20	65	80	55	20	30	65	85	70	30	15	30	30	15	20	15	5	20	10	25	20	25	15		965
	MAX	71	74	74	75	74	74	75	74	68	65	63	62	63	55	55	50	52	55	59	60	61	61	59	55	57	64	63	62	56	56		63.1
	MIN	53	52	51	54	51	52	55	53	55	50	42	41	42	51	33	36	32	33	38	40	41	40	40	45	45	50	44	38	39	36		44.4
TAHOE	EVAP	.04	.03	.02	.02	.01	.02	.03	.02	.02	.03	.03	-	-	-	-	-	-	-	-	-	-	-	-	-	-	-	-	-	-	-		-
	WIND	13	12	11	10	11	11	12	7	8	27	47	10	3	19	10	79	45	39	26	31	49	51	45	39	36	23	33	54	51	47		859
TRACY PUMPING PLANT	EVAP	.12	.12	.15	.23	.29	.15	.24	.15	.19	.28	.30	.11	.10	.15	.25	.15	.14	.08	.11	.11	.07	.09	.06	.08	.00	.10	.15	.15	.10	.10		4.32
	WIND	27	56	62	180	122	73	96	56	124	162	125	86	85	185	175	150	40	23	27	27	20	18	18	12	26	16	44	23	22	16		2096
TURNTABLE CREEK	EVAP	*	.18	.08	.11	.11	.12	.05	.07	.04	.19	*	.44	.09	.10	.06	.10	.13	.10	.00	.02	.09	.13	.16	.14	.05	.07	*	.33	.14	.08		3.18
	WIND	*	89	39	36	32	71	45	45	25	48	*	253	44	34	54	96	94	40	53	78	75	67	74	68	46	39	*	219	70	60		1894
WALNUT GROVE	EVAP	.15	*	.15	.15	*	.15	.15	*	.15	.15	.30	*	*	*	.30	*	.25	*	*	.15	.15	.15	.10	*	*	*	.30	*	*	ø.12		2.87
	WIND	33	12	14	35	25	21	28	6	48	75	56	8	33	92	39	136	9	4	34	27	30	50	35	15	12	18	11	18	21	18		963

MAXIMUM AND MINIMUM IN ABOVE TABLE REFER TO EXTREMES OF TEMPERATURE OF WATER IN PAN AS RECORDED DURING THE 24 HOURS ENDING AT TIME OF OBSERVATION.
ø PRORATED TO PRESERVE MONTHLY TOTAL.

See reference notes following Station Index.

SNOWFALL AND SNOW ON GROUND

Station		1	2	3	4	5	6	7	8	9	10	11	12	13	14	15	16	17	18	19	20	21	22	23	24	25	26	27	28	29	30	31
ALTURAS RS	SNOWFALL														1.0	2.0	1.0															
	SN ON GND														1	2	2	1														
BIG BEAR LAKE DAM	SNOWFALL												5.0			T	5.0															
	SN ON GND												5	-	-	T	6	-	-	-	-	-	-	-	-	-	-	-	-	-	-	
BIG CREEK PH NO 1	SNOWFALL														T	6.0	T															
	SN ON GND														T	3	2	2														
BLUE CANYON WB AP	SNOWFALL										1.9				3.4	0.4			T													
	SN ON GND										1					2	3	1	1	T	T	T	T									
BOCA	SNOWFALL															3.0	2.0															
	SN ON GND															3	4	4	4	2	1	T										
BRIDGEPORT	SNOWFALL										T	0.2			0.1	1.0	0.5															
	SN ON GND														T	1	T	T														
CALAVERAS BIG TREES	SNOWFALL															-	-															
	SN ON GND															1	2															
CANYON DAM	SNOWFALL														1.0	T																
	SN ON GND														-	-	-	-	-	-												
CHESTER	SNOWFALL														1.0	0.5			T													
	SN ON GND														1	1	1	1	1													
CUYAMACA	SNOWFALL																5.0															
	SN ON GND																5	4	3	1	T											
DEEP SPRINGS SCHOOL	SNOWFALL											T				T																
	SN ON GND																															
DOYLE 5 SSE	SNOWFALL															7.2	0.8			T												
	SN ON GND															7	5	5	3	T												
FOREST GLEN	SNOWFALL															T																
	SN ON GND																															
FORT BIDWELL	SNOWFALL														4.0				T													
	SN ON GND														2	2	2	2														
GLENNVILLE	SNOWFALL															1.0	2.0															
	SN ON GND															-	-	-	-	-	-	-	-	-	-	-	-	-	-	-	-	
GRANT GROVE	SNOWFALL										T				T	4.0	3.0															
	SN ON GND															4	6	4	4	4	3	3	T	T								
HETCH HETCHY	SNOWFALL																1.5															
	SN ON GND																T	-														
HUNTINGTON LAKE	SNOWFALL										0.5				0.5	8.0	T															
	SN ON GND														T	8	5	4	3	2	1											
JESS VALLEY	SNOWFALL										T				4.0	2.0			T													
	SN ON GND														4	5	4	4	2													
MANZANITA LAKE	SNOWFALL										2.0				T	0.2	0.5															
	SN ON GND										-	-	-	-	1	-	-	-	-	-	-	-	-	-	-	-	-	-	-	-	-	
MC CLOUD	SNOWFALL															T	T		T	T												
	SN ON GND																		T	T												
MINERAL	SNOWFALL														0.5	T	0.5		T													
	SN ON GND														1	1	1	1	1	T												
MITCHELL CAVERNS	SNOWFALL																T															
	SN ON GND																															
MONO LAKE	SNOWFALL															3.0																
	SN ON GND															1	-	-	-	-	-	-	-	-	-	-	-	-	-	-	-	
MOUNT HAMILTON	SNOWFALL														T	2.0																
	SN ON GND															2																
MOUNT SHASTA WB CITY	SNOWFALL														0.5	0.4			T													
	SN ON GND														T	T	T	T	T													
NORTH FORK RS	SNOWFALL															-	-															
	SN ON GND															-	T	-	-	-	-	-	-	-	-	-	-	-	-	-	-	
PALOMAR MTN OBSY	SNOWFALL															T	T															
	SN ON GND																															
SANDBERG WB	SNOWFALL														0.3	2.3	0.2															
	SN ON GND															T	3	2	2	1	T											
SIERRA CITY	SNOWFALL															3.0	0.5		T													
	SN ON GND															3	3	2	T													
SIERRAVILLE RS	SNOWFALL											T			T	3.5	0.5		T													
	SN ON GND															3	3	2	2	T												
SO ENTRANCE YOSEMITE NP	SNOWFALL														-	1.0	T															
	SN ON GND														-	3	3	1														
SQUAW VALLEY LODGE	SNOWFALL										2.0				1.0	9.0	2.0		T													
	SN ON GND										2				1	9	[illegible]	8	6	3	1											
SQUIRREL INN NO 2	SNOWFALL																2.0															
	SN ON GND																-	-	-	-	-	-	-	-	-	-	-	-	-	-	-	
STRAWBERRY VALLEY	SNOWFALL														0.3	1.0																
	SN ON GND														T	1	1	T	T													
SUSANVILLE AP	SNOWFALL														1.5	T																
	SN ON GND																															
TABLE MOUNTAIN	SNOWFALL											2.0					1.0															
	SN ON GND											2	T				1	T														
TAHOE	SNOWFALL										0.5				T	6.0																
	SN ON GND										1				T	6	4	2	1													
TEHACHAPI	SNOWFALL															4.0	3.0															
	SN ON GND															4	4	-	-	-	-	-	-	-	-	-	-	-	-	-	-	

Day of month

See reference notes following Station Index.

SNOWFALL AND SNOW ON GROUND

Station		1	2	3	4	5	6	7	8	9	10	11	12	13	14	15	16	17	18	19	20	21	22	23	24	25	26	27	28	29	30	31
TWIN LAKES	SNOWFALL										4.0				-	-			T								-		-			
	SN ON GND										3	2	1	1	-	-	-	-	6	4	2	-	-	-	2		-	-	-	T	T	
WHITE MOUNTAIN 1	SNOWFALL											6.0	T			2.0	3.0										T					
	SN ON GND											6	4	3	2	3	5	5	5	4	3	2	1	1	T	T	T	T	T	T	T	
WHITE MOUNTAIN 2	SNOWFALL											7.0	1.0			3.0	1.0										1.0	T				
	SN ON GND	T	T	T								7	7	5	4	7	7	5	4	3	3	2	2	2	1	1	2	2	T			
WOODFORDS	SNOWFALL										T	T			3.0	1.0																
	SN ON GND														3	4	1		-	-	-	-	-	-		-	-	-		-	-	
YOSEMITE NATIONAL PARK	SNOWFALL														0.2	3.6																
	SN ON GND														T	2	1	T	T													

DAILY SOIL TEMPERATURES

Depth in Soil		1	2	3	4	5	6	7	8	9	10	11	12	13	14	15	16	17	18	19	20	21	22	23	24	25	26	27	28	29	30	31	Average
DAVIS AGRICULTURAL COLLEGE																																	
4 Inches (a)	MAX	69	74	75	77	77	75	76	75	75	72	69	68	67	68	64	60	58	56	57	63	63	64	65	63	62	61	64	64	63	62		66.9
	MIN	59	60	59	61	61	60	60	59	63	61	58	53	53	60	51	50	46	48	51	51	51	54	52	54	54	56	54	50	50	48		54.9
RIVERSIDE CITRUS EXPERIMENT STATION																																	
STATION 1 12 Inches (b)	MAX	71	71	72	72	72	71	71	70	70	70	69	66	65	64	64	63	61	59	59	60	61	61	62	62	63	62	62	62	62	61		65.3
	MIN	70	70	70	71	71	70	70	69	70	69	66	65	64	63	63	61	59	58	58	58	59	60	61	61	62	62	61	61	61	61		64.1
STATION 2 18 Inches (c)	MAX	65	65	64	63	63	62	61	61	61	61	61	60	60	60	59	59	57	55	54	55	55	56	56	56	56	57	57	57	57	57		59.0
	MIN	64	64	63	62	61	61	61	61	61	61	60	60	59	59	59	57	55	54	54	54	54	55	55	56	56	56	57	56	56	56		58.2
SALINAS																																	
6 Inches (d)	MAX	68	69	68	68	68	67	70	68	66	64	64	66	62	61	56	56	54	56	58	61	62	60	60	58	60	62	62	62	60	59		62.5
	MIN	59	63	60	60	60	60	60	60	58	60	56	54	54	54	52	47	46	46	47	52	52	52	52	54	54	56	54	57	52	52		54.8
SAN DIMAS TANBARK FLAT																																	
									10:30A				11:28A								2:47P							11:05A					
1.5 Inches (e)		-	-	-	-	-	-	-	54		-	-	54	-	-	-	-	-	-	-	48	-	-	-	-	-	-	49	-	-	-		-
4.5 Inches		-	-	-	-	-	-	-	55	-	-	-	55	-	-	-	-	-	-	-	48	-	-	-	-	-	-	50	-	-	-		-
9 Inches		-	-	-	-	-	-	-	55	-	-	-	55	-	-	-	-	-	-	-	47	-	-	-	-	-	-	49	-	-	-		
15 Inches		-	-	-	-	-	-	-	59	-	-	-	59	-	-	-	-	-	-	-	52	-	-	-	-	-	-	54	-	-	-		-
21 Inches		-	-	-	-	-	-	-	60	-	-	-	60	-	-	-	-	-	-	-	53	-	-	-	-	-	-	54	-	-	-		56.8
30 Inches		-	-	-	-	-	-	-	62	-	-	-	61	-	-	-	-	-	-	-	56	-	-	-	-	-	-	56	-	-	-		58.[illegible]
66 Inches		-	-	-	-	-	-	-	63	-	-	-	63	-	-	-	-	-	-	-	63	-	-	-		-	-	62	-		-		62.8
102 Inches		-	-	-	-	-	-	-	63	-	-	-	63	-	-	-	-	-	-	-	63	-	-		-	-	-	63		-	-		63.0
138 Inches		-	-	-	-	-	-	-	64	-	-	-	63	-	-	-	-	-	-	-	63	-	-	-	-	-	-	63	-	-	-		63.3

(a) SANDY LOAM -- UNDER BARE GROUND SURFACE. DATA FROM ADOLPH FRESE SOIL THERMOGRAPH.
(b) RAMONA SANDY LOAM -- BARE GROUND, EXPOSED TO THE SUN. DATA FROM FRIEZ AIR AND SOIL THERMOGRAPH.
(c) RAMONA SANDY LOAM -- UNDER THE EAST SKIRT OF A VALENCIA ORANGE TREE, SHADED AND UNDER REGULARLY IRRIGATED SOIL. IRRIGATION WATER ON 18-INCH DEPTH NOVEMBER 3 AND 4 (48 HOURS). DATA FROM FRIEZ AIR AND SOIL THERMOGRAPH.
(d) SALINAS SILTY CLAY LOAM, BARE GROUND EXPOSED TO SUN. DATA FROM TAYLOR RECORDING THERMOGRAPH.
(e) SANDY LOAM -- UNDER GRASS. DATA FROM THERMISTORS WITH COLMAN SOIL MOISTURE INSTRUMENT.

See reference notes following Station Index.

SUPPLEMENTAL DATA

Station	Wind direction		Wind speed m. p. h.				Relative humidity averages - percent				Number of days with precipitation								
	Prevailing	Percent of time from prevailing	Average	Fastest mile	Direction of fastest mile	Date of fastest mile	4:00A PST	10:00A PST	4:00P PST	10:00P PST	Trace	.01–.09	.10–.49	.50–.99	1.00–1.99	2.00 and over	Total	Percent of possible sunshine	Average sky cover sunrise to sunset
BAKERSFIELD WB AIRPORT	ENE	16	4.6	++30	NNW	14	73	54	43	66	1	1	2	0	0	0	4	-	3.6
BISHOP WB AIRPORT	-	-	-	-	-	-	-	29	24	-	0	1	1	0	0	0	2	-	3.4
BLUE CANYON WB AIRPORT	-	-	6.9	35	SSW	14	-	46	-	-	0	2	1	4	0	0	7	-	4.8
BURBANK WB AIRPORT	S	11	3.0	++20	NNW	16+	60	41	39	55	3	1	0	0	0	0	4	-	4.0
EUREKA WB CITY	-	-	5.3	29	N	15	-	-	-	-	4	5	4	2	1	0	16	30	8.6
FRESNO WB AIRPORT	ENE	16	4.6	19	SW	15	80	55	38	69	1	1	1	0	0	0	3	83	3.5
LOS ANGELES WB AIRPORT	W	16	6.5	++35	W	15	62	43	51	63	3	0	0	0	0	0	3	-	4.4
LOS ANGELES WB CITY	-	-	6.5	31	NW	16	60	41	48	62	3	0	0	0	0	0	3	79	3.9
MOUNT SHASTA WB CITY	-	-	-	-	-	-	-	73	65	-	1	4	2	0	0	0	7	-	6.4
OAKLAND WB AIRPORT	WNW	12	5.8	++40	NNE	15	82	65	54	77	1	3	0	0	0	0	4	-	4.6
RED BLUFF WB AIRPORT	WNW	21	8.1	34	SE	9	67	49	35	60	2	4	0	0	0	0	6	76	5.4
SACRAMENTO WB AIRPORT	NNW	18	6.0	31	SW	13	78	61	43	67	3	2	0	0	0	0	5	84	4.2
SANDBERG WB	-	-	16.0	++39	ENE	28	-	41	-	-	0	3	2	0	0	0	5	-	3.0
SAN DIEGO WB AIRPORT	NE	10	4.7	30	NW	15	70	46	56	70	2	3	1	0	0	0	6	77	3.4
SAN FRANCISCO WB AIRPORT	WNW	26	7.9	40	NW	15	83	73	57	76	4	3	0	0	0	0	7	80	-
SAN FRANCISCO FED OFFICE BLDG	-	-	5.8	26	W	15	-	78†	-	-	1	3	0	0	0	0	4	-	4.8
SAN JOSE	W	41	4.2	32	W	15	-	-	60	-	1	1	1	0	0	0	3	71	2.7
SANTA MARIA WB AIRPORT	WNW	22	6.1	++32	WNW	15	78	46	56	78	2	1	1	0	0	0	4	71	2.7
† 8:00 A.M.																			

++ FASTEST OBSERVED ONE MINUTE WIND SPEED. THIS STATION IS NOT EQUIPPED WITH AUTOMATIC RECORDING WIND INSTRUMENTS.

See reference notes following Station Index.

Additional information regarding the climate of California may be obtained by writing to the Weather Bureau State Climatologist, 557 Federal Office Building, 50 Fulton Street, San Francisco 2, California, or to any Weather Bureau Office near you.

Figures and letters following the station name, such as 12 SSW, indicate distance in miles and direction from the post office.

Delayed data and corrections will be carried only in the June and December issues of this bulletin.

Monthly and seasonal snowfall and heating degree days for the preceding 12 months will be carried in the June issue of this bulletin.

Stations appearing in the Index, but for which data are not listed in the tables, are either missing or received too late to be included in this issue.

Divisions, as used in "Climatological Data" Table, became effective with data for January 1941.

Unless otherwise indicated, dimensional units used in this bulletin are: Temperature in °F, precipitation and evaporation in inches and wind movement in miles. Monthly degree day totals are the sums of the negative departures of average daily temperatures from 65°F.

Evaporation is measured in the standard Weather Bureau type pan of 4-foot diameter unless otherwise shown by footnote following the "Evaporation and Wind" Table.

Long-term means from which departures are computed are based on 10 years or more of record ending generally with data for 1950. Long-term means for full-time stations (those with Weather Bureau, Weather Bureau Airport, or Weather Bureau City in the station name, and also Beaumont 1 E and San Jose) are based on the period 1921 - 1950, adjusted to represent observations taken at the present location.

Water equivalent values published in the "Snowfall and Snow on Ground" Table are the water equivalent of snow, sleet, or ice on the ground. Samples for obtaining measurements are taken from different points for successive observations; consequently occasional drifting and other causes of local variability in the snowpack result in apparent inconsistencies in the record.

Entries of snowfall in the "Climatological Data" Table and the "Snowfall and Snow on Ground" Table, and in the "Seasonal Snowfall" Table include snow and sleet. Entries of snow on ground include snow, sleet, and ice.

Data in the "Daily Precipitation" Table; "Daily Temperature" Table; and "Evaporation and Wind" Table, and snowfall in the "Snowfall and Snow on Ground" Table, when published, are for the 24 hours ending at time of observation. The Station Index shows observation times in local standard time. During the summer months some observers take the observations on daylight saving time.

Snow on ground in the "Snowfall and Snow on Ground" Table is at observation time for all except Weather Bureau and C.A.A. Stations. For these stations snow on ground values are at 4:00 a.m. PST, except for Bishop WB AP, and Sandberg WB which are taken at 6:00 a.m. PST, and Blue Canyon WB AP at 5:30 a.m.

In the Station Index the letters C, G, H, J, and S in the "Special" column under the heading "Observation Time and Tables", indicate the following:

C Weighing Rain Gage Recording Station. Hourly precipitation values are processed for special purposes, and are published later in "Hourly Precipitation Data" Bulletin.

G "Soil Temperature" Table.

H "Snowfall and Snow on Ground" Table.

J "Supplemental Data" Table.

S Storage Precipitation Station. Precipitation measurements, made at irregular intervals, are published in the July or August issues, or as delayed data in the December issue of this publication.

No record in the "Climatological Data" Table and the "Daily Temperature" Table is indicated by no entry.

Interpolated values for monthly precipitation totals may be found in the annual issue of this publication.

- No record in the "Daily Precipitation" Table; "Evaporation and Wind" Table; "Snowfall and Snow on Ground" Table; and the Station Index.

+ And also on an earlier date or dates.

* Amount included in following measurement, time distribution unknown.

Thermometers are generally exposed in a shelter located a few feet above sod-covered ground; however, the reference indicates that the thermometers are exposed in a shelter on the roof of a building.

// Gage is equipped with a windshield.

AR This entry in time of observation column in Station Index means after rain.

AM Data based on observational day ending before noon.

B Adjusted to a full month.

D Water equivalent of snowfall wholly or partly estimated, using a ratio of 1 inch water equivalent to every 10 inches of new snowfall.

M One or more days of record missing; if average value is entered, less than 10 days record is missing. See "Daily Temperature" Table for detailed daily record. Degree day data, if carried for this station, have been adjusted to represent the value for a full month.

R Amounts from recording gage. (These amounts are essentially accurate but may vary slightly from the amounts to be published later in Hourly Precipitation Data.)

SS This entry in time of observation column in Station Index means observation made near sunset.

T Trace, an amount too small to measure.

V Includes total for previous month.

VAR This entry in time of observation column in Station Index means variable.

Subscription Price: 20 cents per copy, monthly and annual; $2.50 per year. (Yearly subscription includes the Annual Summary.) Checks and money orders should be made payable to the Superintendent of Documents. Remittances and correspondence regarding subscriptions should be sent to the Superintendent of Documents, Government Printing Office, Washington 25, D.C.

General weather conditions in the U.S. for each month are described in the publications MONTHLY WEATHER REVIEW and the MONTHLY CLIMATOLOGICAL DATA, NATIONAL SUMMARY, either of which may be obtained from the Superintendent of Documents, Government Printing Office, Washington 25, D.C.

Information concerning the history of changes in locations, elevations, exposure, etc., of substations through 1957 may be found in the publication 'Substation History' for this state. That publication may be obtained from the Superintendent of Documents, Government Printing Office, Washington 25, D.C. for $1.25. Similar information for regular Weather Bureau stations may be found in the latest issues of Local Climatological Data, obtained as indicated above, price 15 cents.

TOTAL PRECIPITATION

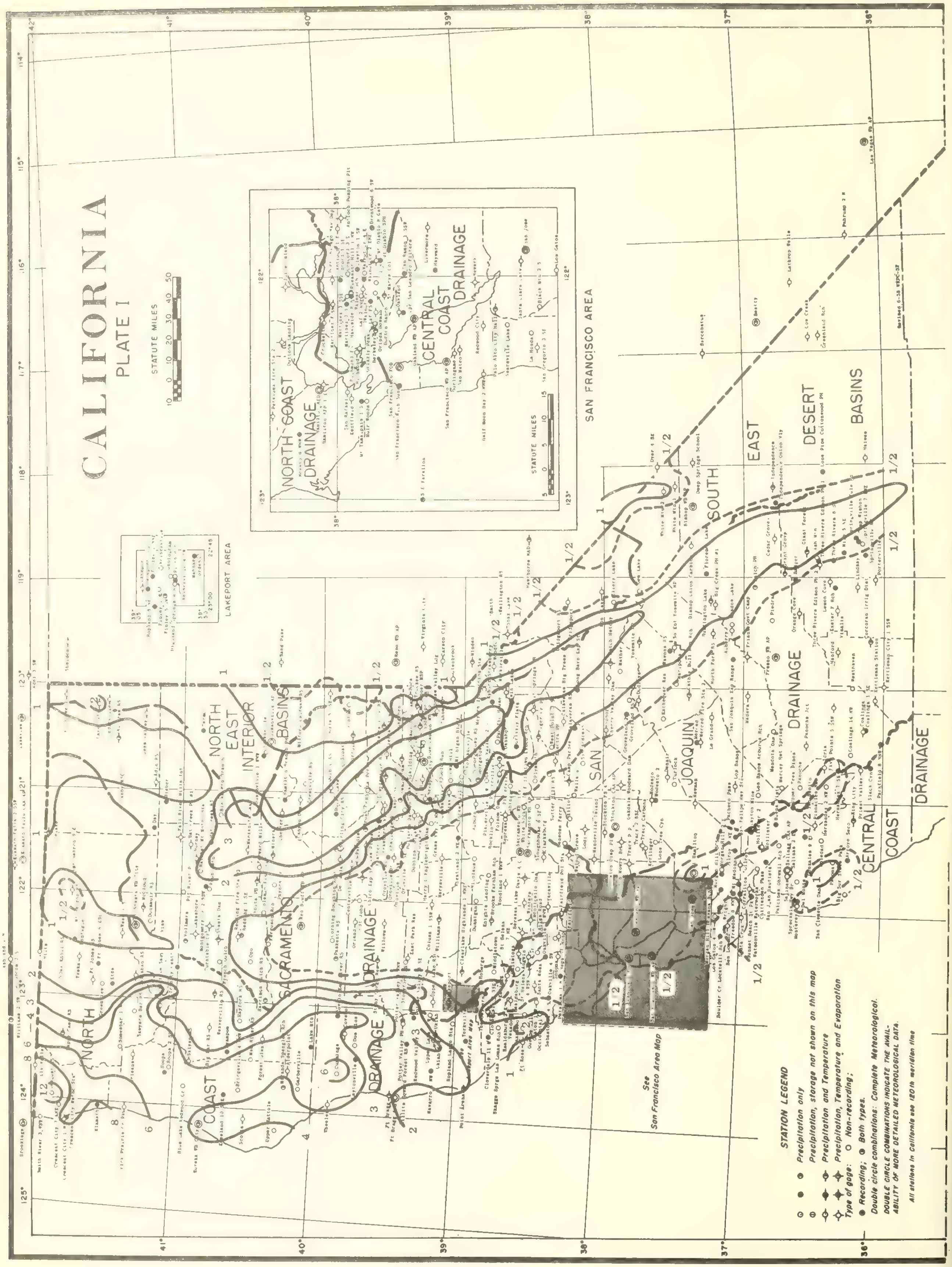

USCOMM-WB-ASHEVILLE

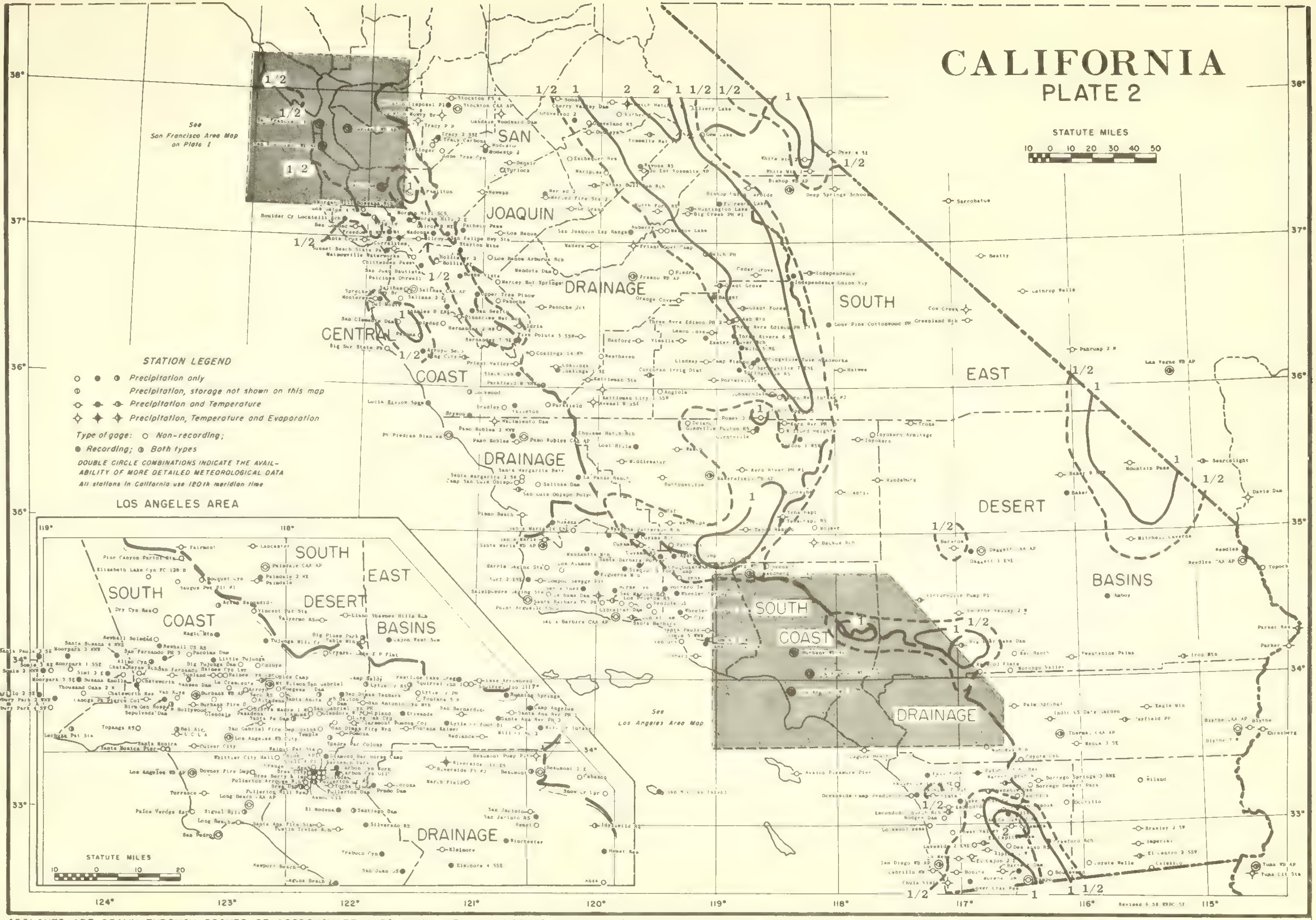

ISOLINES ARE DRAWN THROUGH POINTS OF APPROXIMATELY EQUAL VALUE. CAUTION SHOULD BE USED IN INTERPOLATING ON THESE MAPS, PARTICULARLY IN MOUNTAINOUS AREAS.

AVERAGE TEMPERATURE

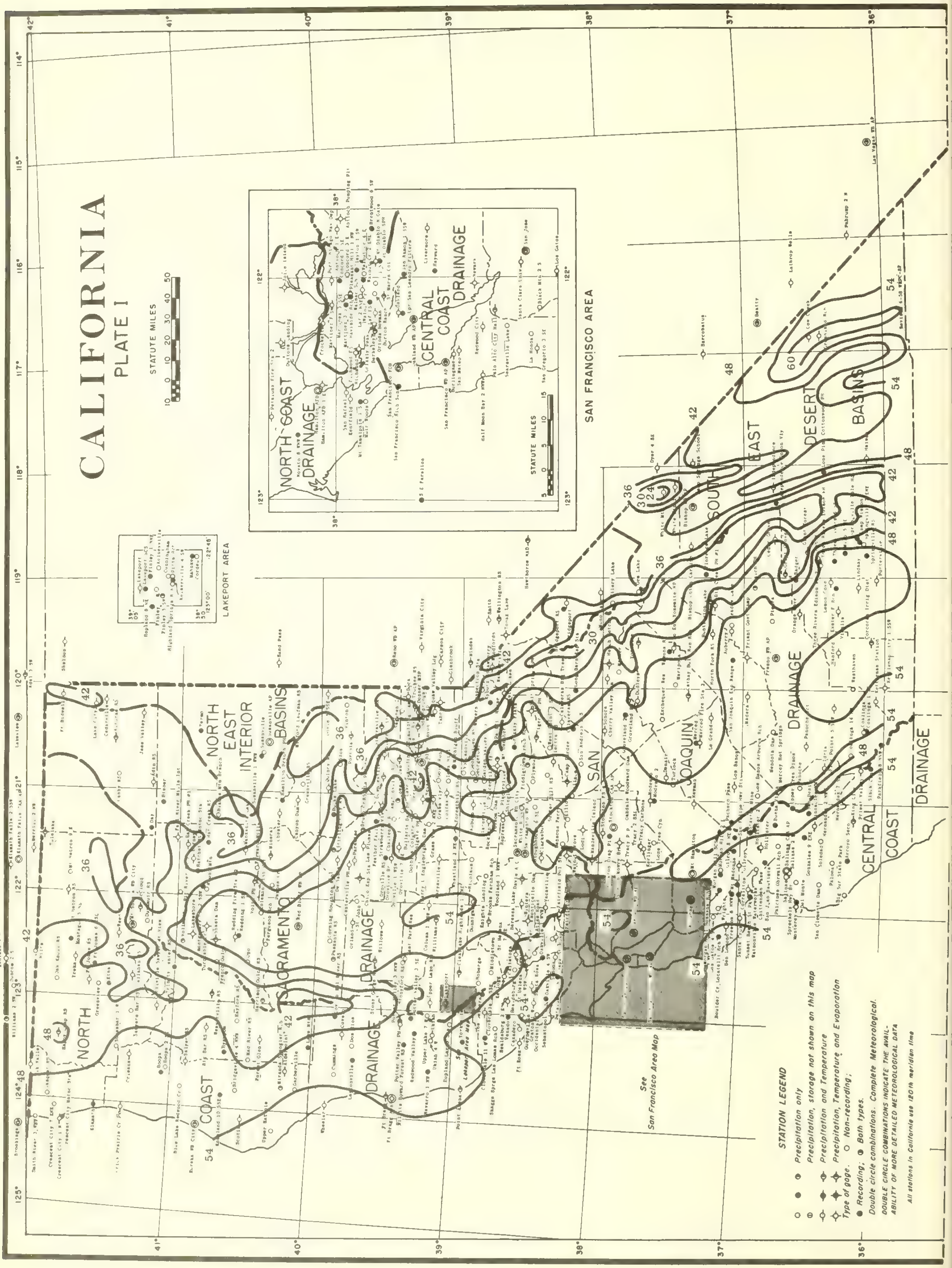

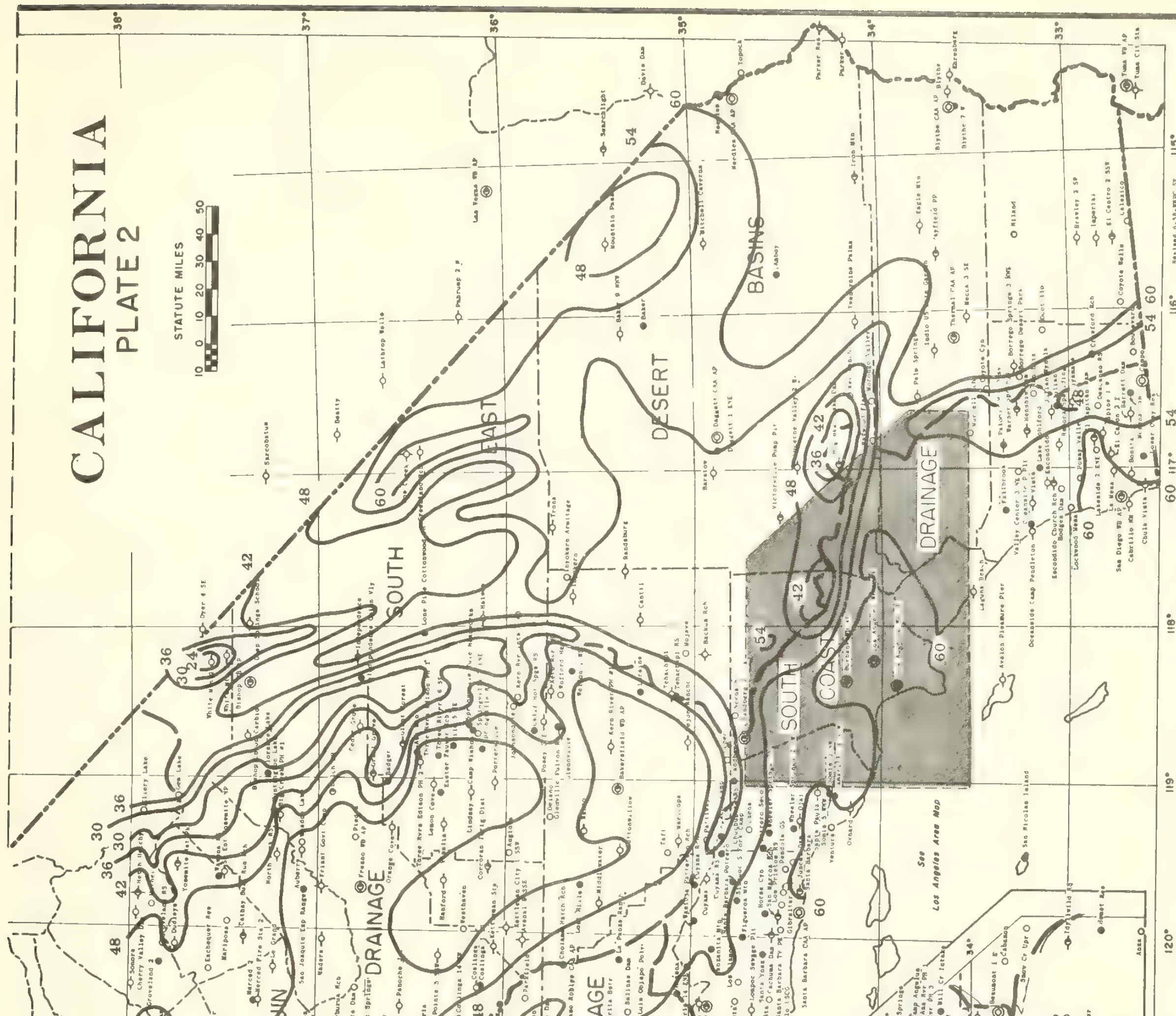

ISOLINES ARE DRAWN THROUGH POINTS OF APPROXIMATELY EQUAL VALUE. CAUTION SHOULD BE USED IN INTERPOLATING ON THESE MAPS, PARTICULARLY IN MOUNTAINOUS AREAS.

STATION INDEX

STATION	INDEX NO.	COUNTY	DRAINAGE †	LATITUDE	LONGITUDE	ELEVATION	OBSERVATION TIME AND TABLES: TEMP.	PRECIP.	EVAP.	SPECIAL (SEE NOTES)	OBSERVER
A TON ESCONDIDO FC261BE	2014	LOS ANGELES	29	34 3	118 17	2920		5P		C	J C FASSOLD
ADIN RANGER STATION	0024	MODOC	21	41 12	120 57	4193	5P	5P			U S FOREST SERVICE
A DERPOINT	088	HUMBOLDT	7	41 11	123 36	435	9A	9A			MRS CORA C OLSEN
ALISO CN OAT MT FC 446	115	LOS ANGELES	13	34 19	118 33	2367		5P		C	J SPRECHER
ALPINE 1 W	136	SAN DIEGO	33	32 5	116 47	1700	4P	4P			
ALTADENA	144	LOS ANGELES	13	34 11	118 08	1125		5P			RUBIO CANON L+W ASN
ALTURAS RANGER STATION	0161	MODOC	21	41 29	120 32	4365	8A	8A		C H	U S FOREST SERVICE
AMBOY	176	SAN BERDINO	6	34 33	115 45	620				C	NAT CHLORIDE OF AM
ANGIOLA	0204	TULARE	9	35 59	119 29	205		5P			ANGIOLA ELEV + WHSE
ANGWIN PACIFIC UNION COL	0212	NAPA	17	38 35	122 26	1815	6P	6P			PACIFIC UNION COL
ANTIOCH 1 E	227	CONTRA COSTA	27	38 00	121 47	46	6P	6P			EDWARD C JENNINGS
ANTIOCH PUMPING PLANT 3	0232	CONTRA COSTA	27	37 59	121 44	60	8A	8A	8A		U S BUR RECLAMATION
ANZA	0235	RIVERSIDE	33	33 33	116 40	3915		8A			CORPS OF ENGINEERS
APACHE CAMP	234	VENTURA	30	34 52	119 21	4600				C	KERN CO ROAD CAMP
ARROYO SECO	0322	MONTEREY	24	36 14	121 29	800				C	CHARLES M HERBERT
ARROYO SECO RS FC 508	0327	LOS ANGELES	13	34 13	118 10	1220		5P			U S FOREST SERVICE
ASH MOUNTAIN	0343	TULARE	9	36 29	118 50	1698	8A	8A		H	US NAT PARK SERVICE
ASSOC OIL ANAHEIM NO 1	355	ORANGE	26	33 55	117 53	350		7A			CORPS OF ENGINEERS
ATLAS ROAD	0372	NAPA	17	38 25	122 15	1735				C	GLADYS A DUTRA
ATWELL CO CAMP	0374	TULARE	9	36 28	118 40	6400		VAR		S	CORPS OF ENGINEERS
AUBERRY	0379	FRESNO	27	37 05	119 29	2003	4P	4P			UNION ELEM SCHOOL
AUBURN	0383	PLACER	1	38 54	121 04	1297	7A	7A			DAN BARBER
AVALON PLEASURE PIER	0395	LOS ANGELES	33	33 21	118 20	0	8A	8A			HARBOR MASTER
AVENAL 9 SSE	0398	KINGS	10	35 54	120 03	550	8A	8A	8A		TIDEWATER OIL CO
AZUSA CITY PARK FC 143	0410	LOS ANGELES	26	34 08	117 54	612		5P			CORNELIUS SMITH
BACKUS RANCH	0418	KERN	6	34 57	118 11	2645	5P	5P	5P		GEORGE L TURCOTT
BADGER	0422	TULARE	9	36 38	119 01	3030				C	MRS LUCILLE E WEDDLE
BADGER PASS	0425	MARIPOSA	14	37 40	119 40	7300		VAR		S	US NAT PARK SERVICE
BAKER	0436	SAN BERDINO	6	35 16	116 04	940				C	L E METHENY
BAKER 5 NNW	0437	SAN BERDINO	6	35 23	116 07	1045	8A	8A			L A WTR + PWR DEPT
BAKERSFIELD WB AIRPORT	0442	KERN	1	35 25	119 03	493	MID	MID		C J	U S WEATHER BUREAU
BALCH POWER HOUSE	0449	FRESNO	11	36 55	119 05	1720		5P		C	P G + E COMPANY
BALL MOUNTAIN LOOKOUT	0468	TEHAMA	23	39 56	122 47	6500		VAR		S	CORPS OF ENGINEERS
BARNESON PARK	0509	ORANGE	26	33 56	117 51	600		8A			CORPS OF ENGINEERS
BARRETT DAM	0514	SAN DIEGO	33	32 41	116 40	1623	7A	7A			SAN DIEGO WATER DEPT
BARSTOW	0519	SAN BERDINO	15	34 54	117 01	2142	4P	4P			SO CALIF WATER CO
BATES RIDGE	0543	SNTA BARBARA	30	34 55	119 54	5300		VAR		S	U S FOREST SERVICE
BEAUMONT	0606	RIVERSIDE	28	33 56	116 59	2580		8A		C	BEAUMONT IRRIG DIST
BEAUMONT PUMPING PLANT	0607	RIVERSIDE	28	33 59	116 58	3045	7A	7A	7A		BEAUMONT IRRIG DIST
BEAUMONT 1 E	0609	RIVERSIDE	6	33 56	116 57	2600	4P	4P			U S WB OBSERVER
BEEHIVE MEADOW	0617	TUOLUMNE	37	38 00	119 47	6500		VAR		S	HETCH HETCHY WTR SUP
BEL AIR FC 10	0619	LOS ANGELES	33	34 05	118 27	5 0		5P		C	T J LE BLANC
BEN LOMOND	0674	SANTA CRUZ	4	37 05	122 06	504	5P	5P			MRS NELSON T SHAW
BENSONS FERRY	0682	SAN JOAQUIN	16	38 15	121 26	17		7A			DAVID P CAMERON JR
BERKELEY	0693	ALAMEDA	4	37 52	122 15	299	8P	8P		C	UNIVERSITY OF CALIF
BERRYESSA LAKE	0705	NAPA	23	38 33	122 14	480	5P	5P	5P		
BESWICK 7 S	0715	SISKIYOU	12	41 52	122 14	6140		VAR		S	U S WEATHER BUREAU
BIEBER	0731	LASSEN	21	41 07	121 08	4130				C	MARK P HICKS
BIG BAR RANGER STATION	0738	TRINITY	35	40 45	123 15	1248	8A	8A		H	U S FOREST SERVICE
BIG BEAR LAKE DAM	0742	SAN BERDINO	28	34 14	116 58	6815	5P	6A		C H	KENNETH V SIMPSON
BIG CREEK PH NO 1	0755	FRESNO	27	37 12	119 15	4928	5P	5P		H	SO CALIF EDISON CO
BIG DALTON DAM FC223B-E	0758	LOS ANGELES	26	34 10	117 49	1575		5P			D E WILSON
BIG PINE CREEK	0767	INYO	19	37 08	118 28	10000		VAR		S	DEPT WATER RESOURCES
BIG PINES PARK FC 83	0779	LOS ANGELES	6	34 23	117 41	6860		5P		C	U S FOREST SERVICE
BIG SUR STATE PARK	0790	MONTEREY	4	36 15	121 47	235		8A			STATE PARK SERVICE
BIG TUJUNGA DAM FC46D-E	0798	LOS ANGELES	13	34 18	118 11	2315		5P			WILLIAM L CROKE
BIRMINGHAM GEN HOSPITAL	0818	LOS ANGELES	13	34 11	118 30	722				C	CORPS OF ENGINEERS
BISHOP PASS SNOW COURSE	0821	FRESNO	11	37 06	118 34	11040		VAR		S	CORPS OF ENGINEERS
BISHOP WB AIRPORT	0822	INYO	19	37 22	118 22	4108	MID	MID		C HJ	U S WEATHER BUREAU
BISHOP UNION CARBIDE	0824	INYO	19	37 22	118 43	9390	10A	10A			UNION CARBIDE CO
BLACK MTN 2 S	0850	SANTA CLARA	4	37 17	122 09	2331		3P			MRS PROCTOR A CAHILL
BLACKS MOUNTAIN	0867	LASSEN	21	40 46	121 12	7200		VAR		S	U S WEATHER BUREAU
BLACKS MOUNTAIN BRANCH	0870	LASSEN	21	40 44	121 15	5600		7A			U S FOREST SERVICE
BLUE CANYON WB AIRPORT	0897	PLACER	8	39 17	120 42	5280	MID	MID		C HJ	U S WEATHER BUREAU
BLUE LAKE REDWOOD CREEK	0903	HUMBOLDT	17	40 55	123 49	975		9A			JOHN S HULL
#BLYTHE	0924	RIVERSIDE	5	33 37	114 36	266	6P	6P			O W MALMGREN
BLYTHE 7 W	0925	RIVERSIDE	5	33 37	114 43	390				C	STATE DIV OF FSTRY
BLYTHE CAA AIRPORT	0927	RIVERSIDE	[illegible]	33 37	114 43	390	MID	MID			U S CIVIL AERO ADM
BOCA	0931	NEVADA	36	39 23	120 06	5532	8A	8A	8A	H	HAROLD M PABST
BONITA	0968	SAN DIEGO	33	32 40	117 02	105	5P	5P			R M ALLEN
BORREGO DESERT PARK	0983	SAN DIEGO	6	33 16	116 25	850		8A			CORPS OF ENGINEERS
BORREGO SPRINGS 3 NNE	0986	SAN DIEGO	6	33 17	116 21	625	8A	8A			DI GIORGIO FRUIT
BOULDER CREEK LOCATELLI RANCH	1005	SANTA CRUZ	4	37 08	122 12	2200				C	VINCENT D LOCATELLI
BOULEVARD	1009	SAN DIEGO	6	32 40	116 17	3400		9A			CORPS OF ENGINEERS
BOUQUET CANYON	1013	LOS ANGELES	13	34 35	118 21	3000		MID			L A WTR + PWR DEPT
BOWMAN DAM	1018	NEVADA	8	39 27	120 40	5347	5P	5P		C	NEVADA IRRIG DIST
BRADLEY	1034	MONTEREY	24	35 52	120 48	540		8A			ALBERT C RIST
BRAWLEY 2 SW	1048	IMPERIAL	6	32 57	115 33	-100	8A	8A			AGR RESEARCH SERVICE
BRAY 10 WSW	1050	SISKIYOU	12	41 34	122 08	5759		VAR		S	U S WEATHER BUREAU
BREA BERRY AND IMPERIAL	1054	ORANGE	26	33 55	117 54	350		8A			CORPS OF ENGINEERS
BREA CITY	1056	ORANGE	26	33 55	117 54	350		8A			CORPS OF ENGINEERS
BREA DAM	1057	ORANGE	26	33 53	117 56	275		8A		C	CORPS OF ENGINEERS
BRENTWOOD 6 SW	1060	CONTRA COSTA	27	37 53	121 47	325				C	VERNON R CAKEBREAD
BRIDGEPORT	1072	MONO	38	38 15	119 14	6470	6P	6P		H	BRUCE L BOELK
BRIDGEPORT RANGER STA	1076	MONO	38	38 16	119 17	6550				C	U S FOREST SERVICE
BRIDGEVILLE 4 NNW	1080	HUMBOLDT	7	40 31	123 49	2050		8A			MRS ALBERT R HUNT
BROOKS FARNHAM RANCH	1112	YOLO	23	38 46	122 09	350	9A	9A		C	MRS JOYCE A FARNHAM
BRUSH CREEK RANGER STA	1130	BUTTE	8	39 41	121 20	3560		8A		C	U S FOREST SERVICE
BRUSHY SPRGS GUARD STA	1133	PLACER	1	39 00	120 35	4800		VAR		S	CORPS OF ENGINEERS
BRYSON	1142	MONTEREY	24	35 48	121 05	925				C	ERNEST A WEFERLING
BUCKS LAKE	1161	PLUMAS	8	39 54	121 12	5200				C	MRS FAYE D MC HUGH
BUENA VISTA	1170	SAN BENITO	20	36 46	121 11	1640				C	MRS LOLA F GALLI
BULLARDS BAR PWR HOUSE	1180	YUBA	8	39 25	121 09	1640		8A			P G + E COMPANY
BURBANK FIRE DEP FC226B	1192	LOS ANGELES	13	34 11	118 18	680		5P			CHIEF W J TAYLOR
#BURBANK WB AIRPORT	1194	LOS ANGELES	13	34 12	118 22	699	MID	MID		C J	U S WEATHER BUREAU
BURLINGAME	1206	SAN MATEO	4	37 35	122 21	10	4P	4P	4P		CITY OF BURLINGAME
BURNEY	1214	SHASTA	21	40 53	121 40	3127	8A	8A			RUTH C ESTES
BURTON RANCH	1216	CONTRA COSTA	4	37 52	122 05	560		8A			MRS M A R STIRTON
BUTTONWILLOW	1244	KERN	10	35 24	119 28	268	8A	8A			BUENA VISTA W S DIST
CABAZON	1250	RIVERSIDE	6	33 55	116 47	1815		5P			JAMES A WAKELAND
CABRILLO NAT MONUMENT	1252	SAN DIEGO	33	32 40	117 14	410	5P	5P			US NAT PARK SERVICE
CACHUMA DAM	1253	SNTA BARBARA	32	34 35	119 59	781	8A	8A	8A	C	U S BUR RECLAMATION
CAJON WEST SUMMIT	1272	SAN BERDINO	6	34 23	117 34	4780				C	SAN BERDINO CO FCD
CALAVERAS BIG TREES	1277	CALAVERAS	2	38 17	120 19	4696	8A	8A		H	CAL DIV BEACH + PKS
CALAVERAS RANGER STA	1280	CALAVERAS	34	38 12	120 22	3343				C	U S FOREST SERVICE
CALEXICO 2 NE	1288	IMPERIAL	6	32 41	115 28	12		5P			IMPERIAL IRRIG DIST
CALIFORNIA HOT SPRGS RS	1300	TULARE	9	35 52	118 41	2975				C	U S FOREST SERVICE
CALISTOGA	1312	NAPA	17	38 35	122 35	365		7A			JOSEPH J SCHOLL JR
CALLAHAN RANGER STATION	1316	SISKIYOU	12	41 18	122 48	3136	5P	5P			U S FOREST SERVICE
CAMP ANGELUS	1369	SAN BERDINO	28	34 09	116 59	5800				C	JOSEPH HOLT
CAMPO	1424	SAN DIEGO	33	32 37	116 28	2612	5P	5P			ARCHIE C LEACH
CAMP PARDEE	1428	CALAVERAS	16	38 15	120 51	658	8A	8A	8A	C	E BAY MUN UTL DIST
CAMP PIONEER SKI SHLTER	1433	SIERRA	8	39 38	120 34	5565		VAR		S	U S FOREST SERVICE
CAMP SAN LUIS OBISPO	1444	SN LUIS OBPO	4	35 21	120 41	625		8A			CORPS OF ENGINEERS
CAMPTONVILLE RANGER STA	1462	YUBA	8	39 27	121 03	2745		8A		C	U S FOREST SERVICE
CAMP WISHON	1470	TULARE	9	36 11	118 40	3800				C	JESS L BURLESON
CANBY RANGER STATION	1476	MODOC	21	41 27	120 52	4312		8A			U S FOREST SERVICE
CANOGA PARK PIERCE COL	1484	LOS ANGELES	13	34 11	118 34	794	4P	4P			PIERCE JR COLLEGE
CANTIL	1488	KERN	6	35 18	117 [illegible]	2010	6P	6P			POSTMASTER
CANYON DAM	1497	PLUMAS	8	40 10	121 05	4555	5P	5P		H	P G + E COMPANY
CARBON CANYON GILMAN	1518	ORANGE	26	33 56	117 48	1775				C	CORPS OF ENGINEERS
CARBON CANYON WORKMAN	1520	SAN BERDINO	26	33 57	117 48	1175				C	CORPS OF ENGINEERS
CATHAY BULL RUN RANCH	1588	MARIPOSA	27	37 24	120 03	1425	9A	9A		C	WM H ALISON
CAZADERO	1602	SONOMA	22	38 32	123 07	1040		5P			MRS HAZEL L BOROTRA
CECILVILLE SAWYER MOUNTAIN VIEW	1606	SISKIYOU	12	41 06	123 03	3000	6P	6P			KENNETH R JACOBSON
CEDAR GROVE	1609	FRESNO	11	36 47	118 40	4650	4P	4P			US NAT PARK SERVICE
CEDARVILLE	1614	MODOC	18	41 32	120 10	4672	8A	8A			US SOIL CON SERVICE
CENTERVILLE POWER HOUSE	1624	BUTTE	23	39 47	121 40	522	8P	8P			P G + E COMPANY
CHALLENGE RANGER STA	1653	YUBA	8	39 29	121 14	2575		8A			U S FOREST SERVICE
CHATSWORTH HEYNEMANN RANCH	1679	LOS ANGELES	13	34 16	118 36	1000		7A			CORPS OF ENGINEERS
CHATSWORTH FC 24 D	1680	LOS ANGELES	13	34 15	118 36	957		VAR			LONNIE BATWAY
CHATSWORTH RESERVOIR	1682	LOS ANGELES	13	34 14	118 37	865				C	CORPS OF ENGINEERS
CHERRY VALLEY DAM	1697	TUOLUMNE	37	37 58	119 55	4765	8A	8A			HETCH HETCH WTR SUP
CHESTER	1700	PLUMAS	8	40 18	121 13	4530	4P	4P		H	MRS C B KROEKER
CHICO EXPERIMENT STA	1715	BUTTE	23	39 42	121 47	205	4P	4P	4P	C	US PLANT INTRO GRDN
CHITTENDEN PASS	1739	SAN BENITO	20	36 54	121 36	125		8A			
CHOLAME HATCH RANCH	1743	SN LUIS OBPO	24	35 41	120 12	1975				C	EVERETT C HATCH

STATION	INDEX NO.	COUNTY	DRAINAGE †	LATITUDE	LONGITUDE	ELEVATION	OBSERVATION TIME AND TABLES: TEMP.	PRECIP.	EVAP.	SPECIAL (SEE NOTES)	OBSERVER
CHUCHUPATE RANGER STA	1754	VENTURA	10	34 48	119 00	5250				C	U S FOREST SERVICE
CHULA VISTA	1758	SAN DIEGO	33	32 36	117 06	9	8A	8A	8A		WESTERN SALT COMPANY
CISCO RANGER STATION	1768	PLACER	8	39 18	120 31	5739		8A			U S FOREST SERVICE
CLAREMONT POMONA COL	1779	LOS ANGELES	26	34 06	117 43	1201	6P	6P			F P BRACKETT OBSY
CLARKSBURG	1784	YOLO	23	38 25	121 32	14	8A	8A			AMER CRYSTAL SUG CO
CLEARLAKE HIGHLANDS	1806	LAKE	23	38 57	122 39	1320	12M	12M		C	MRS VERA A GUSTIN
CLOVERDALE 3 SSE	1838	SONOMA	22	38 46	122 59	320	8A	8A			ARTINO MUZZIN
CLOVERDALE 11 W	1840	SONOMA	22	38 46	123 13	1750				C	FRANK S ORNBAUN
CLOVER MEADOWS GS	1844	MADERA	27	37 32	119 17	7002		VAR		S	U S FOREST SERVICE
COALINGA	1864	FRESNO	27	36 09	120 21	671	11P	11P			COALINGA FIRE DEPT
COALINGA 1 SE	1867	FRESNO	27	36 08	120 20	663				C	UNION OIL COMPANY
COALINGA 14 NW	1869	FRESNO	27	36 14	120 34	1640		5P			MRS CHARLES HOWELL
COLBYS FC 53 D	1896	LOS ANGELES	13	34 18	118 07	3675		4P			E R SHINN
COLD SPRINGS CAMP	1904	MONTEREY	4	36 13	121 41	3280		VAR		S	U S FOREST SERVICE
COLEMAN FISH HATCHERY	1907	SHASTA	23	40 24	122 09	420		7A			U S F + W L SERVICE
COLFAX	1912	PLACER	8	39 06	120 58	2418	4P	4P		H	SOUTHERN PACIFIC CO
COLGATE POWER HOUSE	1916	YUBA	8	39 20	121 11	585		8A			P G + E COMPANY
COLUSA 1 SSW	1948	COLUSA	23	39 12	122 01	60	6P	6P			BERNERD J STEPHENS
CONCORD 3 E	1962	CONTRA COSTA	4	37 58	121 59	195		8A			HOWARD R LEE
CORCORAN IRRIG DISTRICT	2012	KINGS	9	36 06	119 34	200	8A	8A		C	S S WHITEHEAD
CORDES	2015	LAKE	23	38 51	122 47	2610		9A			EDWARD J CORDES
CORNING HOUGHTON RANCH	2027	TEHAMA	23	39 54	122 22	487		8A			FRANKLIN K REED
CORONA	2031	RIVERSIDE	28	33 53	117 34	610	4P	4P			JAMESON COMPANY
CORRALITOS	2048	SANTA CRUZ	20	36 59	121 48	264				C	STATE DIV OF FSTRY
COTTONWOOD CREEK	2069	INYO	19	36 29	118 11	10600		VAR		S	DEPT WATER RESOURCES
COVELO	2081	MENDOCINO	7	39 47	123 15	1385	8A	8A		H	GRANT W HANCOCK
COVELO EEL RIVER RS	2084	MENDOCINO	7	39 50	123 05	1514				C	U S FOREST SERVICE
COVINA TEMPLE FC 193	2090	LOS ANGELES	26	34 05	117 52	575		5P			WILLIAM B TEMPLE
COW CREEK	2092	INYO	6	36 32	116 53	-152	4P	4P	4P		US NAT PARK SERVICE
COYOTE CANYON	2103	RIVERSIDE	6	33 26	116 30	2300		3P			CORPS OF ENGINEERS
COYOTE WELLS	2111	IMPERIAL	6	32 44	115 58	250		8A			CORPS OF ENGINEERS
CRABTREE MEADOW	2114	TULARE	10	36 34	118 20	10720		VAR		S	CORPS OF ENGINEERS
CRAWFORD RANCH	2139	SAN DIEGO	6	32 53	116 17	1500				C	ROBERT A CRAWFORD
CRESCENT CITY 1 N	2147	DEL NORTE	17	41 46	124 12	40	4P	4P			THE CAL-ORE PWR CO
CRESCENT CITY 7 ENE	2148	DEL NORTE	17	41 48	124 05	120		8A			CAL DIV BEACH + PKS
CRESCENT CITY MNTNC STA	2150	DEL NORTE	17	41 46	124 12	50				C	STATE DIV OF HWYS
CRESTLINE LAKE GREGORY	2163	SAN BERDINO	15	34 15	117 17	4530				C	CR FST CO WATER DIST
CROCKETT	2177	CONTRA COSTA	4	38 02	122 13	9	8A	8A			C+H SUGAR REFINING CO
CRYSTAL LAKE EAST PINE FLAT FC 283 B	2199	LOS ANGELES	26	34 20	117 50	5770		5P			U S FOREST SERVICE
#CULVER CITY	2214	LOS ANGELES	33	34 01	118 23	80	4P	4P			CULVER CITY
CUMMINGS	2218	MENDOCINO	7	39 50	123 38	1324		5P			D A BUTLER
CUNNINGHAM	2224	LAKE	23	38 57	122 52	1421		8A			MRS M V CUNNINGHAM
CUYAMA	2236	SNTA BARBARA	30	34 56	119 37	2240	8A	8A			JOHN S ROWELL
CUYAMACA	2239	SAN DIEGO	25	32 59	116 35	4650	8A	8A		H	A M LEWIS
CUYAMA RANCH	2248	SN LUIS OBPO	30	34 59	119 40	2150				C	CORPS OF ENGINEERS
CUYAMA RANGER STATION	2249	SNTA BARBARA	30	34 51	119 29	2749				C	U S FOREST SERVICE
DAGGETT 1 ENE	2255	SAN BERDINO	6	34 52	116 52	1975				C	COOL WATER RANCH
DAGGETT CAA AIRPORT	2257	SAN BERDINO	6	34 52	116 47	1922	MID	MID			U S CIVIL AERO ADM
DAVIS AGR COLLEGE	2294	YOLO	23	38 32	121 45	51	8A	8A	8A	C G	UNIVERSITY OF CALIF
DAY	2306	MODOC	21	41 13	121 23	3650				C	HERMAN L LORENZEN
DEEP SPRINGS SCHOOL	2331	INYO	6	37 22	117 59	5225	5P	5P		H	DEEP SPRINGS SCHOOL
DEER CREEK POWER HOUSE	2334	NEVADA	8	39 18	120 51	3700	5P	5P			P G + E COMPANY
DELANO	2346	KERN	9	35 47	119 15	323		8A			DELANO FIRE DEPT
DEL MONTE	2362	MONTEREY	4	36 36	121 52	46				C	USN POSTGRAD SCHOOL
DENAIR	2389	STANISLAUS	37	37 32	120 48	124	5P	5P			W F MOORE
DE SABLA	2402	BUTTE	23	39 52	121 37	2713	4P	4P		H	P G + E COMPANY
DESCANSO RANGER STATION	2406	SAN DIEGO	33	32 51	116 37	3500		8A			U S FOREST SERVICE
DIAMOND BAR HORSE CAMP	2432	LOS ANGELES	26	33 59	117 50	750				C	CORPS OF ENGINEERS
DOBBINS COLGATE FOREBAY	2458	YUBA	8	39 21	121 12	1550	4P	4P			P G + E COMPANY
DONNER MEMORIAL STA PK	2467	NEVADA	36	39 19	120 14	5937	8A	8A			CARL WHITEFIELD
DOS RIOS	2490	MENDOCINO	7	39 43	123 21	927		8A			STUART T PRICKETT
DOUBLEBUNK MEADOW	2492	TULARE	10	35 57	118 36	6200		VAR		S	CORPS OF ENGINEERS
DOWNEY FIRE DEPT FC107C	2494	LOS ANGELES	33	33 56	118 08	116		5P			DOWNEY FIRE DEPT
DOWNIEVILLE RANGER STA	2500	SIERRA	8	39 34	120 50	2895	8A	8A		C	U S FOREST SERVICE
DOYLE 5 SSE	2506	LASSEN	18	39 57	120 05	4385	7A	7A		H	FRANK M ROWLAND
DRY CANYON RESERVOIR	2516	LOS ANGELES	29	34 29	118 32	1511		7A			JAMES B RAY
DUDLEYS	2539	MARIPOSA	14	37 45	120 06	3000	6P	6P			W D MC LEAN
DUNNIGAN	2568	YOLO	23	38 53	121 58	63		9A			MRS ALETHA G HUNT
DUNSMUIR RANGER STATION	2572	SISKIYOU	23	41 13	122 16	2420		8A			U S FOREST SERVICE
DUTTONS LANDING	2580	NAPA	17	38 12	122 18	20	8A	8A	8A		DAN STEELE
EAGLE MOUNTAIN	2598	RIVERSIDE	6	33 47	115 28	973	7A	7A			METRO WATER DISTRICT
EAST PARK RESERVOIR	2640	COLUSA	23	39 22	122 31	1205	8A	8A			ORLAND UNIT WU ASSN
EAST VIDETTE MEADOW	2653	TULARE	11	36 44	118 23	10400		VAR		S	CORPS OF ENGINEERS
EL CAJON 2 E	2705	SAN DIEGO	33	32 47	116 55	525	SS	SS			EDWIN R CUNNINGHAM
EL CAPITAN DAM	2709	SAN DIEGO	25	32 53	116 49	600	8A	8A		C	SAN DIEGO WATER DEPT
EL CENTRO 2 SSW	2713	IMPERIAL	6	32 46	115 34	30	5P	5P		C	EL CENTRO WATER DEPT
ELECTRA POWER HOUSE	2728	AMADOR	16	38 20	120 40	715	5P	5P			P G + E COMPANY
ELIZABETH LAKE CANYON FC 128 B	2735	LOS ANGELES	29	34 36	118 34	2075		5P			E E STUDLEY
ELK VALLEY	2749	DEL NORTE	17	42 00	123 43	1711	5P	5P			ROBERT E BOTTEL
ELLERY LAKE	2756	MONO	38	37 56	119 14	9600		MID			CALIF ELEC POWER CO
ELLIOTT	2760	SAN JOAQUIN	16	38 14	121 11	90		7A			C NORMAN ADAMS
EL MODENA	2775	ORANGE	28	33 48	117 47	464				C	HOMER F WANNAMAKER
ELSINORE	2805	RIVERSIDE	28	33 40	117 21	1300	6P	6P			STATE DIV OF FSTRY
ELSINORE 4 SSE	2812	RIVERSIDE	28	33 37	117 19	1305				C	JOHN L EWING
ESCONDIDO	2862	SAN DIEGO	33	33 07	117 05	660	6P	6P			DARWIN M TING
ESCONDIDO PARK HILL	2869	SAN DIEGO	33	33 07	117 04	850				C	CITY OF ESCONDIDO
ETIWANDA	2895	SAN BERDINO	28	34 08	117 31	1390				C	CORPS OF ENGINEERS
ETNA	2899	SISKIYOU	12	41 28	122 54	2912				C	LAWRENCE E BUCHNER
#EUREKA WB CITY	2910	HUMBOLDT	17	40 48	124 10	43	MID	MID		C J	U S WEATHER BUREAU
EXCHEQUER RESERVOIR	2920	MARIPOSA	14	37 35	120 16	484		5P			MERCED IRRIG DIST
EXETER FAUVER RANCH	2922	TULARE	9	36 21	119 04	439				C	CHARLES O COULTER
FAIRFIELD	2933	SOLANO	23	38 15	122 03	15				C	SOLANO CO SURVEYOR
FAIRFIELD POLICE STA	2934	SOLANO	23	38 15	122 03	19	4P	4P			POLICE DEPARTMENT
FAIRMONT	2941	LOS ANGELES	15	34 42	118 26	3060	6A	6A			L A WTR + PWR DEPT
FALLBROOK	2958	SAN DIEGO	33	33 21	117 15	542				C	US SOIL CON SERVICE
FALL RIVER MILLS INTAKE	2964	SHASTA	21	41 01	121 28	3340	8A	8A	8A	H	P G + E COMPANY
FEATHER FALLS	2994	BUTTE	8	39 36	121 15	2965				C	LEONARD M PRESTON
FERGUSON RANCH	3020	TEHAMA	23	40 21	122 27	800		7A			MRS LISA FERGUSON
FIDDLETOWN LYNCH RANCH	3038	AMADOR	16	38 31	120 42	2100		8A		C	WENTWORTH LYNCH
FIGUEROA MOUNTAIN	3048	SNTA BARBARA	32	34 44	120 00	3150				C	U S FOREST SERVICE
FINLEY 1 NNE	3055	LAKE	23	39 01	122 52	1340				C	JAMES T MELVIN
FINLEY 1 W	3056	LAKE	23	39 00	122 55	1350		7A			WALTER L BEGLEY
FINLEY 5 SW	3057	LAKE	23	38 58	122 57	1750		6P		C	MRS HILDA K GRAHAM
FIVE POINTS 5 SSW	3083	FRESNO	11	36 21	120 09	285	6P	6P			RAYMOND THOMAS RANCH
FLORENCE LAKE	3093	FRESNO	27	37 16	118 58	7344				C	SO CALIF EDISON CO
FOLSOM DAM	3113	SACRAMENTO	1	38 42	121 09	350	8A	8A	8A		U S BUR RECLAMATION
FONTANA 5 N	3118	SAN BERDINO	28	34 11	117 27	1972		6P			ROLAND W GETCHELL
FONTANA KAISER	3120	SAN BERDINO	28	34 05	117 30	1090	4P	4P			KAISER STEEL CORP
FOREST GLEN	3130	TRINITY	35	40 23	123 20	2340	8A	8A		H	MRS B E ESLICK
FORESTHILL RANGER STA	3134	PLACER	1	39 01	120 50	3200		8A			U S FOREST SERVICE
FORT BIDWELL	3157	MODOC	18	41 51	120 08	4498	5P	5P		H	L J FEE
FORT BRAGG	3161	MENDOCINO	17	39 27	123 48	80	8A	8A		C	CAL-WEST RR + NAV CO
FORT BRAGG AVIATION	3164	MENDOCINO	17	39 24	123 49	61	11P	11P			U S WB OBSERVER
FORT JONES 6 ESE	3176	SISKIYOU	12	41 35	122 43	3324				C	CARL C CRAMER
FORT JONES RANGER STA	3182	SISKIYOU	12	41 36	122 51	2720	4P	4P			U S FOREST SERVICE
FORT ROSS	3191	SONOMA	17	38 31	123 15	114	6P	6P			C A CALL
FREEDOM 8 NNW	3232	SANTA CRUZ	20	37 03	121 49	1495				C	MRS ANNA E DRAGICH
FRENCH GULCH	3242	SHASTA	23	40 42	122 38	1100		8A			MRS CLARA JONES
FRESNO WB AIRPORT	3257	FRESNO	27	36 46	119 42	331	MID	MID		C J	U S WEATHER BUREAU
FRIANT GOVERNMENT CAMP	3261	FRESNO	27	36 59	119 43	410	8A	[illegible]	8A		U S BUR RECLAMATION
FULLERTON ARROUES RANCH	3279	ORANGE	26	33 54	117 55	330		8A			CORPS OF ENGINEERS
FULLERTON CREEK NO 5	3282	ORANGE	26	33 55	117 52	[illegible]		VAR			CORPS OF ENGINEERS
FULLERTON DAM	3285	ORANGE	26	33 54	117 53	310		[illegible]		C	CORPS OF ENGINEERS
FULLERTON HILLCREST RES	3288	ORANGE	26	33 53	117 55	330		5P			FULLERTON MUN W DEPT
GARBERVILLE	3320	HUMBOLDT	7	40 06	123 48	340		7A			MRS N E PANCOAST
GARDEN VALLEY 2 S	3338	ELDORADO	1	38 50	120 51	1940		7A			R C KYLE
GASQUET RANGER STATION	3357	DEL NORTE	17	41 52	123 58	384		8A			U S FOREST SERVICE
GEM LAKE	3369	MONO	38	37 45	119 08	8970		MID			CALIF ELEC POWER CO
GEORGETOWN	3381	ELDORADO	1	38 54	120 51	2701		[illegible]		C	WILLIAM BREEDLOVE
GEORGETOWN RANGER STA	3384	ELDORADO	1	38 55	120 48	3001		8A			U S FOREST SERVICE
GERLE CREEK CAMP	3388	ELDORADO	1	38 59	120 23	5500		VAR		S	U S WEATHER BUREAU
GIANT FOREST	3397	TULARE	9	36 34	118 46	6375	8A	8A		C	US NAT PARK SERVICE
GIBRALTAR DAM	3401	SNTA BARBARA	32	34 31	119 42	1250		6P			SNTA BARBARA WTR DEP
GILROY	3417	SANTA CLARA	20	37 [illegible]	121 34	194	9A	9A			GILROY FIRE DISTRICT
GILROY 8 NE	3419	SANTA CLARA	20	37 02	121 26	1050				C	WILLIAM J KICKHAM
GILROY 14 ENE	3422	SANTA CLARA	20	37 06	121 20	1350		[illegible]			
GLENDALE STAPEN FC 295G	3450	LOS ANGELES	13	34 09	118 16	530		5P			RALPH STAPENHORST
GLENDORA WEST FC 185	3452	LOS ANGELES	26	34 08	117 52	822		5P			MRS L M WEST

STATION	INDEX NO.	COUNTY	DRAINAGE	LATITUDE	LONGITUDE	ELEVATION	OBSERVATION TIME AND TABLES: TEMP.	PRECIP.	EVAP.	SPECIAL (SEE NOTES)	OBSERVER
GLENNVILLE	3463	KERN	10	35 43	118 42	3130	5P	8A		H	KERN CO FSTRY + F D
GLENNVILLE FULTON RS	3465	KERN	10	35 44	118 40	3500				C	U S FOREST SERVICE
GOLD RUN	3491	PLACER	8	39 10	120 52	3240		4P			JOHN F WALL
GONZALES 9 ENE	3502	SAN BENITO	24	36 33	121 18	2350				C	MRS ALTA M BOGUE
GRACE MEADOW	3529	TUOLUMNE	37	38 09	119 36	8900		VAR		S	HETCH HETCHY WTR SUP
GRANITE BASIN	3548	FRESNO	11	36 52	118 36	10000		VAR		S	CORPS OF ENGINEERS
GRANT GROVE	3551	TULARE	11	36 44	118 58	6580	8A	8A		C H	US NAT PARK SERVICE
GRASS VALLEY	3571	NEVADA	8	39 12	121 02	2693	8A	8A			CARL E BEYER
GRASS VALLEY 2 NNE	3572	NEVADA	8	39 14	121 02	2710				C	ALOYSUIS J KELLY
GRATON 1 W	3578	SONOMA	22	38 26	122 53	210	6P	6P			HOMER L PARNELL
GREENLAND RANCH	3603	INYO	6	36 27	116 52	-168	5P	5P			US NAT PARK SERVICE
GREENVIEW	3614	SISKIYOU	12	41 33	122 54	2818		12M			MRS EMMA R PEREIRA
GREENVILLE RANGER STA	3621	PLUMAS	8	40 08	120 56	3560		8A			U S FOREST SERVICE
GRIZZLY FLATS	3649	ELDORADO	16	38 38	120 32	3930				C	MRS LAURA B CEDERLOF
GRIZZLY PEAK	3652	CONTRA COSTA	4	37 52	122 13	1754		5P			CITY OF BERKELEY
GROVELAND 2	3669	TUOLUMNE	37	37 50	120 14	2825				C	DUANE J COX
GROVELAND RANGER STA	3672	TUOLUMNE	37	37 49	120 06	3135		8A			U S FOREST SERVICE
GUERNEVILLE	3683	SONOMA	22	38 30	123 00	115		7A			JOSEPH E BUTTNER
HAINES CANYON LOWER FC 364	3703	LOS ANGELES	13	34 16	118 16	2450		5P			JAMES P KINDRED
HAINES CANYON UPPER FC 367	3704	LOS ANGELES	13	34 16	118 15	3450		5P			JAMES P KINDRED
HAIWEE	3710	INYO	19	36 08	117 57	3810	7A	7A		H	L A WTR + PWR DEPT
HALF MOON BAY 2 NNW	3714	SAN MATEO	4	37 29	122 27	60	7A	7A			SAN MATEO DEPT AGR
HAMILTON BRANCH PH	3725	PLUMAS	8	40 16	121 05	4560				C	ALBION A SARGENT
HAMILTON AIR FORCE BASE	3734	MARIN	17	38 04	122 31	-2	MID	MID			U S AIR FORCE
HAMILTON AFB 1 E	3735	MARIN	17	38 03	122 30	10	4P	4P	4P		[illegible] J ELDER
HANFORD	3747	KINGS	11	36 20	119 40	242	5P	5P			STATE DIV OF FSTRY
HANSEN DAM	3751	LOS ANGELES	13	34 15	118 24	975		8A		C	CORPS OF ENGINEERS
HAPPY CAMP RANGER STA	3761	SISKIYOU	12	41 48	123 21	1090	3P	3P		C H	U S FOREST SERVICE
HARRIS GAGING STATION	3787	SNTA BARBARA	33	34 46	120 25	320		6P			OLIN LEWIS
HARRISON GULCH RS	3791	SHASTA	23	40 22	122 58	2710		8A		C	U S FOREST SERVICE
HARRY L ENGLEBRIGHT DAM	3800	NEVADA	8	39 14	121 16	580		8A			CORPS OF ENGINEERS
HATCHET MT MNTNC STA	3817	SHASTA	21	40 51	121 46	4368		8A			STATE DIV OF HWYS
HAT CREEK RS	3821	SHASTA	21	40 48	121 30	3348				C	U S FOREST SERVICE
HAT CREEK PH NO 1	3824	SHASTA	21	40 56	121 33	3015	8A	8A			P G + E COMPANY
HAYFIELD PUMPING PLANT	3855	RIVERSIDE	6	33 42	115 38	1370	8A	8A		C	METRO WATER DISTRICT
HAYFORK RANGER STATION	3859	TRINITY	35	40 33	123 10	2346		8A			U S FOREST SERVICE
HAYWARD	3863	ALAMEDA	4	37 39	121 58	1000				C	MRS ABBIE S BRENNAN
HEALDSBURG	3875	SONOMA	22	38 37	122 52	102	6P	6P			CITY FIRE DEPARTMENT
HEALDSBURG 2 E	3878	SONOMA	22	38 37	122 52	102		8A			W F IVERSEN
HEMET	3896	RIVERSIDE	33	33 45	116 58	1595		8A			LAKE HEMET WATER CO
HEMET RESERVOIR	3899	RIVERSIDE	33	33 40	116 41	4400				C	ELMER G JACKSON
HENSHAW DAM	3914	SAN DIEGO	33	33 14	116 46	2700	8A	8A		C	VISTA IRRIG DIST
HERNANDEZ 2 NW	3925	SAN BENITO	20	36 24	120 50	2160		4P			MAX D LEY
HERNANDEZ 7 SE	3928	SAN BENITO	20	36 18	120 42	2765				C	MRS CLORENE AKERS
HETCH HETCHY	3939	TUOLUMNE	37	37 57	119 47	3870	8A	8A	8A	C H	HETCH HETCHY WTR SUP
HIGHLAND SPRINGS RANCH	3955	LAKE	23	38 56	122 54	1480		8A			ARTHUR A ANDERSON
HILTS	3987	SISKIYOU	12	42 00	122 38	2900		8A			FRUIT GROWERS SUP CO
HOBERGS	4010	LAKE	23	38 50	122 43	2980		8A			GEORGE G HOBERG
HODGES DAM	4014	SAN DIEGO	33	33 03	117 08	320		7A			SAN DIEGO WATER DEPT
HOEGEES FC 60 A	4017	LOS ANGELES	13	34 13	118 02	2650		5P			G ROBINSON
HOLLISTER	4022	SAN BENITO	20	36 51	121 24	285	5P	5P			CITY OF HOLLISTER
HOLLISTER 2	4025	SAN BENITO	20	36 51	121 24	284				C	ARTHUR W HOLSWORTH
HOOPA	4082	HUMBOLDT	35	41 03	123 40	345	8A	8A		C	BUR INDIAN AFFAIRS
HOOPA 2 SE	4084	HUMBOLDT	35	41 02	123 39	315		8A			MRS DOROTHY MC COLLUM
HOPLAND 8 NE	4097	LAKE	23	39 01	123 00	2510				C	MRS CHRISTINE M HUFF
HOPLAND LARGO STATION	4100	MENDOCINO	22	39 01	123 07	550		8A			CLIFFORD W CRAWFORD
HORSE CORRAL MEADOW	4116	FRESNO	11	36 45	118 46	7675		VAR		S	CORPS OF ENGINEERS
HUASNA	4144	SN LUIS OBPO	30	35 05	120 22	710				C	MRS ANN ROTTA
HUCKLEBERRY LAKE	4148	TUOLUMNE	37	38 06	119 45	7800		VAR		S	HETCH HETCHY WTR SUP
HUNTINGTON LAKE	4176	FRESNO	27	37 14	119 13	7020	5P	5P		C H	SO CALIF EDISON CO
HYAMPOM	4191	TRINITY	35	40 37	123 27	1260				C	FRANCES V MOSS
IDRIA	4204	SAN BENITO	27	36 25	120 40	2650	4P	4P			NEW IDRIA Q-S MIN CO
IDYLLWILD RANGER STA	4211	RIVERSIDE	33	33 45	116 43	5397	4P	4P		C H	U S FOREST SERVICE
IMPERIAL	4223	IMPERIAL	6	32 51	115 34	-69	6P	6P			IMPERIAL IRRIG DIST
INDEPENDENCE	4232	INYO	19	36 48	118 12	3950	7A	7A		C H	L A WTR + PWR DEPT
INDEPENDENCE ONION VLY	4235	INYO	19	36 46	118 20	9175				C	L A WTR + PWR DEPT
INDIO U S DATE GARDEN	4259	RIVERSIDE	6	33 43	116 15	11	8A	8A			US BUR OF PLANT IND
INYOKERN	4278	KERN	6	35 39	117 49	2440	5P	5P			KERN CO FIRE DEPT
INYOKERN ARMITAGE	4280	KERN	6	35 41	117 41	2218		11P			U S N O T S
IOWA HILL	4288	PLACER	1	39 05	120 51	2970		8A			I E ROSE
IRON MOUNTAIN	4297	SAN BERDINO	6	34 08	115 08	922	7A	7A		C	METRO WATER DEPT
IRON MOUNTAIN LOOKOUT	4298	ELDORADO	1	38 42	120 21	6180		VAR		S	U S WEATHER BUREAU
JESS VALLEY	4374	MODOC	21	41 16	120 18	5290	5P	5P		H	WALTER CANTRALL
JOHNSONDALE	4389	TULARE	10	35 58	118 32	4645		8A			U S FOREST SERVICE
JOICE ISLAND	4392	SOLANO	23	38 11	122 03	10	MID	VAR	VAR		JOHN MERWIN
JULIAN	4412	SAN DIEGO	33	33 05	116 36	4215				C	ZENOS Y COLEMAN
JULIAN WYNOLA	4418	SAN DIEGO	33	33 06	116 39	3655	SS	SS			CHARLES VILINEK
JUNCAL DAM	4422	SNTA BARBARA	32	34 29	119 31	2060		6P			JOHN K CHASE
KAISER MEADOWS	4442	FRESNO	27	37 18	119 06	9110		VAR		S	SO CALIF EDISON CO
KEE RANCH	4467	SAN BERDINO	6	34 10	116 32	4300		8A			CORPS OF ENGINEERS
KELLOGG	4480	SONOMA	22	38 40	122 40	1800		8A			MRS RUTH F RUBINOW
KELSEYVILLE	4488	LAKE	23	38 59	122 50	1385		9A			JOSEPH J GLEBE
KELSEYVILLE 4 SW	4493	LAKE	23	38 56	122 53	1480				C	MRS KAREN V BACCI
KENTFIELD	4500	MARIN	17	37 57	122 33	45	8A	8A			RICHARD R KLEIN
KERLINGER	4508	SAN JOAQUIN	27	37 41	121 26	172		8A			PAC COAST AGGREGATES
KERN RIVER INTAKE NO 3	4518	TULARE	10	35 57	118 29	3650		7A			ALGOT T LOFBERG
#KERN RIVER PH NO 1	4520	KERN	10	35 28	118 47	970	5P	5P			SO CALIF EDISON CO
KERN RIVER PH NO 3	4523	KERN	10	35 47	118 26	2703	5P	5P		H	SO CALIF EDISON CO
KETTLEMAN CITY 1 SSW	4534	KINGS	11	36 00	119 58	310	8A	8A	8A		STANDARD OIL CO CAL
KETTLEMAN STATION	4536	KINGS	11	36 04	120 05	508	6P	6P			P G + E COMPANY
KING CITY	4555	MONTEREY	24	36 12	121 08	320	5P	5P		C	STATE DIV OF FSTRY
KLAMATH	4577	DEL NORTE	12	41 32	124 02	25	5P	MID		C	HAROLD DEL PONTE
KNEELAND 10 SSE	4587	HUMBOLDT	7	40 38	123 54	2356				C	D LEE EMERSON
KYBURZ STRAWBERRY	4616	ELDORADO	1	38 48	120 09	5750				C	HARRY STEVENSON
LA CRESCENTA FC 251	4628	LOS ANGELES	13	34 14	118 15	1565		5P			CRESCENTA VLY CO W D
LAFAYETTE 2 NNE	4633	CONTRA COSTA	4	37 55	122 06	535		8A			ROSS R SANBORN
#LAGUNA BEACH	4647	ORANGE	33	33 32	117 47	56	4P	4P			SEWAGE DISPOSAL PLANT
LAGUNA BEACH 2	4650	ORANGE	33	33 33	117 48	180				C	L B WATER DISTRICT
LA HONDA	4660	SAN MATEO	4	37 19	122 16	670		6P			JAMES C ALLEN
LAKE ALPINE	4664	ALPINE	34	38 28	120 01	7500		VAR		S	DEPT WATER RESOURCES
LAKE ARROWHEAD	4671	SAN BERDINO	15	34 15	117 12	5250	5P	5P			LAKE ARROWHEAD F D
LAKE CITY	4675	MODOC	18	41 38	120 13	4613	9A	9A			REV CHARLES F CATLIN
LAKE ELEANOR	4679	TUOLUMNE	37	37 58	119 53	4662		VAR		S	HETCH HETCHY WTR SUP
LAKE MOUNTAIN	4690	TRINITY	7	40 01	123 24	3164				C	LEONARD M MILLER
LAKEPORT	4701	LAKE	23	39 03	122 55	1343	5P	5P			MRS WILLIE GREENE
LAKEPORT SCS	4703	LAKE	23	39 02	122 55	1356				C	U S SOIL CON SERVICE
LAKE SABRINA	4705	INYO	19	37 13	118 36	9000		VAR		S	CALIF ELEC POWER CO
LAKESHORE	4709	SHASTA	23	40 53	122 23	1075	8P	8P	8P		U S BUR RECLAMATION
LAKESIDE 2 ENE	4711	SAN DIEGO	25	32 52	116 54	450		7A			HELIX IRRIG DIST
LAKE SPAULDING	4713	NEVADA	8	39 19	120 38	5156	5P	5P			P G + E COMPANY
LAKE SPAULDING DAM	4714	NEVADA	8	39 20	120 38	4960	4P	4P	4P		P G + E COMPANY
LAKE WOHLFORD	4726	SAN DIEGO	33	33 10	117 00	1500				C	ESCONDIDO MTL WTR CO
LA MESA	4735	SAN DIEGO	25	32 46	117 01	528	5P	5P			LA MESA FIRE DEPT
LANCASTER	4747	LOS ANGELES	15	34 42	118 08	2352	MID	5P			SO CALIF EDISON CO
LA PANZA RANCH	4767	SN LUIS OBPO	24	35 23	120 10	1560				C	JOHN S BOWMAN
LA PORTE	4773	PLUMAS	8	39 41	120 58	4975				C	BILL O ROURKE
LAS PLUMAS	4812	BUTTE	8	39 41	121 29	506	5P	5P			P G + E COMPANY
LAYTONVILLE	4851	MENDOCINO	7	39 42	123 29	1640				C	EDWARD E DOWNING
LEBEC	4863	KERN	10	34 50	118 52	3583		8A			KERN CO FIRE DEPT
LECHUZA PATROL STATION FC 352 B	4867	LOS ANGELES	33	34 05	118 53	1530		4P		C	L A CO FIRE WARDEN
LE GRAND	4884	MERCED	27	37 14	120 15	255	5P	5P			MERCED CO FIRE DEPT
LEMON COVE	4890	TULARE	9	36 23	119 02	513	5P	5P			KAWEAH LEMON CO
LEWIS CR KINGS CANYON	4920	FRESNO	11	36 48	118 41	4650		VAR		S	U S WEATHER BUREAU
LINDSAY	4957	TULARE	9	36 11	119 04	395	7P	7P			FRANK DE CHAINE
LITTLE TUJUNGA GOLD CR	4986	LOS ANGELES	13	34 19	118 18	2750				C	CORPS OF ENGINEERS
LIVE OAK CANYON FC 230C	4993	LOS ANGELES	26	34 07	117 44	1255		5P			C F ELDER
LIVERMORE	4997	ALAMEDA	4	37 41	121 47	480	8A	8A			INDEPENDENT WHSE CO
LLANO SHAWNEE HILLS RCH	5002	LOS ANGELES	15	34 28	117 45	3820	6P	6P		H	MRS E A EBERLE
LOCKWOOD	5017	MONTEREY	24	35 58	121 05	1104		8A		C	ARCHIE M WEFERLING
LOCKWOOD MESA	5023	SAN DIEGO	33	32 59	117 15	200		7A			SAN DIEGO WATER CO
LODI	5032	SAN JOAQUIN	16	38 07	121 17	40	5P	5P	5P		LODI SEWAGE TREAT PL
LOGAN MEADOW	5040	MADERA	27	37 21	119 20	3000		VAR		S	SO CALIF EDISON CO
LOMPOC SEWAGE PLANT	5064	SNTA BARBARA	32	34 40	120 28	72	4P	4P			LOMPOC SEW TREAT PL
LONE PINE COTTONWOOD PH	5067	INYO	19	36 26	118 03	3950				C	L A WTR + PWR DEPT
LONE TREE CANYON	5074	SAN JOAQUIN	27	37 37	121 23	420		8A			EDWARD C GERLACH
LONG BARN EXP STATION	5078	TUOLUMNE	37	38 11	120 01	5200				C	U S FOREST SERVICE
#LONG BEACH	5082	LOS ANGELES	13	33 46	118 12	34		10P			JOHN W TEED
LONG BEACH CAA AP	5085	LOS ANGELES	13	33 49	118 09	36	MID	MID			U S CIVIL AERO ADM
LORAINE	5098	KERN	10	35 18	118 26	2720				C	CHARLES W POOLE
LOS ALAMOS	5107	SNTA BARBARA	33	34 45	120 17	565		8A			HENRY R GEWE
#LOS ANGELES WB AIRPORT	5114	LOS ANGELES	13	33 56	118 23	99	MID	MID		C J	U S WEATHER BUREAU
LOS ANGELES WB CITY	5115	LOS ANGELES	13	34 03	118 14	312	MID	MID		C	U S WEATHER BUREAU
LOS BANOS	5118	MERCED	27	37 03	120 51	125	5P	6A			ROGER C RICE
LOS BANOS ARBURUA RANCH	5119	MERCED	27	36 53	120 56	860		5P			ARBURUA RANCH
LOS GATOS	5123	SANTA CLARA	4	37 13	121 59	428	5P	5P			CITY FIRE DEPARTMENT
LOS GATOS 4 SW	5125	SANTA CRUZ	4	37 11	122 02	2415		8A			LEON S MILLER
LOS PRIETOS RANGER STA	5147	SNTA BARBARA	32	34 32	119 48	1000		5P			U S FOREST SERVICE
LOST HILLS	5151	KERN	10	35 37	119 41	285				C	KERN CO FSTRY + F D
LOWER KIBBEY RIDGE	516[illegible]	TUOLUMNE	37	38 01	119 53	6500		VAR		S	HETCH HETCHY WTR SUP
LOWER OTAY RESERVOIR	5162	SAN DIEGO	33	32 37	116 56	500				C	SAN DIEGO WTR DEPT
LUCERNE VALLEY 2 W	5182	SAN BERDINO	6	34 27	116 59	2975	6P	6P			IRVIN R CALKINS
LUCIA WILLOW SPRINGS	5184	MONTEREY	4	35 53	121 27	34[illegible]				C	STATE DIV OF HWYS
LYTLE CR FOOTHILL BLVD	5212	SAN BERDINO	28	34 06	117 20	1160				C	SAN BERNARDINO FCD
LYTLE CREEK POWER HOUSE	5215	SAN BERDINO	28	34 12	117 27	2250		2P			SO CALIF EDISON CO
LYTLE CREEK RANGER STA	5218	SAN BERDINO	28	34 14	117 29	2720		8A		C	U S FOREST SERVICE
MADERA	5233	MADERA	27	36 58	120 04	268	8A	8A			STATE DIV OF FSTRY
MAD RIVER RANGER STA	5244	TRINITY	17	40 27	123 32	2775		8A			U S FOREST SERVICE
MAGIC MOUNTAIN	5256	LOS ANGELES	29	34 24	118 17	4450				C	CORPS OF ENGINEERS
MAHNKE	5258	LAKE	23	38 52	122 47	2380				C	MISS M L MAHNKE
MAMMOTH PASS	5284	MONO	19	37 37	119 02	9500		VAR		S	DEPT WATER RESOURCES
MANDEVILLE ISLAND	5296	SAN JOAQUIN	27	38 02	121 34	10	VAR	VAR	VAR		JESSE FIERRO
MANZANITA LAKE	5311	SHASTA	23	40 32	121 34	5850	8A	8A		H	US NAT PARK SERVICE
MARCH FIELD	5326	RIVERSIDE	28	33 54	117 15	1533		[illegible]			U S AIR FORCE
MARICOPA	5338	KERN	10	35 05	119 23	680	8P	8P			BANKLINE OIL COMPANY
MARIPOSA	5346	MARIPOSA	27	37 29	119 58	[illegible]		9A			MRS GABRIELLE WILSON
MARKLEEVILLE	5356	ALPINE	3	38 42	119 47	5546				C	ELOISE B FAIRBANKS
MARTINEZ 3 S	5371	CONTRA COSTA	4	37 58	122 08	225				C	MARGARET S PLUMMER
MARTINEZ 3 SSE	5372	CONTRA COSTA	4	37 58	122 06	278		8A			CHARLES P WEAVER
MARTINEZ FIRE STATION	5377	CONTRA COSTA	4	38 01	122 08	26	9A	9A			CITY FIRE DEPARTMENT
MARYSVILLE	5385	YUBA	8	39 09	121 36	60	10A	10A			MRS J BANTTARI
MATHER	5400	TUOLUMNE	37	37 53	119 51	4518		5P			CITY SAN FRANCISCO
MC CARTHY POINT RS	5444	TEHAMA	23	40 11	121 41	3800		VAR		S	U S WEATHER BUREAU
MC CLOUD	5449	SISKIYOU	2[illegible]	41 16	122 08	3300	8A	8A		C H	THOMAS WILLIAMS
MEADOW LAKE	5496	FRESNO	27	37 05	119 26	4485		7A			RADIO STATION KRFM
MECCA 3 SE	5502	RIVERSIDE	6	33 33	116 02	-175	8A	8A			D B W ALEXANDER
MEDICINE LAKE	5505	SISKIYOU	12	41 35	121 37	6726		VAR		S	DEPT WATER RESOURCES
MENDOTA DAM	5528	FRESNO	27	36 47	120 22	175		7A			FRANK F MOITOZA
MERCED FIRE STATION 2	5532	MERCED	14	37 18	120 29	169	4P	4P			CITY OF MERCED
MERCED 2	5535	MERCED	14	37 19	120 29	168					MERCED IRRIG DIST
MERCEY HOT SPRINGS	5550	FRESNO	27	36 42	120 52	1165		5P			MERCEY HOT SPRINGS
MEYERS INSPECTION STA	5572	ELDORADO	36	38 51	120 01	6342		2P			STATE OF CALIFORNIA
MICHIGAN BLUFF	5586	PLACER	1	39 03	120 44	3500				C	ROBERT C WHEELER
MIDDLETOWN	5598	LAKE	23	38 45	122 37	1122		8A			STATE DIV OF FSTRY
MIDDLEWATER	5602	KERN	10	35 30	119 49	803	5P	5A			UNION OIL CO OF CAL
MILFORD LAUFMAN RS	5623	LASSEN	18	40 08	120 21	4860				C	U S FOREST SERVICE
MILL CREEK NO 2	5629	SAN BERDINO	28	34 05	117 02	2965	3P	3P			SO CALIF EDISON CO
MILL CREEK INTAKE	5632	SAN BERDINO	28	34 05	116 57	4958				C	SO CALIF EDISON CO
MILO 5 NE	5669	TULARE	9	36 17	118 46	3400				C	MRS ETHEL WALKER
MINERAL	5679	TEHAMA	23	40 21	121 36	4911	8A	8A		C H	US NAT PARK SERVICE
MINERAL KING	5680	TULARE	9	36 26	118 35	7975		VAR		S	CORPS OF ENGINEERS
MIRANDA SPENGLER RANCH	5713	HUMBOLDT	7	40 12	123 46	400		5P		C	HAROLD R CHACE
MITCHELL CAVERNS	5721	SAN BERDINO	6	34 56	115 32	4306	5P	5P		H	CAL DIV BEACH + PKS
MITCHELL MEADOW	5723	FRESNO	11	36 45	118 43	9700		VAR		S	CORPS OF ENGINEERS
MODESTO	5738	STANISLAUS	37	37 39	121 00	91	MID	MID			MODESTO IRRIG DIST
MODESTO 2	5741	STANISLAUS	37	37 38	121 00	92				C	CITY OF MODESTO
MOJAVE	5756	KERN	6	35 03	118 10	2735		4P		C	KERN CO FIRE DEPT
MONACHE MEADOWS	5777	TULARE	10	36 13	118 10	8000		VAR		S	CORPS OF ENGINEERS
MONO LAKE	5779	MONO	38	38 01	119 09	6520	5P	5P		H	MONO INN
MONTAGUE 3 NE	5785	SISKIYOU	12	41 45	122 28	2640				C	TOM W WILLIAMS
MONTEREY	5795	MONTEREY	4	36 36	121 54	335	SS	SS			ROBERT W JOHNSON
MONTGOMERY CREEK 2 SSW	5809	SHASTA	21	40 49	121 56	2100				C	AARON SMITH
MONTICELLO DAM	5818	NAPA	23	38 30	122 07	505	9A	9A	9A		US BUR RECLAMATION
MOORPARK 1 SSE	5823	VENTURA	33	34 17	118 53	520		8A			US SOIL CON SERVICE
MORENA DAM	5840	SAN DIEGO	33	32 41	116 32	3000				C	SAN DIEGO WATER CO
MORGAN HILL 2 E	5844	SANTA CLARA	4	37 08	121 37	225		8A			MRS THELMA F DOWNER
MORGAN HILL BOSSANA RCH	5847	SANTA CLARA	20	37 09	121 47	770				C	LEONARD A BOSSANA
MORGAN HILL SCS	5853	SANTA CLARA	20	37 08	121 39	350				C	US SOIL CON SERVICE
MORONGO VALLEY	5863	SAN BERDINO	6	34 03	116 34	2580		7A			CORPS OF ENGINEERS
MOUNTAIN PASS	5890	SAN BERDINO	6	35 28	115 32	4735	SS	SS			MT PASS SERVICE STA
MOUNT BALDY FC 85F	5900	LOS ANGELES	26	34 15	117 39	4275		8A		C	U S FOREST SERVICE
MOUNT DANAHER	5909	ELDORADO	1	38 45	120 40	3408		8A		C	STATE DIV OF FSTRY
MOUNT DIABLO NORTH GATE	5915	CONTRA COSTA	4	37 52	121 56	2100	7A	7A			CAL DIV BEACH + PARK
MOUNT HAMILTON	5933	SANTA CLARA	4	37 20	121 39	4206	11P	11P		H	U S WB OBSERVER
MOUNT HEBRON 9 E	5940	SISKIYOU	12	41 46	121 50	4396		6P			LEWIS D PARSONS
MOUNT HEBRON RANGER STA	5941	SISKIYOU	12	41 47	122 00	4250	8A	8A			U S FOREST SERVICE
MOUNT MADONNA	5973	SANTA CRUZ	20	37 01	121 43	1800				C	JACK I SCHELL
MOUNT SHASTA SLOPE	5982	SISKIYOU	23	41 22	122 14	7500		VAR		S	DEPT WATER RESOURCES
MOUNT SHASTA WB CITY	5983	SISKIYOU	23	41 19	122 19	3544	MID	MID		C HJ	U S WEATHER BUREAU
MOUNT TAMALPAIS 1 S	5995	MARIN	17	37 55	122 34	950				C	CAL DIV BEACH + PARK
MOUNT WILSON FC 338 B	6006	LOS ANGELES	13	34 14	118 04	5709	4P	4P		C H	U S WB OBSERVER
MUIR WOODS	6027	MARIN	17	37 54	122 34	171		9A			US NAT PARK SERVICE
MUMBO BASIN	6032	TRINITY	35	41 12	122 32	5700		VAR		S	DEPT WATER RESOURCES
MURCELL RANCH	6035	RIVERSIDE	33	33 32	116 46	3705		8A			CLOSED 11/24/58
NACIMIENTO DAM	6056	SAN LUIS OBPO	24	35 46	120 53	770	4P	4P	4P		MONTEREY CO FCWCD
NAPA	6065	NAPA	17	38 18	122 17	16		7A			EARL S GIPSON
#NAPA STATE HOSPITAL	6074	NAPA	17	38 17	122 16	60	5P	8A			JOHN F ALLEMANT
NAVARRO 1 NW	6105	MENDOCINO	17	39 10	123 34	220				C	MASONITE CORPORATION
NEEDLES	6115	SAN BERDINO	5	34 50	114 36	480				C	CITY OF NEEDLES
NEEDLES CAA AIRPORT	6118	SAN BERDINO	5	34 46	114 37	913	MID	MID			U S CIVIL AERO ADM
NEENACH	6122	LOS ANGELES	15	34 48	118 35	2885		5P			L A WTR + PWR DEPT
NEVADA CITY	6136	NEVADA	8	39 16	121 02	2600	8A	8A			CITY OF NEVADA CITY
NEWARK	6144	ALAMEDA	4	37 31	122 02	14	8A	8A	8A		LESLIE SALT COMPANY
NEWBURY PARK 4 SW	6149	VENTURA	33	34 09	118 58	780		8A			RANCHO SIERRA VISTA
NEWHALL SOLEDAD FC 32 C	6162	LOS ANGELES	29	34 23	118 32	1243		4P			L A CO FIRE DEPT
NEWHALL U S RANGER STA	6164	LOS ANGELES	29	34 22	118 31	1342				C	U S FOREST SERVICE
#NEWMAN	6168	STANISLAUS	27	37 19	121 01	91	5P	5P			RAY S WADE
NEWPORT BEACH HARBOR	6175	ORANGE	33	33 36	117 53	8	5P	5P			NEWPORT HARBOR DEPT
NICOLAUS	6193	SUTTER	8	38 54	121 35	47		7A			MRS NELLIE WEBB
NILAND	6197	IMPERIAL	6	33 17	115 31	-55		7A			IMPERIAL IRRIG DIST
NORTH FORK RANGER STA	6252	MADERA	27	37 14	119 30	2630	8A	8A		H	U S FOREST SERVICE
#NORTH HOLLYWOOD	6256	LOS ANGELES	13	34 10	118 23	619	5P	5P			SN FERNDO VLY TIMES
NOVATO 8 WNW	6290	MARIN	17	38 08	122 43	350				C	EDWARD L THOMPSON
OAKDALE WOODWARD DAM	6305	STANISLAUS	34	37 52	120 52	215	8A	8A	8A		S SN JOAQUIN IR DIST
OAK KNOLL RANGER STA	6328	SISKIYOU	12	41 50	122 51	1963		8A			U S FOREST SERVICE
#OAKLAND WB AIRPORT	6335	ALAMEDA	4	37 44	122 12	3	MID	MID		C J	U S WEATHER BUREAU
OAKVILLE 1 WNW	6351	NAPA	17	38 27	122 25	160		12M			ALLARD A CALKINS JR
OAKVILLE 4 SW	6354	NAPA	17	38 23	122 28	1465				C	RICHARD PLEINER
OCCIDENTAL	6370	SONOMA	17	38 25	122 59	1000		7A			ANDREW J BLANEY
#OCEANSIDE CAMP PENDLETON	6377	SAN DIEGO	33	33 13	117 24	60	4P	4P			U S MARINE CORPS
OCEANSIDE PUMPING PLANT	6379	SAN DIEGO	33	33 13	117 21	31				C	CITY OF OCEANSIDE
OCOTILLO WELLS	6383	SAN DIEGO	6	33 09	116 08	175		8A			CORPS OF ENGINEERS
OILFIELDS JOAQUIN RIDGE	6395	FRESNO	27	36 18	120 24	3620		VAR		S	U S WEATHER BUREAU
OJAI	6399	VENTURA	33	34 27	119 15	750	5P	5P			VENTURA CO FIRE DEPT
OLINDA	6432	ORANGE	26	33 55	117 51	520		8A			CORPS OF ENGINEERS
ONO	6455	SHASTA	23	40 29	122 37	980		7A			ALMA L GREEN
ORANGE COUNTY RESERVOIR	6473	ORANGE	26	33 56	117 53	600				C	CORPS OF ENGINEERS
ORANGE COVE	6476	FRESNO	9	36 37	119 18	431	10A	10A			ORANGE COVE CIT ASSN
ORICK PRAIRIE CREEK PK	6498	HUMBOLDT	17	41 20	124 02	161	4P	4P			CAL DIV BEACH + PARK
ORINDA BOWMAN	6502	CONTRA COSTA	4	37 52	122 10	550	7P	7P			ARTHUR W BOWMAN
ORLAND	6506	GLENN	23	39 45	122 12	254	8A	8A			ORLAND UNIT WU ASSN
ORLEANS	6508	HUMBOLDT	12	41 18	123 32	403	5P	5P			E J ANDERSON
OROVILLE 1 WSW	6521	BUTTE	8	39 30	121 34	160	11A	11A			CITY OF OROVILLE
OROVILLE 7 SE	6523	BUTTE	8	39 26	121 29	530	6A	6A			ALBERT E PALMER
OROVILLE BRIDGE	6525	BUTTE	8	39 31	121 34	220		7A			ROBERT E SKINNER
OROVILLE RANGER STATION	6528	BUTTE	8	39 32	121 34	300				C	STATE DIV OF FSTRY
OSTRANDER LAKE	6552	MARIPOSA	14	37 38	119 33	8600		VAR		S	DEPT WATER RESOURCES
OXNARD	6569	VENTURA	33	34 11	119 10	45	4P	8A			AMER CRYSTAL SUG CO
OZENA	6576	VENTURA	30	34 42	119 19	3705		5P			JEFF BUTLER
PACHECO PASS	6583	MERCED	27	37 04	121 11	850				C	U S BUR RECLAMATION
PACIFIC HOUSE	6597	ELDORADO	1	38 45	120 30	3440		8A			FLOYD R POOLE
PACOIMA DAM FC 33 A-E	6602	LOS ANGELES	13	34 20	118 24	1500		5P			E K BARR
PAICINES OHRWALL RANCH	6610	SAN BENITO	20	36 44	121 22	920		12M			JOHN P OHRWALL
PALMDALE	6624	LOS ANGELES	6	34 35	118 07	2655	5P	5P			PALMDALE IRRIG DIST
PALMDALE 2 NE	6625	LOS ANGELES	6	34 36	118 06	2583				C	PALMDALE IRRIG DIST
PALMDALE CAA AIRPORT	6627	LOS ANGELES	6	34 38	118 05	2517	MID	MID			US CIVIL AERO ADM
PALM SPRINGS	6635	RIVERSIDE	6	33 49	116 32	411	5P	5P			PALM SPGS FIRE DEPT

STATION	INDEX NO.	COUNTY	DRAINAGE †	LATITUDE	LONGITUDE	ELEVATION	OBSERVATION TIME AND TABLES: TEMP.	PRECIP.	EVAP.	SPECIAL (SEE NOTES)	OBSERVER
P[illegible] ALTO CITY HALL	6646	SANTA CLARA	4	37 27	122 08	23	8A	8A		C	ENGINEERING DEPT
[illegible]	665[illegible]	MONTEREY	24	36 21	121 30	1835		5P			JAMES A BELL
PALOMAR MTN OBSERVATORY	6657	SAN DIEGO	33	33 21	116 51	5560	1P	MID		C H	PALOMAR OBSERVATORY
[illegible] VERDES EST F[illegible] 43[illegible]	666[illegible]	LOS ANGELES	33	33 48	118 23	[illegible]10		5P			R W HIATT
[illegible]	6675	SAN BENITO	27	36 3[illegible]	120 50	[illegible]265		5S			MISS LILY BERG
[illegible]	66[illegible]	FRESNO	27	[illegible]	120 29	500	5P	5P			P G + E COMPANY
PARADISE	6695	BUTTE	[illegible]	[illegible]	121 37	1710	8A	8A			PARADISE FIRE DIST
[illegible]	[illegible]	[illegible]	[illegible]	[illegible]	[illegible] 40	[illegible]		VAR		S	HETCH HETCHY WTR SUP
[illegible]	[illegible]	[illegible]	[illegible]	[illegible]	114 10	[illegible]	7A	7A		C	METRO WATER DISTRICT
[illegible]	[illegible]	MONTEREY	24	[illegible]	120 26	[illegible]		7A			HERBERT H DURHAM
[illegible]	67[illegible]	[illegible]	27	[illegible]	120 29	[illegible]64				C	MARCELENE ROBERTS RH
[illegible]	6719	LOS ANGELES	13	[illegible]	118 09	864	4P	4P			PASADENA WATER DEPT
[illegible] RANGER STATION	67[illegible]	TEHAMA	23	39 53	122 33	755		8A		C	U S FOREST SERVICE
PASO ROBLES	6733	SN LUIS OBPO	24	35 3[illegible]	120 41	700	5P	5P			LESTER M FRENCH
PASO ROBLES [illegible] NNW	6735	SN LUIS OBPO	24	35 4[illegible]	[illegible] 43	815				C	HARRY E WERNER
[illegible]	674[illegible]	SN LUIS OBPO	24	[illegible]	[illegible] 38	803	MID	MID			U S CIVIL AERO ADM
[illegible]	6754	KERN		34 56	119 23	3868		7A			HUDSON RANCH
[illegible]	676[illegible]	TEHAMA	23	40 20	121 54	1850		7A			MRS ANITA V KUNKLER
[illegible]	6767	TULARE	[illegible]	36 36	118 40	9700		VAR			CORPS OF ENGINEERS
[illegible] STATION	679[illegible]	SNTA BARBARA	3[illegible]	34 31	119 34	1620		6P			U S FOREST SERVICE
[illegible] FIRE STATION [illegible]	6826	SONOMA	17	38 14	122 38	15	5P	5P			PETALUMA FIRE DEPT
PETALUMA 1 N	6829	SONOMA	17	38 15	122 38	30				C	VICTOR E CHAIX
[illegible]	6857	FRESNO	11	[illegible]	[illegible] 23	580		7A			MRS IDA H AKERS
PINE CANYON PATROL											
[illegible]	6891	LOS ANGELES	29	34 40	118 26	3275		5P			L A CO FIRE WARDEN
[illegible]	[illegible]	SAN BENITO	[illegible]	36 29	121 11	1300	4P	4P			US NAT PARK SERVICE
[illegible] BEACH	[illegible]	SN LUIS OBPO	4	[illegible]	120 38	80	5P	5P			POLICE DEPARTMENT
PIT RIVER POWER HOUSE [illegible]	6946	SHASTA	21	40 59	121 59	1458		5P			P G + E COMPANY
[illegible] RANCH	695	LAKE	23	38 56	122 52	1550		8A			AUBREY W PITTS
[illegible]	696	ELDORADO	[illegible]	38 44	120 48	18[illegible]	8A	8A		H	P G + E COMPANY
[illegible]	6962	ELDORADO	[illegible]	38 44	120 44	2755	8A	8A	8A		INST FST GENETICS
[illegible]	696[illegible]	ELDORADO	1	38 44	120 49	1785				C	CITY OF PLACERVILLE
[illegible]	7000	AMADOR	16	38 29	120 51	1[illegible]76		8A			LORRIN L CRAIN
POINT ARENA	70[illegible]9	MENDOCINO	17	38 55	123 42	197	8A	8A		C	JAMES D MOUNGOVAN
POINT ARGUELLO											
LIGHT STATION	7016	SNTA BARBARA	33	34 34	120 39	[illegible]	11P	11P			U S COAST GUARD
POINT PIEDRAS BLANCAS	7024	SN LUIS OBPO	4	35 40	121 17	[illegible]	11P	11P			U S COAST GUARD
POMONA	70[illegible]	LOS ANGELES	26	34 04	117 46	85[illegible]	5P	5P			J E ADAMSON
PORT CHICAGO NAVAL DEP	7070	CONTRA COSTA	4	38 01	122 01	50	8A	8A			U S NAVAL MAGAZINE
PORTERVILLE	7077	TULARE	[illegible]	36 04	119 01	393	8A	8A			JOHN H DAYBELL
PORTOLA	7085	PLUMAS	8	39 48	120 28	4838	4P	4P		C	I C BALDWIN
PORTUGUESE MEADOW	7093	TULARE	10	35 48	118 34	7000		VAR			CORPS OF ENGINEERS
P[illegible]	7096	TULARE	10	35 48	118 38	4920	6P	7A			WILLIAM R BOOTH
POST CORRAL MEADOW	7097	FRESNO	11	37 07	118 54	8215		VAR			CORPS OF ENGINEERS
POTTER VALLEY [illegible] NNW	7107	MENDOCINO	22	39 22	123 07	1020				C	OTTO R HUGHES
POTTER VALLEY 3 SE	7108	MENDOCINO	22	39 18	123 04	1100				C	RUSSELL E NEAR
POTTER VALLEY PWR HOUSE	7109	MENDOCINO	22	39 22	123 08	1014	3P	3P			P G + E COMPANY
POWAY VALLEY	7111	SAN DIEGO	33	32 57	117 04	440		8A			POWAY MUN WATER DIST
PRADO DAM	7123	RIVERSIDE	28	33 53	117 38	570				C	CORPS OF ENGINEERS
PRIEST VALLEY	7150	MONTEREY	24	36 11	140 42	2300		5S			NELSON H PALMER
QUAKING ASPEN	7179	TULARE	10	36 07	118 32	7200		VAR		S	CORPS OF ENGINEERS
QUINCY RANGER STATION	7195	PLUMAS	8	39 56	120 57	3409	8A	8A		H	U S FOREST SERVICE
QUINN RANGER STATION	7205	TULARE	10	36 2[illegible]	118 35	8300		VAR		S	CORPS OF ENGINEERS
RAMONA SPAULDING	7231	SAN DIEGO	33	33 04	116 51	1470	6P	6P			LOUIS B SPAULDING
RAN HITA	7244	SAN DIEGO	33	33 14	116 32	4110		7A			CORPS OF ENGINEERS
RANDSBURG	7253	KERN	15	35 22	117 39	3570	6P	6P			KERN CO FIRE DEPT
RAYWOOD FLATS	7279	SAN BERDINO	6	34 03	116 49	7070		5P			CALIF ELEC POWER CO
RED BLUFF WB AIRPORT	7292	TEHAMA	23	40 09	122 15	341	MID	MID		C J	U S WEATHER BUREAU
REDDING 1 SE	7295	SHASTA	23	40 34	122 23	470				C	CITY OF REDDING
REDDING FIRE STA NO 2	7296	SHASTA	23	40 35	122 24	577	5P	5P			REDDING FIRE CHIEF
REDLANDS	7306	SAN BERDINO	28	34 03	117 11	1318	MID	2P			REDLANDS DAILY FACTS
REDWOOD CITY	7339	SAN MATEO	4	37 29	122 14	31	5P	5P			CITY FIRE DEPT STA 2
REDWOOD VALLEY	7351	MENDOCINO	22	39 16	123 12	718				C	THOMAS M JAMESON
REPRESA	7377	SACRAMENTO	1	38 42	121 10	305		MID			FOLSOM STATE PRISON
#RICHMOND	7414	CONTRA COSTA	4	37 56	122 21	55	8A	8A			CITY OF RICHMOND
RICHMOND FIELD STATION	7416	CONTRA COSTA	4	37 55	122 20	10	8A	5P	5P		RAY KRONE
RIVERSIDE FIRE STA NO 3	7470	RIVERSIDE	28	33 57	117 24	820	5P	5P			RIVERSIDE FIRE DEPT
RIVERSIDE CITRUS											
EXPERIMENT STATION	7473	RIVERSIDE	28	33 58	117 20	1045	8A	8A	8A	C G	CITRUS EXP STATION
ROBERTSON FLAT	7492	PLACER	2	39 10	120 30	6250		VAR		S	CORPS OF ENGINEERS
ROCK CREEK	751[illegible]	INYO	19	37 27	118 44	9700		VAR		S	DEPT WATER RESOURCES
ROCKLIN	7516	PLACER	1	38 48	121 14	239	6A	6A			RAYMOND H JOHNSON
ROSE MARIE MEADOW	756	FRESNO	27	37 19	118 52	10000		VAR		S	SO CALIF EDISON CO
ROUND MEADOW	7579	TULARE	10	35 58	118 21	9000		VAR		S	CALIF STATE ENG
ROUND MOUNTAIN 1 NNE	7585	SHASTA	23	40 49	121 56	2117		7A			MRS MARIAN L BERTAGNA
RUNNING SPRINGS 1 E	760[illegible]	SAN BERDINO	15	34 12	117 05	5965				C	STATE DIV OF HWYS
SACHSE SPRINGS	7623	TUOLUMNE	37	38 06	119 51	7900		VAR		S	HETCH HETCHY WTR SUP
SACRAMENTO WB AIRPORT	7630	SACRAMENTO	23	38 31	121 30	17	MID	MID		C J	U S WEATHER BUREAU
#SACRAMENTO WB CITY	7633	SACRAMENTO	23	38 35	121 30	25	MID	MID			U S WEATHER BUREAU
SADDLE CAMP RANGER STA	7637	TEHAMA	23	40 1[illegible]	122 48	3850		VAR		S	U S WEATHER BUREAU
SAGEHEN CREEK	7641	NEVADA	36	39 26	120 14	6337		5P			UNIVERSITY OF CALIF
SAINT HELENA	7643	NAPA	17	38 30	122 28	255	6P	6P			EDWIN L PAULSON
SAINT HELENA 4 WSW	7646	NAPA	17	38 30	122 32	1792				C	EDWIN H LEARNED
SAINT HELENA 7 NE	7649	NAPA	23	38 34	122 22	1050				C	MRS CLARA B ABREU
SAINT JOHN	7656	GLENN	23	39 43	122 00	145		7A			JAMES A STURGEON
SAINT MARYS COLLEGE	7661	CONTRA COSTA	4	37 50	122 06	625	5P	5P			BROTHER U BENEDICT
SALINAS	7667	MONTEREY	24	36 40	121 39	45				G	AGR EXTENSION SER
SALINAS 2 E	7668	MONTEREY	24	36 40	121 37	80	5P	5P			SALINAS RURAL F D
SALINAS CAA AIRPORT	766[illegible]	MONTEREY	24	36 40	121 36	74		MID			U S CIVIL AERO ADM
SALINAS DAM	7672	SN LUIS OBPO	24	35 20	120 30	1350		8A			SN LUIS OBPO CO FCD
SAL[illegible]PUEDES GAGING STA	7681	SNTA BARBARA	32	34 35	120 24	250		5P			JOE CABRAL JR
SALT SPRINGS PWR HOUSE	7689	AMADOR	16	38 30	120 13	3700	3P	3P	3P	S	P G + E COMPANY
SALYER RANGER STATION	7698	TRINITY	35	40 53	123 35	623	8A	8A			U S FOREST SERVICE
SAN ANDREAS 2 S	7702	CALAVERAS	2	38 10	120 40	854		9A			CALAVERAS CEMENT CO
SAN ANTONIO CYN MOUTH	7711	LOS ANGELES	28	34 10	117 40	2394	4P	4P			SO CALIF EDISON CO
SAN BENITO	7719	SAN BENITO	20	36 31	121 05	1360				C	JOHN M SHIELDS
SAN BERNARDINO CO HOSP	7723	SAN BERDINO	28	34 08	117 16	1125	6P	6P			S B COUNTY HOSPITAL
SAN CLEMENTE DAM	7731	MONTEREY	4	36 26	121 42	600		7A			CALIF WTR + TEL CO
SANDBERG PATROL											
STATION FC 131 B	7734	LOS ANGELES	29	34 45	118 43	4025		4P			L A CO FIRE WARDEN
SANDBERG WB	7735	LOS ANGELES	29	34 45	118 44	4517	MID	MID		C HJ	U S WEATHER BUREAU
#SAN DIEGO WB AIRPORT	7740	SAN DIEGO	33	32 44	117 10	19	MID	MID		C J	U S WEATHER BUREAU
SAN DIMAS FIRE WRD FC95	7749	LOS ANGELES	26	34 07	117 48	955		8A			SAN DIMAS FIRE STA
SAN DIMAS TANBARK FLAT	7750	LOS ANGELES	26	34 12	117 46	2720				C G	U S FOREST SERVICE
SAN FELIPE HIGHWAY STA	7755	SANTA CLARA	20	37 01	121 20	365				C	STATE DIV OF HWYS
SAN FERNANDO	7759	LOS ANGELES	13	34 16	118 28	965	6P	6P			S F HEIGHTS LEMON AN
SAN FERNANDO PH 3	7762	LOS ANGELES	13	34 19	118 30	1248				C	CORPS OF ENGINEERS
SAN FRANCISCO											
RICHMOND SUNSET	7767	SAN FRANCISCO	4	37 47	122 30	18				C	CITY SAN FRANCISCO
#SAN FRANCISCO WB AP	7769	SAN MATEO	4	37 37	122 23	8	MID	MID		C J	U S WEATHER BUREAU
#SAN FRANCISCO											
FEDERAL BUILDING	7772	SAN FRANCISCO	4	37 47	122 25	52	MID	MID		C J	U S WEATHER BUREAU
SAN GABRIEL CANYON PH	7776	LOS ANGELES	26	34 09	117 54	744		5P			PASADENA WATER DEPT
SAN GABRIEL DAM FC425BE	7779	LOS ANGELES	26	34 12	117 52	1481		5P		C	E K DE VORE
SAN GABRIEL FIRE DEPT	7785	LOS ANGELES	13	34 06	118 06	400	4P	4P			CITY FIRE DEPARTMENT
SAN GREGORIO [illegible] SE	7807	SAN MATEO	4	37 18	122 20	355	5P	5P			POMPONIO RANCH
SAN JACINTO	7810	RIVERSIDE	33	33 48	116 59	1550	7P	7P			BYRON JOHANSEN
SAN JACINTO RANGER STA	7813	RIVERSIDE	33	33 47	116 58	1560				C	STATE DIV OF FSTRY
SAN JOAQUIN EXP RANGE	7817	MADERA	27	37 06	119 44	1100				C	U S FOREST SERVICE
#SAN JOSE	7821	SANTA CLARA	4	37 21	121 54	70	MID	MID		C J	E O BILLWILLER
SAN JUAN BAUTISTA	7834	SAN BENITO	20	36 49	121 31	550				C	MRS M A BINGHAM
SAN JUAN GUARD STATION	7837	ORANGE	33	33 36	117 31	730				C	CORPS OF ENGINEERS
SAN LUIS OBISPO POLY	7851	SN LUIS OBPO	4	35 18	120 40	300	7A	7A		C	CAL STATE POLY COL
SAN MARCOS RANCH	7861	SNTA BARBARA	32	34 33	119 52	800	7A	7A		C	U S BUR RECLAMATION
#SAN MATEO	7864	SAN MATEO	4	37 34	122 20	30	5P	5P			CITY FIRE DEPARTMENT
SAN NICOLAS ISLAND	7870	VENTURA	33	33 14	119 28	502				C	U S NAVY
#SAN PEDRO	7876	LOS ANGELES	33	33 43	118 16	10	5P	5P			MARINE EXCHANGE
#SAN RAFAEL	7880	MARIN	17	37 58	122 32	31	5P	5P			CITY ENGINEER
SANTA ANA FIRE STATION	7888	ORANGE	28	33 45	117 52	115	5P	5P			SANTA ANA FIRE DEPT
SANTA ANA RIVER PH 3	7891	SAN BERDINO	28	34 07	117 07	1980				C	CORPS OF ENGINEERS
SANTA ANA RIVER PH NO 1	7894	SAN BERDINO	28	34 08	117 04	2765		5P			SO CALIF EDISON CO
SANTA ANITA FERN FC 432	7897	LOS ANGELES	13	34 12	118 01	2035		5P			G ROBINSON
SANTA BARBARA	7902	SNTA BARBARA	33	34 26	119 42	100	5P	5P		C	S BARBARA FIRE DEPT
SANTA BARBARA CAA AP	7905	SNTA BARBARA	33	34 26	119 50	9	MID	MID			U S CIVIL AERO ADM
SANTA BARBARA TV PEAK	7909	SNTA BARBARA	32	34 32	119 57	4000		5P			TV STATION KEYT
SANTA CLARA UNIVERSITY	7912	SANTA CLARA	4	37 21	121 56	88	5P	5P			UNIV OF SANTA CLARA
SANTA CRUZ	7916	SANTA CRUZ	4	36 59	122 01	125	5P	5P			ROBERT E BURTON
SANTA FE DAM	7926	LOS ANGELES	13	34 07	117 58	427		8A		C	CORPS OF ENGINEERS
SANTA MARGARITA 2 SW	7930	SN LUIS OBPO	24	35 22	120 38	1250		6P			CLARENCE MC KUSICK
SANTA MARGARITA BOOSTER	7933	SN LUIS OBPO	24	35 23	120 38	1153		8A			D DALE RUSKOVICH
SANTA MARIA	7940	SNTA BARBARA	30	34 57	120 26	224	8A	8A			A A HOWARD
SANTA MARIA 14 ENE	7942	SNTA BARBARA	30	35 01	120 12	815		7A			JAMES R JENSEN
SANTA MARIA WB AIRPORT	7946	SNTA BARBARA	30	34 54	120 27	238	MID	MID		C J	U S WEATHER BUREAU
SANTA MONICA	7950	LOS ANGELES	33	34 01	118 29	80		4P			CITY SANTA MONICA
#SANTA MONICA PIER	7953	LOS ANGELES	33	34 00	118 30	15	5P	5P			S M LIFEGUARD SER
SANTA PAULA	7957	VENTURA	29	34 21	119 04	282	10A	8A			CO AGRICULTURAL COMM
SANTA ROSA	7965	SONOMA	22	38 27	122 43	167	7A	7A			CLARENCE S NEWBERRY
SANTA YNEZ	7976	SNTA BARBARA	32	34 37	120 06	600				C	SNTA YNEZ HIGH SCHL
SANTIAGO DAM	7987	ORANGE	28	33 48	117 43	1025		8A		C	CORPS OF ENGINEERS
SAUGUS POWER PLANT NO 1	8014	LOS ANGELES	29	34 35	118 27	2105		6A			L A PWR + LIGHT DEPT
SAWYERS BAR RANGER STA	8025	SISKIYOU	12	41 18	123 08	2169		8A			U S FOREST SERVICE
#SCOTIA	8045	HUMBOLDT	7	40 29	124 06	139	8A	8A			PACIFIC LUMBER CO
SEARSVILLE LAKE	8068	SAN MATEO	4	37 24	122 14	350		8A			AUSTIN CLAPP
SEBASTOPOL 4 S	8072	SONOMA	22	38 21	122 50	175				C	WILLIAM G SANDERS
SEPULVEDA DAM	8092	LOS ANGELES	13	34 10	118 28	740		8A		C	CORPS OF ENGINEERS
SHASTA DAM	813	SHASTA	23	40 43	122 25	1076	8A	8A	8A	C H	U S BUR RECLAMATION
SHELL ABSORPTION PLANT	8156	LOS ANGELES	26	33 57	117 54	800		9A			CORPS OF ENGINEERS
SHINGLE	8173	ELDORADO	1	38 40	120 55	1375		7A			THEODORE B HEUSNER
SIERRA CITY	8207	SIERRA	8	39 34	120 38	4182	8A	8A		H	HARRY H ROEBER
SIERRA MADRE 1 N	8210	LOS ANGELES	13	34 10	118 04	1153	6P	6P			CLOSED 7/1/58
SIERRAVILLE RANGER STA	8218	SIERRA	8	39 35	120 22	4975	8A	8A		C H	U S FOREST SERVICE
SIGNAL HILL FC 415	8230	LOS ANGELES	13	33 48	118 10	100		5P		C	GEORGE I OSBORNE
SILVERADO RANGER STA	8243	ORANGE	28	33 45	117 40	1100				C	CORPS OF ENGINEERS
SISQUOC SOUTH FORK CAMP	8266	SNTA BARBARA	30	34 46	119 46	2500				C	CORPS OF ENGINEERS
SKAGGS SPRINGS											
LAS LOMAS RANCH	8272	SONOMA	22	38 41	123 08	1930		8A		H	JOHN K LEITHOLD
SLACK CANYON	8276	MONTEREY	24	36 05	120 40	1730				C	CALIF DIV OF FSTRY
SLOAT	8292	PLUMAS	8	39 52	120 44	4115				C	CLARENCE F ELWORTHY
SLOUGHHOUSE 6 SE	8293	SACRAMENTO	16	38 28	121 05	160		8A			MRS MABEL VAN VLECK
SMITH RIVER 3 WNW	83[illegible]	DEL NORTE	17	41 57	124 12	25		8A			CLOSED 11/23/58
SNOW CREEK UPPER	8317	RIVERSIDE	6	33 52	116 41	1940		9A			PALM SPRINGS WTR CO
SNOW FLAT	8318	MARIPOSA	14	37 50	119 30	8700		VAR		S	DEPT WATER RESOURCES
SNOW LAB CENTRAL SIERRA	8320	NEVADA	8	39 20	120 22	6902				C	U S FOREST SERVICE
SODA SPRINGS	8331	NEVADA	8	39 19	120 23	6750	8A	8A		C H	
SOLEDAD	8338	MONTEREY	24	36 26	121 19	204		8A			JAN M JACOBSEN
SOMESBAR 1 W	8346	HUMBOLDT	12	41 23	123 30	450		8A			MRS GEORGIA ANN LONG
SOMIS 3 NE	8348	VENTURA	33	34 17	118 58	490		8A			LAWTON INVESTMENT CO
SOMIS 3 NW	8349	VENTURA	33	34 17	119 03	510		8A			BERYLWOOD INVEST CO
SONOMA	8351	SONOMA	17	38 17	122 27	20	5P	5P			LAURENCE W DICKEY
SONORA	8353	TUOLUMNE	37	37 59	120 [illegible]	1830	8A	8A		H	P G + E COMPANY
SO FARALLON	8376	SAN FRANCISCO	4	37 42	123 00	27				C	U S COAST GUARD
SO ENTRANCE YOSEMITE NP	8380	MARIPOSA	14	37 30	119 38	5120	4P	4P		H	US NAT PARK SERVICE
SOUTH LAKE	8406	INYO	19	37 10	118 34	9500		VAR		S	CALIF ELEC POWER CO
SPADRA PACIFIC											
COLONY FC 356 C	8436	LOS ANGELES	26	34 03	117 49	690		4P		C	R S HUTCHISON
SPRECKELS HWY BRIDGE	8446	MONTEREY	24	36 36	121 41	60		8A			MRS BERTHA HENNES
SPRINGVILLE 7 ENE	8455	TULARE	9	36 10	118 42	2470		7A			ELMER A SUTTON
SPRINGVILLE RANGER STA	8460	TULARE	9	36 08	118 48	1050				C	U S FOREST SERVICE
SPRINGVILLE TULE											
HEADWORKS	8463	TULARE	9	36 12	118 39	4070				C	P G + E COMPANY
SQUAW VALLEY LODGE	8474	PLACER	36	39 12	120 14	6226		8A		H	SQUAW VLY DEVEL CO
SQUIRREL INN 1	8476	SAN BERDINO	15	34 14	117 15	5239		5P			EDGAR L KEISTER
SQUIRREL INN 2	8479	SAN BERDINO	15	34 14	117 14	5723	5P	5P		H	LEROY KEMP
STATE LAKES	8510	FRESNO	11	36 56	118 35	10200		VAR		S	CORPS OF ENGINEERS
STATUM MEADOW	8514	FRESNO	11	36 56	118 55	8300		VAR		S	CORPS OF ENGINEERS
STAYTON MINE	8517	MERCED	27	36 55	121 13	2975				C	RANAR B KNOX
STIRLING CITY RS	8544	BUTTE	8	39 54	121 32	3518		8A		C	STATE DIV OF FSTRY
STOCKTON DISPOSAL PLANT	8554	SAN JOAQUIN	27	37 56	121 20	11				C	CITY OF STOCKTON
#STOCKTON CAA AIRPORT	8558	SAN JOAQUIN	27	37 54	121 15	22	MID	MID			U S CIVIL AERO ADM
STOCKTON FIRE STATION 4	8560	SAN JOAQUIN	27	37 58	121 18	11	8A	8A			STOCKTON FIRE DEPT
STOCKTON MOWRY BRIDGE	8562	SAN JOAQUIN	27	37 51	121 23	15	5P	5P	5P		MARTIN P MUHS
STONYFORD RANGER STA	8580	COLUSA	23	39 23	122 33	1168		8A			U S FOREST SERVICE
STONY GORGE RESERVOIR	8587	GLENN	23	39 35	122 32	800	5P	5P		C	ORLAND UNIT WU ASSN
STOUTS MEADOW	8591	SHASTA	21	41 10	121 56	5300		VAR		S	DEPT WATER RESOURCES
STRAWBERRY VALLEY	8606	YUBA	8	39 34	121 06	3784	5P	5P		H	SOPER-WHEELER CO
SUNLAND	8660	LOS ANGELES	13	34 16	118 18	1460	7P	7P			FRANK T STEVENS
SUNSET BEACH STATE PARK	8680	SANTA CRUZ	20	36 54	121 50	85				C	CAL DIV BEACH + PARK
SURF 2 ENE	8697	SNTA BARBARA	32	34 41	120 34	105				C	U S AIR FORCE
SUSANA KNOLLS	8700	VENTURA	33	34 16	118 40	1085		8A			SUSANA KN FIRE STA
SUSANVILLE	8701	LASSEN	18	40 25	120 39	4195		8A			CITY OF SUSANVILLE
SUSANVILLE AIRPORT	8702	LASSEN	18	40 23	120 33	4148	10P	10P		H	DAVID BARR
SUSANVILLE 1 WNW	8703	LASSEN	18	40 26	120 40	4555				C	STATE DIV OF FSTRY
SUTTER HILL RANGER STA	8713	AMADOR	16	38 23	120 48	1580		8A			STATE DIV OF FSTRY
TABLE MOUNTAIN	8748	LOS ANGELES	6	34 23	117 41	7500	5P	5P		H	SMITHSONIAN OBSY
TAFT	8752	KERN	10	35 09	119 28	1025				C	KERN CO FSTRY + FD
TAHOE	8758	PLACER	36	39 10	120 09	6228	8A	8A	8A	H	ARTHUR E FRODENBERG
TALBOT CAMP	8771	PLACER	1	39 12	120 22	6000		VAR		S	DEPT WATER RESOURCES
TEHACHAPI	8826	KERN	10	35 08	118 27	3975	6P	6P		H	MRS ANITA COWAN
TEHACHAPI RANGER STA	8832	KERN	10	35 08	118 27	3975				C	KERN CO FIRE DEPT
TEJON RANCHO	8839	KERN	10	35 02	118 45	1425	6P	6P			TEJON RANCH COMPANY
TERMO	8873	LASSEN	18	40 52	120 27	5300				C	SULO E LAKSO
THE CEDARS	8881	PLACER	1	39 15	120 21	5900		VAR		S	CORPS OF ENGINEERS
THE GEYSERS	8885	SONOMA	22	38 48	122 49	1600				C	MRS FAYE DEWEY
THERMAL CAA AIRPORT	8892	RIVERSIDE	6	33 37	116 10	-120	MID	MID		C	U S CIVIL AERO ADM
THREE RIVERS 6 SE	8912	TULARE	9	36 22	118 51	2200				C	GLENN BAKER
THREE RIVERS EDISON PH2	8914	TULARE	9	36 28	118 53	950	2P	2P			SO CALIF EDISON CO
THREE RIVERS EDISON PH1	8917	TULARE	9	36 28	118 52	1140				C	SO CALIF EDISON CO
TIGER CREEK POWER HOUSE	8928	AMADOR	16	38 28	120 27	2355	4P	4P		C	P G + E COMPANY
TOPANGA RANGER STA FC 6	8967	LOS ANGELES	33	34 05	118 36	747		5P			L A CO FIRE WARDEN
TORRANCE	8973	LOS ANGELES	33	33 52	118 20	62	4P	4P			TORRANCE FIRE DEPT
TRABUCO CANYON	8992	ORANGE	33	33 39	117 36	970				C	ORANGE CO PARK DEPT
TRACY 2 SSE	8997	SAN JOAQUIN	27	37 43	121 25	105				C	AAGE R TUGEL
TRACY CARBONA	8999	SAN JOAQUIN	27	37 42	121 25	140	7A	7A			BANTA CARBONA IR CO
TRACY PUMPING PLANT	9001	ALAMEDA	27	37 48	121 35	61	6P	6P	6P		U S BUR RECLAMATION
TRINITY CENTER RS	9023	TRINITY	35	41 00	122 41	2295				C	U S FOREST SERVICE
TRONA	9035	SAN BERDINO	6	35 47	117 23	1695	8A	8A			AMERICAN P + C CORP
TRUCKEE RANGER STATION	9043	NEVADA	36	39 20	120 11	5982	8A	8A		C	U S FOREST SERVICE
TUJUNGA MILL CR FC 470	9049	LOS ANGELES	13	34 23	118 05	4600				C	LOS ANGELES CO FCD
TULELAKE	9053	SISKIYOU	12	41 58	121 28	4035	5P	5P	5P	C H	TULELAKE W U ASSN
TUNNEL RANGER STATION	9061	TULARE	10	36 22	118 17	8950		VAR		S	U S WEATHER BUREAU
TUOLUMNE MEADOWS	9063	TUOLUMNE	37	37 53	119 20	8600		VAR		S	DEPT WATER RESOURCES
TURLOCK	9073	STANISLAUS	14	37 29	120 51	104		8A			CARL A PEARSON
TURNTABLE CREEK	9083	SHASTA	23	40 46	122 18	1080	8A	8A	8A		U S BUR RECLAMATION
TUSTIN IRVINE RANCH	9087	ORANGE	33	33 44	117 47	118	3P	3P			THE IRVINE COMPANY
TWENTYNINE PALMS	9099	SAN BERDINO	6	34 08	116 03	1990	5P	5P			US NAT PARK SERVICE
TWIN LAKES	9105	ALPINE	1	38 42	120 03	7829	3P	3P		H	P G + E COMPANY
UKIAH	9122	MENDOCINO	22	39 09	123 12	623	5P	5P			CITY FIRE DEPARTMENT
UKIAH 4W	9126	MENDOCINO	22	39 09	123 16	1550		8A			MARJORIE S DORY
UNION OIL STEARNS											
ABSORPTION PLANT	9138	ORANGE	26	33 56	117 52	700		6A			CORPS OF ENGINEERS
#UNIVERSITY OF CALIF	9152										
AT LOS ANGELES	9152	LOS ANGELES	33	34 04	118 27	430	4P	4P			U C L A
UPLAND	9157	SAN BERDINO	26	34 08	117 40	1840	6P	6P			ROBERT BEARD
UPPER LAKE 7 W	9167	LAKE	23	39 11	123 02	1520		4P			PETER V PEDRONCINI
UPPER LAKE RANGER STA	9173	LAKE	23	39 10	122 55	1347	4P	4P			U S FOREST SERVICE
UPPER MATTOLE	9177	HUMBOLDT	17	40 15	124 11	255		5P			WESLEY C ROSCOE
UPPER SAN LEANDRO											
FILTERS	9185	ALAMEDA	4	37 46	122 10	387	7A	7A		C	E BAY MUN UTL DIST
UPPER TRES PINOS	9189	SAN BENITO	20	36 38	121 02	2050				C	ELDON FANCHER
VACAVILLE	9200	SOLANO	23	38 22	122 00	175	6P	6P			C J UHL
VALLETON	9221	MONTEREY	24	35 53	120 42	950				C	MRS AMY CURTIS
VALLEY CENTER 3 NE	9228	SAN DIEGO	33	33 16	117 01	1615		7A			C F IVERSON
VALYERMO RANGER STATION	9251	LOS ANGELES	15	34 27	117 51	3700	4P	4P			U S FOREST SERVICE
VAN NUYS CITY											
WAREHOUSE FC 15	9260	LOS ANGELES	13	34 11	118 27	695		8A			LEONARD SWINNEY
VENADO	9273	SONOMA	22	38 37	123 01	1260				C	JOHN B HARPER
VENTURA	9285	VENTURA	33	34 17	119 18	45		8A			ROY PINKERTON
VERMILION VALLEY	9301	FRESNO	27	37 22	118 59	7520		VAR		S	SO CALIF EDISON CO
VICTORVILLE PUMP PLANT	9325	SAN BERDINO	6	34 32	117 18	2859	8A	8A		C	VICTOR CO WATER DIST
VINCENT FIRE STA FC 120	9345	LOS ANGELES	29	34 29	118 08	3135		5P			L A CO FIRE DEPT
VINTON	9351	PLUMAS	8	39 49	120 11	4945		4P			FRANK DOTTA
VISALIA	9367	TULARE	9	36 20	119 18	354	9A	9A			TULARE CO C OF C
VISTA	9378	SAN DIEGO	33	33 12	117 13	570	5P	5P			CHAMBER OF COMMERCE
VOLCANOVILLE	9382	ELDORADO	1	38 59	120 47	3036		8A			ELMER C OGLE
VOLLMERS	9386	SHASTA	23	40 57	122 26	1359		7A		C	WILLIAM J VOLLMERS
VOLTA POWER HOUSE	9390	SHASTA	23	40 28	121 52	2200	4P	4P		C	P G + E COMPANY
WALLACE	9418	CALAVERAS	2	38 12	120 59	197		5P			E J FOOTE
WALMAR SCHOOL	9420	CONTRA COSTA	4	37 57	122 05	128		8P			WESLEY G STELLE
WALNUT CREEK 2 ESE	9423	CONTRA COSTA	4	37 53	122 02	245	8A	8A			RAY I WHITTEMORE
WALNUT CREEK 2 ENE	9426	CONTRA COSTA	4	37 54	122 01	220				C	TOMAS S VANASEK

STATION INDEX

CONTINUED

CALIFORNIA
NOVEMBER 1958

STATION	INDEX NO.	COUNTY	DRAINAGE †	LATITUDE	LONGITUDE	ELEVATION	OBSERVATION TIME AND TABLES: TEMP	PRECIP	EVAP	SPECIAL (SEE NOTES)	OBSERVER
WALNUT CREEK 4 E	9427	CONTRA COSTA	4	37 54	121 59	[illegible]		9A			ERNA [illegible] IRVING
WALNUT GROVE	9428	SACRAMENTO	23	38 14	121 31	[illegible]	5P	5P	5P		PAUL [illegible]
WALNUT PATROL STATION FC 102 B	9431	LOS ANGELES	26	34 00	117 52	488		4P			E PEDERSON
WARNER SPRINGS	9447	SAN DIEGO	33	33 17	116 38	3150	4P	4P		C	WARNERS RESORT CO
WASCO	9452	KERN	10	35 36	119 20	333	8A	8A			KERN CO FSTRY + F D
WASIOJA PATTERSON RANCH	9457	SNTA BARBARA	3[illegible]	34 59	119 54	2175				C	WILBUR E PATTERSON
WATSONVILLE WATERWORKS	9473	SANTA CRUZ	20	36 56	121 46	95	8A	8A		C	JOHN L KISTLER
WAWONA RANGER STATION	9482	MARIPOSA	14	37 32	119 40	3975				C	US NAT PARK SERVICE
WEAVERVILLE RANGER STA	9490	TRINITY	35	40 44	122 56	2050	8A	8A		C	U S FOREST SERVICE
WEED 1 S	9499	SISKIYOU	[illegible]	41 25	122 23	3630	8A	8A			[illegible] KIMREY
WELDON 1 WSW	9512	KERN	1[illegible]	35 40	118 18	2680				C	VERNON [illegible] BLOUNT
WEST BIG PINE LOOKOUT	9532	SNTA BARBARA	32	34 42	119 40	4500		VAR		[illegible]	U S WEATHER BUREAU
WESTHAVEN	956[illegible]	FRESNO	11	36 13	119 59	285		7A			[illegible] LAND COMPANY
WEST POINT 3 SW	9583	CALAVERAS	16	38 22	120 33	2400		6P			W A MANKER
WESTVILLE	95[illegible]	PLACER	[illegible]	[illegible] 11	120 39	[illegible]		VAR		C	CORPS OF ENGINEERS
WHEATLAND 2 NE	[illegible]	YUBA	[illegible]	[illegible]	121 24	[illegible]				C	THOMAS A FERGUSON
WHEELER	961[illegible]	MENDOCINO	17	[illegible]	123 55	[illegible]	[illegible]	[illegible]			PACIFIC COAST CO
WHEELER SPRINGS [illegible] SW	961[illegible]	VENTURA	[illegible]	[illegible]	119 18	[illegible]				C	KENNETH P SHELDON
WHEELER SPRINGS [illegible] N	9618	VENTURA	[illegible]	[illegible]	119 [illegible]	4150				C	[illegible]
WHITE MOUNTAIN 1	963[illegible]	MONO	6	37 3[illegible]	118 1[illegible]	[illegible]	8A	8A		H	UNIVERSITY OF CALIF
WHITE MOUNTAIN 2	963[illegible]	MONO	6	37 35	118 14	12470	8A	8A		H	UNIVERSITY OF CALIF
WHITE ROCK	[illegible]	SACRAMENTO	[illegible]	38 34	121 05	[illegible]		7A			EDMOND E PAYEN
WHITTIER CITY HALL FC 1 6 C	966[illegible]	LOS ANGELES	26	33 58	118 02	[illegible]		5P			K F WARREN
WILLIAMS	9677	COLUSA	[illegible]	39 09	122 09	[illegible]	[illegible]	8A		C	CITY OF WILLIAMS
WILLITS HOWARD FOREST RANGER STATION	[illegible]685	MENDOCINO	7	39 21	123 19	[illegible]				C	STATE DIV OF FSTRY
WILLOWS	9699	GLENN	23	[illegible]	122 [illegible]	[illegible]	8A	8A			[illegible]
WINCHESTER	9722	RIVERSIDE	33	33 42	117 05	1470				C	JIM M BLACKMORE
WINTERS	9742	YOLO	23	38 32	121 58	[illegible]	8A	8A			CITY OF WINTERS
WOFFORD HEIGHTS	9754	KERN	10	35 43	118 27	2700		[illegible]			JAMES H JORGENSEN
WOODCHUCK MEADOW	9773	FRESNO	11	37 0[illegible]	118 54	[illegible]		VAR			CORPS OF ENGINEERS
WOODFORDS	9775	ALPINE	3	38 47	119 49	5671	5P	5P		H	MRS WILMA C BARR
WOODLAND 1 WNW	9781	YOLO	23	38 41	121 48	[illegible]	9A	9A			COUNTY OF YOLO
WRIGHTS	9814	SANTA CLARA	4	[illegible] 08	121 57	[illegible]		8A			MRS HAZEL J BARSNESS
WRIGHTS LAKE	9816	ELDORADO	[illegible]	[illegible]	120 14	[illegible]		VAR			CORPS OF ENGINEERS
YORBA LINDA	9847	ORANGE	[illegible]	[illegible]	117 49	[illegible]	[illegible]	6P			RICHARD W JONES
YORKVILLE	[illegible]	MENDOCINO	17	[illegible]	123 16	[illegible]				C	MRS LOLA A HULBERT
YOSEMITE NATIONAL PARK	[illegible]	MARIPOSA	14	37 45	119 35	[illegible]	[illegible]	5P		C H	U S NAT PARK SERVICE
YREKA	9866	SISKIYOU	[illegible]	41 43	122 38	2625	8A	8A		H	U S FOREST SERVICE

STATION	INDEX NO.	COUNTY	DRAINAGE †	LATITUDE	LONGITUDE	ELEVATION	OBSERVATION TIME AND TABLES: TEMP.	PRECIP.	EVAP.	SPECIAL (SEE NOTES)	OBSERVER
NEW STATION											
FORT DICK 1 NNE	3173	DEL NORTE	1[illegible]	41 53	124 08	40		8A			WILLIAM M RILEY
REACTIVATED STATION											
ALAMO 1 N	0064	CONTRA COSTA	4	37 52	1[illegible]2 02	[illegible]		8A			MRS SHIRLEY L CASTRO

† 1 AMERICAN, 2 CALAVERAS, 3 CARSON, 4 CENTRAL COAST, 5 COLORADO, 6 DESERT, 7 EEL, 8 FEATHER, 9 KAWEAH, 10 KERN, 11 KINGS, 12 KLAMATH, 13 LOS ANGELES, 14 MERCED, 15 MOJAVE, 16 MOKELUMNE, 17 NORTH COAST, 18 N.E.INTERIOR, 19 OWENS, 20 PAJARO, 21 PIT, 22 RUSSIAN, 23 SACRAMENTO, 24 SALINAS, 25 SAN DIEGO, 26 SAN GABRIEL, 27 SAN JOAQUIN, 28 SANTA ANA, 29 SANTA CLARA, 30 SANTA MARIA, 31 SANTA MARGARITA, 32 SANTA YNEZ, 33 SOUTH COAST, 34 STANISLAUS, 35 TRINITY, 36 TRUCKEE, 37 TUOLUMNE, 38 WALKER.

USCOMM-WB-Asheville - 1/5/59 - 2225

U. S. DEPARTMENT OF COMMERCE
LEWIS L. STRAUSS, Secretary
WEATHER BUREAU
F. W. REICHELDERFER, Chief

CLIMATOLOGICAL DATA

CALIFORNIA

FEB 17

DECEMBER 1958
Volume LXII No. 12

ASHEVILLE: 1959

This was one of the warmest Decembers of record in California. Except for the San Joa quin Valley, most of the State experienced record or near record December mean temperatures The monthly mean temperature was the highest of record at San Diego, Burbank, Los Angele Airport, Oakland Airport, San Francisco, Sacramento, Blue Canyon, and Red Bluff; and wa the highest since 1940 at Santa Maria. New record high temperatures for December were es tablished at a number of stations: Burbank (92°), Bishop (78°), Fresno (76°), Oaklan (74°), San Francisco (76°), Sacramento (72°), Blue Canyon (75°), and Red Bluff (81°). A Mount Shasta the maximum temperature (72°) on December 11, was the highest December tem perature since 1915. Previous record December temperatures were equalled at Santa Maria San Diego, and Los Angeles Airport. Record daily high temperatures were exceeded on 1 days during the month at Oakland Airport and Sacramento, on 9 days at Red Bluff, and on days at San Francisco.

STORM DATA

Santa Ana conditions resulted in gale force winds in many mountain passes and canyon of southern California on the 2d and 3d. Wind gusts reaching 60 m.p.h. were reported a Fontana, and a large brush fire starting in the Malibu area north of Los Angeles burne over 21,000 acres, and destroyed 25 buildings (including a $50,000 home). Eight men we hospitalized for burns received in fighting the raging fire.

With Santa Ana conditions prevailing again in the period 13th - 16th, another hugh brus fire in the area north of San Juan Capistrano burned over 60,000 acres of brush and gras lands and destroyed 18 summer homes.

Northerly winds, with strong gusts, blowing over desert areas and through mountain passe of southern California on the 29th - 30th, toppled loads from trucks, blew branches fr trees, and pitted automobile windshields in a series of blinding duststorms. At Fontan where wind gusts to 78 m.p.h. were reported, a woman was injured when a heavy sign fell o her car. Trees were uprooted and signs blown down in Orange County and merchandise wa damaged in a patio store in Anaheim.

M. P. Bergerson
Acting State Climatologist
U.S. Weather Bureau
San Francisco, California

MONTHLY EXTREMES

Highest Temperature 99° on the 3d at Yorba Linda and on the 4th at Santa Paula.

Lowest Temperature -2° on the 28th at White Mountain 2.

Greatest Total Precipitation 9.17 at Gasquet Ranger Station.

Least Total Precipitation 0.00 at 128 stations.

Greatest One-day Precipitation 3.80 on the 27th at Round Mountain 1 NNE.

Greatest Total Snowfall 21.0 inches at Twin Lakes.

Deepest Snow on Ground 23 inches on the 29th at Soda Springs.

CLIMATOLOGICAL DATA

Station		Temperature: Average Maximum	Average Minimum	Average	Departure From Long Term Means	Highest	Date	Lowest	Date	Degree Days	No. of Days Max 90° or Above	Max 32° or Below	Min 32° or Below	Min 0° or Below	Precipitation: Total	Departure From Long Term Means	Greatest Day	Date	Snow, Sleet: Total	Max Depth on Ground	Date	No. of Days .10 or More	.50 or More	1.00 or More
NORTH COAST DRAINAGE																								
ALDERPOINT	AM	58.4	40.5	49.5		78	3	33	14	475	0	0	0	0	6.07		2.15	24	.0	0		5	4	3
ANGWIN PAC UNION COL		62.1	44.9	53.5		75	11+	35	28	352	0	0	0	0	2.76	- 4.43	1.13	26	.0	0		4	2	1
BIG BAR RS	AM	53.4	39.0	46.2		62	12+	32	16	580	0	0	1	0	3.66		1.73	27	.0	0		4	2	1
CALLAHAN RS		49.9	27.5	38.7		59	10	18	14	808	0	0	28	0	1.64		.56	26	.0	0		4	1	0
CECILVILLE SAWYER		55.7	32.3	44.0		68	15+	24	22	644	0	0	16	0	3.53		1.09	26	1.0	1	28+	7	2	1
CLOVERDALE 3 SSE	AM	67.7	42.1	54.9	6.9	83	4	37	24+	307	0	0	0	0	2.01	- 5.17	1.15	27	.0	0		4	1	1
COVELO	AM	59.3M	31.8M	45.6M	3.1	70	3	24	14	595	0	0	18	0	3.20	- 4.46			.0	0				
CRESCENT CITY 1 N		60.3M	44.6M	52.5M	5.5	70	14+	35	4	383	0	0	0	0	7.21	- 4.69	2.41	28	.0	0		10	4	2
DUTTONS LANDING	AM	64.1M	38.2M	51.2M		73	15	34	31	420	0	0	0	0	1.22				.0	0				0
ELK VALLEY		51.2	38.6	44.9	5.8	63	10	29	14	617	0	0	6	0	8.76	- 6.44	2.81	27	.0	0		10	4	2
EUREKA WB CITY	R	58.1	46.7	52.4	3.8	65	14	39	22	385	0	0	0	0	4.06	- 2.03	1.30	26	.0	0		5	4	2
FOREST GLEN	AM	52.1	31.4	41.8	4.8	68	11	25	14+	712	0	0	20	0	6.66	- 4.93	2.75	27	.0	0		5	4	3
FORT BRAGG	AM	61.2	44.4	52.8	3.1	77	15	39	22	374	0	0	0	0	2.54	- 3.86	1.34	27	.0	0		5	2	1
FORT BRAGG AVN		61.0M	41.9M	51.5M	2.1	78	14	35	22	409	0	0	0	0	2.62	- 4.45	1.13	26	.0	0		7	2	1
FORT JONES RS		47.4	32.2	39.8	4.2	59	2	23	14+	774	0	0	16	0	2.34	- 1.32	.80	27	.5	0		5	2	0
FORT ROSS		62.2	44.5	53.4		76	14	40	22+	357	0	0	0	0	1.94	- 6.12	.67	26	.0	0		5	1	0
GRATON 1 W		63.2	38.3	50.8	3.9	77	12	32	7	433	0	0	1	0	2.58	- 4.68	1.11	26	.0	0		5	2	1
HAMILTON AFB		60.3	40.3	50.3	2.0	70	12	33	7	446	0	0	0	0	1.04	- 3.87	.52	26	.0	0		2	1	0
HAPPY CAMP RS		51.4M	38.8M	45.1M	4.6	69	12	32	28+	606	0	0	2	0	7.43	- 1.20	1.94	27	.0	0		8	4	3
HEALDSBURG		67.7	40.5	54.1	6.7	81	12	35	31+	332	0	0	0	0	2.12	- 5.13	.94	26	.0	0		3	2	0
HOOPA	AM	55.6	42.0	48.8		66	12	35	14	495	0	0	0	0	5.62		1.79	27	.0	0		7	4	3
JOICE ISLAND		64.3M	38.6M	51.5M		72	12	33	19	414	0	0	0	0	.85				.0	0				0
KENTFIELD	AM	61.3M	39.5M	50.4M	3.4	70	5+	35	1	447	0	0	0	0	3.44	- 5.02	1.43	27	.0	0		4	3	2
KLAMATH	R	59.0	44.0	51.5		71	2	34	23	409	0	0	0	0	8.62		3.06	26	.0	0		9	4	3
MOUNT HEBRON RS	AM	M	M	M		64	3	8	22		0	0	13	0										
NAPA STATE HOSPITAL		67.0	39.9	53.5	5.3	76	17	34	14	351	0	0	0	0	1.40	- 2.86	.65	27	.0	0		3	2	0
ORICK PRAIRIE CR PARK		55.9	43.2	49.6	4.3	65	2	37	22+	471	0	0	0	0	7.76	- 3.82	1.85	26	.0	0		12	5	3
ORLEANS		53.8	42.2	48.0	4.3	64	2	35	13	519	0	0	0	0	5.63	- 2.82	1.71	26	.0	0		10	5	1
PETALUMA FIRE STA 2		66.1	38.4	52.3	4.3	80	11	24	1	388	0	0	2	0	1.13	- 3.74	.48	21	.0	0		3	0	0
POINT ARENA	AM	61.2	43.8	52.5		69	15+	38	30+	380	0	0	0	0	3.16		1.49	27	.0	0		4	2	1
POTTER VALLEY PH		65.6M	35.7M	50.7M	3.9	77	14+	29	13	440	0	0		0	3.29	- 4.52	1.34	26	.0	0		4	3	1
SAINT HELENA		67.6	37.8	52.7	5.9	82	12	32	1	373	0	0	1	0	2.43	- 3.80	.87	27	.0	0		4	3	0
SALYER RS	AM	54.2M	39.1M	46.7M		62	12	31	14	561	0	0	1	0	4.20	- 4.75	1.32	27	.0	0		6	4	1
SAN RAFAEL		65.6	45.1	55.4		75	12+	39	22	293	0	0	0	0	2.50	- 4.31	.85	27	.0	0		5	3	0
SANTA ROSA	AM	66.8	36.9	51.9	4.3	79	12+	32	13+	402	0	0	3	0	1.96	- 3.51	.90	27	.0	0		4	2	0
SCOTIA	AM	60.7	45.1	52.9	3.6	72	3	39	6	365	0	0	0	0	3.77	- 4.73	1.26	27	.0	0		6	4	1
SONOMA		63.9	37.4	50.7		74	12+	30	1	438	0	0	4	0	1.53	- 3.20	.62	21	.0	0			2	0
TULELAKE	//R	51.0	25.1	38.1	5.9	68	15	14	14	826	0	0	28	0	.59	- .52	.18	27				3	0	0
UKIAH		65.6	35.2	50.4	4.8	80	3	30	16+	445	0	0	9	0	2.60	- 4.14	1.30	26	.0	0		4	1	1
WEAVERVILLE RS	AM	51.8	34.6	43.2	5.0	63	11	29	14	666	0	0	8	0	3.41	- 3.08	1.24	26	.0	0		5	2	2
WEED 1 S	AM	50.7	29.3	40.0		62	4	18	23	767	0	0	22	0	1.85		1.10	27				3	1	1
WHEELER		60.7	46.3	53.5		71	3	40	31+	349	0	0	0	0	4.79		1.11	27	.0	0		7	5	2
YREKA	AM	50.1	30.7	40.4	5.4	60	12	21	14	755	0	0	21	0	1.09	- 1.84	.59	27	.0	0		3	1	0
DIVISION				49.0											3.45									
SACRAMENTO DRAINAGE																								
ADIN RS		54.1	25.4	39.8		68	2	14	29	777	0	0	28	0	1.73									0
ALTURAS RS	AM	54.5	23.3	38.9	6.6	69	12	15	13	805	0	0	27	0	1.09	- .42	.42	25		1	28+	3	0	0
AUBURN	AM	65.8	42.5	54.2	7.4	76	15	36	30+	328	0	0	0	0	1.32	- 4.36	.99	27	.0	0		2	1	0
BERRYESSA LAKE	AM	61.6M	41.3	51.5M				37	1	414	0	0	0	0	1.55		.81	27	.0	0		2	2	0
BLUE CANYON WB AP	//R	56.3	41.1	48.7	10.2	75	2	28	28	499	0	0	5	0	3.15	- 5.60	1.27	26	9.3	4	28	6	3	1
BOWMAN DAM		56.4	35.8	46.1	8.0	69	3+	27	28+	578	0	0	7	0	2.36	- 8.96				7	28			
BROOKS FARNHAM RCH	AM	66.8M	34.8M	50.8M	4.6	76	13+	29	1	433	0	0		0	1.39	- 2.65	.68	27	.0	0		2	2	0
BURNEY	AM	52.3	24.5	38.4	5.9	62	4+	13	14	816	0	0	29	0	2.63	- 1.18	1.40	27	1.0			4	1	1
CANYON DAM		46.2M	27.8M	37.0M	5.7	53	6+	22	30+	861	0	0	29	0	2.95	- 2.95	.94	27	5.0			5	2	0
CENTERVILLE PH		66.4	38.9	52.7	7.0	80	12	34	13+	375	0	0	0	0	2.68	- 5.13	1.01	26	.0	0		5	2	1
CHESTER		51.5	23.5	37.5		62	2	14	14	843	0	0	30	0	2.35	- 2.46	.90	21	4.5	2	21	5	2	0
CHICO EXP STATION		64.5	39.8	52.2	5.9	75	12	34	29+	392	0	0	0	0	2.03	- 2.47	1.02	21	.0	0		4	1	1
CLARKSBURG	AM	62.5	36.5	49.5	3.6	72	12	30	19	474	0	0	2	0	.60	- 2.38			.0	0			0	0
CLEARLAKE HIGHLANDS	AM	61.2	33.4	47.3		71	14	26	12	543	0	0	16	0	1.30		.80	21	.0	0		2	1	0
COLFAX		66.8	43.3	55.1	9.3	79	3	36	29+	301	0	0	0	0	2.01	- 5.70	1.24	27	T	0		4	1	1
COLUSA 1 SSW		63.3	38.2	50.8	5.3	74	12	32	7+	434	0	0	2	0	1.54	- 1.69	1.02	21	.0	0		3	1	1
DAVIS AGR COLLEGE	AM	63.4	38.5	51.0	3.8	75	13	33	7+	428	0	0	0	0	.86	- 2.42	.42	27	.0	0		2	0	0
DEER CREEK PH		45.3	30.8	38.1	1.3	52	11	26	1	829	0	0	23	0	2.76	- 8.20	1.31	27	.0	0		5	2	1
DE SABLA		62.9M	39.1M	51.0M	9.0	77	2	32	29	424	0	0	1	0	4.49	- 5.98			.0	0				
DOBBINS COLGATE		66.3M	42.0M	54.2M	6.4	79	3	36	24	330	0	0	0	0	3.30	- 3.74	1.57	27	.0	0		4	3	1
DOWNIEVILLE RS	AM	52.4	29.2	40.8	2.5	61	13+	25	15+	743	0	0	26	0	4.66	- 5.85	2.19	27	.0	0		5	4	1
EAST PARK RESERVOIR	AM	65.0	35.6	50.3	6.5	80	12	28	22	447	0	0	8	0	.63	- 3.24	.42	27	.0	0		2	0	0
FAIRFIELD POLICE STA		64.5	37.8	51.2		75	12	33	1	423	0	0	0	0	1.10		.66	27	.0	0		3	1	0
FALL RIVER MILLS INTAKE	AM	51.8M	26.2M	39.0M	5.2	60	4+	18	14	804	0	0	31	0	2.06	- .46	.66	27						0
FOLSOM DAM	AM	64.6	42.8	53.7		74	16+	35	13	343	0	0	0	0	1.18		.54	27	.0	0		2	1	0
GRASS VALLEY	AM	63.5	40.9	52.2	6.4	77	3	32	28	389	0	0	1	0	2.86	- 5.83	1.71	27	.0	0		4	2	1
HAT CREEK PH 1	AM	53.3M	25.6M	39.5M	3.5	62	4+	16	14	783	0	0	29	0	1.77	- .76	.60	27	T	T	28+	4	1	0
JESS VALLEY		52.3	26.8	39.6	9.4	65	2	16	29	785	0	0	27	0	1.56	- .28	.32	27+	7.0	3	28	6	0	0
LAKEPORT		59.9	33.5	46.7		75	11	[illegible]	25	562	0	0	16	0	1.41	- 3.90	.63	26	.0	0		4	1	0
LAKESHORE		63.5	38.6	51.1		[illegible]	2	32	28+	424	0	0	2	0	3.25		1.56	26	.0	0		4	3	1
LAKE SPAULDING		58.2	29.5	43.9	7.6	75	3+	21	24	648	0	0	24	0	3.15	- 6.68	1.73	27	6.0	4	28	5	2	1
LAS PLUMAS		64.5	46.9	55.7	7.4	72	17+	4	24+	282	0	0	0	0	3.25	- 5.17	1.08	21	.0	0		4	4	2
MANZANITA LAKE	// AM	5 .4	28.9	39.7		65	4+	15	29+	779	0	0	24	0	3.43		1.21	21		8	30+	4	3	2
MARYSVILLE	AM	64.5	39.2	51.9	3.6	75	13	34	1	401	0	0	0	0	1.76	- 1.99	.70	27	.0	0		4	2	0
MC CLOUD	AM	55.5	29.6	42.6	6.2	72	3	22	5	688	0	0	22	0	3.18	- 4.22	1.53	27		0		6	2	1
MINERAL	AM	51.0	28.3	39.7	6.5	65	4	24	29+	778	0	0	30	0	4.16	- 4.42	1.86	27	2.3	2	30+	4	3	2
MONTICELLO DAM	AM	66.5	41.1	53.8		80	3	37	29+	338	0	0	0	0	.93		.47	21	.0	0		2	0	0
MOUNT SHASTA WB CITY	//R	53.7	32.5	43.1	8.4	72	11	22	22	670	0	0	11	0	2.39	- 3.00	1.26	26	T	T	26+	4	2	1
NEVADA CITY	AM	57.4	31.4	44.4	2.4	66	4	27	13	631	0	0	21	0	2.73	- 6.61	1.47	27	.0	0		5	2	1
ORLAND	AM	64.7	38.3	51.5	4.6	76	3	32	7	410	0	0	1	0	1.21	- 2.08	.72	27	.0	0		2	1	0
OROVILLE 1 WSW	AM	65.1	38.9	52.0		73	4	34	29	394	0	0	0	0	1.92		.93	27	.0	0		3	2	0
OROVILLE 7 SE	AM	63.6	38.1	50.9	4.3	75	13	32	30	[illegible]	0	0	1	0	1.65	- 4.02	.75	27	.0	0		4	2	0
PARADISE	AM	65.0	44.2	54.6		78	13	38	25+	311	0	0	0	0	3.21		1.23	21	.0	0		3	3	2
PLACERVILLE	AM	60.6	33.7	47.2	5.6	76	5	28	29	542	0	0	13	0	1.59	- 5.10	1.10	27	.0	0		4	1	1
PLACERVILLE IFG	AM	64.1	45.9	55.0		79	4	36	27	304	0	0	0	0	1.56				.0	0				
PORTOLA		55.4	21.9	38.7	7.0	70	3	[illegible]	1	812	0	0	[illegible]	0	1.42	- 1.36	1.10	27	2.0	2	29+	2	1	1

Station	Temperature: Average Maximum	Average Minimum	Average	Departure From Long Term Means	Highest	Date	Lowest	Date	Degree Days	No. of Days Max 90° or Above	Max 32° or Below	Min 32° or Below	Min 0° or Below	Precipitation: Total	Departure From Long Term Means	Greatest Day	Date	Snow, Sleet: Total	Max Depth on Ground	Date	No. of Days 10 or More	50 or More	100 or More
QUINCY RS AM	52.4	26.1	39.3	4.2	61	11+	17	14	790	0	0	27	0	3.01	- 3.87	1.69	27	.0	0		4	2	1
RED BLUFF WB AP R	65.3	41.5	53.4	6.6	81	2	35	22	352	0	0	0	0	1.10	- 3.13	.62	26	.0	0		3	1	0
REDDING FIRE STA 2	65.[illegible]	44.8	55.1	8.4	82	2	37	28	303	0	0	0	0	2.55	- 3.93	.92	26	.0	0		4	2	0
ROCKLIN AM	63.5	35.5	49.5	3.1	74	13	31	30+	471	0	0	5	0	.83	- 3.02	.66	27	.0	0		2	1	0
SACRAMENTO WB AP R	61.1	39.5	50.3	4.5	70	3	34	31+	447	0	0	0	0	.76	- 2.25	.40	26	.0	0		2	0	0
SACRAMENTO WB CITY R	63.0	42.2	52.6	5.9	72	15	36	7	377	0	0	0	0	.72	- 2.47	.44	26	.0	0		2	0	0
SHASTA DAM AM	60.2	46.7	53.5		76	3	39	27	352	0	0	0	0	4.02		2.04	27	.0	0		4	3	2
SIERRA CITY AM	61.0M	35.4M	48.2M		76	3	26	24	514	0	0		0	3.28		1.68	27	4.0	4	28			
SIERRAVILLE RS AM	56.1	22.1	39.1	9.1	68	5+	12	29	795	0	0	29	0	1.10	- 2.72	.82	26	2.0	2	28	3	1	0
SODA SPRINGS //	49.[illegible]M	M	M							0	1		0	2.35	- 5.85	1.10	27		23	29	5	2	1
STONY GORGE RESERVOIR	66.0	37.2	51.6	6.9	80	11	30	22	406	0	0	2	0	1.06	- 2.81	.86	26	.0	0		2	1	0
STRAWBERRY VALLEY	59.9	37.9	48.9		73	3	30	25	494	0	0	4	0	5.42		2.24	27	.0	0		5	4	3
TURNTABLE CREEK AM	63.0M	46.6M	54.8M		78	3	40	28	309	0	0	0	0	4.81				.0	0				
TWIN LAKES	47.6	22.1	34.9	6.9	59	3+	10	28	929	0	1	31	0	1.40	- 5.55	1.04	27	21.0	14	27	3	1	1
UPPER LAKE RS	65.4M	31.4M	48.4M	4.1	78	3+	24	15	506	0	0		0	1.89	- 3.80	.94	26	.0	0		4	1	0
VACAVILLE	63.6	38.9	51.3	4.3	78	12	33	31	415	0	0	0	0	1.27	- 3.78	.78	26	.0	0		3	1	0
VOLTA PH	64.1	42.5	53.3		77	2	35	29	355	0	0	0	0	2.22	- 3.20	.78	21	.0	0		5	1	0
WALNUT GROVE	65.6	38.1	51.9		72	13+	32	1	403	0	0	1	0	.76		.40	27	.0	0		3	0	0
WILLIAMS AM	65.2	38.5	51.9		76	14	34	19+	400	0	0	0	0	1.36		.85	21	.0	0		2	1	0
WILLOWS AM	65.3	38.6	52.0	5.7	76	13+	34	1	397	0	0	0	0	1.01	- 2.22	.59	21	.0	0		2	1	0
WINTERS AM	66.5	38.4	52.5		79	13	33	31	383	0	0	0	0	.92		.42	21	.0	0		2	0	0
WOODLAND 1 WNW AM	63.9	37.4	50.7	4.0	76	13	31	1	436	0	0	2	0	.98	- 2.15	.49	21	.0	0		2	0	0
DIVISION			48.0											2.10									
NORTHEAST INTERIOR BASINS																							
BOCA AM	53.9	17.4	35.7	6.4	70	4	9	19	904	0	0	31	0	.82	- 2.65	.59	27	1.5	2	28	2	1	0
BRIDGEPORT	54.7	14.3	34.5		72	3	5	19+	939	0	0	31	0	.55		.43	27	2.0	1	27	2	0	0
CEDARVILLE AM	49.4	29.9	39.7	8.4	65	12	21	14	779	0	0	24	0	1.15	- .40	.51	27	6.0			3	1	0
DONNER MEMORIAL ST PK AM	52.2	20.6	36.4		67	4	14	29	878	0	1	31	0	1.66		1.04	27	9.5	8	28	4	1	1
DOYLE 5 SSE AM	49.2M	26.6	37.9M		62	6	17	14	838	0	0	27	0	.85		.68	27	T	T	28	2	1	0
FORT BIDWELL	50.5	26.8	38.7	7.2	66	11	16	14	808	0	0	26	0	.93	- 1.43	.35	27+	3.0	T	28	4	0	0
LAKE CITY AM	M	M	M		61	12				0	0		0	1.59	- 1.18	.69	27				3	2	0
MONO LAKE	49.4	25.6	37.5		62	4	17	29	844	0	0	31	0	.49		.36	27				2	0	0
SQUAW VALLEY LODGE	48.5	23.0	35.8		63	3	7	29	899	0	1	31	0	1.78		.96	27	13.5	9	28	4	1	0
SUSANVILLE AP	49.7	24.6	37.2	4.3	63	5	14	14	852	0	0	28	0	1.09	- 1.82	.56	26	.7	1	28	3	1	0
TAHOE AM	47.5	26.4	37.0	7.5	58	8+	18	29	862	0	1	31	0	1.42	- 3.66	.86	27	8.5	4	29+	3	1	0
TRUCKEE RS AM	49.7	20.9	35.3	6.0	65	4	11	29	910	0	0	31	0	1.28	- 3.16	.87	27	11.0	7	28	4	1	0
WOODFORDS	54.5	31.9	43.2	7.8	73	3	16	29	668	0	0	15	0	1.52	- 1.68	1.01	27	7.0	1	27+	2	2	1
DIVISION			37.4											1.16									
CENTRAL COAST DRAINAGE																							
BEN LOMOND	66.5M	38.3M	52.4M	4.3	80	11+	32	19+	382	0	0	3	0	2.75	- 7.18	1.65	27	.0	0		5	1	1
BERKELEY R	62.9	48.5	55.7	5.9	74	4	42	21	281	0	0	0	0	1.42	- 2.69	.56	26	.0	0		4	1	0
BURLINGAME	61.4	43.7	52.6		73	12	39	1	379	0	0	0	0	1.61		.73	27	.0	0		4	2	0
CROCKETT AM	62.0	43.2	52.6		75	13	36	1	374	0	0	0	0	1.18	- 2.13	.48	21	.0	0		4	0	0
GILROY AM	68.3	37.1	52.7		79	15+	31	28+	374	0	0	4	0	.72		.47	28	.0	0		2	0	0
HALF MOON BAY 2 NNW AM	64.6	45.2	54.9	3.3	79	4	39	1	305	0	0	0	0	1.89	- 2.45	1.22	27	.0	0		3	1	1
HOLLISTER	69.0	36.7	52.9	3.9	81	4+	30	20+	366	0	0	6	0	.28	- 1.94	.23	27	.0	0		1	0	0
KING CITY	72.6M	35.3M	54.0M	4.6	90	3	27	19	335	1	0	10	0	.20	- 1.59	.13	27	.0	0		1	0	0
LIVERMORE AM	69.0	37.1	53.1	4.5	79	12	31	1	363	0	0	3	0	.86	- 1.86	.57	27	.0	0		2	1	0
LOS GATOS	70.0	42.9	56.5	8.0	83	2	37	29	256	0	0	0	0	1.00	- 4.60	.74	27	.0	0		2	1	0
MARTINEZ FIRE STA AM	62.8	40.5	51.7		76	13	35	19	408	0	0	0	0	.97		.50	27	.0	0		2	1	0
MONTEREY	69.6	45.5	57.6		89	3	40	29+	228	0	0	0	0	.49		.34	27	.0	0		2	0	0
MOUNT DIABLO NORTH GATE AM	65.6	48.2	56.9		76	12+	39	28	247	0	0	0	0	1.28		.91	27	.0	0		3	1	0
MOUNT HAMILTON	M	M	M		75	3	32	28		0	0	1	0	.55	- 4.80			.0	0			0	0
NACIMIENTO DAM	69.9	36.6	53.3		85	3	25	20	355	0	0	5	0	.33		.22	22	.0	0		1	0	0
NEWARK AM	64.2M	41.7M	53.0M		73	13+	33	1	365	0	0	0	0	.85				.0	0				0
OAKLAND WB AP R	63.2	43.9	53.6	5.0	74	12+	38	29	346	0	0	0	0	1.49	- 1.93	1.00	26	.0	0		3	1	1
ORINDA BOWMAN	64.4	36.7	50.6		77	11	30	1	440	0	0	4	0	1.79		.84	27	.0	0		4	1	0
PALO ALTO CITY HALL	63.2	40.4	51.8		74	18+	34	1	406	0	0	0	0	.86		.45	27	.0	0		3	0	0
PASO ROBLES	70.9	30.3	50.6	4.2	87	4	18	19+	437	0	0	21	0	.48	- 2.29	.34	22	.0	0		2	0	0
PASO ROBLES CAA AP	68.0	33.4	50.7		83	4	22	19	436	0	0	13	0	.51		.37	21	.0	0		2	0	0
PINNACLES NM	73.0	35.8	54.4	5.5	90	3	28	20	323	1	0	9	0	.17	- 2.74	.17	27	.0	0		1	0	0
PISMO BEACH	69.5	47.1	58.3		92	2	36	20+	236	1	0	0	0	.37		.31	27	.0	0		1	0	0
PT PIEDRAS BLANCAS	62.6	50.6	56.6	3.5	72	3+	45	22	252	0	0	0	0	.43	- 3.40	.33	26	.0	0		1	0	0
PORT CHICAGO NAVAL DEPOT AM	63.5	35.0	49.3		76	13	29	18	481	0	0	8	0	.88		.48	27	.0	0		2	0	0
PRIEST VALLEY	67.4	28.0	47.7		83	4+	19	20+	528	0	0	23	0	.55	- 2.62	.33	27	.0	0		2	0	0
REDWOOD CITY	64.7	41.7	53.2	3.6	76	12	36	1	356	0	0	0	0	1.06	- 2.64	.62	27	.0	0		2	1	0
RICHMOND AM	65.2	46.4	55.8		75	13+	40	29	278	0	0	0	0	1.74		.79	27	.0	0		3	2	0
RICHMOND FIELD STA AM	64.4M	45.7	55.1M		77	6+	41	30+	306	0	0	0	0	1.55				.0	0				0
SAINT MARYS COLLEGE	62.1	36.9	49.5		73	12	29	1	474	0	0	7	0	1.84		1.25	27	.0	0		3	1	1
SALINAS 2 E	70.7	42.0	56.4		92	3	34	29	267	1	0	0	0	.20		.12	27	.0	0		1	0	0
S F RICHMOND SUNSET R	63.2M	46.7M	55.0M						304	0	0	0	0	1.80		.86	26	.0	0		4	2	0
SAN FRANCISCO WB AP R	64.6	45.7	55.2	5.9	75	12+	42	29+	295	0	0	0	0	1.77	- 1.82	.96	26	.0	0		2	2	0
SAN FRANCISCO FOB R	63.8	51.2	57.5	5.6	76	12	47	22+	224	0	0	0	0	1.48	- 2.59	.61	26	.0	0		3	2	0
SAN GREGORIO 3 SE	67.1	41.8	54.5		88	3	34	1	322	0	0	0	0	1.70		1.03	27	.0	0		3	1	1
SAN JOSE R	66.4	45.0	55.7	5.2	79	12	40	29+	283	0	0	0	0	.60	- 1.79	.45	26	.0	0		2	0	0
SAN LUIS OBISPO POLY AM	72.9	46.0	59.5	6.1	92	4	35	21	189	1	0	0	0	.18	- 3.79	.15	27	.0	0		1	0	0
SAN MATEO	66.0	42.6	54.3	4.0	77	4	38	29	322	0	0	0	0	1.69	- 1.76	1.00	27	.0	0		3	1	1
SANTA CLARA UNIVERSITY	65.6	40.8	53.2	4.4	78	12	33	25+	355	0	0	0	0	.58	- 2.22	.40	27	.0	0		2	0	0
SANTA CRUZ	68.5	42.9	55.7	4.6	87	3	35	19+	282	0	0	0	0	.75	- 4.65			.0	0			0	0
UPR SAN LEANDRO FILTERS AM	64.5	43.4	54.0		76	13+	39	30+	333	0	0	0	0	1.93		1.35	27	.0	0		3	1	1
WALNUT CREEK 2 ESE AM	64.4	36.9	50.7	3.5	76	13	30	1	439	0	0	3	0	1.00	- 2.87	.65	27	.0	0		2	1	0
WATSONVILLE WATERWORKS AM	68.5	40.9	54.7	4.7	84	5+	35	19+	311	0	0	0	0	.65	- 3.75	.35	27	.0	0		2	0	0
DIVISION			53.9											1.03									
SAN JOAQUIN DRAINAGE																							
ANTIOCH 1 E	62.2	36.1	49.2	1.1	75	12	29	19	485	0	0	5	0	.57	- 1.89	.25	27	.0	0		2	0	0
ANTIOCH PUMP PLT 3 AM	62.8	35.1	49.0		74	13+	29	19	489	0	0	10	0	.50		.25	27	.0	0		2	0	0
ASH MTN AM	69.4	42.6	56.0	7.9	82	4	36	30	272	0	0	0	0	.28	- 3.84	.17	27	.0	0		1	0	0
AUBERRY	67.3	36.4	51.9	6.4	79	3	31	31	402	0	0	3	0	.57	- 3.60	.34	27	.0	0		2	0	0

See Reference Notes Following Station Index

CLIMATOLOGICAL DATA

Station		Temperature: Average Maximum	Average Minimum	Average	Departure From Long Term Means	Highest	Date	Lowest	Date	Degree Days	No. of Days Max 90° or Above	Max 32° or Below	Min 32° or Below	Min 0° or Below	Precipitation: Total	Departure From Long Term Means	Greatest Day	Date	Snow, Sleet: Total	Max Depth on Ground	Date	No. of Days: 10 or More	50 or More	100 or More
AVENAL 9 SSE	AM	66.0M	34.4M	50.2M		73	16+	26	19	449	0	0	8	0	.02		.02	22	.0	0		0	0	0
BAKERSFIELD WB AP	R	65.5	39.3	52.4	3.7	80	14	31	24	385	0	0	1	0	.02	- 1.01	.02	27	.0	0		0	0	0
BIG CREEK PH 1		60.2	44.2	52.2	9.7	72	3	30	28	393	0	0	2	0	.53	- 4.61	.39	27	.0	0		2	0	0
BUTTONWILLOW	AM	64.7	32.0	48.4	0.1	74	6+	26	19+	508	0	0	14	0	.05	- .70	.05	28	.0	0		0	0	0
CALAVERAS BIG TREES	AM	61.8	32.9	47.4	7.7	78	4+	26	29+	544	0	0	15	0	1.75	- 7.20	1.24	27	.5	0		3	1	1
CAMP PARDEE	AM	64.8	43.1	54.0	6.4	75	16	39	31+	337	0	0	0	0	.92	- 2.20	.76	27	.0	0		2	1	0
CATHAY BULL RUN RCH	AM	66.2	36.5	51.4		76	4	29	31	416	0	0	3	0	.42		.38	27	.0	0		1	0	0
CHERRY VALLEY DAM	AM	63.1	36.1	49.6		76	4+	26	29	469	0	0	8	0	1.81		1.42	27	2.0	1	27+	3	1	1
COALINGA		65.6M	35.7M	50.7M	3.8	75	15	28	20	436	0	0	8	0	.25	- .99	.18	22	.0	0		1	0	0
CORCORAN IRRIG DIST	AM	63.3	33.6	48.5		71	16+	27	19	503	0	0	13	0	.03		.03	27	.0	0		0	0	0
DENAIR		63.2	35.4	49.3	4.1	72	4	29	20+	479	0	0	9	0	.42	- 1.52	.23	21	.0	0		2	0	0
DUDLEYS		65.7	28.3M	47.0M	6.3	82	3			517	0	0		0	1.09	- 4.93	.84	27				2	1	0
ELECTRA PH		67.7	37.1	52.4	5.6	78	3	30	20+	382	0	0	2	0	1.38	- 3.48	1.04	27	.0	0		2	1	1
FIVE POINTS 5 SSW		64.7	33.4	49.1		74	15	24	19	489	0	0	15	0	.28		.19	22	.0	0		1	0	0
FRESNO WB AP	R	63.4	35.7	49.6	3.3	76	15	29	31+	470	0	0	5	0	.32	- 1.31	.19	27	.0	0		1	0	0
FRIANT GOVT CAMP	AM	65.0	35.6	50.3	2.4	74	27+	29	29	450	0	0	8	0	.58	- 1.81	.35	27	.0	0		2	0	0
GIANT FOREST	AM	49.5	32.2	40.9	5.2	60	4	22	28	740	0	0	14	0	1.07	- 6.21	.44	28	1.0	1	29+	3	0	0
GLENNVILLE		67.0M	26.9M	47.0M		82	3+	18	24	551	0	0	24	0	.08		.07	28	.0	0		0	0	0
GRANT GROVE	AM	55.6M	34.0	44.8M	10.0	70	4	21	29	619	0	0	10	0	.63	- 6.26	.44	28	2.0	1	29+	2	0	0
HANFORD		63.7	32.5	48.1	2.2	75	15	26	19	514	0	0	22	0	.16	- 1.07	.14	27	.0	0		1	0	0
HETCH HETCHY	AM	58.5	34.6	46.6	7.9	68	12	28	29	565	0	0	11	0	1.18	- 3.98	.77	27	.0	0		3	1	0
HUNTINGTON LAKE		51.9	30.4	41.2	7.1	65	3	16	28	731	0	0	19	0	.92	- 4.11	.63	27	10.5	5	22	2	1	0
IDRIA		65.5	45.5	55.5	7.8	77	4	36	29	290	0	0	0	0	.22	- 2.42	.12	27	.0	0		1	0	0
KERN RIVER PH 1		66.4	49.3	57.9	6.7	85	14	41	30+	232	0	0	0	0	.11	- 1.47	.11	27	.0	0		1	0	0
KERN RIVER PH 3		69.9	33.7	51.8		83	3	26	29	400	0	0	16	0	.01		.01	27	.0	0		0	0	0
KETTLEMAN CITY 1 SSW	AM	64.8	36.5	50.7		73	16	27	31	438	0	0	4	0	.08		.07	27	.0	0		0	0	0
KETTLEMAN STA		67.1	42.6	54.9	7.2	78	15	32	30	309	0	0	1	0	.02	- .95	.02	27	.0	0		0	0	0
LE GRAND		64.8	32.1	48.5	2.7	74	14	25	20	506	0	0	17	0	.26	- 1.80	.26	27	.0	0		1	0	0
LEMON COVE		63.6	37.1	50.4	3.2	75	3	31	19	445	0	0	2	0	.22	- 1.80	.14	27	.0	0		1	0	0
LINDSAY		65.4	33.1	49.3	2.7	75	15+	27	19	485	0	0	12	0	.04	- 1.84	.04	27	.0	0		0	0	0
LODI		62.6	35.5	49.1	2.9	72	4	29	19+	486	0	0	9	0	.75	- 2.23	.61	27	.0	0		2	1	0
LOS BANOS		63.7	35.9	49.8	2.0	74	4+	28	19	464	0	0	7	0	.27	- 1.13	.21	22	.0	0		1	0	0
MADERA	AM	65.5	35.5	50.5	5.1	75	16+	28	20	440	0	0	4	0	.17	- 1.38			.0	0			0	0
MANDEVILLE ISLAND		62.0M	38.4M	50.2M		72	4	30	9+	443	0	0		0	.79		.46	27	.0	0		2	0	0
MARICOPA		64.8	41.8	53.3	4.6	76	16	32	24	353	0	0	1	0	.02	- .90	.02	27	.0	0		0	0	0
MERCED FIRE STA 2		63.2	34.8	49.0	2.3	72	14+	28	20+	490	0	0	11	0	.26	- 1.54	.24	27	.0	0		1	0	0
MIDDLEWATER		64.2	38.3	51.3	3.2	73	5	32	31	422	0	0	1	0	.01	- .82	.01	27	.0	0		0	0	0
MODESTO		64.5	36.9	50.7	5.3	73	4	30	1	437	0	0	3	0	.63	- 1.33	.27	27	.0	0		3	0	0
NEWMAN		67.4M	33.3M	50.4M	3.5	75	4	28	30	447	0	0		0	.20	- 1.69	.12	22	.0	0		1	0	0
NORTH FORK RS	AM	67.8	34.6	51.2	7.8	84	4	27	29	422	0	0	9	0	.72	- 4.65	.39	27	.0	0		2	0	0
OAKDALE WOODWARD DAM	AM	62.1	37.2	49.7	4.6	70	16+	30	9	469	0	0	6	0	.68	- 1.60	.51	27	.0	0		2	1	0
ORANGE COVE	AM	65.9	34.7	50.3	3.2	77	8+	28	19	447	0	0	9	0	.30	- 2.20	.23	27	.0	0		1	0	0
PANOCHE JUNCTION		65.5	37.5	51.5	3.7	72	5+	28	31	411	0	0	2	0	.10	- .80	.10	22	.0	0			0	0
PORTERVILLE	AM	66.4	35.5	51.0	3.5	76	6	30	30+	425	0	0	6	0	.04	- 1.62	.04	27	.0	0		0	0	0
POSEY 3 E		62.3	33.5	47.9		76	2	24	23	522	0	0	10	0	.36		.27	28	.0	0		1	0	0
SALT SPRINGS PH		65.1	44.0	54.6		80	2	32	28	322	0	0	1	0	2.03	- 5.14	1.30	27	.0	0		3	1	1
SONORA	AM	67.8	37.7	52.8	7.1	81	4	32	29	371	0	0	1	0	1.45	- 3.81	1.36	27	.0	0		1	1	1
SO ENTRANCE YOSEMITE NP		63.7M	32.3M	48.0M		78	3	24	29+	519	0	0	14	0	.76		.76	27	.0	0		1	1	0
STOCKTON CAA AP		62.9	37.4	50.2		73	4	31	31+	453	0	0	3	0	.68		.37	26	.0	0		3	0	0
STOCKTON FIRE STA 4	AM	61.4	37.8	49.6	3.3	69	5	31	3	469	0	0	1	0	.80	- 1.83	.55	27	.0	0		2	1	0
STOCKTON MOWRY BRIDGE		64.2	36.1	50.2		73	11	28	19+	451	0	0	8	0	.65		.44	27	.0	0		2	0	0
TEHACHAPI		64.3	33.9	49.1	8.7	81	3	22	23	487	0	0	16	0	.12	- 1.55	.12	27	.0	0		1	0	0
TEJON RANCHO		64.8	43.3	54.1	5.6	77	14	34	31	331	0	0	0	0	.04	- 1.62	.04	27	.0	0		0	0	0
THREE RIV EDISON PH 2		69.8	36.5	53.2	6.7	83	3	32	30	362	0	0	1	0	.21	- 2.97	.18	27	.0	0		1	0	0
TIGER CREEK PH		59.1	37.4	48.3	5.7	69	11	32	31+	516	0	0	4	0	1.84	- 5.27	1.17	27	.0	0		3	1	1
TRACY CARBONA	AM	62.1	38.4	50.3		70	13+	30	31	450	0	0	2	0	.62	- 1.27	.49	27	.0	0		2	0	0
TRACY PUMPING PLANT		63.6	37.5	50.6		73	12+	30	19	441	0	0	3	0	.59		.45	27	.0	0		2	0	0
VISALIA	AM	66.6	36.7	51.7	4.9	77	4	31	31+	406	0	0	4	0	.17	- 1.40	.16	27	.0	0		1	0	0
WASCO	AM	64.4	35.9	50.2	3.9	73	6	30	30	454	0	0	5	0	.02	- .87	.02	27	.0	0		0	0	0
YOSEMITE NP		52.6	30.5	41.6	5.3	62	3	25	29+	720	0	0	24	0	1.10	- 4.51	.87	27	.0	0		2	1	0
DIVISION				50.1											.52									
SOUTH COAST DRAINAGE																								
ALPINE		74.7M	46.4	60.6M				38	27+	163	0	0	0	0	.07		.07	28	.0	0		0	0	0
AVALON PLEASURE PIER	AM	67.0	48.3	57.7	1.4	84	4	41	18	220	0	0	0	0	T	- 2.61	T	28	.0	0		0	0	0
BARRETT DAM	AM	75.2	29.6	52.4	1.5	90	4	24	17+	386	1	0	21	0	.11	- 3.33	.11	28	.0	0		1	0	0
BEAUMONT PUMPING PLANT	AM	70.1	43.5	56.8		84	4	33	28+	251	0	0	0	0	.00	- 3.43	.00		.0	0		0	0	0
BIG BEAR LAKE DAM		46.1	23.8	35.0	2.6	61	4	15	23	925	0	0	30	0	.00	- 5.48	.00		.0	0		0	0	0
BONITA		76.2	42.2	59.2	4.7	93	3	34	18	186	1	0	0	0	.07	- 2.30	.07	28	.0	0		0	0	0
BURBANK WB AP	R	74.2	45.1	59.7	5.0	92	3	40	25+	179	1	0	0	0	T	- 2.86	T	27	.0	0		0	0	0
CABRILLO NM	R	71.1	52.2	61.7		85	3	44	18	127	0	0	0	0	.00		.00		.0	0		0	0	0
CACHUMA DAM	AM	75.4	42.3	58.9		94	4	33	20+	205	2	0	0	0	.07		.04	28	.0	0		0	0	0
CAMPO		71.9	35.3	53.6		84	7	19	24	355	0	0	15	0	.09	- 2.63	.09	28	.0	0		0	0	0
CANOGA PARK PIERCE COL		76.3	41.4	58.9		96	3	31	1	208	1	0	2	0	T		T	27	.0	0		0	0	0
CHULA VISTA	AM	69.2M	44.0M	56.6M	2.4	83	16	37	18	253	0	0	0	0	.05	- 2.25	.05	28	.0	0		0	0	0
CLAREMONT POMONA COLLEGE		73.3	42.7M	58.0M	5.4	90	3			205	1	0	0	0	.00	- 2.81	.00		.0	0		0	0	0
CORONA		74.3	42.5	58.4	5.0	94	3	33	19+	229	2	0	0	0	.00	- 2.51	.00		.0	0		0	0	0
CULVER CITY		73.7M	48.4M	61.1M	4.4			38	18	155		0	0	0	.00	- 3.12	.00		.0	0		0	0	0
CUYAMA	AM	69.1	30.9	50.0		87	4	23	24	462	0	0	19	0	.00		.00		.0	0		0	0	0
CUYAMACA	AM	62.1	30.6	46.4	6.3	74	8	17	24	570	0	0	16	0	.06	- 6.00	.06	28	.0	0		0	0	0
EL CAJON 2 E		76.4	35.9	56.2	2.4	91	3	27	16	268	1	0	11	0	.06	- 2.28	.06	28	.0	0		0	0	0
EL CAPITAN DAM	AM	79.2	44.0	61.6	4.3	93	4	35	7	128	2	0	0	0	.06	- 3.10	.06	28	.0	0		0	0	0
ELSINORE		77.5M	34.4M	56.0M	4.1	90	3	29	20+	272	1	0		0	.00	- 2.40	.00		.0	0		0	0	0
FONTANA KAISER		75.6	48.8	62.2	9.8	93	3	39	26	140	2	0	0	0	.00	- 3.66	.00		.0	0		0	0	0
HENSHAW DAM	AM	70.9	30.4	50.7		84	12	22	1	436	0	0	20	0	.00		.00		.0	0		0	0	0
IDYLLWILD RS		68.8M	28.5M	48.7M	7.9	82	4	20	29+	497	0	0	22	0	.01	- 2.93	.01	28	.0	0		0	0	0
JULIAN WYNOLA		64.5M	39.7M	52.1M		73	3	28	23	391	0	0		0	.13		.13	28	.0	0		1	0	0
LAGUNA BEACH		70.3M	38.3M	54.3M	- 2.0	86	3	30	18	328	0	0	2	0	.00	- 2.22	.00		.0	0		0	0	0
LA MESA		75.2	46.5	60.9	4.4	89	3	39	8	142	0	0	0	0	.05	- 2.86	.05	28	.0	0		0	0	0
LOMPOC SEWAGE PLANT		70.7	39.2	55.0		90	3	29	[illegible]	309	1	0	3	0	.13		.13	27	.0	0		1	0	0
LONG BEACH		73.4M	49.4M	61.4M	5.0	91	10	44	19	137	3	0	0	0	T	- 2.69	T	27	.0	0		0	0	0
LONG BEACH CAA AP		72.0	47.1	59.6		92	3	39	18	180	1	0	0	0	.02		.02	27	.0	0		0	0	0
LOS ANGELES WB AP	[illegible]	73.2	51.6	62.4	6.8	94	3	43	18	118	1	0	0	0	.01	- 2.60	.01	27	.0	0		0	0	0
LOS ANGELES WB CITY	R	72.5	51.5	62.0	4.7	89	3	45	19	132	0	0	0	0	T	- 3.11	T	27	.0	0		0	0	0
MILL CREEK 2		68.9	49.6	59.3	6.5	81	3	37	27	200	0	0	0	0	.00	- 3.26	.00		.0	0		0	0	0

See Reference Notes Following Station Index

Station	Temperature: Average Maximum	Average Minimum	Average	Departure From Long Term Means	Highest	Date	Lowest	Date	Degree Days	No. of Days Max 90° or Above	Max 32° or Below	Min 32° or Below	Min 0° or Below	Precipitation: Total	Departure From Long Term Means	Greatest Day	Date	Snow, Sleet Total	Max Depth on Ground	Date	No. of Days 10 or More	50 or More	100 or More
MT WILSON [illegible] //	63.5	45.8	54.7	10.6	78	3	30	28	317	0	0	2	0	T	- 6.64	T	28+	.0	0		0	0	0
NEWPORT BEACH HARBOR	67.5	47.3	57.4	1.6	79	11+	36	18	232	0	0	0	0	.04	- 2.38	.04	28	.0	0		0	0	0
NORTH HOLLYWOOD	77.6	46.4M	[illegible]	8.4	95	3	40	8	121	3	0	0	0	.00	- 3.90	.00		.0	0		0	0	0
OCEANSIDE PENDLETON	67.7	45.6	56.7		84	11	34	19	255	0	0	0	0	.07		.07	28	.0	0		0	0	0
OJAI	76.4	38.2	57.3	5.0	94	3	33	30+	240	1	0	0	0	T	- 3.65	T	27	.0	0		0	0	0
OXNARD	71.8M	46.8M	59.3M	4.5	96	3	38	18	196	1	0	0	0	.12	- 3.02	.12	27	.0	0		1	0	0
PALOMAR MTN OBY R	66.2	43.8	55.0		80	4+	33	28+	307	0	0	0	0	.01		.01	28	.0	0		0	0	0
PASADENA	75.4	46.1	60.8	6.6	93	3	42	30+	156	1	0	0	0	T	- 3.43	T	27	.0	0		0	0	0
POINT ARGUELLO LIGHT STA	64.5	53.1	58.8		74	2	47	20+	186	0	0	0	0	.23		.23	27	.0	0		1	0	0
POMONA	74.8	38.0	56.4	6.0	92	3	33	30+	264	1	0	0	0	.00	- 3.32	.00		.0	0		0	0	0
RAMONA SPAULDING	77.1	38.1	57.6		92	3	26	24	242	2	0	8	0	.15		.15	28	.0	0		1	0	0
REDLANDS	74.2	42.1	58.2	5.9	90	3	36	26	215	1	0	0	0	.00	- 2.22	.00		.0	0		0	0	0
RIVERSIDE FIRE STA 3	75.3	40.1	57.7	4.7	94	3	32	21+	232	2	0	3	0	.00	- 1.91	.00		.0	0		0	0	0
RIVERSIDE [illegible] AM	75.3	43.3	59.3		93	4	35	25	193	2	0	0	0	.00		.00		.0	0		0	0	0
SAN ANTONIO CN MOUTH	73.3	49.4	61.4	6.4	88	3	38	26	164	0	0	0	0	.00	- 4.98	.00		.0	0		0	0	0
SAN BERNARDINO CO HOSP	75.3	40.2	57.8	5.1	92	3	33	25+	228	1	0	0	0	T	- 2.83	T	28	.0	0		0	0	0
SANDBERG WB //R	58.1	45.5	51.8	9.4	71	4	34	29	401	0	0	0	0	.02	- 2.83	.02	27	.0	0		0	0	0
SAN DIEGO WB AP R	72.5	51.3	61.9	5.0	85	3	44	18	108	0	0	0	0	.06	- 2.51	.06	28	.0	0		0	0	0
SAN FERNANDO	74.7	47.4	61.1	6.1	90	11+	37	25	164	2	0	0	0	T	- 2.92	T	27	.0	0		0	0	0
SAN GABRIEL FIRE DEPT	77.2	43.1	60.2	4.8	96	3	37	19	167	4	0	0	0	.00	- 3.76	.00		.0	0		0	0	0
SAN JACINTO	75.3	33.8	54.6	3.6	90	3	28	26+	316	1	0	14	0	.00	- 2.02	.00		.0	0		0	0	0
SAN MARCOS RANCH AM	74.5M	38.0M	56.3M		91	4	28	29	267	2	0	6	0	.05		.05	28	.0	0		0	0	0
SAN PEDRO	68.8	53.6	61.2	4.1	85	3	47	20	147	0	0	0	0	.02	- 2.38	.02	27	.0	0		0	0	0
SANTA ANA FIRE STA	73.3	45.0	59.2	4.7	95	3	33	18	191	2	0	0	0	.03	- 2.89	.02	27	.0	0		0	0	0
SANTA BARBARA	72.7	45.0	58.9	4.1	92	3	39	1	193	1	0	0	0	.04	- 3.23	.04	27	.0	0		0	0	0
SANTA BARBARA CAA AP	70.5	42.1	56.3	2.9	89	3	35	18+	265	0	0	0	0	.09	- 2.72	.09	27	.0	0		0	0	0
SANTA MARIA AM	73.2	41.9	57.6	5.0	92	4	30	19+	246	1	0	2	0	.14	- 2.15	.14	27	.0	0		1	0	0
SANTA MARIA WB AP R	71.8	41.2	56.5	4.1	90	3	32	1	268	1	0	1	0	.16	- 2.45	.16	27	.0	0		1	0	0
SANTA MONICA PIER	66.8	52.4	59.6	2.7	82	14	46	6	177	0	0	0	0	.03	- 2.84	.03	27	.0	0		0	0	0
SANTA PAULA AM	76.9	46.5	61.7		99	4	38	19+	156	4	0	0	0	.00	- 2.82	.00		.0	0		0	0	0
SUNLAND	78.5	46.5	62.5		97	3	38	28+	134	4	0	0	0	.00		.00		.0	0		0	0	0
TORRANCE	72.8	45.4	59.1	4.0	94	3	39	31+	189	1	0	0	0	.00	- 2.74	.00		.0	0		0	0	0
TUSTIN IRVINE RANCH	74.4	40.5	57.5	3.3	95	3	30	18	235	2	0	1	0	.00	- 2.32	.00		.0	0		0	0	0
U C L A	72.2	51.5	61.9	3.5	94	3	39	19	168	1	0	0	0	.02	- 4.09	.02	27	.0	0		0	0	0
UPLAND	74.0	49.7	61.9	9.4	88	3	38	26	152	0	0	0	0	.00	- 3.72	.00		.0	0		0	0	0
VISTA	74.7	41.8	58.3		89	3	35	19+	211	0	0	0	0	.03		.03	28	.0	0		0	0	0
WARNER SPRINGS	72.2	31.7	52.0	4.0	84	3	21	23+	398	0	0	17	0	.00	- 3.09	.00		.0	0		0	0	0
YORBA LINDA	76.7	43.4	60.1	4.6	99	3	34	19	179	4	0	0	0	T	- 2.81	T	27	.0	0		0	0	0
DIVISION			57.5											.03									
SOUTHEAST DESERT BASINS																							
BACKUS RANCH	68.1	32.7	50.4	4.7	87	4	22	1	448	0	0	17	0	T	- 1.63	T	27	.0	0		0	0	0
BAKER 9 NNW AM	65.3	35.6	50.5		74	13	27	16	441	0	0	10	0	.00		.00		.0	0		0	0	0
BARSTOW	66.4	32.2	49.3	2.9	75	12+	21	17	479	0	0	16	0	.00	- .59	.00		.0	0		0	0	0
BEAUMONT 1 E	70.5	44.1	57.3	8.0	83	3	30	25	242	0	0	3	0	T	- 3.42	T	28	.0	0		0	0	0
BISHOP WB AP R	64.8	23.3	44.1	5.0	78	11+	14	25	639	0	0	31	0	.00	- .89	.00		.0	0		0	0	0
BISHOP UNION CARBIDE	49.2	30.5	39.9		63	3	11	23	772	0	1	16	0	.51		.30	22		4	22	2	0	0
BLYTHE	75.5	40.9	58.2	6.0	85	3	34	21+	201	0	0	0	0	.00	- .66	.00		.0	0		0	0	0
BLYTHE CAA AP	73.7	43.5	58.6		83	3	36	21	192	0	0	0	0	.00	- .46	.00		.0	0		0	0	0
BORREGO SPRGS 3 NNE AM	79.4	38.5	59.0		89	4	33	17+	184	0	0	0	0	.00		.00		.0	0		0	0	0
BRAWLEY 2 SW AM	76.1	39.7	57.9	3.8	89	4	34	31+	214	0	0	0	0	.00	- .59	.00		.0	0		0	0	0
CANTIL	67.2	28.5	47.9		81	4	18	19	525	0	0	21	0	T		T	27	.0	0		0	0	0
COW CREEK	69.1	43.1	56.1	1.9	79	13+	37	25+	273	0	0	0	0	.00	- .38	.00		.0	0		0	0	0
DAGGETT CAA AP	68.7	36.4	52.6		83	12	28	30	376	0	0	5	0	.00	- .54	.00		.0	0		0	0	0
DEEP SPRINGS SCHOOL	57.8M	22.2M	40.0M		69	4	14	28	767	0	0	31	0	.00		.00		.0	0		0	0	0
EAGLE MTN AM	72.4	48.1	60.3	4.3	83	4	42	21	156	0	0	0	0	.00	- .55	.00		.0	0		0	0	0
EL CENTRO 2 SSW	76.0	41.0	58.5	2.7	94	3	34	30+	202	1	0	0	0	.00	- .62	.00		.0	0		0	0	0
FAIRMONT AM	63.9	41.9	52.9	7.0	80	5	32	29	368	0	0	1	0	.00	- 2.93	.00		.0	0		0	0	0
GREENLAND RANCH	67.8	40.7	54.3	1.8	79	13	33	18	332	0	0	0	0	.00	- .21	.00		.0	0		0	0	0
HAIWEE AM	58.1	34.0	46.1	4.4	68	13+	28	25	581	0	0	14	0	T	- 1.07	T	21	T	0		0	0	0
HAYFIELD PUMP PLANT AM	74.5	39.7	57.1	3.4	86	4	28	21	244	0	0	5	0	.00	- .74	.00		.0	0		0	0	0
IMPERIAL	76.6	42.7	59.7	4.7	90	3	36	17	170	1	0	0	0	.00	- .77	.00		.0	0		0	0	0
INDEPENDENCE AM	65.0M	28.6M	46.8M	6.8	76	3	22	25+		0	0		0	.01	- 1.04	.01	28	.0	0		0	0	0
INDIO US DATE GARDEN AM	81.1	39.5	60.3	4.8	96	4	30	17	141	2	0	3	0	.00	- .58	.00		.0	0		0	0	0
INYOKERN	64.5	31.3	47.9		78	3	25	19	523	0	0	17	0	.00		.00		.0	0		0	0	0
IRON MTN AM	72.5	46.1	59.3	4.0	83	13	39	26	187	0	0	0	0	.00	- .55	.00		.0	0		0	0	0
LAKE ARROWHEAD	55.2	35.2	45.2	4.8	67	4	27	24+	605	0	0	11	0	.00	- 8.00	.00		.0	0		0	0	0
LANCASTER	67.3	M	M		85	4				0	0			.00		.00		.0	0		0	0	0
LLANO SHAWNEE HILLS RCH	63.9	43.1	53.5	8.5	80	4	35	28+	354	0	0	0	0	.00	- 1.44	.00		.0	0		0	0	0
MECCA 3 SE AM	74.5	39.3	56.9	3.5	88	4	31	17	242	0	0	1	0	.00	- .65	.00		.0	0		0	0	0
MITCHELL CAVERNS	63.8	45.8	54.8		76	3	30	29	311	0	0	1	0	.00		.00		.0	0		0	0	0
MOUNTAIN PASS	57.7	36.0	46.9		70	4	28	30+	556	0	0	11	0	.00		.00		.0	0		0	0	0
NEEDLES CAA AP	70.2	44.1	57.2	4.3	81	3	38	25+	238	0	0	0	0	.00	- .72	.00		.0	0		0	0	0
PALMDALE	68.1	35.7	51.9	6.0	84	4	26	30	404	0	0	12	0	.00	- 2.15	.00		.0	0		0	0	0
PALMDALE CAA AP	66.2	31.8	49.0		85	4	24	29+	490	0	0	19	0	.00		.00		.0	0		0	0	0
PALM SPRINGS	78.4	M	M		93	3	31	27		2	0	1	0	.00	- 1.25	.00		.0	0		0	0	0
PARKER RESERVOIR AM	72.3	46.7	59.5	4.3	83	4	42	26+	173	0	0	0	0	.00	- .90	.00		.0	0		0	0	0
RANDSBURG	62.6	42.3	52.5	5.7	77	4	35	24+	380	0	0	0	0	.00	- 1.40	.00		.0	0		0	0	0
SQUIRREL INN 2	55.9	41.5	48.7	8.6	70	5	29	28	498	0	0	4	0	.00	- 6.86	.00		.0	0		0	0	0
TABLE MOUNTAIN	54.3	39.2	46.8	10.7	70	3	23	29	559	0	1	7	0	T	- 2.84	T	22	.0	0		0	0	0
THERMAL CAA AP	78.0	40.0	59.0		93	3	31	17	185	1	0	2	0	.00		.00		.0	0		0	0	0
TRONA AM	61.6	33.0	47.3	1.7	70	28+	24	19+	543	0	0	15	0	.00	- .77	.00		.0	0		0	0	0
TWENTYNINE PALMS	69.5	37.2	53.4	3.3	82	3	30	16	354	0	0	7	0	.00	- .62	.00		.0	0		0	0	0
VALYERMO RS	66.1	31.1	48.6	5.0	81	4	22	24	500	0	0	20	0	.00	- 2.08	.00		.0	0		0	0	0
VICTORVILLE PUMP PLANT AM	67.5	30.0	48.8	5.7	85	5	21	1	495	0	0	23	0	.00	- 1.06	.00		.0	0		0	0	0
WHITE MOUNTAIN 1 AM	43.4	17.1	30.3		57	4	2	28	1068	0	3	30	0	.07		.04	22	1.0	1	24+	0	0	0
WHITE MOUNTAIN 2 AM	29.8	15.3	22.6		42	4	-2	28	1314	0	14	31	7	.15		.09	22	1.9	1	24+	0	0	0
DIVISION			51.3											.02									

Station	Total	1	2	3	4	5	6	7	8	9	10	11	12	13	14	15	16	17	18	19	20	21	22	23	24	25	26	27	28	29	30	31
ACTON ESCONDIDO FC2618E	.06																											.05	.01			
ADIN RS	1.73								.06												T	.24				.44	*	.63	.36			
ALAMO 1 N	1.19																					.25				.09		.85				
ALDERPOINT	6.07		T																			1.65		.22	2.15		1.13		.92			
ALISO CN OAT MT FC446	T																											T				
ALPINE	.07																												.07			
ALTADENA	.00																															
ALTURAS RS	1.09		T						.04	.03													.21		T	.42			.39			
ANGIOLA	.07																						T					.07	T			
ANGWIN PAC UNION COL	2.76																					.89	.01	.01	.06	.24	1.13	.42		T		
ANTIOCH 1 E	.57																					.20			.03	.09		.25				
ANTIOCH PUMP PLT 3	.50																					.12	.05	T	.02	.06		.25	T		T	T
ANZA	T																												T			
ARROYO SECO RS FC 508 C	.00																															
ASH MTN	.28																						.05					.17	.06			
ASSOC OIL ANAHEIM 1	.00																															
AUBERRY	.57																						.23					.34				
AUBURN	1.32																					.08	.07			.18		.99				
AVALON PLEASURE PIER	T																												T			
AVENAL 9 SSE	.02																						.02					T				
AZUSA CITY PARK FC 143	.00																															
BACKUS RANCH	T																											T				
BAKER 9 NNW	.00																															
BAKERSFIELD WB AP R	.02																					T	T					.02				
BALCH PH	.33																											.33				
BARRETT DAM	.11																												.11			
BARSTOW	.00																															
BEAUMONT	.00																															
BEAUMONT PUMPING PLANT	.00																															
BEAUMONT 1 E	T																												T			
BEL AIR FC 10	.00																															
BEN LOMOND	2.75																					.19			.15	.48	.28	1.65				
BERKELEY R	1.42																					.35			.01	.21	.56	.21	.08			
BERRYESSA LAKE	1.55																					.60	.01			.08		.81	.05			
BIG BAR RS	3.66		.06		T				T	.02		T									T	.99	.01		.07	.29		1.73	.49		T	
BIG BEAR LAKE DAM	.00																															
BIG CREEK PH 1	.53																						.14					.39				
BIG DALTON DAM FC 223 BE	.00																															
BIG PINES PARK FC 83	T																						T									
BIG SUR STATE PARK	1.31																						.06			.03	.10	1.12				
BIG TUJUNGA DAM FC 46 DE	T																											T				
BISHOP WB AP R	.00																															
BISHOP UNION CARBIDE	.51																						.30					.21				
BLACK MTN 2 S	1.84																					.35			T	.11		1.33	.05			
BLUE CANYON WB AP //R	3.15																				T	.13			.39	.57	1.27	.56	.23			
BLYTHE	.00																															
BLYTHE CAA AP	.00																															
BOCA	.82																						.12				.08	.59	.03			
BONITA	.07																												.07			
BORREGO DESERT PARK	.00																															
BORREGO SPRGS 3 NNE	.00																															
BOULEVARD	.05																												.05			
BOUQUET CANYON	.02																											.02				
BOWMAN DAM	2.36																							.06		.85	*	*	1.45			
BRADLEY	.24																						.24									
BRAWLEY 2 SW	.00																															
BREA BERRY IMPERIAL	T																											T				
BREA CITY	.00																															
BREA DAM	T																												T			
BRIDGEPORT	.55																					T	.12					.43				
BRIDGEVILLE 4 NNW	4.10		.25						.07													1.47			.11	*	*	*	2.20			
BROOKS FARNHAM RCH	1.39																					.62				.09		.68				
BRUSH CREEK RS	4.63																						.97			*	*	*	*	3.66		
BULLARDS BAR PH	5.38																					*	1.08			1.08		*	3.22			
BURBANK FIRE DEP FC 226B	T																											T				
BURBANK WB AP R	T																											T				
BURLINGAME	1.61																					.53				.23		.73	.12			
BURNEY	2.63									.02												.37	T		.09	.42	T	1.40	.33	T		
BURTON RANCH	1.49																					.30				.16		1.03				
BUTTONWILLOW	.05																						T					T	.05			
CABAZON	.00																															
CABRILLO NM R	.00																															
CACHUMA DAM	.07																											.03	.04			
CALAVERAS BIG TREES	1.75																						.20			.31		1.24				
CALEXICO 2 NE	.00																															
CALISTOGA	2.26																					.86	T	T	.03	.32	T	.88	.17	T		
CALLAHAN RS	1.64	.05						.01	T			T	T									.33		.03	.04	.25	.56	.31	.03			.03
CAMPO	.09																												.09			
CAMP PARDEE	.92																						.13			.03		.76				
CAMP SAN LUIS OBISPO	.47																						.07			.02		.38				
CAMPTONVILLE RS	4.23																					.84						3.22	.17			
CANBY RS	1.08								.02	.01											T	.18			.01	.20	T	.61	.05			
CANOGA PARK PIERCE COL	T																											T				
CANTIL	T																											T				
CANYON DAM	2.95								T												T	.90			T	.41	.41	.94	.29			
CATHAY BULL RUN RCH	.42																						.03		.01			.38				
CAZADERO	3.62																				.10	1.30			.09	1.06	.60	.30	.17			
CECILVILLE SAWYER	3.53	.14						.05													.28	.43		.05	.07	.41	1.09	.86	.15			
CEDARVILLE	1.15								.02	.03												.06			T	.40		.51	.13			
CENTERVILLE PH	2.68								T												.11	.98			.23	.33	1.01	.02				
CHALLENGE RS	4.16																					.81	.15			.85		1.99	.36			
CHATSWORTH HEYNEMANN RCH	.02																												.02			
CHATSWORTH FC 24 D	.00																															
CHERRY VALLEY DAM	1.81																						.26			.13		1.42				
CHESTER	2.35								.11	.01											.08	.90		T	.01	.21	.26	.71	.06			
CHICO EXP STATION	2.03																				.07	1.02	.02			.26	.29	.37				
CHITTENDEN PASS	.55																						.11				.01	.43				
CHULA VISTA	.05																												.05			
CISCO RS	2.47																							T		.80		*	1.67			
CLAREMONT POMONA COLLEGE	.00																															
CLARKSBURG	.60																					*	.19			.08		*	.33			
CLEARLAKE HIGHLANDS	1.30																					.80			T	.09		.41				
CLOVERDALE 3 SSE	2.01																					.32			.01	.39		1.15	.14			
COALINGA	.25																					.02	.18		.05							
COALINGA 14 NW	.15																						.15									
OLBYS FC53D	.00																															
OLEMAN FISH HATCHERY	1.59																					.60		.05		.15	T	.72	.07			
OLFAX	2.01																				.01	.18	.04			.40	.13	1.24	.01			
OLGATE PH	3.15																					.53	.23			.65		1.69	.05			
OLUSA 1 SSW	1.54																				.01	1.02				.14	.35	.02				
ONCORD 3 E	.83																					.31	.03			.07		.40	.02			
ORCORAN IRRIG DIST	.03																						T					.03				
[illegible]DES	2.61																					.75				.34		1.21	.31			
ORNING HOUGHTON RANCH	1.23								T	T												.32		T		.03	T	.86	.02			
ORONA	.00																															
OVELO	3.20										.03	.01										.75			*	*	1.24	.70	.47			
OVINA TEMPLE FC 193	.00																															
OW CREEK	.00																															

See reference notes following Station Index.

DAILY PRECIPITATION

CONTINUED

Station	Total	1	2	3	4	5	6	7	8	9	10	11	12	13	14	15	16	17	18	19	20	21	22	23	24	25	26	27	28	29	30	31
COYOTE CANYON	.00																															
COYOTE WELLS	.00																															
CRESCENT CITY 1 N	7.21	.51	.01					.25	.22	.08	.04	.35								.07	.19	.80		.10	.19	1.98			2.41	.01		
CRESCENT CITY 7 ENE	8.73	*	.47						.78	.27	.03	.01	.24								.14	1.00			.10	1.05	.43	2.62	1.59	T		
CROCKETT	1.18																					.48	.02			.10		.40	.18			
CRYSTAL LAKE FC283B	.00																															
CULVER CITY	.00																															
CUMMINGS	6.35									.05	T										1.08	.59		.22	.27	.12	2.28	1.25	.49			
CUNNINGHAM	.96																					.18			.02			.72	.04			
CUYAMA	.00																															
CUYAMACA	.06																												.06			
DAGGETT CAA AP	.00																															
DAVIS AGR COLLEGE	.86																					.30	.02	.01		.09	T	.42	.01		.01	T
DEEP SPRINGS SCHOOL	.00																															
DEER CREEK PH	2.76																					.19	.01			.92	.15	1.31	.18			
DELANO	.02																											.02				
DENAIR	.42																					.23						.19				
DE SABLA	4.49																				.01	1.53	.08		T	*	1.83	1.02	.02			
DESCANSO RS	.12																												.12			
DOBBINS COLGATE	3.30																					.82				.67	.24	1.57				
DONNER MEMORIAL ST PK	1.66																					.02	.11			.25	T	1.04	.24			
DOS RIOS	3.93										.02											*	.95		.22	*	.72	*	2.01	.01		
DOWNEY FIRE DEPT FC107C	.00																															
DOWNIEVILLE RS	4.66																					.69	.14			.83		2.19	.81			
DOYLE 5 SSE	.85										T											T	.13	T		.02		.68	.02			
DRY CANYON RESERVOIR	.02																												.02			
DUDLEYS	1.09																						.06			.19		.84				
DUNNIGAN	1.19																					.64						.55				
DUNSMUIR RS	3.90									T			T									.45		.09	.30	.96	.24	1.57	.29			
DUTTONS LANDING	1.22																					*	.50			*	.16	*	*	.56		
EAGLE MTN	.00																															
EAST PARK RESERVOIR	.63																					.19				.02		.42				
EL CAJON 2 E	.06																												.06			
EL CAPITAN DAM	.06																												.06			
EL CENTRO 2 SSW	.00																															
ELECTRA PH	1.38																					.09	.09			.13	.03	1.04				
ELIZABETH LAKE FC128B	.00																															
ELK VALLEY	8.76	.43	.07					.44	.46	T	.06	.12									.05	.92		.08	.30	.78	1.80	2.81	.42	.02	T	
ELLERY LAKE	.98																					.24			.06		.30	.38				
ELLIOTT	.85																					.08	.07					.68	.02			
ELSINORE	.00																															
EUREKA WB CITY R	4.06	.07						T	.05	.04		.12									.50			.07	1.03	.08	1.30	.79	.01			
EXCHEQUER RESERVOIR	.37																											.37				
FAIRFIELD POLICE STA	1.10																					.27					.17	.66				
FAIRMONT	.00																															
FALL RIVER MILLS INTAKE	2.06									.10											.02	*	.39		.05	*	.34	.66	*	.50		
FERGUSON RANCH	1.33									T												.25			.06	.12	T	.88	.02			
FIDDLETOWN LYNCH RCH	1.39																						.25			.14	T	1.00				
FINLEY 5 SW	1.37																				.07	.16		.04	.07	.17	.67	.18	.01			
FIVE POINTS 5 SSW	.28																						.19					.09				
FOLSOM DAM	1.18																					.08	.07	T	T	.05	.42	.54	.02			
FONTANA 5 N	.00																															
FONTANA KAISER	.00																															
FOREST GLEN	6.66		.04							.06											.02	1.75			.12	1.01	.03	2.75	.88			
FORESTHILL RS	1.73																					.06	.02			.52		1.10	.03			
FORT BIDWELL	.93	T							.01	T		T										.35			T	.10	T	.35	.12			
FORT BRAGG	2.54								.01			.01		.01								.62	.01		.15	.26	.02	1.34	.11			
FORT BRAGG AVN	2.62								T	T										T	.59	.03		.21	.26	.18	1.13	.10	.12			
FORT DICK 1 NNE	7.69	.43	.03						.98	.17	.14		.40								.08	1.05				1.26	1.18	1.35	.62			
FORT JONES RS	2.34	.11						.04	T			.02									.06	.28		.02		.57	.40	.80	.04			
FORT ROSS	1.94																				.20	.45			.04	.34	.67	.15	.09			
FRENCH GULCH	1.66									.02												.56				.26		.67	.15			
FRESNO WB AP R	.32																					.05	.08			T	T	.19				
FRIANT GOVT CAMP	.58																						.17	.02	.01	T		.35	.02	.01	T	
FULLERTON ARROUES RCH	.00																															
FULLERTON DAM	T																												T			
FULLERTON HILLCREST RES	T																											T				
GARBERVILLE	2.51		.07								.05										.03	1.53		.03	.32	.07	.14	.27				
GASQUET RS	9.17	.37	.17					.18	.73		.26	.11	.01	.26								1.20			.09	*	*	*	*	*	5.79	
GEM LAKE	.60																					.15			.05		.20	.20				
GEORGETOWN	2.45																					T	.50			.49	.02	1.44				
GEORGETOWN RS	2.20																						.10			.50	.20	1.40				
GIANT FOREST	1.07																						.26					.37	.44			
GIBRALTAR DAM	.05																											.05				
GILROY	.72																					.10				.05		.07	.47	.03		
GLENDALE STAPENHORST	.00																															
GLENDORA WEST	.00																															
GLENNVILLE	.08																						.01						.07			
GOLD RUN	2.09																					.12	.02			.60	.04	1.20	.11			
GRANT GROVE	.63																						.06					.13	.44			
GRASS VALLEY	2.86																					.37	.17			.54		1.71	.07			
GRATON 1 W	2.58																				.11	.57			.07	.46	1.11	.15	.08	.03		
GREENLAND RANCH	.00																															
GREENVIEW	2.68	*							*				.24								*	.40		.02		.65	.27	.80	.30			
GREENVILLE RS	2.92									.19												.68	.05			.27	*	1.73				
GRIZZLY PEAK	1.71																					.26				.40			1.05			
GROVELAND RS	1.25																						.06			.17		1.02				
GUERNEVILLE	2.90																					1.08			T	.54		1.00	.28			
HAINES CYN LOWER FC 364	.00																															
HAINES CYN UPPER FC 367	.00																															
HAIWEE	T																					T										
HALF MOON BAY 2 NNW	1.89																					.46				.21		1.22				
HAMILTON AFB	1.04																				T	.45			.01	.06	.52	T	T			
HANFORD	.16																						.02					.14				
HANSEN DAM	.00																															
HAPPY CAMP RS	7.43	.19	.27	.02					.33	.05	.02	.02	.05									.95		.02	.08	1.21	1.88	1.94	.37	.03		
HARRIS GAGING STA	.14																											.14				
HARRISON GULCH RS	3.14																					.93			.07			2.14				
HARRY L ENGLEBRIGHT DAM	2.47																						.65			.29		1.46	.07			
HATCHET MT MNTNC STA	5.07									.15												.46			.20	.73		2.10	1.43			
HAT CREEK PH 1	1.77									.05												.37			.03	.30		.60	.42			
HAYFIELD PUMP PLANT	.00																															
HAYFORK RS	3.07									.06												1.07			.02	.36	.07	1.28	.21			
HEALDSBURG	2.12																				.06	.60		T	.06	.32	.94	.05	.09			
HEALDSBURG 2 E	1.83																					.63			.01	.32		.72	.15			
HEMET	.00																															
HENSHAW DAM	.00																															
HERNANDEZ 2 NW	.36																					.08	.06				.02	.20				
HETCH HETCHY	1.18																						.22	.03		.12		.77	.04			
HIGHLAND SPRINGS RCH	1.97																					.88				.22		.87				
HILTS	1.80	T	.05						.20				T			T					.18				T	*	*	*	*	1.37		
HOBERGS	3.34																					1.13				.34		1.61	.26			
HODGES DAM	.09																												.09			
HOEGEES FC 60A	.00																															
HOLLISTER	.28																					.05				T		.23				
HOOPA	5.62	.05	.22	T				T	.01		.01	T	.03								T	1.00			.18	.99	.34	1.79	1.00			
HOOPA 2 SE	4.07	T	.22						T	T			.03									.79			.24	.91	.01	1.82	.05			
HOPLAND LARGO STA	1.88																					.32			T	.27	T	1.12	.17			

See reference notes following Station Index.

CONTINUED

Station	Total	1	2	3	4	5	6	7	8	9	10	11	12	13	14	15	16	17	18	19	20	21	22	23	24	25	26	27	28	29	30	31
HUNTINGTON LAKE	.92																						.26			.03		.63				
IDRIA	.22																					.05	.05					.12				
IDYLLWILD RS	.01																												.01			
IMPERIAL	.00																															
INDEPENDENCE	.01																												.01			
INDIO US DATE GARDEN	.00																															
INYOKERN	.00																															
INYOKERN ARMITAGE	.00																															
IOWA HILL	1.39																					.09						1.27	.03			
IRON MTN	.00																															
JESS VALLEY	1.56	T						.17	.12	.05			.05								T	[illegible]			T	.25	T	.32	.28			
JOHNSONDALE	T																						T				T		T			
JOICE ISLAND	.85											.03										•	•	•	.26	•	•	•	[illegible]			
JULIAN WYNOLA	.13																												.13			
JUNCAL DAM	.03																											.03				
KEE RANCH	.00																															
KELLOGG	3.11																					1.21	T	T	.02	.35	.20	.95	.38	T		
KELSEYVILLE	1.08																					[illegible]	[illegible]		.24	.11		.52	T			
KENTFIELD	3.44																					[illegible]	.01	T	T	1.21	T	1.43	.26			
KERLINGER	.40																						.11	.01				.28				
KERN RIVER INTAKE 3	.05																						[illegible]					[illegible]				
KERN RIVER PH 1	.11																									T		.11	T			
KERN RIVER PH 3	.01																											.01				
KETTLEMAN CITY 1 SSW	.08																						.01					.07				
KETTLEMAN STA	.02																						T					.02				
KING CITY	.20																					.06	.01					.13				
KLAMATH R	8.62	.43						.25	.47	.08	.05	.19									1.70	T		.05	1.16	.04	3.06	.94	.20			
LA CRESCENTA FC 251	.00																															
LAFAYETTE 2 NNE	1.24																					.42	.05			.12		.65				
LAGUNA BEACH	.00																															
LA HONDA	1.61																					.36			.04	.18	.08	.95				
LAKE ARROWHEAD	.00																															
LAKE CITY	1.59								•	.09												.17				.55		.69	.09			
LAKEPORT	1.41																				.05	.22			.02	.22	.63	.09	.18			
LAKESHORE	3.25								.01	T											.30	.09		.07	.58	.59	1.56	T	.05			
LAKESIDE 2 ENE	.05																												.05			
LAKE SPAULDING	3.15																					.10	.03			.86	.13	1.73	.30			
LA MESA	.05																												.05			
LANCASTER	.00																															
LAS PLUMAS	3.25																				.04	1.08				.56	.50	1.05	.02			
LEBEC	.00																															
LECHUZA PT STA FC 352 B	.15																											.15				
LE GRAND	.26																											.26				
LEMON COVE	.22																						.08			T		.14				
LINDSAY	.04																											.04				
LIVE OAK CANYON FC 230 C	.00																															
LIVERMORE	.86																					.09	.15	T		.05	T	.57	T			
LLANO SHAWNEE HILLS RCH	.00																															
LOCKWOOD	.28																						.10			.05		.13				
LOCKWOOD MESA	.08																												.08			
LODI	.75																					.10			.02	.02	T	.61				
LOMPOC SEWAGE PLANT	.13														T													.13				
LONE TREE CANYON	.30																						.14			.01		.15				
LONG BEACH	T																											T				
LONG BEACH CAA AP	.02																									T		.02				
LOS ALAMOS	.21																											.10	.11			
LOS ANGELES WB AP R	.01																											.01				
LOS ANGELES WB CITY R	T																											T				
LOS BANOS	.27																						.21					.06				
LOS BANOS ARBURUA RCH	.12																					.12										
LOS GATOS	1.00																					.14			T	.08	.04	.74				
LOS GATOS 4 SW	1.96																					.05	.10	.01		.20	.12	1.48				
LOS PRIETOS RS	.03																											.03				
LYTLE CREEK PH	.00																															
LYTLE CREEK RS	.00																															
MADERA	.17																						•	.04				•	.13			
MAD RIVER RS	5.17		.02						.07													1.33			.12	.87	.16	2.27	.33			
MANDEVILLE ISLAND	.79																					.24					.09	.46				
MANZANITA LAKE //	3.43									T	T										T	1.21	T			.63		1.20	.39			
MARCH FIELD	T																											T				
MARICOPA	.02																											.02				
MARIPOSA	.52																						.03					.49				
MARTINEZ 3 SSE	1.22																					.43	.09					.70				
MARTINEZ FIRE STA	.97																					.42	.04	.01				.50				
MARYSVILLE	1.76																					.57	[illegible]	[illegible]		.16		.70	.04			
MATHER	.89																						.14			•		.75				
MC CLOUD	3.18		T	T					T	T												.23			.22	.93	.16	1.53	.11			
MEADOW LAKE	.78																						.24					.45	.09			
MECCA 3 SE	.00																															
MENDOTA DAM	.12																						.04			T		.08				
MERCED FIRE STA 2	.26																					.02						.24				
MERCEY HOT SPRINGS	.22																					.22										
MEYERS INSPECTION STA	1.88																				T		.20			.55	.03	1.10				
MIDDLETOWN	2.12																						.81			.23		1.00	.08			
MIDDLEWATER	.01																											.01				
MILL CREEK 2	.00																															
MINERAL	4.16									.02											T	1.33		.03	.02	.71	T	1.86	.19			
MIRANDA SPENGLER RCH	5.32	.03						.01			.01								.02		.87	.81		.12	.16	.29	1.30	1.10	.58		.02	
MITCHELL CAVERNS	.00																															
MODESTO	.63																					.21			.01	.01	.13	.27				
MOJAVE	.00																															
MONO LAKE	.49																						.13					.36				
MONTEREY	.49																					.11			.04			.34				
MONTICELLO DAM	.93																					.47				.04		.35	.07			
MOORPARK 1 SSE	.04																												.04			
MORGAN HILL 2 E	.75																						.16					.59				
MORONGO VALLEY	.00																															
MOUNTAIN PASS	.00																															
MOUNT BALDY FC 85F	.00																															
MOUNT DANAHER	1.72																					.02	.14			.34	.03	1.19				
MOUNT DIABLO NORTH GATE	1.28																					.21	.05			.11		.91				
MOUNT HAMILTON	.55																					.15					•	.39	.01			
MOUNT HEBRON RS	-								T				.01									.02				-	-	-	-	-	-	-
MOUNT SHASTA WB CITY //R	2.39	T						T	T			T									.25	T		.10	.78		1.26	T				
MT WILSON FC 338B //	T																											T	T			
MUIR WOODS	1.92																					.91			T	.36		.56	.09			
NACIMIENTO DAM	.33																					.01	.22			.06		.04				
NAPA	1.53																					•	.53			•	.22	.56	•	.22		
NAPA STATE HOSPITAL	1.40																					.51				.22		.65	.02			
NEEDLES CAA AP	.00																															
NEENACH	.00																															
NEVADA CITY	2.73																					.44	.16			.55		1.47	.11			
NEWARK	.85																						.29			•	•	•	•	.56		
NEWBURY PARK 4 SW	.10																												.10			
NEWHALL SOLEDAD FC 32 C	.00																															
NEWMAN	.20																						.12				.08					
NEWPORT BEACH HARBOR	.04																												.04			
NICOLAUS	1.12																					.45	.17			.09		.41				

See reference notes following Station Index

DAILY PRECIPITATION

Station	Total	1	2	3	4	5	6	7	8	9	10	11	12	13	14	15	16	17	18	19	20	21	22	23	24	25	26	27	28	29	30	31
NILAND	.00																															
NORTH FORK RS	.72																						.33			T		.39				
NORTH HOLLYWOOD	.00																															
OAKDALE WOODWARD DAM	.68																						.17					.51				
OAK KNOLL R	2.27		.14						.18													.32				.52		1.06	.05			
OAKLAND WB AP R	1.49																					.26		T	T	.15	1.00	.01	.07			
OAKVILLE 1 WNW	1.95																					.65			T	.13	.02	1.06	.09			
OCCIDENTAL	3.39																					1.00				.66		1.54	.19			
OCEANSIDE PENDLETON	.07																												.0[illegible]			
OCOTILLO WELLS	.00																															
OJAI	T																											T				
OLINDA	.00																															
ONO	2.16									.05												.36			.02	.40		1.25	.08			
ORANGE COVE	.30																						.02					.23	.05			
ORICK PRAIRIE CR PARK	7.76	.40						.80	.35	.05	.05	.18	.01			.02					.17	1.12		.13	.17	.85	1.85	1.50	.11			
ORINDA BOWMAN	1.79																				T	.46	.01		.01	.32	.12	.84	.03			
ORLAND	1.21																					.40				.09		.72				
ORLEANS	5.63	.65	.06					.11	.06			.12									.23	.71			.14	.66	1.71	.99	.19			
OROVILLE 1 WSW	1.92																					.78				.21		.93				
OROVILLE 7 SE	1.65																					.50	.10			.25		.75	.05			
OROVILLE BRIDGE	2.45																					.55	.69			.23		.98				
OXNARD	.12																											.12				
OZENA	.00																															
PACIFIC HOUSE	1.60																					T	.21			.30	.01	1.08	T			
PACOIMA DAM FC 33 AE	.00																															
PAICINES OHRWALL RCH	.22																						.08					.14				
PALMDALE	.00																															
PALMDALE CAA AP	.00																															
PALM SPRINGS	.00																															
PALO ALTO CITY HALL	.86																					.24	.13			.02		.45		.02		
PALOMA	.25																					.05	T	.02			T	.18				
PALOMAR MTN OBSY R	.01																												.01			
PANOCHE	.19																					.12	.04					.03				
PANOCHE JUNCTION	.10																					*	.10									
PARADISE	3.21																					1.23	.08		.01	.76	.01	1.10	.02			
PARKER RESERVOIR	.00																															
PARKFIELD	.28																						.15					.13				
PASADENA	T																											T				
PASKENTA RS	1.27																					.31					*	.95		.01		
PASO ROBLES	.48																						.34					.14				
PASO ROBLES CAA AP	.51																					.37	.01				T	.13				
PATTIWAY	.02																											.02				
PAYNES CREEK	1.92																					.30		.10	.16	.30	.18	.80	.08			
PETALUMA FIRE STA 2	1.13																					.48				.12	.06	.42	.05			
PIEDRA	.20																						.03					.17				
PINE CANYON PS FC321E	.00																															
PINNACLES NM	.17																											.17				
PISMO BEACH	.37																						.01		.03	.02		.31				
PIT RIVER PH 5	5.32								.01												.01	.33		.18	.22	1.12	1.67	1.26	.52			
PITTS RANCH	1.15																					.20				.19		.74	.02			
PLACERVILLE	1.59																					.20	.06			.13	.10	1.10				
PLACERVILLE IFG	1.56																					*	.03			*	*	*	*	1.53		
PLYMOUTH	1.23																					.12				.08		1.03				
POINT ARENA	3.16																				.02	.48				.80	T	1.49	.37			
POINT ARGUELLO LIGHT STA	.23																											.23				
PT PIEDRAS BLANCAS	.43																					.04			.04	.02	.33					
POMONA	.00																															
PORT CHICAGO NAVAL DEPOT	.88																					.22	.06			.06		.48	.06			
PORTERVILLE	.04																											.04				
PORTOLA	1.42																										.23	1.10	.09			
POSEY 3 E	.36																							T		.09		T	.27			
POTTER VALLEY PH	3.29																				.09	.57			.03	.75	1.34	.44	.07			
POWAY VALLEY	.07																												.07			
PRIEST VALLEY	.55																					.06	.12		T	.04		.33				
QUINCY RS	3.01									.02												.65	.06			.39		1.69	.20			
RAMONA SPAULDING	.15																												.15			
RANCHITA	.00																															
RANDSBURG	.00																															
RAYWOOD FLATS	.00																															
RED BLUFF WB AP R	1.10								T												.23	.17		.02	.04	T	.62	.02				
REDDING FIRE STA 2	2.55								.06											.02		.17		.02		.81	.92	.48	.07			
REDLANDS	.00																															
REDWOOD CITY	1.06																					.31	.01		.01	.07	.02	.62	.02			
REPRESA	.66																					.10				.06	.40	.10				
RICHMOND	1.74																					.60	.03			.23	T	.79	.09			
RICHMOND FIELD STA	1.55	.02																					*	.55		*	*	*	.98			
RIVERSIDE FIRE STA 3	.00																															
RIVERSIDE CITRUS E S R	.00																															
ROCKLIN	.83																					.10	.02			.05		.66				
ROUND MOUNTAIN 1 NNE	6.21								.09													.10			.10	1.33	.08	3.80	.68	.03		
SACRAMENTO WB AP R	.76																				T	.29			.03	.03	.40	.01				
SACRAMENTO WB CITY R	.72																				T	.22			.03	.02	.44	.01				
SAINT HELENA	2.43																				T	.69			.03	.24	.53	.87	.07			
SAINT JOHN	1.41																					.40				.11		.90				
SAINT MARYS COLLEGE	1.84																					.28			T	.25	.04	1.25	.02			
SALINAS 2 E	.20																					.07			.01			.12				
SALINAS CAA AP	.18																					.06			T	T	.05	.07				
SALINAS DAM	.20																						.05			.04		.11				
SALSIPUEDES GAGING STA	.25																											.25				
SALT SPRINGS PH	2.03																					.01	.33		T	.37		1.30	.02			
SALYER RS	4.20	.03	.15						.03	.04			T									.98		.01	.02	.74	.18	1.32	.70	T		
SAN ANTONIO CN MOUTH	.00																															
SAN BERNARDINO CO HOSP	T																												T			
SAN CLEMENTE DAM	.27																						.12			.02		.13				
SANDBERG PTL STA FC130B	T																											T				
SANDBERG WB //R	.02																											.02	T			
SAN DIEGO WB AP R	.06																											T	.06			
SAN DIMAS FIRE WDN FC 95	.00																															
SAN FERNANDO	T																											T				
S F RICHMOND SUNSET R	1.80																				.01	.54			.02	.21	.86		.16			
SAN FRANCISCO WB AP R	1.77																				T	.64			.02	.08	.96		.07			
SAN FRANCISCO FOB R	1.48																					.51			.03	.29	.61		.04			
SAN GABRIEL CANYON PH	.00																															
SAN GABRIEL DAM FC425BE	T																						T									
SAN GABRIEL FIRE DEPT	.00																															
SAN GREGORIO 3 SE	1.70																					.37			.05	.21	.01	1.03	.03			
SAN JACINTO	.00																															
SAN JOSE R	.60																					.13				T	.45	.02				
SAN LUIS OBISPO POLY	.18																						.03			T		.15				
SAN MARCOS RANCH	.05																												.05			
SAN MATEO	1.69																					.42	.02			.20	T	1.00	.05			
SAN PEDRO	.02																											.02				
SAN RAFAEL	2.50																					.54	.02			.65	.20	.85	.23	.01		
SANTA ANA FIRE STA	.03																											.02	.01			
SANTA ANA RIVER PH 1	.00																															
SANTA ANITA FERN FC 432	.00																															
SANTA BARBARA	.04																											.04				
SANTA BARBARA CAA AP	.09																											.09				

See reference notes following Station Index.

DAILY PRECIPITATION

Station	Total	1	2	3	4	5	6	7	8	9	10	11	12	13	14	15	16	17	18	19	20	21	22	23	24	25	26	27	28	29	30	31
SANTA BARBARA TV PEAK	.22																					T				.01		.21				
SANTA CLARA UNIVERSITY	.58																					.17				.01		.40				
SANTA CRUZ	.75																					.12			*	.33	.30					
SANTA FE DAM	.00																															
SANTA MARGARITA 2 SW	.73																						.09			.07		.56	.01			
SANTA MARGARITA BOOSTER	.71																						.08			.07		.56				
SANTA MARIA	.14														T											T		.14				
SANTA MARIA WB AP P	.16																								T	T	T	.16				
SANTA MONICA	.00																															
SANTA MONICA PIER	.03																											.03				
SANTA PAULA	.00																															
SANTA ROSA	1.96																					.65			T	.20		.90	.21			
SANTIAGO DAM	T																												T			
SAUGUS POWER PLANT 1	.01																												.01			
SAWYERS BAR RS	5.03	.05	.28					T	.24	.01												.86		.06	*	*	1.62	1.49	.42			
SCOTIA	3.77	.01			.05					.01	T	T	.04									.82	.02	T	.12	.60	.50	1.26	.33	.01	T	T
SEARSVILLE LAKE	1.57																					.30	.05		T	.30		.88	.04			
SEPULVEDA DAM	.00																															
SHASTA DAM	4.02									.03												.50			.05	1.17	T	2.04	.23			
SHELL ABS PLANT	.00																															
SIERRA CITY	3.28																					*	*			1.02		1.68	.58			
SIERRAVILLE RS	1.10									T													.10			.07	.82	T	.11			
SIGNAL HILL FC 415	.00																															
SKAGGS SPGS LAS LOMAS	2.53																					.53				.57		1.23	.20			
SLOUGHHOUSE 6 SE	.93																					.08						.80	.05			
SNOW CREEK UPPER	.00																															
SODA SPRINGS //	2.35																					.10				.70	.10	1.10	.35			
SOMESBAR 1 W	6.18		.43																				1.28			.83	.39	2.68	.57			
SOMIS 3 NE	.05																												.05			
SOMIS 3 NW	.05																												.05			
SONOMA	1.53																					.62				*	.26	.56	.09			
SONORA	1.45																						.01			.08		1.36				
SO ENTRANCE YOSEMITE NP	.76																					T	T					.76				
SPADRA PAC FC 356 C	.00																															
SPRECKELS HWY BRIDGE	.26																						.12			.03	.01	.09	.01			
SPRINGVILLE 7 ENE	.07																						.01					.01	.05			
SQUAW VALLEY LODGE	1.78																					.04	.28			.33		.96	.17			
SQUIRREL INN 1	.00																															
SQUIRREL INN 2	.00																															
STOCKTON CAA AP	.68																					.15			.01	.03	.37	.12				
STOCKTON FIRE STA 4	.80																					.01	.09		.01	.04		.55	.10			
STOCKTON MOWRY BRIDGE	.65																					.12	.01		.03	.04	.01	.44				
STONYFORD RS	.75																					.18					.57					
STONY GORGE RESERVOIR	1.06																				T	.14				.05	.86	.01				
STRAWBERRY VALLEY	5.42																				.04	1.11			T	1.14	.57	2.24	.32			
SUNLAND	.00																															
SUSANA KNOLLS	.00																															
SUSANVILLE	1.21									.03												.32	.07			.01		.65	.13			
SUSANVILLE AP	1.09								T													.27	.01				.56	.24	.01			
SUTTER HILL RS	1.47																						.15			.03	.09	1.20				
TABLE MOUNTAIN	T																						T									
TAHOE	1.42																					.02	.26			.20		.86	.08			
TEHACHAPI	.12																											.12				
TEJON RANCHO	.04																											.04				
THERMAL CAA AP	.00																															
THREE RIV EDISON PH 2	.21																						.01					.18	.02			
TIGER CREEK PH	1.84																					.09	.21			.37		1.17				
TOPANGA RS FC 6	.05																											.05				
TORRANCE	.00																															
TRACY CARBONA	.62																						.11		.02			.49				
TRACY PUMPING PLANT	.59																					.11			T	.03		.45				
TRONA	.00																															
TRUCKEE RS	1.28																					T	.10			.18		.87	.13			
TULELAKE //R	.59	T							.17	.01						.02							.04			.12		.18	.05			
TURLOCK	.34																						.18		.02	.01		.13				
TURNTABLE CREEK	4.81									.03												.16			.07	*	*	4.40	.15			
TUSTIN IRVINE RANCH	.00																															
TWENTYNINE PALMS	.00																															
TWIN LAKES	1.40																					T	.21			.15		1.04				
UKIAH	2.60																				.08	.42			.06	.43	1.30	.29	.02			
UKIAH 4 W	3.30																					.72			.03	.51	T	1.79	.25			
UNION OIL STEARNS ABS	.00																															
U C L A	.02																											.02				
UPLAND	.00																															
UPPER LAKE 7 W	2.27																				.06	.35	.03	.03		.35	.92	.50			.03	
UPPER LAKE RS	1.89									T												.28		.02	.04	.31	.94	.25	.05			
UPPER MATTOLE	5.32	.06							.06	T											1.26	.60		.34	.37	.45	1.82	.36				
UPR SAN LEANDRO FILTERS	1.93																						.26	.03		.25		1.35	.04			
VACAVILLE	1.27																					.30				.19	.78					
VALLEY CENTER 3 NE	.05																												.05			
VALYERMO RS	.00																															
VAN NUYS CITY WHSE FC 15	.00																															
VENTURA	.05																												.05			
VICTORVILLE PUMP PLANT	.00																															
VINCENT FIRE STA FC 120	T																											T				
VINTON	.56								T													.05	.05	T		.04	.02	.35	.05			
VISALIA	.17																						.01					.16				
VISTA	.03																												.03			
VOLCANOVILLE	1.65																					T	.05			.38		1.20	.02			
VOLLMERS	3.37									T												.58		.05		.75	.03	1.76	.20			
VOLTA PH	2.22								T												.01	.78		.04	.06	.46	.32	.34	.21			
WALLACE	.92																					.10			.02			.80				
WALMAR SCHOOL	1.17																						.43	.04	.10	T	T	.60	T			
WALNUT CREEK 2 ESE	1.00																					.27	.03			.05		.65				
WALNUT CREEK 4 E	.90																				T	.28				.04		.58				
WALNUT GROVE	.76																					.16				.06	.14	.40				
WALNUT PATROL STA FC102B	.00																															
WARNER SPRINGS	.00																															
WASCO	.02																											.02				
WATSONVILLE WATERWORKS	.65																						.16			.08	.06	.35				
WEAVERVILLE RS	3.41	.09							.09												1.05			.08	.47	.21	1.24	.17	.01			
WEED 1 S	1.85		T					T	T	.05			.05									.24			.05	.30	.03	1.10	.03			
WESTHAVEN	.16																						.02					.14				
WEST POINT 3 SW	1.46																					.14	.05			.20		1.07				
WHEELER	4.79	.02								.03										.02	1.01	.98		.20	.12	.56	.74	1.11				
WHITE MOUNTAIN 1	.07																						.04	.03				T				
WHITE MOUNTAIN 2	.15										.02												.09	.02				.02				
WHITE ROCK	.87																					.05	.06			.03		.70	.03			
WHITTIER FC 106 C	.00																															
WILLIAMS	1.36																					.85				.07		.44				
ILLOWS	1.01																					.59				.09		.33				
INTERS	.92																					.42				.06		.41	.03			
OFFORD HEIGHTS	.02																						T					.02				
OODFORDS	1.52																						.51			T		1.01				
OODLAND 1 WNW	.98																					.49	.02			.06		.41				
RIGHTS	2.11																					.06	.11			.27		1.67				
ORBA LINDA	T																											T				
OSEMITE NP	1.10																					.04	.16			.03		.87				
REKA	1.09								.03					T									.13		T	.32		.59	.02			

See reference notes following Station Index.

DAILY TEMPERATURES

Station		1	2	3	4	5	6	7	8	9	10	11	12	13	14	15	16	17	18	19	20	21	22	23	24	25	26	27	28	29	30	31	Average
ADIN RS	MAX	56	68	62	58	59	60	62	58	54	62	66	54	58	61	60	59	62	57	52	52	60	48	46	44	42	47	45	38	38	47	41	54.1
	MIN	[illegible]	27	21	22	25	22	24	26	31	34	31	28	23	23	33	30	26	32	26	30	34	17	24	27	28	28	26	22	14	19	15	25.4
ALDERPOINT	MAX	58	55	78	[illegible]	61	57	61	59	55	58	69	65	62	56	61	62	58	60	60	60	60	59	50	54	55	52	48	50	55	53	53	58.4
	MIN	36	40	45	49	39	37	40	38	42	45	48	49	38	33	38	40	38	38	39	39	39	38	41	44	45	42	38	38	39	41	41	40.5
ALPINE	MAX	75	[illegible]		[illegible]	70	74	79	76	74	86	85	83	82	84	82	84	84	80	77	74	73	63	63	67	64	66	64	64	67	66	71	74.7
	MIN	38	38	48	[illegible]	48	40	51	49	50	52	54	57	54	56	49	50	50	48	46	48	45	45	41	40	39	39	38	49	41	42	41	46.4
ALTURAS RS	MAX	58	55	67	63	61	62	56	51	47	58	66	69	59	58	56	59	59	67	65	54	50	49	46	38	35	42	46	45	50	52	46	54.5
	MIN	18	25	22	25	16	20	26	33	31	33	38	27	15	18	25	25	23	22	21	26	38	21	16	16	22	20	24	20	18	20	19	23.3
ANGWIN PAC UNION COL	MAX	62	75	75	73	65	64	65	59	61	66	75	74	65	67	66	66	69	67	60	55	50	54	53	47	50	50	50	50	60	66	66	62.1
	MIN	42	52	59	52	45	39	42	42	39	46	51	56	53	51	49	48	50	50	41	40	44	40	36	37	38	39	38	35	41	50	46	44.9
ANTIOCH 1 E	MAX	63	70	69	71	64	63	63	63	63	68	71	75	69	64	63	70	68	63	59	56	57	55	53	48	56	60	62	58	50	60	54	62.2
	MIN	31	40	33	37	34	36	33	33	36	37	37	41	33	31	35	35	34	31	29	35	47	40	35	42	45	42	46	35	33	33	31	36.1
ANTIOCH PUMP PLT 3	MAX	64	63	70	70	74	66	63	65	62	63	61	73	74	61	65	66	70	70	65	60	56	52	59	52	48	58	60	63	58	57	60	62.8
	MIN	31	40	32	35	35	34	30	33	36	37	36	39	33	31	33	32	34	31	29	32	43	41	33	35	42	43	46	36	35	31	31	35.1
ASH MTN	MAX	72	69	73	82	79	79	70	72	65	66	69	70	72	76	78	78	73	75	75	76	73	69	58	60	63	65	58	54	57	61	64	69.4
	MIN	43	42	43	43	50	47	42	41	41	42	45	45	45	48	49	47	47	47	41	45	43	43	38	37	37	39	43	37	37	36	38	42.6
AUBERRY	MAX	71	71	79	76	74	70	65	65	66	67	67	69	70	74	74	74	74	74	72	70	69	62	56	55	55	59	60	60	60	62	66	67.3
	MIN	36	36	40	40	40	36	34	35	36	36	39	37	40	40	41	41	39	38	38	35	35	35	34	35	34	35	32	34	32	33	31	36.4
AUBURN	MAX	71	67	69	75	73	73	69	66	62	64	67	70	73	74	76	74	73	72	70	64	59	57	60	60	54	59	56	56	57	59	61	65.8
	MIN	42	44	44	47	46	43	41	42	42	43	42	47	42	43	46	47	47	46	44	42	44	44	42	37	38	38	43	40	36	36	38	42.5
AVALON PLEASURE PIER	MAX	66	68	76	84	77	72	64	62	60	62	75	77	69	63	74	67	69	66	60	60	60	61	65	62	66	64	64	53	67	67	68	67.0
	MIN	49	55	54	48	48	46	44	47	47	59	53	48	49	49	49	48	42	41	46	47	48	48	48	45	50	50	49	50	47	45	48	48.3
AVENAL 9 SSE	MAX	68	66	68	73	72	73	73	65	60	61	65	67	66	69	71	73	69	67	68	64	64	60		61		68	68	61	59	56	60	66.0
	MIN	30	36	38	36	37	37	36	34	35	35	35	39	36	38	35	36	33	30	26	27	35	47		32		35	39	34	30	29	28	34.4
BACKUS RANCH	MAX	66	73	81	87	83	74	72	69	72	71	75	75	70	68	65	65	65	71	65	67	59	64	62	61	64	61	65	60	57	60	63	68.1
	MIN	22	29	37	42	52	38	31	29	33	36	37	42	35	37	28	25	25	25	26	32	28	39	29	28	36	31	39	40	27	29	27	32.7
BAKER 9 NNW	MAX	64	65	69	71	72	70	69	69	58	66	70	70	74	70	69	65	62	61	64	64	67	60	68	62	59	51	60	70	64	61	61	65.3
	MIN	31	32	35	38	39	39	39	38	39	40	38	41	45	40	32	27	29	30	31	31	32	36	39	34	36	35	36	39	41	29	33	35.6
BAKERSFIELD WB AP	MAX	69	67	71	71	75	67	65	61	62	63	67	66	72	80	79	69	69	65	65	63	58	57	60	57	68	64	62	58	60	60	60	65.5
	MIN	37	39	43	42	44	43	39	38	40	41	41	43	40	44	45	39	37	36	35	36	39	40	35	31	42	41	42	41	37	34	34	39.3
BARRETT DAM	MAX	75	80	88	90	80	72	69	82	78	75	82	87	82	80	79	76	85	86	82	76	74	73	63	64	68	64	67	64	63	63	63	75.2
	MIN	25	26	27	32	28	30	30	28	30	37	35	35	36	34	38	24	24	27	25	26	26	29	33	25	25	26	29	29	33	33	33	29.6
BARSTOW	MAX	65	72	74	75	75	72	70	60	70	70	72	75	72	66	63	67	64	67	67	65	60	67	60	57	67	60	62	65	57	58	64	66.4
	MIN	27	29	32	36	37	37	34	33	37	36	37	38	36	34	29	27	21	28	28	33	36	40	32	28	32	32	34	32	29	27	27	32.2
BEAUMONT PUMPING PLANT	MAX	69	70	80	84	75	71	75	78	72	74	77	82	80	75	72	69	74	77	79	75	71	67	56	59	61	57	62	55	62	57	59	70.1
	MIN	41	43	53	48	45	45	47	47	46	47	52	49	47	53	49	45	48	49	44	43	44	39	34	34	34	35	33	33	39	39	43	43.5
BEAUMONT 1 E	MAX	70	81	83	79	70	78	76	75	76	78	80	82	74	72	67	71	75	76	78	66	70	59	60	64	60	66	56	62	58	60	65	70.5
	MIN	40	46	66	45	41	40	49	39	45	50	54	46	56	55	52	51	51	45	37	38	37	39	37	31	30	31	33	43	44	46	51	44.1
BEN LOMOND	MAX	74	77	78	80	70	67	65	60	67	74	80	78	76	74	72	73	73	71	57	58	55	58	57	56	55	54	56	57	61	63		66.5
	MIN	32	39	42	40	38	36	35	34	32	40	43	44	40	36	37	35	36	38	32	37	45	40	38	37	50	42	47	36	34	34		38.3
BERKELEY	MAX	64	70	72	74	60	60	62	58	60	70	72	71	67	69	63	64	67	65	57	58	56	58	56	54	57	57	60	59	58	65	66	62.9
	MIN	45	51	52	50	48	48	45	48	46	49	51	52	57	57	49	47	48	48	48	46	42	46	48	48	50	48	50	46	43	49	50	48.5
BERRYESSA LAKE	MAX							63	64	55	55	67	73	78	68	69	65	67	70	66	55	55	54	58	55	51	53	56	56	56	63	69	61.6
	MIN	37	38	45	44	42	41	39	39	41	40	42	45	44	42	41	39	39	41	39	39	39	39	40	41	45	45	45	43	39	39	47	41.3
BIG BAR RS	MAX	55	51	58	57	59	52	50	55	52	51	62	62	61	49	54	58	55	56	57	53	54	55	51	47	49	49	49	44	51	51	47	53.4
	MIN	39	39	44	47	37	36	36	36	46	45	47	47	37	35	36	32	35	38	38	39	42	39	34	37	40	39	38	36	37	38	39	39.0
BIG BEAR LAKE DAM	MAX	58	51	58	61	52	53	48	56	52	54	48	46	56	42	45	45	49	52	42	47	40	44	34	36	37	35	37	38	35	36	41	46.1
	MIN	19	19	25	27	28	28	26	27	34	27	28	31	24	24	21	22	21	22	23	25	23	31	15	16	18	19	18	21	19	26	30	23.8
BIG CREEK PH 1	MAX	62	70	72	68	67	64	64	62	63	67	69	65	65	65	62	65	68	65	63	60	52	48	50	52	51	52	48	46	49	54	57	60.2
	MIN	43	48	56	52	50	48	49	48	46	48	52	50	49	47	47	49	52	49	45	44	44	37	36	36	37	38	34	30	32	34	39	44.2
BISHOP WB AP	MAX	69	77	78	77	72	69	68	67	71	72	78	71	68	63	62	67	68	70	63	61	51	54	55	53	57	55	58	54	57	62	63	64.8
	MIN	19	28	29	25	25	22	21	27	22	27	29	32	24	22	19	21	23	21	19	18	25	31	20	19	14	21	26	23	18	26	26	23.3
BISHOP UNION CARBIDE	MAX	58	60	63	57	53	57	57	52	53	55	58	54	49	49	52	58	58	57	50	48	43	33	41	40	38	41	36	32	39	39	46	49.2
	MIN	34	32	40	49	40	32	33	40	37	35	38	37	30	30	34	38	37	36	33	32	30	24	11	12	22	26	23	13	18	23	25	30.5
BLUE CANYON WB AP	MAX	62	75	70	63	59	58	60	52	56	61	67	66	64	62	61	63	65	65	59	50	41	44	43	43	43	41	35	44	54	54	64	56.3
	MIN	40	54	50	46	45	43	43	39	39	47	50	49	47	45	46	47	48	47	43	40	35	34	31	30	32	33	29	28	34	41	38	41.1
BLYTHE	MAX	76	80	85	81	82	80	78	74	77	83	83	83	78	76	73	73	72	77	78	69	70	76	72	72	71	70	69	78	67	67	72	75.5
	MIN	39	38	43	43	45	43	40	41	45	43	44	46	47	47	41	41	34	36	38	38	34	47	39	35	36	36	38	38	50	42	42	40.9
BLYTHE CAA AP	MAX	74	81	83	78	78	77	76	72	76	80	81	81	77	76	73	72	70	75	76	69	70	73	68	69	73	69	69	69	65	65	71	73.7
	MIN	43	44	49	44	45	44	45	42	47	47	51	48	53	49	41	39	38	41	40	40	36	49	40	39	38	37	37	42	50	45	46	43.5
BOCA	MAX	60	56	60	70	64	61	61	62	55	55	62	61	51	50	54	55	65	61	61	59	54	41	40	46	49	45	50	35	40	41	46	53.9
	MIN	15	17	17	16	14	17	13	19	19	19	22	25	20	15	13	14	18	15	9	11	21	31	23	14	16	19	23	15	14	15	19	17.4
BONITA	MAX	78	87	93	75	70	70	71	68	70	88	87	82	72	87	87	84	80	77	76	74	73	71	71	70	69	69	69	69	72	75	79	76.2
	MIN	38	40	48	40	52	51	45	42	46	41	49	46	44	43	48	36	38	34	35	37	37	47	47	40	41	41	43	51	35	36	36	42.2
BORREGO SPRGS 3 NNE	MAX	77	80	84	89	85	79	83	83	87	80	84	87	87	82	77	78	80	80	81	78	75	76	75	74	74	75	75	74	72	74	76	79.4
	MIN	36	37	44	43	39	40	40	37	45	42	45	45	44	40	36	33	33	35	36	38	34	42	39	37	35	35	34	34	41	37	36	38.5
BOWMAN DAM	MAX	58	69	69	65	60	58	60	54	58	62	68	61	62	63	61	62	64	64	63	53	49	49	43	45	44	44	39	40	49	51	61	56.4
	MIN	34	44	43	38	35	35	34	36	33	38	41	42	42	36	37	38	39	39	34	35	32	34	33	27	31	30	30	27	29	40	43	35.8
BRAWLEY 2 SW	MAX	77	76	84	89	81	77	78	80	75	78	83	85	82	81	78	75	75	75	75	74	70	72	74	70	75	72	71	71	71	67	67	76.1
	MIN	38	39	43	42	43	41	41	39	46	42	43	45	44	41	37	34	34	34	35	40	35	44	40	36	37	37	37	46	42	41	34	39.7
BRIDGEPORT	MAX	61	63	72	69	66	66	67	62	57	60	61	55	51	55	58	62	60	61	56	52	46	39	44	48	52	53	43	39	37	42	38	54.7
	MIN	10	13	14	17	14	15	12	15	22	18	17	14	9	5	7	12	10	10	5	12	21	30	20	8	27	15	30	10	6	10	14	14.3
BROOKS FARNHAM RCH	MAX	66	68	76	74	71	68	66	66	59	65	66	75	76		71	70	71	70	69		59		60				57	59	57	63	68	66.8
	MIN	29	41	35	36	32	31	30	34	31	36	36	39	37		32	32	33	32	30		35		32				42	35	34	40	46	34.8
BURBANK WB AP	MAX	76	86	92	77	67	69	75	65	69	86	87	81	83	80	75	82	83	79	69	72	68	64	65	66	66	65	60	69	72	73	78	74.2
	MIN	40	47	54	48	50	45	40	42	41	47	52	51	50	51	47	45	45	45	41	43	42	45	43	41	40	42	41	44	43	44	48	45.1
BURLINGAME	MAX	61	66	67	67	63	60	56	56	58	65	67	73	72	66	64	59	61	61	60	55	56	53	55	54	56	62	61	58	59	65	67	61.4
	MIN	39	44	45	44	43	43	40	42	42	45	45	48	45	43	43	42	43	43	41	45	52	44	41	44	50	43	50	42	40	42	43	43.7

See reference notes following Station Index.

Station		1	2	3	4	5	6	7	8	9	10	11	12	13	14	15	16	17	18	19	20	21	22	23	24	25	26	27	28	29	30	31	Average
BURNEY	MAX	49	50	62	62	57	59	55	52	48	55	58	61	56	52	56	52	59	58	59	49	50	46	47	44	45	48	48	44	41	46	54	52.3
	MIN	22	24	24	21	18	18	24	30	30	28	29	23	15	13	14	21	22	22	21	24	36	27	25	26	30	34	32	31	26	25	24	24.5
BUTTONWILLOW	MAX	70	68	67	74	72	74	66	64	61	63	64	68	66	66	71	71	67	67	67	64	64	58	54	59	54	66	61	62	60	58	60	64.7
	MIN	28	31	32	34	35	33	33	30	32	33	33	34	33	36	33	31	26	27	26	27	30	33	32	35	36	33	38	37	35	27	28	32.0
CABRILLO NM	MAX	67	77	85	70	69	64	61	60	65	79	80	80	65	79	80	79	79	76	77	65	66	69	66	67	68	69	68	67	68	70	69	71.1
	MIN	54	52	57	54	54	50	51	48	52	52	64	58	53	56	62	54	53	44	46	50	49	50	53	54	48	49	46	47	48	55	55	52.2
CACHUMA DAM	MAX	78	80	90	94	84	69	71	78	73	73	87	88	85	85	81	79	77	83	80	67	69	61	65	63	68	70	65	63	67	71	72	75.4
	MIN	41	43	51	47	41	45	37	38	40	43	52	48	51	42	44	47	45	46	33	33	38	42	42	37	42	46	46	40	34	41	37	42.3
CALAVERAS BIG TREES	MAX	62	68	78	78	72	67	64	68	60	62	70	72	74	67	70	68	68	70	70	64	61	44	44	48	50	46	50	42	38	59	63	61.8
	MIN	30	30	40	40	38	33	31	32	32	34	38	40	34	33	34	34	34	36	32	31	35	38	32	26	28	30	31	26	26	28	35	32.9
CALLAHAN RS	MAX	54	57	51	46	41	45	49	55	54	59	58	54	45	45	57	55	55	52	58	55	50	55	46	49	46	49	46	38	45	40	39	49.9
	MIN	28	31	31	32	25	27	28	36	34	31	33	29	20	18	25	30	25	25	26	28	30	26	28	23	28	30	28	22	22	26	28	27.5
CAMPO	MAX	69	77	82	78	78	81	84	79	77	75	80	81	78	70	67	74	78	78	78	74	71	60	63	68	63	68	63	63	55	55	61	71.9
	MIN	25	47	62	35	30	32	34	31	39	40	45	38	50	45	47	31	24	26	28	33	27	31	28	19	25	25	25	42	43	45	41	35.3
CAMP PARDEE	MAX	70	68	69	73	72	71	64	67	63	69	67	70	65	67	72	75	71	71	68	63	63	53	55	56	56	61	60	59	56	55	59	64.8
	MIN	44	44	45	46	46	43	43	43	41	41	42	43	43	45	44	46	45	44	41	41	41	47	44	41	39	47	47	43	40	39	39	43.1
CANOGA PARK PIERCE COL	MAX	76	88	96	85	69	72	85	75	73	88	89	83	84	80	74	82	85	83	78	73	68	67	64	68	70	68	63	68	66	70	75	76.3
	MIN	31	47	69	41	47	41	35	35	39	42	46	45	42	46	41	38	34	32	33	38	36	39	38	34	35	40	41	39	53	52	54	41.4
CANTIL	MAX	68	71	77	81	76	70	68	65	75	75	73	75	70	71	68	63	61	63	57	66	57	68	61	59	65	61	64	64	61	63	66	67.2
	MIN	21	27	34	32	34	30	28	27	41	33	35	33	33	36	23	26	21	19	18	26	25	36	25	26	28	26	32	39	25	22	23	28.5
CANYON DAM	MAX	48	48	53	53	50	53	50	44	44	50	51	50	45	45	44	48	47	48	40	45	42	39	42	42		42	40	44	44	50	46	46.2
	MIN	22	25	28	31	25	28	28	32	31	30	33	30	24	22	24	28	27	30	30	30	32	30	29	27		30	31	30	22	22	24	27.8
CATHAY BULL RUN RCH	MAX	67	67	68	76	73	74	69	65	64	62	64	68	66	74	74	75	70	71	71	71	70	58	58	57	60	65	64	60	57	56	59	66.2
	MIN	35	35	40	39	39	39	35	34	34	36	40	37	37	39	38	38	38	34	33	30	43	44	34	33	44	34	42	33	35	31	29	36.5
CECILVILLE SAWYER	MAX	54	[illegible]	66	60	59	62	50	50	55	65	67	60	53	62	68	58	60	61	60	54	51	50	44	48	42	48	42	43	52	58	56	55.7
	MIN	34	40	38	31	27	30	34	40	37	40	42	31	26	27	35	33	32	33	33	36	34	24	28	26	30	33	31	28	29	30	30	32.3
CEDARVILLE	MAX	50	55	52	56	58	55	58	50	49	52	58	65	50	50	45	50	52	52	55	48	50	44	42	44	44	41	47	39	37	39	45	49.4
	MIN	26	31	30	31	34	32	34	40	40	37	39	31	23	21	26	29	30	31	31	32	38	22	23	24	26	29	32	29	22	26	27	29.9
CENTERVILLE PH	MAX	69	75	77	70	71	71	69	57	64	67	75	80	76	74	72	74	72	72	64	56	51	61	59	53	53	55	57	61	68	74	62	66.4
	MIN	34	42	38	38	35	36	36	41	36	39	42	43	34	39	40	37	38	38	36	42	44	35	38	39	47	47	48	36	35	36	38	38.9
CHERRY VALLEY DAM	MAX	63	67	76	76	71	69	68	66	60	63	67	70	74	67	68	65	70	70	69	65	65	63	50	48	51	51	52	49	47	57	60	63.1
	MIN	33	36	43	42	39	48	50	40	36	39	41	41	38	38	35	38	41	38	34	34	33	33	30	28	31	29	31	28	26	32	35	36.1
CHESTER	MAX	53	62	61	60	59	60	52	50	58	60	60	58	50	53	53	60	54	55	50	44	42	40	42	42	45	41	41	42	47	53	51	51.5
	MIN	19	23	23	21	17	22	21	28	28	25	27	23	17	14	19	23	21	24	20	27	32	25	29	25	33	29	30	28	19	21	17	23.5
CHICO EXP STA	MAX	66	72	72	71	70	66	68	56	62	69	73	75	71	72	71	70	70	70	61	56	54	60	55	50	55	54	58	58	65	68	63	64.5
	MIN	34	44	42	41	36	38	38	44	36	39	45	37	38	35	38	35	39	38	40	43	47	34	39	43	47	45	48	40	34	37	39	39.8
CHULA VISTA	MAX	78	66	77	77	66			63	61	64	76	75			75	83	71	69	65			66	68	64		64		64	63	67	69	69.2
	MIN	43	42	48	46	51			44	45	44	49	51			47	43	41	37	40			42	49	41		43		46	41	40	39	44.0
CLAREMONT POMONA COL	MAX	76	85	90	77	66	66	69	70	71	85	86	83	83	80	81	79	81	79	70	71	67	63	64	64	65	64	57	65	68	70	76	73.3
	MIN	40	45	55	47	46	37	36	43	42	41	50	48	48	42	48	38	42	44	40	42	40	42	41	37	37	40						42.7
CLARKSBURG	MAX	65	64	70	70	71	67	63	65	60	64	67	72	70	64	69	70	69	69	64	60	55	52	59	49	50	57	57	60	57	54	55	62.5
	MIN	31	37	36	36	35	37	33	39	35	35	40	38	36	37	35	34	35	35	30	33	37	36	36	43	46	42	42	41	34	33	34	36.5
CLEARLAKE HIGHLANDS	MAX	62	65	68	69	67	64	68	57	63	66	70	69	69	71	64	60	62	56	55	55	53	52	52	54	54	55	54	54	59	69	61	61.2
	MIN	37	40	34	29	28	29	30	31	35	39	37	26	27	31	28	29	29	40	41	32	32	31	36	38	40	39	35	30	35	37	29	33.4
CLOVERDALE 3 SSE	MAX	70	68	80	83	78	70	68	73	61	66	77	80	76	62	79	72	74	73	74	60	52	62	64	56	51	61	56	56	59	65	74	67.7
	MIN	39	44	45	50	40	43	44	42	37	44	47	51	42	38	39	39	44	42	37	38	49	39	38	37	42	44	41	42	42	43	43	42.1
COALINGA	MAX	66	69	71	72	73	67	67	63	61	67	69	68	68	72	75	69	69	70	64	64	59	59	60	54	66	67	60	60	58	60		65.6
	MIN	30	35	37	37	38	35	35	35	36	37	38	35	35	37	38	38	35	30	29	28	41	46	37	32	37	36	49	35	31	30		35.7
COLFAX	MAX	69	75	79	74	71	69	68	62	69	70	74	76	74	74	73	75	75	74	68	65	67	58	55	52	54	54	52	54	59	66	66	66.8
	MIN	43	50	45	50	47	43	42	43	43	43	46	43	39	47	44	46	46	48	45	42	43	42	40	36	44	44	44	37	36	38	43	43.3
COLUSA 1 SSW	MAX	64	73	70	70	67	65	65	57	61	68	71	74	68	70	68	70	69	69	59	55	55	58	50	49	57	55	62	57	62	67	56	63.3
	MIN	32	42	36	37	35	35	32	38	34	38	42	39	35	35	37	35	34	35	33	38	47	35	42	45	46	45	46	37	41	39	39	38.2
CORCORAN IRRIG DIST	MAX	66	65	65	70	71	70	65	65	59	61	63	64	64	67	70	71	66	65	65	63	63	55	54	57	58	64	63	62	58	57	56	63.3
	MIN	31	32	36	36	38	35	35	34	35	32	30	32	37	37	32	32	32	30	27	28	30	45	36	36	35	34	35	33	35	34	29	33.6
CORONA	MAX	77	87	94	79	68	68	76	66	70	87	90	83	84	80	80	84	82	77	67	71	68	63	66	64	65	66	61	69	66	70	76	74.3
	MIN	35	40	68	42	46	40	33	35	39	39	47	44	55	55	56	43	38	34	33	36	38	41	42	34	35	42	39	43	49	48	47	42.5
COVELO	MAX	59	58	70	69	62	64	63	64	53	53	62	68	61	57	64	68	65	65	66	60	54	55	50			50	50	48	50	55	57	59.3
	MIN	29	32	35	37	27	26	29	32	33	36	39	36	27	24	32	28	27	30	30	32	41	28	29			33	38	37	30	32	34	31.8
COW CREEK	MAX	[illegible]	69	74	73	74	74	70	62	69	72	75	79	79	75	69	66	64	66	64	64	62	66	66	63	64	64	64	70	70	71	75	69.1
	MIN	37	40	45	42	45	45	43	45	42	44	45	45	64	45	44	40	38	37	39	40	37	47	42	41	37	40	39	39	52	46	52	43.1
CRESCENT CITY 1 N	MAX	63	70	67	65	57	60	57	55	59	62	59	60	63	70	63	58	57	54	62	62	60	59	59	56		55		54	58	62	63	60.3
	MIN	45	52	49	35	36	40	47	51	52	53	52	46	48	46	45	44	40	42	46	46	40	38	38	42		44		43	44	41	49	44.6
CROCKETT	MAX	63	62	70	69	70	64	63	64	58	62	67	71	75	62	64	67	68	67	63	57	55	53	57	51	56	55	61	55	57	59	58	62.0
	MIN	36	37	45	45	41	44	40	42	43	44	45	44	47	47	49	39	42	44	40	42	50	44	41	45	43	46	49	39	42	42	43	43.2
CULVER CITY	MAX								61	65	87	86	84	86	84	82	86	82	71	60	70	66	67	68	70	68		66	71	71	69	76	73.7
	MIN	43	45	54	50	59	49		50	60	49	55	50	55	51	51	52	50	38	48	45	43	49	49	45	45		48	43	42	42	44	48.4
CUYAMA	MAX	67	67	73	87	83	78	74	75	72	63	72	75	69	79	78	74	70	75	75	69	72	62	61	55	61	61	59	60	52	58	65	69.1
	MIN	25	25	37	37	33	31	30	31	30	33	33	35	33	41	35	30	28	30	28	30	36	30	25	23	26	26	31	38	36	24	27	30.9
CUYAMACA	MAX	58	59	67	71	70	68	72	74	70	69	65	70	73	63	59	56	65	67	68	67	65	61	50	54	52	56	58	56	53	46	43	62.1
	MIN	20	40	45	37	43	40	26	29	35	32	37	36	38	31	35	29	23	23	20	26	20	35	21	17	24	20	23	39	34	35	37	30.6
DAGGETT CAA AP	MAX	67	76	80	73	75	72	73	61	70	71	79	83	70	68	64	65	68	70	70	65	61	69	65	59	72	61	72	65	59	61	65	68.7
	MIN	33	37	39	40	40	38	38	38	38	39	42	44	38	34	30	30	33	36	37	34	33	44	38	35	37	32	39	40	33	28	32	36.4
DAVIS AGR COLLEGE	MAX	66	63	71	71	71	69	64	65	59	65	69	74	75	65	70	71	71	70	68	60	55	53	58	48	49	55	56	59	57	59	59	63.4
	MIN	33	38	36	37	36	37	33	37	35	39	39	44	35	34	39	42	35	37	34	34	48	40	38	45	47	43	47	41	38	36	36	38.5
DEEP SPRINGS SCHOOL	MAX	61	66	63	69	64	64	64	58	63	63	66	67	56	56	56	60	64	63	59	55		50	46	46	50	48	49	50	48	55	55	57.8
	MIN	17	24	28	26	25	25	24	26	22	27	25	30	22	21	17	18	21	22	19	20		32	19	20	15	18	32	14	17	20	19	22.2
DEER CREEK PH	MAX	41	45	45	47	45	40	40	50	51	49	52	47	45	42	43	47	48	47	43	48	45	47	47	47	48	46	43	40	38	46	41	45.3
	MIN	26	33	32	31	29	29	28	30	30	33	35	30	27	28	28	29	31	32	27	28	38	31	33	28	38	37	36	31	28	30	29	30.8

See reference notes following Station Index.

DAILY TEMPERATURES

Station		1	2	3	4	5	6	7	8	9	10	11	12	13	14	15	16	17	18	19	20	21	22	23	24	25	26	27	28	29	30	31	Average
DENAIR	MAX	66	69	70	72	69	64	65	60	62	67	68	67	61	69	70	69	71	66	62	60	56	58	56	51	64	60	62	57	59	56	54	63.2
	MIN	30	36	34	35	36	33	33	33	30	37	38	36	33	33	31	31	35	31	29	29	41	46	41	45	46	37	47	35	31	31	34	[illegible]
DE SABLA	MAX	62	77	72	69	66	63	63	60	59	67	73	72	67	68	65	68	68	67	62	54	48	52	55	54		47		52	60	66	67	62.9
	MIN	37	43	45	42	41	38	36	41	37	40	46	39	37	44	40	41	42	40	40	41	39	34	36	33		40		35	32	38	37	39.1
DOBBINS COLGATE	MAX		76	79	76	73			72		73	72	70			74	73	72	70	63	55	52			54	57	62	54	60	60	65	64	66.3
	MIN		42	46	46	43			40		43	42	41			41	40	41	41	42	39	44			36	44	46	46	44	38	39	41	42.0
DONNER MEMORIAL ST PK	MAX	58	55	63	67	60	58	58	59	53	53	61	59	52	52	51	60	60	60	56	55	51	41	40	44	45	43	45	32	40	40	47	52.2
	MIN	19	21	22	23	20	21	18	20	24	25	28	28	24	19	18	19	23	22	15	18	21	24	27	15	17	21	23	19	14	15	15	20.6
DOWNIEVILLE RS	MAX	50	50	61	59	55	52	52	51	50	55	56	60	61	54	52	52	54	58	55	49	50	45	48	49	50	48	50	44	44	51	59	52.4
	MIN	25	26	31	29	27	27	26	26	29	31	32	32	29	25	25	27	28	30	26	26	34	35	35	27	29	35	37	32	27	27	31	29.2
DOYLE 5 SSE	MAX	48	51	51	55	58	62	58			54	55	61	50	46	43	45	48	50	51	44	51	45	41	44	48	50	53	41	40	42	43	49.2
	MIN	25	24	25	30	33	32	28	35	30	29	30	30	22	17	20	21	24	25	21	25	30	35	26	22	27	28	34	29	20	24	23	26.6
DUDLEYS	MAX	68	74	82	76	71	70	69	63	65	73	74	69	71	71	71	75	75	73	70	67	54	55	55	55	53	52	55	52	55	60	65	65.7
	MIN	24	28	34	32	28	28	24	25	27	30	33	29	28	26	26	28	29	25	20	20	36	39	28	25	35							28.3
DUTTONS LANDING	MAX	68	67	69	71	71			65	59	62	67	72			73	66	67	69	67			56	55	55		56			58	58	59	64.1
	MIN	35	38	40	42	40			35	40	40	41	42			35	37	36	39	37			37	38	39		45			35	36	34	38.2
EAGLE MTN	MAX	71	73	80	83	75	72	74	75	71	75	79	81	81	75	73	73	74	75	76	73	73	70	68	68	69	65	66	65	67	62	63	72.4
	MIN	46	50	55	53	50	49	49	49	49	52	56	57	57	51	46	43	44	47	48	44	42	45	48	43	44	43	43	43	50	47	47	48.1
EAST PARK RES	MAX	66	62	78	75	73	69	69	68	58	62	70	80	73	68	72	71	70	72	70	60	56	54	60	55	50	57	56	55	54	64	69	65.0
	MIN	33	35	41	39	32	32	34	36	32	37	42	42	30	33	35	33	36	35	34	35	44	28	31	35	40	40	44	30	31	35	39	35.6
EL CAJON 2 E	MAX	79	88	91	82	62	73	73	73	74	88	89	85	80	86	85	86	87	82	77	76	73	58	69	70	67	66	64	65	73	71	76	76.4
	MIN	31	30	38	36	46	47	36	33	41	38	40	40	38	37	35	27	29	28	28	32	31	44	42	31	33	34	42	48	32	35	32	35.9
EL CAPITAN DAM	MAX	80	80	88	93	82	73	71	79	77	80	89	90	85	85	87	86	88	88	84	78	77	75	69	71	72	71	71	69	69	74	72	79.2
	MIN	47	47	49	53	43	38	35	38	45	46	45	54	49	44	44	45	49	46	36	39	47	48	46	42	43	41	43	44	39	41	37	44.0
EL CENTRO 2 SSW	MAX	75	84	94	82	77	78	80	78	83	82	82	85	81	78	75	73	75	78	71	66	73	74	70	72	72	72	72	71	65	65	72	76.0
	MIN	42	38	46	45	42	43	43	45	49	48	46	46	45	42	49	34	35	35	37	36	35	44	42	39	39	38	39	39	39	34	37	41.0
ELECTRA PH	MAX	70	73	78	76	75	72	70	66	66	70	72	69	75	77	67	76	73	72	67	64	60	62	61	61	61	60	62	61	60	62	62	67.7
	MIN	33	39	36	38	36	35	34	36	35	38	39	37	34	38	40	36	35	34	30	30	45	47	40	35	47	43	42	36	35	34	34	37.1
ELK VALLEY	MAX	60	59	58	57	42	54	53	54	58	63	60	57	45	44	56	51	50	44	56	55	51	42	48	51	47	50	41	42	49	46	45	51.2
	MIN	38	50	52	41	32	35	41	46	44	48	48	40	36	29	32	47	37	35	34	41	38	33	32	31	33	39	33	32	37	41	41	38.6
ELSINORE	MAX	87	87	90	82	71	75	84	84	79	85	87	85	84	81	80	81	84			82	71	65	67	68	[illegible]	66	65	68	78	58	75	77.5
	MIN	30	30	29	38	40	36	34	34	38	37	43	41	41	40	32	29	29			29	30	40	41	30	31	30	30	30	31	36	40	34.4
EUREKA WB CITY	MAX	64	64	56	54	53	58	59	57	61	63	64	58	60	65	62	52	52	49	63	63	56	56	57	57	57	58	52	55	57	59	59	58.1
	MIN	53	52	51	46	44	42	50	51	51	53	50	46	42	44	48	46	45	45	46	53	44	39	45	47	46	48	45	44	43	44	44	46.7
FAIRFIELD POLICE STA	MAX	63	73	72	72	70	65	67	62	64	70	73	75	70	70	71	71	70	68	65	56	55	61	58	49	50	59	60	61	60	58	61	64.5
	MIN	33	41	38	38	36	39	35	38	35	41	40	39	37	37	35	35	37	36	34	38	50	37	36	43	37	37	45	38	35	37	34	37.8
FAIRMONT	MAX	57	59	67	77	80	73	74	73	71	68	66	72	70	64	63	58	70	64	65	63	60	60	57	58	56	58	58	57	57	52	54	63.9
	MIN	37	40	44	52	55	47	44	44	52	47	47	48	46	45	42	39	38	40	42	43	41	41	40	34	35	37	36	41	32	34	37	41.9
FALL RIVER MILLS INTAKE	MAX	54	50	60	60	54	58		56	46	50	58	58	58		56	50	54	56	54	54		48	44	42		44	44		42	44	54	51.8
	MIN	20	28	26	26	22	26		28	32	30	30	28	20	18		26	26	26	24	26		20	22	28		32	32		26	28	30	26.2
FIVE POINTS 5 SSW	MAX	68	70	70	72	70	67	65	64	62	65	66	67	65	72	74	67	[illegible]	69	62	64	63	58	55	65	64	65	59	60	59	55	56	64.7
	MIN	32	35	33	33	32	35	31	31	33	35	34	35	31	34	32	32	31	26	24	26	32	46	34	37	38	38	47	40	31	30	26	33.4
FOLSOM DAM	MAX	68	67	68	72	72	71	66	67	62	65	68	69	70	66	74	74	71	71	67	63	56	54	55	57	53	60	59	60	58	58	61	64.6
	MIN	48	44	41	47	47	44	41	45	40	45	41	46	35	41	37	47	42	47	45	41	43	42	43	43	43	44	49	45	36	41	39	42.8
FONTANA KAISER	MAX	78	91	93	87	72	65	78	72	73	87	88	86	85	82	79	85	86	80	75	72	66	63	65	65	67	64	61	60	70	71	77	75.6
	MIN	41	50	68	52	48	50	54	44	45	52	58	54	57	52	48	43	45	47	45	52	42	43	43	43	44	39	44	46	45	57	61	48.8
FOREST GLEN	MAX	51	51	59	61	67	50	54	53	49	55	68	58	55	47	49	49	54	53	57	54	58	50	46	45	46	46	47	39	47	47	50	52.1
	MIN	27	32	38	33	25	25	30	33	36	36	39	39	26	25	27	27	27	28	30	30	41	35	29	30	35	29	32	32	31	31	34	31.4
FORT BIDWELL	MAX	48	52	59	60	62	54	52	48	56	60	66	55	48	50	50	56	54	54	56	47	46	48	40	40	41	43	44	41	45	50	42	50.5
	MIN	22	28	27	26	25	29	31	33	39	35	37	28	18	16	21	27	25	26	28	33	32	20	20	24	32	28	32	22	20	25	22	26.8
FORT BRAGG	MAX	63	65	67	66	61	60	60	62	56	60	66	66	63	63	77	64	53	60	59	62	62	58	58	55	57	59	55	60	56	61	62	61.2
	MIN	45	47	48	44	41	41	44	45	47	48	50	46	45	45	47	44	41	42	45	47	48	39	40	46	44	44	45	42	40	40	45	44.4
FORT BRAGG AVN	MAX	63	62	63	67	62			57	61	64	67	66	60	78	64	53	54	59	62	60	61	59	53	56	59	56	60	59	61	61	63	61.0
	MIN	37	41	45	46	40	36		40	43	45	49	41	38	38	45	41	38	42	41	53	42	35	45	47	42	46	44	39	39	41	39	41.9
FORT JONES RS	MAX	56	59	52	46	41	41	48	50	54	56	57	55	48	44	50	52	50	47	45	48	46	38	44	47	44	46	42	40	44	42	38	47.4
	MIN	30	36	36	36	33	34	34	43	38	36	34	39	23	23	27	27	26	29	29	31	36	33	32	30	32	35	30	32	31	30	34	32.2
FORT ROSS	MAX	65	63	68	69	59	60	63	57	60	65	68	67	61	76	62	58	67	66	60	58	62	58	59	58	60	56	59	61	61	63	58	62.2
	MIN	44	48	48	45	40	44	40	44	44	46	47	47	43	46	46	40	40	41	44	52	50	40	42	48	44	46	48	43	41	45	42	44.5
FRESNO WB AP	MAX	67	68	72	72	72	65	64	60	62	63	66	65	66	73	76	70	70	65	64	61	55	56	56	52	64	61	57	55	55	55	59	63.4
	MIN	34	36	37	37	37	35	35	35	36	37	38	38	37	36	36	34	34	31	29	29	42	39	38	39	41	37	39	34	36	32	29	35.7
FRIANT GOVT CAMP	MAX	69	66	68	72	73	72	68	66	62	63	64	66	68	69	73	74	69	69	67	64	63	56	59	52	53	65	74	50	57	57	58	65.0
	MIN	35	36	37	42	44	36	36	38	34	35	39	40	37	39	38	35	35	37	30	31	32	41	34	32	33	36	38	30	29	32	32	35.6
GIANT FOREST	MAX	48	49	55	60	57	56	54	52	56	57	55	58	55	53	53	52	54	56	55	52	50	47	39	39	43	40	43	37	35	37	39	49.5
	MIN	25	31	30	40	37	36	36	37	38	35	37	38	37	36	34	35	38	37	34	32	33	32	26	25	27	27	28	22	23	24	28	32.2
GILROY	MAX	75	70	74	79	79	67	71	69	65	66	71	74	78	72	79	75	72	75	73	60	61	55	66	62	61	62	60	62	61	62	61	68.3
	MIN	33	38	37	39	36	42	34	36	39	40	41	41	35	36	36	37	37	33	31	31	31	41	40	37	44	44	49	31	33	34	35	37.1
GLENNVILLE	MAX	70	82	82	71	74	70	68						76	70	75	74	72	78	72	72	60	58	55	60	58	62	50	52	55	61	65	67.0
	MIN	23	26	34	31	30	27	25	24					31	47	27	25	24	24	23	26	28	35	22	18	27	22	28	32	21	22	25	26.9
GRANT GROVE	MAX		60	66	70	64	61	59	64	59	56	60	65	62	69	60	59	63	65	62	58	55	47	40	44	45	44	48	36	37	43	46	55.6
	MIN	33	35	43	42	39	38	39	38	36	38	40	41	38	37	36	38	40	38	35	34	33	32	25	26	28	28	30	22	21	23	29	34.0
GRASS VALLEY	MAX	65	65	77	72	72	69	68	63	65	60	65	69	74	72	71	72	72	72	72	66	57	47	56	52	50	50	50	47	52	59	66	63.5
	MIN	40	42	48	47	44	42	40	39	40	43	43	44	42	44	45	46	47	44	43	41	42	38	39	34	36	36	35	32	34	36	42	40.9
GRATON 1 W	MAX	63	72	72	73	65	61	67	60	63	69	75	77	60	69	65	65	[illegible]	66	59	53	58	59	55	51	58	56	58	56	60	63	63	63.2
	MIN	33	40	40	38	35	46	32	38	38	39	42	42	33	33	36	34	35	36	34	45	50	37	35	42	43	42	43	41	35	37	34	38.3
GREENLAND RANCH	MAX	67	72	72	72	72	71	71	61	68	71	72	76	79	74	68	64	62	63	62	62	58	65	65	62	63	59	62	72	70	70	76	67.8
	MIN	37	39	41	40	40	42	41	43	38	41	42	44	58	45	39	36	36	33	35	39	34	45	39	39	37	38	36	38	55	42	[illegible]	40.7
HAIWEE	MAX	54	54	64	66	67	68	63	58	56	63	62	64	68	66	62	52	55	58	56	55	60	50	52	52	52	50	51	60	50	52	60	58.1
	MIN	30	32	42	40	38	37	36	36	35	35	37	42	40	38	30	32	32	32	30	32	34	35	33	30	28	29	32	33	30	30	35	34.0

See reference notes following Station Index.

Station		Day Of Month 1	2	3	4	5	6	7	8	9	10	11	12	13	14	15	16	17	18	19	20	21	22	23	24	25	26	27	28	29	30	31	Average
HALF MOON BAY 2 NNW	MAX	62	67	75	79	72	62	62	67	58	65	73	73	75	67	62	66	60	68	58	58	57	58	62	62	60	60	62	60	62	62	68	64.6
	MIN	39	43	44	51	45	46	43	44	42	48	48	48	47	52	44	41	42	41	44	48	48	45	42	45	50	45	48	43	42	48	45	45.2
HAMILTON AFB	MAX	61	66	68	66	63	60	62	56	59	66	66	70	62	63	67	68	64	64	57	55	55	51	52	53	56	58	59	53	55	56	59	60.3
	MIN	37	41	41	41	38	37	33	39	36	43	42	43	38	40	39	38	37	40	36	44	44	42	40	46	45	48	46	41	37	38	38	40.3
HANFORD	MAX	69	68	73	72	70	67	66	60	63	63	63	65	65	71	75	69	69	67	65	64	58	54	59	53	61	61	59	56	58	55	58	63.7
	MIN	30	31	31	35	35	33	32	30	30	29	32	31	32	32	33	30	30	27	26	27	27	47	30	42	39	35	48	31	31	31	30	32.5
HAPPY CAMP RS	MAX	57	59	56	54	48			52	57	58	63	69			49	47	48	47	58		50	58	43	43	45	45	46	41	47	49	48	51.4
	MIN	40	37	46	41	37			38	47	49	44	41			34	38	40	38	39		41	37	34	39	36	35	32	32	36	40	39	38.8
HAT CREEK PH 1	MAX	56	50	62	62	58	59		58	46	55	58	61	58		54	51	57	59	58	47	51	50	45	45	46	48	48		47	47	56	53.3
	MIN	18	26	25	23	20	21		26	32	29	30	25	18	16		24	24	24	23	25	34	24	25	29	34	32	32		25	26	26	25.6
HAYFIELD PUMP PLANT	MAX	70	75	80	86	84	77	77	77	75	78	80	82	83	81	71	72	76	75	78	77	73	73	73	68	68	70	69	71	66	63	63	74.5
	MIN	41	47	57	41	41	37	38	36	40	40	54	46	49	48	41	34	31	33	34	34	28	33	37	32	32	33	32	38	49	47	47	39.7
HEALDSBURG	MAX	72	80	79	80	69	68	72	61	67	76	79	81	65	73	70	70	75	72	59	54	61	63	58	54	62	56	58	62	67	68	67	67.7
	MIN	38	42	44	38	38	47	35	41	39	42	43	50	36	37	38	37	39	39	37	45	50	37	38	42	43	44	43	43	39	38	35	40.5
HENSHAW DAM	MAX	70	70	79	82	77	74	75	78	75	75	75	84	80	73	69	68	77	79	78	73	71	69	59	60	66	60	65	60	61	59	58	70.9
	MIN	22	26	42	32	29	29	29	26	30	34	36	35	36	37	38	26	24	25	24	26	25	28	30	26	27	29	28	33	34	43	33	30.4
HETCH HETCHY	MAX	56	61	64	66	64	61	67	61	60	65	63	68	62	64	60	59	62	63	60	60	60	54	47	49	50	54	52	50	44	50	57	58.5
	MIN	31	36	41	39	38	35	36	36	36	37	38	37	37	35	36	37	39	39	34	32	34	40	32	29	32	30	30	29	28	29	31	34.6
HOLLISTER	MAX	71	77	81	81	68	70	72	65	67	76	77	76	73	78	71	73	77	73	62	59	55	64	61	59	65	62	65	61	63	68	69	69.0
	MIN	30	38	37	37	39	44	33	33	33	37	40	41	36	35	34	35	36	32	31	30	47	41	38	36	43	44	47	35	32	33	32	36.7
HOOPA	MAX	55	53	62	59	60	55	56	51	55	60	65	66	62	55	56	54	56	57	54	53	56	59	55	47	52	56	52	48	47	55	53	55.6
	MIN	39	43	48	51	42	39	39	46	47	49	50	49	38	35	39	40	41	39	41	42	42	41	38	39	41	44	41	38	40	40	41	42.0
HUNTINGTON LAKE	MAX	59	64	65	64	58	56	57	58	50	56	59	62	54	56	54	58	59	56	51	48	42	37	40	41	40	44	36	37	47	49	52	51.9
	MIN	30	37	38	35	33	31	33	32	32	35	36	37	33	31	30	33	35	33	29	28	32	29	22	25	28	24	28	16	20	28	29	30.4
IDRIA	MAX	68	69	72	77	75	70	67	66	64	68	71	69	68	75	76	74	73	74	67	60	57	51	53	58	59	60	57	53	54	61	65	65.5
	MIN	46	45	52	55	54	49	46	46	41	47	51	50	47	52	52	52	53	52	43	43	43	41	38	37	43	40	43	37	36	37	39	45.5
IDYLLWILD RS	MAX	70	80	80	82	73	73	75	71	69	75	75	75	75		74	74	74	73	71	68	68	69	59	60	60	54	60	54	55	58	61	68.8
	MIN	23	34	47	34	34	33	31	30	34	34	36	36	32		26	25	29	29	29	29	26	26	23	20	20	21	20	21	20	23	30	28.5
IMPERIAL	MAX	77	84	90	81	77	78	79	78	78	85	87	84	80	78	76	74	78	77	76	70	73	73	71	73	72	70	74	72	[illegible]	68	73	76.6
	MIN	41	42	50	45	47	44	45	42	47	44	47	48	47	45	42	38	36	39	38	40	39	45	43	40	39	39	40	50	41	42	38	42.7
INDEPENDENCE	MAX	62	63	76	75	73			74	62	65	70	70			73	60	63	66	64			61	58	54		56			61	59	65	65.0
	MIN	22	27	35	35	33			30	32	32	35	36			24	25	25	27	24			25	26	26	22				26	27	35	28.6
INDIO US DATE GARDEN	MAX	82	87	90	96	81	82	85	85	78	84	87	87	88	87	86	80	84	83	82	76	76	77	76	77	75	73	75	72	77	75	72	81.1
	MIN	41	36	36	40	37	39	45	42	41	40	41	43	42	44	38	37	30	32	32	35	39	42	44	43	35	40	39	47	38	47	41	39.5
INYOKERN	MAX	65	70	78	72	69	67	67	58	67	73	72	75	69	67	67	61	60	64	61	67	56	65	56	60	58	59	61	62	55	54	65	64.5
	MIN	27	29	38	34	34	33	41	34	29	35	37	40	36	35	26	27	28	26	25	29	29	36	33	36	32	28	26	28	26	26	28	31.3
IRON MTN	MAX	71	71	78	82	81	78	76	76	69	76	80	80	83	73	72	72	69	71	75	75	71	69	70	68	66	68	66	68	67	62	64	72.5
	MIN	43	51	59	50	46	46	44	45	45	51	56	56	57	57	46	40	42	42	45	42	40	40	41	40	40	39	41	40	49	47	48	46.1
JESS VALLEY	MAX	54	65	59	60	58	56	46	43	55	63	64	54	58	60	58	58	64	63	56	46	43	44	42	44	42	42	40	43	40	48	52	52.3
	MIN	28	31	31	21	24	26	28	33	34	30	38	32	20	20	28	30	31	31	32	36	32	19	22	22	24	24	24	24	16	22	19	26.8
JOICE ISLAND	MAX	65	71	71	71	66	62	64	60	63	69	70	72	63	68	65	67	69	65	60	54	55	59	49									64.3
	MIN	34	41	38	38	36	47	36	38	39	40	41	40	37	38	36	35	37	37	33	42	50	38	37									38.6
JULIAN WYNOLA	MAX	65	70	73	68	70	69	71	68	66	68	71	70	66	62	60	65	69	[illegible]	66	65	63	52	53						55	50	55	64.5
	MIN	30	42	53	38	37	35	40	32	37	45	43	40	51	49	49	49	42	40	31	30	31	34	28						43	40	44	39.7
KENTFIELD	MAX	61	63	67	70	70	61	62	63	60	60	64	69	69	64	65		66	68	66	59	58	54	53	52	56	56	57	59	52	55	59	61.3
	MIN	35	36	41	40	37	38	36	38	37	42	43	40	37	37	39		38	40	36	40	50	38	38	44	43	44	47	39	36	37	38	39.5
KERN RIVER PH 1	MAX	68	68	71	72	78	70	64	61	61	64	65	68	72	85	80	72	69	68	73	67	58	58	59	58	67	66	59	57	60	59	62	66.4
	MIN	52	55	50	52	55	51	52	48	47	44	47	52	48	58	61	58	49	50	55	46	47	46	45	42	49	50	50	41	44	41	42	49.3
KERN RIVER PH 3	MAX	70	82	83	82	78	72	70	62	67	79	77	75	74	72	74	72	78	73	68	70	59	64	60	61	64	62	62	60	63	65	70	69.9
	MIN	27	30	47	35	39	32	29	27	35	36	39	34	45	47	44	28	28	29	29	28	29	41	29	29	32	29	33	34	26	40	35	33.7
KETTLEMAN CITY 1 SSW	MAX	68	68	68	71	72	72	67	65	60	62	64	67	66	67	71	73	68	67	68	63	65	60	57	58	53	67	65	61	60	57	58	64.8
	MIN	35	34	38	36	37	37	34	34	38	38	43	39	39	36	42	39	33	33	32	35	43	42	31	35	36	40	37	37	40	30	27	36.5
KETTLEMAN STA	MAX	70	71	77	76	74	70	68	63	63	67	69	67	69	72	78	72	70	69	66	65	61	60	63	53	71	64	61	60	69	60	63	67.1
	MIN	42	44	44	42	45	47	45	42	45	43	45	46	45	46	40	45	42	40	38	39	47	48	37	37	41	39	49	46	41	32	38	42.6
KING CITY	MAX	76	79	90	85	75	68	74		71	79	76	79	77	83	80	79	80	77	64	65	58	65	62	60	70	67	65	63	67	70	73	72.6
	MIN	28	34	37	30	33	47	33		31	37	37	39	33	37	35	31	35	31	27	34	43	40	39	36	35	45	55	31	29	29	28	35.3
KLAMATH	MAX	58	71	66	53	57	63	54	55	62	65	60	60	61	65	63	56	57	62	57	57	59	58	56	55	52	57	50	53	62	63	62	59.0
	MIN	44	54	49	42	36	41	47	51	51	54	53	45	39	41	43	43	42	39	44	48	48	36	34	43	40	46	43	40	42	42	43	44.0
LAGUNA BEACH	MAX	69	75	86	70	75	61		61	72	71	75	74	66	74	77	78	70	67	65			67	67		67	65	65	66	72	70	72	70.3
	MIN	35	35	48	41	46	42		43	43	41	40	40	31	38	36	36	34	30	37			35	42		35	40	40	40	35	34	36	38.3
LAKE ARROWHEAD	MAX	50	59	65	67	62	63	63	64	58	58	61	61	54	53	50	63	61	64	60	56	52	47	46	48	51	49	48	43	41	44	50	55.2
	MIN	28	35	42	43	40	39	47	39	41	37	39	40	35	32	27	32	37	37	35	36	33	36	27	27	31	28	32	30	34	32	39	35.2
LAKE CITY	MAX	49	54	55	55	60		54				53	61						45	56	52	50	41	42		44	43	47	40		40	44	
	MIN	27	20	30	31	32		34				41	32						26	30	38	37	24	23		25	28	32	29		22	26	
LAKEPORT	MAX	60	73	70	68	63	61	63	55	60	63	75	68	55	69	65	62	61	61	61	52	55	52	50	48	55	52	55	56	56	56	56	59.9
	MIN	31	35	37	35	41	31	31	37	33	37	41	36	28	31	33	30	31	32	32	42	32	30	32	35	25	38	35	31	31	34	32	33.5
LAKESHORE	MAX	60	82	75	70	67	65	63	51	62	72	75	72	72	70	66	71	71	65	60	53	59	62	46	47	56	52	50	57	62	70	67	63.5
	MIN	33	34	46	40	32	35	35	39	39	44	45	41	43	39	35	35	41	35	35	39	38	34	38	42	43	44	37	32	40	45	39	38.6
LAKE SPAULDING	MAX	60	75	75	66	62	60	62	53	57	65	70	65	65	65	63	65	67	67	61	51	48	47	45	46	46	44	39	46	52	52	64	58.2
	MIN	25	36	37	31	28	27	26	29	27	27	35	37	35	30	30	31	31	22	26	27	33	29	30	21	32	29	30	23	22	29	40	29.5
LA MESA	MAX	76	85	89	78	69	70	71	69	70	85	86	82	73	87	84	83	83	79	74	75	73	67	68	68	67	68	66	67	72	71	75	75.2
	MIN	46	45	52	49	51	49	44	39	46	47	52	52	46	50	50	47	46	43	41	45	45	49	47	42	41	43	47	53	43	49	43	46.5
LANCASTER	MAX	65	73	79	85	81	74	73	65	71	71	74	76	70	68	65	63	66	69	62	66	58	69	60	58	60	60	63	60	58	61	62	67.3
	MIN																																
LAS PLUMAS	MAX	66	71	72	70	67	67	67	58	63	72	70	70	68	71	69	70	72	68	66	58	52	60	58	56	56	56	56	60	61	64	64	64.5
	MIN	48	47	43	43	49	48	48	46	46	44	46	46	42	52	52	50	52	51	49	47	48	44	42	42	49	48	50	45	44	45	48	46.9
LE GRAND	MAX	66	68	73	73	71	68	70	60	64	65	64	67	65	74	73	72	70	69	68	61	59	58	51	53	67	65	63	60	55	58	59	64.8
	MIN	29	33	33	32	33	30	35	31	31	35	34	35	32	31	28	29	31	30	26	25	27	39	35	35	41	40	33	30	35	28	29	32.1

See reference notes following Station Index.

Station		1	2	3	4	5	6	7	8	9	10	11	12	13	14	15	16	17	18	19	20	21	22	23	24	25	26	27	28	29	30	31	Average
LEMON COVE	MAX	66	67	75	71	68	66	65	60	61	62	64	66	69	71	73	67	65	63	67	64	55	58	58	56	66	64	57	55	57	57	60	63.6
	MIN	35	36	38	38	39	38	39	35	37	37	37	36	39	37	38	36	36	36	31	32	39	44	38	33	40	40	45	40	36	33	33	37.1
LINDSAY	MAX	67	68	75	73	75	68	67	61	63	65	65	68	70	72	75	68	69	68	67	65	55	58	60	55	67	65	60	58	59	60	61	65.4
	MIN	29	34	33	35	34	34	33	32	33	33	35	34	35	35	33	32	29	28	27	29	36	42	34	29	32	33	42	42	32	28	29	33.1
LIVERMORE	MAX	70	70	76	74	77	75	72	65	68	71	72	79	73	75	68	72	74	76	70	61	60	59	65	67	65	64	65	63	64	63	65	69.0
	MIN	31	33	39	37	36	36	34	32	39	40	39	40	39	37	35	36	38	36	32	34	40	41	36	36	40	42	43	39	34	38	37	37.1
LLANO SHAWNEE HILLS RCH	MAX	61	70	74	80	75	73	73	70	68	67	71	71	64	61	59	59	65	67	65	66	59	60	57	54	59	57	62	52	49	54	59	63.9
	MIN	37	45	53	58	57	50	45	43	48	43	47	52	45	45	39	38	38	41	43	47	43	38	38	35	37	36	40	35	36	39	44	43.1
LODI	MAX	64	70	70	72	67	57	64	62	63	68	70	68	65	69	68	70	70	66	60	57	52	56	50	50	63	59	63	57	54	60	57	62.6
	MIN	29	36	35	35	34	36	31	34	31	37	39	34	35	32	32	31	33	33	29	33	46	39	38	44	47	39	46	36	31	32	33	35.5
LOMPOC SEWAGE PLANT	MAX	71	82	90	77	69	65	69	67	69	80	84	80	75	73	72	70	78	70	61	64	61	64	63	66	67	65	64	65	69	69	73	70.7
	MIN	29	36	44	36	46	54	39	35	41	42	46	42	41	40	36	38	39	35	31	34	41	38	41	36	39	46	49	39	33	36	32	39.2
LONG BEACH	MAX	78	90	90		65	68	80	65	65	91	85	74	66	86	71	80	76	70	64	70	66	65	70	66	65	68	62	72	79	75	79	73.4
	MIN	45	47	57		51	54	47	51	51	50	59	53	53	53	53	52	50	46	44	45	45	51	50	45	45	52	49	48	45	46	46	49.4
LONG BEACH CAA AP	MAX	77	88	92	70	66	68	66	60	66	86	84	75	70	83	70	80	74	68	63	70	67	65	67	68	67	66	64	69	73	72	77	72.0
	MIN	43	44	52	52	51	51	42	50	50	46	56	49	54	50	53	50	45	39	43	42	42	48	47	42	44	49	45	49	45	43	43	47.1
LOS ANGELES WB AP	MAX	78	85	94	75	69	70	64	63	68	87	84	81	77	85	79	83	79	68	62	70	66	65	68	66	68	66	62	70	73	70	75	73.2
	MIN	50	49	57	54	56	56	52	55	55	53	60	56	50	55	60	59	54	43	48	47	47	51	51	47	48	52	51	45	46	45	49	51.6
LOS ANGELES WB CITY	MAX	77	85	89	75	66	67	66	63	66	86	85	79	76	83	77	82	81	73	65	72	67	64	66	66	65	65	61	66	71	70	75	72.5
	MIN	51	51	59	55	54	52	48	47	47	55	61	56	56	57	57	55	56	49	45	49	48	52	51	48	48	50	49	48	46	46	49	51.5
LOS BANOS	MAX	66	71	74	74	70	63	66	60	64	67	70	70	66	69	67	68	68	66	65	59	52	61	48	50	66	61	63	60	57	54	60	63.7
	MIN	32	37	33	35	36	39	32	33	35	37	37	37	33	34	35	34	34	30	28	33	42	45	37	43	43	41	49	36	32	31	30	35.9
LOS GATOS	MAX	70	83	78	80	73	68	71	66	68	73	81	79	73	78	75	72	76	78	62	67	58	63	62	57	63	57	67	64	65	71	71	70.0
	MIN	40	45	45	45	46	45	41	43	38	44	40	48	44	46	45	43	41	41	41	41	41	45	43	42	51	45	43	41	37	38	42	42.9
MADERA	MAX	75	74	69	73	73	73	72	65	60	65	66	68	67	67	75	75	72	71	69	65	65	57	55	51	51	67	63	61	62	51	55	65.5
	MIN	34	34	37	37	37	38	35	35	36	33	38	39	36	36	34	33	35	33	30	28	29	43	39	42	42	34	37	36	37	32	33	35.5
MANDEVILLE ISLAND	MAX	62	69	69	72	65	58	63	61	60	66	70	69	68	66	68	68	70	64	58	56	51	58	50	50	60	58	60		58		52	62.0
	MIN	30	36	36	45	36	35	31	30	30	40	41	36	38	36	36	41	36	36	32	37	47	45	40	46	48	44	50					38.4
MANZANITA LAKE	MAX	47	52	65	65	55	55	55	48	44	47	57	59	52	58	58	57	56	57	57	52	48	37	44	41	38	40	37	37	49	45	50	50.4
	MIN	28	33	35	29	29	28	28	33	30	33	35	37	29	29	30	32	30	31	29	31	32	22	23	23	25	28	28	15	15	32	33	28.9
MARICOPA	MAX	67	67	71	73	75	68	64	62	62	64	67	66	66	75	70	76	68	65	65	64	57	55	58	55	66	62	63	61	58	60	59	64.8
	MIN	44	40	48	46	51	49	43	47	39	43	42	43	41	44	44	40	38	39	35	39	41	42	36	32	42	40	46	44	43	39	35	41.8
MARTINEZ FIRE STA	MAX	64	65	70	71	68	65	62	61	59	60	68	68	76	63	65	66	68	68	65	59	63	54	57	50	54	64	61	62	53	58	60	62.8
	MIN	36	42	38	41	38	44	38	39	40	42	42	39	39	39	41	39	39	37	35	39	49	43	39	44	42	45	48	43	36	38	40	40.5
MARYSVILLE	MAX	68	65	71	72	72	70	69	67	58	62	69	72	75	68	72	71	70	72	69	59	54	52	54	53	52	58	56	61	68	60	59	64.5
	MIN	34	39	38	37	36	37	36	40	36	38	43	43	37	35	38	38	37	37	35	38	47	40	41	46	47	46	48	39	37	36	35	39.2
MC CLOUD	MAX	58	57	72	68	61	60	60	50	47	55	65	67	61	61	64	61	59	66	62	57	47	48	53	39	40	43	42	38	45	54	60	55.5
	MIN	27	30	35	28	22	27	30	35	33	34	35	32	25	23	29	29	29	28	30	30	30	23	25	33	33	34	33	29	27	30	30	29.6
MECCA 3 SE	MAX	76	79	78	88	76	76	76	76	73	76	77	82	77	85	81	77	78	75	76	66	65	73	68	68	72	65	70	67	74	69	69	74.5
	MIN	37	36	46	42	40	39	42	39	42	41	43	44	43	42	38	33	31	33	35	36	34	36	41	37	36	36	41	47	43	44	42	39.3
MERCED FIRE STA 2	MAX	67	68	70	72	69	67	65	62	63	65	63	63	63	72	70	70	69	67	64	61	58	59	58	53	57	61	62	59	56	51	56	63.2
	MIN	30	35	32	35	35	31	33	33	32	37	36	36	33	32	32	30	34	31	28	28	39	45	32	41	43	41	49	34	34	33	34	34.8
MIDDLEWATER	MAX	66	67	72	72	73	65	63	60	63	64	66	66	68	70	70	66	65	65	65	65	58	56	59	56	67	69	61	58	56	58	60	64.2
	MIN	38	37	41	42	42	39	38	38	36	38	39	41	40	41	42	36	35	35	35	33	43	43	35	34	39	38	47	39	36	34	32	38.3
MILL CREEK 2	MAX	69	78	81	80	70	70	74	70	71	76	78	77	76	73	70	75	77	76	72	69	65	55	55	58	58	59	59	56	59	63	66	68.9
	MIN	46	53	60	58	49	52	56	56	50	57	59	58	57	53	50	51	60	60	50	50	50	45	38	43	40	41	37	38	39	39	44	49.6
MINERAL	MAX	54	53	63	65	57	55	53	52	47	55	60	64	55	52	55	58	62	61	59	53	43	39	38	40	42	38	39	34	37	47	51	51.0
	MIN	25	32	32	27	24	27	25	28	28	30	32	29	26	25	28	28	30	30	29	33	32	25	28	28	28	32	30	25	24	28	29	28.3
MITCHELL CAVERNS	MAX	64	74	76	75	69	66	68	65	66	71	73	70	64	63	63	65	71	71	68	61	61	60	52	55	56	51	59	54	50	56	62	63.8
	MIN	45	52	59	43	50	49	52	49	48	50	55	37	36	47	47	48	54	57	55	50	45	47	44	41	41	41	41	33	30	37	37	45.8
MODESTO	MAX	68	70	71	73	70	65	67	68	63	69	71	71	60	71	71	71	71	67	63	59	51	60	52	51	65	59	64	59	59	61	59	64.5
	MIN	30	38	35	37	37	37	33	37	35	38	40	38	36	35	34	35	37	34	33	32	43	42	41	43	46	40	41	37	34	33	32	36.9
MONO LAKE	MAX	50	53	55	62	61	55	51	61	56	54	50	51	48	45	46	49	51	49	50	51	48	40	42	45	50	48	45	41	37	45	42	49.4
	MIN	24	26	27	29	28	27	26	26	27	27	28	29	25	22	22	23	26	25	24	25	31	28	25	24	31	27	31	18	17	23	24	25.6
MONTEREY	MAX	72	79	89	82	62	67	70	70	69	75	80	80	75	70	68	70	81	70	56	65	57	64	62	64	65	62	65	63	65	69	71	69.6
	MIN	46	47	44	53	45	47	44	47	44	45	49	52	46	46	48	44	48	50	43	40	42	42	46	43	48	45	47	44	40	42	44	45.5
MONTICELLO DAM	MAX	66	66	80	75	72	71	69	68	58	66	73	77	78	69	73	71	73	73	70	59	57	56	64	59	53	56	59	58	60	63	68	66.5
	MIN	37	43	45	43	40	41	39	39	40	43	44	46	43	40	40	39	40	39	37	38	43	38	39	40	45	45	45	41	37	40	46	41.1
MOUNTAIN PASS	MAX	57	63	68	70	62	66	65	57	60	58	67	65	52	50	53	60	63	63	63	65	55	58	52	51	53	52	50	52	44	47	49	57.7
	MIN	35	39	45	46	46	37	36	36	37	42	42	45	40	35	33	34	41	43	41	39	32	28	30	30	29	29	30	30	28	28	30	36.0
MT DIABLO NORTH GATE	MAX	69	72	72	72	76	67	66	68	65	69	71	76	69	67	73	73	73	74	72	67	57	51	59	56	55	55	58	55	57	57	62	65.6
	MIN	51	51	55	62	54	48	49	50	45	43	48	47	49	52	52	54	55	56	54	47	46	43	43	43	42	43	42	39	40	43	48	48.2
MOUNT HAMILTON	MAX	63	67	75	69	67		62	60	61	65	66	62			65	68	70	67	60		50							42	49	59		
	MIN	48	52	63	59	53		48	47	44	50	53	50			54	55	55	55	48		39							32	35	44		
MOUNT HEBRON RS	MAX	55		64						48	55	62	65	54	49	48	61	55	53	46			51	43	49								
	MIN	14				14				34	34	36	20	12	11	18	26	21	20	22			8	14	14								
MOUNT SHASTA WB CITY	MAX	56	63	66	55	62	60	52	47	56	65	72	53	49	66	61	63	68	65	58	49	47	50	40	39	42	41	39	46	48	50	37	53.7
	MIN	37	37	39	28	27	30	34	33	33	35	39	30	26	25	36	36	34	33	37	36	31	22	35	33	32	34	33	26	33	33	30	32.5
MT WILSON FC 338B	MAX	66	69	78	73	70	71	71	68	66	70	75	70	67	65	67	70	70	70	66	64	57	57	50	54	52	55	49	48	49	52	59	63.5
	MIN	45	52	56	57	53	52	53	52	48	50	53	55	50	47	49	52	52	51	49	45	44	35	32	37	36	39	37	30	34	34	40	45.8
NACIMIENTO DAM	MAX	76	77	85	83	74	71	73	65	74	75	77	77	73	74	74	78	75	71	63	62	60	60	55	61	65	65	64	62	63	66	69	69.9
	MIN	30	28	40	38	34	35	37	35	33	34	40	40	38	40	38	34	36	31	26	25	42	43	42	39	44	46	51	36	35	33	33	36.6
NAPA STATE HOSPITAL	MAX	69	74	75	74	66	69	68	62	64	71	75	75	68	73	70	72	76	68	70	72	62	59	58	55	60	63	60	56	60	67	65	67.0
	MIN	35	41	40	40	38	42	38	40	38	41	42	44	35	34	40	37	39	38	41	37	50	39	38	40	49	44	45	40	35	39	37	39.9
NEEDLES CAA AP	MAX	72	79	81	76	76	73	73	65	72	75	78	80	70	71	69	68	71	73	72	66	66	69	65	64	67	66	69	65	60	60	65	70.2
	MIN	42	44	53	45	46	44	45	44	46	50	48	48	55	53	43	39	39	42	42	41	39	46	38	40	38	39	39	43	45	42	49	44.1
NEVADA CITY	MAX	57	59	60	66	62	60	59	56	56	57	62	64	64	62	63	65	62	63	62	57	55	48	50	50	50	50	51	47	48	52	63	57.4
	MIN	28	29	34	33	31	30	29	30	30	31	35	30	27	30	30	31	33	34	29	29	36	33	32	29	30	37	39	34	28	29	32	31.4

See reference notes following Station Index.

Station		1	2	3	4	5	6	7	8	9	10	11	12	13	14	15	16	17	18	19	20	21	22	23	24	25	26	27	28	29	30	31	Average
NEWARK	MAX	68	65	72	73	72			65	60	63	68	71	73	71	71	66	68	68	67	58	59	54	54	61	56	61	58	61	55	59	65	64.2
	MIN	33	40	42	40	38			36	44	44	45	47	45	45	42	41	40	38	38	41	48	44	40	42	45	45	48	42	36	40	41	41.7
NEWMAN	MAX	69	72	74	75	71	66		67	65	69	71	73	65		70	72	69	68	64	65		64	64	65		65	67		66	59	58	67.4
	MIN	31	36	35	34	35	38		29	35	36	38	37	33		31	36	35	30	29	31		32	31	30		36	37		33	28	29	33.3
NEWPORT BEACH HARBOR	MAX	67	70	79	69	65	66	60	59	62	74	79	73	64	74	72	67	68	65	60	65	64	65	65	64	64	64	63	63	70	73	78	67.5
	MIN	42	43	54	50	56	54	52	49	47	45	50	52	48	44	49	43	44	36	44	45	40	40	49	42	51	51	50	47	47	49	50	47.2
NORTH FORK RS	MAX	72	68	74	84	78	75	75	68	62	65	71	74	69	74	74	74	72	76	77	72	69	56	56	58	59	61	63	51	55	58	62	67.8
	MIN	32	34	40	38	38	36	33	32	31	35	39	36	37	38	35	34	34	35	34	32	34	43	38	30	37	34	38	28	27	31	30	34.6
NORTH HOLLYWOOD	MAX	81	86	95	78	66	74	78	67	72	90	90	82	88	88	78	85	88	82	77	72	68	78	74	66	68	69	61	72	76	76	81	77.6
	MIN			44	46	53	50	48	40	46	46	46	48	50	52	54	46	46	44	45	44	46	54	47	42	41	44	46	48	43	41	45	46.4
OAKDALE WOODWARD DAM	MAX	66	65	66	70	70	67	63	64	60	61	66	67	63	63	69	70	62	67	64	60	59	53	57	55	52	63	59	61	56	50	58	62.1
	MIN	31	35	35	42	36	40	35	37	30	33	43	43	41	37	35	35	41	38	36	32	35	46	42	42	44	37	41	36	32	32	31	37.2
OAKLAND WB AP	MAX	65	72	74	71	64	62	56	59	58	71	71	74	70	65	65	65	68	63	58	57	55	53	60	56	60	59	62	57	58	65	66	63.2
	MIN	40	45	45	45	43	45	41	41	47	44	45	45	47	43	43	42	42	42	40	45	47	44	43	45	49	47	46	42	38	44	46	43.9
OCEANSIDE PENDLETON	MAX	72	69	78	70	63	62	61	59	62	68	84	70	65	70	82	70	71	73	65	64	62	64	65	63	62	64	61	63	73	72	72	67.7
	MIN	47	42	43	50	55	49	45	45	45	45	48	49	48	50	53	48	43	39	34	36	40	52	44	51	43	43	43	50	44	48	42	45.6
OJAI	MAX	79	88	94	80	68	72	79	68	74	87	89	88	88	84	81	80	82	82	68	75	70	66	65	68	69	67	59	70	74	74	79	76.4
	MIN	34	37	45	42	42	39	35	35	37	42	44	45	43	45	39	38	34	34	33	36	40	41	40	36	37	35	38	35	33	33	37	38.2
ORANGE COVE	MAX	69	68	68	76	73	73	77	77	61	63	64	65	67	69	72	73	71	68	67	65	65	55	59	58	58	66	64	59	56	59	57	65.9
	MIN	32	33	35	36	40	36	34	35	34	37	37	36	36	36	35	33	32	30	28	29	38	43	35	31	37	34	44	37	32	30	30	34.7
ORICK PRAIRIE CR PARK	MAX	57	65	63	56	55	60	54	55	58	63	61	59	53	56	60	55	55	57	55	55	57	53	52	52	50	53	50	50	56	56	52	55.9
	MIN	42	52	47	43	37	39	45	50	49	53	49	46	41	40	42	40	45	41	41	46	46	37	38	42	40	45	41	39	41	41	42	43.2
ORINDA BOWMAN	MAX	65	72	73	75	66	66	68	65	64	70	77	74	66	65	67	70	71	68	61	57	55	61	59	51	56	56	60	58	57	57	66	64.4
	MIN	30	37	37	37	34	35	31	35	33	38	39	39	36	36	36	35	38	35	31	39	48	34	36	43	44	44	44	35	31	35	33	36.7
ORLAND	MAX	66	65	76	74	72	69	68	69	53	61	70	74	74	72	72	70	71	69	70	57	56	57	62	48	49	56	53	60	58	65	71	64.7
	MIN	33	41	37	38	34	35	32	36	37	37	38	45	37	38	39	37	35	35	35	36	46	36	41	42	46	43	41	37	41	39	40	38.3
ORLEANS	MAX	51	64	59	60	53	56	54	53	59	62	61	62	53	55	53	50	55	52	50	50	57	53	45	45	48	47	48	48	56	55	55	53.8
	MIN	38	48	51	48	42	39	40	42	50	52	53	48	35	36	38	40	40	40	40	40	46	41	36	39	43	44	41	40	40	41	38	42.2
OROVILLE 1 WSW	MAX	70	67	71	73	72	71	68	68	59	62	68	71	72	71	72	71	72	70	70	62	56	54	58	56	56	57	57	58	59	61	67	65.1
	MIN	36	39	39	37	35	38	35	42	35	39	43	38	39	35	37	35	38	39	36	41	47	36	40	43	44	46	48	39	34	36	36	38.9
OROVILLE 7 SE	MAX	65	70	70	70	70	70	65	65	58	60	65	68	75	68	70	70	70	62	68	60	55	52	60	55	55	55	55	67	58	60	62	63.6
	MIN	35	35	38	40	37	37	35	40	34	38	40	43	38	38	40	38	38	40	35	38	43	35	37	38	42	44	45	38	33	32	38	38.1
OXNARD	MAX			96	76								74	71	81	80	84	82	66	63	65	65	67	65	65	65	66	60	66	70	73	79	71.8
	MIN			48	46								50	49	50	53	56	50	38	40	44	45	49	47	45	45	45	48	44	45	45	47	46.8
PALMDALE	MAX	66	72	77	84	81	75	73	71	72	71	74	77	70	68	63	65	67	69	63	72	65	65	61	59	67	61	59	61	57	61	65	68.1
	MIN	29	32	39	42	54	41	36	37	44	38	40	43	38	36	31	30	30	29	31	34	34	41	35	31	39	31	44	34	27	26	31	35.7
PALMDALE CAA AP	MAX	63	71	76	85	82	71	72	66	69	69	71	75	68	68	63	63	64	66	60	65	58	65	59	57	65	60	60	59	57	60	64	66.2
	MIN	24	27	35	42	51	32	32	31	39	35	36	37	34	33	25	25	25	25	28	30	30	38	32	25	36	27	42	30	24	26	29	31.8
PALM SPRINGS	MAX	80	90	93	80	82	80	80	78	78	88	87	89	84	83	81	79	77	78	77	73	74	73	72	72	72	71	72	72	68	70	76	78.4
	MIN																	39	41	37	37	33	44	36	37	38	35	31	41	41	41	53	
PALO ALTO CITY HALL	MAX	62	64	74	74	73	59	62	60	59	61	67	72	74	66	70	64	67	74	67	57	58	53	50	59	54	60	64	60	53	62	60	63.2
	MIN	34	43	40	40	39	47	37	38	41	41	41	44	38	38	38	38	39	36	35	39	53	44	39	41	45	42	48	39	37	37	40	40.4
PALOMAR MTN OBSY	MAX	69	73	80	80	69	70	75	71	66	71	78	78	77	69	65	74	74	74	71	70	61	60	56	56	53	56	55	51	54	45	52	66.2
	MIN	38	47	55	55	51	52	52	51	47	46	51	46	41	43	42	45	48	49	48	43	41	36	33	33	37	35	38	33	43	36	42	43.8
PANOCHE JUNCTION	MAX	68	70	71	72	72	66	66	61	62	66	64	58	66	69	67	68	68	68	68	68	69	67	63	48	64	66	67	66	61	60	60	65.5
	MIN	39	37	38	41	42	42	39	37	41	40	40	42	40	40	41	40	39	37	36	37	37	36	33	33	35	36	36	37	34	30	28	37.5
PARADISE	MAX	68	68	77	76	72	70	69	68	55	60	71	75	78	74	73	69	73	70	71	61	57	50	60	51	50	57	50	51	56	66	70	65.0
	MIN	43	49	46	49	45	43	41	45	40	45	45	48	47	50	50	48	48	45	44	45	43	39	40	38	38	44	39	42	39	46	46	44.2
PARKER RESERVOIR	MAX	70	72	78	83	80	81	77	74	71	73	76	79	80	72	71	70	68	69	73	74	70	69	74	69	67	69	66	70	71	63	61	72.3
	MIN	46	48	51	53	53	50	48	47	49	52	51	51	53	48	45	44	42	43	45	46	42	43	46	42	44	42	44	43	45	45	46	46.7
PASADENA	MAX	78	89	93	82	68	70	76	68	68	89	88	82	85	82	80	84	85	79	70	74	69	64	66	67	64	66	62	69	71	72	78	75.4
	MIN	44	46	54	51	52	49	42	43	44	51	54	53	50	50	45	44	45	45	42	45	43	46	45	42	42	43	45	42	42	42	47	46.1
PASO ROBLES	MAX	73	77	86	87	78	71	71	70	69	75	77	74	75	81	77	78	74	74	64	62	60	60	59	68	68	63	64	62	62	68	70	70.9
	MIN	20	31	29	30	29	38	24	27	26	34	30	36	29	30	27	23	23	18	18	21	34	36	40	33	42	47	51	32	31	26	25	30.3
PASO ROBLES CAA AP	MAX	70	75	81	83	70	70	70	62	66	74	76	72	70	80	73	77	72	70	64	62	56	58	57	61	65	63	62	59	59	64	66	68.0
	MIN	25	33	34	34	33	39	30	31	31	36	36	38	33	36	32	29	30	24	22	23	41	42	37	34	44	50	39	33	31	28	27	33.4
PETALUMA FIRE STA 2	MAX	68	74	72	75	69	67	70	64	66	72	80	78	69	70	70	69	72	68	60	57	56	64	55	53	60	59	62	61	63	62	63	66.1
	MIN	24	39	39	37	34	43	33	37	40	39	39	39	31	34	35	34	36	35	33	44	52	41	37	44	48	45	44	48	35	36	34	38.4
PINNACLES NM	MAX	78	80	90	87	72	75	78	68	75	82	83	78	77	80	74	82	80	78	70	69	59	64	57	63	70	62	63	61	66	69	72	73.0
	MIN	30	37	39	40	36	35	32	35	34	38	42	48	35	37	38	36	38	33	30	28	40	37	35	31	42	40	44	31	29	29	30	35.[illegible]
PISMO BEACH	MAX	81	92	87	69	63	67	66	64	78	81	88	85	75	68	66	70	69	65	59	60	59	63	60	61	62	63	65	65	69	64	70	69.5
	MIN	39	58	54	51	54	50	43	46	44	57	53	62	52	50	45	45	46	45	36	36	38	45	50	41	41	41	53	49	47	47	42	47.1
PLACERVILLE	MAX	61	65	63	71	76	64	65	60	61	62	62	65	62	65	66	68	67	65	64	60	58	51	55	54	54	53	56	51	51	51	54	60.6
	MIN	30	32	36	38	33	33	30	34	32	35	36	34	32	34	35	35	36	35	29	29	43	43	36	30	31	37	37	32	28	29	30	33.7
PLACERVILLE IFG	MAX	67	67	71	79	71	70	69	66	62	62	67	74	72	70	71	73	72	71	71	67	58	51	56	55	55	50	54	49	52	55	60	64.1
	MIN	46	51	53	54	49	44	48	48	45	46	48	51	48	52	48	52	53	52	46	45	45	43	42	38	40	39	36	38	40	40	42	45.9
POINT ARENA	MAX	61	66	65	69	62	57	60	63	56	62	68	65	63	64	69	61	55	65	65	59	58	60	58	57	57	59	56	58	58	61	61	61.2
	MIN	48	46	48	44	41	41	42	43	45	47	47	45	42	46	46	41	41	41	42	48	50	39	42	50	43	46	44	40	38	38	43	43.8
POINT ARGUELLO LIGHT STA	MAX	67	74	73	68	61	60	62	63	63	68	72	71	65	62	66	64	68	64	56	60	60	62	65	60	63	63	61	60	65	63	70	64.5
	MIN	50	55	55	55	54	56	54	51	55	55	57	60	55	52	51	55	53	50	47	47	54	56	51	52	52	52	55	53	49	50	54	53.1
PT PIEDRAS BLANCAS	MAX	60	72	72	66	64	61	61	61	60	66	66	66	65	62	61	61	64	57	56	60	61	63	59	66	63	60	60	60	60	64	65	62.6
	MIN	46	55	56	53	54	50	50	51	51	53	56	54	50	50	52	51	52	50	46	46	51	45	50	47	50	50	54	49	48	50	50	50.6
POMONA	MAX	79	88	92	80	67	66	77	66	69	86	88	84	85	81	80	82	83	80	71	72	68	64	67	66	65	65	58	67	72	72	78	74.8
	MIN	33	36	47	40	47	42	34	35	37	40	44	43	42	42	40	36	36	34	33	35	33	40	40	33	34	40	39	40	33	33	38	38.0
PORT CHICAGO NAVAL DEPOT	MAX	64	65	70	71	71	65	60	65	62	62	68	73	76	64	65	70	70	65	60	62	58	54	61	58	53	55	63	63	57	58	59	63.5
	MIN	30	31	33	33	34	34	30	34	35	35	35	37	39	39	36	36	32	29	30	30	47	38	34	35	43	43	40	35	31	33	35	35.0
PORTERVILLE	MAX	71	68	68	75	70	76	68	67	62	64	65	67	68	70	72	75	69	70	69	68	66	57	59	61	62	69	64	59	60	59	61	66.4
	MIN	34	35	36	38	37	37	36	35	35	37	38	39	39	38	37	36	33	32	31	33	35	42	36	30	31	36	38	43	33	30	31	35.5

See reference notes following Station Index.

Station		1	2	3	4	5	6	7	8	9	10	11	12	13	14	15	16	17	18	19	20	21	22	23	24	25	26	27	28	29	30	31	Average
PORTOLA	MAX	62	68	70	66	62	61	62	56	57	66	64	58	53	51	54	65	63	67	60	53	49	41	46	49	46	47	43	39	41	48	50	55.4
	MIN	12	22	22	20	23	22	17	26	23	23	26	23	21	15	17	20	18	21	16	22	29	33	28	15	34	23	31	21	13	17	25	21.9
POSEY 3 E	MAX	63	76	75	73	70	66	68	64	59	69	71	69	70	64	66	69	70	69	64	64	57	51	49	54	49	53	48	46	50	55	60	62.3
	MIN	31	36	37	36	36	35	34	34	34	37	40	39	39	43	36	35	37	38	34	33	34	35	24	25	28	26	30	29	26	28	30	33.5
POTTER VALLEY PH	MAX	65		77	73	71	68	69	63		72	76	71	63	77	70	70	74	74	66	59	59	58		51	54	50	52	56			68	65.6
	MIN	34		34	34	32	32	33	39	35	35	43	39	29	31		32	33	34	35	45	47	33	36	35	36	42	39	35			32	35.7
PRIEST VALLEY	MAX	67	68	83	83	76	75	70	68	63	69	71	66	67	73	75	75	72	82	72	65	55	58	55	60	63	59	56	59	55	65	64	67.4
	MIN	19	31	33	29	28	26	25	25	25	30	31	33	25	28	28	26	27	22	21	19	35	40	35	27	35	35	33	28	24	23	23	28.0
QUINCY RS	MAX	53	58	59	57	59	60	61	53	58	59	61	54	56	54	50	58	49	54	41	42	41	47	49	45	52	49	44	47	47	51	55	52.4
	MIN	20	21	21	23	18	18	22	24	32	25	31	31	23	17	19	23	23	28	30	26	34	36	32	27	29	31	33	33	27	27	26	26.1
RAMONA SPAULDING	MAX	79	87	92	82	72	75	84	78	78	84	90	85	84	79	79	88	88	83	80	76	76	65	67	70	66	69	67	66	66	64	71	77.1
	MIN	40	39	56	38	30	31	34	32	39	41	52	42	43	46	53	47	42	33	29	34	29	39	33	26	29	30	40	45	41	34	33	38.1
RANDSBURG	MAX	61	71	74	77	70	66	65	63	67	67	70	68	64	63	60	61	64	67	63	65	58	59	55	53	57	56	57	54	51	56	60	62.6
	MIN	38	45	51	51	49	44	43	42	45	43	49	50	47	46	40	39	41	44	44	43	42	42	35	35	37	36	40	37	36	37	41	42.3
RED BLUFF WB AP	MAX	64	81	74	71	69	67	65	54	65	72	77	74	70	72	70	73	72	72	59	56	56	64	49	49	52	54	58	57	66	71	71	65.3
	MIN	36	50	41	43	36	40	37	42	40	40	46	55	44	38	42	39	37	39	39	46	40	35	40	42	47	47	45	38	40	44	39	41.5
REDDING FIRE STA 2	MAX	63	82	74	70	67	67	63	60	63	70	75	75	73	71	67	73	70	71	62	57	60	62	54	50	51	54	55	53	67	72	74	65.3
	MIN	40	52	47	50	39	43	40	45	43	45	48	53	48	45	48	45	45	39	40	46	44	42	44	44	44	47	40	37	43	52	52	44.8
REDLANDS	MAX	78	87	90	80	66	65	81	73	75	84	87	84	81	78	76	81	84	84	74	71	69	62	63	66	62	65	55	67	69	69	73	74.2
	MIN	39	42	48	46	38	38	42	43	42	48	49	49	48	46	39	38	42	44	40	41	40	45	44	37	37	36	43	40	37	37	46	42.1
REDWOOD CITY	MAX	63	75	72	74	64	62	60	60	60	68	72	76	68	71	67	63	73	67	57	59	55	57	60	56	60	62	66	58	63	69	70	64.7
	MIN	36	45	42	42	40	46	39	39	40	42	43	45	43	41	40	40	40	38	37	38	50	44	40	42	51	43	49	40	38	38	42	41.7
RICHMOND	MAX	68	66	74	73	75	62	68	66	62	61	69	75	75	66	67	70	67	72	70	60	60	57	58	62	60	52	62	62	55	63	64	65.2
	MIN	42	47	49	48	45	49	42	44	47	46	48	49	51	56	48	45	45	47	43	47	52	43	43	46	44	50	50	44	40	42	46	46.4
RICHMOND FIELD STA	MAX	68	68	73	74	77	77	62	61	59	59	71	71	72	67	69	64	66		65	57	55	54	56	58		60		61	54	60	65	64.4
	MIN	42	46	50	47	45	45	42	43	48	48	47	47	48	49	46	44	44	44	42	45	53	44	43	46	49	49	49	45	41	41	45	45.7
RIVERSIDE FIRE STA 3	MAX	80	87	94	79	68	64	78	71	72	87	90	85	84	80	81	85	87	80	72	71	70	65	67	66	65	67	60	69	67	69	75	75.3
	MIN	32	37	52	41	44	40	34	35	38	39	44	43	45	43	44	34	35	34	32	36	32	42	40	34	36	43	41	45	51	43	53	40.1
RIVERSIDE CITRUS EXP STA	MAX	76	81	85	93	80	66	65	80	72	73	85	90	87	82	79	76	84	87	82	73	73	72	65	67	66	65	67	59	67	64	70	75.3
	MIN	38	43	59	45	42	39	40	41	40	46	50	48	52	49	45	42	43	43	37	40	37	44	41	36	35	40	42	44	48	41	52	43.3
ROCKLIN	MAX	67	63	71	70	72	69	65	65	62	63	66	68	74	65	70	70	69	71	66	60	55	52	53	58	52	58	60	60	58	58	59	63.5
	MIN	34	38	39	37	35	36	32	32	34	34	38	37	34	33	33	35	36	35	34	31	34	38	38	39	38	41	40	40	31	31	33	35.5
SACRAMENTO WB AP	MAX	63	65	70	67	65	60	62	59	63	66	67	69	65	68	68	68	65	64	60	54	53	57	52	50	56	57	62	56	54	55	55	61.1
	MIN	37	40	41	40	41	35	34	39	37	40	43	39	39	39	39	40	40	40	36	34	48	39	40	45	47	42	45	41	35	36	34	39.5
SACRAMENTO WB CITY	MAX	63	69	71	71	67	64	65	61	63	68	71	71	65	69	72	70	69	68	62	54	52	59	52	50	57	57	60	57	57	59	59	63.0
	MIN	39	43	43	42	43	39	36	42	40	43	46	43	42	42	42	42	43	44	39	39	48	42	42	45	48	45	47	43	38	40	37	42.2
SAINT HELENA	MAX	72	77	80	77	67	67	71	62	68	77	78	82	73	77	74	74	78	75	60	57	57	59	57	52	60	56	58	60	61	66	65	67.6
	MIN	32	39	38	38	35	40	33	37	34	38	41	44	37	37	35	33	35	35	33	38	50	33	35	37	48	43	44	41	35	38	37	37.8
SAINT MARYS COLLEGE	MAX	65	70	69	71	65	62	64	64	61	66	72	73	67	64	64	64	68	64	58	56	55	58	57	51	53	56	59	55	54	59	62	62.1
	MIN	29	32	37	35	33	41	32	33	32	36	38	44	47	34	35	34	35	32	30	37	47	45	34	41	47	41	46	33	34	30	39	36.9
SALINAS 2 E	MAX	73	81	92	84	64	68	72	66	70	80	81	82	79	76	71	70	81	75	56	60	57	65	60	64	66	64	65	61	65	71	73	70.7
	MIN	38	38	50	47	47	51	40	40	35	45	46	45	45	44	39	38	44	46	35	39	47	36	42	41	40	44	49	37	34	40	39	42.0
SALT SPRINGS PH	MAX	64	80	78	76	73	68	67	65	66	71	76	76	74	67	66	70	72	69	65	62	58	50	52	54	54	54	48	50	62	62	70	65.1
	MIN	40	50	58	52	50	43	44	44	41	44	46	47	52	47	48	50	53	51	48	42	43	40	36	34	40	36	36	32	34	36	46	44.0
SALYER RS	MAX	58	52	59	59	60			55	54	58		62				56	52	56	56	54	52	56	51	50	52	54	50	46	48	54	51	54.2
	MIN	35	42	42	50	40			38	38	42				31		36	35	35	38	38	39	41	35	38	42	43	41	38	40	39	42	39.1
SAN ANTONIO CN MOUTH	MAX	72	85	88	85	70	72	78	71	72	82	83	81	80	79	75	80	83	82	77	70	71	66	60	64	60	62	61	63	67	62	72	73.3
	MIN	47	54	59	53	45	50	53	55	49	56	63	57	59	54	53	58	59	60	43	47	49	41	41	45	39	38	39	40	41	42	42	49.4
SAN BERNARDINO CO HOSP	MAX	79	87	92	80	67	68	81	74	77	85	88	88	82	80	77	83	84	83	77	73	71	64	64	65	64	67	59	67	64	70	74	75.3
	MIN	33	40	48	42	40	35	37	38	39	43	46	45	43	43	35	35	37	39	35	39	35	42	47	34	33	34	41	39	55	40	53	40.2
SANDBERG WB	MAX	54	61	70	71	68	68	67	66	61	62	65	65	59	56	53	56	60	61	64	63	56	51	51	49	51	55	50	44	45	47	52	58.1
	MIN	43	48	52	58	52	50	50	47	46	52	54	54	49	46	45	45	48	53	52	49	47	38	35	38	39	38	38	36	34	36	39	45.5
SAN DIEGO WB AP	MAX	73	79	[illegible]	68	67	67	68	64	68	81	84	76	69	81	81	81	76	73	71	71	[illegible]	66	68	67	67	67	67	66	75	75	80	72.5
	MIN	49	50	55	52	56	56	53	49	52	53	57	56	55	53	55	48	48	44	46	49	48	55	55	48	49	49	51	52	47	52	48	51.3
SAN FERNANDO	MAX	78	88	90	79	68	69	83	71	74	85	90	83	83	81	73	78	80	83	71	75	70	63	65	66	66	65	61	67	66	71	75	74.7
	MIN	53	56	51	45	49	39	38	40	40	47	65	53	53	60	58	58	58	50	40	41	41	41	42	42	37	38	39	43	51	50	50	47.4
S F RICHMOND SUNSET	MAX										70	71	68	69	69	62	58	73	69	58	57	57	62	56	54	61	60	61	58	61	65	71	63.2
	MIN										48	48	49	47	46	45	45	45	46	48	49	52	45	45	48	47	46	51	44	43	45	46	46.7
SAN FRANCISCO WB AP	MAX	66	75	73	75	64	63	59	60	60	70	74	75	69	69	67	68	67	65	59	58	58	55	59	56	60	63	63	59	61	65	67	64.6
	MIN	42	47	48	46	45	46	42	44	46	47	48	48	46	44	45	45	46	46	43	49	48	46	44	46	49	47	48	44	42	46	45	45.7
SAN FRANCISCO FOB	MAX	62	71	73	71	61	63	65	60	62	68	73	76	69	68	64	68	68	66	60	57	56	59	58	55	59	60	61	56	60	63	67	63.8
	MIN	50	53	55	54	51	52	47	49	50	53	54	54	56	54	51	50	52	53	52	51	51	47	49	50	51	49	52	49	[illegible]	50	51	51.2
SAN GABRIEL FIRE DEPT	MAX	82	91	96	85	69	70	74	69	69	92	91	82	84	85	85	86	87	78	77	75	69	67	69	67	67	68	62	70	74	74	80	77.2
	MIN	38	41	50	46	52	46	40	40	45	46	49	48	46	49	46	42	41	38	37	40	39	46	43	39	39	43	43	43	39	39	42	43.1
SAN GREGORIO 3 SE	MAX	71	76	88	79	64	67	72	61	70	73	78	76	72	69	63	66	73	73	58	59	56	64	60	55	60	57	62	60	62	68	69	67.1
	MIN	34	40	42	55	36	41	39	41	38	45	45	47	46	43	39	36	40	40	35	44	52	40	40	41	43	40	48	41	39	44	43	41.8
SAN JACINTO	MAX	77	88	90	82	69	76	82	76	76	85	84	84	83	80	79	82	84	82	75	74	71	62	61	67	63	65	59	64	68	70	76	75.3
	MIN	28	30	42	37	30	31	32	35	35	34	38	40	36	38	30	28	33	33	30	34	30	41	32	28	29	28	35	40	29	42	39	33.8
SAN JOSE	MAX	66	75	75	75	66	64	66	64	62	69	74	79	70	73	68	68	72	69	60	62	56	57	62	59	64	61	65	58	62	66	70	66.4
	MIN	40	45	45	44	45	48	41	44	46	45	46	50	44	45	44	44	46	43	41	43	51	47	45	44	55	46	51	44	40	42	42	45.0
SAN LUIS OBISPO POLY	MAX	76	79	84	92	82	66	69	77	70	73	80	83	77	80	80	73	81	81	75	60	64	63	66	61	66	69	65	65	64	66	72	72.9
	MIN	38	39	53	49	51	47	46	46	47	56	62	63	53	48	43	43	43	40	37	36	35	47	47	42	42	48	48	48	47	41	42	46.0
SAN MARCOS RANCH	MAX	77	79	90	91	82	70	69	77	72	73	83	88	83	81	80	78	78	80	82	67	68	62	63	62	65	69	63	63	70	69		74.5
	MIN	36	39	42	42	37	39	29	31	37	37	43	43	42	47	48	43	41	36	32	30	30	39	39	35	36	40	42	40	28	38		38.0
SAN MATEO	MAX	65	75	73	77	72	64	61	60	60	68	73	75	75	70	70	67	69	68	63	58	58	60	59	59	60	64	65	62	61	67	69	66.0
	MIN	44	42	42	42	43	44	42	41	44	45	44	47	45	45	42	42	41	40	41	42	49	42	40	41	47	42	40	41	38	40	42	42.6
SAN PEDRO	MAX	67	82	85	78	63	63	65	60	67	84	82	76	65	79	79	75	70	65	61	63	61	63	63	61	62	64	61	63	67	67	72	68.8
	MIN	50	53	63	55	56	56	53	52	54	56	66	55	56	56	61	61	56	50	48	47	48	52	53	49	49	51	52	48	52	52	53	53.6

See reference notes following Station Index.

Station		1	2	3	4	5	6	7	8	9	10	11	12	13	14	15	16	17	18	19	20	21	22	23	24	25	26	27	28	29	30	31	Average
SAN RAFAEL	MAX	66	74	75	75	67	65	69	65	64	70	73	75	68	70	70	71	73	69	64	58	57	57	57	57	59	58	62	59	60	64	64	65.6
	MIN	42	46	50	47	43	43	41	45	43	48	47	49	48	45	46	43	46	48	42	46	51	39	44	46	46	47	48	43	40	44	43	45.1
SANTA ANA FIRE STA	MAX	77	90	95	75	73	69	66	59	68	89	88	80	73	83	74	77	70	70	63	72	68	68	67	65	67	66	65	67	72	75	80	73.3
	MIN	39	41	52	47	52	52	49	49	50	44	49	49	48	43	46	39	38	33	40	41	38	39	45	41	44	46	47	49	52	47	45	45.0
SANTA BARBARA	MAX	73	89	92	76	66	67	68	63	70	84	84	79	70	82	79	81	79	72	65	67	66	67	65	68	68	66	60	71	71	71	75	72.7
	MIN	39	43	50	48	55	47	44	45	45	45	50	49	47	47	45	46	42	41	44	43	47	47	45	42	44	45	46	41	41	40	42	45.0
SANTA BARBARA CAA AP	MAX	85	71	89	74	65	65	65	65	69	81	78	75	68	78	79	74	75	67	62	65	65	65	64	65	68	66	61	73	70	68	72	70.5
	MIN	37	35	44	45	53	45	41	42	42	42	45	45	44	43	42	40	35	35	45	39	45	48	44	40	44	44	44	45	38	36	38	42.1
SANTA CLARA UNIVERSITY	MAX	66	77	75	74	65	64	64	63	61	69	72	78	69	72	68	68	70	68	58	61	55	56	61	58	64	61	60	60	63	66	68	65.6
	MIN	37	43	42	43	41	47	40	40	40	40	44	44	46	43	45	47	43	45	41	42	41	43	35	33	33	35	35	36	40	41	40	40.8
SANTA CRUZ	MAX	71	77	87	75	70	64	66	64	66	75	76	74	74	66	74	67	79	73	61	57	58	64	59	61	69	70	64	63	62	68	68	68.5
	MIN	35	43	45	45	47	49	46	40	37	44	46	49	41	43	40	39	44	43	35	40	50	41	51	39	47	43	50	46	37	37	39	42.9
SANTA MARIA	MAX	75	75	88	92	78	67	79	79	68	72	86	89	87	75	74	74	74	82	72	62	64	62	66	61	66	67	65	64	65	70	70	73.2
	MIN	30	48	49	42	49	49	49	39	39	39	46	56	56	45	43	42	42	42	30	33	35	33	41	36	41	45	45	41	37	38	38	41.9
SANTA MARIA WB AP	MAX	78	88	90	77	65	66	71	66	70	84	87	86	75	73	76	74	81	73	59	62	60	65	64	64	67	65	63	65	69	69	73	71.8
	MIN	32	39	48	45	51	47	35	38	44	42	45	53	45	44	40	38	38	38	33	38	44	39	42	36	44	48	45	38	36	37	36	41.2
SANTA MONICA PIER	MAX	64	68	78	66	68	65	61	59	62	69	79	70	68	82	80	72	64	62	59	63	63	64	63	61	63	62	63	67	68	69	68	66.8
	MIN	51	53	63	57	51	46	52	52	52	52	62	56	54	54	60	56	53	47	47	50	50	53	50	49	48	54	50	52	51	49	51	52.4
SANTA PAULA	MAX	80	85	91	99	76	70	72	74	66	79	90	96	86	86	82	79	83	84	78	64	74	70	69	67	70	72	69	57	70	70	76	76.9
	MIN	44	45	47	49	47	40	40	38	41	47	58	55	50	60	63	58	51	48	38	43	45	46	45	43	40	41	42	42	40	50	45	46.5
SANTA ROSA	MAX	69	67	79	77	79	69	67	72	60	66	74	79	74	61	72	70	70	75	71	59	57	58	65	59	53	60	56	60	61	65	66	66.8
	MIN	32	32	39	39	36	36	34	34	38	37	39	41	32	33	34	34	34	35	35	35	48	38	35	35	44	43	44	43	35	36	34	36.9
SCOTIA	MAX	59	63	72	68	59	60	64	62	56	61	68	66	59	57	67	64	56	62	60	65	62	59	56	54	57	55	55	54	60	62	61	60.7
	MIN	51	48	49	50	42	39	40	48	49	50	51	51	43	42	45	45	44	43	43	44	47	42	42	46	45	45	46	44	41	41	42	45.1
SHASTA DAM	MAX	60	60	76	72	65	61	60	60	52	59	66	70	66	67	65	60	65	67	63	59	54	57	60	47	48	49	50	49	53	60	65	60.2
	MIN	44	46	50	51	45	45	46	47	47	48	51	53	55	51	48	48	48	49	47	47	44	45	45	44	43	43	39	40	41	46	51	46.7
SIERRA CITY	MAX	61	61	76	72	67	65	63	61	57	58	66	71	67	65	65	67	67	70	66					56	50	49	47	44	45	53	59	61.0
	MIN	29	41	44	36	31	31	28	33	29	40	42	45	44	36	34	34	40	41	34					26	34	31	34	31	30	37	41	35.4
SIERRAVILLE RS	MAX	59	57	63	68	68	64	64	65	57	54	66	65	57	54	55	57	64	62	64	55	57	42	43	49	50	53	50	39	45	44	50	56.1
	MIN	16	21	22	24	24	25	21	26	27	24	27	22	20	15	17	22	20	22	18	21	33	34	25	17	20	22	29	22	12	19	19	22.1
SODA SPRINGS	MAX					55	54	55	58	51	61	62	51	52	59	57	58	60	59	55	50	43	39	39	41	39	38	35	32	38	42	40	49.0
	MIN																																
SONOMA	MAX	65	72	71	73	64	64	66	61	63	70	74	74	63	73	68	68	70	67	60	58	56	55	56	53	58	60	60	58	58	60	63	63.9
	MIN	30	38	37	36	34	43	32	37	35	39	40	42	31	32	34	33	34	34	33	40	51	40	36	40	47	45	44	37	33	36	35	37.4
SONORA	MAX	71	71	71	81	77	76	70	70	62	68	71	73	68	75	77	75	75	73	74	68	66	57	60	56	62	60	60	59	58	57	62	67.8
	MIN	36	35	41	42	41	40	37	38	36	37	42	39	39	40	40	41	41	40	36	35	35	46	38	34	34	36	37	34	32	34	33	37.7
SO ENTRANCE YOSEMITE NP	MAX	67	76	78	72	74	70	70	60	64	65	72	71	67	68	66	71	69	65		59		50	47			54	49	46	52	58	61	63.7
	MIN	30	38	41	33	33	34	33	34	33	35	37	37	35	32	33	36	33	30		29		34	28			26	33	24	24	29	29	32.3
SQUAW VALLEY LODGE	MAX	53	53	63	59	56	57	56	52	52	51	50	45	44	48	58	55	59	54	52	50	41	39	40	43	42	45	30	34	33	45	46	48.5
	MIN	21	23	26	26	25	32	25	28	28	26	27	27	20	15	22	25	23	24	18	21	27	30	25	14	30	19	27	21	7	14	16	23.0
SQUIRREL INN 2	MAX	54	57	66	69	70	59	65	63	59	60	62	62	56	51	55	65	64	63	61	55	51	45	46	50	53	48	50	43	40	43	47	55.9
	MIN	37	41	48	50	49	50	49	50	47	44	46	50	42	40	39	42	48	50	46	43	44	35	32	33	34	35	37	29	30	31	36	41.5
STOCKTON CAA AP	MAX	63	70	69	73	68	62	64	62	63	67	71	69	62	68	69	70	71	67	58	58	51	55	52	49	63	59	66	57	56	60	57	62.9
	MIN	33	39	37	36	36	37	32	36	35	38	40	38	37	35	34	37	38	37	31	33	47	39	38	44	47	42	44	39	35	33	31	37.4
STOCKTON FIRE STA 4	MAX	63	63	67	68	69	66	60	63	61	61	61	68	67	61	66	65	67	67	63	58	58	52	55	53	50	62	59	62	55	56	57	61.4
	MIN	33	40	31	38	36	39	34	38	36	39	43	41	36	36	35	36	37	35	34	34	39	43	41	45	47	42	44	38	34	36	33	37.8
STOCKTON MOWRY BRIDGE	MAX	67	71	70	72	70	65	67	62	65	70	73	71	68	66	68	71	70	69	60	57	56	60	55	50	64	58	62	60	57	60	56	64.2
	MIN	30	38	33	33	33	38	28	31	35	36	37	36	29	34	35	39	35	32	28	33	45	44	36	44	47	41	49	39	37	32	31	36.1
STONY GORGE RESERVOIR	MAX	65	79	75	75	70	70	68	57	60	72	80	76	70	73	72	71	72	70	59	57	57	63	50	48	55	57	57	56	68	72	73	66.0
	MIN	34	42	40	40	34	34	36	39	35	40	43	36	34	34	40	36	35	36	37	43	45	30	35	35	40	42	38	31	33	37	39	37.2
STRAWBERRY VALLEY	MAX	59	71	73	67	65	62	62	53	55	66	70	69	66	66	67	68	70	70	70	53	48	50	49	48	47	45	45	47	56	60	60	59.9
	MIN	35	45	45	43	39	38	36	40	38	34	46	46	43	37	40	42	44	40	38	33	33	34	33	31	30	39	31	35	32	38	37	37.9
SUNLAND	MAX	80	94	97	82	70	74	84	76	77	91	91	78	87	85	82	88	89	86	75	77	73	65	68	70	70	68	59	72	71	74	80	78.5
	MIN	45	45	58	50	41	39	38	46	46	49	61	50	50	55	52	51	53	58	50	45	44	40	42	40	39	40	38	38	44	46	50	46.5
SUSANVILLE AP	MAX	48	53	56	58	63	62	62	55	55	56	58	55	53	46	42	49	50	52	46	46	42	43	43	42	49	50	43	40	40	44	41	49.7
	MIN	21	22	23	23	26	31	25	32	31	27	29	26	17	14	19	19	18	21	19	24	35	34	24	20	36	28	29	26	21	22	22	24.6
TABLE MTN	MAX	54	55	70	69	66	65	66	58	57	58	59	55	53	50	60	63	63	60	57	54	50	46	48	49	47	52	48	43	32	36	40	54.3
	MIN	38	43	45	55	50	48	50	49	42	42	42	46	39	38	38	45	43	43	42	40	38	31	28	34	32	34	34	29	23	25	29	39.2
TAHOE	MAX	47	50	50	50	58	56	55	58	52	50	50	49	51	45	44	47	51	52	50	51	50	38	40	42	44	41	48	32	37	43	43	47.5
	MIN	26	27	29	30	28	29	27	29	28	30	29	27	27	23	25	27	27	28	26	25	29	30	27	21	30	25	27	20	18	21	24	26.4
TEHACHAPI	MAX	63	72	81	72	69	75	78	63	61	69	77	72	65	62	60	64	70	70	67	71	59	55	55	59	53	60	48	47	52	60	63	64.3
	MIN	32	35	47	45	46	31	27	27	36	37	41	37	41	44	39	32	32	34	28	32	29	31	22	25	35	26	32	37	25	36	31	33.9
TEJON RANCHO	MAX	67	66	70	72	75	68	66	61	61	63	66	66	70	77	76	70	70	68	69	66	58	56	58	57	66	62	56	57	56	59	58	64.8
	MIN	41	40	45	45	50	47	42	40	42	43	44	48	45	50	52	46	43	43	44	43	42	42	38	38	46	43	48	45	37	36	34	43.3
THERMAL CAA AP	MAX	84	82	93	78	79	81	81	77	80	83	84	82	84	85	79	82	81	79	71	74	77	72	74	75	68	73	69	75	70	71	76	78.0
	MIN	38	35	49	42	41	39	42	41	43	42	45	46	46	42	36	32	31	33	35	36	36	47	43	36	37	37	37	41	45	45	42	40.0
THREE RIV EDISON PH 2	MAX	70	71	83	80	77	77	70	68	65	67	67	70	74	77	77	77	74	73	75	74	71	68	59	63	64	65	64	56	60	64	65	69.8
	MIN	34	35	39	40	39	37	36	38	35	42	37	39	37	37	40	41	34	33	34	33	37	43	35	33	35	35	39	35	33	32	33	36.5
TIGER CREEK PH	MAX	61	68	66	66	61	64	58	60	62	64	69	60	60	60	62	65	61	60	59	61	54	53	54	54	52	52	50	53	53	55	54	59.1
	MIN	34	38	42	42	39	38	34	36	37	40	42	39	34	32	38	40	41	40	34	34	42	44	38	32	42	36	40	33	32	33	32	37.4
TORRANCE	MAX	78	80	94	78	68	69	61	64	68	87	85	79	78	86	72	83	80	68	62	71	62	63	67	66	65	65	64	70	74	72	77	72.8
	MIN	39	40	49	47	56	50	46	47	51	45	52	47	51	49	48	45	42	43	45	43	43	45	46	43	44	43	46	43	41	39	39	45.4
TRACY CARBONA	MAX	63	64	68	69	69	66	64	65	60	60	66	70	70	60	63	63	68	65	62	60	57	51	58	54	53	62	61	63	57	56	59	62.1
	MIN	37	39	36	38	36	34	37	39	39	40	40	42	34	35	41	41	40	34	31	33	39	49	36	35	36	47	50	43	44	34	30	38.4
TRACY PUMPING PLANT	MAX	65	71	70	72	68	65	67	61	62	69	73	73	63	64	66	70	69	64	60	57	55	60	56	49	60	64	63	58	57	61	59	63.6
	MIN	34	39	34	36	38	37	33	35	34	38	38	42	34	33	36	37	36	32	30	35	48	43	35	41	45	45	50	44	37	33	31	37.5
TRONA	MAX	60	60	64	70	68	67	66	67	52	62	65	69	69	67	62	60	56	55	56	58	60	52	60	58	55	62	56	70	60	62	61	61.6
	MIN	27	32	36	38	36	37	36	34	33	36	38	40	31	29	30	30	25	24	24	26	28	35	32	31	32	32	45	36	42	33	34	33.0

See reference notes following Station Index.

Station		1	2	3	4	5	6	7	8	9	10	11	12	13	14	15	16	17	18	19	20	21	22	23	24	25	26	27	28	29	30	31	Average
TRUCKEE RS	MAX	53	53	56	65	59	57	56	57	52	52	57	56	45	46	48	55	59	57	56	55	50	39	38	41	45	47	47	33	34	35	38	49.7
	MIN	16	22	23	24	22	24	22	23	26	25	26	27	22	14	14	21	22	22	17	19	23	31	25	15	16	24	24	20	11	12	16	20.9
TULELAKE	MAX	54	61	60	55	52	54	56	56	55	59	65	54	50	55	68	54	55	50	45	48	46	42	45	44	42	39	40	49	46	42	39	51.0
	MIN	31	27	25	21	18	23	24	24	34	34	43	23	15	14	24	31	25	23	22	23	32	15	20	20	23	32	29	16	25	32	30	25.1
TURNTABLE CREEK	MAX	61	62	78	73	69	65	64	60	58	60	70	73	69	68	69	64	69	70	65	55	55	57	61	48			52	49	54	60	69	63.0
	MIN	43	44	52	51	44	45	45	46	45	47	51	54	53	52	48	48	48	46	45	45	44	45	44	45			44	40	41	45	51	46.6
TUSTIN IRVINE RANCH	MAX	78	92	95	85	70	69	67	60	69	88	89	80	78	82	78	73	70	72	73	73	69	70	69	67	68	68	64	66	70	75	80	74.4
	MIN	34	33	47	40	57	48	43	48	44	40	43	43	38	40	42	35	35	30	35	36	35	44	41	36	40	38	42	44	44	40	41	40.5
TWENTYNINE PALMS	MAX	69	77	82	78	72	74	74	66	73	77	79	79	73	71	66	68	72	76	73	66	64	68	65	63	60	63	60	62	58	61	65	69.5
	MIN	32	38	50	41	40	38	32	36	42	40	44	45	41	39	31	30	31	35	36	33	31	44	40	33	33	33	33	32	41	37	43	37.2
TWIN LAKES	MAX	52	59	59	56	58	50	52	48	48	54	56	49	49	52	52	52	54	54	52	44	39	38	38	38	38	34	32	34	42	40	54	47.6
	MIN	22	30	24	22	23	23	21	24	24	21	29	29	22	20	22	22	22	24	20	30	31	24	13	12	22	16	20	10	11	28	23	22.1
UKIAH	MAX	66	79	80	77	71	69	71	59	58	73	78	72	60	76	72	70	71	74	59	55	60	59	54	55	49	52	53	59	64	70	70	65.6
	MIN	32	40	39	38	33	30	33	33	34	38	43	38	31	31	34	30	31	32	33	43	44	32	34	35	37	41	37	37	31	35	33	35.2
U C L A	MAX	75	86	94	87	76	63	59	60	63	88	86	81	78	81	78	84	82	72	63	70	64	63	62	65	62	63	57	68	70	64	75	72.2
	MIN	51	60	71	54	54	48	45	41	44	54	66	58	54	55	60	61	62	46	39	46	47	49	47	46	45	48	45	47	50	50	52	51.5
UPLAND	MAX	74	85	88	85	65	70	77	78	73	84	85	81	83	81	80	80	84	83	73	73	68	66	61	65	60	63	59	63	67	67	73	74.0
	MIN	53	50	60	58	40	39	51	55	48	55	64	60	62	57	54	49	54	54	51	46	51	44	43	42	42	38	41	42	44	44	49	49.7
UPPER LAKE RS	MAX	65	78	78	75	73	69	68	69	62	67	77	75			72						56	58	54	56	55	50	52	56	63	72	70	65.4
	MIN	25	35	34	30	27	27	28	35	30	32	38	32			24						41	27	31	32	33	38	35	31	29	31	29	31.4
UPR SAN LEANDRO FILTERS	MAX	67	66	74	75	76	65	64	63	60	61	70	75	76	66	69	68	67	71	67	58	56	53	58	60	55	61	57	61	59	60	62	64.5
	MIN	40	41	45	46	43	42	41	41	43	44	47	47	44	54	46	45	43	43	42	44	48	40	39	42	45	44	43	42	39	39	44	43.4
VACAVILLE	MAX	65	75	73	70	67	66	65	60	64	70	72	78	69	71	70	72	70	68	59	55	55	61	49	49	57	57	61	61	59	49	56	63.6
	MIN	34	41	38	39	39	35	35	37	37	41	42	41	40	42	39	38	38	37	34	38	48	39	35	43	46	44	46	38	35	34	33	38.9
VALYERMO RS	MAX	62	72	75	81	77	75	73	74	71	67	72	74	72	65	63	60	64	65	66	65	65	60	60	54	61	61	63	60	54	57	62	66.1
	MIN	24	31	36	42	40	37	30	32	37	34	36	36	35	32	27	24	25	26	30	35	32	32	23	22	28	24	30	26	31	27	39	31.1
VICTORVILLE PUMP PLANT	MAX	63	65	73	76	85	81	76	72	74	69	70	74	75	71	68	63	65	65	67	72	68	62	63	59	60	64	60	65	57	53	58	67.5
	MIN	21	28	33	39	40	31	32	31	37	31	33	37	32	31	22	23	24	26	26	32	28	37	26	25	27	25	29	33	29	32	30	30.0
VISALIA	MAX	72	69	70	77	75	75	68	67	61	62	65	66	68	70	74	75	73	71	71	68	66	56	57	62	56	68	66	62	59	56	59	66.6
	MIN	35	36	38	39	39	38	37	35	37	37	38	40	38	39	39	37	35	32	31	33	36	44	33	33	35	42	43	41	36	32	31	36.7
VISTA	MAX	75	84	89	81	73	70	66	67	70	83	85	80	74	84	83	82	82	77	71	75	70	69	68	67	67	66	66	72	71	72	78	74.7
	MIN	42	39	49	43	50	46	38	38	42	48	50	46	41	44	49	45	40	35	35	39	36	43	43	37	40	40	45	41	38	36	37	41.8
VOLTA PH	MAX	63	77	76	73	69	66	65	62	63	71	74	74	70	71	68	70	70	69	66	55	50	57	55	48	48	56	51	53	63	66	68	64.1
	MIN	37	50	48	45	40	41	42	46	40	45	51	51	44	40	43	42	46	43	41	44	41	37	38	37	43	40	42	38	35	46	40	42.5
WALNUT CREEK 2 ESE	MAX	66	64	74	73	72	69	65	59	62	64	69	74	76	65	67	66	72	71	66	63	59	52	60	54	55	55	63	63	57	59	61	64.4
	MIN	30	34	34	36	33	38	35	39	33	37	38	40	41	34	35	34	34	32	31	36	48	36	36	44	42	47	46	35	33	35	37	36.9
WALNUT GROVE	MAX	64	68	70	70	68	71	68	65	64	67	72	71	72	68	70	70	71	69	67	69	68	68	58	55	62	56	62	56	56	59	59	65.6
	MIN	32	34	36	35	33	37	35	33	33	39	41	39	38	35	45	36	38	35	36	35	42	48	40	45	46	42	48	40	35	36	33	38.1
WARNER SPRINGS	MAX	72	82	84	76	75	78	80	75	76	77	82	83	80	72	73	78	79	77	76	72	68	60	62	65	61	64	61	69	59	60	63	72.2
	MIN	24	38	38	35	42	31	33	30	31	30	30	39	38	35	35	31	31	33	30	31	26	21	21	25	27	25	25	37	33	40	37	31.7
WASCO	MAX	69	68	70	71	71	73	65	63	60	62	64	66	65	66	70	72	66	68	67	64	63	56	56	60	54	66	63	61	60	57	59	64.4
	MIN	33	35	36	37	38	37	36	35	35	38	37	39	37	40	36	35	33	32	31	32	38	42	37	35	39	36	38	39	35	30	31	35.9
WATSONVILLE WATERWORKS	MAX	73	73	78	84	84	59	63	70	66	68	78	79	78	74	69	74	69	80	73	57	58	57	63	61	58	62	58	62	60	64	70	68.5
	MIN	35	35	45	45	45	48	37	39	37	40	46	47	44	43	38	38	38	39	35	39	42	43	43	40	43	45	45	39	38	37	41	40.9
WEAVERVILLE RS	MAX	52	48	60	49	60	48	49	52	50	52	63	54	61	45	53	58	57	58	55	48	54	48	52	47	50	49	44	50	44	55	42	51.8
	MIN	30	35	39	44	32	33	34	35	42	39	37	34	34	29	30	31	31	33	34	36	39	32	31	35	35	35	35	34	35	34	35	34.6
WEED 1 S	MAX	56	55	58	62	50	47	53	52	49	55	59	61	50	45	58	61	54	55	51	58	50	47	43	44	42	42	42	40	40	46	47	50.7
	MIN	32	32	31	27	20	21	32	38	39	34	33	36	20	19	21	39	30	28	29	44	35	19	18	35	29	30	32	27	28	25	26	29.3
WHEELER	MAX	63	68	71	67	58	57	61	56	60	61	67	68	67	68	65	54	57	55	64	60	59	58	55	56	56	57	56	62	67	55	54	60.7
	MIN	47	51	53	48	43	43	47	48	47	52	50	52	48	48	49	44	42	44	43	52	46	41	45	48	48	48	44	42	42	40	40	46.3
WHITE MOUNTAIN 1	MAX	50	51	52	57	51	48	50	52	45	45	51	52	45	44	47	48	49	48	49	45	42	36	27	33	33	37	37	28	26	34	33	43.4
	MIN	13	18	23	31	38	24	23	24	23	24	26	28	16	11	12	13	12	18	12	15	16	19	3	8	10	14	22	2	5	15	11	17.1
WHITE MOUNTAIN 2	MAX	38	40	41	42	35	33	35	36	30	30	40	35	34	28	38	34	34	38	36	36	30	24	18	18	18	20	20	12	14	18	20	29.8
	MIN	20	26	28	28	24	20	21	24	18	21	26	23	16	16	22	20	20	20	16	16	18	14	[illegible]	10	8	0	0	- 2	0	0	0	15.3
WILLIAMS	MAX	71	70	74	72	74	70	69	67	56	63	69	73	75	76	71	71	70	69	69	56	54	55	59	48	53	57	57	61	59	64	69	65.2
	MIN	35	34	34	37	39	35	36	35	36	38	42	44	38	39	39	39	37	38	34	37	40	37	41	41	45	46	39	39	37	38	44	38.5
WILLOWS	MAX	68	66	76	74	74	66	69	67	54	61	71	75	76	73	73	71	72	71	71	58	56	57	62	45	49	57	55	61	59	66	71	65.3
	MIN	34	42	38	40	35	37	35	41	36	38	42	43	42	37	38	36	36	36	35	35	43	35	38	37	43	44	44	37	40	39	42	38.6
WINTERS	MAX	70	67	77	75	75	72	67	69	61	67	71	76	79	68	73	73	74	73	71	68	55	56	64	49	52	58	57	60	60	60	64	66.5
	MIN	34	41	38	40	37	36	35	39	36	40	41	44	36	37	37	37	38	37	34	37	42	40	35	39	39	44	46	40	39	38	33	38.4
WOODFORDS	MAX	59	59	73	67	64	67	65	60	57	58	61	53	46	47	58	60	57	62	58	59	49	42	39	48	51	54	47	41	40	45	44	54.5
	MIN	32	31	34	42	40	40	39	41	36	36	36	33	27	22	29	38	36	38	33	32	37	29	25	23	35	28	30	25	16	23	22	31.9
WOODLAND 1 WNW	MAX	66	63	71	71	71	71	66	67	60	65	69	74	76	67	70	69	71	69	68	60	54	53	58	57	49	54	57	60	57	58	60	63.9
	MIN	31	39	35	36	35	34	33	36	33	37	38	42	35	36	36	39	35	37	32	35	39	39	39	40	46	46	46	39	38	37	35	37.4
YORBA LINDA	MAX	83	95	99	80	76	70	71	61	70	90	93	83	74	84	83	81	80	75	67	76	71	70	71	66	69	71	65	70	73	78	83	76.7
	MIN	39	41	56	45	47	44	39	40	39	44	49	48	41	45	63	47	44	35	34	39	37	43	42	39	40	43	42	43	43	50	43	43.4
YOSEMITE NP	MAX	54	60	62	59	57	56	55	56	57	57	56	55	55	53	53	54	54	53	53	49	50	46	48	49	49	49	45	40	48	49	50	52.6
	MIN	26	32	32	32	31	34	30	29	31	33	31	32	29	30	31	30	33	37	27	25	30	38	31	28	35	28	35	27	25	26	27	30.5
YREKA	MAX	55	56	59	58	42	46	54	48	49	54	58	60	54	48	52	56	51	54	47	52	51	45	39	46	50	49	43	45	40	49	42	50.1
	MIN	33	37	34	31	27	31	30	40	38	38	38	34	23	21	25	32	29	29	28	29	33	22	25	26	30	32	32	31	34	30	30	30.7

See reference notes following Station Index.

EVAPORATION AND WIND

Station		1	2	3	4	5	6	7	8	9	10	11	12	13	14	15	16	17	18	19	20	21	22	23	24	25	26	27	28	29	30	31	Total or Avg.
ANTIOCH PUMPING PLANT 3	EVAP	.03	.04	.07	.07	.04	.05	.04	.04	.02	.04	.07	.05	.11	.03	.03	.06	.05	.08	.08	.00	*	*	.03	.03	.00	.02	.02	.03	.04	.04	.03	1.24
	WIND	-	-	-	-	-	-	-	-	-	-	-	-	-	-	-	-	-	-	-	-	-	-	-	-	-	-	-	-	-	-	-	-
AVENAL 9 SSE	EVAP	.15	.06	.06	.15	.15	.14	.10	.15	.06	.03	.03	.06	.15	.12	.00	.17	.08	.15	.15	.12	.06	.06	*	.11	*	.15	.15	.11	.00	.04	.00	2.76
	WIND	-	-	-	-	-	-	-	-	-	-	-	-	-	-	-	-	-	-	-	-	-	-	-	-	-	-	-	-	-	-	-	-
BACKUS RANCH	EVAP	.13	.21	.29	.18	.32	.21	.28	.19	.25	.23	.12	.22	.19	.21	.20	.16	.10	.15	.17	.10	.19	.21	.20	.15	.15	.20	.10	.20	.20	.15	.15	5.81
	WIND	4	1	3	37	43	27	21	4	32	6	1	17	2	12	4	0	0	1	0	2	0	31	2	2	47	61	34	61	21	4	4	484
	MAX	51	54	59	65	65	59	55	50	58	56	63	61	56	54	51	49	49	50	48	49	47	52	52	50	55	53	54	53	52	50	52	53.9
	MIN	31	31	38	44	47	40	39	35	35	39	40	44	39	38	29	29	29	29	29	32	33	38	33	29	32	36	36	41	32	32	32	35.2
BEAUMONT PUMPING PLANT	EVAP	.17	.23	.12	.15	.15	.10	.15	.15	.20	.08	.17	.17	.13	.18	.27	.14	.22	.09	.25	.05	.04	.06	.14	.04	.07	.05	.05	.08	.07	.12	.18	4.07
	WIND	37	5	67	30	30	32	24	32	36	16	44	36	35	33	50	57	33	39	36	29	36	20	36	31	15	36	37	31	22	51	44	B 1060
BERRYESSA LAKE	EVAP	.06	.05	.12	.07	.06	.04	.04	.07	.10	.04	.04	.07	.12	.06	.09	.09	.07	.05	.06	.02	.06	.04	.03	.02	.09	.04	.09	.00	.02	.06	.11	1.88
	WIND	31	25	19	17	19	23	24	23	22	27	13	31	53	17	23	25	20	20	23	21	20	41	26	19	74	22	102	31	58	11	99	979
	MAX	58	56	66	66	65	61	59	59	54	56	62	65	68	59	60	59	58	59	59	53	54	56	56	56	53	54	54	57	58	57	63	58.7
	MIN	34	38	43	46	46	44	41	41	42	41	41	48	44	42	42	41	40	41	41	40	43	40	41	41	44	46	46	45	39	39	54	42.4
BURLINGAME	EVAP	.07	.06	.05	.08	.05	.07	*	.05	.02	.05	.03	.04	.11	.06	.05	.04	.03	.06	.01	*	.01	.03	.03	.02	.04	.02	.00	.02	.08	.00	.05	1.23
	WIND	33	10	19	23	29	10	11	34	43	8	22	17	44	18	23	19	22	25	31	61	0	11	22	16	34	52	77	13	28	39	20	814
	MAX	59	65	65	64	63	62	61	54	59	63	65	66	65	63	61	61	61	61	53	55	55	59	58	56	62	61	61	61	61	62	63	60.8
	MIN	41	44	46	45	45	47	44	44	46	46	46	49	48	45	44	44	44	43	42	47	53	48	43	47	50	46	51	45	41	42	44	45.5
CACHUMA DAM	EVAP	.17	.15	.21	.25	.12	.10	.09	.11	.06	.12	.19	.15	.19	.18	.21	.18	.15	.15	.16	.10	.07	.05	.08	.08	.08	.10	.10	.07	.12	.11	.15	4.05
	WIND	61	59	73	58	28	35	33	45	26	65	64	50	62	46	57	67	62	59	47	25	35	38	41	55	1	105	66	59	45	68	60	1595
CAMP PARDEE	EVAP	.09	.09	.10	.06	.08	.08	.04	.06	.07	.06	.06	.07	.06	.07	.10	.11	.10	.09	.06	.08	.04	.00	.03	.02	.02	.03	.01	.04	.03	.03	.04	1.82
	WIND	20	27	18	15	13	14	15	16	20	19	15	16	15	15	15	20	15	16	14	17	23	25	19	24	42	24	47	20	28	21	17	625
CHICO EXP STA	EVAP	.05	.06	*	*	.19	.06	.09	.02	.03	.03	.04	.10	*	*	.21	.07	.05	.06	.03	*	*	.13	.03	-	-	-	-	-	.02	.02	.04	B 1.59
	WIND	18	13	*	*	31	5	14	8	3	8	10	23	*	*	29	11	8	13	10	*	*	30	27	*	106	*	*	212	8	10	33	630
CHULA VISTA	EVAP	ø.14	.12	.11	.16	.09	*	*	.25	.06	.08	.11	.13	*	*	.43	.19	.13	.09	.09	*	*	.25	.09	.10	*	.16	*	.15	.11	.11	.13	3.28
	WIND	ø 46	38	24	52	67	*	*	171	47	47	30	31	*	*	145	47	38	28	36	*	*	140	56	61	*	111	*	122	55	50	42	1484
	MAX	70	66	68	70	67	-	-	68	64	67	70	70	-	-	70	69	65	65	64	-	-	61	67	65	-	64	-	65	67	63	62	66.4
	MIN	41	41	42	46	47	-	-	50	50	46	46	48	-	-	46	40	39	38	37	-	-	40	50	39	-	44	-	45	41	37	37	43.0
COW CREEK	EVAP	.05	.17	.08	.12	.15	.12	.10	.08	.06	.06	.15	.07	.27	.05	.23	.12	.10	.10	.10	.25	.10	.10	.10	.09	.05	.05	.05	.06	.30	.20	.15	3.68
	WIND	-	-	-	-	-	-	-	-	-	-	-	-	-	-	-	-	-	-	-	-	-	-	-	-	-	-	-	-	-	-	-	-
	MAX	61	62	65	65	65	65	65	63	60	64	68	70	70	70	64	62	60	62	62	67	58	63	69	60	60	60	59	60	64	64	69	63.7
	MIN	38	43	45	45	45	44	45	45	40	40	52	65	65	46	43	40	38	36	38	41	38	45	37	39	39	39	40	40	41	53	49	43.7
DAVIS AGR COLLEGE	EVAP	.06	.08	.07	.07	.06	.04	.04	.04	.03	.05	.06	.13	.18	.07	.08	.08	.09	.06	.05	.03	.00	.02	.05	.00	.00	.01	.01	.04	.07	.05	.03	1.65
	WIND	17	40	8	16	7	10	12	4	9	10	11	17	71	18	20	18	19	4	7	1	39	55	14	28	49	20	96	30	76	11	4	741
DUTTONS LANDING	EVAP	ø.08	.07	.08	.10	.07	*	*	.14	.03	.04	.07	.06	*	*	.32	.09	.07	.12	.10	*	*	.06	.01	.01	*	.05	*	*	.09	.03	.04	1.73
	WIND	ø 55	44	46	61	43	*	*	131	36	40	38	32	*	*	191	44	41	63	62	*	*	103	28	59	*	127	*	*	171	34	43	1492
	MAX	64	58	63	63	64	-	-	60	53	60	62	64	-	-	65	62	59	60	59	-	-	53	55	53	-	59	-	-	59	55	58	59.5
	MIN	38	39	43	43	42	-	-	40	43	45	44	45	-	-	42	40	40	39	39	-	-	39	40	41	-	45	-	-	39	49	40	41.6
FOLSOM DAM	EVAP	.09	.10	.08	.09	.07	.10	.03	.04	.05	.05	.07	.05	.11	.08	.08	.10	.10	.10	.06	.08	.01	.00	.00	.00	.00	.00	.00	.05	.02	.05	.05	1.71
	WIND	63	29	42	36	45	21	37	33	31	29	32	38	49	32	62	67	30	42	32	26	34	33	25	34	58	31	113	34	50	53	31	1272
FRIANT GOVT CAMP	EVAP	.15	.11	.11	.14	.12	.14	.11	.10	.05	.07	.08	.10	.08	.07	.15	.16	.17	.13	.18	.10	.10	.04	.07	.02	.01	.10	.08	.05	.02	.07	.01	2.89
	WIND	51	35	42	31	53	32	39	70	17	41	24	39	56	23	55	50	50	44	44	32	27	27	25	10	25	58	74	29	24	21	36	1184
	MAX	62	60	61	64	63	64	66	59	55	57	59	59	60	66	62	62	60	64	58	55	53	48	58	50	50	61	57	57	55	56	56	58.6
	MIN	41	41	42	43	44	42	43	42	41	41	43	44	43	43	43	41	42	36	37	36	34	42	42	39	39	43	42	39	38	37	36	40.6
JOICE ISLAND	EVAP	*	*	*	ø.19	*	*	*	*	*	*	.13	*	*	*	*	*	*	*	*	*	*	*	*	.48	*	*	*	*	*	*	.18	0.98
	WIND	*	*	*	ø 64	*	*	*	*	*	*	120	*	*	*	*	*	*	*	*	*	*	*	*	195	*	*	*	*	*	*	155	534
KETTLEMAN CITY 1 SSW	EVAP	.15	.08	.13	.15	.10	.12	.09	.10	.03	.05	.08	.09	.08	.08	.11	.15	.15	.12	.11	.11	.07	.03	.06	.03	.00	.08	.11	.07	.10	.06	.04	2.73
	WIND	39	29	26	36	38	40	39	39	34	38	36	29	32	32	44	53	35	36	29	32	33	53	42	37	36	42	114	49	50	42	38	1252
LAKESHORE	EVAP	.01	.03	.09	.04	.02	.02	.02	.02	.00	.04	.04	.07	.09	.05	.03	.05	.04	.02	.02	.00	.02	.02	.00	.01	.00	-	-	.02	.02	.05	.07	B 0.97
	WIND	■	14	11	8	10	9	5	3	4	7	13	16	13	10	6	5	5	7	3	3	5	6	1	4	20	18	8	4	10	21	30	287
LODI	EVAP	.06	.05	.09	.05	.06	.02	.05	.03	.05	.04	.04	.07	.05	.04	.05	.05	.05	.05	.06	.02	.00	.00	.00	.02	.00	.05	.07	.03	.01	.03	.00	1.19
	WIND	25	19	23	18	20	20	16	21	25	23	15	59	0	■	14	14	3	20	14	17	48	33	44	23	80	70	77	34	13	17	16	827
MANDEVILLE ISLAND	EVAP	.06	.04	.07	.06	.06	*	.04	.03	*	.06	.05	.08	.05	*	.06	.02	.07	.07	.03	.02	.01	*	.06	*	*	.06	.02	*	.07	.03	.04	1.16
	WIND	23	27	5	31	17	39	15	32	18	-	-	-	-	-	-	-	-	-	-	-	-	-	-	-	-	-	-	-	-	-	-	-
	MAX	56	62	61	62	59	57	59	55	55	61	67	66	68	65	63	65	67	66	62	59	58	60	67	65	59	67	65	63	64	63	62	62.2
	MIN	38	41	41	40	41	42	39	39	43	55	42	42	40	32	33	35	35	32	29	35	35	34	36	35	56	40	38	35	36	32	30	38.1
MONTICELLO DAM	EVAP	.05	.05	.08	.08	.06	.05	.04	.05	.02	.05	.05	.07	.17	.07	.08	.08	.11	.07	.07	.03	.01	.02	.04	.03	.01	.04	.02	.02	.03	.03	.05	1.63
	WIND	21	13	17	18	19	14	13	14	12	12	12	21	31	15	17	15	11	13	18	11	12	10	11	16	23	18	44	15	14	19	24	523
	MAX	56	55	65	65	63	61	60	59	58	59	62	66	65	56	59	59	58	60	58	52	52	55	57	54	51	57	56	57	58	56	62	58.4
	MIN	37	39	43	45	43	43	41	41	42	42	45	46	41	40	40	40	40	40	40	40	42	40	41	42	44	46	46	44	39	39	43	41.7
NACIMIENTO DAM	EVAP	.12	.13	.14	.15	.16	.08	.09	.10	.10	.09	.11	.11	.07	.09	.13	.15	.13	.10	.09	.06	.04	.03	.05	.03	.06	.06	.05	.07	.06	.09	.09	2.83
	WIND	-	-	-	-	-	-	-	-	-	-	-	-	-	-	-	-	-	-	-	-	-	-	-	-	-	-	-	-	-	-	-	-
NEWARK	EVAP	ø.04	.03	.09	.07	.07	*	*	.10	.03	.03	.06	.06	*	*	.23	*	.02	.04	.06	*	*	.11	.02	.01	*	*	*	*	.18	.04	.03	1.32
	WIND	ø 9	18	22	9	10	*	*	46	17	6	11	13	*	*	47	*	16	7	6	*	*	21	3	22	*	*	*	*	146	16	11	4.56
OAKDALE WOODWARD DAM	EVAP	.16	.04	.17	.11	.08	.09	.01	.06	.06	.07	.03	.09	.01	.08	.02	.08	.07	.09	.06	.08	.02	*	*	.02	.02	.00	.09	.02	.03	.03	.03	1.72
	WIND	35	79	78	53	61	84	4	49	51	63	57	42	66	33	26	24	47	65	60	24	29	58	90	75	90	137	213	23	67	74	62	1919
PLACERVILLE IFG	EVAP	.09	.08	.09	.12	.06	*	*	.21	.05	.05	.06	.09	*	*	.28	.09	.10	.10	.07	*	*	.04	.03	.06	*	*	*	*	.12	.04	.06	1.89
	WIND	-	-	-	-	-	-	-	-	-	-	-	-	-	-	-	-	-	-	-	-	-	-	-	-	-	-	-	-	-	-	-	-
RICHMOND FIELD STA	EVAP	ø.06	*	*	.28	*	*	*	*	*	*	.41	*	*	*	.38	*	*	*	*	*	*	*	.41	*	*	*	*	*	*	*	.29	1.83
	WIND	ø 5	*	*	105	*	*	*	*	*	*	100	*	*	*	165	*	*	*	*	*	*	*	115	*	*	*	*	*	*	*	300	790
	MAX	56	-	-	74	-	-	-	-	-	-	71	-	-	-	72	-	-	-	-	-	-	-	65	-	-	-	-	-	-	-	67	-
	MIN	40	-	-	44	-	-	-	-	-	-	44	-	-	-	45	-	-	-	-	-	-	-	43	-	-	-	-	-	-	-	41	-
RIVERSIDE CITRUS EXP STA	EVAP	.09	.14	.24	.14	.09	.04	.03	.08	.06	.07	.15	.11	.13	.17	.14	.06	.13	.09	.10	.08	.06	.06	.04	.05	.04	.04	.04	.02	.20	.19	.17	3.05
	WIND	-	-	-	-	-	-	-	-	-	-	-	-	-	-	-	-	-	-	-	-	-	-	-	-	-	-	-	-	-	-	-	-
SALT SPRINGS PH	EVAP	.11	.21	.21	.13	.17	.07	.12	.13	.02	.08	.14	.11	.27	.12	.16	.15	.16	.16	.18	.10	.05	.00	.02	*	*	.20	.01	.17	.10	.06	.17	3.58
	WIND	-	-	-	-	-	-	-	-	-	-	-	-	-	-	-	-	-	-	-	-	-	-	-	-	-	-	-	-	-	-	-	-
SHASTA DAM	EVAP	.05	.07	.14	.08	.10	.09	.04	.05	.01	.03	.07	.08	.22	.22	.10	.09	.11	.07	.10	.05	.07	.06	.07	.00	.00	.02	-	.04	.05	.10	.11	B 2.37
	WIND	31	54	80	44	29	105	30	35	35	35	40	35	125	103	57	50	38	50	32	15	12	61	38	23	24	5	32	16	64	121	104	1523
STOCKTON MOWRY BRIDGE	EVAP	.05	.06	.06	.07	.10	.00	.04	.03	.04	.03	.03	.06	.03	.03	.04	.04	.04	.04	.02	.00	.01	.01	.04	.03	.02	.03	.02	.03	.02	.02	.02	1.06
	WIND	20	35	15	20	15	25	20	20	20	15	15	25	20	30	5	25	15	15	15	15	20	40	25	25	70	40	50	20	40	15	25	755
	MAX	55	59	58	56	57	55	56	56	54	57	60	61	50	55	55	58	57	57	51	50	50	58	56	52	59	57	50	59	55	55	54	55.6
	MIN	36	40	40	39	40	43	36	38	40	41	42	44	39	35	39	40	40	38	32	37	46	45	44	46	46	46	49	43	40	37	36	40.5
TRACY PUMPING PLANT	EVAP	.07	.05	.07	.12	.08	.05	.09	.06	.04	.05	.08	.11	.15	.03	.08	.06	.12	.07	.03	.02	.03	.09	.02	.00	.03	.00	.15	.07	.06	.04	.00	1.92
	WIND	23	22	19	18	19	59	14	20	20	13	17	35	33	16	16	26	14	19	15	38	43	35	20	37	39	46	68	64	33	14	22	877
TURNTABLE CREEK	EVAP	.09	.09	.21	.09	.12	.06	.08	.04	.00	.05	.08	.09	.29	.25	.14	.08	.14	.08	.08	.04	.05	.09	.07	.00	-	-	-	.04	.10	.14	.15	B 3.03
	WIND	56	69	105	46	63	83	47	33	27	67	100	63	71	136	82	44	68	44	52	34	24	102	57	27	*	*	163	36	84	149	137	2069
WALNUT GROVE	EVAP	.15	*	*	*	.10	.05	*	.30	*	*	*	*	.15	*	*	*	*	*	*	.10	.16	.10	*	*	.01	.04	*	*	*	.15	.00	1.31
	WIND	4	4	4	7	8	5	5	■	3	2	4	3	2	3	3	■	5	5	6	■	39	31	12	18	37	36	52	40	24	4	10	394

MAXIMUM AND MINIMUM IN ABOVE TABLE REFER TO EXTREMES OF TEMPERATURE OF WATER IN PAN AS RECORDED DURING THE 24 HOURS ENDING AT TIME OF OBSERVATION.
ø PRORATED TO PRESERVE MONTHLY TOTAL.

See reference notes following Station Index.

SNOWFALL AND SNOW ON GROUND

Station		1	2	3	4	5	6	7	8	9	10	11	12	13	14	15	16	17	18	19	20	21	22	23	24	25	26	27	28	29	30	31
BLUE CANYON WB AP	SNOWFALL																								2.7	0.4	0.6	3.8	1.8			
	SN ON GND																									2	T	1	4	3	1	T
BOCA	SNOWFALL																						T					1.0	0.5			
	SN ON GND																						T					1	2	1	1	T
BRIDGEPORT	SNOWFALL																					T	1.0					1.0				
	SN ON GND																						T	T				1	T	T	T	
CALAVERAS BIG TREES	SNOWFALL																											0.5				
	SN ON GND																															
CANYON DAM	SNOWFALL																					1.0						1.0	3.0			
	SN ON GND																					-	-	-	-	-	-	-	-	-	-	-
CHESTER	SNOWFALL																				T	2.0				T		0.5	2.0			
	SN ON GND																					2	1	1	1	1		-				
COLFAX	SNOWFALL																											T				
	SN ON GND																															
DOYLE 5 SSE	SNOWFALL																												T			
	SN ON GND																												T			
FORT BIDWELL	SNOWFALL																					T				1.0		T	2.0			
	SN ON GND																												T			
GRANT GROVE	SNOWFALL																						T					1.0	1.0			
	SN ON GND																						T					1	1	1	T	T
HAIWEE	SNOWFALL																					T										
	SN ON GND																															
HUNTINGTON LAKE	SNOWFALL																						5.0			0.5		5.0				
	SN ON GND																						5	1	1	1		4	4	3	3	3
JESS VALLEY	SNOWFALL																									3.0			4.0			
	SN ON GND																									1	1	-	3	2	1	1
MANZANITA LAKE	SNOWFALL																				-	-				-		-	-			
	SN ON GND																					3	2	1	1	3	3	4	8	8	8	6
MINERAL	SNOWFALL																					T						0.3	2.0			
	SN ON GND																					T						T	2	2	2	T
MOUNT SHASTA WB CITY	SNOWFALL																								T		T	T				
	SN ON GND																															
SIERRA CITY	SNOWFALL																												4.0			
	SN ON GND																												4	1	T	
SIERRAVILLE RS	SNOWFALL																											T	2.0			
	SN ON GND																											T	2	1	-	-
SODA SPRINGS	SNOWFALL																					-				-	-	-	-			
	SN ON GND																					1	-	-	-	12	10	21	22	23	17	16
SQUAW VALLEY LODGE	SNOWFALL																					0.5	2.5			2.0		6.0	2.5			
	SN ON GND																					1	2	1		2	-	8	9	-	-	-
SUSANVILLE AP	SNOWFALL																										T	0.5	0.2			
	SN ON GND																											T	1	T		
TAHOE	SNOWFALL																					T	3.0			2.0		3.0	0.5			
	SN ON GND																					T	3	1	T	2	1	4	4	4	3	2
TWIN LAKES	SNOWFALL																						5.0			2.0		14.0				
	SN ON GND	T	T	T	T	T	T	T	T	T	T	T	T	T	T	T	T	T	T	T	T	T	5	3	2	3	2	14	12	11	10	9
WHITE MOUNTAIN 1	SNOWFALL																						0.5	0.5				T				
	SN ON GND	T	T	T	T																		1	1	1	T	T	T	T	T		
WHITE MOUNTAIN 2	SNOWFALL										0.3												1.0	0.3				0.3				
	SN ON GND	T	T	T	T																		1	1	1	T	T	T	T	T	T	T
WOODFORDS	SNOWFALL																						4.0					3.0				
	SN ON GND																						1	T				1	-	-	-	-

See reference notes following Station Index.

DAILY SOIL TEMPERATURES

Depth in Soil		1	2	3	4	5	6	7	8	9	10	11	12	13	14	15	16	17	18	19	20	21	22	23	24	25	26	27	28	29	30	31	Average
DAVIS AGRICULTURAL COLLEGE																																	
4 Inches (a)	MAX	60	58	62	61	63	61	60	62	57	60	61	63	63	59	61	61	62	61	59	56	54	57	56	50	51	54	54	59	57	56	58	58.6
	MIN	48	50	51	50	50	51	49	50	48	51	51	53	49	48	49	50	49	49	47	48	53	47	46	49	50	49	50	48	46	46	46	49.1
RIVERSIDE CITRUS EXPERIMENT STATION																																	
STATION 1 12 Inches (b)	MAX	61	62	65	64	64	63	61	60	60	61	63	63	64	63	63	62	62	61	61	60	60	59	58	58	58	57	57	57	57	57	59	60.8
	MIN	60	60	62	64	63	61	60	60	60	60	61	62	63	63	61	61	61	61	60	59	59	58	58	58	57	57	57	57	56	57	57	59.8
STATION 2 18 Inches (c)	MAX	57	59	60	59	58	57	56	55	54	54	54	55	55	55	55	55	54	54	53	53	52	53	57	58	57	54	53	53	53	51	51	55.0
	MIN	55	57	59	58	57	56	55	54	54	53	54	54	54	54	54	54	53	53	52	52	52	52	53	57	54	53	53	53	51	50	51	53.9
SALINAS																																	
6 Inches (d)	MAX	59	61	63	62	62	60	61	56	58	61	62	62	63	60	60	60	60	58	56	56	54	56	55	54	58	58	58	56	55	56	57	58.6
	MIN	50	50	52	55	57	58	54	52	50	52	54	54	54	54	52	52	52	53	52	52	53	49	52	50	52	53	54	49	48	48	48	52.1
SAN DIMAS TANBARK FLAT																																	
						2:20P					1:31P								11:35A						10:34A							11:03A	
1.5 Inches (e)		-	-	-	-	50	-	-	-	-	52	-	-	-	-	-	-	-	46	-	-	-	-	-	40	-	-	-	-	-	-	44	-
4.5 Inches		-	-	-	-	49	-	-	-	-	50	-	-	-	-	-	-	-	46	-	-	-	-	-	44	-	-	-	-	-	-	44	-
9 Inches		-	-	-	-	49	-	-	-	-	49	-	-	-	-	-	-	-	46	-	-	-	-	-	43	-	-	-	-	-	-	44	-
15 Inches		-	-	-	-	52	-	-	-	-	52	-	-	-	-	-	-	-	51	-	-	-	-	-	49	-	-	-	-	-	-	48	-
21 Inches		-	-	-	-	53	-	-	-	-	52	-	-	-	-	-	-	-	51	-	-	-	-	-	50	-	-	-	-	-	-	49	51.0ø
30 Inches		-	-	-	-	55	-	-	-	-	55	-	-	-	-	-	-	-	54	-	-	-	-	-	53	-	-	-	-	-	-	52	53.8ø
66 Inches		-	-	-	-	60	-	-	-	-	59	-	-	-	-	-	-	-	58	-	-	-	-	-	58	-	-	-	-	-	-	57	58.4ø
102 Inches		-	-	-	-	61	-	-	-	-	61	-	-	-	-	-	-	-	61	-	-	-	-	-	60	-	-	-	-	-	-	60	60.6ø
138 Inches		-	-	-	-	63	-	-	-	-	63	-	-	-	-	-	-	-	62	-	-	-	-	-	61	-	-	-	-	-	-	61	62.0ø

(a) SANDY LOAM -- UNDER BARE GROUND SURFACE. DATA FROM ADOLPH FRESE SOIL THERMOGRAPH.
(b) RAMONA SANDY LOAM -- BARE GROUND, EXPOSED TO THE SUN. DATA FROM FRIEZ AIR AND SOIL THERMOGRAPH.
(c) RAMONA SANDY LOAM -- UNDER THE EAST SKIRT OF A VALENCIA ORANGE TREE, SHADED AND UNDER REGULARLY IRRIGATED SOIL. IRRIGATION WATER ON 18-INCH DEPTH DECEMBER 1 AND 2 (48 HOURS), AND DECEMBER 22 and 23 (48 HOURS). DATA FROM FRIEZ AIR AND SOIL THERMOGRAPH.
(d) SALINAS SILTY CLAY LOAM, BARE GROUND EXPOSED TO SUN. DATA FROM TAYLOR RECORDING THERMOGRAPH.
(e) SANDY LOAM -- UNDER GRASS. DATA FROM THERMISTORS WITH COLMAN SOIL MOISTURE INSTRUMENT.
ø THE MONTHLY AVERAGE HAS BEEN OBTAINED BY USING THE MEAN OF THE WEEKLY AVERAGES.

SUPPLEMENTAL DATA

Station	Wind direction		Wind speed m. p. h.				Relative humidity averages - percent				Number of days with precipitation							Percent of possible sunshine	Average sky cover sunrise to sunset
	Prevailing	Percent of time from prevailing	Average	Fastest mile	Direction of fastest mile	Date of fastest mile	4:00A PST	10:00A PST	4:00P PST	10:00P PST	Trace	.01-.09	.10-.49	.50-.99	1.00-1.99	2.00 and over	Total		
BAKERSFIELD WB AIRPORT	ENE	15	4.0	++23	ESE	14	72	61	48	69	2	1	0	0	0	0	3	-	4.5
BISHOP WB AIRPORT	-	-	-	-	-	-	-	32	22	-	0	0	0	0	0	0	0	-	4.1
BLUE CANYON WB AIRPORT	-	-	7.5	35	SSW	26	-	43	-	-	1	0	3	2	1	0	7	-	5.8
BURBANK WB AIRPORT	NNW	10	2.4	++17	NNW	31	55	38	36	54	1	0	0	0	0	0	1	-	3.8
EUREKA WB CITY	-	-	4.8	29	SW	26	-	-	-	-	1	6	1	2	2	0	12	36	8.3
FRESNO WB AIRPORT	ENE	15	3.9	14	E	27+	84	68	51	76	2	2	1	0	0	0	5	78	4.5
LOS ANGELES WB AIRPORT	W	13	5.1	++16	SW	31	67	47	50	68	0	1	0	0	0	0	1	-	5.0
LOS ANGELES WB CITY	-	-	5.8	18	N	16	62	44	48	65	1	0	0	0	0	0	1	87	3.1
MOUNT SHASTA WB CITY	-	-	-	-	-	-	-	75	65	-	6	0	2	1	1	0	10	-	7.3
OAKLAND WB AIRPORT	SE	6	4.0	++23	SSE	26	81	72	58	78	2	2	2	0	1	0	7	-	4.9
RED BLUFF WB AIRPORT	WNW	21	7.6	32	SE	26	72	60	43	64	2	3	2	1	0	0	8	75	6.7
SACRAMENTO WB AIRPORT	NNW	12	4.7	25	S	26	84	73	56	78	1	3	2	0	0	0	6	78	5.4
SANDBERG WB	-	-	15.1	++40	ENE	2	-	33	-	-	1	1	0	0	0	0	2	-	3.2
SAN DIEGO WB AIRPORT	NE	14	4.5	21	NE	29	66	48	51	71	1	1	0	0	0	0	2	86	3.2
SAN FRANCISCO WB AIRPORT	WNW	9	3.1	21	S	26	86	77	60	78	1	3	0	2	0	0	6	-	5.1
SAN FRANCISCO FED OFFICE BLDG	-	-	4.4	21	S	26	-	81†	-	-	0	2	1	2	0	0	5	74	-
SAN JOSE	E	27	3.7	22	W	12	-	-	60	-	1	1	2	0	0	0	4	56	4.4
SANTA MARIA WB AIRPORT	WNW	13	4.2	++18	W	9	75	51	50	76	3	0	1	0	0	0	4	-	4.6
† 8:00 A.M.																			

++ FASTEST OBSERVED ONE MINUTE WIND SPEED. THIS STATION IS NOT EQUIPPED WITH AUTOMATIC RECORDING WIND INSTRUMENTS.

See reference notes following Station Index.

CLIMATOLOGICAL DATA

CALIFORNIA
DELAYED DATA

Station		Temp: Average Maximum	Average Minimum	Average	Departure From Long Term Means	Highest	Date	Lowest	Date	Degree Days	No. of Days Max 90° or Above	Max 32° or Below	Min 32° or Below	Min 0° or Below	Precip: Total	Departure From Long Term Means	Greatest Day	Date	Snow, Sleet Total	Max. Depth on Ground	Date	No. of Days .10 or More	.50 or More	1.00 or More
JANUARY 1958																								
DOBBINS COLGATE		54.6	38.0	46.3	- 0.2	63	19+	28	22	572	0	0	4	0	8.64	.79	2.00	26	.0	0		9	6	4
FEBRUARY 1958																								
KNIGHTS LANDING		M	M	M											6.52	3.50	1.60	25	.0	0		14	5	2
MIDDLETOWN		M	M	M											18.47	10.56	3.59	25	.0	0				
APRIL 1958																								
CUYAMA	AM	67.0	38.4	52.7		81	21	30	24+	361	0	0	5	0	2.79		.77	6	.0	0		7	3	0
KENTFIELD	AM	69.9M	43.9M	56.9M	0.8	82	21+	36	24	244	0	0	0	0	9.17	6.49	3.38	3	.0	0		7	6	4
MAY 1958																								
KENTFIELD	AM	M	M	M		90	17	40	14+		1	0	0	0	.52	- 1.12	.42	23	.0	0		1	0	0
JUNE 1958																								
BEAUMONT PUMPING PLANT	AM	84.1	51.8	68.0		98	28	43	13+	36	9	0	0	0	.09	- .11	.09	17	.0	0		0	0	0
CEDAR GROVE		78.3	41.4	59.9		90	26	34	4	159	1	0	0	0	.42		.22	3	.0	0		2	0	0
SODA SPRINGS	AM	M	M	M		75	23+				0	0		0					.0	0				
JULY 1958																								
BEAUMONT PUMPING PLANT	AM	90.7	55.9	73.3		105	12+	49	17+	0	13	0	0	0	.00	- .17	.00		.0	0		0	0	0
CEDAR GROVE		86.3	46.1	66.2		97	27+	39	17	35	10	0	0	0	.80		.59	28	.0	0		2	1	0
LAKE CITY	AM	M	M	M								0	0	0					.0	0				
AUGUST 1958																								
CEDAR GROVE		88.9	50.4	69.7		93	31+	46	22	0	15	0	0	0	.55		.25	12	.0	0		1	0	0
HAMILTON AFB 1 E		79.3	52.1	65.7		94	12	45	29	19	2	0	0	0	.00		.00		.0	0		0	0	0
KENTFIELD	AM	85.5M	53.0M	69.3M	4.4	96	13	48	29+	1	3	0	0	0	.00	- .02	.00		.0	0		0	0	0
SANTA CLARA UNIVERSITY		M	M	M		94	12	55	12			0	0	0	.00	- .03	.00		.0	0		0	0	0
SEPTEMBER 1958																								
BEAUMONT PUMPING PLANT	AM	90.0	59.0	74.5		99	2+	45	14+	18	21	0	0	0	.67	.28	.43	24	.0	0		2	0	0
CLAREMONT POMONA COL		91.2	59.3	75.3	4.2	101	16+	52	25	0	20	0	0	0	.26	.00	.20	24	.0	0		1	0	0
HAPPY CAMP RS		87.9	47.7	67.8	2.6	104	7	32	24	30	11	0	1	0	1.00	.33	.66	8	.0	0			1	0
KENTFIELD	AM	87.6M	51.5M	69.6M	5.4	100	7	44	25	14	12	0	0	0	.08	- .50	.06	23	.0	0		0	0	0
LAKEPORT		87.8	44.4	66.1		98	1	35	24	50	17	0	0	0	.01	- .31	.01	22	.0	0		0	0	0
OCTOBER 1958																								
KENTFIELD	AM	M	M	M		95	3					0	0	0	.10	- 2.39	.07	18	.0	0		0	0	0
LAKEPORT		80.4	42.5	61.5		93	3	33	20	135	4	0	0	0	.23	- 1.25	.21	18	.0	0		1	0	0
POINT ARGUELLO LIGHT STA		66.4	56.5	61.5		73	31	50	29	105	0	0	0	0	.00		.00		.0	0		0	0	0
PT PIEDRAS BLANCAS		65.3	54.0	59.7	3.9	76	31+	51	21+	161	0	0	0	0	.00	- .95	.00		.0	0		0	0	0
NOVEMBER 1958																								
BERRYESSA LAKE		M	M	M		85	7				0	0		0	.11		.07	14	.0	0		0	0	0

PRECIPITATION MEASURED IN STORAGE GAGES

Station	Observation date	Amount since last obs.	Snow on ground
BEEHIVE MEADOW //	1957 AUG. 21		
	1958 JAN. 28	19.44	
	FEB. 25	11.77	
	MAR. 25	15.15	
	APR. 30	9.01	
	SEP. 4	5.47	
TOTAL	. . . .	60.84	
BISHOP PASS SNOW COURSE //	1957 SEP. 18		
	1958 SEP. 25	34.25	
TOTAL	. . . .	34.25	
CRABTREE MEADOW //	1957 OCT. 7		
	1958 OCT. 15	28.19	
TOTAL	. . . .	28.19	
GRACE MEADOW //	1957 AUG. 23		
	1958 JAN. 31	16.90	
	FEB. 27	[illegible].11	
	MAR. 28	7.13	
	SEP. 11	12.89	
TOTAL	. . . .	45.03	
HUCKLEBERRY LAKE //	1957 AUG. 25		
	1958 FEB. 3	26.25	
	MAR 1	11.60	
	31	14.77	
	SEP. 13	13.53	
TOTAL	. . . . .	66.15	
LOWER KIBBEY RIDGE //	1957 AUG. 29		
	1958 FEB. 5	28.21	
	MAR. 3	10.13	
	APR. 1	22.55	
	SEP. 19	14.30	
TOTAL	. . . . .	75.19	
MONACHE MEADOWS //	1957 SEP. 27		
	1958 SEP. 27	16.50	
TOTAL	. . . . .	16.50	
PARADISE MEADOW //	1957 AUG. 21		
	1958 JAN. 29	24.10	
	FEB. 26	12.10	
	MAR. 27	14.50	
	APR. 30	12.70	
	SEP. 6	- (A)	
TOTAL	. . . . .	-	
(A) READING 2.70 INCHES LOWER THAN READING OF APRIL 30. OBSERVER REPORTED THERE WAS NO INDICATION OF ANY LEAKING.			
SACHES SPRINGS //	1957 AUG. 27		
	1958 FEB. 5	29.01	
	MAR. 2	9.34	
	31	16.00	
	SEP. 17	15.80	
TOTAL	. . . . .	70.15	
TUNNEL RS //	1957 SEP. 27		
	1958 SEP. 27	27.30	
TOTAL	. . . . .	27.30	

BLANK SPACE IN SNOW ON GROUND COLUMN INDICATES NO MEASUREMENT OF SNOW DEPTH WAS MADE.

See Reference Notes Following Station Index

DAILY PRECIPITATION

CALIFORNIA
DELAYED DATA

Station	Total	1	2	3	4	5	6	7	8	9	10	11	12	13	14	15	16	17	18	19	20	21	22	23	24	25	26	27	28	29	30	31
JANUARY 1958																																
COLGATE PH	7.87		.77	.02							.93	.34	.05	.54											1.12	.72	1.43	.59		.09	1.15	.12
DOBBINS COLGATE	8.64		.82								1.25	.40	.30											.05	1.87	.28	2.00			1.14	.51	.02
FEBRUARY 1958																																
KNIGHTS LANDING	6.52		.47	.80		.60		.20	.10	.12	.10		1.05						.28	.68				.10	.27	1.60	.15					
MIDDLETOWN	18.47		*	2.54	1.28	.98	.10	1.12	*	*	2.83	.02	2.13	.22		*	*	2.18	.55	.02	.18			.22	.41	3.59	.10					
MARCH 1958																																
ANZA	5.07						.80									1.72	.22	.03			.03	.30	.60					.45	.76			.16
KNIGHTS LANDING	2.93													.32	.21	.18							.65	.35	.25		.04	.03		.30	.60	
MIDDLETOWN	11.06												.10		.18	*	*	.97			.80	3.45	*	*	2.13	.42		.52		*	*	2.49
APRIL 1958																																
ANZA	5.62	.30	1.68	.31	1.83	.40		.80	.30																							
BREA BERRY IMPERIAL	4.91	.59	1.46	.45	.16	.18		2.07																								
CUYAMA	2.79	.16	.59	.52	.20	.03	.77	.40	.12																							
FULLERTON CREEK 5	3.73	*	1.80	*	*	*	*	*	*	1.93																						
KENTFIELD	9.17	1.82	1.27	3.38	.73	.16	1.30	.51																								
KNIGHTS LANDING	4.03	1.10	1.00	1.30	.10		.53																									
MIDDLETOWN	9.19	2.15	2.05	1.62	2.12	*	*	1.25																								
SHELL ABS PLANT	5.09	.95	.79	.80	.15			2.01	.37															.02								
MAY 1958																																
ANZA	.24	T	.04									.12	.08																			
BREA BERRY IMPERIAL	.00																															
CHITTENDEN PASS	.65																						.65									
COYOTE CANYON	.00																															
FULLERTON CREEK 5	.00																															
KEE RANCH	.00																															
KENTFIELD	.52											.06											.02	.42	.02							
KERN RIVER INTAKE 3	.29												.17											.12								
LOS ALAMOS	.33	.05										.01	.02										.25									
MIDDLETOWN	.92											*	.15										.06	.71								
JUNE 1958																																
BEAUMONT PUMPING PLANT	.09																	.09														
BREA BERRY IMPERIAL	.00																															
BRIDGEVILLE 4 NNW	1.40		*	.52				.27	.07	.54																						
CEDAR GROVE	.42			.22									T	T			.10	.03	.07													
COYOTE CANYON	.00																															
DOS RIOS	1.05		.66	.06						.26		.05								.02												
FERGUSON RANCH	1.90		.10	.40				.98	.05	.05			.06							.20											.06	
FULLERTON CREEK 5	.00																															
GREENVILLE RS	3.70		.38	.36				T	.08	.10		.12	1.82	.59	.01					.03	.02			.14							.05	
JOHNSONDALE	.06			.06																												
KEE RANCH	.16																	.16														
MORGAN HILL 2 E	.15			.12			.03																									
NEWBURY PARK 4 SW	.00																															
PAYNES CREEK	.29							T				.11								.16						T	.02					
PLYMOUTH	T		T																													
SODA SPRINGS	-	-	-	-	-	-	-	-	-	-	-	-	-	-	-	-	-	-	-	-												
SOLEDAD	.43		.43																													
SOMIS 3 NE	.00																															
SUTTER HILL RS	.13		.04	.03						.05			.01	T																		
JULY 1958																																
BEAUMONT PUMPING PLANT	.00																															
BENSONS FERRY	.00																															
BOULEVARD	.05																														.05	
BURTON RANCH	T																													T		
CAMPTONVILLE RS	.04																													.04		
CEDAR GROVE	.80																							.02	.03	.04			.59	.12		
CHATSWORTH HEYNEMANN RCH	.00																															
CISCO RS	.14																								.14							
CONCORD 3 E	.00																															
DOS RIOS	.76																						.76									
FIDDLETOWN LYNCH RCH	.00																															
FORESTHILL RS	.00																															
FULLERTON CREEK 5	.00																															
GARDEN VALLEY 2 S	.00																															
GREENVILLE RS	2.44																						.12	1.18	.95					.17	.02	
HOBERGS	T																	T							T							
LAFAYETTE 2 NNE	.03																	T											.03			
LAKE CITY	-	.12	.13	-	-	-	-	-	-	-	-	-	-	-	-	-	-	-	-	-	-	-	-	-	-	-	-	-	-	-	-	-
LOS GATOS 4 SW	.03																.02	.01														
MOORPARK 1 SSE	.00																															
MORGAN HILL 2 E	T															T																
NEWBURY PARK 4 SW	.00																															
PALOMA	.00																															
PLYMOUTH	.00																															
SOMIS 3 NE	.00																															
SOMIS 3 NW	.00																															
SPRECKELS HWY BRIDGE	.00																															
SUSANA KNOLLS	.00																															
WALNUT CREEK 4 E	T																												T	T		
AUGUST 1958																																
ANZA	.61														.20		.12	.20										.09				
BURTON RANCH	.00																															
CEDAR GROVE	.55		.08					.03	.09		.05		.25			T		.05														
COLBYS FC 53 D	.12							.12																								
CONCORD 3 E	.00																															
CRESCENT CITY 7 ENE	.00																															
DOS RIOS	.00																															
FULLERTON CREEK 5	.34																.34															
GARDEN VALLEY 2 S	.19																		.19													
HAMILTON AFB 1 E	.00																															
HATCHET MT MNTNC STA	.24																	.03			.21											
HOBERGS	.00																															
HOPLAND LARGO STA	T																	T														
KENTFIELD	.00																															
LAFAYETTE 2 NNE	.05								.04								.01															
MATHER	.00																															
MIDDLETOWN	.00																															
MOORPARK 1 SSE	.00																															
NEWBURY PARK 4 SW	T															T																
OZENA	.00																															
SANTA CLARA UNIVERSITY	.00																															
SHELL ABS PLANT	.00																															
SOLEDAD	.10																.10															
SOMIS 3 NE	.00																															
SOMIS 3 NW	.00																															
SPRECKELS HWY BRIDGE	.00																															
SUSANA KNOLLS	.00																															
WALNUT CREEK 4 E	.00																															
SEPTEMBER 1958																																
ANZA	.19																								.17				.02			
BEAUMONT PUMPING PLANT	.67							T	.24																.43							
BOULEVARD	.74								.70																.04							
BREA BERRY IMPERIAL	.22																								.22							
BREA CITY	.27																								.27							
BRIDGEVILLE 4 NNW	-								-					*	*	*							1.39									
CHATSWORTH HEYNEMANN RCH	.32							.15													.06	.11										
CISCO RS	1.16								.09				.06											.80	.21							
CLAREMONT POMONA COL	.26																							.06	.20							
COYOTE CANYON	.00																															
DOS RIOS	.25																							.25								
FORESTHILL RS	.73																							.57	.16							
HAPPY CAMP RS	1.00								.66				*	.27									.07									
HOBERGS	.03																							.03								
KENTFIELD	.08								.02															.06								
LAKEPORT	.01																						.01									
LA PORTE	.91								.05															.86								
LOCKWOOD	1.09							.14	.62															.33								
MORGAN HILL 2 E	.26							.10	.08															.08								
RANCHITA	.55																								.55							
UNION OIL STEARNS ABS	.00																															

See reference notes following Station Index.

DAILY PRECIPITATION

Station	Total	1	2	3	4	5	6	7	8	9	10	11	12	13	14	15	16	17	18	19	20	21	22	23	24	25	26	27	28	29	30	31
OCTOBER 1958																																
ANZA	.10																							.02	.02	.06						
BURTON RANCH	.16																		.11	.05												
COYOTE CANYON	.00																															
HOBERGS	.32																		.23	.09												
HOPLAND LARGO STA	.27																		.21	.06												
KENTFIELD	.10																		.07	.03												
LAKEPORT	.23																		.21	.02												
LOCKWOOD	.00																															
MORGAN HILL 2 E	.02																		.01	.01												
PLYMOUTH	.18																		.18													
POINT ARGUELLO LIGHT STA	.00																															
PT PIEDRAS BLANCAS	.00																															
SOLEDAD	.00																															
NOVEMBER 1958																																
BERRYESSA LAKE	.11									.02	T				.07	.02																
CAMPTONVILLE RS	3.01										1.61				.67	.31				.42												
CHITTENDEN PASS	.57									.08	.16				.14	.19																
HOBERGS	.20														.20																	
MORGAN HILL 2 E	.36										.08				.05	.15	.08															
PASKENTA RS	.27	.01									.03				.08					.15												
SANTIAGO DAM	.16											.10	.06																			

DAILY TEMPERATURES

Station		1	2	3	4	5	6	7	8	9	10	11	12	13	14	15	16	17	18	19	20	21	22	23	24	25	26	27	28	29	30	31	Average
JANUARY 1958																																	
DOBBINS COLGATE	MAX	54	51	63	60	56	54	60	60	56	48	52	50	52	52	51	60	60	61	63	50	55	55	46	45	55	50	50	58	54	51	60	54.6
	MIN	40	44	35	46	32	35	37	38	37	43	45	14	32	35	33	35	38	35	33	33	30	28	34	40	44	46	38	46	47	41	35	38.0
APRIL 1958																																	
CUYAMA	MAX	61	51	59	50	50	62	53	55	62	62	63	73	75	76	74	73	75	73	69	77	81	79	75	62	62	66	73	76	72	71		67.0
	MIN	46	32	41	34	30	34	35	33	37	40	40	42	43	42	45	43	42	46	42	46	45	42	36	30	31	32	35	33	37	38		38.4
KENTFIELD	MAX	59	60	55	57	60	56	56	66	68	73	79	82	80	74	79	80	76	70		80	82	81	65	67	70	72	69	71	71			69.9
	MIN	45	46	42	40	43	41	43	42	45	44	41	45	47	49	44	46	48	50		42	46	49	45	36	38	42	43	42	44			43.9
MAY 1958																																	
KENTFIELD	MAX	77	73	65	78	76							60	67	76	82		90	82	71	78	77	77	77	71	75	78	72	80				
	MIN	42	48	42	42	46							44	40	40	41		48	49	51	51	46	53	53	58	51	47	54	50				
JUNE 1958																																	
BEAUMONT PUMPING PLANT	MAX	77	78	75	76	80	88	76	75	72	77	76	72	74	80	91	91	86	90	89	84	89	87	92	90	87	93	95	98	97	88		84.1
	MIN	51	54	53	54	49	48	49	51	44	43	43	43	43	49	52	55	56	56	56	48	57	59	56	49	54	55	62	64	52	48		51.8
CEDAR GROVE	MAX	72	72	71	76	72	74	71	66	69	75	66	67	68	81	86	83	82	81	81	80	89	86	89	80	85	90	87	85	87	77		78.3
	MIN	40	39	39	34	40	36	39	40	37	48	39	36	36	39	42	43	44	46	45	43	43	47	49	46	39	43	44	42	42	43		41.4
SODA SPRINGS	MAX																				70	75	75	75	73	65	73	72	67	68	59		
	MIN																				38	37	37	43	34	29	40	46	29	37	34		
JULY 1958																																	
BEAUMONT PUMPING PLANT	MAX	86	84	84	87	87	86	90	96	100	104	105	105	96	94	88	88	87	85	86	87	88	85	86	87	90	89	89	92	97	91	92	90.7
	MIN	49	49	49	51	53	53	56	62	61	69	69	61	63	55	52	52	49	50	51	52	51	52	52	53	55	56	57	61	66	61	63	55.9
CEDAR GROVE	MAX	77	75	81	85	89	93	91	89	91	97	93	94	93	91	86	80	77	78	82	82	79	82	78	87	85	88	97	92	88	88	86	86.3
	MIN	40	40	42	45	47	47	50	49	48	47	47	50	48	48	44	40	39	41	45	47	51	52	49	42	45	48	47	51	45	48	48	46.1
LAKE CITY	MAX	68	63							85	87																						
	MIN	47	44							56	54																						
AUGUST 1958																																	
CEDAR GROVE	MAX	88	89	89	91	92	93	89	86	91	90	90	92	92	92	83	88	84	84	87	88	88	86	87	90	90	90	90	89	85	91	93	88.9
	MIN	47	51	48	50	48	51	56	58	50	52	52	51	51	54	56	54	49	50	50	48	49	46	48	48	52	51	50	49	47	47	49	50.4
HAMILTON AFB 1 E	MAX	76	83	79	82	78	73	75	75	77	77	78	94	93	80	77	74	80	86	82	79	76	78	75	74	73	76	76	82	79	85	85	79.3
	MIN	55	57	55	48	49	49	50	55	54	52	46	49	49	50	48	56	61	55	53	53	51	51	55	56	54	50	53	55	45	52	50	52.1
KENTFIELD	MAX	87	87	84	89	89	87		85	80	84	87	93	96	87	91	84	77	87	81		88	84	84	79	82	80		86	80	88	89	85.5
	MIN	57	59	55	52	50	50		51	55	53	48	50	51	51	50	56	59	56	55		50	52	55	56	53	54		53	48	53	52	53.0
SANTA CLARA UNIVERSITY	MAX	82	82	86	87	87	84	83	81	79	82	87	94	85	89	85	79	84	81														
	MIN	60	60	61	59	58	56	57	60	62	59	58	54	55	55	56	62	62	61														
SEPTEMBER 1958																																	
BEAUMONT PUMPING PLANT	MAX	99	99	93	90	94	95	98	97	94	95	94	93	84	75	90	93	96	94	96	98	94	94	80	59	74	81	91	87	84	88		90.0
	MIN	66	64	51	60	62	68	67	65	65	62	57	54	45	45	59	61	62	62	64	62	63	58	53	51	49	50	59	61	56	60		59.0
CLAREMONT POMONA COL	MAX	90	86	87	88	99	101	97	96	93	90	87	84	79	95	100	101	96	98	98	96	92	81	70	80	90	96	94	93	88	90		91.2
	MIN	59	59	60	56	60	68	70	66	59	55	54	53	54	56	60	59	61	58	61	59	60	59	60	53	52	59	64	65	61	58		59.3
HAPPY CAMP RS	MAX	102	95	87	94	99	103	104	85	82	81	72	73	72	83	87	89	85	87	89	85	86	86	71	77	87	93	97	97	95	93		87.9
	MIN	53	47	45	43	47	50	53	60	57	54	50	51	52	48	47	50	50	43	46	42	41	53	45	32	41	44	46	46	47	47		47.7
KENTFIELD	MAX	88	88	81	86	87	96	100	84	83		81	77	79	81	91	94	96	84	95		94	95	74	74	81	89	95	98	95			87.6
	MIN	53	50	46	46	48	46	61	60	52		56	53	55	52	52	52	53	49	51		50	50	45	48	44	50	54	52				51.5
LAKEPORT	MAX	98	92	95	89	94	97	82	81	83	81	82	73	81	86	90	90	94	92	92	92	90	80	71	78	86	94	95	91	92	94		87.8
	MIN	56	51	48	51	49	50	56	52	49	42	38	42	37	37	37	40	46	39	39	39	39	39	37	35	41	49	50	48	48	49		44.4
OCTOBER 1958																																	
KENTFIELD	MAX			95	88	81	72	69	78	89	93	91	76	75	77		79		89	76	70		77		74	70							
	MIN	48		47	46	47	57	45	46	50	50	46	42	42	43		45		49	56	52		40		43	44							
LAKEPORT	MAX	92	91	93	91	88	87	81	85	87	87	87	89	85	84	85	80	78	73	68	72	75	72	71	74	75	70	73	75	80	75	68	80.4
	MIN	48	46	47	47	46	47	43	43	48	47	47	39	39	41	40	40	43	51	49	33	35	39	41	38	40	42	40	39	38	35	45	42.5
POINT ARGUELLO LIGHT STA	MAX	66	63	62	62	62	67	65	71	71	69	67	67	65	64	66	65	65	66	64	68	71	68	63	64	68	66	68	65	66	71	73	66.4
	MIN	56	56	54	56	57	59	58	54	59	60	59	57	54	57	56	54	56	55	58	56	56	58	59	58	57	56	59	56	50	51	61	56.5
PT PIEDRAS BLANCAS	MAX	63	62	63	63	64	76	65	66	70	65	63	63	64	63	61	63	61	69	63	70	72	67	69	65	66	67	65	61	58	62	76	65.3
	MIN	56	56	55	55	55	59	54	53	54	55	56	54	52	54	51	54	52	53	54	52	51	54	57	55	55	53	53	54	53	52	52	54.0
NOVEMBER 1958																																	
BERRYESSA LAKE	MAX	74	77	80	79	79	82	85	83	67	66	71	72	70	61	55																	
	MIN	53	51	51	53	50	52	53	53	52	45	42	40	44	46	36																	
CORRECTED DATA																																	
MAY 1958																																	
REDDING FIRE STA 2	MAX	86	84	83	84	81	83	83	87	92	87	66	62	77	80	90	95	94	91	84	86	89	85	77	81	86	87	84	81	83	84	81	83.6
	MIN	54	53	50	55	52	56	57	59	63	51	54	50	48	53	57	61	60	61	56	62	62	61	54	57	64	59	59	58	57	59	59	56.8
NOVEMBER 1958																																	
PORT CHICAGO NAVAL DEP	MAX	71	75	74	77	76	78	79	79	80	68	66	67	68	69	59	55	53	52	56	64	65	65	70	68	62	65	71	74	64	65		67.8
	MIN	44	43	43	43	43	43	43	44	43	44	35	33	35	45	30	32	32	29	39	33	33	31	31	34	42	47	33	33	31	28		37.3

See reference notes following Station Index.

EVAPORATION AND WIND

Station		Day of month 1	2	3	4	5	6	7	8	9	10	11	12	13	14	15	16	17	18	19	20	21	22	23	24	25	26	27	28	29	30	31	Total or Avg
JUNE 1958 BEAUMONT PUMPING PLANT	EVAP	.45	.15	.09	.31	.27	.27	.21	.29	.28	.26	.23	.23	.22	.37	.26	.26	.17	.25	.40	.35	.26	.26	.37	.33	.47	.33	.23	.39	.39	.33		8.68
	WIND	30	33	37	35	25	37	37	48	42	41	39	52	32	30	28	24	22	35	31	38	28	29	46	28	33	38	31	41	25	35		1030
JULY 1958 BEAUMONT PUMPING PLANT	EVAP	.27	.23	.32	.17	.11	.34	.33	.43	.39	.46	.46	.41	.29	.39	.31	.30	.31	.29	.21	.38	.02	.39	.11	.37	.29	.31	.28	.30	.35	.25	.32	9.69
	WIND	35	44	40	7	18	80	44	31	24	43	33	23	46	23	33	37	32	42	31	32	37	39	29	34	30	34	35	43	28	34	31	1072
AUGUST 1958 HAMILTON AFB 1 E	EVAP	.30	.30	.31	.36	.32	.28	.25	.26	.27	.29	.27	.35	.45	.30	.30	.19	.25	.40	.30	.30	.32	.18	.30	.30	.22	.28	.17	.30	.35	.30	.30	9.07
	WIND	76	78	84	78	98	49	96	76	78	76	27	122	88	72	83	48	39	80	50	99	51	90	50	60	68	72	57	63	32	98	46	2184
	MAX	86	87	88	87	86	85	84	85	86	86	86	93	88	85	87	78	84	89	88	85	85	83	83	83	83	84	84	85	85	85	85	85.4
	MIN	60	61	60	57	56	56	57	59	59	57	54	56	56	-	55	60	63	61	50	60	62	60	60	61	60	58	57	67	56	60	58	58.5
SEPTEMBER 1958 BEAUMONT PUMPING PLANT	EVAP	.30	.30	.30	.30	.40	.20	.20	.34	.20	.40	.30	.30	.27	.23	.30	.32	.38	.30	.30	.40	.30	.30	-	.03	.20	.32	.30	.18	.24	.30		B 8.49
	WIND	50	21	14	56	39	31	20	47	16	42	20	28	38	48	37	40	33	26	31	40	34	30	31	14	17	41	45	19	27	38		973
NOVEMBER 1958 BERRYESSA LAKE	EVAP	.11	.12	.14	.12	.12	.15	.19	.17	.08	.09	.11	.08	.06	.11	.10	-	-	-	-	-	-	-	-	-	-	.08	.10	.10	.11	.06		-
	WIND	27	27	34	32	29	31	14	44	39	59	76	58	47	95	76	-	-	-	-	-	-	-	-	-	-	-	25	23	37	18		-
	MAX	74	75	75	77	74	76	77	78	61	65	70	70	68	64	53	-	-	-	-	-	-	-	-	-	-	-	-	-	-	-		-
	MIN	53	53	51	54	52	54	55	55	53	46	43	40	45	49	38	-	-	-	-	-	-	-	-	-	-	-	-	-	-	-		-

MAXIMUM IN ABOVE TABLE REFER TO EXTREMES OF TEMPERATURE OF WATER IN PAN AS RECORDED DURING THE 24 HOURS ENDING AT TIME OF OBSERVATION.

DAILY TEMPERATURES

Depth in Soil		Day of month 1	2	3	4	5	6	7	8	9	10	11	12	13	14	15	16	17	18	19	20	21	22	23	24	25	26	27	28	29	30	31	Average
SALINAS																																	
JULY 1958 6 Inches (a)	MAX	78	-	-	-	-	80	80	78	80	79	78	77	77	74	82	81	80	80	78	78	78	79	80	79	78	79	80	80	82	82	81	79.2
	MIN	70	69	-	-	-	-	70	70	69	69	69	69	68	68	68	70	70	70	70	70	70	70	70	71	72	70	70	70	70	72	72	69.9

(a) SALINAS SILTY CLAY LOAM, BARE GROUND EXPOSED TO SUN. DATA FROM TAYLOR RECORDING THERMOGRAPH.

See reference notes following Station Index.

TOTAL PRECIPITATION

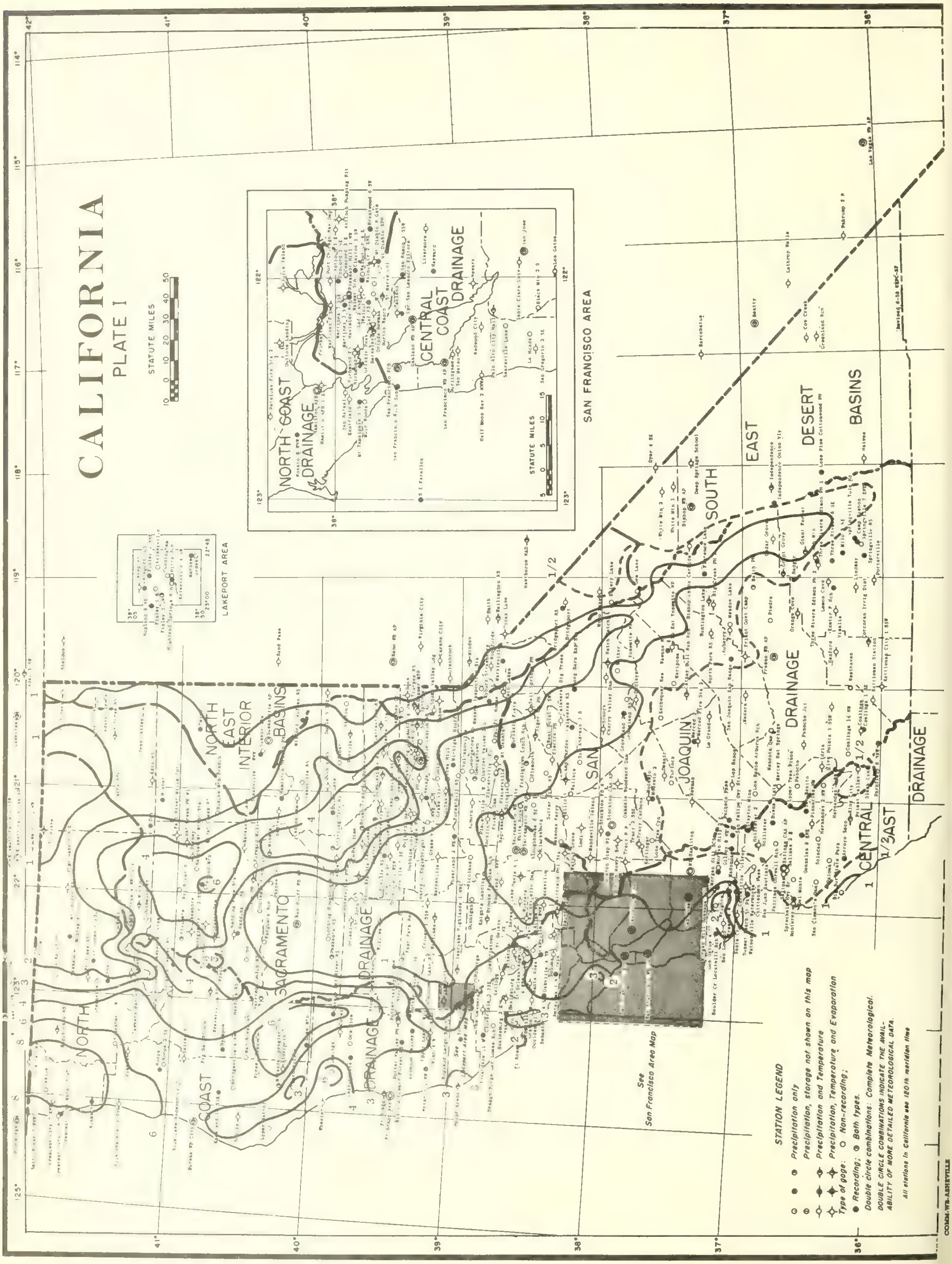

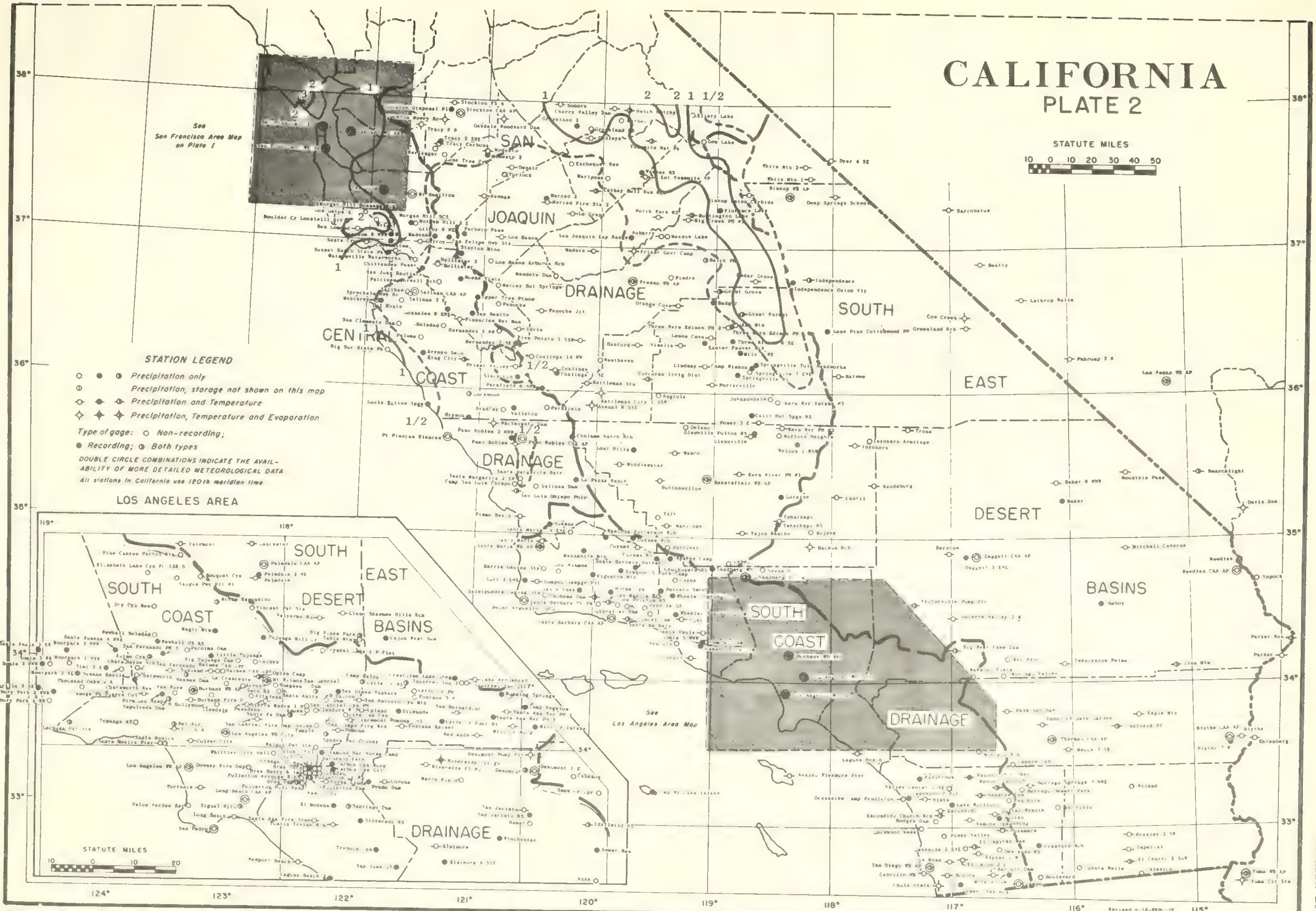

ISOLINES ARE DRAWN THROUGH POINTS OF APPROXIMATELY EQUAL VALUE. CAUTION SHOULD BE USED IN INTERPOLATING ON THESE MAPS, PARTICULARLY IN MOUNTAINOUS AREAS.

AVERAGE TEMPERATURE

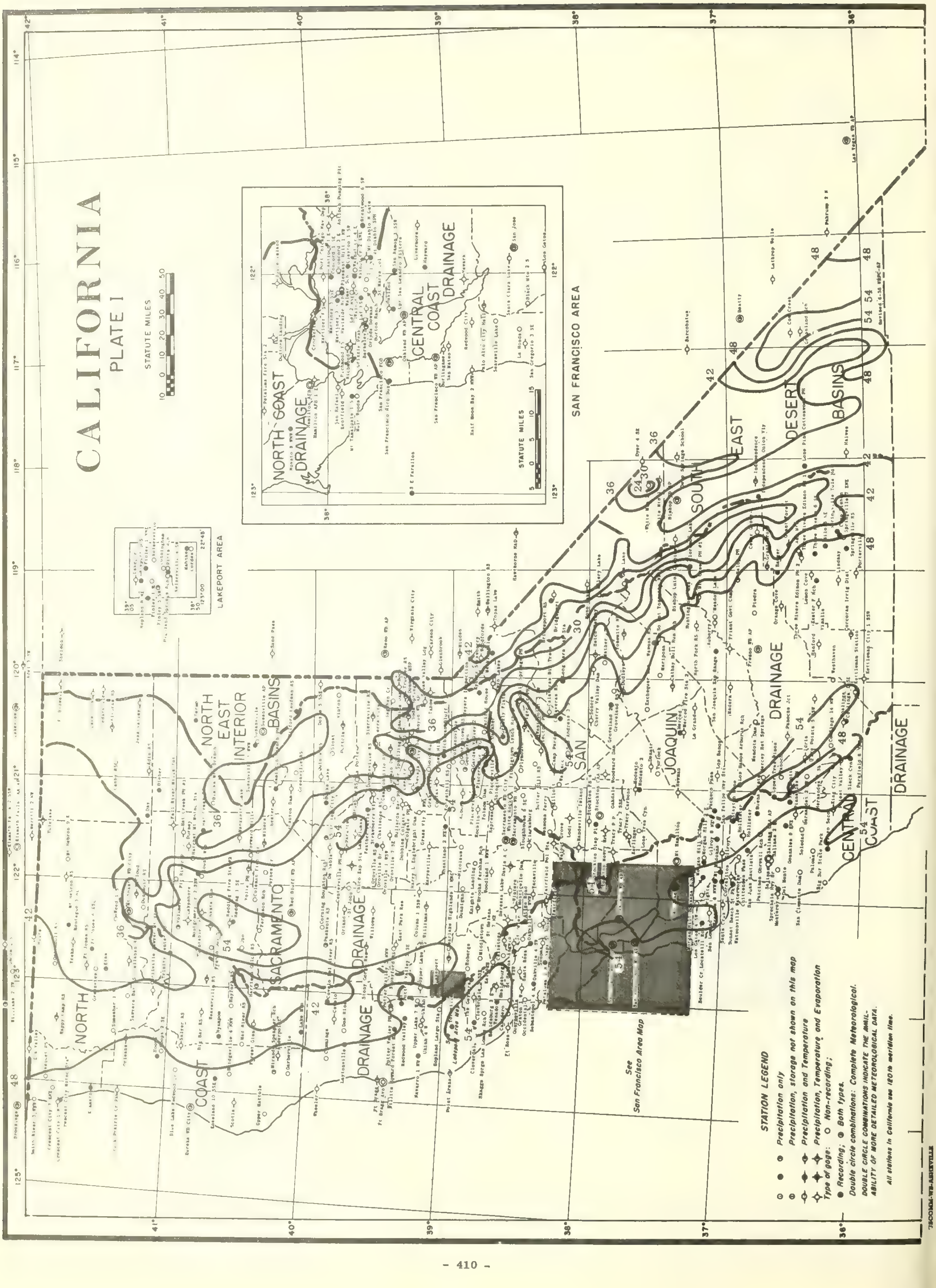

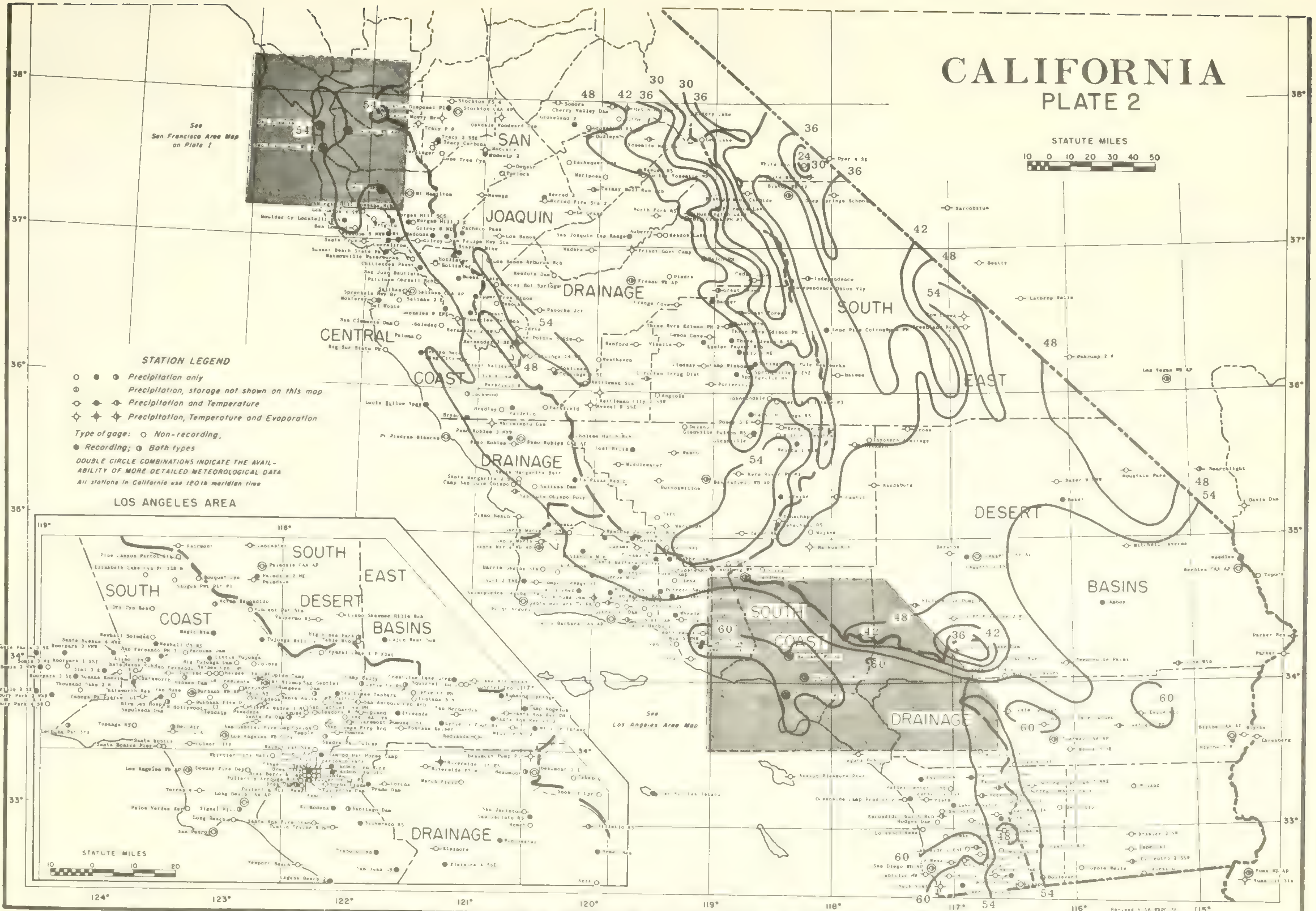

ISOLINES ARE DRAWN THROUGH POINTS OF APPROXIMATELY EQUAL VALUE. CAUTION SHOULD BE USED IN INTERPOLATING ON THESE MAPS, PARTICULARLY IN MOUNTAINOUS AREAS.

STATION INDEX

STATION	INDEX NO.	COUNTY	DRAINAGE ‡	LATITUDE	LONGITUDE	ELEVATION	OBSERVATION TIME AND TABLES				OBSERVER
							TEMP.	PRECIP.	EVAP.	SPECIAL (SEE NOTES)	
ACTON ESCONDIDO FC261BE	0014	LOS ANGELES	29	34 30	118 17	2920		5P		C	J C FASSOLD
ADIN RANGER STATION	0029	MODOC	21	41 12	120 57	4193	5P	5P			U S FOREST SERVICE
ALDERPOINT	0088	HUMBOLDT	7	40 11	123 36	435	9A	9A			MRS CORA C OLSEN
ALISO CN OAT MT FC 446	0115	LOS ANGELES	13	34 19	118 33	2367		5P		C	J SPRECHER
ALPINE	0136	SAN DIEGO	33	32 50	116 46	1735	SS	SS			ALPINE FIRE DEPT
ALTADENA	0144	LOS ANGELES	13	34 11	118 08	1125		5P			RUBIO CANON L+W ASN
ALTURAS RANGER STATION	0161	MODOC	21	41 29	120 32	4365	8A	8A		C H	U S FOREST SERVICE
AMBOY	0176	SAN BERDINO	6	34 33	115 45	620				C	NAT CHLORIDE OF AM
ANGIOLA	0204	TULARE	9	35 59	119 29	205		5P			ANGIOLA ELEV + WHSE
ANGWIN PAC UNION COL	0212	NAPA	17	38 35	122 26	1815	6P	6P			PACIFIC UNION COL
ANTIOCH 1 E	0227	CONTRA COSTA	27	38 00	121 47	46	6P	6P			EDWARD C JENNINGS
ANTIOCH PUMPING PLANT 3	0232	CONTRA COSTA	27	37 59	121 44	60	8A	8A	8A		U S BUR RECLAMATION
ANZA	0235	RIVERSIDE	33	33 33	116 40	3915		8A			CORPS OF ENGINEERS
APACHE CAMP	0239	VENTURA	30	34 52	119 21	4600				C	KERN CO ROAD CAMP
ARROYO SECO	0312	MONTEREY	24	36 14	121 29	900				C	CHARLES M HERBERT
ARROYO SECO NF FC 508 C	0327	LOS ANGELES	13	34 13	118 10	1220		5P			U S FOREST SERVICE
ASH MOUNTAIN	0343	TULARE	9	36 29	118 50	1698	8A	8A		H	US NAT PARK SERVICE
ASSOC OIL ANAHEIM NO 1	0355	ORANGE	26	33 55	117 53	350		7A			CORPS OF ENGINEERS
ATLAS ROAD	0372	NAPA	17	38 25	122 15	1735				C	GLADYS A OUTRA
ATWELL CCC CAMP	0374	TULARE	9	36 28	118 40	6400		VAR		S	CORPS OF ENGINEERS
AUBERRY	0379	FRESNO	27	37 05	119 29	2003	4P	4P			UNION ELEM SCHOOL
AUBURN	0383	PLACER	[illegible]	38 54	121 04	1297	7A	7A			DAN BARBER
AVALON PLEASURE PIER	0395	LOS ANGELES	33	33 21	118 20	0	8A	8A			HARBOR MASTER
AVENAL 9 SSE	0398	KINGS	10	35 54	120 03	550	8A	8A	8A		TIDEWATER OIL CO
AZUSA CITY PARK FC 143	0410	LOS ANGELES	26	34 08	117 54	612		5P			CORNELIUS SMITH
BACKUS RANCH	0418	KERN	6	34 57	118 11	2645	5P	5P	5P		GEORGE L TURCOTT
BADGER	0432	TULARE	9	36 38	119 01	3120				C	MRS LUCILLE E WEDDLE
BADGER PASS	0425	MARIPOSA	14	37 40	119 40	7300		VAR		S	US NAT PARK SERVICE
BAKER	0436	SAN BERDINO	6	35 16	116 04	940				C	L E METHENY
BAKER 1 NNW	0437	SAN BERDINO	6	35 23	116 07	1045	8A	8A			L A WTR + PWR DEPT
BAKERSFIELD WB AIRPORT	0442	KERN	10	35 25	119 03	494	MID	MID		C J	U S WEATHER BUREAU
BALCH POWER HOUSE	0449	FRESNO	11	36 55	119 05	1720		5P		C	P G + E COMPANY
BALL MOUNTAIN LOOKOUT	0468	TEHAMA	23	39 56	122 47	6500		VAR		S	CORPS OF ENGINEERS
BARNEGAN PARK	0509	ORANGE	26	33 56	117 51	600		8A			CORPS OF ENGINEERS
BARRETT DAM	0514	SAN DIEGO	33	32 41	116 40	1623	7A	7A			SAN DIEGO WATER DEPT
BARSTOW	0529	SAN BERDINO	15	34 54	117 01	2142	4P	4P			SO CALIF WATER CO
BATES RIDGE	0543	SNTA BARBARA	30	34 55	119 54	5300		VAR		S	U S FOREST SERVICE
BEAUMONT	0606	RIVERSIDE	28	33 56	116 59	2580		8A		C	BEAUMONT IRRIG DIST
BEAUMONT PUMPING PLANT	0607	RIVERSIDE	28	33 59	116 58	3045	7A	7A	7A		BEAUMONT IRRIG DIST
BEAUMONT 1 E	0609	RIVERSIDE	6	33 56	116 57	2600	2P	2P			U S WB OBSERVER
BEEHIVE MEADOW	0617	TUOLUMNE	37	38 0	119 47	6500		VAR		S	HETCH HETCHY WTR SUP
BEL AIR FC 10	0619	LOS ANGELES	33	34 05	118 27	540		5P		C	T J LE BLANC
BEN LOMOND	0674	SANTA CRUZ	4	37 05	122 06	504	5P	5P			MRS NELSON T SHAW
BENSONS FERRY	0682	SAN JOAQUIN	16	38 15	121 26	17		7A			DAVID P CAMERON JR
BERKELEY	0693	ALAMEDA	4	37 52	122 15	299	8P	8P		C	UNIVERSITY OF CALIF
BERRYESSA LAKE	0705	NAPA	23	38 33	122 14	480	7A	7A	7A		LARRY D GRINDHEIM
BESWICK 7 S	0715	SISKIYOU	12	41 52	122 14	6140		VAR		S	U S WEATHER BUREAU
BIEBER	0731	LASSEN	21	41 07	121 08	4130				C	MARK P HICKS
BIG BAR RANGER STATION	0738	TRINITY	35	40 45	123 15	1248	8A	8A		H	U S FOREST SERVICE
BIG BEAR LAKE DAM	0742	SAN BERDINO	28	34 14	116 58	6815	5P	6A		C H	MRS MARGIE S SIMPSON
BIG CREEK PH NO 1	0755	FRESNO	27	37 12	119 15	4928	5P	5P		H	SO CALIF EDISON CO
BIG DALTON DAM FC223B-E	0758	LOS ANGELES	26	34 10	117 49	1575		5P			D E WILSON
BIG PINE CREEK	0767	INYO	19	37 08	118 28	10000		VAR		S	DEPT WATER RESOURCES
BIG PINES PARK FC 83	0779	LOS ANGELES	6	34 23	117 41	6860		5P		C	U S FOREST SERVICE
BIG SUR STATE PARK	0790	MONTEREY	4	36 15	121 47	235		8A			STATE PARK SERVICE
BIG TUJUNGA DAM FC46D-E	0798	LOS ANGELES	13	34 12	118 11	2315		5P			WILLIAM L CROKE
BIRMINGHAM GEN HOSPITAL	0818	LOS ANGELES	13	34 11	118 30	722				C	CORPS OF ENGINEERS
BISHOP PASS SNOW COURSE	0821	FRESNO	11	37 06	118 34	11040		VAR		S	CORPS OF ENGINEERS
BISHOP WB AIRPORT	0822	INYO	19	37 22	118 22	4108	MID	MID		C HJ	U S WEATHER BUREAU
BISHOP UNION CARBIDE	0824	INYO	19	37 22	118 43	9390	3P	3P			UNION CARBIDE CO
BLACK MTN 2 S	0850	SANTA CLARA	4	37 17	122 09	2332		3P			MRS PROCTOR A CAHILL
BLACKS MOUNTAIN	0867	LASSEN	21	40 46	121 12	7200		VAR		S	U S WEATHER BUREAU
BLACKS MOUNTAIN BRANCH	0870	LASSEN	21	40 44	121 15	5600		7A			U S FOREST SERVICE
BLUE CANYON WB AIRPORT	0897	PLACER	8	39 17	120 42	5280	MID	MID		C HJ	U S WEATHER BUREAU
BLUE LAKE REDWOOD CREEK	0903	HUMBOLDT	17	40 55	123 49	775		9A			JOSEPH E STAPP
#BLYTHE	0924	RIVERSIDE	5	33 37	114 36	266	6P	6P			O W MALMGREN
BLYTHE 7 W	0925	RIVERSIDE	5	33 37	114 43	340				C	STATE DIV OF FSTRY
BLYTHE CAA AIRPORT	0927	RIVERSIDE	5	33 37	114 43	390	MID	MID			U S CIVIL AERO ADM
BOCA	0931	NEVADA	36	39 23	120 06	5531	8A	8A	8A	H	HAROLD M PABST
BONITA	0968	SAN DIEGO	33	32 40	117 [illegible]	105	5P	5P			R M ALLEN
BORREGO DESERT PARK	0983	SAN DIEGO	6	33 16	116 25	850		8A			CORPS OF ENGINEERS
BORREGO SPRINGS 3 NNE	0986	SAN DIEGO	6	33 17	116 21	625	8A	8A			DI GIORGIO FRUIT
BOULDER CREEK LOCATELLI RANCH	1005	SANTA CRUZ	4	37 09	122 12	2175				C	VINCENT D LOCATELLI
BOULEVARD	1009	SAN DIEGO	6	32 40	116 17	3400		9A			CORPS OF ENGINEERS
BOUQUET CANYON	1013	LOS ANGELES	13	34 35	118 21	3000		MID			L A WTR + PWR DEPT
BOWMAN DAM	1018	NEVADA	8	39 27	120 40	5347	5P	5P		C	NEVADA IRRIG DIST
BRADLEY	1034	MONTEREY	24	35 52	120 48	540		8A			ALBERT C RIST
BRAWLEY 2 SW	1048	IMPERIAL	6	32 57	115 33	-100	8A	8A			AGR RESEARCH SERVICE
BRAY 2 WSW	1050	SISKIYOU	12	41 34	122 08	5759		VAR		S	U S WEATHER BUREAU
BREA BERRY AND IMPERIAL	1054	ORANGE	26	33 55	117 54	350		8A			CORPS OF ENGINEERS
BREA CITY	1056	ORANGE	26	33 55	117 54	350		8A			CORPS OF ENGINEERS
BREA DAM	1057	ORANGE	26	33 53	117 56	275		9A		C	CORPS OF ENGINEERS
BRENTWOOD 6 SW	1066	CONTRA COSTA	27	37 53	121 47	325				C	VERNON R CAKEBREAD
BRIDGEPORT	1072	MONO	38	38 15	119 14	6470	6P	6P		H	BRUCE L BOELK
BRIDGEPORT RANGER STA	1076	MONO	38	38 16	119 17	6550				C	U S FOREST SERVICE
BRIDGEVILLE 4 NNW	1080	HUMBOLDT	7	40 31	123 49	2050		8A		C	MRS ALBERT R HUNT
BROOKS FARNHAM RANCH	1112	YOLO	23	38 46	122 09	350	9A	9A		C	MRS JOYCE A FARNHAM
BRUSH CREEK RANGER STA	1130	BUTTE	8	39 41	121 20	3560		8A		C	U S FOREST SERVICE
BRUSHY SPRGS GUARD STA	1133	PLACER	1	39 00	120 35	4800		VAR		S	CORPS OF ENGINEERS
BRYSON	1142	MONTEREY	24	35 48	121 05	925				C	ERNEST A WEFERLING
BUCKS LAKE	1161	PLUMAS	8	39 54	121 12	5200				C	MRS FAYE D MC HUGH
BUENA VISTA	1170	SAN BENITO	20	36 46	121 11	1640				C	MRS LOLA F GALLI
BULLARDS BAR PWR HOUSE	1180	YUBA	8	39 25	121 09	1640		8A			P G + E COMPANY
BURBANK FIRE DEP FC226B	1192	LOS ANGELES	13	34 11	118 18	680		5P			CHIEF W J TAYLOR
#BURBANK WB AIRPORT	1194	LOS ANGELES	13	34 12	118 22	699	MID	MID		C J	U S WEATHER BUREAU
BURLINGAME	1206	SAN MATEO	4	37 35	122 21	10	4P	4P	4P		CITY OF BURLINGAME
BURNEY	1214	SHASTA	21	40 53	121 40	3127	8A	8A			RUTH C ESTES
BURTON RANCH	1216	CONTRA COSTA	4	37 52	122 05	560		6A			MRS M A R STIRTON
BUTTONWILLOW	1244	KERN	10	35 24	119 28	268	8A	8A			BUENA VISTA W S DIST
CABAZON	1250	RIVERSIDE	6	33 55	116 47	1815		5P			JAMES A WAKELAND
CABRILLO NAT MONUMENT	1252	SAN DIEGO	33	32 40	117 14	410	5P	5P			US NAT PARK SERVICE
CACHUMA DAM	1254	SNTA BARBARA	32	34 35	119 59	781	8A	8A	8A	C	U S BUR RECLAMATION
CAJON WEST SUMMIT	1271	SAN BERDINO	6	34 23	117 34	4780				C	SAN BERDINO CO FCD
CALAVERAS BIG TREES	1277	CALAVERAS	2	38 17	120 19	4696	8A	8A		H	CAL DIV BEACH + PKS
CALAVERAS RANGER STA	1280	CALAVERAS	34	38 12	120 22	3343				C	U S FOREST SERVICE
CALEXICO 2 NE	1288	IMPERIAL	6	32 41	115 28	12		5P			IMPERIAL IRRIG DIST
CALIFORNIA HOT SPRGS RS	1300	TULARE	9	35 52	118 41	2975				C	U S FOREST SERVICE
CALISTOGA	1312	NAPA	17	38 35	122 35	365		7A			JOSEPH J SCHOLL JR
CALLAHAN RANGER STATION	1316	SISKIYOU	12	41 18	122 48	3136	5P	5P			U S FOREST SERVICE
CAMP ANGELUS	1369	SAN BERDINO	28	34 09	116 59	5800				C	JOSEPH HOLT
CAMPO	1424	SAN DIEGO	33	32 37	116 28	2612	5P	5P			ARCHIE C LEACH
CAMP PARDEE	1428	CALAVERAS	16	38 15	120 51	658	8A	8A	8A	C	E BAY MUN UTL DIST
CAMP PIONEER SKI SHLTER	1434	SIERRA	8	39 38	120 34	5565		VAR		S	U S FOREST SERVICE
CAMP SAN LUIS OBISPO	1444	SN LUIS OBPO	4	35 21	120 41	625		8A			CORPS OF ENGINEERS
CAMPTONVILLE RANGER STA	1462	YUBA	8	39 27	121 03	2765		8A		C	U S FOREST SERVICE
CAMP WISHON	1470	TULARE	9	36 11	118 40	3800				C	JESS L BURLESON
CANBY RANGER STATION	1476	MODOC	21	41 27	120 52	4312		8A			U S FOREST SERVICE
CANOGA PARK PIERCE COL	1484	LOS ANGELES	13	34 11	118 34	794	4P	4P			PIERCE JR COLLEGE
CANTIL	1488	KERN	6	35 18	117 58	2010	6P	6P			POSTMASTER
CANYON DAM	1497	PLUMAS	8	40 10	121 05	4555	5P	5P		H	P G + E COMPANY
CARBON CANYON GILMAN	1518	ORANGE	26	33 56	117 48	1775				C	CORPS OF ENGINEERS
CARBON CANYON WORKMAN	1520	SAN BERDINO	26	33 57	117 48	1175				C	CORPS OF ENGINEERS
CATHAY BULL RUN RANCH	1588	MARIPOSA	27	37 24	120 03	1425	9A	9A		C	WM H ALISON
CAZADERO	1602	SONOMA	22	38 32	123 07	1040		5P			MRS HAZEL L BOROTRA
CECILVILLE SAWYER MOUNTAIN VIEW	1606	SISKIYOU	12	41 06	123 03	3000	6P	6P			KENNETH R JACOBSON
CEDAR GROVE	1609	FRESNO	11	36 47	118 40	4650	4P	4P			US NAT PARK SERVICE
CEDARVILLE	1614	MODOC	18	41 32	120 10	4672	8A	8A			US SOIL CON SERVICE
CENTERVILLE POWER HOUSE	1624	BUTTE	23	39 47	121 40	522	8P	8P			P G + E COMPANY
CHALLENGE RANGER STA	1653	YUBA	8	39 29	121 14	2575		8A			U S FOREST SERVICE
CHATSWORTH HEYNEMANN RANCH	1679	LOS ANGELES	13	34 16	118 36	1000		7A			CORPS OF ENGINEERS
CHATSWORTH FC 24 D	1680	LOS ANGELES	13	34 15	118 36	957		VAR			LONNIE BATWAY
CHATSWORTH RESERVOIR	1682	LOS ANGELES	13	34 14	118 37	865				C	CORPS OF ENGINEERS
CHERRY VALLEY DAM	1697	TUOLUMNE	37	37 58	119 55	4765	8A	8A			HETCH HETCH WTR SUP
CHESTER	1700	PLUMAS	8	40 18	121 13	4530	4P	4P		H	MRS C B KROEKER
CHICO EXPERIMENT STA	1715	BUTTE	23	39 42	121 47	205	4P	4P	4P	C	US PLANT INTRO GRDN
CHITTENDEN PASS	1739	SAN BENITO	20	36 54	121 36	125		8A			
CHOLAME HATCH RANCH	1743	SN LUIS OBPO	24	35 41	120 12	1975				C	EVERETT C HATCH
CHUCHUPATE RANGER STA	1754	VENTURA	10	34 48	119 00	5250				C	U S FOREST SERVICE
CHULA VISTA	1758	SAN DIEGO	33	32 36	117 06	9	8A	8A	8A		WESTERN SALT COMPANY
CISCO RANGER STATION	1768	PLACER	8	39 18	120 31	5739		8A			U S FOREST SERVICE
CLAREMONT POMONA COL	1779	LOS ANGELES	26	34 06	117 43	1201	6P	6P			F P BRACKETT OBSY
CLARKSBURG	1784	YOLO	23	38 25	121 32	14	8A	8A			AMER CRYSTAL SUG CO
CLEARLAKE HIGHLANDS	1806	LAKE	23	38 57	122 39	1320	12M	12M		C	MRS VERA A GUSTIN
CLOVERDALE 3 SSE	1838	SONOMA	22	38 46	122 59	320	8A	8A			ARTINO MUZZIN
CLOVERDALE 11 W	1840	SONOMA	22	38 46	123 13	1750				C	FRANK S ORNBAUN
CLOVER MEADOWS GS	1844	MADERA	27	37 32	119 17	7002		VAR		S	U S FOREST SERVICE
COALINGA	1864	FRESNO	27	36 09	120 21	671	11P	11P			COALINGA FIRE DEPT
COALINGA 1 SE	1867	FRESNO	27	36 08	120 20	663				C	UNION OIL COMPANY
COALINGA 14 NW	1869	FRESNO	27	36 14	120 34	1640		5P			MRS CHARLES HOWELL
COLBYS FC 53 D	1896	LOS ANGELES	13	34 18	118 07	3675		4P			E R SHINN
COLD SPRINGS CAMP	1905	MONTEREY	4	36 13	121 41	3280		VAR		S	U S FOREST SERVICE
COLEMAN FISH HATCHERY	1907	SHASTA	23	40 24	122 09	420		7A			U S F + W L SERVICE
COLFAX	1912	PLACER	8	39 06	120 58	2418	4P	4P		H	SOUTHERN PACIFIC CO
COLGATE POWER HOUSE	1916	YUBA	8	39 20	121 11	585		8A			P G + E COMPANY
COLUSA 1 SSW	1948	COLUSA	23	39 12	122 01	60	6P	6P			BERNERD J STEPHENS
CONCORD 3 E	1962	CONTRA COSTA	4	37 58	121 59	195		8A			HOWARD R LEE
CORCORAN IRRIG DISTRICT	2012	KINGS	9	36 06	119 34	200	8A	8A		C	S S WHITEHEAD
CORDES	2015	LAKE	23	38 51	122 47	2610		9A			EDWARD J CORDES
CORNING HOUGHTON RANCH	2027	TEHAMA	23	39 54	122 22	487		8A			FRANKLIN K REED
CORONA	2031	RIVERSIDE	28	33 53	117 34	610	4P	4P			JAMESON COMPANY
CORRALITOS	2048	SANTA CRUZ	20	36 59	121 48	264				C	STATE DIV OF FSTRY
COTTONWOOD CREEK	2069	INYO	19	36 29	118 11	10600		VAR		S	DEPT WATER RESOURCES
COVELO	2081	MENDOCINO	7	39 47	123 15	1385	8A	8A		H	GRANT W HANCOCK
COVELO EEL RIVER RS	2084	MENDOCINO	7	39 50	123 05	1514				C	U S FOREST SERVICE
COVINA TEMPLE FC 193	2089	LOS ANGELES	26	34 05	117 52	575		5P			WILLIAM B TEMPLE
COW CREEK	2092	INYO	6	36 30	116 52	-125	4P	4P	4P		US NAT PARK SERVICE
COYOTE CANYON	2103	RIVERSIDE	6	33 26	116 30	2300		3P			CORPS OF ENGINEERS
COYOTE WELLS	2111	IMPERIAL	6	32 44	115 58	250		8A			CORPS OF ENGINEERS
CRABTREE MEADOW	2114	TULARE	10	36 34	118 20	10720		VAR		S	CORPS OF ENGINEERS
CRAWFORD RANCH	2139	SAN DIEGO	6	32 53	116 17	1500				C	ROBERT A CRAWFORD
CRESCENT CITY 1 N	2147	DEL NORTE	17	41 46	124 12	40	4P	4P			THE CAL-ORE PWR CO
CRESCENT CITY 7 ENE	2148	DEL NORTE	17	41 48	124 05	120		8A			CAL DIV BEACH + PKS
CRESCENT CITY MNTNC STA	2150	DEL NORTE	17	41 46	124 12	30				C	STATE DIV OF HWYS
CRESTLINE LAKE GREGORY	2163	SAN BERDINO	15	34 15	117 17	4530				C	CR FST CO WATER DIST
CROCKETT	2177	CONTRA COSTA	4	38 02	122 13	9	8A	8A			C+H SUGAR REFINING CO
CRYSTAL LAKE EAST PINE FLAT FC 283 B	2149	LOS ANGELES	26	34 20	117 50	5770		5P			U S FOREST SERVICE
#CULVER CITY	2214	LOS ANGELES	33	34 01	118 23	80	4P	4P			CULVER CITY
CUMMINGS	2218	MENDOCINO	7	39 50	123 38	1324		5P			D A BUTLER
CUNNINGHAM	2224	LAKE	23	38 57	122 52	1421		8A			MRS M V CUNNINGHAM
CUYAMA	2236	SNTA BARBARA	30	34 56	119 37	2240	8A	8A			JOHN S ROWELL
CUYAMACA	2239	SAN DIEGO	25	32 59	116 35	4650	8A	8A		H	A M LEWIS
CUYAMA RANCH	2248	SN LUIS OBPO	30	34 59	119 40	2150				C	CORPS OF ENGINEERS
CUYAMA RANGER STATION	2249	SNTA BARBARA	30	34 51	119 29	2749				C	U S FOREST SERVICE
DAGGETT 1 ENE	2255	SAN BERDINO	6	34 52	116 52	1975				C	COOL WATER RANCH
DAGGETT CAA AIRPORT	2257	SAN BERDINO	6	34 52	116 47	1922	MID	MID			U S CIVIL AERO ADM
DAVIS AGR COLLEGE	2294	YOLO	23	38 32	121 45	51	8A	8A	8A	C G	UNIVERSITY OF CALIF
DAY	2306	MODOC	21	41 13	121 23	3650				C	HERMAN L LORENZEN
DEEP SPRINGS SCHOOL	2331	INYO	6	37 22	117 59	5225	7P	7P		H	DEEP SPRINGS SCHOOL
DEER CREEK POWER HOUSE	2334	NEVADA	8	39 18	120 51	3700	5P	5P			P G + E COMPANY
DELANO	2346	KERN	9	35 47	119 15	323		8A			DELANO FIRE DEPT
DEL MONTE	2362	MONTEREY	4	36 36	121 52	46				C	USN POSTGRAD SCHOOL
DENAIR	2389	STANISLAUS	37	37 32	120 48	124	5P	5P			W F MOORE
DE SABLA	2402	BUTTE	23	39 52	121 37	2713	4P	4P		H	P G + E COMPANY
DESCANSO RANGER STATION	2406	SAN DIEGO	33	32 51	116 37	3500		8A			U S FOREST SERVICE
DIAMOND BAR HORSE CAMP	2432	LOS ANGELES	26	33 59	117 50	750				C	CORPS OF ENGINEERS
DOBBINS COLGATE FOREBAY	2458	YUBA	8	39 21	121 12	1550	4P	4P			P G + E COMPANY
DONNER MEMORIAL STA PK	2467	NEVADA	36	39 19	120 14	5937	8A	8A			CARL WHITEFIELD
DOS RIOS	2490	MENDOCINO	7	39 43	123 21	927		8A			STUART T PRICKETT
DOUBLEBUNK MEADOW	2492	TULARE	10	35 57	118 36	6200		VAR		S	CORPS OF ENGINEERS
DOWNEY FIRE DEPT FC107C	2494	LOS ANGELES	33	33 56	118 08	116		5P			DOWNEY FIRE DEPT
DOWNIEVILLE RANGER STA	2500	SIERRA	8	39 34	120 50	2895	8A	8A		C	U S FOREST SERVICE
DOYLE 5 SSE	2506	LASSEN	18	39 57	120 05	4385	7A	7A		H	FRANK M ROWLAND
DRY CANYON RESERVOIR	2516	LOS ANGELES	29	34 29	118 32	1511		7A			JAMES B RAY
DUDLEYS	2539	MARIPOSA	14	37 45	120 06	3000	6P	6P			W D MC LEAN
DUNNIGAN	2568	YOLO	23	38 54	121 58	63		9A			MRS ALETHA J HUNT
DUNSMUIR RANGER STATION	2572	SISKIYOU	23	41 13	122 16	2420		8A			U S FOREST SERVICE
DUTTONS LANDING	2580	NAPA	17	38 12	122 18	20	8A	8A	8A		DAN STEELE
EAGLE MOUNTAIN	2598	RIVERSIDE	6	33 47	115 28	973	7A	7A			METRO WATER DISTRICT
EAST PARK RESERVOIR	2640	COLUSA	23	39 22	122 31	1205	8A	8A			ORLAND UNIT WU ASSN
EAST VIDETTE MEADOW	2653	TULARE	11	36 44	118 23	10410		VAR		S	CORPS OF ENGINEERS
EL CAJON 2 E	2705	SAN DIEGO	33	32 47	116 55	525	SS	SS			EDWIN R CUNNINGHAM
EL CAPITAN DAM	2709	SAN DIEGO	25	32 53	116 49	600	8A	8A		C	SAN DIEGO WATER DEPT
EL CENTRO 2 SSW	2713	IMPERIAL	6	32 46	115 34	30	5P	5P		C	EL CENTRO WATER DEPT
ELECTRA POWER HOUSE	2728	AMADOR	16	38 20	120 40	715	5P	5P			P G + E COMPANY
ELIZABETH LAKE CANYON FC 128 B	2735	LOS ANGELES	29	34 36	118 34	2075		5P			E E STUCLEY
ELK VALLEY	2749	DEL NORTE	17	42 00	123 43	1711	5P	5P			ROBERT E BOTTEL
ELLERY LAKE	2756	MONO	38	37 56	119 14	9600		MID			CALIF ELEC POWER CO
ELLIOTT	2760	SAN JOAQUIN	16	38 14	121 11	90		7A			C NORMAN ADAMS
EL MODENA	2775	ORANGE	28	33 48	117 47	464				C	HOMER F WANNAMAKER
ELSINORE	2805	RIVERSIDE	28	33 40	117 20	1300	6P	6P			STATE DIV OF FSTRY
ELSINORE 4 SSE	2812	RIVERSIDE	28	33 37	117 19	1305				C	JOHN L EWING
ESCONDIDO	2862	SAN DIEGO	33	33 07	117 05	660	6P	6P			DARWIN M TING
ESCONDIDO PARK HILL	2869	SAN DIEGO	33	33 07	117 04	850				C	CITY OF ESCONDIDO
ETIWANDA	2895	SAN BERDINO	28	34 06	117 31	1390				C	CORPS OF ENGINEERS
ETNA	2899	SISKIYOU	12	41 28	122 54	2912				C	LAWRENCE E BUCHNER
#EUREKA WB CITY	2910	HUMBOLDT	17	40 48	124 10	43	MID	MID		C J	U S WEATHER BUREAU
EXCHEQUER RESERVOIR	2920	MARIPOSA	14	37 35	120 16	484		5P			MERCED IRRIG DIST
EXETER FAUVER RANCH	2922	TULARE	9	36 21	119 04	439				C	CHARLES O COULTER
FAIRFIELD	2933	SOLANO	23	38 15	122 03	15				C	SOLANO CO SURVEYOR
FAIRFIELD POLICE STA	2934	SOLANO	23	38 15	122 03	19	4P	4P			POLICE DEPARTMENT
FAIRMONT	2941	LOS ANGELES	15	34 42	118 26	3060	6A	6A			L A WTR + PWR DEPT
FALLBROOK	2958	SAN DIEGO	33	33 21	117 15	542				C	US SOIL CON SERVICE
FALL RIVER MILLS INTAKE	2964	SHASTA	21	41 01	121 28	3340	8A	8A	8A	H	P G + E COMPANY
FEATHER FALLS	2994	BUTTE	8	39 36	121 15	2965				C	LEONARD M PRESTON
FERGUSON RANCH	3020	TEHAMA	23	40 21	122 27	800		7A			MRS LISA FERGUSON
FIDDLETOWN LYNCH RANCH	3038	AMADOR	16	38 31	120 42	2100		8A		C	WENTWORTH LYNCH
FIGUEROA MOUNTAIN	3048	SNTA BARBARA	32	34 44	120 00	3150				C	U S FOREST SERVICE
FINLEY 1 NNE	3055	LAKE	23	39 01	122 52	1340				C	JAMES T MELVIN
FINLEY 1 W	3056	LAKE	23	39 00	122 55	1350		7A			WALTER L BEGLEY
FINLEY 5 SW	3057	LAKE	23	38 58	122 57	1750		6P		C	MRS HILDA K GRAHAM
FIVE POINTS 5 SSW	3083	FRESNO	11	36 21	120 09	285	6P	6P			RAYMOND THOMAS RANCH
FLORENCE LAKE	3093	FRESNO	27	37 16	118 58	7344				C	SO CALIF EDISON CO
FOLSOM DAM	3113	SACRAMENTO	1	38 42	121 09	350	8A	8A	8A		U S BUR RECLAMATION
FONTANA 5 N	3118	SAN BERDINO	28	34 11	117 27	1972		6P			ROLAND W GETCHELL
FONTANA KAISER	3120	SAN BERDINO	28	34 05	117 30	1090	4P	4P			KAISER STEEL CORP
FOREST GLEN	3130	TRINITY	35	40 23	123 20	2340	8A	8A		H	MRS B E ESLICK
FORESTHILL RANGER STA	3134	PLACER	1	39 01	120 50	3200		8A			U S FOREST SERVICE
FORT BIDWELL	3157	MODOC	18	41 51	120 08	4498	5P	5P		H	L J FEE
FORT BRAGG	3161	MENDOCINO	17	39 27	123 48	80	8A	8A		C	CAL-WEST RR + NAV CO
FORT BRAGG AVIATION	3164	MENDOCINO	17	39 24	123 49	61	11P	11P			U S WB OBSERVER
FORT JONES 6 ESE	3176	SISKIYOU	12	41 35	122 43	3324				C	CARL C CRAMER
FORT JONES RANGER STA	3182	SISKIYOU	12	41 36	122 51	2720	4P	4P			U S FOREST SERVICE
FORT ROSS	3191	SONOMA	17	38 31	123 15	114	6P	6P			C A CALL
FREEDOM 8 NNW	3232	SANTA CRUZ	20	37 03	121 49	1495				C	MRS ANNA E DRAGICH
FRENCH GULCH	3242	SHASTA	23	40 42	122 38	1100		8A			MRS CLARA JONES
FRESNO WB AIRPORT	3257	FRESNO	27	36 46	119 42	331	MID	MID		C J	U S WEATHER BUREAU
FRIANT GOVERNMENT CAMP	3261	FRESNO	27	36 59	119 43	410	8A	8A	8A		U S BUR RECLAMATION
FULLERTON ARROUES RANCH	3279	ORANGE	26	33 54	117 55	330		8A			CORPS OF ENGINEERS
FULLERTON CREEK NO 5	3282	ORANGE	26	33 55	117 52	400		VAR			CORPS OF ENGINEERS
FULLERTON DAM	3285	ORANGE	26	33 54	117 53	310		8A		C	CORPS OF ENGINEERS
FULLERTON HILLCREST RES	3288	ORANGE	26	33 53	117 55	330		5P			FULLERTON MUN W DEPT
GARBERVILLE	3320	HUMBOLDT	7	40 06	123 48	340		7A			MRS N E PANCOAST
GARDEN VALLEY 2 S	3338	ELDORADO	1	38 50	120 51	1940		7A			R C KYLE
GASQUET RANGER STATION	3357	DEL NORTE	17	41 52	123 58	384		8A			U S FOREST SERVICE
GEM LAKE	3369	MONO	38	37 45	119 08	8970		MID			CALIF ELEC POWER CO
GEORGETOWN	3381	ELDORADO	1	38 54	120 51	2701		8A		C	WILLIAM BREEDLOVE
GEORGETOWN RANGER STA	3384	ELDORADO	1	38 55	120 48	3001		8A			U S FOREST SERVICE
GERLE CREEK CAMP	3388	ELDORADO	1	38 59	120 23	5500		VAR		S	U S WEATHER BUREAU
GIANT FOREST	3397	TULARE	9	36 34	118 46	6375	8A	8A		C	US NAT PARK SERVICE
GIBRALTAR DAM	3401	SNTA BARBARA	32	34 31	119 42	1250		6P			SNTA BARBARA WTR DEP
GILROY	3417	SANTA CLARA	20	37 00	121 34	194	9A	9A			GILROY FIRE DISTRICT
GILROY 8 NE	3419	SANTA CLARA	20	37 02	121 26	1050				C	WILLIAM J KICKHAM
GILROY 14 ENE	3422	SANTA CLARA	20	37 06	121 20	1350		8A			
GLENDALE STAPEN FC 295G	3450	LOS ANGELES	13	34 09	118 16	530		5P			RALPH STAPENHORST
GLENDORA WEST FC 185	3452	LOS ANGELES	26	34 08	117 52	822		5P			MRS L M WEST

STATION INDEX

CONTINUED

STATION	INDEX NO.	COUNTY	DRAINAGE †	LATITUDE	LONGITUDE	ELEVATION	OBSERVATION TIME AND TABLES: TEMP.	PRECIP.	EVAP.	SPECIAL (SEE NOTES)	OBSERVER
GLENNVILLE	3463	KERN	10	35 43	118 42	3130	5P	8A		H	KERN CO FSTRY + F D
GLENNVILLE FULTON RS	3465	KERN	10	35 44	118 40	3500				C	U S FOREST SERVICE
GOLD RUN	3491	PLACER	8	39 10	120 52	3240		4P			JOHN F WALL
GONZALES 9 ENE	3502	SAN BENITO	24	36 33	121 18	2350				C	MRS ALTA M BOGUE
GRACE MEADOW	3529	TUOLUMNE	37	38 09	119 36	8900		VAR		S	HETCH HETCHY WTR SUP
GRANITE BASIN	3548	FRESNO	11	36 52	118 36	10000		VAR		S	CORPS OF ENGINEERS
GRANT GROVE	3551	TULARE	11	36 44	118 58	6580	8A	8A		C H	US NAT PARK SERVICE
GRASS VALLEY	3571	NEVADA	■	39 12	121 02	2693	8A	8A			CARL E BEYER
GRASS VALLEY 2 NNE	3572	NEVADA	■	39 14	121 02	2710				C	ALOYSUIS J KELLY
GRATON 1 W	3578	SONOMA	22	38 26	122 53	210	6P	6P			HOMER L PARNELL
GREENLAND RANCH	3603	INYO	6	36 27	116 52	-168	5P	5P			US NAT PARK SERVICE
GREENVIEW	3614	SISKIYOU	12	41 33	122 54	2818		12M			MRS EMMA R PEREIRA
GREENVILLE RANGER STA	3621	PLUMAS	8	40 08	120 56	3560		8A			U S FOREST SERVICE
GRIZZLY FLATS	3649	ELDORADO	16	38 38	120 32	3930				C	MRS LAURA B CEDERLOF
GRIZZLY PEAK	3652	CONTRA COSTA	4	37 52	122 13	1754		5P			CITY OF BERKELEY
GROVELAND 2	3669	TUOLUMNE	37	37 50	120 14	2825				C	DUANE J COX
GROVELAND RANGER STA	3672	TUOLUMNE	37	37 49	120 06	3135		8A			U S FOREST SERVICE
GUERNEVILLE	3683	SONOMA	22	38 30	123 00	115		7A			JOSEPH E BUTTNER
HAINES CANYON LOWER FC 364	3703	LOS ANGELES	13	34 16	118 16	2450		5P			JAMES P KINDRED
HAINES CANYON UPPER FC 367	3704	LOS ANGELES	13	34 16	118 15	3450		5P			JAMES P KINDRED
HAIWEE	3710	INYO	19	36 08	117 57	3810	7A	7A		H	L A WTR + PWR DEPT
HALF MOON BAY 2 NNW	3714	SAN MATEO	4	37 29	122 27	60	7A	7A			SAN MATEO DEPT AGR
HAMILTON BRANCH PH	3725	PLUMAS	8	40 16	121 05	4560				C	ALBION A SARGENT
HAMILTON AIR FORCE BASE	3734	MARIN	17	38 04	122 31	-2	MID	MID			U S AIR FORCE
HAMILTON AFB 1 E	3735	MARIN	17	38 03	122 30	10	4P	4P	4P		L J ELDER
HANFORD	3747	KINGS	11	36 20	119 40	242	5P	5P			STATE DIV OF FSTRY
HANSEN DAM	3751	LOS ANGELES	13	34 15	118 24	975		8A		C	CORPS OF ENGINEERS
HAPPY CAMP RANGER STA	3761	SISKIYOU	12	41 48	123 23	1090	3P	3P		C H	U S FOREST SERVICE
HARRIS GAGING STATION	3787	SNTA BARBARA	33	34 46	120 25	320		6P			OLIN LEWIS
HARRISON GULCH RS	3791	SHASTA	23	40 22	122 58	2710		8A		C	U S FOREST SERVICE
HARRY L ENGLEBRIGHT DAM	3800	NEVADA	8	39 14	121 16	580		8A			CORPS OF ENGINEERS
HATCHET MT MNTNC STA	3817	SHASTA	21	40 51	121 46	4368		8A			STATE DIV OF HWYS
HAT CREEK RS	3821	SHASTA	21	40 48	121 30	3348				C	U S FOREST SERVICE
HAT CREEK PH NO 1	3824	SHASTA	21	40 56	121 33	3015	8A	8A			P G + E COMPANY
HAYFIELD PUMPING PLANT	3855	RIVERSIDE	6	33 42	115 38	1370	8A	8A		C	METRO WATER DISTRICT
HAYFORK RANGER STATION	3859	TRINITY	35	40 33	123 10	2346		8A			U S FOREST SERVICE
HAYWARD	3863	ALAMEDA	4	37 39	121 58	1000				C	MRS ABBIE S DRENNAN
HEALDSBURG	3875	SONOMA	22	38 37	122 52	102	6P	6P			CITY FIRE DEPARTMENT
HEALDSBURG 2 E	3878	SONOMA	22	38 37	122 52	102		8A			W F IVERSEN
HEMET	3896	RIVERSIDE	33	33 45	116 58	1595		8A			LAKE HEMET MUN WATER
HEMET RESERVOIR	3899	RIVERSIDE	33	33 40	116 41	4400				C	ELMER G JACKSON
HENSHAW DAM	3914	SAN DIEGO	33	33 14	116 46	2700	8A	8A		C	VISTA IRRIG DIST
HERNANDEZ 2 NW	3925	SAN BENITO	20	36 24	120 50	2160		4P			MAX D LEY
HERNANDEZ 7 SE	3928	SAN BENITO	20	36 18	120 42	1765				C	MRS CLORENE AKERS
HETCH HETCHY	3939	TUOLUMNE	37	37 57	119 47	3870	8A	8A	8A	C H	HETCH HETCHY WTR SUP
HIGHLAND SPRINGS RANCH	3955	LAKE	23	38 56	122 54	1480		8A			ARTHUR A ANDERSON
HILTS	3987	SISKIYOU	12	42 00	122 38	2900		8A			FRUIT GROWERS SUP CO
HOBERGS	4010	LAKE	23	38 50	122 43	2980		8A			GEORGE G HOBERG
HODGES DAM	4014	SAN DIEGO	33	33 03	117 08	320		7A			SAN DIEGO WATER DEPT
HOEGEES FC 60 A	4017	LOS ANGELES	13	34 13	118 02	2650		5P			G ROBINSON
HOLLISTER	4022	SAN BENITO	20	36 51	121 24	285	5P	5P			CITY OF HOLLISTER
HOLLISTER 2	4025	SAN BENITO	20	36 51	121 24	284				C	ARTHUR W HOLSWORTH
HOOPA	4082	HUMBOLDT	35	41 03	123 40	345	8A	8A		C	BUR INDIAN AFFAIRS
HOOPA 2 SE	4084	HUMBOLDT	35	41 02	123 39	315		8A			MRS DOROTHY MC COLLUM
HOPLAND 8 NE	4097	LAKE	23	39 01	123 00	2510				C	MRS CHRISTINE M HUFF
HOPLAND LARGO STATION	4100	MENDOCINO	22	39 01	123 07	550		8A			CLIFFORD W CRAWFORD
HORSE CORRAL MEADOW	4116	FRESNO	11	36 45	118 46	7675		VAR		S	CORPS OF ENGINEERS
HUASNA	4144	SN LUIS OBPO	30	35 05	120 22	710				C	MRS ANN ROTTA
HUCKLEBERRY LAKE	4148	TUOLUMNE	37	38 06	119 45	7800		VAR		S	HETCH HETCHY WTR SUP
HUNTINGTON LAKE	4176	FRESNO	27	37 14	119 13	7020	5P	5P		C H	SO CALIF EDISON CO
HYAMPOM	4191	TRINITY	35	40 37	123 27	1260				C	FRANCES V MOSS
IDRIA	4204	SAN BENITO	27	36 25	120 40	2650	4P	4P			NEW IDRIA Q-S MIN CO
IDYLLWILD RANGER STA	4211	RIVERSIDE	33	33 45	116 43	5397	4P	4P		C H	U S FOREST SERVICE
IMPERIAL	4223	IMPERIAL	6	32 51	115 34	-69	6P	6P			IMPERIAL IRRIG DIST
INDEPENDENCE	4232	INYO	19	36 48	118 12	3950	7A	7A		C H	L A WTR + PWR DEPT
INDEPENDENCE ONION VLY	4235	INYO	19	36 46	118 20	9175				C	L A WTR + PWR DEPT
INDIO U S DATE GARDEN	4259	RIVERSIDE	6	33 43	116 15	11	8A	8A			US BUR OF PLANT IND
INYOKERN	4278	KERN	6	35 39	117 49	2440	5P	5P			KERN CO FIRE DEPT
INYOKERN ARMITAGE	4280	KERN	6	35 41	117 41	2218		11P			U S N O T S
IOWA HILL	4288	PLACER	1	39 05	120 51	2970		8A			I E ROSE
IRON MOUNTAIN	4297	SAN BERDINO	6	34 08	115 08	922	7A	7A		C	METRO WATER DEPT
IRON MOUNTAIN LOOKOUT	4298	ELDORADO	1	38 42	120 21	6180		VAR		S	U S WEATHER BUREAU
JESS VALLEY	4374	MODOC	21	41 16	120 18	5290	5P	5P		H	WALTER CANTRALL
JOHNSONDALE	4389	TULARE	10	35 58	118 32	4645		8A			U S FOREST SERVICE
JOICE ISLAND	4392	SOLANO	23	38 11	122 03	10	MID	VAR	VAR		JOHN MERWIN
JULIAN	4412	SAN DIEGO	33	33 05	116 36	4215				C	ZENOS Y COLEMAN
JULIAN WYNOLA	4418	SAN DIEGO	33	33 06	116 39	3655	SS	SS			CHARLES VILINEK
JUNCAL DAM	4422	SNTA BARBARA	32	34 29	119 31	[illegible]		6P			JOHN K CHASE
KAISER MEADOWS	4442	FRESNO	27	37 18	119 06	[illegible]		VAR		S	SO CALIF EDISON CO
KEE RANCH	4467	SAN BERDINO	6	34 10	116 32	4300		8A			CORPS OF ENGINEERS
KELLOGG	4480	SONOMA	22	38 40	122 40	1850		8A			[illegible]
KELSEYVILLE	4488	LAKE	23	38 59	122 50	1385		9A			JOSEPH J GLEBE
KELSEYVILLE 4 SW	4493	LAKE	23	38 56	122 53	1480				C	MRS KAREN V BACCI
KENTFIELD	4500	MARIN	17	37 57	122 33	45	8A	8A			RICHARD R KLEIN
KERLINGER	4508	SAN JOAQUIN	27	37 41	121 26	172		8A			PAC COAST AGGREGATES
KERN RIVER INTAKE NO 3	4518	TULARE	10	35 57	118 29	3650		7A			ALGOT T LOFBERG
#KERN RIVER PH NO 1	4520	KERN	10	35 28	118 47	970	5P	5P			SO CALIF EDISON CO
KERN RIVER PH NO 3	4523	KERN	10	35 47	118 26	2703	5P	5P		H	SO CALIF EDISON CO
KETTLEMAN CITY 1 SSW	4534	KINGS	11	36 00	119 58	310	8A	8A	8A		STANDARD OIL CO CAL
KETTLEMAN STATION	4536	KINGS	11	36 04	120 05	508	6P	6P			P G + E COMPANY
KING CITY	4555	MONTEREY	24	36 12	121 08	320	5P	5P		C	STATE DIV OF FSTRY
KLAMATH	4577	DEL NORTE	12	41 32	124 02	25	5P	MID		C	HAROLD DEL PONTE
KNEELAND 10 SSE	4587	HUMBOLDT	7	40 38	123 54	2356				C	D LEE EMERSON
KYBURZ STRAWBERRY	4616	ELDORADO	1	38 48	120 09	5750				C	HARRY STEVENSON
LA CRESCENTA FC 251	4628	LOS ANGELES	13	34 14	118 15	1565		5P			CRESCENTA VLY CO W D
LAFAYETTE 2 NNE	4633	CONTRA COSTA	4	37 55	122 06	535		8A			ROSS R SANBORN
#LAGUNA BEACH	4647	ORANGE	33	33 32	117 47	56	4P	4P			SEWAGE DISPOSAL PLANT
LAGUNA BEACH 2	4650	ORANGE	33	33 33	117 48	180				C	L B WATER DISTRICT
LA HONDA	4660	SAN MATEO	4	37 19	122 16	670		6P			JAMES C ALLEN
LAKE ALPINE	4664	ALPINE	34	38 28	120 01	7500		VAR		S	DEPT WATER RESOURCES
LAKE ARROWHEAD	4671	SAN BERDINO	15	34 15	117 12	5250	5P	5P			LAKE ARROWHEAD F D
LAKE CITY	4675	MODOC	18	41 38	120 13	4613	9A	9A			REV CHARLES F CATLIN
LAKE ELEANOR	4679	TUOLUMNE	37	37 58	119 53	4662		VAR		S	HETCH HETCHY WTR SUP
LAKE MOUNTAIN	4690	TRINITY	7	40 01	123 24	3164				C	LEONARD M MILLER
LAKEPORT	4701	LAKE	23	39 03	122 55	1343	5P	5P			MRS WILLIE GREENE
LAKEPORT SCS	4703	LAKE	23	39 02	122 55	1356				C	U S SOIL CON SERVICE
LAKE SABRINA	4705	INYO	19	37 13	118 36	9000		VAR		S	CALIF ELEC POWER CO
LAKESHORE	4709	SHASTA	23	40 53	122 23	1075	8P	8P	8P		U S BUR RECLAMATION
LAKESIDE 2 ENE	4711	SAN DIEGO	25	32 52	116 54	450		7A			HELIX IRRIG DIST
LAKE SPAULDING	4713	NEVADA	8	39 19	120 38	5156	5P	5P			P G + E COMPANY
LAKE SPAULDING DAM	4714	NEVADA	8	39 20	120 38	4960	4P	4P	4P		P G + E COMPANY
LAKE WOHLFORD	4726	SAN DIEGO	33	33 10	117 00	1500				C	ESCONDIDO MTL WTR CO
LA MESA	4735	SAN DIEGO	25	32 46	117 01	528	5P	5P			LA MESA FIRE DEPT
LANCASTER	4747	LOS ANGELES	15	34 42	118 09	2350	MID	5P			SO CALIF EDISON CO
LA PANZA RANCH	4767	SN LUIS OBPO	24	35 23	120 10	1560				C	JOHN S BOWMAN
LA PORTE	4773	PLUMAS	■	39 41	120 58	4975				C	BILL O ROURKE
LAS PLUMAS	4812	BUTTE	8	39 41	121 29	506	5P	5P			P G + E COMPANY
LAYTONVILLE	4851	MENDOCINO	7	39 42	123 29	1640				C	EDWARD E DOWNING
LEBEC	4863	KERN	10	34 50	118 52	3583		8A			KERN CO FIRE DEPT
LECHUZA PATROL STATION FC 352 B	4867	LOS ANGELES	33	34 05	118 53	1530		4P		C	L A CO FIRE WARDEN
LE GRAND	4884	MERCED	27	37 14	120 15	255	5P	5P			MERCED CO FIRE DEPT
LEMON COVE	4890	TULARE	9	36 23	119 02	513	5P	5P			KAWEAH LEMON CO
LEWIS CR KINGS CANYON	4920	FRESNO	11	36 48	118 41	4650		VAR		S	U S WEATHER BUREAU
LINDSAY	4957	TULARE	9	36 11	119 04	395	7P	7P			FRANK DE CHAINE
LITTLE TUJUNGA GOLD CR	4986	LOS ANGELES	13	34 19	118 18	2750				C	CORPS OF ENGINEERS
LIVE OAK CANYON FC 230C	4993	LOS ANGELES	26	34 07	117 44	1255		5P			C F ELDER
LIVERMORE	4997	ALAMEDA	4	37 41	121 47	480	8A	8A			INDEPENDENT WHSE CO
LLANO SHAWNEE HILLS RCH	5002	LOS ANGELES	15	34 28	117 45	3820	6P	6P		H	MRS E A EBERLE
LOCKWOOD	5017	MONTEREY	24	35 58	121 05	1104		8A		C	ARCHIE M WEFERLING
LOCKWOOD MESA	5023	SAN DIEGO	33	32 59	117 15	200		7A			SAN DIEGO WATER CO
LODI	5032	SAN JOAQUIN	16	38 07	121 17	40	5P	5P	5P		LODI SEWAGE TREAT PL
LOGAN MEADOW	5040	MADERA	27	37 21	119 20	3000		VAR		S	SO CALIF EDISON CO
LOMPOC SEWAGE PLANT	5064	SNTA BARBARA	32	34 40	120 28	72	4P	4P			LOMPOC SEW TREAT PL
LONE PINE COTTONWOOD PH	5067	INYO	19	36 26	118 03	3950				C	L A WTR + PWR DEPT
LONE TREE CANYON	5074	SAN JOAQUIN	27	37 37	121 23	420		8A			EDWARD C GERLACH
LONG BARN EXP STATION	5078	TUOLUMNE	37	38 11	120 01	5200				C	U S FOREST SERVICE
#LONG BEACH	5082	LOS ANGELES	13	33 46	118 12	34		10P			JOHN W TEED

STATION	INDEX NO.	COUNTY	DRAINAGE †	LATITUDE	LONGITUDE	ELEVATION	OBSERVATION TIME AND TABLES: TEMP.	PRECIP.	EVAP.	SPECIAL (SEE NOTES)	OBSERVER
LONG BEACH CAA AP	5085	LOS ANGELES	13	33 49	[illegible]	[illegible]	MID	MID			U S CIVIL AERO ADM
LORAINE	5098	KERN	10	35 18	118 26	2720				C	[illegible]
LOS ALAMOS	5107	SNTA BARBARA	33	34 45	120 17	[illegible]		8A			HENRY R GEWE
#LOS ANGELES WB AIRPORT	5114	LOS ANGELES	13	33 56	118 23	99	MID	MID		C	U S WEATHER BUREAU
LOS ANGELES WB CITY	5115	LOS ANGELES	13	34 03	118 14	312	MID	MID		C	U S WEATHER BUREAU
LOS BANOS	5118	MERCED	27	37 03	120 51	125	5P	[illegible]			[illegible]
LOS BANOS ARBURUA RANCH	5119	MERCED	27	36 53	[illegible]	860		[illegible]			ARBURUA RANCH
LOS GATOS	5123	SANTA CLARA	4	37 13	121 59	[illegible]	5P	5P			CITY FIRE DEPARTMENT
LOS GATOS 4 SW	5125	SANTA CRUZ	4	37 11	122 02	2415		8A			LEON S MILLER
LOS PRIETOS RANGER STA	5147	SNTA BARBARA	32	34 32	119 48	1000		5P			U S FOREST SERVICE
LOST HILLS	5151	KERN	12	35 37	119 41	285				C	KERN CO FSTRY + F D
LOWER KIBBEY RIDGE	5160	TUOLUMNE	37	38 01	119 53	6500		VAR		S	HETCH HETCHY WTR SUP
LOWER OTAY RESERVOIR	5162	SAN DIEGO	33	32 37	116 56	500				C	SAN DIEGO WTR DEPT
LUCERNE VALLEY 2 W	5182	SAN BERDINO	6	34 27	116 59	2975	6P	6P			IRVIN R CALKINS
LUCIA WILLOW SPRINGS	5184	MONTEREY	4	35 53	121 27	340				C	STATE DIV OF HWYS
LYTLE CR FOOTHILL BLVD	[illegible]	SAN BERDINO	28	34 06	117 20	[illegible]				C	SAN BERNARDINO FCD
LYTLE CREEK POWER HOUSE	5215	SAN BERDINO	28	34 12	[illegible]	[illegible]		[illegible]			SO CALIF EDISON CO
LYTLE CREEK RANGER STA	5219	SAN BERDINO	28	34 14	[illegible]	[illegible]		[illegible]		C	U S FOREST SERVICE
MADERA	5233	MADERA	27	36 58	[illegible]	[illegible]	8A	[illegible]			STATE DIV OF FSTRY
MAD RIVER RANGER STA	5244	TRINITY	17	40 27	123 32	2775		8A			U S FOREST SERVICE
MAGIC MOUNTAIN	[illegible]	LOS ANGELES	29	34 24	[illegible]	[illegible]				C	CORPS OF ENGINEERS
MAHNKE	5258	LAKE	23	38 52	122 47	[illegible]				C	MISS M L MAHNKE
MAMMOTH PASS	5284	MONO	19	37 37	119 02	[illegible]		VAR		S	DEPT WATER RESOURCES
MANDEVILLE ISLAND	[illegible]	SAN JOAQUIN	[illegible]	[illegible]	[illegible]	[illegible]	VAR	VAR	VAR		JESSE FIERRO
MANZANITA LAKE	[illegible]	SHASTA	23	40 32	121 34	5850	8A	8A		H	US NAT PARK SERVICE
MARCH FIELD	[illegible]	RIVERSIDE	[illegible]	[illegible]	[illegible]	[illegible]		[illegible]			U S AIR FORCE
MARICOPA	5338	KERN	[illegible]	35 05	[illegible]	[illegible]	8P	8P			BANKLINE OIL COMPANY
MARIPOSA	5346	MARIPOSA	27	37 29	[illegible]	2011					MRS GABRIELLE WILSON
MARKLEEVILLE	5356	ALPINE	[illegible]	[illegible]	[illegible]	[illegible]					[illegible]
MARTINEZ 3 S	[illegible]	CONTRA COSTA	4	[illegible]	[illegible]	[illegible]				C	MARGARET S PLUMMER
MARTINEZ 3 SSE	5372	CONTRA COSTA	4	[illegible]	[illegible]	[illegible]		8A			CHARLES P WEAVER
MARTINEZ FIRE STATION	5377	CONTRA COSTA	4	38 01	122 08	[illegible]	8A	8A			CITY FIRE DEPARTMENT
MARYSVILLE	5385	YUBA	8	[illegible]	[illegible]	[illegible]	[illegible]	8A			MRS J BANTTARI
MATHER	[illegible]	TUOLUMNE	37	37 53	119 51	[illegible]		5P			CITY SAN FRANCISCO
MC CARTHY POINT RS	5444	TEHAMA	23	[illegible]	[illegible]	3800		VAR		S	U S WEATHER BUREAU
MC CLOUD	5449	SISKIYOU	21	41 16	[illegible]	3300	8A	8A		C H	THOMAS WILLIAMS
MEADOW LAKE	[illegible]	FRESNO	[illegible]	[illegible]	[illegible]	[illegible]		[illegible]			[illegible]
MECCA	[illegible]	RIVERSIDE	[illegible]	33 33	116 02	[illegible]	[illegible]	8A			[illegible]
MEDICINE LAKE	[illegible]	SISKIYOU	[illegible]	41 35	[illegible]	[illegible]		[illegible]			DEPT WATER RESOURCES
MENDOTA DAM	[illegible]	FRESNO	[illegible]	[illegible]	[illegible]	[illegible]		[illegible]			[illegible]
MERCED FIRE STATION 2	[illegible]	MERCED	14	37 18	120 29	[illegible]	4P	4P			CITY OF MERCED
MERCED 2	5535	MERCED	14	37 19	[illegible]	168				C	MERCED IRRIG DIST
MERCEY HOT SPRINGS	5550	FRESNO	27	36 42	[illegible]	[illegible]		5P			MERCEY HOT SPRINGS
MEYERS INSPECTION STA	5572	ELDORADO	36	38 51	[illegible]	[illegible]		[illegible]			STATE OF CALIFORNIA
MICHIGAN BLUFF	5586	PLACER	1	39 03	120 44	3500				C	ROBERT C WHEELER
MIDDLETOWN	5598	LAKE	23	38 45	122 37	[illegible]		8A			STATE DIV OF FSTRY
MIDDLEWATER	[illegible]	KERN	10	[illegible]	119 49	[illegible]	5P	[illegible]			UNION OIL CO OF CAL
MILFORD LAUFMAN RS	5623	LASSEN	18	40 08	120 21	[illegible]				C	U S FOREST SERVICE
MILL CREEK NO 2	5629	SAN BERDINO	28	34 05	117 02	2965	3P	3P			SO CALIF EDISON CO
MILL CREEK INTAKE	5632	SAN BERDINO	28	34 05	116 57	[illegible]				C	SO CALIF EDISON CO
MILO 5 NE	5669	TULARE	9	36 17	118 46	3400				C	MRS ETHEL WALKER
MINERAL	5679	TEHAMA	23	40 21	121 36	[illegible]	8A	8A		C H	US NAT PARK SERVICE
MINERAL KING	5680	TULARE	9	36 26	118 35	[illegible]		VAR			CORPS OF ENGINEERS
MIRANDA SPENGLER RANCH	5713	HUMBOLDT	7	[illegible]	123 46	[illegible]		5P		C	HAROLD R CHACE
MITCHELL CAVERNS	5721	SAN BERDINO	6	34 56	[illegible]	[illegible]	5P	5P		H	CAL DIV BEACH + PKS
MITCHELL MEADOW	[illegible]	FRESNO	11	[illegible]	[illegible]	[illegible]		VAR			CORPS OF ENGINEERS
MODESTO	5738	STANISLAUS	37	37 39	121 00	91	MID	MID			MODESTO IRRIG DIST
MODESTO 2	5741	STANISLAUS	37	37 38	121 00	92				C	CITY OF MODESTO
MOJAVE	5756	KERN	6	35 03	118 10	2735		4P			KERN CO FIRE DEPT
MONACHE MEADOWS	5777	TULARE	[illegible]	36 13	[illegible]	8000		VAR		S	CORPS OF ENGINEERS
MONO LAKE	5779	MONO	38	[illegible]	[illegible]	6520	5P	5P		H	MONO INN
MONTAGUE 3 NE	5785	SISKIYOU	12	41 45	122 28	2640				C	[illegible]
MONTEREY	5795	MONTEREY	4	36 36	121 54	335	SS	SS			ROBERT W JOHNSON
MONTGOMERY CREEK 2 SSW	[illegible]	SHASTA	[illegible]	[illegible]	[illegible]	[illegible]				C	AARON SMITH
MONTICELLO DAM	[illegible]	NAPA	23	38 30	122 07	505	9A	9A	9A		US BUR RECLAMATION
MOORPARK 1 SSE	5823	VENTURA	[illegible]	34 17	118 53	520		9A			US SOIL CON SERVICE
MORENA DAM	[illegible]	SAN DIEGO	33	[illegible]	[illegible]	[illegible]				C	SAN DIEGO WATER CO
MORGAN HILL 2 E	5844	SANTA CLARA	4	[illegible]	121 37	[illegible]		8A			MRS THELMA F DOWNER
MORGAN HILL BOSSANA RCH	5847	SANTA CLARA	20	37 09	121 47	770				C	LEONARD A BOSSANA
MORGAN HILL SCS	[illegible]	SANTA CLARA	20	37 08	121 39	350				C	US SOIL CON SERVICE
MORONGO VALLEY	5863	SAN BERDINO	6	34 03	116 34	2580		7A			CORPS OF ENGINEERS
MOUNTAIN PASS	[illegible]	SAN BERDINO	6	[illegible]	[illegible]	4735	SS	SS			MT PASS SERVICE STA
MOUNT BALDY FC 85F	5900	LOS ANGELES	26	34 15	117 39	4275		8A		C	U S FOREST SERVICE
MOUNT DANAHER	5909	ELDORADO	[illegible]	38 45	[illegible]	[illegible]		8A		C	STATE DIV OF FSTRY
MOUNT DIABLO NORTH GATE	[illegible]	CONTRA COSTA	4	[illegible]	[illegible]	[illegible]	7A	7A			CAL DIV BEACH + PARK
MOUNT HAMILTON	5933	SANTA CLARA	4	[illegible]	121 39	[illegible]	[illegible]	11P			U S WB OBSERVER
MOUNT HEBRON 9 E	[illegible]	SISKIYOU	12	[illegible]	[illegible]	[illegible]		6P			LEWIS D PARSONS
MOUNT HEBRON RANGER STA	[illegible]	SISKIYOU	12	[illegible]	[illegible]	[illegible]	8A	8A			U S FOREST SERVICE
MOUNT MADONNA	5973	SANTA CRUZ	[illegible]	[illegible]	121 43	[illegible]					JACK I SCHELL
MOUNT SHASTA SLOPE	5982	SISKIYOU	23	41 22	122 14	7500		VAR			DEPT WATER RESOURCES
MOUNT SHASTA WB CITY	5983	SISKIYOU	[illegible]	[illegible]	[illegible]	[illegible]	MID	MID		C H	U S WEATHER BUREAU
MOUNT TAMALPAIS 1 S	5995	MARIN	[illegible]	37 55	122 34	950				C	[illegible]
MOUNT WILSON FC 338 B	[illegible]	LOS ANGELES	13	34 14	[illegible]	5709	4P	4P		C H	U S WB OBSERVER
MUIR WOODS	[illegible]	MARIN	17	[illegible]	[illegible]	171		[illegible]			US NAT PARK SERVICE
MUMBO BASIN	[illegible]	TRINITY	35	41 12	122 32	5700		VAR			DEPT WATER RESOURCES
MURCELL RANCH	[illegible]	RIVERSIDE	[illegible]	[illegible]	[illegible]	[illegible]		[illegible]			CLOSED 11/24/58
NACIMIENTO DAM	[illegible]	SAN LUIS OBPO	[illegible]	[illegible]	[illegible]	[illegible]	4P	4P	4P		[illegible]
NAPA	[illegible]	NAPA	17	[illegible]	122 17	16		7A			EARL S GIPSON
#NAPA STATE HOSPITAL	[illegible]	NAPA	17	38 17	[illegible]	[illegible]	5P	8A			[illegible]
NAVARRO 1 NW	[illegible]	MENDOCINO	17	39 10	123 34	220				C	MASONITE CORPORATION
NEEDLES	[illegible]	SAN BERDINO	5	[illegible]	[illegible]	[illegible]					CITY OF NEEDLES
NEEDLES CAA AIRPORT	6118	SAN BERDINO	5	34 46	114 37	[illegible]	MID	MID			U S CIVIL AERO ADM
NEENACH	6122	LOS ANGELES	15	34 48	118 35	[illegible]		5P			L A WTR + PWR DEPT
NEVADA CITY	6136	NEVADA	8	39 16	121 02	2600	8A	8A			CITY OF NEVADA CITY
NEWARK	6144	ALAMEDA	4	37 31	122 02	14	8A	8A	8A		LESLIE SALT COMPANY
NEWBURY PARK 4 SW	[illegible]	VENTURA	[illegible]	[illegible]	118 58	780		8A			RANCHO SIERRA VISTA
NEWHALL SOLEDAD FC 32 C	[illegible]	LOS ANGELES	[illegible]	[illegible]	[illegible]	[illegible]		[illegible]			L A CO FIRE DEPT
NEWHALL U S RANGER STA	[illegible]	LOS ANGELES	[illegible]	[illegible]	[illegible]	[illegible]				C	U S FOREST SERVICE
#NEWMAN	6168	STANISLAUS	[illegible]	37 19	[illegible]	91	[illegible]				RAY S WADE
NEWPORT BEACH HARBOR	[illegible]	ORANGE	[illegible]	33 36	[illegible]	[illegible]	[illegible]	5P			NEWPORT HARBOR DEPT
NICOLAUS	6193	SUTTER	8	[illegible]	[illegible]	47		7A			MRS NELLIE WEBB
NILAND	6197	IMPERIAL	6	33 17	115 31	-55		7A			IMPERIAL IRRIG DIST
NORTH FORK RANGER STA	6252	MADERA	27	37 14	119 30	2630	8A	8A		H	U S FOREST SERVICE
#NORTH HOLLYWOOD	6256	LOS ANGELES	13	34 10	118 23	619	5P	5P			SN FERNDO VLY TIMES
NOVATO 8 WNW	[illegible]	MARIN	17	38 08	122 43	350				C	EDWARD L THOMPSON
OAKDALE WOODWARD DAM	6305	STANISLAUS	[illegible]	[illegible]	[illegible]	[illegible]	8A	8A	8A		S SN JOAQUIN IR DIST
OAK KNOLL RANGER STA	6328	SISKIYOU	[illegible]	41 50	[illegible]	[illegible]		8A			U S FOREST SERVICE
#OAKLAND WB AIRPORT	6335	ALAMEDA	4	37 44	[illegible]	[illegible]	MID	MID		C	U S WEATHER BUREAU
OAKVILLE 1 WNW	6351	NAPA	17	[illegible]	[illegible]	[illegible]		[illegible]			ALLARD A CALKINS JR
OAKVILLE 4 SW	6354	NAPA	17	[illegible]	122 28	1465				C	RICHARD PLEINER
OCCIDENTAL	6370	SONOMA	17	38 25	[illegible]	[illegible]		7A			ANDREW J BLANEY
#OCEANSIDE CAMP PENDLETON	6377	SAN DIEGO	33	33 13	117 24	[illegible]	4P	4P			U S MARINE CORPS
OCEANSIDE PUMPING PLANT	6379	SAN DIEGO	33	33 13	117 21	[illegible]				C	CITY OF OCEANSIDE
OCOTILLO WELLS	6383	SAN DIEGO	6	33 09	116 08	175		8A			CORPS OF ENGINEERS
OILFIELDS JOAQUIN RIDGE	6395	FRESNO	27	36 18	120 24	3620		VAR		S	U S WEATHER BUREAU
OJAI	6399	VENTURA	33	34 27	119 15	750	5P	5P			VENTURA CO FIRE DEPT
OLINDA	6432	ORANGE	26	33 55	117 51	520		8A			CORPS OF ENGINEERS
ONO	6455	SHASTA	23	[illegible]	122 47	[illegible]		7A			ALMA L GREEN
ORANGE COUNTY RESERVOIR	6473	ORANGE	26	33 56	117 53	600				C	CORPS OF ENGINEERS
ORANGE COVE	6476	FRESNO	9	[illegible]	119 18	431	[illegible]	[illegible]			ORANGE COVE CIT ASSN
ORICK PRAIRIE CREEK PK	6498	HUMBOLDT	17	41 20	[illegible]	161	4P	4P			CAL DIV BEACH + PARK
ORINDA BOWMAN	6502	CONTRA COSTA	4	37 52	122 10	550	7P	7P			ARTHUR W BOWMAN
ORLAND	6506	GLENN	23	39 45	122 12	254	8A	8A			[illegible]
ORLEANS	6508	HUMBOLDT	[illegible]	41 18	123 32	[illegible]	5P	5P			[illegible]
OROVILLE 1 WSW	6521	BUTTE	8	39 30	121 34	[illegible]	[illegible]	[illegible]			CITY OF OROVILLE
OROVILLE 7 SE	6523	BUTTE	8	39 26	121 25	530	6A	6A			ALBERT E PALMER
OROVILLE BRIDGE	6525	BUTTE	8	39 31	121 34	220		7A			ROBERT E SKINNER
OROVILLE RANGER STATION	6528	BUTTE	8	39 32	121 34	300				C	STATE DIV OF FSTRY
OSTRANDER LAKE	6552	MARIPOSA	14	[illegible]	119 33	8600		VAR		S	DEPT WATER RESOURCES
OXNARD	6569	VENTURA	33	34 12	119 11	49	SS	SS			CITY OF OXNARD
OZENA	6576	VENTURA	30	34 42	119 19	3705		5P			JEFF BUTLER
PACHECO PASS	6583	MERCED	27	37 04	121 11	[illegible]				C	U S BUR RECLAMATION
PACIFIC HOUSE	6597	ELDORADO	1	38 45	120 30	3440		8A			FLOYD R POOLE
PACOIMA DAM FC 33 A-E	6602	LOS ANGELES	13	34 20	118 24	[illegible]		5P			E K BARR
PAICINES OHRWALL RANCH	6610	SAN BENITO	[illegible]	36 44	121 22	[illegible]		12M			JOHN P OHRWALL
PALMDALE	6624	LOS ANGELES	6	34 35	[illegible]	2655	5P	5P			PALMDALE IRRIG DIST
PALMDALE 2 NE	6625	LOS ANGELES	6	34 36	118 06	2583				C	PALMDALE IRRIG DIST
PALMDALE CAA AIRPORT	6627	LOS ANGELES	6	34 38	118 05	2517	MID	MID			US CIVIL AERO ADM
PALM SPRINGS	6635	RIVERSIDE	6	33 49	116 32	[illegible]	5P	5P			PALM SPGS FIRE DEPT

STATION	INDEX NO.	COUNTY	DRAINAGE	LATITUDE	LONGITUDE	ELEVATION	TEMP.	PRECIP.	EVAP.	SPECIAL	OBSERVER
PALO ALTO CITY HALL	6646	SANTA CLARA	4	37 27	122 08	23	8A	8A		C	ENGINEERING DEPT
PALOMA	6651	MONTEREY	24	36 21	121 30	1835		5P			JAMES A BELL
PALOMAR MTN OBSERVATORY	6657	SAN DIEGO	33	33 21	116 51	5560	1P	MID		C H	PALOMAR OBSERVATORY
PALOS VERDES EST FC 43C	6663	LOS ANGELES	33	33 48	118 23	210		5P			R W HIATT
PANOCHE	6675	SAN BENITO	27	36 36	120 50	1265		5S			MISS LILY BERG
PANOCHE JUNCTION	6678	FRESNO	27	36 33	120 29	500	5P	5P			P G + E COMPANY
PARADISE	6685	BUTTE	23	39 45	121 37	1710	8A	8A			PARADISE FIRE DIST
PARADISE MEADOW	6688	TUOLUMNE	37	38 03	119 40	7700		VAR		S	HETCH HETCHY WTR SUP
PARKER RESERVOIR	6699	SAN BERDINO	5	34 17	114 10	738	7A	7A		C	METRO WATER DISTRICT
PARKFIELD	6703	MONTEREY	24	35 53	120 26	1482		7A			HERBERT H DURHAM
PARKFIELD 8 NNW	6708	FRESNO	27	36 01	120 29	2640				C	MARCELENE ROBERTS RH
PASADENA	6719	LOS ANGELES	13	34 09	118 09	864	4P	4P			PASADENA WATER DEPT
PASKENTA RANGER STATION	6726	TEHAMA	23	39 53	122 33	755		8A		C	U S FOREST SERVICE
PASO ROBLES	6730	SN LUIS OBPO	24	35 38	120 41	700	5P	5P			LESTER M FRENCH
PASO ROBLES 3 NNW	6736	SN LUIS OBPO	24	35 40	120 43	815				C	HARRY E WERNER
PASO ROBLES CAA AIRPORT	6742	SN LUIS OBPO	24	35 40	120 38	803	MID	MID			U S CIVIL AERO ADM
PATTIWAY	6754	KERN	10	34 56	119 23	3868		7A			HUDSON RANCH
PAYNES CREEK	6761	TEHAMA	23	40 20	121 54	1850		7A			MRS ANITA V KUNKLER
PEAR LAKE	6767	TULARE	9	36 36	118 40	9700		VAR		S	CORPS OF ENGINEERS
PENDOLA GUARD STATION	6791	SNTA BARBARA	32	34 31	119 34	1620		6P			U S FOREST SERVICE
PETALUMA FIRE STATION 2	6826	SONOMA	17	38 14	122 38	16	5P	5P			PETALUMA FIRE DEPT
PETALUMA 1 N	6829	SONOMA	17	38 15	122 38	30				C	VICTOR E CHAIX
PIEDRA	6857	FRESNO	11	36 48	119 23	580		7A			MRS IDA H AKERS
PINE CANYON PATROL STATION FC 3[illegible] E	6891	LOS ANGELES	29	34 40	118 26	3275		5P			L A CO FIRE WARDEN
PINNACLES NATIONAL MON	6926	SAN BENITO	20	36 29	121 11	1300	4P	4P			US NAT PARK SERVICE
PISMO BEACH	694[illegible]	SN LUIS OBPO	4	35 08	120 38	80	5P	5P			POLICE DEPARTMENT
PIT RIVER POWER HOUSE 5	6946	SHASTA	21	40 59	121 59	1458		5P			P G + E COMPANY
PITTS RANCH	6950	LAKE	23	38 56	[illegible]	1550		8A			AUBREY W PITTS
PLACERVILLE	6961	ELDORADO	1	38 44	120 48	18[illegible]	8A	8A		H	P G + E COMPANY
PLACERVILLE IF	6962	ELDORADO	1	38 44	120 44	2755	8A	8A	8A		INST FST GENETICS
PLACERVILLE 1 W	6963	ELDORADO	1	38 44	120 49	1785				C	CITY OF PLACERVILLE
PLYMOUTH	7001	AMADOR	16	38 29	120 51	1096		8A			LORRIN L CRAIN
POINT ARENA	7009	MENDOCINO	17	38 55	123 42	197	8A	8A		C	JAMES D MOUNGOVAN
POINT ARGUELLO LIGHT STATION	7016	SNTA BARBARA	33	34 34	120 39	92	11P	11P			U S COAST GUARD
POINT PIEDRAS BLANCAS	7024	SN LUIS OBPO	4	35 40	121 17	52	11P	11P			U S COAST GUARD
POMONA	7055	LOS ANGELES	26	34 04	117 46	85[illegible]	5P	5P			J E ADAMSON
PORT CHICAGO NAVAL DEP	7070	CONTRA COSTA	4	38 02	122 01	50	8A	8A			U S NAVAL MAGAZINE
PORTERVILLE	7077	TULARE	9	36 04	119 01	393	8A	8A			JOHN H DAYBELL
PORTOLA	7085	PLUMAS	8	39 48	120 28	4838	4P	4P		C	I C BALDWIN
PORTUGUESE MEADOW	7093	TULARE	10	35 48	118 34	7000		VAR		S	CORPS OF ENGINEERS
POSEY 3 E	7096	TULARE	10	35 48	118 38	4920	6P	7A			WILLIAM R BOOTH
POST CORRAL MEADOW	7097	FRESNO	11	37 07	118 54	8[illegible]		VAR		S	CORPS OF ENGINEERS
POTTER VALLEY 4 NNW	7107	MENDOCINO	22	39 22	123 07	1020				C	OTTO R HUGHES
POTTER VALLEY 3 SE	7108	MENDOCINO	22	39 18	123 04	1100				C	RUSSELL E NEAR
POTTER VALLEY PWR HOUSE	7109	MENDOCINO	22	39 22	123 08	1014	3P	3P			P G + E COMPANY
POWAY VALLEY	7111	SAN DIEGO	33	32 57	117 04	440		8A			POWAY MUN WATER DIST
PRADO DAM	7123	RIVERSIDE	28	33 53	117 38	570				C	CORPS OF ENGINEERS
PRIEST VALLEY	7150	MONTEREY	24	36 11	140 42	2300	SS	SS			NELSON H PALMER
QUAKING ASPEN	7179	TULARE	10	36 07	118 3[illegible]	7200		VAR		S	CORPS OF ENGINEERS
QUINCY RANGER STATION	7195	PLUMAS	8	39 56	120 57	3409	8A	8A		H	U S FOREST SERVICE
QUINN RANGER STATION	7205	TULARE	10	36 20	118 35	8300		VAR		S	CORPS OF ENGINEERS
RAMONA SPAULDING	7231	SAN DIEGO	34	33 04	116 51	1470	6P	6P			LOUIS B SPAULDING
RANCHITA	7244	SAN DIEGO	33	33 14	116 [illegible]	4110		7A			CORPS OF ENGINEERS
RANCHO RC	7253	KERN	15	35 [illegible]	117 [illegible]	[illegible]57	6P	6P			KERN CO FIRE DEPT
RAYWOOD FLATS	7279	SAN BERDINO	6	34 03	116 49	7070		5P			CALIF ELEC POWER CO
RED BLUFF WB AIRPORT	7292	TEHAMA	23	40 09	122 15	341	MID	MID		C J	U S WEATHER BUREAU
REDDING 1 SE	7295	SHASTA	23	40 34	122 23	470				C	CITY OF REDDING
REDDING FIRE STA NO 2	7296	SHASTA	23	40 35	122 24	577	5P	5P			REDDING FIRE CHIEF
REDLANDS	7306	SAN BERDINO	28	34 03	117 11	1318	MID	2P			REDLANDS DAILY FACTS
REDWOOD CITY	7339	SAN MATEO	4	37 29	122 14	31	5P	5P			CITY FIRE DEPT STA 2
REDWOOD VALLEY	7351	MENDOCINO	22	39 16	123 12	718				C	THOMAS M JAMESON
REPRESA	7370	SACRAMENTO	1	38 42	121 10	305		MID			FOLSOM STATE PRISON
#RICHMOND	7414	CONTRA COSTA	4	37 56	122 21	55	8A	8A			CITY OF RICHMOND
RICHMOND FIELD STATION	7416	CONTRA COSTA	4	37 55	122 20	10	8A	5P	5P		RAY KRONE
RIVERSIDE FIRE STA NO 3	7470	RIVERSIDE	28	33 57	117 24	840	5P	5P			RIVERSIDE FIRE DEPT
RIVERSIDE CITRUS EXPERIMENT STATION	7473	RIVERSIDE	28	33 58	117 20	1045	8A	8A	8A	CG	CITRUS EXP STATION
ROBERTSON FLAT	7492	PLACER	1	39 1[illegible]	120 30	6250		VAR		S	CORPS OF ENGINEERS
ROCK CREEK	7510	INYO	19	37 27	118 44	9700		VAR		S	DEPT WATER RESOURCES
ROCKLIN	7516	PLACER	1	38 48	121 14	239	6A	6A			RAYMOND H JOHNSON
ROSE MARIE MEADOW	7557	FRESNO	27	37 [illegible]9	118 52	[illegible]		VAR		S	SO CALIF EDISON CO
ROUND MEADOW	7579	TULARE	10	35 58	118 21	9000		VAR		S	CALIF STATE ENG
ROUND MOUNTAIN 1 NNE	7580	SHASTA	23	4[illegible] 49	121 56	2117		7A			MRS MARIAN L BERTAGNA
RUNNING SPRINGS 1 E	7600	SAN BERDINO	15	34 12	117 05	5965				C	STATE DIV OF HWYS
SACHSE SPRINGS	7623	TUOLUMNE	37	38 06	119 51	7900		VAR		S	HETCH HETCHY WTR SUP
SACRAMENTO WB AIRPORT	7630	SACRAMENTO	23	38 31	121 30	17	MID	MID		C J	U S WEATHER BUREAU
#SACRAMENTO WB CITY	7633	SACRAMENTO	23	38 35	121 30	25	MID	MID		C	U S WEATHER BUREAU
SADDLE CAMP RANGER STA	7637	TEHAMA	23	40 [illegible]	122 48	3850		VAR		S	U S WEATHER BUREAU
SAGEHEN CREEK	7641	NEVADA	36	39 26	120 14	6337		5P			UNIVERSITY OF CALIF
SAINT HELENA	7643	NAPA	17	38 30	122 28	255	6P	6P			EDWIN L PAULSON
SAINT HELENA 4 WSW	7646	NAPA	17	38 30	122 32	1792				C	EDWIN H LEARNED
SAINT HELENA 7 NE	7649	NAPA	23	38 34	122 22	1050				C	MRS CLARA B ABREU
SAINT JOHN	7656	GLENN	23	39 43	122 00	145		7A			JAMES A STURGEON
SAINT MARYS COLLEGE	7661	CONTRA COSTA	4	37 52	122 06	625	5P	5P			BROTHER U BENEDICT
SALINAS	7667	MONTEREY	24	36 40	121 39	46				J	AGR EXTENSION SER
SALINAS 2 E	7668	MONTEREY	24	36 40	121 37	80	5P	5P			SALINAS RURAL F D
SALINAS CAA AIRPORT	7669	MONTEREY	24	36 40	121 36	74		MID			U S CIVIL AERO ADM
SALINAS DAM	7672	SN LUIS OBPO	24	35 20	120 30	1350		8A			SN LUIS OBPO CO FCD
SALSIPUEDES GAGING STA	7681	SNTA BARBARA	3[illegible]	34 35	120 24	[illegible]		5P			JOE CABRAL JR
SALT SPRINGS PWR HOUSE	7689	AMADOR	16	38 30	120 13	3700	3P	3P	3P	S	P G + E COMPANY
SALYER RANGER STATION	7698	TRINITY	35	40 53	123 35	623	8A	8A			U S FOREST SERVICE
SAN ANDREAS 2 S	7702	CALAVERAS	2	38 10	120 40	854		7A			CALAVERAS CEMENT CO
SAN ANTONIO CYN MOUTH	7711	LOS ANGELES	28	34 10	117 40	2394	4P	4P			SO CALIF EDISON CO
SAN BENITO	7719	SAN BENITO	20	36 31	121 05	1360				C	JOHN M SHIELDS
SAN BERNARDINO CO HOSP	7723	SAN BERDINO	28	34 08	117 16	1125	6P	6P			S B COUNTY HOSPITAL
SAN CLEMENTE DAM	7731	MONTEREY	4	36 26	121 42	600		7A			CALIF WTR + TEL CO
SANDBERG PATROL STATION FC 130 B	7734	LOS ANGELES	29	34 45	118 43	4025		4P			L A CO FIRE WARDEN
SANDBERG WB	7735	LOS ANGELES	29	34 45	118 44	4517	MID	MID		C HJ	U S WEATHER BUREAU
#SAN DIEGO WB AIRPORT	7740	SAN DIEGO	33	32 44	117 10	19	MID	MID		C J	U S WEATHER BUREAU
SAN DIMAS FIRE WRD FC95	7749	LOS ANGELES	26	34 06	117 48	955		8A			SAN DIMAS FIRE STA
SAN DIMAS TANBARK FLAT	7750	LOS ANGELES	26	34 12	117 46	2720				CG	U S FOREST SERVICE
SAN FELIPE HIGHWAY STA	7755	SANTA CLARA	20	37 01	121 20	365				C	STATE DIV OF HWYS
SAN FERNANDO	7759	LOS ANGELES	13	34 16	118 28	965	6P	6P			S F HEIGHTS LEMON AN
SAN FERNANDO PH 3	7762	LOS ANGELES	13	34 19	118 30	1248				C	CORPS OF ENGINEERS
SAN FRANCISCO RICHMOND SUNSET	7767	SAN FRANCISCO	4	37 46	122 30	32	5P	MID		C	CITY SAN FRANCISCO
#SAN FRANCISCO WB AP	7769	SAN MATEO	4	37 37	122 23	8	MID	MID		C J	U S WEATHER BUREAU
#SAN FRANCISCO FEDERAL BUILDING	7772	SAN FRANCISCO	4	37 47	122 25	52	MID	MID		C J	U S WEATHER BUREAU
SAN GABRIEL CANYON PH	7776	LOS ANGELES	26	34 09	117 54	744		5P			PASADENA WATER DEPT
SAN GABRIEL DAM FC425BE	7779	LOS ANGELES	26	34 12	117 52	1481		5P		C	E K DE VORE
SAN GABRIEL FIRE DEPT	7785	LOS ANGELES	13	34 06	118 06	400	4P	4P			CITY FIRE DEPARTMENT
SAN GREGORIO 3 SE	7807	SAN MATEO	4	37 18	122 20	355	5P	5P			POMPONIO RANCH
SAN JACINTO	7810	RIVERSIDE	33	33 48	116 59	1550	7P	7P			BYRON JOHANSEN
SAN JACINTO RANGER STA	7813	RIVERSIDE	33	33 47	116 58	1560				C	STATE DIV OF FSTRY
SAN JOAQUIN EXP RANGE	7817	MADERA	27	37 06	119 44	1100				C	U S FOREST SERVICE
#SAN JOSE	7821	SANTA CLARA	4	37 21	121 54	70	MID	MID		C J	E O BILLWILLER
SAN JUAN BAUTISTA	7834	SAN BENITO	20	36 49	121 31	550				C	MRS M A BINGHAM
SAN JUAN GUARD STATION	7837	ORANGE	33	33 36	117 31	730				C	CORPS OF ENGINEERS
SAN LUIS OBISPO POLY	7851	SN LUIS OBPO	4	35 18	120 40	300	7A	7A		C	CAL STATE POLY COL
SAN MARCOS RANCH	7861	SNTA BARBARA	32	34 33	119 52	800	7A	7A		C	U S BUR RECLAMATION
#SAN MATEO	7864	SAN MATEO	4	37 34	122 20	30	5P	5P			CITY FIRE DEPARTMENT
SAN NICOLAS ISLAND	7870	VENTURA	33	33 14	119 28	502				C	U S NAVY
#SAN PEDRO	7876	LOS ANGELES	33	33 43	118 16	10	5P	5P			MARINE EXCHANGE
#SAN RAFAEL	7880	MARIN	17	37 58	122 32	31	5P	5P			CITY ENGINEER
SANTA ANA FIRE STATION	7888	ORANGE	28	33 45	117 52	115	5P	5P			SANTA ANA FIRE DEPT
SANTA ANA RIVER PH 3	7891	SAN BERDINO	28	34 07	117 07	1980				C	CORPS OF ENGINEERS
SANTA ANA RIVER PH NO 1	7894	SAN BERDINO	28	34 08	117 04	2765		5P			SO CALIF EDISON CO
SANTA ANITA FERN FC 432	7897	LOS ANGELES	13	34 12	118 01	2035		5P			G ROBINSON
SANTA BARBARA	7902	SNTA BARBARA	33	34 26	119 42	100	5P	5P		C	S BARBARA FIRE DEPT
SANTA BARBARA CAA AP	7905	SNTA BARBARA	33	34 26	119 50	9	MID	MID			U S CIVIL AERO ADM
SANTA BARBARA TV PEAK	7909	SNTA BARBARA	32	34 32	119 57	4000		5P			TV STATION KEYT
SANTA CLARA UNIVERSITY	7912	SANTA CLARA	4	37 21	121 56	88	5P	5P			UNIV OF SANTA CLARA
SANTA CRUZ	7916	SANTA CRUZ	4	36 59	122 01	125	5P	5P			ROBERT E BURTON
SANTA FE DAM	7926	LOS ANGELES	13	34 07	117 58	427		8A		C	CORPS OF ENGINEERS
SANTA MARGARITA 2 SW	7930	SN LUIS OBPO	24	35 22	120 38	1250		6P			CLARENCE MC KUSICK
SANTA MARGARITA BOOSTER	7933	SN LUIS OBPO	24	35 23	120 38	1153		8A			D DALE RUSKOVICH
SANTA MARIA	7940	SNTA BARBARA	30	34 57	120 26	224	8A	8A			A A HOWARD
SANTA MARIA 14 ENE	7942	SNTA BARBARA	30	35 01	120 12	815		7A			JAMES R JENSEN
SANTA MARIA WB AIRPORT	7946	SNTA BARBARA	30	34 54	120 27	238	MID	MID		C J	U S WEATHER BUREAU
SANTA MONICA	7950	LOS ANGELES	33	34 01	118 29	80		4P			CITY SANTA MONICA
#SANTA MONICA PIER	7953	LOS ANGELES	33	34 00	118 30	15	5P	5P			S M LIFEGUARD SER
SANTA PAULA	7957	VENTURA	29	34 21	119 04	282	10A	8A			CO AGRICULTURAL COMM
SANTA ROSA	7965	SONOMA	22	38 27	122 43	167	7A	7A			CLARENCE S NEWBERRY
SANTA YNEZ	7976	SNTA BARBARA	32	34 37	120 06	600				C	SNTA YNEZ HIGH SCHL
SANTIAGO DAM	7987	ORANGE	28	33 48	117 43	1025		8A		C	CORPS OF ENGINEERS
SAUGUS POWER PLANT NO 1	8014	LOS ANGELES	29	34 35	118 27	2105		6A			L A PWR + LIGHT DEPT
SAWYERS BAR RANGER STA	8025	SISKIYOU	12	41 18	123 08	2169		8A			U S FOREST SERVICE
#SCOTIA	8045	HUMBOLDT	7	40 29	124 06	139	8A	8A			PACIFIC LUMBER CO
SEARSVILLE LAKE	8068	SAN MATEO	4	37 24	122 14	350		8A			AUSTIN CLAPP
SEBASTOPOL 4 S	8072	SONOMA	22	38 21	122 50	175				C	WILLIAM G SANDERS
SEPULVEDA DAM	8092	LOS ANGELES	13	34 10	118 28	740		8A		C	CORPS OF ENGINEERS
SHASTA DAM	8135	SHASTA	23	40 43	122 25	1076	8A	8A	8A	C H	U S BUR RECLAMATION
SHELL ABSORPTION PLANT	8158	LOS ANGELES	26	33 57	117 54	800		9A			CORPS OF ENGINEERS
SHINGLE	8173	ELDORADO	1	38 40	120 55	1375		7A			THEODORE B HEUSNER
SIERRA CITY	8207	SIERRA	8	39 34	120 38	4182	10A	10A		H	HARRY H ROEBER
SIERRA MADRE 1 N	8210	LOS ANGELES	13	34 10	118 04	1153	6P	6P			CLOSED 7/1/58
SIERRAVILLE RANGER STA	8218	SIERRA	8	39 35	120 22	4975	8A	8A		C H	U S FOREST SERVICE
SIGNAL HILL FC 415	8230	LOS ANGELES	13	33 48	118 10	100		5P		C	GEORGE I OSBORNE
SILVERADO RANGER STA	8243	ORANGE	28	33 45	117 40	1100				C	CORPS OF ENGINEERS
SISQUOC SOUTH FORK CAMP	8266	SNTA BARBARA	30	34 46	119 46	2500				C	CORPS OF ENGINEERS
SKAGGS SPRINGS LAS LOMAS RANCH	8272	SONOMA	22	38 41	123 08	1930		8A		H	JOHN K LEITHOLD
SLACK CANYON	8276	MONTEREY	24	36 05	120 40	1730				C	CALIF DIV OF FSTRY
SLOAT	8292	PLUMAS	8	39 52	120 44	4115				C	CLARENCE F ELWORTHY
SLOUGHHOUSE 6 SE	8293	SACRAMENTO	16	38 28	121 05	160		8A			MRS MABEL VAN VLECK
SMITH RIVER 3 WNW	8311	DEL NORTE	17	41 57	124 12	25		8A			CLOSED 11/23/58
SNOW CREEK UPPER	8317	RIVERSIDE	6	33 52	116 41	1940		9A			PALM SPRINGS WTR CO
SNOW FLAT	8318	MARIPOSA	14	37 50	119 30	8700		VAR		S	DEPT WATER RESOURCES
SNOW LAB CENTRAL SIERRA	832[illegible]	NEVADA	8	39 20	120 22	6902				C	U S FOREST SERVICE
SODA SPRINGS	8331	NEVADA	8	39 19	120 23	6750	5P	5P		C H	MISS DONNA I POWER
SOLEDAD	8338	MONTEREY	24	36 26	121 19	204		8A			JAN M JACOBSEN
SOMESBAR 1 W	8346	HUMBOLDT	12	41 23	123 30	450		8A			MRS GEORGIA ANN LONG
SOMIS 3 NE	8348	VENTURA	33	34 17	118 58	490		8A			LAWTON INVESTMENT CO
SOMIS 3 NW	8349	VENTURA	33	34 17	119 03	510		8A			BERYLWOOD INVEST CO
SONOMA	8351	SONOMA	17	38 17	122 27	20	5P	5P			LAURENCE W DICKEY
SONORA	8353	TUOLUMNE	37	37 59	120 23	1830	8A	8A		H	P G + E COMPANY
S E FARALLON	8376	SAN FRANCISCO	4	37 42	123 00	27				C	U S COAST GUARD
SO ENTRANCE YOSEMITE NP	8380	MARIPOSA	14	37 30	119 38	5120	4P	4P		H	US NAT PARK SERVICE
SOUTH LAKE	8406	INYO	19	37 10	118 34	9500		VAR		S	CALIF ELEC POWER CO
SPADRA PACIFIC COLONY FC 356 C	8436	LOS ANGELES	26	34 03	117 49	690		4P		C	R S HUTCHISON
SPRECKELS HWY BRIDGE	8446	MONTEREY	24	36 36	121 41	60		8A			MRS BERTHA HENNES
SPRINGVILLE 7 ENE	8455	TULARE	9	36 10	118 42	2470		7A			ELMER A SUTTON
SPRINGVILLE RANGER STA	8460	TULARE	9	36 08	118 48	1050				C	U S FOREST SERVICE
SPRINGVILLE TULE HEADWORKS	8463	TULARE	9	36 1[illegible]	118 39	4070				C	P G + E COMPANY
SQUAW VALLEY LODGE	8474	PLACER	36	39 12	120 14	6226		8A		H	SQUAW VLY DEVEL CO
SQUIRREL INN 1	8476	SAN BERDINO	15	34 14	117 15	5239		5P			EDGAR L KEISTER
SQUIRREL INN 2	8479	SAN BERDINO	15	34 14	117 14	5723	5P	5P		H	LEROY KEMP
STATE LAKES	8513	FRESNO	11	36 56	118 35	10200		VAR		S	CORPS OF ENGINEERS
STATUM MEADOW	8514	FRESNO	11	36 56	118 55	8300		VAR		S	CORPS OF ENGINEERS
STAYTON MINE	8517	MERCED	27	36 55	121 13	1975				C	RANAR B KNOX
STIRLING CITY RS	8544	BUTTE	8	39 54	121 32	3518		8A		C	STATE DIV OF FSTRY
STOCKTON DISPOSAL PLANT	8554	SAN JOAQUIN	27	37 56	121 20	11				C	CITY OF STOCKTON
#STOCKTON CAA AIRPORT	8558	SAN JOAQUIN	27	37 54	121 15	22	MID	MID			U S CIVIL AERO ADM
STOCKTON FIRE STATION 4	8560	SAN JOAQUIN	27	37 58	121 18	11	8A	8A			STOCKTON FIRE DEPT
STOCKTON MOWRY BRIDGE	8562	SAN JOAQUIN	27	37 51	121 23	15	5P	5P	5P		MARTIN P MUHS
STONYFORD RANGER STA	8580	COLUSA	23	39 23	122 33	1168		8A			U S FOREST SERVICE
STONY GORGE RESERVOIR	8587	GLENN	23	39 35	122 32	800	5P	5P		C	ORLAND UNIT WU ASSN
STOUTS MEADOW	8591	SHASTA	21	41 10	121 56	5300		VAR		S	DEPT WATER RESOURCES
STRAWBERRY VALLEY	8606	YUBA	8	39 34	121 06	3784	5P	5P		H	SOPER-WHEELER CO
SUNLAND	8660	LOS ANGELES	13	34 16	118 18	1460	7P	7P			FRANK T STEVENS
SUNSET BEACH STATE PARK	8680	SANTA CRUZ	20	36 54	121 50	85				C	CAL DIV BEACH + PARK
SURF 2 ENE	8697	SNTA BARBARA	32	34 41	120 34	105				C	U S AIR FORCE
SUSANA KNOLLS	8700	VENTURA	33	34 16	118 40	1085		8A			SUSANA KN FIRE STA
SUSANVILLE	8701	LASSEN	18	40 25	120 39	4195		8A			CITY OF SUSANVILLE
SUSANVILLE AIRPORT	8702	LASSEN	18	40 23	120 33	4148	10P	10P		H	DAVID BARR
SUSANVILLE 1 WNW	8703	LASSEN	18	40 26	120 40	4555				C	STATE DIV OF FSTRY
SUTTER HILL RANGER STA	8713	AMADOR	16	38 23	120 48	1580		8A		C	STATE DIV OF FSTRY
TABLE MOUNTAIN	8748	LOS ANGELES	6	34 23	117 41	7500	5P	5P		H	SMITHSONIAN OBSY
TAFT	8752	KERN	10	35 09	119 28	1025				C	KERN CO FSTRY + FD
TAHOE	8758	PLACER	36	39 10	120 09	6228	8A	8A	8A	H	ARTHUR E FRODENBERG
TALBOT CAMP	8771	PLACER	1	39 12	120 22	6000		VAR		S	DEPT WATER RESOURCES
TEHACHAPI	8826	KERN	10	35 08	118 27	3975	6P	6P		H	MRS ANITA COWAN
TEHACHAPI RANGER STA	8832	KERN	10	35 08	118 27	3975				C	KERN CO FIRE DEPT
TEJON RANCHO	8839	KERN	10	35 0[illegible]	118 45	1425	6P	6P			TEJON RANCH COMPANY
TERMO	8873	LASSEN	18	40 52	120 27	5300				C	SULO E LAKSO
THE CEDARS	8881	PLACER	1	39 15	120 2[illegible]	5900		VAR		S	CORPS OF ENGINEERS
THE GEYSERS	8885	SONOMA	22	38 48	122 49	1600				C	MRS FAYE DEWEY
THERMAL CAA AIRPORT	8892	RIVERSIDE	6	33 37	116 10	-120	MID	MID		C	U S CIVIL AERO ADM
THREE RIVERS 6 SE	8912	TULARE	9	36 22	118 51	2200				C	GLENN BAKER
THREE RIVERS EDISON PH2	8914	TULARE	9	36 28	118 53	950	2P	2P			SO CALIF EDISON CO
THREE RIVERS EDISON PH1	8917	TULARE	9	36 28	118 52	1140				C	SO CALIF EDISON CO
TIGER CREEK POWER HOUSE	8928	AMADOR	16	38 28	120 27	2355	4P	4P		C	P G + E COMPANY
TOPANGA RANGER STA FC 6	8967	LOS ANGELES	33	34 05	118 36	747		5P			L A CO FIRE WARDEN
TORRANCE	8973	LOS ANGELES	33	33 52	118 20	62	4P	4P			TORRANCE FIRE DEPT
TRABUCO CANYON	8992	ORANGE	33	33 39	117 36	970				C	ORANGE CO PARK DEPT
TRACY 2 SSE	8997	SAN JOAQUIN	27	37 43	121 25	105				C	AAGE R TUGEL
TRACY CARBONA	8999	SAN JOAQUIN	27	37 42	121 25	140	7A	7A			BANTA CARBONA IR CO
TRACY PUMPING PLANT	9001	ALAMEDA	27	37 48	121 35	61	6P	6P	6P		U S BUR RECLAMATION
TRINITY CENTER RS	9023	TRINITY	35	41 00	122 41	2295				C	U S FOREST SERVICE
TRONA	9035	SAN BERDINO	6	35 47	117 23	1695	8A	8A			AMERICAN P + C CORP
TRUCKEE RANGER STATION	9043	NEVADA	36	39 20	120 11	5982	8A	8A		C	U S FOREST SERVICE
TUJUNGA MILL CR FC 470	9049	LOS ANGELES	13	34 23	118 05	4600				C	LOS ANGELES CO FCD
TULELAKE	9053	SISKIYOU	12	41 58	121 28	4035	5P	5P	5P	C H	TULELAKE W U ASSN
TUNNEL RANGER STATION	9061	TULARE	10	36 22	118 17	8950		VAR		S	U S WEATHER BUREAU
TUOLUMNE MEADOWS	9063	TUOLUMNE	37	37 53	119 20	8600		VAR		S	DEPT WATER RESOURCES
TURLOCK	9073	STANISLAUS	14	37 29	120 51	104		8A			CARL A PEARSON
TURNTABLE CREEK	9083	SHASTA	23	40 46	122 18	1080	8A	8A	8A		U S BUR RECLAMATION
TUSTIN IRVINE RANCH	9087	ORANGE	33	33 44	117 47	118	3P	3P			THE IRVINE COMPANY
TWENTYNINE PALMS	9099	SAN BERDINO	6	34 08	116 02	1975	5P	5P			US NAT PARK SERVICE
TWIN LAKES	9105	ALPINE	1	38 42	120 03	7829	3P	3P		H	P G + E COMPANY
UKIAH	9122	MENDOCINO	22	39 09	123 12	623	5P	5P			CITY FIRE DEPARTMENT
UKIAH 4W	9126	MENDOCINO	22	39 09	123 16	1550		8A			MARJORIE S DORY
UNION OIL STEARNS ABSORPTION PLANT	9138	ORANGE	26	33 56	117 52	700		6A			CORPS OF ENGINEERS
#UNIVERSITY OF CALIF	9152										
AT LOS ANGELES	9152	LOS ANGELES	33	34 04	118 27	430	4P	4P			U C L A
UPLAND	9157	SAN BERDINO	28	34 08	117 41	1840	6P	6P			ROBERT BEARD
UPPER LAKE 7 W	9167	LAKE	23	39 11	123 02	1520		4P			PETER V PEDRONCINI
UPPER LAKE RANGER STA	9173	LAKE	23	39 10	122 55	1347	4P	4P			U S FOREST SERVICE
UPPER MATTOLE	9177	HUMBOLDT	17	40 15	124 11	255		5P			WESLEY C ROSCOE
UPPER SAN LEANDRO FILTERS	9185	ALAMEDA	4	37 46	122 10	387	7A	7A		C	E BAY MUN UTL DIST
UPPER TRES PINOS	9189	SAN BENITO	20	36 38	121 02	2050				C	ELDON FANCHER
VACAVILLE	9200	SOLANO	23	38 22	122 00	175	6P	6P			C J UHL
VALLETON	9221	MONTEREY	24	35 53	120 42	950				C	MRS AMY CURTIS
VALLEY CENTER 3 NE	9228	SAN DIEGO	33	33 16	117 01	1615		7A			C F IVERSON
VALYERMO RANGER STATION	9251	LOS ANGELES	15	34 27	117 51	3700	4P	4P			U S FOREST SERVICE
VAN NUYS CITY WAREHOUSE FC 15	9260	LOS ANGELES	13	34 11	118 27	695		8A			LEONARD SWINNEY
VENADO	9273	SONOMA	22	38 37	123 01	1260				C	JOHN B HARPER
VENTURA	9285	VENTURA	33	34 17	119 18	45		8A			ROY PINKERTON
VERMILION VALLEY	9301	FRESNO	27	37 22	118 59	7520		VAR		S	SO CALIF EDISON CO
VICTORVILLE PUMP PLANT	9325	SAN BERDINO	6	34 32	117 18	2859	8A	8A		C	VICTOR CO WATER DIST
VINCENT FIRE STA FC 120	9345	LOS ANGELES	29	34 29	118 08	3135		5P			L A CO FIRE DEPT
VINTON	9351	PLUMAS	8	39 49	120 11	4945		4P			FRANK DOTTA
VISALIA	9367	TULARE	9	36 20	119 18	354	9A	9A			TULARE CO C OF C
VISTA	9378	SAN DIEGO	33	33 12	117 13	570	5P	5P			CHAMBER OF COMMERCE
VOLCANOVILLE	9382	ELDORADO	1	38 59	120 47	3036		8A			ELMER C OGLE
VOLLMERS	9386	SHASTA	23	40 57	122 26	1359		7A		C	WILLIAM J VOLLMERS
VOLTA POWER HOUSE	9390	SHASTA	23	40 28	121 52	2200	4P	4P		C	P G + E COMPANY
WALLACE	9418	CALAVERAS	2	38 12	120 59	197		5P			E J FOOTE
WALMAR SCHOOL	9420	CONTRA COSTA	4	37 57	122 05	128		8P			WESLEY G STELLE
WALNUT CREEK 2 ESE	9423	CONTRA COSTA	4	37 53	122 02	245	8A	8A			RAY I WHITTEMORE
WALNUT CREEK 2 ENE	9426	CONTRA COSTA	4	37 54	122 01	220				C	TOMAS S VANASEK

STATION	INDEX NO.	COUNTY	DRAINAGE ‡	LATITUDE	LONGITUDE	ELEVATION	OBSERVATION TIME AND TABLES: TEMP.	PRECIP.	EVAP.	SPECIAL (SEE NOTES)	OBSERVER
WALNUT CREEK 4 E	9427	CONTRA COSTA	4	37 54	121 59	320		9A			ERNA G IRVING
WALNUT GROVE	9428	SACRAMENTO	23	38 14	121 31	23	5P	5P	5P		PAUL LACKAS
WALNUT PATROL STATION FC 102 B	9431	LOS ANGELES	26	34 00	117 52	488		4P			E PEDERSON
WARNER SPRINGS	9447	SAN DIEGO	33	33 17	116 38	3180	4P	4P		K	WARNERS RESORT CO
WASCO	9452	KERN	10	35 36	119 20	333	8A	8A			KERN CO FSTRY + F D
WASIOJA PATTERSON RANCH	9457	SNTA BARBARA	30	34 59	119 54	2175				K	WILBUR E PATTERSON
WATSONVILLE WATERWORKS	9473	SANTA CRUZ	20	36 56	121 46	95	8A	8A			JOHN L KISTLER
WAWONA RANGER STATION	9482	MARIPOSA	14	37 32	119 40	3975				K	US NAT PARK SERVICE
WEAVERVILLE RANGER STA	9490	TRINITY	35	40 44	122 56	2050	8A	8A		K	U S FOREST SERVICE
WEED 1 S	9499	SISKIYOU	12	41 25	122 23	3630	8A	8A			CHESTER I KIMREY
WELDON 1 WSW	9512	KERN	10	35 40	118 18	2680				K	VERNON J BLOUNT
WEST BIG PINE LOOKOUT	9532	SNTA BARBARA	32	34 42	119 40	6500		VAR		S	U S WEATHER BUREAU
WESTHAVEN	9560	FRESNO	11	36 13	119 59	285		7A			BOSTON LAND COMPANY
WEST POINT 3 SW	9583	CALAVERAS	16	38 22	120 33	2400		6P			W B MANKER
WESTVILLE	9597	PLACER	1	39 11	120 39	5200		VAR		S	CORPS OF ENGINEERS
WHEATLAND 2 NE	9605	YUBA	8	39 02	121 24	113				K	THOMAS A FERGUSON
WHEELER	9612	MENDOCINO	17	39 53	123 55	50	5P	5P			PACIFIC COAST CO
WHEELER SPRINGS 2 SW	9615	VENTURA	33	34 29	119 18	850				K	KENNETH P SHELDON
WHEELER SPRINGS 7 N	9618	VENTURA	29	34 36	119 20	4150				K	ROSCOE G WILBER
WHITE MOUNTAIN 1	9632	MONO	6	37 30	118 11	10150	8A	8A		H	UNIVERSITY OF CALIF
WHITE MOUNTAIN 2	9633	MONO	6	37 35	118 14	12470	8A	8A		H	UNIVERSITY OF CALIF
WHITE ROCK	9639	SACRAMENTO	16	38 34	121 05	353		7A			EDMOND E PAYEN
WHITTIER CITY HALL FC 106 C	9660	LOS ANGELES	26	33 59	118 02	340		5P			K R WARREN
WILLIAMS	9677	COLUSA	23	39 09	122 09	86	8A	8A		K	CITY OF WILLIAMS
WILLITS HOWARD FOREST RANGER STATION	9685	MENDOCINO	7	39 21	123 19	1900				K	STATE DIV OF FSTRY
WILLOWS	9699	GLENN	23	39 32	122 12	140	8A	8A			H R ALLARD
WINCHESTER	9722	RIVERSIDE	33	33 42	117 05	1470				K	JIM M BLACKMORE
WINTERS	9742	YOLO	23	38 32	121 58	135	8A	8A			CITY OF WINTERS
WOFFORD HEIGHTS	9754	KERN	10	35 43	118 27	2700		5S			JAMES H JORGENSEN
WOODCHUCK MEADOW	9773	FRESNO	11	37 02	118 54	9200		VAR		S	CORPS OF ENGINEERS
WOODFORDS	9775	ALPINE	3	38 47	119 49	5671	5P	5P		H	MRS WILMA C BARR
WOODLAND 1 WNW	9781	YOLO	23	38 41	121 48	69	9A	9A			COUNTY OF YOLO
WRIGHTS	9814	SANTA CLARA	4	37 08	121 57	1600		8A			MRS HAZEL J BARSNESS
WRIGHTS LAKE	9816	ELDORADO	1	38 51	120 14	6800		VAR		S	CORPS OF ENGINEERS
YORBA LINDA	9847	ORANGE	26	33 53	117 49	395	6P	6P			RICHARD W JONES
YORKVILLE	9851	MENDOCINO	17	38 55	123 16	1100				K	MRS LOLA A HULBERT
YOSEMITE NATIONAL PARK	9855	MARIPOSA	14	37 45	119 35	3985	5P	5P		K H	U S NAT PARK SERVICE
YREKA	9866	SISKIYOU	12	41 43	122 38	2625	8A	8A		H	U S FOREST SERVICE

STATION	INDEX NO.	COUNTY	DRAINAGE ‡	LATITUDE	LONGITUDE	ELEVATION	OBSERVATION TIME AND TABLES: TEMP.	PRECIP.	EVAP.	SPECIAL (SEE NOTES)	OBSERVER
NEW STATION											
FORT DICK 1 NNE	3173	DEL NORTE	17	41 53	124 08	40		8A			WILLIAM M RILEY
REACTIVATED STATION											
ALAMO 1 N	0064	CONTRA COSTA	4	37 52	122 02	375		8A			MRS SHIRLEY L CASTRO

‡ 1 AMERICAN, 2 CALAVERAS, 3 CARSON, 4 CENTRAL COAST, 5 COLORADO, 6 DESERT, 7 EEL, 8 FEATHER, 9 KAWEAH, 10 KERN, 11 KINGS, 12 KLAMATH, 13 LOS ANGELES, 14 MERCED, 15 MOJAVE, 16 MOKELUMNE, 17 NORTH COAST, 18 N.E.INTERIOR, 19 OWENS, 20 PAJARO, 21 PIT, 22 RUSSIAN, 23 SACRAMENTO, 24 SALINAS, 25 SAN DIEGO, 26 SAN GABRIEL, 27 SAN JOAQUIN, 28 SANTA ANA, 29 SANTA CLARA, 30 SANTA MARIA, 31 SANTA MARGARITA, 32 SANTA YNEZ, 33 SOUTH COAST, 34 STANISLAUS, 35 TRINITY, 36 TRUCKEE, 37 TUOLUMNE, 38 WALKER.

CORRECTED DATA

JANUARY 1908	SANTA CRUZ	Precipitation on 23d should be .70.
FEBRUARY 1909	SANTA CRUZ	Precipitation on 10th should be 2.00
NOVEMBER 1909	SANTA CRUZ	Precipitation on 25th should be .02.
FEBRUARY 1915	SANTA CRUZ	Precipitation monthly total should be 10.23.
FEBRUARY 1919	SANTA CRUZ	Precipitation on 1st should be .10.
DECEMBER 1919	SANTA CRUZ	Precipitation on 3d should be .15.
JANUARY 1958	SQUAW VALLEY LODGE	Min temperature on 27th should be 3, mean min 15.5, mean 27 1, and total degree days 1165.
FEBRUARY 1958	REDDING FIRE STA 2	Min temperature on 21st should be 52; max and min on 22d 64 and 50, respectively. Mean max should be 58.1, mean min 45.7, mean 51.9, departure +2.6, and total degree days 356 Precipitation on 20th should be .02, 21st .04, 22d .09, monthly total 17.97, departure +11.98, and days with 10 or more 17
	SANTA MARIA	Min temperature on 26th should be 38, mean min 42.5, mean 54.3, departure +2.7, lowest 37 on 27th, and total degree days 290
MARCH 1958	LIVE OAK CANYON FC 230 C	Precipitation on 1st should be .63 and monthly total 6 90.
	UPPER LAKE RS	Min temperature on 12th should be 27, highest max 68 on 25th, and lowest min 23 on 7th.
APRIL 1958	REDDING FIRE STA 2	Add max and min temperatures on 30th, 81 and 55, respectively. Mean max should be 72.0, mean min 48.0, mean 60.0, departure +0 2, and total degree days 164.
MAY 1958	REDDING FIRE STA 2	See Delayed Data for corrected daily temperatures. Mean max should be 83 6 and mean min 56 8. Precipitation on 22d should be on 23d
JUNE 1958	LONG BEACH	Max temperatures on 20th should be 77; 23d, 79; 24th, 83; 29th, 78, mean max, 77.0; mean, 68 2; and departure +2 2
	REDDING FIRE STA 2	Max temperatures on 1st should be 76, 29th 92, mean max 87 1, mean 74 3, and departure -0.7
JULY 1958	DELAYED STORM DATA PAGE 214	Insert the following under the July 28 - 29 storm: "A flash flood at Barstow on the 29th destroyed one trailer home and damaged 66 others. Hail fell in some parts of the city causing an estimated $10,000 window damage".
AUGUST 1958	MANDEVILLE ISLAND	Evaporation monthly total should be 10.46.
	SUSANVILLE AP	Max temperature on 31st should be 92 and days with 90° or more 17
SEPTEMBER 1958	CAMP PARDEE	Evaporation on 23d should be .16 and monthly total 7 97.
	LOS BANOS	Max temperature on 22d should be 88, mean max 93.3, mean 74 6, and departure +1.6.
	TURNTABLE CREEK	Evaporation accumulated amount on 2d should be 75 and monthly total 10.06
OCTOBER 1958	HAMILTON AFB	Precipitation on 19th should be .04, monthly total .06, departure -1.41, and greatest day 04 on 19th.
	LOS BANOS	Max temperature on 15th should be 86, mean max 85.5, mean 67.9, and departure +3.4.
	SMITH RIVER 3 WNW	Precipitation on 31st should be accumulated amount (*) and monthly total accumulation (*).
NOVEMBER 1958	MITCHELL CAVERNS	Delete min temperature on 16th. Mean min should be 47 4M, mean 55.2M, lowest 17 on 17th, and total degree days 277.
	PORT CHICAGO NAVAL DEPOT	See Delayed Data for corrected daily temperatures Mean min should be 37.3, mean 52.6, lowest 28 on 31st, days with 32° or below 8, and total degree days 362.

Additional information regarding the climate of California may be obtained by writing to the Weather Bureau State Climatologist, 557 Federal Office Building, 50 Fulton Street, San Francisco 2, California, or to any Weather Bureau Office near you.

Figures and letters following the station name, such as 12 SSW, indicate distance in miles and direction from the post office.

Delayed data and corrections will be carried only in the June and December issues of this bulletin.

Monthly and seasonal snowfall and heating degree days for the preceding 12 months will be carried in the June issue of this bulletin.

Stations appearing in the Index, but for which data are not listed in the tables, are either missing or received too late to be included in this issue.

Divisions, as used in "Climatological Data" Table, became effective with data for January 1941.

Unless otherwise indicated, dimensional units used in this bulletin are: Temperature in °F, precipitation and evaporation in inches and wind movement in miles. Monthly degree day totals are the sums of the negative departures of average daily temperatures from 65°F.

Evaporation is measured in the standard Weather Bureau type pan of 4-foot diameter unless otherwise shown by footnote following the "Evaporation and Wind" Table.

Long-term means from which departures are computed are based on 10 years or more of record ending generally with data for 1950. Long-term means for full-time stations (those with Weather Bureau, Weather Bureau Airport, or Weather Bureau City in the station name, and also Beaumont 1 E and San Jose) are based on the period 1921 - 1950, adjusted to represent observations taken at the present location.

Water equivalent values published in the "Snowfall and Snow on Ground" Table are the water equivalent of snow, sleet, or ice on the ground. Samples for obtaining measurements are taken from different points for successive observations; consequently occasional drifting and other causes of local variability in the snowpack result in apparent inconsistencies in the record.

Entries of snowfall in the "Climatological Data" Table and the "Snowfall and Snow on Ground" Table, and in the "Seasonal Snowfall" Table include snow and sleet. Entries of snow on ground include snow, sleet, and ice.

Data in the "Daily Precipitation" Table; "Daily Temperature" Table; and "Evaporation and Wind" Table, and snowfall in the "Snowfall and Snow on Ground" Table, when published, are for the 24 hours ending at time of observation. The Station Index shows observation times in local standard time. During the summer months some observers take the observations on daylight saving time.

Snow on ground in the "Snowfall and Snow on Ground" Table is at observation time for all except Weather Bureau and C.A.A. Stations. For these stations snow on ground values are at 4:00 a.m. PST, except for Bishop WB AP, and Sandberg WB which are taken at 6:00 a.m. PST, and Blue Canyon WB AP at 5:30 a.m.

In the Station Index the letters C, G, H, J, and S in the "Special" column under the heading "Observation Time and Tables", indicate the following:

C Weighing Rain Gage Recording Station. Hourly precipitation values are processed for special purposes, and are published later in "Hourly Precipitation Data" Bulletin.

G "Soil Temperature" Table.

H "Snowfall and Snow on Ground" Table.

J "Supplemental Data" Table.

S Storage Precipitation Station. Precipitation measurements, made at irregular intervals, are published in the July or August issues, or as delayed data in the December issue of this publication.

No record in the "Climatological Data" Table and the "Daily Temperature" Table is indicated by no entry.

Interpolated values for monthly precipitation totals may be found in the annual issue of this publication.

\- No record in the "Daily Precipitation" Table; "Evaporation and Wind" Table; "Snowfall and Snow on Ground" Table; and the Station Index.

\+ And also on an earlier date or dates.

* Amount included in following measurement, time distribution unknown.

\# Thermometers are generally exposed in a shelter located a few feet above sod-covered ground; however, the reference indicates that the thermometers are exposed in a shelter on the roof of a building.

// Gage is equipped with a windshield.

AR This entry in time of observation column in Station Index means after rain.

AM Data based on observational day ending before noon.

B Adjusted to a full month.

D Water equivalent of snowfall wholly or partly estimated, using a ratio of 1 inch water equivalent to every 10 inches of new snowfall.

M One or more days of record missing; if average value is entered, less than 10 days record is missing. See "Daily Temperature" Table for detailed daily record. Degree day data, if carried for this station, have been adjusted to represent the value for a full month.

R Amounts from recording gage. (These amounts are essentially accurate but may vary slightly from the amounts to be published later in Hourly Precipitation Data.)

SS This entry in time of observation column in Station Index means observation made near sunset.

T Trace, an amount too small to measure.

V Includes total for previous month.

VAR This entry in time of observation column in Station Index means variable.

Subscription Price: 20 cents per copy, monthly and annual; $2.50 per year. (Yearly subscription includes the Annual Summary.) Checks and money orders should be made payable to the Superintendent of Documents. Remittances and correspondence regarding subscriptions should be sent to the Superintendent of Documents, Government Printing Office, Washington 25, D.C.

General weather conditions in the U.S. for each month are described in the publications MONTHLY WEATHER REVIEW and the MONTHLY CLIMATOLOGICAL DATA, NATIONAL SUMMARY, either of which may be obtained from the Superintendent of Documents, Government Printing Office, Washington 25, D.C.

Information concerning the history of changes in locations, elevations, exposure, etc., of substations through 1957 may be found in the publication 'Substation History' for this state. That publication may be obtained from the Superintendent of Documents, Government Printing Office, Washington 25, D.C. for $1.25. Similar information for regular Weather Bureau stations may be found in the latest issues of Local Climatological Data, obtained as indicated above, price 15 cents.

USCOMM-WB-Asheville - 1/28/59 - 2225

U. S. DEPARTMENT OF COMMERCE
LEWIS L. STRAUSS, Secretary
WEATHER BUREAU
F. W. REICHELDERFER, Chief

CLIMATOLOGICAL DATA

CALIFORNIA

CLEMSON COLLEGE LIBRARY
MAR 9 - 1959

ANNUAL SUMMARY 1958

Volume LXII No. 13

ASHEVILLE: 1959

Table 1

AVERAGE TEMPERATURES AND DEPARTURES FROM LONG–TERM MEANS

Station	January Temperature	January Departure	February Temperature	February Departure	March Temperature	March Departure	April Temperature	April Departure	May Temperature	May Departure	June Temperature	June Departure	July Temperature	July Departure	August Temperature	August Departure	September Temperature	September Departure	October Temperature	October Departure	November Temperature	November Departure	December Temperature	December Departure	Annual Temperature	Annual Departure
AL[illegible]N R	36.1		[illegible]		35.8		M		57.9M		60.7M		67.6		69.5M		58.[illegible]		M		40.5M		39.8		-	
ALDERPOINT	45.4		50.8		48.4		54.6		64.6		67.7		76.4		76.7		67.8		63.1M		52.9		49.5		59.8	
ALPINE 1 W	52.3		54.7		51.6		59.2		65.8		68.1		72.0		76.6		75.1		70.1		58.2		60.6M		63.7	
ALTURAS RS	34.7	6.9	40.3	8.[illegible]	35.6	-2.8	44.0	-1.6	57.1	5.1	59.7	0.8	68.1	1.6	68.9	4.5	59.1	2.0	51.9	4.0	41.1	3.1	38.9	6.6	49.9	3.2
ANGWIN PAC UNION COL	46.2		48.2		43.8		54.5		61.3		63.6		69.9		74.6		70.4		64.6		53.1		53.5		58.7	
ANTIOCH 1 E	45.8	-0.9	52.7	1.7	49.4	-6.0	58.1	-2.6	64.0	-1.8	68.6	-4.1	72.4M	-3.6	74.4M	-0.1	72.5	0.8	64.8	0.6	54.8	0.4	49.2	1.1	60.5	-1.3
ANTIOCH F MF PLT 3	45.0		53.2		50.3		58.4		64.6		69.6		71.4		74.5		72.3		65.2		54.4		49.0		60.7	
ASH MTN	48.1M	[illegible].5	52.2	3.[illegible]	48.1	-4.9	57.0	-1.5	67.8	2.0	73.3M	-1.0	82.5	-0.1	85.6	4.2	77.2M	2.5	71.6	6.1	56.4	1.2	56.0	7.9	64.7	1.9
AUBERRY	46.0	2.9	48.4	2.4	45.6	-3.9	52.9	-2.4	66.6	4.0	68.9	-2.6	77.3	-1.6	81.3	3.9	74.1	3.2	67.2	6.1	54.2	3.1	51.9	6.4	61.2	1.8
AUBURN	46.1M	0.8	51.1	2.9	47.6	-4.1	56.7	0.0	65.8	2.6	68.9	-2.4	76.7	-0.6	81.8	5.6	73.6	2.9	68.8	6.2	54.6	0.8	54.2	7.4	62.2	1.9
AVALON PLEASURE PIER	55.7	1.2	56.0	0.6	54.1	-3.1	58.8	0.2	60.0	-0.8	63.6	0.7	64.6	-1.7	67.4	0.1	66.9	0.7	66.3	2.4	57.3	-2.8	57.7	1.4	60.7	-0.1
AVENAL 9 SSE	47.1		53.6		50.7		58.6		69.5		73.8M		81.2M		M		75.4M		69.8		54.4M		50.2M		-	
BACKUS RANCH	46.2	3.6	51.4	5.7	46.4	-4.1	58.0	-1.0	70.5	3.4	73.4	-1.7	81.6	-[illegible].1	85.9	4.6	76.6	2.1	68.0	5.8	53.7	2.3	50.4	4.7	63.5	2.0
BAKER 9 NNW	49.6		57.3		56.0		66.7		81.1		86.0		91.7		94.7		85.5		76.4		57.1		50.5		71.0	
BAKERSFIELD WB AP	48.3	1.4	56.9	4.4	53.9	-[illegible].2	61.4	-1.6	72.0	1.8	75.4	-1.5	82.4	-1.8	85.7	[illegible].9	76.9	1.3	71.5	5.0	56.1	-0.1	52.4	3.7	66.1	1.1
BARRETT DAM	47.7	-1.5	51.7	1.0	48.4	-5.4	56.9	-1.0	65.2	2.2	68.1	-0.5	72.4	-3.7	76.9	0.9	72.4	0.6	66.5	2.6	53.6	-3.0	52.4	1.5	61.0	-0.5
BARSTOW	47.4	1.7	54.2	4.1	50.[illegible]	-7.4	61.6	-0.6	74.0	5.3	77.8M	0.2	83.5	-0.5	86.2	3.7	77.[illegible]	2.2	68.0	3.6	53.4	-0.4	49.3	2.9	65.3	1.3
BEAUMONT PUMPING PLANT	-		5[illegible].4		45.9		M		M		68.0		73.3		78.0		74.5		69.[illegible]		55.1		56.8		-	
BEAUMONT 1 E	49.6	3.1	50.9	2.8	46.5	-4.4	55.2	-0.4	64.7	3.4	68.6	0.2	74.1	-2.0	78.4	2.8	74.0	2.9	68.7	5.8	55.8	0.4	57.3	8.0	62.0	1.9
BEN LOMOND	47.5M	1.7	51.8	4.1	47.8	-3.0	54.8	0.2	58.9	0.5	63.1	1.1	65.2	0.3	66.1	1.5	69.0	4.7	62.9	3.3	53.9	1.5	52.4M	4.3	57.8	1.7
BERKELEY	51.5	3.2	55.2	4.1	51.8	-[illegible].3	57.3	2.0	60.6	3.0	64.5	3.8	62.1	0.7	63.2	1.9	67.4	5.0	62.4	2.1	57.0	1.6	55.7	5.9	59.1	2.7
BERRYESSA LAKE	47.7		5[illegible].5		49.7		58.3		66.7		70.2		76.5		80.9		75.8		69.4		M		51.5M		-	
BIG BAR RS	M		M		45.6M		53.3M		65.7M		68.2		78.2		78.1		67.9		62.0		48.3M		46.2		-	
BIG BEAR LAKE DAM	30.9	2.2	33.2	2.8	27.8	-7.2	36.3	-5.1	50.9	1.8	54.1	-1.2	60.0	-1.8	63.4	2.4	56.6	1.1	48.4	2.2	34.1	-3.9	35.0	2.6	44.2	-0.4
BIG CREEK PH 1	42.9	3.1	43.1	1.9	36.7	-7.5	46.4M	-2.8	58.2	2.5	61.0	-2.7	M		74.3	3.0	67.2	1.4	61.9	5.1	49.3	0.5	52.2	9.7	-	
BISHOP WB AP	39.9	2.0	44.4	3.1	42.0	-5.4	52.2	-2.5	64.7	2.1	69.0	-0.4	75.8	0.3	77.4	3.9	68.3	1.0	59.9	2.8	47.2	1.0	44.1	5.0	57.0	1.0
BISHOP UNION CARBIDE	M		33.3M		25.4		37.4M		50.0		52.9		61.0M		63.7M		55.7		50.8		39.1		39.9		-	
BLUE CANYON WB AP	37.9	1.7	36.7	0.6	31.8	-6.9	41.2	-3.9	53.9	1.7	56.6	-2.4	66.7	-1.1	71.0	3.7	63.7	0.2	59.6	6.5	46.9	3.0	48.7	10.2	51.3	1.2
BLYTHE	55.6	4.5	61.2	4.8	60.5	-1.9	70.7	1.2	83.1	6.9	87.4	3.3	91.9	0.7	93.7	3.7	87.5	4.1	78.2	7.2	62.0	2.9	58.2	6.0	74.2	3.6
BLYTHE CAA AP	55.9		61.0		60.2		71.5		85.1		89.4		93.9		94.5		88.9		79.1		61.8		58.6		75.0	
BOCA	23.8	0.4	32.3	5.6	25.8	-6.9	36.0	-4.4	51.5	4.2	53.7	0.6	60.4	0.7	63.4	5.7	52.7	0.1	47.1	2.6	36.1	1.0	35.7	6.4	43.2	1.3
BONITA	56.0	3.4	58.6	4.3	56.0	-0.3	61.8	2.3	66.1	3.6	67.2	1.7	70.2	0.7	73.8	3.5	72.0	3.6	69.7	6.1	59.3	0.7	59.2	4.7	64.2	2.9
BORREGO SPRGS 3 NNE	56.2		59.9		57.7		67.0		78.0		81.5		85.7		89.4		83.0		75.1		60.2		59.0		71.1	
BOWMAN DAM	38.1	2.6	37.8	2.4	33.3	-6.2	42.1M	-2.6	52.2	0.1	57.1	-2.6	66.1	-1.2	69.4	2.2	63.1	2.3	59.0M	6.4	45.8	1.4	46.1	8.0	50.9	1.1
BRAWLEY 2 SW	57.3	4.3	60.5	4.3	59.0	-4.4	68.2	-2.1	80.5	3.1	84.7	-0.5	89.4	-2.2	92.1	1.0	87.2	2.0	77.7	4.2	61.5	-0.1	57.9	3.8	73.0	1.1
BRIDGEPORT	29.5		32.8		28.8		37.1		50.8		54.6		60.7		63.8		53.3		46.6		34.7		34.5		44.0	
BROOKS FARNHAM RCH	M		52.4M	3.2	48.5M	-5.1	56.9M	-1.4	67.1M	0.9	71.8M	-1.6	77.7M	-1.9	M		M		69.1M	5.6	54.3M	0.9	50.8M	4.6	-	
BURBANK WB AP	57.1	4.5	57.8	3.8	54.5	-2.4	63.5	3.0	67.0	3.0	69.7	2.2	72.8	-0.4	76.2	2.6	75.8	4.6	72.1	7.0	60.8	0.9	59.7	5.0	65.6	2.8
BURLINGAME	49.8		55.1		50.9		55.6		61.1		63.7		63.5		64.7		66.8		60.7		54.3		52.6		58.2	
BURNEY	34.4	4.4	41.1	6.1	37.2	-3.5	44.8	-1.4	55.9	3.8	60.2	2.1	67.3	2.5	68.2	4.8	58.8	1.1	53.1	3.8	40.8	1.1	38.4	5.9	50.0	2.5
BUTTONWILLOW	45.4	0.0	54.0	4.2	52.0	-3.5	61.1	-1.5	71.4	1.9	75.5	0.0	82.1	-0.4	84.9	5.1	75.2	0.8	69.7	5.1	53.5	0.0	48.4	0.1	64.4	0.9
CABRILLO NM	58.3		57.6		56.1		60.3		62.4		65.5		67.0		69.7		69.8		69.5		61.2M		61.7		63.3	
CACHUMA DAM	51.9		54.5		50.6		58.5		63.2		65.8		69.5		74.0		72.0		68.5		59.8		58.9		62.3	
CALAVERAS BIG TREES	40.0	2.9	40.5	2.2	35.7M	-6.5	43.0	-4.5	54.9	0.7	56.8	-4.9	64.7	-5.1	69.0M	0.5	62.2	-0.6	58.2	4.6	45.0	0.2	47.4	7.7	51.5	-0.2
CALLAHAN RS	34.1		41.9		38.5		46.2		59.3		63.0		72.2		71.9		61.2		54.9		40.4		38.7		51.8	
CAMPO	46.5		49.7		46.0		53.2		62.3		64.8		69.7		76.3		70.6M		63.8		52.9		53.6		59.1	
CAMP PARDEE	46.2	0.8	53.3	3.7	49.6	-5.3	57.1	-1.4	66.9	1.5	70.4	-1.5	76.7	-2.0	81.6	4.0	75.5	1.8	69.9	4.2	55.9	0.5	54.0	6.4	63.1	1.1
CANOGA PARK PIERCE CR	56.2		56.7		52.3		61.4		67.0		69.7		74.1		78.6		75.4		70.6		58.9		58.9		65.0	
CANTIL	47.7		53.9		50.4		61.3		71.3		77.6		84.7		87.6M		77.6M		68.9		53.4		47.9		65.2	
CANYON DAM	31.8M	3.6	35.8M	4.6	33.9M	-3.6	42.8M	-1.5	55.0M	3.1	58.0M	-0.5	65.4M	-1.0	68.1	3.2	59.1M	0.7	52.5M	3.8	39.7M	2.0	37.0M	5.7	48.3	1.7
CATHAY BULL RUN RCH	45.8		51.7		47.8		54.3		66.0		69.0		76.5		81.5		72.9		67.6		52.6		51.4		61.4	
CECILVILLE SAWYER	39.3		43.7		39.4		47.4		59.3		62.5		72.5		72.8		64.1		59.1		45.7		44.0		54.1	
CEDAR GROVE	-		-		-		-		-		59.9		66.2		69.7		62.2		55.4		M		-		-	
CEDARVILLE	32.2M	2.6	40.3	6.3	35.9M	-4.0	43.5M	-4.2	60.6M	6.1	60.6M	-1.8	M		72.9M	2.9	60.9M	0.4	54.4	4.0	41.2	1.5	39.7	8.4	-	
CENTERVILLE PH	47.0	2.6	53.0	4.4	49.0	-3.7	57.3	-0.4	66.9	2.7	70.7	-0.5	79.0	1.7	82.0	6.5	74.7	4.4	67.9	5.9	54.4	2.0	52.7	7.0	62.9	2.7
CHERRY VALLEY DAM	40.9		40.9		36.4		46.4		57.8		60.2		68.9		73.7		65.3		60.9		46.6		49.6		54.0	
CHESTER	31.7		36.6		33.5		41.7		53.4		56.6		64.1		66.0		58.0		51.1		39.7		37.5		47.5	
CHICO EXP STATION	45.3	-0.4	53.5	4.4	49.7	-4.6	58.0	-1.9	68.4	1.8	72.5	-2.2	79.1	-1.7	81.9	3.2	74.7	1.9	66.8	3.0	54.4	1.2	52.2	5.9	63.0	0.8
CHULA VISTA	55.3M	3.3	57.3M	4.0	54.9M	-0.3	60.0M	2.3	62.6M	1.9	64.8M	1.6	67.4M	0.8	70.6M	2.9	69.1M	3.1	67.8M	5.8	M		56.6M	2.4	-	
CLAREMONT POMONA COL	53.7	2.8	55.2	2.8	51.5	-3.3	60.1	1.8	65.7	3.7	68.1	0.4	72.1	-1.3	75.0	1.2	75.3	4.2	70.9	6.2	58.5	-0.1	58.0M	5.4	63.7	2.0
CLARKSBURG	45.0	1.0	53.0	4.6	50.0	-2.8	58.2	0.3	65.4	1.4	68.6	-1.1	72.1	-1.4	75.7	3.2	71.6	1.3	65.9	4.4	53.4	1.9	49.5	3.6	60.7	1.4
CLEARLAKE HIGHLANDS	-		M		44.4		52.9		62.8		67.8		76.2		77.7M		70.1M		M		52.2M		47.3		-	
CLOVERDALE 3 SSE	48.1	0.9	52.8	2.1	50.0	-3.9	58.0	0.3	64.6	2.1	68.2	-0.6	70.1	-1.8	73.6	2.5	73.5	4.9	66.2	3.7	57.2	2.8	54.9	6.9	61.4	1.6
COALINGA	46.6M	0.9	54.2	3.6	51.1	-3.7	59.3M	-1.5	69.7	2.2	72.9	-2.7	80.6	-1.5	84.3M	4.3	74.8M	1.1	68.8	4.1	54.6M	0.1	50.7M	3.8	64.0	0.9
COLFAX	46.0	2.3	48.8	3.2	44.5	-4.4	54.2	0.1	65.0	4.2	70.0M	0.5	76.6M	-0.2	81.1	5.7	73.6	4.7	67.3	7.1	53.4	1.6	55.1	9.3	61.3	2.[illegible]
COLUSA 1 SSW	44.9	-0.1	53.7	4.0	50.2	-4.0	59.4	-0.1	69.1	3.3	72.3	-0.4	77.4	-0.2	80.1	4.6	74.8	4.5	66.9	4.7	53.5	0.7	50.8	5.3	62.8	1.9
CORCORAN IRRIG DIST	44.9		53.9		51.5M		59.9		71.5		75.1		81.4		84.8		74.8		69.5		53.8		48.5		64.2	
CORONA	55.3	3.7	56.4M	3.2	53.3	-3.0	61.6	1.4	67.0	2.8	70.2	0.8	73.0M	-1.8	76.0	1.2	74.7	2.9	70.0	4.8	59.3	0.3	58.4	5.0	64.6	1.8
COVELO	40.9	0.9	47.1	3.2	44.0	-4.6	51.2	-2.5	61.6	1.4	65.8	-0.4	74.5	0.8	75.5	3.9	66.3M	-1.4	59.9	2.2	48.1	0.3	45.6M	3.1	56.7	0.6
COW CREEK	56.1	4.1	63.1	4.8	64.6	-2.3	75.6	-1.6	90.2	3.5	95.4	0.6	101.4	-0.4	103.5	3.8	94.9	3.3	82.7	5.1	62.5M	0.3	56.1	1.9	78.8	1.9
CRESCENT CITY 1 N	50.9M	4.9	53.2	5.7	48.2	-0.6	51.5	0.6	55.9M	2.2	60.3	3.2	59.6M	0.3	59.9M	0.4	60.8M	1.9	55.2M	-0.1	51.5M	0.9	52.5M	5.5	54.9	2.0
CROCKETT	49.8		55.7		52.3		59.2		63.7M		67.7		68.5		71.0		71.9		65.0		56.2		52.6		61.1	
CULVER CITY	57.7	3.8	58.7	4.0	55.8	-0.4	62.1	2.8	63.0	1.0	65.1	0.5	67.6M	-0.4	70.6M	1.5	70.4M	2.7	71.6M	7.2	M		61.1M	4.4	-	
CUYAMA	45.4		49.8		45.9		52.7		61.9		66.6		73.0		80.7		70.6		-		49.4		50.0		-	
CUYAMACA	41.3	2.9	43.9	3.9	38.8	-4.5	49.1	0.7	59.9	6.0	63.3	0.4	69.1	-0.8	70.8	1.8	66.5	3.5	57.7	4.3	45.7	-0.1	46.4	6.3	54.4	2.1
DAGGETT CAA AP	49.7		55.6		52.3		63.0		76.0		80.4		85.9		87.7		80.2		71.4		55.8		52.6		67.5	
DAVIS AGR COLLEGE	45.4	-0.9	53.7	3.1	50.5	-4.2	59.5	0.1	67.3	1.6	71.3	-1.1	74.7	-1.4	78.7	4.0	74.6	3.8	68.5	5.0	56.1	1.9	51.0	3.8	62.6	1.3
DEEP SPRINGS SCHOOL	M		40.4M		38.7M		48.8M		61.5M		69.5M		74.4M		74.9M		66.9M		59.3M		42.5M		40.0M		-	
DEER CREEK PH	35.1	-0.6	41.5	2.9	38.0	-4.3	44.7	-2.6	56.6	3.3	59.2	-0.5	66.3	0.1	69.4	4.4	62.0	2.1	54.9	2.7	39.7	-3.6	38.1	1.3	50.5	0.5
DENAIR	46.1	1.4	54.3	4.8	50.9	-2.8	58.6	-0.2	68.0	2.9	71.3	-0.3	76.0	-0.4	79.4	4.8	73.0	3.0	66.9	4.9	53.7	0.9	49.3	4.1	62.3	1.5
DE SABLA	43.7M	3.0	45.7	2.7	41.5	-5.2	51.1	-1.0	60.0M	1.7	63.2M	-2.0	71.0M	-1.3	75.4M	4.3	69.3M	3.6	63.2	5.9	50.0M	1.5	51.0M	9.0	57.1	1.5
DOBBINS COLGATE	46.3	-0.2	50.8	1.0	47.5M	-5.7	54.6M	-3.5	66.6M	2.8	70.3M	-0.7	-		M		74.5M	2.1	68.9M	5.0	M		54.2M	6.4	-	
DONNER MEMORIAL ST PK	27.0		33.2		28.2		36.7		49.1		53.1		59.8		64.0		55.3		49.1		37.5		36.4		44.1	
DOWNIEVILLE RS	37.7	0.8	41.4	0.7	38.7	-6.1	46.5	-3.6	57.9	1.5	61.3	-1.1	68.7M	0.6	71.7	4.9	64.1	2.8	58.0	4.8	43.3	-1.7	40.8	2.5	52.5	0.5
DOYLE 5 SSE	33.4		42.4		36.3		45.1		58.8		61.8		69.9		72.7		61.8		55.0		40.0		37.9M		51.3	
DUDLEYS	41.2M	2.5	44.8	3.7	40.9	-4.1	47.2	-2.5	58.3	2.9	60.9	-0.9	68.4	0.2	72.8	6.0	64.6	3.2	58.9	5.3	46.6	0.4	47.0M	6.3	54.3	1.[illegible]
DUTTONS LANDING	45.9M		52.9M		M		56.3M		60.8M		M		64.3M		M		M		62.7M		M		51.2M		-	
EAGLE MTN	56.2	2.9	59.9	2.6	57.7	-5.9	70.6	-1.8	83.9	3.8	88.3	0.8	92.9	-1.0	93.6	1.2	87.9	1.6	79.2	4.1	63.1	0.5	60.3	4.3	74.5	1.[illegible]
EAST PARK RESERVOIR	43.7	0.7	49.9	3.5	45.6	-5.1	53.9	-1.9	64.7	1.6	69.1	-1.6	77.1	0.0	79.1	4.1	71.7	2.8	65.2	5.3	52.4	1.9	50.3	6.5	60.2	1.5
EL CAJON 2 E	52.7	0.5	55.9	2.2	52.8	-3.2	60.1	0.7	66.3	3.3	68.9	1.4	72.5	-0.2	75.7	2.3	73.6	2.7	70.2	5.3	57.7	-1.2	56.2	2.4	63.6	1.4
EL CAPITAN DAM	56.0	2.3	58.1	3.5	54.6	-2.5	62.6	1.4	67.2	1.5	69.7	0.3	73.8	-1.6	78.0	2.3	77.0	2.6	74.0	6.1	62.6	0.8	61.6	4.3	66.3	1.[illegible]
EL CENTRO 2 SSW	55.9	2.5	61.3	18.8	59.8	-4.0	68.5	-2.5	80.8	2.5	85.3	0.0	89.7	-2.5	92.8	1.1	87.7	1.4	77.9	2.8	62.0	-0.6	58.5	2.7	73.4	0.6
ELECTRA PH	46.9	0.9	53.9	4.1	50.0	-3.4	56.6	-1.7	67.1	2.6	70.7	-0.9	77.6	-0.3	81.5	5.2	74.5	3.3	68.0	4.9	54.9	1.2	52.4	5.6	62.8	1.[illegible]
ELK VALLEY	40.8	4.4	45.8	5.9	42.1	-2.1	48.6	-0.2	58.8	4.4	62.5	2.8	70.4	5.1	69.9	5.5	60.2	6.0	53.6	3.8	47.5	4.9	44.9	5.8	53.8	3.[illegible]
ELSINORE	50.5	0.6	54.5	2.0	51.3M	-4.2	60.1	-0.1	68.5	3.4	71.7M	-0.1	75.4M	-3.1	80.6M	2.4	77.4M	3.6	70.5M	4.8	57.8	0.0	56.0M	4.1	64.5	1.[illegible]
ESCONDIDO	52.2	1.8	55.1	2.7	52.6	-3.0	60.6	1.6	66.0	2.7	69.2	1.1	73.0	0.0	75.3	2.2	72.7	2.8	68.6	5.7	57.0	0.7	56.4	5.1	63.2	1.[illegible]
ESCONDIDO CHURCH RCH	56.1	4.4	57.2	4.3	53.9	-1.3	61.6	3.1	66.1M	3.6	-		-		-		-		-		-		-		-	
EUREKA WB CITY	51.2	4.0	53.9	5.5	47.7	-1.4	51.3	0.7	55.2	2.3	59.3	3.7	57.5	1.1	57.6	0.6	59.1	2.9	54.5	0.3	52.4	1.1	52.4	3.8	54.3	2.[illegible]
FAIRFIELD POLICE STA	47.0		54.2		50.2		58.0		65.5		69.3M		71.1M		74.4M		73.5		65.5		55.7		51.2		61.3	
FAIRMONT	46.4	2.7	49.0	2.7	43.8	-6.7	53.9	-2.4	64.5	1.8	68.2	-2.8	76.0	-3.7	81.0	2.2	73.5	0.3	67.8	5.1	53.1	0.3	52.9	7.0	60.8	0.[illegible]
FALL RIVER MILLS INT	34.6M	2.8	40.3M	4.1	36.6M	-5.9	44.8M	-3.7	57.4M	1.6	60.4M	-1.8	67.7M	-1.4	69.3M	2.5	59.7M	-0.7	54.2M	3.3	42.2M	1.3	39.0M	5.2	50.5	0.[illegible]
FIVE POINTS 5 SSW	45.9		53.4		52.1		60.3		71.4		73.9		79.3M		83.6M		74.3		69.8M		53.8		49.1		63.9	
FOLSOM DAM	46.6		55.1		51.5		59.4		67.7		70.5		76.2		81.2M		75.2		69.6M		56.9		53.7		63.7	
FONTANA KAISER	57.6	6.5	57.0	4.0	53.9	-1.8	62.4	3.5	68.8	5.2	72.1	3.2	76.3	1.0	79.2	3.9	80.3	9.0	75.2	10.1	62.9	4.0	62.2	9.8	67.3	4.[illegible]
FOREST GLEN	38.0	2.6	44.7M	5.0	40.3	-4.1	47.4	-2.6	60.0	4.9	63.7	3.0	72.0	4.5	72.3	6.3	62.0	0.7	56.4	4.4	44.8	2.4	41.8	4.8	53.6	2.[illegible]

See reference notes following Station Index.

AVERAGE TEMPERATURES AND DEPARTURES FROM LONG–TERM MEANS

Station	January		February		March		April		May		June		July		August		September		October		November		December		Annual	
	Temperature	Departure	Temperature	Departure	Temperature	Departure	Temperature	Departure	Temperature	Departure	Temperature	Departure	Temperature	Departure	Temperature	Departure	Temperature	Departure	Temperature	Departure	Temperature	Departure	Temperature	Departure	Temperature	Departure
FORT BIDWELL	32.6	3.9	41.1	8.3	36.9	-2.6	45.0	-1.9	58.6	4.2	59.8	-2.4	67.2	-2.9	69.2	0.1	58.3M	-1.9	53.6	[illegible]	42.2	3.6	38.7	7.2	50.2	1.6
FORT BRAGG	50.7	3.0	53.6	4.8	49.4	-0.1	52.3	0.7	56.4	2.7	60.8	4.6	57.6	0.9	57.8	1.1	60.0	[illegible]	[illegible]	-1.0	52.4	[illegible]	[illegible]	3.1	[illegible]	[illegible]
FORT BRAGG AVN	50.1	2.5	53.3	4.6	49.0	-0.9	51.6	0.8	54.6	1.6	59.2	3.8	56.8	[illegible]	57.4M	0.0	57.8M	[illegible]	53.9	-0.8	51.8M	-0.6	51.5M	2.1	53.8	1.2
FORT JONES RS	36.3	4.4	44.0	6.6	40.2	-2.5	47.4	-1.0	59.9	4.6	63.0	1.5	72.7M	3.3	72.8	5.3	61.8	1.0	54.8	3.9	42.8	1.4	39.8	4.2	52.9	2.7
FORT ROSS	52.3		54.8		51.9		54.2		58.4		62.5		60.4		61.2		63.2		57.4		54.7		53.4		57.0	
FRESNO WB AP	46.4	1.7	53.8	3.1	51.8	-3.7	59.1	-2.4	69.9	1.0	72.7	-3.0	79.5	-2.6	83.3	3.8	75.0	1.5	69.2	5.1	54.4	0.9	49.6	3.3	63.7	0.7
FRIANT GOVT CAMP	45.7	-0.1	52.4	2.2	49.7	-4.3	57.2	-2.7	68.8	0.8	72.2	-2.5	79.4	-2.1	83.2	4.1	74.5	-1.1	69.1	3.8	54.3	-0.6	50.3	2.4	63.1	0.1
GIANT FOREST	31.7	-1.3	34.0	-0.3	29.6M	-8.3	38.8	-3.2	48.5	-0.1	52.0	-4.3	60.8	-3.9	65.4	2.0	58.5	-0.2	54.2	4.5	38.3	-3.4	40.9	5.2	46.1	-1.1
GILROY	47.0		54.3		51.2		57.3		64.1M		67.0M		70.4		72.6		71.7		65.9		55.2		52.7		60.8	
GLENNVILLE	42.5		46.5M		41.7		49.1M		58.9		63.2M		68.3M		72.2M		65.3M		59.5M		48.0		47.0M		55.2	
GRANT GROVE	35.1	3.0	35.2	3.3	28.9	-5.0	38.0	-1.9	48.1	1.5	51.5	-1.9	58.9	-3.9	63.6	2.6	56.4	-0.8	52.8	4.6	41.3	1.0	44.8M	10.0	46.2	1.0
GRASS VALLEY	44.8	0.7	45.8	-0.2	42.6	-7.1	51.5	-3.2	62.6	1.3	65.5	-3.4	73.8	-2.9	78.4	2.9	70.6	1.0	65.6	4.8	51.7	-0.5	52.2	6.4	58.8	0.3
GRATON 1 W	46.2	0.1	52.9	3.1	48.4	-4.1	55.8	0.2	59.9	1.0	64.8	1.4	64.8	-0.5	66.8	1.9	67.3	3.0	60.[illegible]	0.3	53.2	0.3	50.8	3.9	57.6	0.9
GREENLAND RANCH	-		-		64.4	-1.9	75.2	-0.5	89.5M	5.2	94.8	1.1	101.0	-0.6	102.9	4.2	93.7	4.1	81.3	6.0	62.0	0.9	54.3	1.8	-	
HAIWEE	42.6	2.5	47.0	2.4	44.2	-6.5	55.0	-3.6	67.3	0.9	73.1	-1.0	78.8	-2.6	81.[illegible]	1.6	73.8	1.5	65.3	4.0	49.8	-0.2	46.1	4.4	60.3	0.2
HALF MOON BAY 2 NNW	52.5M	2.8	54.3M	3.9	51.9M	0.2	55.0	2.3	57.6	2.6	61.7	4.6	59.9	1.7	60.2M	1.7	62.0	3.1	56.9	0.5	54.1	0.0	54.9	3.3	56.7	2.2
HAMILTON AFB	48.3	1.9	54.4	4.4	51.1	-2.0	58.4	2.0	60.5	0.2	66.0	1.6	64.3	-2.1	67.2	1.4	68.6	2.6	61.1	0.5	54.1	0.6	50.3	2.0	58.7	1.1
HAMILTON AFB 1 E	47.3		53.7		49.2		55.8		60.4		65.0		63.6		65.7		67.3		-		-		-		-	
HANFORD	46.0	0.7	54.1M	3.8	52.1M	-2.6	60.0	-0.9	70.5M	3.1	72.6M	-2.4	78.7	-1.8	81.6	3.3	74.5	2.1	68.7	5.6	53.6	0.8	48.1	2.2	63.4	1.2
HAPPY CAMP RS	40.8	2.6	47.3	4.2	45.7	-3.1	52.6	-1.7	66.1M	5.8	68.3	2.2	76.8	4.4	77.7	6.2	67.8	2.6	60.2	4.7	43.2M	4.0	45.1M	4.6	58.1	3.0
HAT CREEK PH 1	34.3M	-0.1	41.4M	2.4	37.9M	-7.0	46.1M	-4.7	58.3M	0.3	61.7M	-2.4	69.1M	-1.5	M		60.5M	-1.7	54.7M	1.3	42.1M	-0.7	39.5M	3.5	-	
HAYFIELD PUMP PLANT	54.4M	3.5	58.0	3.1	55.1M	-5.3	67.9	-0.7	79.4	3.8	83.5	0.9	88.8	-1.1	91.1	2.4	85.1	2.4	75.8	4.3	60.8	0.6	57.1	3.4	71.4	1.4
HEALDSBURG	48.1	1.7	54.1	3.8	50.5	-2.8	59.2	2.2	63.5	2.1	69.1	2.5	70.1	1.3	73.0	4.9	73.6	6.8	65.4	3.9	57.4	3.6	54.[illegible]	6.7	61.5	3.0
HENSHAW DAM	45.1		48.6		44.7		52.6		61.0		64.2		69.5		76.2		70.1		64.2		50.9		50.7		58.1	
HETCH HETCHY	40.1	3.3	42.7	2.7	39.3	-5.6	49.1	-1.1	60.0M	3.5	61.5M	-2.1	68.9	-2.7	73.9	3.0	65.7M	0.4	62.1	5.2	46.8	0.8	46.6	7.9	54.7	1.3
HOLLISTER	51.2	3.1	56.9	5.5	52.7	-1.4	57.0	-0.3	60.8	0.2	63.3	-1.3	64.7	1.8	67.1	0.8	68.3	2.8	63.3	2.4	54.6	0.3	52.9	3.9	59.4	1.2
HOOPA	-		-		-		-		-		-		-		-		-		-		M		48.8		-	
HUNTINGTON LAKE	33.4	3.4	32.9	2.9	26.3	-6.1	35.2	-2.2	47.0	2.1	49.8	-3.5	57.6M	-3.4	62.7	2.4	55.4	0.6	50.3	3.8	39.2	-0.6	41.2	7.1	44.3	0.6
IDRIA	45.3	-1.1	47.5	-0.1	43.4	-8.4	53.5	-3.4	65.2	0.5	67.9	-4.9	77.4	-3.3	83.0	4.2	73.6	2.0	68.9	6.0	55.1	1.0	55.5	7.8	61.3	0.0
IDYLLWILD RS	42.4M	3.3	42.6M	3.0	M		45.2M	-3.0	59.3M	7.7	61.3M	0.8	65.4M	-2.3	69.3	2.3	64.8	2.3	58.7	4.3	47.4M	1.3	48.7M	7.9	-	
IMPERIAL	57.5	3.8	61.7	3.5	60.8	-3.2	70.4	-0.4	82.6	5.1	86.1	1.2	91.3	-0.2	92.9	2.0	87.7	3.0	78.4	4.6	63.3	1.3	59.7	4.7	74.4	2.1
INDEPENDENCE	42.8M	3.4	46.4M	3.4	M		55.7M	-1.0	M		M		78.9M	0.5	M		72.6M	3.4	64.5M	5.9	M		46.8M	6.8	-	
INDIO US DATE GARDEN	57.6	3.9	61.9	3.1	60.3	-4.5	72.2	0.0	84.9	5.8	87.8M	0.5	93.1	0.1	93.4	1.8	88.8M	3.2	79.5	4.6	63.6	0.7	60.3	4.8	75.3	2.0
INYOKERN	47.2		51.9		50.2M		59.9		70.8M		M		82.6		85.5		76.5M		69.3M		53.2M		47.9		-	
IRON MTN	54.9	2.4	59.4	2.7	58.2	-4.8	70.7	-1.5	84.9	4.5	89.9	1.6	94.5	0.1	95.1	2.2	89.0M	2.3	79.4	5.1	63.0	1.2	59.3	4.0	74.9	1.7
JESS VALLEY	34.3	6.6	38.3	8.1	33.4	-2.4	41.5	-1.3	55.1	6.0	55.2	0.5	63.3	1.0	65.8	3.8	56.9	2.2	52.9	7.4	40.8	5.7	39.6	9.4	48.1	3.9
JOICE ISLAND	46.0M		53.1		50.1M		58.1M		63.9M		67.4M		69.1		72.8		70.5M		65.5M		56.0		51.5M		60.3	
JULIAN WYNOLA	44.4M		46.5		42.6M		51.0		58.4		60.8		67.0		73.4		68.6		61.2		48.8		52.1M		56.2	
KENTFIELD	46.5	0.5	53.1M	3.3	49.2M	-3.5	56.9M	0.8	M		66.2M	2.7	66.7	1.1	69.3M	4.4	69.6M	5.4	M		51.9M	-3.1	50.4M	3.4	-	
KERN RIVER PH 1	50.4	0.5	57.8	4.1	54.2	-3.9	63.1	-0.9	74.8	4.3	77.6	-1.1	85.4	-1.5	89.4	3.5	80.4	1.0	75.6	5.7	59.8	-0.1	57.9	6.7	68.8	1.5
KERN RIVER PH 3	47.2		50.6		47.7		56.2		69.3		72.2		79.7		83.2		76.0		69.0		53.1		51.8		63.0	
KETTLEMAN CITY 1 SSW	46.1		54.5		52.3		61.0		72.9		76.0		84.0		88.2		78.1		73.0		57.1		50.7		66.2	
KETTLEMAN STA	50.0	3.8	57.4	6.9	53.4	-1.9	62.8	1.1	73.7	5.2	77.2	1.9	84.7	1.7	89.4	9.0	79.4	3.1	74.2	8.1	59.3	3.6	54.9	7.2	68.0	4.1
KING CITY	49.5M	1.5	56.3	6.0	51.6	-2.6	57.8M	-0.1	63.8M	1.7	65.6M	-0.1	M		70.4M	2.8	70.1M	3.4	65.9M	3.8	55.8M	1.2	54.0M	4.6	-	
KLAMATH	49.3		52.0		47.2		51.3		56.5		60.6		60.6		60.8		61.6		55.7		52.3		51.5		55.0	
LAGUNA BEACH	55.1M	0.7	56.2M	1.2	54.2M	-2.7	60.0	0.4	60.3M	-2.2	63.1M	-1.8	65.4M	-2.8	69.6M	0.7	68.5M	1.0	67.1M	3.1	56.5M	-3.4	54.3M	-2.0	60.9	-0.6
LAKE ARROWHEAD	39.4	2.0	42.5	3.5	37.1	-5.1	46.5	-2.0	56.8	1.9	59.8	-0.8	65.8	-3.8	69.6	1.2	65.5	1.3	58.1	4.0	44.0	-1.5	45.2	4.8	52.5	0.4
LAKE CITY	M		38.6M	5.1	33.5	-6.5	41.8	-5.4	57.2	2.9	M		M		-		-		M		42.1M	3.5	M		-	
LAKEPORT	43.1		49.2		45.2		53.0		62.3		65.9		73.6		75.3		66.1		61.5		50.4		46.7		57.7	
LAKESHORE	45.1		48.2		45.9		55.0		65.0		69.8		77.1		80.2		72.5		65.1		52.2		51.1		60.6	
LAKE SPAULDING	36.4	1.8	37.3	1.4	33.5	-5.7	40.3	-3.7	51.5	1.1	56.3	-1.1	63.4	-0.6	66.4	3.4	60.9	3.0	55.5	5.4	43.0	0.7	43.9	7.6	49.0	1.1
LAKE SPAULDING DAM	-		-		-		-		53.8		58.2		65.2		68.2M		61.8		57.3M		-		-		-	
LA MESA	56.9	3.8	57.8	3.8	54.8	-1.5	62.0M	1.9	66.1	2.7	67.4	1.5	71.6	0.3	74.0	1.8	74.0	3.0	71.8	6.2	60.7	0.2	60.9	4.4	64.8	2.3
LANCASTER	43.4		50.3		46.5		56.4		68.0		72.3		78.6		81.6M		72.7		64.5		49.0		M		-	
LAS PLUMAS	48.7	1.7	53.8	3.1	51.1	-4.0	60.4M	-0.1	69.7	2.3	73.1	-2.1	81.5	-0.7	85.4	4.9	78.3	3.2	72.0	6.1	57.9	2.0	55.7	7.4	65.6	1.9
LE GRAND	46.4M	0.9	53.9	4.4	51.6	-1.2	58.4	0.2	68.2	2.9	71.0	-2.3	76.7	-3.1	80.1M	3.3	72.8M	1.3	66.8	4.0	52.8M	0.3	48.5	2.7	62.3	1.1
LEMON COVE	47.7	0.9	55.3	3.5	52.9	-3.1	61.6	-0.2	72.1	3.7	74.6	-1.2	81.1	-0.9	84.3	4.3	76.1M	1.1	70.9	5.5	55.5	0.8	50.4	3.2	65.1	1.4
LINDSAY	47.1	1.5	54.0	3.2	51.9	-3.3	59.8	-1.3	70.4	3.0	73.4	-1.0	79.7	-0.9	83.2	4.6	74.9	2.2	68.5	5.0	54.2	1.1	49.3	2.7	63.8	1.3
LIVERMORE	48.0	0.4	54.5	3.7	49.8	-3.6	57.5	0.6	63.7	2.3	67.9	1.1	71.7	1.1	76.3	6.2	73.6	5.3	68.1	5.6	54.8	0.4	53.1	4.5	61.6	2.3
LLANO SHAWNEE HILLS	47.2	4.1	49.8	3.4	44.2	-6.3	55.2	-1.3	67.2	3.6	70.6	-0.9	77.2	-1.8	81.2	3.3	73.6	1.7	66.1	4.3	52.7M	1.0	53.5	8.5	61.6	1.7
LODI	46.3	1.0	53.6	4.1	50.0	-3.5	57.7	-0.3	65.3	2.1	68.6	-0.4	72.6	-0.3	76.2	4.7	71.5	3.1	65.4	4.1	53.5	1.3	49.1	2.9	60.8	1.5
LOMPOC SEWAGE PLANT	52.5		56.0		52.1		57.0		58.7		60.3		61.7		65.1		65.7		62.1		56.0		55.0		58.5	
LONG BEACH	55.6	1.5	56.5	0.8	53.7	-4.0	61.5M	1.3	67.1	3.8	68.2	2.2	70.6	0.3	73.7	2.9	73.8	4.8	72.5	7.6	62.0	1.5	61.4M	5.0	64.7	2.3
LONG BEACH CAA AP	-		-		-		62.8		65.9		68.7		71.3		74.4		74.1		72.0		61.1		59.6		-	
LOS ANGELES WB AP	59.3	6.1	60.2	6.1	57.9	1.4	64.6	5.4	66.4	4.3	68.9	4.2	70.0	2.4	73.4	5.2	72.7	6.0	72.5	9.1	63.9	4.6	62.4	6.8	66.0	5.1
LOS ANGELES WB CITY	59.6	4.6	60.3	3.9	56.9	-2.0	65.4	3.9	68.0	3.2	71.0	3.2	72.8	0.3	75.2	2.3	75.9	4.9	74.0	7.4	63.3	1.2	62.0	4.7	67.1	3.2
LOS BANOS	46.6	-0.9	54.5	3.8	52.0	-3.4	60.6	-1.2	69.2	1.7	71.9	-2.0	78.0	-1.4	81.9	4.0	74.6	1.6	67.9	3.4	55.0	0.4	49.8	2.0	63.5	0.7
LOS GATOS	50.8	3.4	54.8	4.5	51.1	-2.0	58.6	2.1	65.1	5.0	68.1	3.0	71.0	2.8	74.3	6.7	72.5	6.4	66.3	5.2	57.0	2.5	56.5	8.0	62.2	4.0
LUCERNE VALLEY 2 W	M		49.3M		46.0		55.8		69.8		74.6		79.8		82.4		71.2M		M		-		-		-	
ADERA	46.2M	1.6	54.0	4.9	52.6	-0.5	60.2	1.7	71.1	5.7	74.1	1.2	80.2	1.2	83.6	6.7	76.7	5.4	70.4	8.2	55.2	2.8	50.5	5.1	64.6	3.7
ANDEVILLE ISLAND	45.7		53.7		50.6		58.9		63.8		68.8		71.5		74.0		71.7		65.4		54.0		50.2M		60.7	
ANZANITA LAKE	31.0		32.5		26.8		37.1		50.7		52.8		62.3		65.0		56.7		52.5		39.0		39.7		45.5	
ARICOPA	48.6	1.6	56.7	4.2	53.4	-3.9	62.6	-1.0	73.1	2.0	77.3	-1.6	84.9	-0.7	88.7	4.9	78.7	1.8	72.6	5.4	56.6	-0.3	53.3	4.6	67.2	1.4
ARTINEZ FIRE STA	46.8		54.2		51.1		57.9		63.7		69.0		70.0		72.4		72.0		64.8		55.2		51.7		60.7	
ARYSVILLE	46.2	-0.6	54.5	3.9	51.5	-4.1	59.9	-0.7	68.8	1.9	72.3	-2.2	77.2	-1.7	81.2	3.8	75.1	2.5	68.4	4.8	55.5	0.6	51.9	3.6	63.5	0.9
C CLOUD	35.9	1.1	39.5	2.3	36.1	-5.7	44.0	-3.2	56.9	3.7	60.1	0.4	68.6	2.8	70.1	5.7	60.3	1.6	55.4	4.1	43.3	0.3	42.6	6.2	51.1	1.6
ECCA 3 SE	55.6	3.0	60.5	2.8	59.3M	-4.4	70.1	-0.6	82.3	5.2	83.5	-1.3	87.0	-4.2	88.8	-1.0	84.5	0.4	76.2	3.3	M		56.9	3.5	-	
ERCED FIRE STA 2	47.8M	2.2	54.4M	5.0	51.4	-1.9	59.5	0.0	69.4	3.0	72.2M	-1.9	77.7M	-2.3	81.1	3.1	72.8M	0.5	66.6M	3.3	52.1M	-1.4	49.0	2.3	62.8	1.0
IDDLEWATER	46.7	0.6	53.9	3.2	51.4	-3.9	59.6	-2.0	72.1	3.1	74.9	-2.0	83.8	-0.8	87.0	4.3	77.1M	0.7	71.5	5.4	55.4	-0.3	51.3	3.2	65.4	1.0
ILL CREEK 2	52.3	1.9	52.7	1.5	47.2	-7.3	57.5	-1.1	66.2	3.3	69.8	-0.6	76.0	-2.7	78.7	0.0	77.6	2.9	71.3	5.2	57.7	-1.3	59.3	6.5	63.8	0.6
INERAL	33.9	3.5	35.7	3.5	32.3	-4.2	39.5	-0.4	51.1	1.9	54.2	-1.7	62.2	-1.2	64.8	3.3	58.2	2.0	53.1	5.2	39.7	0.6	39.7	6.5	47.0	1.5
ITCHELL CAVERNS	-		-		M		56.5		72.3		77.0M		82.7		83.3		77.0		69.4		55.2M		54.8		-	
ODESTO	46.7	2.6	54.7	5.7	51.8	-2.1	60.1	1.0	68.3	3.1	71.3	0.3	76.0	0.3	79.9	6.1	74.0	4.1	67.5	5.3	55.5	3.4	50.7	5.3	63.0	2.9
ONO LAKE	33.2		37.0		34.4		43.2		56.6		59.6		66.8		70.3		62.2		53.3		39.8		37.5		49.5	
ONTEREY	53.8		55.5		52.0		55.5		59.2		61.9		60.5		62.9		66.8		61.7		57.6		57.6		58.8	
ONTICELLO DAM	46.6		53.0		48.4		57.5		65.9		70.0		76.8		80.9		75.1		69.4		57.2		53.8		62.9	
OUNTAIN PASS	41.0		45.4		40.8		52.1		66.6		71.9		77.5		M		70.9		62.2		47.0		46.9		-	
OUNT DIABLO NORTH	48.9		49.7		45.1		54.6		61.6		63.7		-		79.0		72.9		68.8		56.5		56.9		-	
OUNT HAMILTON	43.0	2.5	41.3	0.7	35.7	-6.8	47.0	0.3	55.5M	2.7	57.6	-3.4	68.4M	-1.8	73.6M	3.9	65.1M	1.8	63.4M	7.9	51.0M	2.3	M		-	
OUNT HEBRON RS	31.4		39.2		34.7M		41.7M		52.5M		56.7		64.5		65.5		54.1		49.6M		M		M			
OUNT SHASTA WB CITY	35.5	2.7	40.3	3.4	36.3	-5.4	45.1	-1.6	57.0	3.5	59.9	0.1	68.6	1.4	70.7	4.9	60.2	0.4	56.2	5.2	42.5	1.0	43.1	8.4	51.3	2.0
T WILSON FC 338B	44.9	3.5	44.9	3.9	36.3	-6.3	48.9	-1.0	59.4	4.2	62.0	0.1	69.4	-2.0	73.5	3.3	69.1	1.7	63.0	6.3	51.2	1.2	54.7	10.6	56.4	2.1
ACIMIENTO DAM	49.0		55.6		50.7		58.1M		64.6		67.7M		73.4		77.2M		72.9		68.7M		55.6M		53.3		62.2	
APA STATE HOSPITAL	47.5	0.5	53.8	3.4	50.5	-2.3	57.0	0.9	61.4M	1.3	66.1	1.3	66.7	-0.1	69.1	2.7	70.7	5.1	64.6	3.3	54.8	0.6	53.5	5.3	59.6	1.8
EEDLES CAA AP	53.8	2.6	58.8	1.9	57.3	-5.7	68.5	-2.3	84.1	5.1	89.7	2.3	94.8	0.6	96.1	4.0	87.5	3.4	77.3	5.8	60.8	1.4	57.2	4.3	73.8	1.9
VADA CITY	39.5	-1.0	44.3	1.9	40.2	-5.1	48.2	-1.9	58.9	3.2	62.2	-0.6	68.6	-0.5	72.0	4.1	63.8	1.0	57.0	1.4	44.8	-2.9	44.4	2.4	53.7	0.2
WARK	49.8M		55.2M		M		54.8M		M		65.4M		M		67.8M		68.3		63.9M		56.5M		53.0M		-	
WMAN	46.8M	0.5	54.9M	3.7	52.9M	-2.8	60.8M	-0.4	71.6M	5.0	73.7M	-0.7	78.5M	-1.0	82.4M	5.0	75.1M	2.6	69.6M	4.9	M		50.4M	3.5	-	
WPORT BEACH HARBOR	57.0	3.1	57.9	0.7	55.7	-1.0	60.9	2.1	61.7	0.0	64.7	0.6	66.2	-1.0	68.7	0.7	68.6	2.6	67.4	4.4	58.1	-0.9	57.4	1.6	62.0	1.0
RTH FORK RS	43.8M	1.9	46.7M	2.6	42.6	-5.3	50.8M	-2.1	63.1	4.0	66.1	-1.7	74.1	-2.3	78.6	3.7	70.8	2.4	64.4	5.4	50.5M	0.2	51.2	7.8	58.6	1.4
RTH HOLLYWOOD	57.6M	7.3	58.1	5.9	54.5	-0.4	62.6M	3.3	66.9	4.4	69.5	4.1	72.7	1.3	75.0M	3.1	75.7M	5.7	72.8M	9.3	M		62.0M	8.4	-	
KDALE WOODWARD DAM	45.3	0.8	51.8	3.0	49.4	-3.5	56.3	-1.1	66.9	2.7	70.5	-1.5	75.8M	-1.3	79.7	3.7	73.2	2.3	67.2	4.3	54.2	1.3	49.7	4.6	61.7	1.3
KLAND	51.5M	3.6	54.6	3.9	51.2M	-2.2	57.9	2.0	62.6M	4.1	65.8M	3.8	65.0M	2.2	-		-		-		-		-		-	
KLAND WB AP	50.1	2.9	55.3	4.6	51.5	-1.9	57.3	1.7	61.9	3.5	65.3	3.7	64.3	1.6	66.5	3.6	68.9	5.6	63.2	3.2	55.8	2.0	53.6	5.0	59.5	3.0
EANSIDE PENDLETON	55.3		57.0M		53.8		59.2		61.7		64.4		66.2		69.2		67.9		67.1		57.7		56.7		61.4	

See reference notes following Station Index.

AVERAGE TEMPERATURES AND DEPARTURES FROM LONG-TERM MEANS

Station	January		February		March		April		May		June		July		August		September		October		November		December		Annual	
	Temperature	Departure	Temperature	Departure	Temperature	Departure	Temperature	Departure	Temperature	Departure	Temperature	Departure	Temperature	Departure	Temperature	Departure	Temperature	Departure	Temperature	Departure	Temperature	Departure	Temperature	Departure	Temperature	Departure
OJAI	53.4	2.9	55.9	3.7	51.8	-2.7	61.0	3.2	65.1	3.7	68.0	1.6	71.7	-0.8	75.3	2.9	74.3	4.5	69.7	5.6	58.8	0.9	57.3	5.0	63.5	2.5
[illegible] CAMP [illegible]	42.5	2.6	44.3	3.3	38.7	-6.5	M		62.7	3.4	-		-		-		-		-		-		-		-	
ORANGE [illegible]	46.7	1.5	53.2	3.5	50.8	-3.4	58.5	-1.7	69.9	2.6	72.3	-1.5	79.1	-1.4	82.8	4.2	74.3	0.9	68.9	4.8	54.3	0.4	50.3	3.2	63.4	1.1
ORICK PRAIRIE CR PARK	47.7M	4.8	[illegible]	5.6	46.4	-1.3	50.1	-0.1	56.1	2.7	60.4	3.6	61.6	1.9	62.5	2.7	61.7	2.7	55.9	1.5	51.2M	2.9	49.6	4.3	54.5	2.6
ORINDA BOWMAN	46.1		52.1		48.0		54.6		59.9		64.3		66.8		71.3		69.2		62.9		53.2		50.6		58.3	
ORLAND	45.0	-0.9	51.5	1.4	49.5	-5.1	58.5	-1.9	68.0	-0.4	72.4	-4.0	78.9	-3.7	80.8	0.5	75.3	1.3	68.9	3.9	54.8	0.3	51.5	4.6	62.9	-0.4
ORLEANS	44.1	2.5	49.8	3.6	47.9	-2.8	55.5	0.3	64.7	4.1	67.8	2.3	77.4	5.3	78.1	6.9	68.2	1.1	60.3	2.6	51.3	2.7	48.0	4.3	59.4	2.7
OROVILLE 1 WSW	46.0		53.8		50.1		58.2		69.0		72.9		79.0		82.4		74.9		67.7		55.8		52.0		63.5	
OROVILLE 7 SE	43.1	-1.9	51.1	1.5	48.0	-5.8	55.2	-3.2	65.3	-0.5	69.7	-3.6	75.7	-3.7	78.6	0.9	72.7	-0.5	66.8	2.2	52.4	-2.2	50.9	4.3	60.8	-1.0
OXNARD	58.9	5.6	58.4	4.7	55.1	0.0	61.3M	4.3	62.1	3.0	63.4	2.3	65.1	1.2	68.4	4.0	69.0	5.3	67.6	6.1	60.0	1.2	59.3M	4.5	62.4	3.5
PALMDALE	47.3	3.7	52.1	5.3	48.3	-3.7	56.9	-1.7	68.9	3.8	72.4	0.1	80.2	-0.9	84.9	5.0	76.4	2.8	68.5	5.3	54.5M	2.2	51.9	6.0	63.5	2.3
PALMDALE CAA AP	44.7		50.3		46.7		55.5		67.9		72.2		79.3		83.3		74.5		66.5		51.2		49.0		61.8	
PALM SPRINGS	56.6	1.8	60.0	2.2	57.4	-6.1	68.5	-1.8	79.7	3.2	83.1	-1.8	88.6	-3.4	91.8M	1.9	87.0	3.0	78.9	4.5	M		M		-	
PALO ALTO CITY HALL	49.6		55.9		51.5		57.1		62.7		66.5		66.9		68.8		70.0		62.2		54.4		51.8		59.8	
PALOMAR MTN OBSY	45.2		46.1		37.7		49.8		60.5		63.7		70.1		74.1		69.2		63.4		51.4		55.0		57.2	
PANOCHE JUNCTION	46.6	1.0	55.6	5.6	50.0M	-4.5	59.5	-2.2	71.2M	2.4	75.4M	-0.9	81.4	-0.1	85.4M	6.4	76.6M	1.8	71.8M	6.8	56.6	1.9	51.5	3.7	65.1	1.8
PARADISE	46.8		48.5		45.8M		55.6		65.2		68.7		77.6		81.8		74.5		68.9		54.6		54.6		61.9	
PARKER RESERVOIR	55.4	3.4	60.4	3.4	59.6	-4.2	71.0	-1.8	86.1	4.9	90.4	1.7	95.0	-0.3	95.7	1.6	89.6	1.4	80.9	5.1	62.7	0.7	59.5	4.3	75.5	1.7
PASADENA	56.2	3.7	57.9	4.1	54.6	-1.8	62.8	3.4	66.7	4.1	69.8	2.7	73.2	0.5	76.0	3.0	76.4	5.8	72.4	7.5	61.5	1.9	60.8	6.6	65.7	3.5
PASO ROBLES	47.7	1.9	54.3	5.3	50.0	-2.3	58.1	1.0	63.2	1.8	67.1	-0.3	71.4	-0.2	75.1	4.5	70.7	2.1	65.6	5.4	53.5	1.2	50.6	4.2	60.6	2.0
PASO ROBLES CAA AP	47.2		53.4		49.1		57.2		64.7		68.4		73.7		76.8		71.9		66.6		53.3		50.7		61.1	
PETALUMA FIRE STA 2	47.7	1.1	53.8	3.3	49.5	-3.5	56.3	0.7	61.2	2.5	66.2	2.8	67.9	2.1	70.7	5.0	70.7	5.8	64.6	3.7	55.6	2.1	52.3	4.3	59.7	2.5
PINNACLES NM	47.9	1.7	52.3	4.3	47.3	-4.0	55.4M	-0.7	63.1	1.5	66.5	-1.0	72.7	-0.2	77.1M	5.0	72.1	2.1	66.6	4.8	54.7	0.4	54.4	5.5	60.8	1.6
PISMO BEACH	55.8		56.7		53.1		59.9		58.4		61.8		61.0		64.9		66.2		62.5		59.9		58.3		59.9	
PLACERVILLE	41.5	0.5	47.3	3.3	43.8	-3.8	50.9	-1.6	61.9	3.3	65.7	-0.7	73.2	0.5	76.9	6.4	68.9	4.6	61.7	5.6	48.0	0.6	47.2	5.6	57.3	2.1
PLACERVILLE IFG	45.3		47.9M		43.5		52.9		62.9		66.1		74.9		80.5		72.9		67.5		53.6		55.0		60.3	
POINT ARENA	50.4		53.0		49.5		52.7		56.6		61.4		59.7		59.0		61.5		56.2		53.4		52.5		55.5	
POINT ARGUELLO LIGHT	M		M		M		M		M		M		M		M		62.8		61.5		58.2		58.8		-	
PT PIEDRAS BLANCAS	54.8	3.6	55.3	4.4	51.9	0.2	52.7	1.2	54.8M	2.0	56.9	2.3	56.5	0.5	59.7	3.9	60.9	4.0	59.7	3.9	55.0M	-0.1	56.6	3.5	56.3	2.5
POMONA	53.0	3.9	55.6	3.6	52.4	-2.7	60.4	1.5	65.9	3.1	68.8	0.9	72.7	-0.9	75.6	2.1	74.4	4.3	70.0	6.7	58.1	2.1	56.4	6.0	63.6	2.5
PORT CHICAGO NAVAL DEP	45.4		52.6		48.2		56.4		62.1		66.6		69.3		71.5		70.2		63.3		52.6		49.3		59.0	
PORTERVILLE	47.2	0.2	55.2	3.8	52.5	-3.2	60.5	-1.2	70.8	2.2	74.0	-2.2	81.2	-1.3	84.8	4.2	75.7	1.5	70.8	6.0	55.5	0.8	51.0	3.5	64.9	1.2
PORTOLA	31.7	3.1	37.5	5.0	33.6	-4.1	41.5	-2.0	54.0	4.4	56.9	0.5	63.0	0.3	67.0	7.1	-		51.6	5.4	40.4	1.8	38.7	7.0	-	
POSEY 3 E	40.0		41.8		35.8		43.8		55.2		57.4		65.6		70.1		64.9		59.4		44.9		47.9		52.2	
POTTER VALLEY PH	46.3M	1.2	50.7M	2.9	46.9M	-3.9	53.2M	-2.3	63.9M	2.7	67.5M	0.4	76.7M	3.5	77.9M	5.9	70.6	1.9	64.3M	3.7	52.6M	0.7	50.7M	3.9	60.1	1.7
PRIEST VALLEY	M		M		M		54.2M		59.5		64.2		70.8		75.6		67.4M		61.0		48.6		47.7		-	
QUINCY RS	36.8	3.1	42.1	4.4	38.9	-3.6	46.8	-1.5	57.7	3.2	61.5	0.5	68.3	2.6	70.0	6.1	60.7	2.8	53.3	2.7	41.9	0.2	39.3	4.2	51.4	2.0
RAMONA SPAULDING	51.0		53.7		50.2		57.6		64.4		66.7		71.1		76.9		73.9		69.0		57.3		57.6		62.5	
RANDSBURG	47.6	3.1	49.9	3.6	45.9	-6.0	56.5	-3.6	70.4	2.2	74.1	-1.7	81.5	-2.4	84.8	2.3	77.0	0.8	67.7M	3.3	53.2	-0.1	52.5	5.7	63.4	0.6
RED BLUFF WB AP	46.1	1.0	52.1	2.2	49.6	-4.7	58.9	-1.1	68.9	0.9	74.0	-2.0	82.1	-1.1	84.6	4.1	77.2	2.2	69.2	4.1	55.2	0.7	53.4	6.6	64.3	1.1
REDDING FIRE STA 2	48.0	2.7	51.9	2.6	50.4	-3.5	60.0	0.2	70.2	3.4	74.3	-0.7	83.2	1.2	85.5	4.9	78.0	4.0	69.8	5.2	56.1	1.8	55.1	8.4	65.2	2.5
REDLANDS	53.8	3.1	55.7	3.2	52.3	-3.3	61.6	1.9	69.2	5.3	72.2	1.8	76.9	0.4	80.0	3.6	77.7	5.5	72.2	7.2	59.1	1.1	58.2	5.9	65.8	3.0
REDWOOD CITY	50.6	2.8	55.9	5.1	52.2	-1.8	58.1	1.0	62.8	1.7	67.1	2.0	67.7	-0.1	69.7	2.5	70.6	4.4	63.2	2.0	55.4	1.1	53.2	3.6	60.5	2.0
RICHMOND	51.3M		56.2		52.5		58.8		61.8		65.5		61.8M		64.1		68.8		63.5		57.5		55.8		59.8	
RICHMOND FIELD STA	50.2		55.1		51.7		57.5M		60.3		64.4		61.1		62.8		67.7		61.7		56.6		55.1M		58.7	
RIVERSIDE FIRE STA 3	54.6	3.0	56.2	2.8	53.6	-2.9	61.2	0.9	67.6	3.1	70.3	0.4	74.1	-1.6	77.3	1.6	75.8	5.2	70.8	5.8	58.1	-0.2	57.7	4.7	64.8	1.9
RIVERSIDE CITRUS E S	54.6		55.8		52.7		60.9		67.9		71.0		75.3		78.7		77.5		72.5		59.7M		59.3		65.5	
ROCKLIN	44.9	-0.7	52.9	3.3	48.5	-5.1	56.1	-2.8	66.4	0.7	70.5	-2.4	77.1	-0.9	81.2	4.8	73.8	2.2	66.4	3.6	53.2	0.1	49.5	3.1	61.7	0.5
SACRAMENTO WB AP	45.8	1.5	54.0	4.3	50.8	-3.1	59.7	1.5	66.9	2.9	70.8	0.5	74.5	-0.1	78.5	5.3	73.8	3.5	67.3	4.6	54.4	1.3	50.3	4.5	62.2	2.2
SACRAMENTO WB CITY	46.9	1.7	54.6	4.0	51.5	-3.4	59.7	0.5	67.3	2.3	70.7	-0.5	74.5	-0.8	79.0	5.0	74.4	3.1	68.5	4.7	56.4	2.1	52.6	5.9	63.0	2.1
SAINT HELENA	47.4	1.8	53.2	4.2	48.6	-3.9	57.2	0.5	63.3	1.9	67.3	0.3	70.8	0.8	73.5	4.5	71.5	5.2	64.2	3.8	55.6	2.6	52.7	5.9	60.5	2.4
SAINT MARYS COLLEGE	45.0		51.6		47.2		54.9		61.0		64.7		67.5		72.3		69.4		62.6		51.5		49.5		58.1	
SALINAS 2 E	-		-		-		-		60.6		63.0		62.4		65.4		67.9		63.5		57.2		56.4		-	
SALINAS CAA AP	-		-		-		-		-		-		-		-		-		-		-		-		-	
SALT SPRINGS PH	46.2		46.1		41.8		51.3		62.0		62.6		72.2		77.8		71.6		66.6		52.6		54.6		58.8	
SALYER RS	43.6M		49.3M		47.1		53.7M		64.3M		66.9M		76.5M		77.1M		66.9		60.9M		48.1M		46.7M		58.4	
SAN ANTONIO CN MOUTH	53.6	1.7	52.9	0.3	47.8	-7.8	58.0	-1.2	64.7	1.8	67.4	-1.1	73.3	-3.6	77.1	-0.5	76.5	1.7	71.4	4.2	59.6	-1.5	61.4	6.4	63.6	0.0
SAN BERNARDINO CO HOSP	54.8	3.4	56.4	2.9	53.8	-2.4	61.8	1.7	69.6	5.3	73.4	3.2	78.0	1.6	81.3	4.9	78.6	6.2	71.8M	6.8	58.2	0.0	57.8	5.1	66.3	3.2
SANDBERG WB	42.7	2.9	44.0	3.2	38.9	-5.8	48.0	-2.5	59.9	3.2	63.0	-1.8	71.7	-2.2	76.4	2.9	69.7	0.3	64.0	5.7	49.1	-0.4	51.8	9.4	56.6	1.3
SAN DIEGO WB AP	59.5	4.6	60.5	4.2	57.6	-0.6	63.8	3.3	65.9	2.7	68.0	2.4	70.1	0.8	73.0	2.7	72.7	4.0	70.9	5.9	61.9	1.1	61.9	5.0	65.5	3.1
SAN FERNANDO	56.9	3.5	56.7	2.8	53.3	-3.4	63.2	3.0	66.7	2.8	69.4	1.4	72.9	-0.7	77.8	4.5	76.8	6.3	72.5	7.3	62.1	1.5	61.1	6.1	65.8	2.9
S F RICHMOND SUNSET	-		-		-		-		-		-		-		-		-		-		-		55.0M		-	
SAN FRANCISCO WB AP	50.4	2.5	55.4	4.6	52.1	-0.7	57.7	3.6	62.4	5.8	65.3	5.6	65.1	4.7	67.2	6.6	69.5	7.5	63.4	4.0	57.2	2.8	55.2	5.9	60.1	4.5
SAN FRANCISCO FOB	52.8	2.7	56.2	3.2	53.1	-1.8	57.1	1.4	59.5	2.4	62.5	3.4	58.9	0.0	61.0	1.7	66.8	5.2	61.8	0.8	58.1	0.9	57.5	5.6	58.8	2.1
SAN GABRIEL FIRE DEP	56.4	3.5	58.0	3.5	54.9	-2.0	63.3	2.4	67.4	3.0	70.5	2.4	73.8	0.5	76.9	3.1	76.3	4.0	72.5	6.1	61.4	1.4	60.2	4.8	66.0	2.8
SAN GREGORIO 3 SE	51.0		54.2		49.2		53.0		57.0		59.9		60.8		62.4		63.0		58.5		54.4		54.5		56.5	
SAN JACINTO	49.2	0.2	53.4	1.4	50.6	-4.2	58.2	-1.2	67.4	2.9	70.8	-0.3	74.8	-2.4	80.0	3.1	75.1	2.8	69.3	4.8	54.8	-2.1	54.6	3.6	63.2	0.7
SAN JOSE	51.9	2.6	56.8	4.0	52.6	-2.6	58.3	0.7	64.5	3.1	67.1	1.8	68.6	0.9	71.4	4.2	71.1	4.5	65.7	3.4	57.1	1.1	55.7	5.2	61.7	2.4
SAN LUIS OBISPO POLY	54.9	3.1	56.6	3.1	52.5	-2.4	59.6	2.9	60.9	2.4	63.7	1.7	64.4	-0.1	68.5	3.7	70.0	5.3	66.2	3.9	60.5	2.3	59.5	6.1	61.5	2.7
SAN MARCOS RANCH	49.5		52.9		49.5M		56.4		62.8		65.0M		70.2		73.5		69.8		65.6		55.9M		56.3M		60.6	
SAN MATEO	50.7	1.7	55.3	4.3	51.8	-2.4	56.9	-0.9	61.9	0.5	64.9	-1.8	64.3	-2.0	66.7	1.0	69.4	4.4	63.4	2.7	56.2	1.1	54.3	4.0	59.7	1.1
SAN PEDRO	57.6	2.9	58.6	3.2	56.2	-0.9	63.2	4.2	63.6	2.0	66.2	2.0	66.5	-0.8	69.4	1.6	71.7	5.0	71.1	7.3	61.2	0.3	61.2	4.1	63.9	2.6
SAN RAFAEL	50.1		55.0		51.1		58.3		63.2		67.7		66.7		69.4		72.3		65.1M		57.4		55.4		61.0	
SANTA ANA FIRE STA	58.1	5.6	58.4	4.1	56.3	-0.5	63.0	3.0	66.4	3.1	69.0	1.9	71.3	-0.1	73.9	2.1	74.2	4.5	71.6	7.0	60.9M	1.9	59.2	4.7	65.2	3.1
SANTA ANA RIVER PH 1	52.2	3.8	52.8	2.5	47.5	-5.6	56.8	-0.4	65.0	3.0	68.4	-0.6	-		-		-		-		-		-		-	
SANTA BARBARA	57.0	4.0	58.6	4.3	55.1	-0.8	63.1	5.0	63.4	3.4	65.6	3.0	66.2	0.1	70.5	3.5	70.7	4.8	68.3	5.5	60.1	1.3	58.9	4.1	63.2	3.3
SANTA BARBARA CAA AP	54.4	3.3	56.8	3.9	53.2	-1.9	61.0	3.2	61.3	1.1	64.4	2.1	64.0	-0.7	68.2	3.2	68.5	4.0	65.9	4.6	57.8	0.7	56.3	2.9	61.0	2.2
SANTA CLARA UNIVERSITY	50.9	3.8	56.3	5.8	51.6M	-1.1	58.0	2.5	64.5	4.9	67.4	3.8	69.0	3.1	M		-		-		M		53.2	4.4	-	
SANTA CRUZ	50.3	0.4	53.9	2.2	50.3	-3.4	56.2	-0.2	61.0	2.5	63.3	1.5	63.7	0.6	64.3	0.9	66.9	4.1	62.1	2.5	54.6	-0.3	55.7	4.6	58.5	1.3
SANTA MARIA	52.9	2.7	54.3	2.7	52.0	-1.7	58.1	2.1	59.7	0.8	62.2	0.7	62.8	-0.6	66.2	4.1	67.1	3.9	63.2	2.1	57.6M	0.9	57.6	5.0	59.5	1.9
SANTA MARIA WB AP	52.3	1.9	54.6	2.8	51.2	-2.8	56.7	0.9	58.6	0.9	60.4	0.3	62.1	-0.1	66.0	3.6	66.5	4.4	62.7	2.7	56.5	0.1	56.5	4.1	58.7	1.6
SANTA MONICA PIER	58.9	3.9	58.9	3.4	56.5	-0.4	61.8M	2.0	62.6M	0.5	64.5	0.1	64.8	-2.1	68.6M	0.7	M		68.5	4.9	60.1	0.1	59.6	2.7	-	
SANTA PAULA	57.3M		57.6M		M		62.2M		M		65.9M		67.6		71.9		73.3		70.4M		61.8		61.7		-	
SANTA ROSA	46.5	-0.2	53.4	3.6	49.1	-3.4	56.8	1.4	61.1	1.5	66.0	1.6	66.8	0.8	69.3	3.7	69.7	5.1	63.8	4.1	55.0	1.8	51.9	4.3	59.1	2.0
SCOTIA	49.7	1.7	53.7	3.8	48.1	-3.3	52.6	-0.9	58.1	2.1	62.0	2.6	62.7	1.4	63.5	1.6	62.2	1.1	58.9	0.9	53.8	0.5	52.9	3.6	56.5	1.2
SHASTA DAM	47.0		49.2		47.9		57.5		69.2		72.2		81.3		85.3		76.1		69.7		55.8		53.5		63.7	
SIERRA CITY	40.7		40.8		37.6		46.0		58.8		61.0		70.2		73.5		66.7		61.5		47.3		48.2M		54.3	
SIERRA MADRE 1 N	55.0M	0.8	53.8M	-1.3	51.3M	-5.9	59.4M	-0.8	64.5M	1.8	69.9M	2.4	-		-		-		-		-		-		-	
SIERRAVILLE RS	30.3M	3.3	38.3	7.5	33.3M	-4.2	42.4	-1.6	55.4M	4.8	57.8	1.0	65.1	2.2	67.3	5.6	58.7	2.9	52.3	4.5	39.7	1.4	39.1	9.1	48.3	3.0
SODA SPRINGS	25.6	0.5	30.0	4.5	24.4	-5.5	-		-		M		55.9M	-2.8	-		-		-		-		M		-	
SONOMA	46.2		53.5		49.5		56.6		62.0		66.5		69.8		72.8		70.2		63.0		54.2		50.7		59.6	
SONORA	45.6	1.4	50.3	2.7	47.0	-4.3	54.2	-2.7	64.9	1.9	69.0	-1.4	77.4	-0.2	82.3	6.3	73.2	3.0	67.9	7.2	53.9	2.0	52.8	7.1	61.5	1.9
SO ENTRANCE YOSEMITE	39.7		40.0		34.6		43.3		55.6		57.5		66.0		67.8		60.5		55.1		43.9		48.0M		51.0	
SQUAW VALLEY LODGE	27.1		32.1		28.1M(A)		33.9M		47.8		52.5		59.0		62.8		54.2		47.3		35.0		35.8		43.0	
SQUIRREL INN 2	40.2	2.3	41.5	2.2	34.9	-7.9	46.3	-0.9	56.1	3.5	60.9	0.3	67.3	-0.5	71.6	4.0	65.5	2.2	59.8	6.0	45.9	-0.4	48.7	8.6	53.3	1.7
STOCKTON CAA AP	46.2		54.1		51.0		59.2		67.0		70.0		74.8		78.5		73.8		67.6		55.3		50.2		62.3	
STOCKTON FIRE STA 4	45.0	-0.7	53.1	3.0	50.5	-3.9	57.8	-1.1	65.1	1.0	68.9	-1.3	72.5	-1.6	76.2M	3.4	71.8	2.6	65.1	3.0	54.1	0.8	49.6	3.3	60.8	0.7
STOCKTON MOWRY BRIDGE	46.8		54.6		51.2		60.3		67.8		70.7		74.8		77.7		72.9		66.1		54.8		50.2		62.3	
STONY GORGE RESERVOIR	44.9	1.6	50.4	3.5	47.1	-4.8	55.7	-1.0	66.6	1.8	70.5	-1.9	78.9	-0.3	81.6	4.4	74.4	3.3	66.5	4.6	54.3	2.4	51.6	6.9	61.9	1.7
STRAWBERRY VALLEY	41.0		41.5		37.6		47.0		58.9		61.3		70.5		74.1		67.5		62.3		47.8		48.9		54.8	
SUNLAND	56.1		55.6		51.8		62.2		67.3		69.9		73.8		78.8		78.3		73.9		62.2		62.5		66.0	
SUSANVILLE AP	32.0	1.6	40.9	6.0	35.3M	-5.6	44.5M	-3.3	57.6	1.5	60.7	-1.7	67.9M	-2.4	69.1	0.1	59.6	-1.3	52.5M	1.2	40.3	-0.6	37.2	4.3	49.8	0.0
TABLE MOUNTAIN	36.2	3.2	36.6	3.4	30.7	-6.4	41.9	-2.1	54.4	2.8	58.4	-1.6	M		-		61.1	0.1	54.7	3.8	42.9	0.4	46.8	10.7	-	
TAHOE	29.7	3.1	32.4	3.8	27.8	-4.9	34.8	-3.4	47.7	2.0	51.8	-1.2	59.0	-1.7	62.3	2.2	54.3	0.7	48.2	3.7	37.0	1.5	37.0	7.5	43.5	1.1
TEHACHAPI	42.9	3.9	45.4	5.2	41.3	-3.1	49.0	-1.6	59.8	1.6	61.9	-6.5	71.4	-3.8	73.0	-0.4	65.2	-0.4	59.8	3.6	46.9	-0.6	49.1	8.7	55.5	0.6

(A) DATA FROM MARCH 17 THROUGH END OF MONTH FROM ALTERNATE LOCATION 1/2 MILE EAST OF OFFICIAL STATION AND AT SAME ELEVATION.

See reference notes following Station Index.

AVERAGE TEMPERATURES AND DEPARTURES FROM LONG–TERM MEANS

Station	January		February		March		April		May		June		July		August		September		October		November		December		Annual	
	Temperature	Departure	Temperature	Departure	Temperature	Departure	Temperature	Departure	Temperature	Departure	Temperature	Departure	Temperature	Departure	Temperature	Departure	Temperature	Departure	Temperature	Departure	Temperature	Departure	Temperature	Departure	Temperature	Departure
TEJON RANCHO	48.2	0.6	54.9	3.1	51.3	- 4.7	59.4	- 1.3	70.2	2.9	73.7	- 1.6	81.6	0.0	84.8	4.6	76.6	2.1	70.8	5.4	56.5	1.1	54.1	5.6	65.2	1.5
THERMAL CAA AP	57.1		61.4		60.0		71.6		84.2		87.5		91.9		92.8		87.2		78.0		61.9		59.0		74.4	
THREE RIV EDISON PH	49.0	3.9	53.4	3.7	50.1	- 3.8	57.7	- 1.5	68.4	2.7	71.2	- 1.6	79.3	- 0.2	83.6	5.9	75.5M	3.7	69.2	6.5	54.0	1.1	53.2	6.7	63.7	2.2
TIGER CREEK PH	43.7	2.5	48.2	4.1	44.2	- 4.1	52.3	- 1.1	62.8	3.3	65.1	- 1.0	73.2	- 0.4	78.1	5.1	70.4	1.8	64.9	8.5	51.4	1.6	48.3	5.7	58.5	2.1
TORRANCE	57.1	4.4	59.3	5.5	56.7	0.9	62.9	4.2	64.4M	3.0	66.9	2.9	68.9	1.4	72.2	4.2	71.8	4.6	70.5	6.8	61.3	2.1	59.1	4.0	64.3	3.7
TRACY CARBONA	44.9		52.7		50.8		58.5		66.6		70.1		74.1		78.1		72.7		66.7		55.7		50.3		61.8	
TRACY PUMPING PLANT	46.1M		53.7		50.3M		59.3		66.7		70.1		74.7M		80.1		75.4		67.7		55.9		50.6		62.6	
TRONA	47.7	3.6	54.6	4.3	52.4	- 4.7	63.1	- 1.9	76.3	2.9	80.7	- 0.6	87.5	- 1.3	91.3	4.6	80.5	1.6	72.6	5.9	54.4	0.9	47.3	1.7	67.4	1.4
TRUCKEE RS	25.3	- 0.4	32.5	4.1	27.4	- 5.9	35.5	- 5.0	49.3M	1.4	52.6M	- 3.7	59.4M	- 3.9	63.5	1.6	55.1	- 0.1	47.6M	2.0	34.3M	- 2.4	35.3	6.0	43.2	- 0.5
TULELAKE	33.2	4.8	40.1	7.2	35.4	- 3.9	42.8	- 2.9	57.2	4.7	59.4	0.9	66.6	1.2	67.6	4.1	57.2	0.1	51.8	3.7	40.2	2.2	38.1	5.9	49.1	2.3
TURNTABLE CREEK	47.0M		48.8		47.7M		56.2		66.9M		69.9		79.4M		84.1M		75.1M		69.8		55.5M		54.8M		62.9	
TUSTIN IRVINE RANCH	57.0	4.5	58.1	3.7	55.0	- 1.7	61.9	1.9	65.6	2.4	67.6	0.5	70.2	- 0.9	73.9	2.5	73.1	3.7	70.2	5.8	58.3	- 0.5	57.5	3.3	64.0	2.1
TWENTYNINE PALMS	51.9	4.5	56.3M	5.3	53.2	- 3.8	65.2	- 0.3	78.3	5.1	82.7	1.8	87.1	- 0.7	89.8	3.3	82.1	2.0	72.0	5.3	56.8	0.9	53.4	3.3	69.1	2.3
TWIN LAKES	29.0	4.8	29.2	3.5	23.1	- 6.7	30.6	- 4.9	43.7	2.3	47.1	- 1.9	54.9	- 1.9	58.7	1.9	M		46.2M	4.3	37.1M	3.2	34.9	6.9	-	
UKIAH	47.2	2.0	52.6	4.3	48.3	- 2.9	56.2	0.8	64.7	4.3	68.0	1.4	75.7	3.3	78.1	6.6	71.1	4.4	64.8	5.2	53.3	2.1	50.4	4.8	60.9	3.1
U C L A	60.5	5.1	57.9	2.0	55.5	- 1.7	63.4	3.7	63.8	1.7	66.4	1.9	68.3	- 0.3	70.2	0.6	72.[illegible]	3.9	72.0	6.3	62.9	0.4	61.9	3.5	64.6	2.2
UPLAND	55.4	5.2	55.1	3.4	50.5	- 3.1	60.1	2.4	65.9	5.7	68.2	1.5	72.3	- 0.5	75.9	2.8	77.1	6.4	69.6	5.6	60.6	3.1	61.9	9.4	64.4	3.5
UPPER LAKE RS	M		49.0M	2.4	M		M		M		65.4M	- 0.5	M		73.9M	2.3	67.5M	1.2	M		M		48.4M	4.1	-	
UPR SAN LEANDRO FILTER	-		-		-		-		-		-		-		66.5		67.4		62.5		55.7M		54.0		-	
VACAVILLE	45.4	- 0.3	52.8	2.7	50.1	- 3.4	59.5	1.6	67.3	3.3	71.5	2.2	76.0	1.0	80.2	6.4	75.4	5.2	68.5	5.5	56.0	2.0	51.3	4.3	62.8	2.5
VALYERMO RS	43.9	2.1	47.5M	3.7	43.2M	- 4.7	51.7	- 3.2	64.1M	3.2	66.8	- 0.5	72.6	- 1.8	76.9	3.6	69.4	1.2	M		M		48.6	5.0	-	
VICTORVILLE PUMP PLANT	45.0	3.3	50.6	5.5	46.2	- 4.1	55.4	- 2.7	67.0	2.9	71.2	- 1.0	77.1	- 0.5	81.2	4.6	73.0	2.3	65.3	5.2	50.7	2.5	48.8	5.7	61.0	2.0
VISALIA	47.8	1.9	55.4	4.1	53.2	- 1.7	61.2	0.7	71.5	4.2	74.4	0.1	80.9	0.0	84.0	5.0	76.1	3.1	71.1	6.8	56.4	2.1	51.7	4.9	65.3	2.6
VISTA	58.6		56.7		54.1		60.4		63.7		66.7		69.3		72.3		70.8		69.1		58.5		58.3		63.2	
VOLTA PH	45.9		48.3		44.2		54.3		64.4		68.0		76.9		80.4		73.8		67.0		52.8		53.3		60.[illegible]	
WALNUT CREEK 2 ESE	46.2	0.3	53.8M	3.3	49.8	- 4.1	56.7	- 1.3	63.4	1.8	66.5	- 1.1	69.7	- 2.5	74.6	3.2	70.5	1.7	64.4	2.1	53.7	- 1.0	50.7	3.5	60.0	0.5
WALNUT GROVE	46.8		53.4		50.8		58.8		66.6		69.6		73.1		75.9		72.7		65.6		54.6		51.9		61.7	
WARNER SPRINGS	46.3	0.3	48.1	0.6	43.6	- 6.4	52.4	- 1.6	61.[illegible]	3.2	64.7	- 1.1	69.4	- 4.3	76.2	3.0	70.3	1.6	64.3	3.5	51.6	- 1.9	52.0	4.0	58.4	0.1
WASCO	46.2	0.7	55.5	6.1	53.4	- 0.9	61.5	0.9	71.9	3.5	75.5	- 0.5	81.6	- 2.8	84.7	4.0	75.7M	1.6	70.7	6.4	54.[illegible]	1.2	50.2	3.9	65.1	2.0
WATSONVILLE WATERWORKS	49.9	0.4	54.0	2.6	50.7	- 3.0	56.1	0.2	59.2	0.9	62.4	1.6	61.1	- 0.5	63.0	1.4	65.3	4.3	61.5	3.0	55.0	0.7	54.7	4.7	57.7	1.3
WEAVERVILLE RS	38.7	1.8	44.8	3.1	42.0	- 4.0	51.[illegible]	0.6	62.2	4.3	65.8M	1.4	73.5M	2.3	73.2	3.5	63.5	0.3	57.4	3.1	44.9	0.4	43.2	5.0	55.1	1.8
WEED 1 S	34.3		40.6		35.0		42.9		56.5		58.7		66.5		67.3		M		51.3		37.7		40.0		-	
WHEELER	-		-		49.[illegible]		52.1		55.4		60.5		57.0		58.0		63.0		55.8		54.4		53.5		-	
WHITE MOUNTAIN 1	20.2		20.7		12.7		24.3		38.6		44.[illegible]		50.3		52.6		46.4		39.5		27.7		30.3		33.9	
WHITE MOUNTAIN 2	17.2		21.5		14.2		22.3		31.5		33.1		41.3		44.9		37.8		32.0		20.2		22.6		28.2	
WILLIAMS	44.2		52.4		49.2		58.2		69.4		73.[illegible]		78.1		82.2		75.6		67.9		55.0		51.9		63.1	
WILLOWS	44.7	- 0.5	52.3	3.0	49.3	- 4.7	58.3	- 1.2	67.8	0.9	71.7	- 3.1	78.0	- 1.9	80.7	2.4	75.6	2.2	69.0	4.6	55.2	1.2	52.0	5.7	62.9	0.7
WINTERS	45.9		54.2		51.0		60.3		69.8		73.[illegible]		77.6		81.7		76.6		70.0		57.4		52.5		64.2	
WOODFORDS	34.6	2.7	39.4	5.0	33.6	- 4.[illegible]	43.3M	- 2.4	57.9	5.2	59.8	0.4	67.6	- 1.0	70.9	3.2	61.3M	0.6	55.5	4.8	44.5M	3.9	43.2	7.8	51.0	2.1
WOODLAND 1 WNW	44.6	- 0.9	53.3	2.8	49.7	- 6.1	58.[illegible]	- 1.8	67.7	1.2	71.3	- 1.9	75.2	- 2.1	78.7	3.1	73.8	1.9	67.6	3.4	54.9	0.8	50.7	4.0	62.2	0.2
YORBA LINDA	56.7	3.[illegible]	58.7	3.9	54.6M	- 2.3	62.8	2.8	67.9	4.6	70.0	2.4	73.8	1.5	77.1	4.5	74.9	4.4	72.3	6.7	61.6	0.7	60.1	4.6	65.9	3.1
YOSEMITE NP	38.5	3.4	42.6	3.0	39.7	- 5.2	49.0	- 2.2	59.[illegible]	3.4	62.3	- 1.1	70.3	- 0.4	74.[illegible]	5.1	66.5	3.3	59.8	5.8	44.1	0.5	41.6	5.3	54.1	1.8
YREKA	35.6	2.0	43.5	5.1	40.4	- 3.3	48.[illegible]	- 0.7	61.3	5.1	63.9	0.3	74.0	2.5	74.9	4.4	63.0	0.5	58.0	5.6	43.0	1.4	40.4	5.4	53.9	2.4

SOIL TEMPERATURES

Station and Depth	January		February		March		April		May		June		July		August		September		October		November		December		Annual	
	Average	Extremes	Average	Extremes	Average	Extremes	Average	Extremes	Average	Extremes	Average	Extremes	Average	Extremes	Average	Extremes	Average	Extremes	Average	Extremes	Average	Extremes	Average	Extremes	Average	Extremes
DAVIS AGR COLLEGE (A)																										
4 INCHES	47.3	57/39	55.6	66/46	55.4	68/44	66.5	87/49	78.8	96/60	83.9	101/67	89.3	104/74	90.9	106/77	82.2	102/62	73.0	93/57	60.9	77/46	53.9	63/46	69.8	106/39
RIVERSIDE CITRUS EXPERIMENT STATION																										
STATION 1 (B) 12 INCHES	53.6	56/51	56.3	62/53	55.9	60/51	65.5	79/53	76.5	85/67	84.2	90/79	88.7	94/84	90.7	96/86	86.2	92/78	79.5	86/70	64.7	72/58	60.3	65/56	71.8	96/51
STATION 2 (C) 18 INCHES	51.1	54/49	52.3	54/50	51.9	54/50	56.5	62/51	62.9	67/60	66.7	71/63	70.0	74/67	72.1	75/69	71.1	74/67	67.9	73/64	58.6	65/54	54.5	60/50	61.3	75/49
SALINAS (D)																										
6 INCHES	49.8	56/42	55.3	66/46	54.4	61/48	62.0	74/50	69.8	80/60	74.3	89/66	74.6	82/68	75.3	83/70	73.0	86/62	68.3	78/60	58.7	70/46	55.4	63/48	64.2	89/42
SAN DIMAS TANBARK FLAT (E)																										
21 INCHES	47.4	-	49.1	-	48.9	-	51.0	-	58.0	-	64.3	-	68.2	-	73.7	-	71.2	-	65.4	-	56.8	-	51.0	-	58.8	-
30 INCHES	49.0	-	49.4	-	49.3	-	50.5	-	57.5	-	62.9	-	68.0	-	71.7	-	70.2	-	66.3	-	58.8	-	53.8	-	59.0	-
66 INCHES	53.4	-	51.8	-	51.6	-	50.9	-	55.3	-	59.0	-	63.0	-	66.5	-	67.0	-	65.9	-	62.8	-	58.4	-	58.8	-
102 INCHES	56.7	-	54.3	-	53.9	-	53.1	-	55.0	-	57.0	-	60.2	-	63.0	-	64.4	-	64.8	-	63.0	-	60.6	-	58.8	-
138 INCHES	59.4	-	56.2	-	55.2	-	54.1	-	55.3	-	56.3	-	58.8	-	60.8	-	63.0	-	63.8	-	63.3	-	62.0	-	59.0	-

(A) SANDY LOAM - UNDER BARE GROUND SURFACE. DATA FROM ADOLPH FRESE SOIL THERMOGRAPH.
(B) RAMONA SANDY LOAM - BARE GROUND, EXPOSED TO THE SUN. DATA FROM FRIEZ AIR AND SOIL THERMOGRAPH.
(C) RAMONA SANDY LOAM - UNDER THE EAST SKIRT OF A VALENCIA ORANGE TREE, SHADED AND UNDER REGULARLY IRRIGATED SOIL. DATA FROM FRIEZ AIR AND SOIL THERMOGRAPH.
(D) SALINAS SILTY CLAY LOAM, BARE GROUND EXPOSED TO SUN. DATA FROM TAYLOR RECORDING THERMOGRAPH.
(E) SANDY LOAM - UNDER GRASS. DATA FROM THERMISTORS WITH COLMAN SOIL MOISTURE INSTRUMENT.
MONTHLY AVERAGES AT DAVIS, RIVERSIDE, AND SALINAS ARE AVERAGES OF DAILY MAXIMUM AND MINIMUM VALUES; AND EXTREMES ARE THE HIGHEST MAXIMUM AND LOWEST MINIMUM. AVERAGES AT SAN DIMAS ARE AVERAGES OF SINGLE READINGS MADE AT INTERVALS AND AT VARYING TIMES, SEE MONTHLY BULLETINS FOR DETAILS.

See reference notes following Station Index.

TOTAL PRECIPITATION AND DEPARTURES FROM LONG–TERM MEANS

Station	January		February		March		April		May		June		July		August		September		October		November		December		Annual	
	Precipitation	Departure	Precipitation	Departure	Precipitation	Departure	Precipitation	Departure	Precipitation	Departure	Precipitation	Departure	Precipitation	Departure	Precipitation	Departure	Precipitation	Departure	Precipitation	Departure	Precipitation	Departure	Precipitation	Departure	Precipitation	Departure
ACTON ESCONDIDO FC261	1.05	-.71	3.51	1.42	2.76	.96	3.55	2.85	.17	-.13	.00	-.08	.00	-.03	.09	-.02	.17	.00	.52	.10	.14	-.56	.06	-1.62	12.02	2.18
ADIN RS	2.46		2.48		1.81		.61		1.58		3.20		1.73		1.21		.79		.64		.73		1.73		18.97	
ALAMO 1 N	-		-		-		-		-		-		-		-		-		-		-		1.19		-	
ALDERPOINT	11.71		23.59		9.58		6.44		1.51		1.41		.00		.09		.20		T		4.06		6.07		64.66	
ALISO CN OAT MT FC446	3.39	-.46	9.66	4.44	8.47	4.28	6.71	4.86	T	-.20	.00	-.03	.00	-.01	.23	.02	.41	.01	1.08	.15	.36	-1.58	T	-4.04	30.31	7.44
ALPINE 1 W	1.33		3.89		7.23		4.27		.36		T		.00		.15		.33		.05		.50		.07		18.18	
ALTADENA	2.46	-.84	10.98	5.86	6.55	3.30	5.53	3.42	.00	-.38	.00	-.14	.00	-.02	.13	.09	.12	-.24	1.08	.19	.02	-1.56	.00	-4.17	26.87	5.51
ALTURAS RS	1.85	.06	2.39	1.02	1.35	-.05	.47	-.64	1.05	-.14	2.75	1.96	.85	.45	.40	.18	.49	-.04	.85	-.14	.84	-.39	1.09	-.42	14.38	1.85
ANGIOLA	1.85	.42	2.84	1.43	4.06	2.75	2.36	1.73	.26	-.06	T	-.05	T	-.01	.00	-.01	.75	.60	.00	-.35	.39	-.16	.07	-1.04	12.58	5.25
ANGWIN PAC UNION COL	10.06	3.14	20.09	12.47	9.23	3.45	6.19	3.16	.87	-.38	.97	.66	.22	.19	.00	-.02	.02	-.03	.20	-2.25	.48	-3.58	2.76	-4.43	51.09	12.38
ANTIOCH 1 E	4.12	1.53	6.26	4.11	4.70	2.80	4.32	3.53	.62	.20	.36	.25	T	.00	.18	.17	.11	-.14	.06	-.56	.03	-1.20	.57	-1.89	21.33	8.80
ANTIOCH PUMP PLT 3	3.21		5.57		4.17		3.97		.60		.26		T		T		.03		.07		T		.50		18.38	
ANZA	.92		3.43		5.07		5.62		.24		E .00		.54		.61		.19		.10		.08		T		E 16.80	
ARROYO SECO RS FC 508C	1.81	-1.64	10.90	5.68	7.09	3.27	5.36	3.26	.00	-.76	.00	-.16	.00	-.03	.08	.01	.20	-.28	1.24	.24	.00	-1.63	.00	-4.42	26.68	3.54
ASH MTN	4.87	.81	5.46	.04	9.72	5.29	3.91	.99	1.48	.31	.27	-.03	.48	.46	.01	-.04	1.97	1.84	T	-1.12	.61	-1.86	.28	-3.84	29.06	2.85
ASSOC OIL ANAHEIM 1	2.20		6.55		4.43		4.58		.00		.01		.00		.15		.33		.06		.19		.00		18.50	
AUBERRY	4.22	.40	7.33	2.18	8.71	4.52	4.98	2.94	1.48	.65	.14	.02	.08	.05	.00	-.02	.77	.48	T	-1.27	.56	-1.77	.57	-3.60	28.84	4.58
AUBURN	7.67	1.43	10.54	4.63	10.22	4.93	7.22	4.37	1.18	-.10	.88	.48	T	-.01	T	-.01	.40	-.03	.41	-1.36	.83	-2.77	1.32	-4.36	40.67	7.20
AVALON PLEASURE PIER	1.52	-.72	6.38	3.37	7.74	5.73	2.77	1.90	.16	-.08	.00	-.06	.00	.00	.05	.02	.00	-.14	.04	-.65	.18	-.65	T	-2.61	18.84	6.11
AVENAL 9 SSE	1.59		2.00		4.16		1.78		1.24		.04		.00		.00		.64		.00		.33		.02		11.80	
AZUSA CITY PARK FC143	2.95	-1.07	6.99	2.77	8.43	4.73	5.20	3.94	.07	-.42	.02	-.10	.00	-.01	.08	.03	.04	-.29	.40	-.47	.18	-1.21	.00	-3.16	24.36	4.74
BACKUS RANCH	.43	-.48	3.70	2.13	2.91	1.40	2.26	1.98	T	-.10	.00	-.06	.16	.13	T	-.11	.20	-.07	T	-.28	.14	-.26	T	-1.63	9.80	2.65
BAKER 9 NNW	.20		.71		1.59		.51		.39		.00		.00		.75		.06		.90		.33		.00		5.44	
BAKERSFIELD WB AP R	.93	-.09	1.55	.43	2.05	.94	2.23	1.48	.88	.53	T	-.09	.00	-.01	.01	.00	.56	.49	T	-.37	.38	-.05	.02	-1.01	8.61	2.25
BALCH PH	4.83	.05	7.74	1.87	10.56	6.02	5.99	3.19	2.07	1.09	.10	-.14	.06	.06	.01	-.03	1.99	1.83	.00	-1.30	.93	-1.90	.33	-4.38	34.61	6.36
BARNESON PARK	.50		6.95		5.34		4.44		.00		.00		.00		.00		E .36		E .16		E .17		E .00		E 17.92	
BARRETT DAM	.85	-2.16	5.37	1.17	7.36	4.41	5.03	3.24	.29	-.40	T	-.06	.00	-.07	.25	.08	.35	.06	.02	-.85	.82	-.32	.11	-3.33	20.45	1.77
BARSTOW	.35	-.42	.76	.16	1.44	.73	.86	.69	.07	-.02	.00	-.09	1.90	1.71	.23	-.01	.82	.65	.93	.58	.53	.25	.00	-.59	7.89	3.64
BEAUMONT	2.03	-1.29	5.48	1.77	6.70	3.23	5.74	4.24	.33	-.44	.00	-.14	.09	.03	.01	-.28	.56	.28	1.63	.68	.55	-.70	.00	-3.14	23.12	4.24
BEAUMONT PUMPING PLT	2.03	-1.45	5.88	1.35	6.65	2.94	6.38	4.15	.38	-.55	.09	-.11	.00	-.17	.22	-.07	.67	.28	1.21	-.20	.65	-.85	.00	-3.43	24.16	1.89
BEAUMONT 1 E	1.70	-.83	6.12	2.45	6.54	3.73	5.97	4.25	.27	-.33	.00	-.14	.17	.08	.08	-.23	.72	.44	1.39	.45	.42	-.93	T	-3.42	23.38	5.52
BEL AIR FC 10	2.81	-.62	9.01	4.51	6.86	4.00	3.25	2.02	.00	-.14	.00	-.09	.00	.00	.00	-.02	.00	-.27	.04	-.50	T	-1.40	.00	-4.37	21.97	3.12
BEN LOMOND	10.52	-.42	24.81	12.91	15.19	5.49	10.70	7.38	.41	-1.05	.36	.12	.00	-.03	T	-.02	.22	.09	.05	-2.83	.45	-5.34	2.75	-7.18	65.46	9.12
BENSONS FERRY	4.04	1.27	6.92	4.03	4.29	2.20	4.30	3.17	.81	.22	.56	.45	.00	.00	E .00	.00	E .06	-.16	E .27	-.52	E .02	-1.46	E .70	-2.06	E 21.97	7.14
BERKELEY R	5.48	.57	9.14	4.83	7.06	3.44	6.06	4.58	.29	-.62	.24	.05	.00	-.02	.04	.00	.10	-.29	.31	-.95	.16	-2.25	1.42	-2.69	30.30	6.65
BERRYESSA LAKE	5.32		10.46		5.53		4.24		.79		.21		.10		.00		.01		.08		.11		1.55		28.40	
BIG BAR RS	9.87		17.39		4.98		3.25		1.51		2.15		.22		.43		.30		.54		2.55		3.66		46.85	
BIG BEAR LAKE DAM	3.10	-2.10	12.62	5.21	12.92	6.09	11.73	8.70	1.00	.29	T	-.16	.04	-.32	.78	.22	1.81	.99	.16	-1.55	1.85	-.65	.00	-5.48	46.01	11.24
BIG CREEK PH 1	4.32	-.22	10.86	5.02	11.53	6.67	6.31	3.33	2.20	.75	1.64	1.21	E .33	.27	.23	.12	2.61	2.13	.04	-1.66	1.34	-1.49	.53	-4.61	E 41.94	11.52
BIG DALTON DAM FC 223	4.27	.17	8.84	2.94	9.15	4.74	8.79	6.70	.11	-.47	.01	-.19	.00	.00	.43	.33	.25	-.11	.45	-.97	.29	-1.74	.00	-5.35	32.59	6.03
BIG PINES PARK FC 83	1.83	-1.99	8.28	2.30	8.27	4.55	7.16	4.77	.17	-.27	.15	.04	.16	-.05	.02	-.56	2.61	2.23	.24	-1.16	.61	-1.54	T	-4.97	29.50	3.35
BIG SUR STATE PARK	8.24	1.05	14.80	6.33	15.41	9.56	9.98	7.15	.49	-.52	.11	-.16	T	.00	T	-.02	.47	.14	T	-1.76	.41	-3.17	1.31	-6.36	51.22	12.24
BIG TUJUNGA DAM FC46DE	3.70	-.54	12.88	5.77	8.41	3.60	8.79	6.89	.00	-.18	.00	-.03	.00	.00	.18	-.05	.24	.14	.39	-.56	.04	-2.38	T	-5.06	34.63	7.60
BISHOP WB AP R	.58	-.54	.77	-.14	1.46	.80	1.30	1.05	.08	-.12	.14	.04	T	-.10	.02	-.12	.10	-.09	.03	-.31	.28	-.20	.00	-.89	4.76	-.62
BISHOP UNION CARBIDE	1.31		2.16		3.14		2.17		.88		.07		.02		.63		.94		.12		.67		.51		12.62	
BLACK MTN 2 S	10.00		18.64		11.36		9.26		.39		.86		.18		T		.23		.17		.98		1.84		53.91	
BLACKS MTN BRANCH	-		-		-		-		-		2.53	1.28	2.77	2.61	.42	.20	.46	-.03	.47	-.91	-		-		-	
BLUE CANYON WB AP //R	11.82	2.65	21.99	12.52	18.16	10.70	9.47	4.82	1.98	-.50	1.90	.86	T	-.03	.02	-.03	.98	.42	.79	-2.38	3.11	-3.57	3.15	-5.60	73.37	19.86
BLUE LAKE REDWOOD CR	16.95		19.43		8.48		5.56		2.39		1.77		-		-		-		-		-		-		-	
BLYTHE	.02	-.48	1.59	1.14	.81	.40	.41	.30	.11	.08	.00	-.08	.02	-.25	1.66	1.21	.02	-.48	.12	-.17	.06	-.24	.00	-.66	4.82	.77
BLYTHE CAA AP	.12	-.39	1.35	1.16	.60	.28	.25	.20	.02	.00	T	.00	.02	-.35	.57	.11	.01	-.37	.09	-.15	.03	-.15	.00	-.46	3.06	-.12
BOCA	3.49	-1.59	5.79	2.21	4.90	1.69	3.40	2.17	.40	-.54	.45	.15	2.24	1.95	.81	.69	.53	.33	.08	-.87	.78	-.98	.82	-2.65	23.69	2.56
BONITA	.59	-1.42	3.58	1.17	4.70	2.96	2.31	1.40	.60	.21	T	-.05	.00	-.01	T	-.04	.18	.02	T	-.67	.69	-.15	.07	-2.30	12.72	1.12
BORREGO DESERT PARK	.13		2.57		1.85		1.41		.12		T		.48		.65		T		T		.10		.00		7.31	
BORREGO SPRGS 3 NNE	T		1.44		1.35		.45		.09		.02		.35		T		.00		T		T		.00		3.70	
BOULEVARD	.50	-1.59	3.11	.01	5.20	3.09	4.17	2.92	.28	.06	.08	.03	.05	-.40	1.41	.45	.74	.19	.03	-.71	1.23	.34	.05	-2.87	16.85	1.52
BOUQUET CANYON	2.29	-.12	7.00	3.26	6.05	2.71	7.00	5.74	.21	.05	.00	-.02	.00	-.08	.00	-.05	1.23	1.17	.49	-.24	.43	-1.26	.02	-3.64	24.72	7.52
BOWMAN DAM	10.12	-2.42	16.81	5.31	E19.61	8.32	E6.77	.94	2.16	-1.49	2.81	1.43	.26	.09	.14	.02	.61	-.37	.62	-3.28	3.39	-4.28	2.36	-8.96	E 65.66	-4.69
BRADLEY	2.27		5.59		6.46		4.00		.34		.00		.00		.07		1.15		.00		.04		.24		20.16	
BRAWLEY 2 SW	.04	-.31	1.21	.85	.52	.33	.40	.29	.08	.04	.00	-.02	T	-.05	T	-.23	.00	-.25	.00	-.24	.12	-.02	.00	-.59	2.37	-.20
BREA BERRY IMPERIAL	2.15		7.17		5.05		4.91		.00		.00		.00		.09		.22		T		.18		T		19.77	
BREA CITY	2.17		6.70		5.02		4.32		.00		T		.00		.10		.27		.06		.17		.00		18.81	
BREA DAM	2.18		6.05		4.25		3.64		T		.03		.00		.35		.59		.04		.23		T		17.36	
BRIDGEPORT	.71		1.87		2.17		1.27		.19		1.18		.24		2.27		.23		.04		.15		.55		10.87	
BRIDGEVILLE 4 NNW	E16.03		23.26		9.29		7.40		1.72		1.40		.00		.00		E1.66		.80		4.77		4.10		E 70.43	
BROOKS FARNHAM RCH	5.23	1.78	8.93	4.46	4.58	1.93	3.17	1.63	1.07	.54	.25	.06	T	.00	T	.00	T	-.10	T	-1.06	T	-2.15	1.39	-2.65	24.62	4.44
BRUSH CREEK RS	16.00	2.41	25.35	9.45	14.80	3.53	9.42	3.98	1.41	-1.38	3.02	1.67	.68	.65	.08	.05	.54	.17	1.16	-3.38	2.95	-4.77	4.63	-7.77	80.04	4.61
BULLARDS BAR PH	13.89	2.81	22.57	11.74	15.27	4.74	10.54	4.74	1.66	-1.93	.48	-.38	T	-.04	T	-.02	.73	.51	.93	-3.20	2.38	-7.51	5.38	-7.07	73.83	4.39
BURBANK FIRE DEP FC226	1.19	-2.01	8.59	4.36	4.29	1.42	4.24	3.07	T	-.21	.00	-.07	T	-.01	.08	.04	.02	-.26	.05	-.50	T	-1.19	T	-3.74	18.46	.90
BURBANK WB AP R	1.18	-1.17	6.95	3.89	3.68	1.43	3.62	2.41	T	-.27	T	-.07	T	.00	.08	.06	.04	-.25	.02	-.50	.01	-.97	T	-2.86	15.58	1.70
BURLINGAME	4.55		9.28		8.17		6.39		.22		.53		.00		.00		.06		.14		.09		1.61		31.04	
BURNEY	5.54	.68	6.18	2.94	5.79	3.05	2.16	.00	1.67	-.02	3.06	1.99	.75	.55	.10	-.09	.71	.13	.80	-1.00	.84	-2.10	2.63	-1.18	30.23	4.95
BURTON RANCH	7.58		10.14		6.78		7.62		.60		.44		T		.00		.02		.16		E .25		1.49		E 35.08	
BUTTONWILLOW	1.02	.03	1.65	.63	1.77	.84	1.69	1.26	.62	.39	.00	-.03	.00	-.03	.00	.00	.65	.50	.00	-.25	.30	-.18	.05	-.70	7.75	2.46
CABAZON	.79	-1.55	4.34	1.92	5.38	3.11	5.85	5.09	.05	-.09	.00	-.01	T	-.12	2.11	1.89	.79	.55	.57	.27	.32	-.39	.00	-1.70	20.20	8.97
CABRILLO NM R	.90		3.60		3.62		1.70		.56		T		.00		T		.71		.00		.33		.00		11.42	
CACHUMA DAM	2.01		10.17		7.29		7.89		.42		.00		.00		.02		.80		T		.21		.07		28.88	
CALAVERAS BIG TREES	10.21	.21	15.98	5.71	17.52	8.76	10.43	5.98	2.52	.28	1.46	.90	T	-.07	T	-.02	.40	.05	T	-3.09	1.75	-3.39	1.75	-7.20	62.02	8.12
CALEXICO 2 NE	.01	-.46	.91	.50	.29	.05	.25	.17	.19	.15	.17	.15	.00	-.08	.00	-.53	.00	-.20	.00	-.18	.03	-.21	.00	-.44	1.85	-1.08
CALISTOGA	8.87	.66	17.73	11.72	8.98	3.67	7.42	4.96	.86	-.34	.79	.45	.14	.12	.00	-.01	.02	-.36	.20	-1.79	.39	-3.23	2.26	-4.45	47.66	11.40
CALLAHAN RS	4.58		9.32		3.63		1.73		1.23		1.28		2.51		.31		.51		.39		1.31		1.64		28.44	
CAMP BALDY FC 85 F	RECORD IS PUBLISHED UNDER NEW STATION NAME, MOUNT BALDY FC 85 F.																									
CAMPO	.72	-2.32	5.23	1.22	6.55	3.70	4.90	3.33	.60	-.03	.09	.00	1.40	.85	.81	.02	.30	-.01	T	-.65	.80	-.49	.09	-2.63	21.49	2.99
CAMP PARDEE	4.42	.83	5.45	1.50	7.62	4.15	5.27	3.56	1.05	.26	.01	-.28	.00	.00	.00	-.01	.13	.01	.03	-1.08	.39	-2.01	.92	-2.20	25.29	4.73
CAMP SAN LUIS OBISPO	4.01		9.27		7.88		6.85		.19		.00		.00		.02		.82		T		.38		.47		29.89	
CAMPTONVILLE RS	11.51	-.99	19.27	8.89	12.59	4.02	8.57	3.87	1.90	-.68	.58	-.41	.04	.00	T	-.05	.79	-.01	.82	-2.31	3.01	-3.96	4.23	-6.28	63.31	2.09
CANBY RS	1.70		2.10		1.60		.38		1.02		2.14		1.42		.31		.48		.71		.95		1.08		13.89	
CANOGA PARK PIERCE COL	1.62		7.34		4.50		4.18		.01		.00		.00		E .26		.14		.03		.01		T		E 18.09	
CANTIL	.62		2.71		.97		1.13		.00		.00		T		T		.29		1.01		T		T		6.73	
CANYON DAM	6.84	.98	11.62	4.59	9.36	4.74	3.70	.94	1.97	.38	2.74	2.05	1.21	1.07	.15	-.05	.48	-.10	.47	-1.54	1.54	-2.51	2.95	-2.95	43.03	7.60
CATHAY BULL RUN RCH	4.83		5.68		8.07		5.36		.83		.05		.09		T		.24		.00		.25		.42		25.82	
CAZADERO	20.65	8.57	40.49	28.96	16.51	6.90	9.59	3.38	.20	-2.74	2.35	1.49	T	-.03	.00	-.01	.07	-.16	.22	-4.67	2.51	-5.77	3.62	-9.54	96.21	26.38
CECILVILLE SAWYER	7.64		15.83		E5.06		2.84		1.50		2.72		1.94		1.04		.50		.80		2.63		3.53		E 46.03	
CEDAR GROVE	-		-		-		-		-		.42		.80		.55		1.31		.08		-		-		-	
CEDARVILLE	1.59	-.15	2.20	.69	1.44	-.02	.60	-.34	.46	-.54	2.30	1.56	.81	.57	.60	.43	.24	-.24	.80	-.25	1.56	.07	1.15	-.40	13.75	1.38
CENTERVILLE PH	9.56	2.31	15.19	7.01	10.96	5.59	6.49	3.17	1.76	.05	2.52	1.95	.05	.03	.10	.09	.37	.00	1.02	-1.24	1.38	-2.92	2.68	-5.13	52.08	10.91
CHALLENGE RS	13.16	1.56	23.58	10.21	14.34	2.83	11.52	6.61	1.33	-1.67	1.39	.65	T	-.02	.02	.01	.38	.10	.77	-3.11	1.99	-5.35	4.16	-7.98	72.64	3.84
CHATSWORTH HEYNEMANN	2.53		9.46		6.42		6.06		.00		.00		.00		.03		.32		.22		.27		.02		25.33	
CHATSWORTH FC 24 D	E2.33	-.42	6.94	6.07	6.07	3.41	4.68	3.70	.00	-.17	.00	-.06	.00	.00	.00	-.12	.00	-.22	.00	-.53	.16	-1.01	.00	-3.67	E 20.18	3.98
CHERRY VALLEY DAM	7.82		10.60		14.50		9.07		1.72		1.41		.12		.05		1.70		.05		1.46		1.81		50.31	
CHESTER	5.55	.41	12.04	7.18	8.80	5.00	3.36	1.11	1.55	.11	3.87	3.06	2.02	1.87	1.05	.92	.34	-.31	.68	-1.00	1.86	-1.65	2.35	-2.46	43.47	14.24
CHICO EXP STATION	6.42	1.72	10.94	6.79	5.91	2.70	4.33	2.55	1.58	.59	1.97	1.56	T	-.02	T	-.03	.31	-.17	.48	-.82	.36	-2.29	2.03	-2.47	34.33	10.11
CHITTENDEN PASS	4.09		6.19		6.81		5.05		.65		.21		.00		.00		.37		.00		.57		.55		24.49	
CHULA VISTA	.48	-1.13	2.89	.66	3.01	1.52	2.36	1.50	.57	.26	.00	-.03	.00	-.01	.07	.01	.28	.09	.00	-.70	.55	-.17	.05	-2.25	10.26	-.25
CISCO RS	12.41		22.74		22.26		13.10		1.62		3.10		.14		.75		1.16		.68		3.31		2.47		83.74	

See reference notes following Station Index.

Station	January		February		March		April		May		June		July		August		September		October		November		December		Annual	
	Precipitation	Departure	Precipitation	Departure	Precipitation	Departure	Precipitation	Departure	Precipitation	Departure	Precipitation	Departure	Precipitation	Departure	Precipitation	Departure	Precipitation	Departure	Precipitation	Departure	Precipitation	Departure	Precipitation	Departure	Precipitation	Departure
CLAREMONT POMONA COL	2.60-	1.02	8.75	5.17	6.94	3.48	5.87	4.49	.34-	.30	.00-	.11	.00-	.02	.30	.22	.26	.00	.20-	.70	.10-	1.18	.00-	2.81	25.36	7.22
CLARKSBURG	4.44	1.13	7.35	3.70	4.49	1.77	4.49	2.97	.67	.08	.10	.00	T -	.01	.00	.00	.07-	.02	.25-	.92	.04-	1.41	.60-	2.38	22.50	4.91
CLEARLAKE HIGHLANDS	E6.05		E9.90		6.98		4.36		.90		.77		T		T		T		T		.22		1.30		E 30.48	
CLOVERDALE 3 SSE	8.61-	.30	23.23	16.36	8.81	3.47	6.79	4.43	.47-	.80	.95	.54	T -	.03	.00-	.01	.02-	.47	.17-	1.76	.48-	3.74	2.01-	5.17	51.54	12.52
COALINGA	1.36	.10	2.57	.99	3.90	2.75	2.00	1.45	.72	.48	T -	.08	T -	.06	.00	.00	.63	.57	.00-	.25	.27-	.19	.25-	.99	11.70	4.77
COALINGA 14 NW	3.59	.89	6.88	3.35	8.42	6.05	5.26	4.29	.39	.24	.00-	.03	.00-	.10	.00-	.01	1.09	.95	.00-	.69	.38-	.28	.15-	2.65	26.16	12.01
COLBYS FC53D	3.60-	2.12	12.13	5.48	8.94	2.92	9.97	7.45	T -	.71	.00-	.18	.00-	.02	.12-	.08	.12-	.38	.38-	.82	.10-	1.89	.00-	5.07	35.36	4.58
COLEMAN FISH HATCHERY	6.63		10.76		5.55		2.70		1.78		E2.98		.55		T		.30		.61		1.83		1.59		E 35.28	
COLFAX	5.32-	3.43	13.51	5.46	14.05	6.78	8.01	4.11	1.63-	.48	1.09	.47	.00-	.04	.00-	.02	.80	.20	.43-	1.93	1.45-	3.48	2.01-	5.70	48.30	1.94
COLGATE PH	7.87	3.59	13.45	6.21	9.47	3.70	6.97	3.98	1.39-	.41	.25-	.37	.00-	.01	.01	.00	.30-	.11	.65-	1.34	1.18-	3.10	3.15-	3.61	44.69	5.00
COLUSA 1 SSW	4.83	1.74	7.39	4.50	3.41	1.22	2.42	1.32	.89	.32	.58	.31	.62	.61	.11	.10	.13-	.15	.19-	.50	.02-	1.60	1.54-	1.69	22.13	6.18
CONCORD 3 E	4.04		6.92		4.60		5.12		.67		.15		.00		.00		.07		.15		.19		.83		22.74	
CORCORAN IRRIG DIST	1.93		2.65		3.36		2.66		.30		T		.04		.00		.57		.00		.39		.03		11.93	
CORDES	13.16		30.17		16.97		9.61		.88		1.58		T		.00		.03		.40		1.45		2.61		76.86	
CORNING HOUGHTON RCH	5.59		14.48		5.24		2.49		1.74		1.15		.30		T		.14		.24		.25		1.23		32.85	
CORONA	1.26-	1.45	4.95	2.04	4.24	2.15	4.42	3.44	.03-	.27	T -	.05	.00-	.01	.07	.01	.08-	.11	.06-	.66	.18-	.64	.00-	2.51	15.29	1.94
COVELO	10.57	3.97	18.04	11.92	7.24	2.42	5.61	2.57	1.57	.06	.85	.33	.17	.04	.03	.01	.36-	.26	.21-	2.38	3.16-	1.43	3.20-	4.46	51.01	12.79
COVINA TEMPLE FC 193	2.47-	.38	6.78	2.43	6.90	3.99	5.31	4.10	.04-	.21	T -	.09	E .00	.00	.26	.20	.33	.04	.26-	.48	.34-	1.00	.00-	3.89	E [illegible]2.69	4.71
COW CREEK	.19	.00	.26-	.12	.23	.04	.19-	.01	.16	.06	.00-	.02	.10-	.02	.18	.03	.15	.02	.22	.06	.37	.22	.00-	.38	2.05-	.12
COYOTE CANYON	.20		2.64		2.73		2.32		.00		.00		.55		.45		.00		.00		.00		.00		8.89	
COYOTE WELLS	.00		.95		.18		.10		.12		.00		T		.04		.00		.00		.07		.00		1.46	
CRESCENT CITY 1 N	15.61	3.68	20.80	9.74	9.80	.41	6.30	.21	1.20-	2.71	1.59-	.24	.38-	.10	.03-	.34	1.30-	.74	4.01-	1.52	7.98-	2.36	7.21-	4.69	76.21	1.34
CRESCENT CITY 7 ENE	19.76		23.69		11.05		7.34		1.24		1.03		.38		.00		2.03		4.04		8.60		8.73		87.89	
CROCKETT	5.12	2.24	7.34	3.98	5.50	3.20	5.14	3.85	.73	.27	.28	.12	.05	.04	.12	.11	.04-	.14	.18-	.78	.01-	1.76	1.18-	2.13	25.69	9.00
CRYSTAL LAKE FC283B	4.05-	1.79	13.99	4.27	12.48	6.24	9.94	7.38	.00-	.30	.00-	.17	.00-	.09	.28	.04	1.16	.38	.25-	1.71	1.49-	1.06	.00-	8.03	43.64	5.16
CULVER CITY	2.09	.24	7.49	4.02	5.67	2.68	3.28	2.40	.00-	.08	.00-	.02	.00	.00	.02	.00	.03-	.25	.00-	.46	.00-	1.01	.00-	3.12	18.58	4.40
CUMMINGS	18.79	5.86	30.76	20.32	11.35	2.28	9.44	4.91	1.34-	1.42	1.57	.49	.02-	.03	.30	.29	.23-	.22	1.14-	3.50	7.08-	1.30	6.35-	7.12	88.37	20.56
CUNNINGHAM	6.87		16.07		8.26		5.52		.79		.67		.07		.00		.01		.25		.88		.96		40.35	
CUYAMA	.63		2.08		2.47		2.79		.92		.00		.00		.25		2.99		E .01		.54		.00		E 12.68	
CUYAMACA	2.92-	3.71	7.95	.06	13.92	6.96	9.59	6.36	.85-	.74	.18-	.09	.37-	.09	.38-	.24	1.47	.85	.13-	1.65	2.14-	.63	.06-	6.00	39.96	1.08
DAGGETT CAA AP	.23-	.34	.97	.47	.86	.34	1.25	.96	.09	.09	.00	.00	.56	.50	3.22	2.77	1.29	1.14	.45	.14	.36	.08	.00-	.54	9.28	5.61
DAVIS AGR COLLEGE	4.91	1.39	9.08	6.10	4.49	2.13	4.11	2.91	.77	.17	.03-	.12	.04	.03	.01	.00	.06-	.17	.32-	.46	.05-	1.55	.86-	2.42	24.73	8.01
DEEP SPRINGS SCHOOL	.98		1.66		1.52		1.33		.52		T		.00		.19		.32		.03		.17		.00		6.72	
DEER CREEK PH	12.55-	.47	21.52	9.34	19.25	9.57	11.07	6.05	1.94-	.96	1.83	.79	T -	.04	.17	.11	.88	.14	.64-	2.85	3.86-	3.40	2.76-	8.20	76.47	10.08
DELANO	1.56	.55	2.73	1.55	3.49	2.37	2.56	1.84	.47	.04	.00-	.07	.00-	.01	.00	.00	1.41	1.23	.00-	.28	.54-	.05	.02-	.83	12.78	6.34
DENAIR	3.29	1.22	4.69	2.83	5.65	3.66	4.04	3.08	.61	.13	.01-	.07	T	.00	.00-	.01	.11	.01	T -	.53	.03-	1.04	.42-	1.52	18.85	7.76
DE SABLA	14.27	2.47	23.73	12.26	16.95	7.91	9.78	5.33	2.32-	.25	4.04	3.11	.27	.26	.12	.10	.59-	.22	1.80-	1.41	2.01-	4.44	4.49-	5.98	80.37	19.14
DESCANSO RS	1.76-	3.50	5.62	.71	10.23	5.59	5.66	3.40	.81	.06	.00-	.13	.00-	.15	.11-	.38	.47	.07	.04-	1.01	1.27-	.34	.12-	3.58	26.09	.74
DOBBINS COLGATE	8.64	.79	13.89	6.64	9.17	2.92	6.56	3.57	1.32-	.64	.42-	.21	E .00-	.02	.01-	.01	.32-	.19	.69-	1.36	1.36-	3.18	3.30-	3.74	E 45.68	4.57
DONNER MEMORIAL ST PK	6.68		9.90		8.83		5.84		.42		1.34		.91		.99		.67		.42		1.90		1.66		39.56	
DOS RIOS	13.19	5.63	25.56	18.32	12.30	6.95	8.20	5.49	1.42	.08	1.05	.47	.76	.74	.00-	.01	.25-	.17	.28-	2.63	3.03-	2.60	3.93-	4.48	69.97	27.79
DOWNEY FIRE DEPT FC107	1.69-	.60	8.58	5.06	4.80	2.49	2.96	1.88	.25	.11	.00-	.05	.00-	.01	.83	.81	.05-	.24	.01-	.57	T -	1.20	.00-	3.08	19.17	4.60
DOWNIEVILLE RS	10.76-	1.48	22.93	11.55	16.44	7.87	9.26	4.09	1.81-	.94	1.37	.46	.28	.15	.05-	.04	.88-	.06	1.28-	1.90	2.82-	4.60	4.66-	5.85	72.54	9.25
DOYLE 5 SSE	2.01		4.62		2.59		1.58		.28		1.34		1.74		.31		.23		.26		.88		.85		16.69	
DRY CANYON RESERVOIR	1.89-	.23	5.89	3.01	5.43	3.44	4.08	2.82	.06-	.15	.00-	.04	.00-	.01	.05-	.05	.36	.15	.25-	.30	.16-	.70	.02-	2.74	18.19	5.20
DUDLEYS	7.22-	.40	8.81	1.25	14.35	8.36	7.99	4.99	1.20	.03	1.05	.72	.00-	.02	.03	.01	.62	.19	T -	1.89	.86-	2.76	1.09-	4.93	43.22	5.55
DUNNIGAN	4.05-	.39	10.17	7.19	4.39	1.56	3.66	2.39	.76-	.12	.09-	.10	T -	.01	T -	.01	.05-	.32	.17-	.75	.01-	1.80	1.19-	2.38	24.54	5.26
DUNSMUIR RS	13.08	1.68	26.97	18.37	14.09	5.99	8.90	5.14	1.53-	1.45	2.94	1.64	3.23	2.92	.54	.36	1.67	.66	.94-	2.77	1.62-	4.74	3.90-	5.51	79.41	22.29
DUTTONS LANDING	6.20		9.30		4.80		4.17		1.04		.39		.01		.00		.03		.20		.08		1.22		27.44	
EAGLE MTN	.00-	.52	.53	.15	.27-	.08	.30	.22	.05	.04	.00-	.01	.00-	.43	.10-	.17	.00-	.57	.15-	.01	.00-	.20	.00-	.55	1.40-	2.13
EAST PARK RESERVOIR	5.48	1.85	11.79	8.40	5.23	3.08	2.29	1.13	1.51	.92	.36	.12	.18	.16	.32	.31	.01-	.35	.06-	.83	.18-	1.47	.63-	3.24	28.04	10.08
EL CAJON 2 E	.90-	1.62	4.12	1.34	6.47	4.12	3.32	2.23	.22-	.23	T -	.09	T -	.06	.00-	.10	.42	.22	.03-	.65	.50-	.53	.06-	2.28	16.04	2.35
EL CAPITAN DAM	1.36-	1.11	4.51	.57	7.23	3.92	3.53	1.91	.24-	.09	.00-	.09	.00-	.02	T -	.13	.52	.15	.22-	.57	.58-	.48	.06-	3.10	18.25	.96
EL CENTRO 2 SSW	.07-	.23	1.25	.79	.44	.21	.60	.53	.12	.12	.00-	.02	.12	.02	.00-	.30	.00-	.38	.00-	.25	.30	.22	.00-	.62	2.90	.09
ELECTRA PH	6.59	.75	9.68	3.92	8.63	3.40	6.62	4.20	1.12-	.03	.28-	.07	.05	.04	.00-	.01	.24-	.19	.00-	1.59	.63-	2.31	1.38-	3.48	35.22	4.63
ELIZABETH LAKE FC128B	2.13		10.14		9.08		6.69		.28		.00		.00		T		.61		.57		.21		.00		29.71	
ELK VALLEY	22.08	8.62	23.82	11.16	8.92-	2.35	6.31	1.50	1.17-	2.68	2.27	.61	.75	.17	.06-	.19	1.79	.50	2.99-	3.78	9.00-	2.98	8.76-	6.44	87.92	4.14
ELLERY LAKE	2.66		4.81		3.90		3.00		.46		.84		1.00		.84		1.06		.28		.78		.98		20.61	
ELLIOTT	4.76	1.86	5.96	2.79	7.25	4.45	5.24	3.97	.75	.23	.82	.63	T	.00	.06	.06	.17	.07	.22-	.72	.03-	1.68	.85-	2.08	26.11	9.58
ELSINORE	.77-	1.86	3.89	1.19	4.58	2.25	4.27	3.52	.12-	.18	.00-	.03	.00-	.06	.24	.11	.05-	.20	.06-	.56	.05-	.84	.00-	2.40	14.03	.94
ESCONDIDO	1.02-	2.36	4.73	1.34	7.57	4.80	3.96	2.63	.25-	.29	.00-	.09	.00-	.03	.00-	.11	.46	.29	.28-	.54	.20-	1.04	.19-	2.70	18.66	1.90
ESCONDIDO CHURCH RCH	1.14-	1.74	4.37	.81	7.95	5.33	4.37	2.94	.30-	.23	-		-		-		-		-		-		-		-	
EUREKA WB CITY R	8.57	2.37	10.80	5.15	6.09	1.45	3.67	.79	1.26-	.56	.71	.05	.05-	.04	T -	.11	.78	.11	1.17-	1.53	3.71-	.93	4.06-	2.03	40.87	4.72
EXCHEQUER RESERVOIR	4.68		5.95		7.48		3.83		.80		.05		.00		.01		.27		.00		.29		.37		23.73	
FAIRFIELD POLICE STA	5.08		9.55		6.02		4.33		.64		.33		.15		.07		.04		.13		.08		1.10		27.52	
FAIRMONT	1.28-	1.89	7.54	4.18	5.30	2.78	6.10	5.21	.22-	.10	.00-	.05	.00-	.02	T -	.12	.87	.63	.18-	.31	.13-	.75	.00-	2.93	21.62	6.63
FALL RIVER MILLS INT	2.31-	.07	3.41	.50	3.22	.97	1.44-	.27	1.70	.46	2.51	1.73	.97	.77	.80	.64	.82	.31	.64-	.80	1.12-	.99	2.06-	.46	21.00	2.79
FEATHER FALLS	7.99		-		-		-		-		-		-		-		-		-		-		-		-	
FERGUSON RANCH	6.58		13.94		5.81		2.74		1.72		1.90		1.22		.07		.37		.52		.51		1.33		36.71	
FIDDLETOWN LYNCH RCH	6.89		10.34		11.27		[illegible].05		1.28		.33		.00		T		.20		.13		1.01		1.39		41.89	
FINLEY 1 W	6.57		13.20		6.01		4.21		.86		.74		.35		E .00		E .05		E .47		E1.28		E1.29		E 35.03	
FINLEY 5 SW	7.95		19.83		10.03		[illegible].69		.83		1.05		.23		.00		.06		.52		1.67		1.37		50.23	
FIVE POINTS 5 SSW	1.53		2.48		3.27		1.39		.49		.00		.00		.00		.64		.00		.05		.28		10.13	
FOLSOM DAM	5.70		8.70		6.91		5.66		.93		1.26		.00		.00		.30		.29		.33		1.18		31.26	
FONTANA 5 N	3.84		9.45		9.99		6.69		.31		.00		.00		.04		.62		.16		.51		.00		31.61	
FONTANA KAISER	2.20-	1.21	5.32	1.04	5.90	2.79	3.37	1.63	.02-	.60	.00-	.07	.00-	.01	.22	.09	T -	.27	.19-	.88	.24-	.89	.00-	3.66	17.46-	2.04
FOREST GLEN	17.67	6.49	30.50	21.53	12.38	4.77	6.16	2.08	1.57-	1.11	1.74	.86	.51	.16	.44	.40	.51-	.23	.12-	3.45	3.99-	2.76	6.66-	4.93	82.25	23.81
FORESTHILL RS	9.22	.50	15.90	[illegible].00	15.34	6.76	8.94	5.23	1.56-	.89	1.36	.75	.00-	.01	.09	.07	.73	.51	.38-	2.40	2.91-	5.33	1.73-	6.30	58.16	6.89
FORT BIDWELL	1.90-	1.04	3.50	1.37	2.18	.27	1.28-	.04	.38-	.78	2.07	1.15	2.50	2.25	.24	.05	.65	.16	.31-	.72	1.74-	.13	.93-	1.43	17.68	1.11
FORT BRAGG	8.31	1.08	19.53	12.99	6.90	1.87	5.63	3.10	.50-	1.05	1.20	.71	.06-	.01	.08	.05	.18-	.46	.22-	1.99	2.04-	2.72	2.54-	3.86	47.19	9.71
FORT BRAGG AVN	8.48	2.65	20.54	14.70	8.06	3.06	4.46	1.52	.59-	1.36	1.24	.72	T -	.06	.01	.00	.13-	.14	.62-	3.21	1.62-	3.35	2.62-	4.45	48.37	10.08
FORT DICK 1 NNE	-		-		-		-		-		-		-		-		-		-		-		7.69		-	
FORT JONES RS	5.89	2.80	7.60	4.77	1.74-	.67	.53-	.59	.82-	.42	4.44	3.70	1.84	1.45	.64	.35	.23-	.20	.49-	1.29	1.18-	1.70	2.34-	1.32	27.74	6.88
FORT ROSS	10.39	.75	21.26	13.51	6.57	.30	4.96	1.64	.34-	1.54	1.65	.93	.06-	.03	.00-	.03	.16-	.55	.39-	2.11	.95-	4.59	1.94-	6.12	48.67	2.16
FORWARD MILL	7.33		9.64		10.32		2.74		1.89		-		-		-		-		-		-		-		-	
RENCH GULCH	8.41		20.95		9.85		6.32		1.50		2.40		.83		.03		.45		.34		1.35		1.66		54.09	
RESNO WB AP R	2.03	.46	4.11	2.45	5.79	4.16	2.71	1.75	.79	.51	.02-	.09	.02	.01	.01	.01	.46	.41	T -	.66	.21-	.54	.32-	1.31	16.47	7.16
RIANT GOVT CAMP	2.80	.47	4.62	2.12	6.64	4.43	3.06	1.84	.67	.29	.07	.03	.21	.21	T	.00	.37	.27	.00-	.87	.32-	1.01	.58-	1.81	19.34	5.97
ULLERTON ARROUES RCH	2.02		6.82		4.72		4.36		.00		.09		.00		.18		.37		.06		.10		.00		18.72	
ULLERTON CREEK 5	2.41		7.01		4.50		3.73		.00		.00		.00		.34		.22		.00		.41		.00		18.62	
ULLERTON DAM	2.30		6.10		4.11		4.40		T		.02		.00		.25		.38		.12		.22		T		17.90	
ULLERTON HILLCREST	1.95-	.04	6.73	2.96	4.48	1.68	4.29	3.37	T -	.09	.10	.03	T -	.03	.56	.47	.43	.07	.04-	.67	.07-	1.08	T -	3.47	18.65	3.20
ARBERVILLE	12.79		26.26		10.19		7.11		1.85		.32		.01		.02		.17		.61		4.22		2.51		66.06	
ARDEN VALLEY 2 S	7.95		9.52		13.98		8.82		1.58		.92		.00		.19		E .37		.56		1.46		1.31		E 46.66	
ASQUET RS	22.74	7.95	26.38	14.85	12.38	2.52	8.38	1.54	1.31-	3.88	1.18	.36	.36-	.45	.01-	.34	2.36	.92	3.19-	5.41	12.54-	1.03	9.17-	5.60	100.00	11.43
EM LAKE	1.80		3.98		2.75		1.48		.86		.48		.08		1.45		.44		.26		.40		.60		14.58	
EORGETOWN	9.11-	1.41	13.57	4.69	14.98	5.71	9.79	5.11	1.53-	.91	.96	.23	.00-	.04	.18	.15	.50-	.31	.32-	2.70	2.81-	3.23	2.45-	6.63	56.20	.66
EORGETOWN RS	9.95		15.12		17.43		10.49		1.44		1.39		.00		.23		.63		.40		2.40		2.20		61.68	
IANT FOREST	7.79	1.45	9.53	.76	17.90	11.39	11.46	6.72	2.84	1.24	.83	.13	.23	.10	.94	.85	2.82	2.53	.01-	1.91	1.47-	2.76	1.07-	6.21	56.89	14.29
IBRALTAR DAM	3.57-	.23	13.35	[illegible]	9.71	5.47	11.95	10.64	.70	.44	.00-	.04	.00	.00	.02	.01	.61	.58	.00-	.61	.13-	2.05	.05-	4.22	40.09	18.85
ILROY	5.17		4.18		7.67		7.07		.37		.08		.00		.00		.50		.03		.19		.72		25.98	
LENDALE STAPENHORST	1.88-	1.70	8.31	4.21	5.26	2.28	4.10	2.86	T -	.37	.00-	.08	.00-	.01	.11	.04	.11-	.22	.15-	.44	.02-	1.28	.00-	3.17	19.94	2.12
LENDORA WEST	3.07-	1.34	7.36	2.56	8.15	3.82	6.28	4.55	.08-	.62	.02-	.11	.00-	.02	.15	.08	.09-	.24	.25-	.83	.28-	1.52	.00-	3.92	25.73	2.41
LENNVILLE	5.93		4.96		7.22		4.02		1.46		.05		.00		.80		.96		.00		E .83		.08		E 26.31	
OLD RUN	11.06	.41	17.93	8.[illegible]	15.27	6.10	[illegible].23	6.10	1.75-	.53	1.85	1.24	.02	.00	.03	.02	1.53	.75	.49-	2.21	2.37-	3.71	2.09-	4.98	63.62	12.08

See reference notes following Station Index.

TOTAL PRECIPITATION AND DEPARTURES FROM LONG-TERM MEANS

Station	January		February		March		April		May		June		July		August		September		October		November		December		Annual	
	Precipitation	Departure	Precipitation	Departure	Precipitation	Departure	Precipitation	Departure	Precipitation	Departure	Precipitation	Departure	Precipitation	Departure	Precipitation	Departure	Precipitation	Departure	Precipitation	Departure	Precipitation	Departure	Precipitation	Departure	Precipitation	Departure
[illegible]	[illegible]	.16	[illegible]	1.83	[illegible]	[illegible]	10.63	6.80	1.94	.24	.77	.30	T -	.03	.17	.11	2.25	1.89	.04-	1.91	.98-	3.38	.63-	6.26	50.68	9.08
[illegible]	[illegible]	.53	16.87	7.91	13.32	5.19	9.74	5.31	[illegible]	.17	.68-	.02	.01-	.03	.08	.05	.44-	.25	.41-	2.36	2.38-	3.30	2.86-	5.83	59.36	7.03
[illegible]	[illegible]	2.46	20.39	[illegible]	7.64	[illegible]	7.10	[illegible]	[illegible]	.91	1.03	.64	.11	.08	.00-	.02	.04-	.39	.17-	1.89	.56-	4.04	2.58-	4.68	51.14	11.53
[illegible]	[illegible]	[illegible]	E .27-	.02	.22	[illegible]	.30	.19	.00-	.07	.00-	.02	.08	.00	.06-	.06	.15	.04	.16	.06	.40	.25	.00-	.21	E 1.87	.21
[illegible]			7.55		2.00		.65		.75		2.35		1.33		.32		.20		.49		1.59		2.68		26.20	
[illegible]	[illegible]	[illegible]	[illegible]	8.19	E9.51	3.04	6.34	[illegible]	1.57-	.14	3.70	2.95	2.44	[illegible]	.32	.11	.40-	.54	.76-	1.85	1.50-	3.31	2.92-	3.01	E 49.89	8.94
[illegible]	[illegible]	[illegible]	[illegible]	8.03	8.84	5.72	7.50	5.88	E .81-	.17	.47	.29	.02-	.06	.04-	.03	.07-	.02	.30-	1.11	.32-	2.55	1.71-	2.08	E 38.51	18.30
[illegible]	[illegible]	[illegible]	8.98	1.41	13.43	[illegible]	[illegible]	6.45	1.53-	.11	.55	.38	.00-	.03	.00-	.02	.65	.55	.06-	2.23	.56-	3.93	1.25-	5.66	45.56	7.59
[illegible]	14.10	[illegible]	[illegible]	18.41	8.29	1.28	8.15	[illegible]	.42-	1.22	1.36	.96	T -	.03	.00-	.02	.01-	.14	.13-	2.68	.96-	4.63	2.90-	6.56	62.82	14.52
HAINES CYN LOWER	[illegible]	[illegible]	11.59	[illegible]	[illegible]	2.61	6.94	4.80	.00-	.74	.00-	.15	.00-	.04	.08-	.01	.56	.12	.15-	.73	.09-	1.64	.00-	4.77	29.84	5.63
[illegible]	[illegible]	1.10	[illegible]	5.82	7.11	2.27	8.64	6.01	.00-	.93	.00-	.15	.00-	.03	.05-	.06	.60	.03	.17-	1.15	T -	2.06	.00-	5.56	32.78	3.09
[illegible]	[illegible]	[illegible]	2.97	1.90	[illegible]	.19	1.39	.96	.06-	.10	.00-	.17	.11	.03	.08-	.14	.26	.06	.35-	.13	T -	.49	T -	1.07	6.77	1.05
[illegible]	6.23	1.96	10.79	[illegible]	[illegible]	[illegible]	5.83	3.96	.68	.00	.71	.51	.38	.36	.00-	.01	.18	.07	.27-	1.21	.50-	2.16	1.89-	2.45	36.84	13.38
HAMILTON AFB	[illegible]	2.28	[illegible]	[illegible]	[illegible]	2.87	5.03	3.28	.51	.04	.35	.19	[illegible]	.00	T -	.01	T -	.07	.06-	1.41	.01-	2.60	1.04-	3.87	34.59	8.84
HAMILTON AFB 1 E			13.50		5.93		5.69		.75		.42		.00		.00		.00		E .03		E .02		E1.01		E 34.09	
HANFORD	[illegible]	.23	[illegible]	[illegible]	3.92	2.31	2.04	1.38	.24-	.08	.00-	.09	.00-	.01	T -	.01	.88	.71	.00-	.37	.23-	.47	.16-	1.07	11.62	3.27
[illegible]	[illegible]	.05	5.93	[illegible]	4.27	1.89	4.34	3.53	.00-	.08	.00-	.03	.00	.00	.19	.11	.03-	.01	.50-	.07	T -	.91	.00-	2.80	17.04	4.53
[illegible]	[illegible]	[illegible]	[illegible]	[illegible]	8.07	[illegible]	4.04	1.41	.93-	.78	4.00	3.17	.76	.41	.22	.10	1.00	.33	1.21-	2.19	3.93-	2.88	7.43-	1.20	70.18	24.41
[illegible]	[illegible]		7.48		5.57		5.30		[illegible]		.00		.00		.00		1.81		.00		.26		.14		24.23	
HARRISON GULCH RS	9.36		[illegible]		5.49		3.72		1.56		2.43		.65		.39		.40		.20		1.59		3.14		46.48	
HARRY L ENGLEBRIGHT	[illegible]		10.71		7.34		[illegible]		1.22		.78		.00		.00		.28		.59		.86		2.47		36.58	
HATCHET MT MNTNC ST	[illegible]		12.35		14.58		7.21		1.77		4.15		1.29		.24		.83		1.39		2.79		5.07		67.09	
[illegible]	[illegible]	[illegible]	2.90	.01	3.57	1.65	[illegible]	.43	1.80	.60	2.85	2.05	1.50	1.34	.39	.24	.57	.13	.62-	.68	.96-	.86	1.77-	.76	21.09	3.86
HAYFIELD PUMP PLANT	.10-	.53	[illegible]	.40	.71	.33	.38	.24	.16	.13	.00-	.02	.21-	.32	.00-	.33	.00-	.70	.83	.59	T -	.20	.00-	.74	3.27-	1.15
[illegible]	8.77	4.12	[illegible]	12.53	5.41	[illegible]	3.02	1.25	1.24	.23	.41-	.13	1.18	1.02	.49	.40	.19-	.33	.25-	1.78	1.74-	2.53	3.07-	2.45	43.07	14.52
HEALDSBURG	[illegible]	[illegible]	23.34	16.27	9.64	[illegible]	[illegible]	[illegible]	.30-	1.14	.85	.49	.09	.06	.00-	.01	T -	.41	.09-	1.87	.27-	4.08	2.12-	5.13	53.24	13.52
[illegible]	[illegible]		21.39		8.24		[illegible]		.31		.77		.11		.00		.03		.09		.20		1.83		48.87	
HEMET	.98-	.46	[illegible]	2.07	5.05	[illegible]	3.96	3.12	.05-	.05	.00-	.06	.22	.07	.18-	.14	1.69	1.61	.00-	.70	.15-	1.07	.00-	2.72	16.12	5.29
HENSHAW DAM	1.96		[illegible]		[illegible]		8.35		.29		.00		.00		.36		.86		.00		.50		.00		32.02	
HERNANDEZ 2 NW	[illegible]	[illegible]	7.25	3.83	[illegible]	4.69	5.42	3.70	.61	[illegible]	T -	.09	.00	.00	.00-	.01	.89	.86	.00-	.75	.69-	.63	.36-	2.84	25.99	10.04
HETCH HETCHY	[illegible]	.25	[illegible]	2.08	[illegible]	[illegible]	6.16	3.00	1.34-	.55	2.82	2.10	.59	.44	.05-	.05	1.49	.93	.02-	2.20	1.61-	1.78	1.18-	3.98	38.70	4.46
[illegible]	8.05		18.40		6.72		6.96		.73		.65		.12		.00		T		.28		.51		1.97		44.39	
HILTS	6.01	2.70	[illegible]	4.00	[illegible]	.12	.96-	.05	.37-	.96	3.79	2.87	.81	.47	.75	.48	.17-	.47	.63-	1.40	1.74-	1.16	1.80-	1.55	25.04	5.05
HOBERGS	[illegible]	[illegible]	[illegible]	[illegible]	17.37	8.87	8.55	3.50	1.14-	.66	1.48	.97	T -	.05	.00-	.04	.03-	.14	.32-	3.24	.20-	5.22	3.34-	8.09	77.86	21.02
HODGES DAM	.98-	1.19	[illegible]	[illegible]	[illegible]	[illegible]	3.49	2.22	.26	.04	.00-	.10	.00	.00	.00-	.21	.72	.68	.11-	.56	.46-	1.11	.09-	3.23	19.24	4.55
HOEGEES FC 60A	[illegible]	[illegible]	[illegible]	[illegible]	10.63	4.44	11.25	6.60	.08-	.80	.04-	.23	.00-	.03	.06-	.07	.52-	.09	.73-	.93	.24-	2.86	.00-	7.43	44.18	2.68
HOLLISTER	[illegible]	[illegible]	[illegible]	1.23	[illegible]	[illegible]	[illegible]	2.77	.52	.08	.03-	.07	.00-	.03	.02	.00	.40	.23	T -	.57	.55-	.77	.28-	1.94	17.17	4.32
HOOPA	-		-		-		-		-		-		-		-		-		-		-		5.62		-	
[illegible]	14.29		20.47		7.14		E4.35		E1.51		E1.96		E .22		E .51		E1.16		.80		4.78		4.07		E61.26	
HOPLAND LARGO STA	8.84	[illegible]	20.74	13.96	7.94	[illegible]	6.18	3.03	.25-	.97	.84	.43	.11	.10	T -	.01	T -	.25	.27-	2.53	1.42-	2.66	1.88-	5.96	48.47	9.79
HUNTINGTON LAKE	[illegible]	1.68	[illegible]	3.59	12.39	7.66	6.83	4.13	1.36-	.09	1.82	1.37	.50	.42	.33	.18	3.28	2.74	.08-	1.71	1.15-	1.76	.92-	4.11	44.50	14.10
[illegible]	[illegible]	.03	[illegible]	3.61	7.57	4.88	5.23	4.03	.32	.16	.02-	.04	.00-	.01	.00-	.04	.73	.64	.00-	.64	.64-	.56	.22-	2.42	24.45	9.32
[illegible]	[illegible]	.82	6.17	1.71	E11.80	[illegible]	[illegible]	5.37	.26-	.76	.00-	.05	E .56	.06	.00-	1.32	1.98	1.32	.35-	.61	.45-	2.04	.01-	2.93	E 31.76	6.14
IMPERIAL	.08-	.23	1.24	.56	.64	.45	.61	.46	.13	.11	.00	.00	.00-	.08	.00-	.37	.00-	.44	.00-	.24	.01-	.12	.00-	.77	2.71-	.67
INDEPENDENCE	1.18	.18	[illegible]	.72	.51	.03	.95	.74	T -	.18	.00-	.07	T -	.14	.16	.00	.10-	.05	.05-	.28	.27-	.10	.01-	1.04	4.74-	.19
INDIO US DATE GARDEN	.06-	.60	1.62	1.15	[illegible]	.41	.49	.39	.04	.00	T -	.01	.06-	.01	.01-	.26	.00-	.30	T -	.21	T -	.20	.00-	.58	2.98-	.22
INYOKERN	.65		2.04		.79		.74		T		.00		.00		T		.23		.50		T		.00		4.95	
[illegible]	.39-	.18	1.58	.79	.65	.10	.39	.12	T -	.04	.00-	.01	T -	.02	.01-	.07	.15	.05	E .44	.20	T -	.39	.00-	1.08	E 3.60-	.53
[illegible]	[illegible]	[illegible]	15.63	[illegible]	15.55	[illegible]	7.88	2.99	1.65-	1.04	1.20	.41	T -	.03	.06	.02	1.07	.31	.41-	2.47	2.70-	2.88	1.39-	7.43	57.15	4.23
IRON MTN	.10-	.36	.47	.10	.44	[illegible]	.17	.08	.14	.13	.00-	.01	.15-	.12	.36	.14	.02-	.55	.16-	.03	.09-	.11	.00-	.55	2.10-	1.18
[illegible]	1.63-	.28	.14	.24	[illegible]	.06	.77-	.89	1.68-	.25	4.14	2.62	1.56	1.22	.56	.31	.73	.04	.76-	.55	1.19-	.43	1.56-	.28	18.55	1.69
[illegible]	[illegible]		8.33		9.52		4.75		.51		.06		.24		.33		.49		T		.82		T		30.78	
JOICE ISLAND	-		-		5.28		-		.73		.35		.21		.02		.02		.12		.06		.85		-	
JULIAN WYNOLA	[illegible]		[illegible]		[illegible]		7.44		.35		T		.40		.35		.90		.53		1.80		.13		34.35	
JUNCAL DAM	[illegible]	.04	[illegible]	9.06	10.66	6.25	12.89	11.37	.51	.22	.00-	.02	.00-	.01	.00	.00	1.74	1.69	.00-	.67	.07-	2.45	.03-	4.77	44.29	20.71
KEE RANCH	[illegible]		3.46		2.63		3.93		.00		.16		.28		.20		.00		.00		.24		.00		11.45	
KELLOGG	8.73	1.56	20.92	13.36	9.42	3.32	7.25	3.64	.92-	.65	1.61	1.14	.15	.13	.00-	.02	.03-	.08	.44-	2.49	.98-	3.81	3.11-	4.71	53.56	11.39
KELSEYVILLE	5.86	1.80	[illegible]	[illegible]	[illegible]	2.96	4.48	[illegible]	.81	.05	.46	.09	.13	.10	T -	.01	T -	.12	.23-	1.20	.74-	1.68	1.08-	3.78	32.82	9.91
[illegible]	13.83	[illegible]	22.91	[illegible]	6.52	.07	9.17	6.49	[illegible]	1.12	.66	.28	.07	.05	.00-	.02	.08-	.50	.10-	2.39	.82-	4.23	3.44-	5.02	58.12	11.74
KERLINGER	1.81		2.74		3.45		2.05		.82		.25		[illegible]		T		.07		.00		.06		.40		11.65	
[illegible]	4.18		[illegible]		8.07		4.43		.29		.00		.12		.23		.62		.06		.37		.05		24.87	
KERN RIVER PH 1	2.17	[illegible]	3.61	1.82	4.19	2.14	[illegible]	1.36	.47-	.13	.03-	.08	.03	.02	T -	.04	.65	.51	.14-	.39	.57-	.25	.11-	1.47	14.59	3.77
[illegible]	[illegible]		4.81		[illegible]		4.21		.37		.00		.02		.09		.11		.15		.29		.01		18.69	
[illegible]	1.37		[illegible]		3.49		1.81		1.52		T		.00		T		.84		.00		.23		.08		11.92	
KETTLEMAN STA	1.26	.50	2.02	.71	3.21	[illegible]	1.99	1.46	1.53	1.39	.07	.00	.00	.00	[illegible]	.00	.69	.65	.00-	.14	.30-	.01	.02-	.95	11.09	5.69
KING CITY	1.51-	.75	5.43	3.38	5.36	3.47	4.14	3.50	1.11	.87	.00-	.05	.00	.00	.00-	.01	1.03	.87	.00-	.38	.19-	.68	.20-	1.59	18.97	8.63
[illegible]	18.74		23.24		9.26		6.72		1.61		.88		.08		T		1.53		3.07		9.83		8.62		83.58	
KNIGHTS LANDING	[illegible]	.40	[illegible]	[illegible]	[illegible]	[illegible]	4.03	2.69	-		-		-		-		-		-		-		-		-	
[illegible]	3.20-	1.24	[illegible]	3.66	[illegible]	2.71	[illegible]	4.71	.01-	[illegible]	.00-	.16	.00-	.02	.17	.06	.24-	.16	.67-	.21	T -	1.76	.00-	5.13	27.12	2.07
LAFAYETTE 2 NNE	7.21		[illegible]		7.90		7.56		.77		.27		.03		.05		.03		.19		.22		1.24		35.19	
LAGUNA BEACH	.91-	1.20	4.57	1.84	6.37	4.34	4.41	3.59	.19-	.07	.00-	.08	.00	.00	.11	.03	.36	.16	.10-	.47	.08-	1.03	.00-	2.22	17.10	4.89
LA HONDA	7.61		11.65		10.22		7.70		.22		.90		.23		.00		.22		.16		.85		1.61		41.37	
LAKE ARROWHEAD	4.71-	[illegible]	14.69	[illegible]	[illegible]	4.08	9.08	[illegible]	.88	.35	.00-	.14	.00-	.07	1.44	.93	1.54	1.42	.45-	2.05	1.29-	3.66	.00-	8.00	46.07	1.90
[illegible]	E2.99	.21	[illegible]	[illegible]	[illegible]	1.26	1.47-	.13	.73-	.89	E2.20	.79	E1.39	1.18	E .56	.36	E .38-	.17	E .65-	1.15	2.66	.50	1.59-	1.18	E 22.27	2.81
LAKEPORT	7.68	1.68	[illegible]	9.56	[illegible]	[illegible]	4.46	2.68	.88	.09	.98	.71	.28	.26	.00-	.01	.01-	.31	.23-	1.25	1.05-	2.06	1.41-	3.90	37.98	9.83
[illegible]	14.09		35.63		15.64		12.87		2.09		2.92		.95		.07		.91		.72		1.37		3.25		90.51	
LAKESIDE 2 ENE	1.18		4.34		8.01		3.91		.27		.00		.00		T		.68		.18		.53		.05		19.15	
LAKE SPAULDING	11.33-	.85	E19.60	8.19	17.10	6.56	10.09	4.78	2.20-	1.21	2.46	1.26	.09	.00	.07-	.06	1.07	.00	.84-	3.19	3.27-	4.17	3.15-	6.68	E 71.27	4.63
LAKE SPAULDING DAM	-		-		-		-		1.95		2.21		.06		.10		1.03		.81		-		-		-	
LA MESA	.87-	[illegible]	4.19	1.16	5.16	[illegible]	3.33	2.43	.28	.12	T -	.11	T -	.02	.00-	.09	.50	.17	T -	.66	.65-	.43	.05-	2.86	15.03	1.51
[illegible]	[illegible]		2.45		1.98		2.05		.17		.00		.00		.00		.23		.07		.24		.00		7.94	
LA PORTE	15.59		-		8.54		4.01		1.04		2.12		.71		T		.91		1.50		-		-		-	
LAS PLUMAS	11.10	2.37	[illegible]	[illegible]	11.81	[illegible]	[illegible]	[illegible]	1.24-	.43	1.10	.49	.00-	.02	.09	.07	.54	.20	.59-	1.65	1.00-	3.95	3.25-	5.17	57.27	10.91
LEBEC	1.18-	1.01	[illegible]	[illegible]	[illegible]	[illegible]	[illegible]	1.79	.56	.17	.00-	.01	T -	.01	.00-	.01	.96	.88	.10-	.49	1.19	.41	.00-	2.88	16.32	2.02
LECHUZA PT STA FC352B	4.83	.82	[illegible]	[illegible]	[illegible]	[illegible]	[illegible]	3.72	.00-	.15	.00-	.13	.00-	.01	.00-	.04	.12-	.36	.00-	.90	.21-	1.42	.15-	5.26	29.15	5.64
LE GRAND	3.49	1.11	[illegible]	2.57	6.46	4.26	3.06	2.13	.27-	.19	.00-	.06	.00-	.01	.00	.00	.00-	.16	.00-	.70	.00-	1.30	.26-	1.80	18.46	5.85
LEMON COVE	2.36-	.23	3.74	1.06	[illegible]	2.63	2.60	1.16	1.09	.41	.05-	.09	.00-	.01	.02	.00	1.20	1.04	.00-	.68	.12-	1.12	.22-	1.80	16.59	2.37
LINDSAY	2.45	.39	[illegible]	[illegible]	[illegible]	[illegible]	2.67	1.66	1.15	.70	.02-	.09	T	.00	.04	.03	.88	.80	.00-	.48	.24-	.57	.04-	1.84	15.46	4.58
LIVE OAK CANYON FC230C	2.46-	.83	[illegible]	[illegible]	[illegible]	[illegible]	[illegible]	4.22	.14-	.42	.04-	.06	.00	.00	.61	.54	.09-	.22	.17-	.85	.10-	1.27	.00-	3.84	24.10	4.28
[illegible]	3.16	.19	[illegible]	2.90	4.44	2.20	3.74	2.71	.66	.15	.41	.29	T -	.01	T -	.02	.02-	.25	.09-	.59	.14-	1.37	.86-	1.86	18.89	4.34
LLANO SHAWNEE HILLS	.25-	1.01	2.91	[illegible]	1.93	.67	2.04	1.50	.02-	.14	.02-	.05	.00-	.12	.17-	.08	1.02	.82	.54	.16	.25-	.21	.00-	1.44	9.15	1.54
LOCKWOOD	2.36		[illegible]		7.49		4.26		.98		.00		.00		.00		1.09		.00		.11		.28		23.45	
LOCKWOOD MESA	.91-	.77	[illegible]	[illegible]	5.64	[illegible]	[illegible]	1.88	.29	.10	.00-	.06	.00	.00	.00-	.10	.15	.09	.14-	.40	.45-	.78	.08-	2.55	14.07	3.25
[illegible]	4.41	1.13	[illegible]	[illegible]	[illegible]	2.77	4.78	3.56	.91	.14	.45	.30	T	.00	.02	.01	.13-	.16	.09-	.84	.12-	1.58	.75-	2.23	23.43	6.52
LOMPOC SEWAGE PLANT	2.19		[illegible]		5.32		4.72		.22		.04		.00		T		.93		.02		.16		.13		19.57	
LONE TREE CANYON	2.39	1.00	3.08	[illegible]	3.88	[illegible]	2.44	1.83	.43	.19	.30	.23	T -	.01	T	.00	.00-	.04	.02-	.42	.03-	.57	.30-	1.22	12.87	4.79
LONG BEACH	1.76-	.24	[illegible]	[illegible]	[illegible]	3.21	[illegible]	2.40	.11-	.12	.00-	.06	.00	.00	.02-	.01	.15-	.06	.45-	.02	.01-	.95	T -	2.69	16.87	4.51
LONG BEACH CAA AP	-		-				3.32		.02		.00		T		.06		.18		.04		T		.02		-	
LOS ALAMOS	3.03-	[illegible]	7.19	3.88	[illegible]	3.00	6.39	5.32	.33	.00	.00-	.06	.00-	.02	.00-	.05	1.62	1.43	.00-	.54	.17-	.89	.21-	2.61	24.79	9.17
LOS ANGELES WB AP F	[illegible]	.52	6.26	3.51	[illegible]	3.34	2.04	1.08	.01-	.29	T -	.07	T	.00	.02	.00	.03-	.18	.32-	.11	T -	1.10	.01-	2.60	15.43	3.06
LOS ANGELES WB CITY F	[illegible]	.30	6.46	3.09	5.30	2.94	3.09	1.92	.04-	.22	.00-	.07	T	.00	.39	.37	.07-	.20	.06-	.44	T -	1.03	T -	3.11	17.49	2.95
LOS BANOS	2.54	.88	3.68	2.34	4.04	2.69	1.90	1.24	.27-	.10	.04-	.02	T -	.01	T -	.01	.47	.35	.01-	.37	.07-	.83	.27-	1.13	13.29	5.03
LOS BANOS ARBURUA RCH	2.13	.32	[illegible]	.11	3.26	1.88	2.57	1.70	.62	.44	.00-	.03	T -	.02	T -	.01	.45	.28	.00-	.38	.30-	.18	.12-	1.40	11.93	2.71
LOS GATOS	6.19	[illegible]	[illegible]	7.91	10.02	5.27	8.81	6.93	.49-	.33	.15	.05	T	.00	.00-	.03	.10-	.30	.03-	1.35	.34-	2.42	1.00-	4.60	40.82	10.71
[illegible]	9.00		[illegible]		[illegible]		11.25		.97		.55		.03		.00		.30		.07		.39		1.96		59.18	

See reference notes following Station Index.

Table 2—Continued

TOTAL PRECIPITATION AND DEPARTURES FROM LONG–TERM MEANS

Station	January Precipitation	January Departure	February Precipitation	February Departure	March Precipitation	March Departure	April Precipitation	April Departure	May Precipitation	May Departure	June Precipitation	June Departure	July Precipitation	July Departure	August Precipitation	August Departure	September Precipitation	September Departure	October Precipitation	October Departure	November Precipitation	November Departure	December Precipitation	December Departure	Annual Precipitation	Annual Departure
LOS PRIETOS RS	3.09		11.95		9.65		10.31		.46		.00		.00		.00		.76		.00		.11		.03		56.37	
LUCERNE VALLEY 2 W	.34		1.04		1.36		1.77		.00		.00		T		.69		.16		.15		E .40		E .00		E 6.91	
LYTLE CREEK PH	4.10-	3.00	10.55	3.37	11.35	5.45	6.96	4.05	.31-	.64	.01-	.22	[illegible]	[illegible]	.04-	.10	.66	.18	.17-	1.35	.62-	1.83	.00-	5.98	34.77-	.13
LYTLE CREEK RS	3.85-	1.16	14.41	7.41	E10.84	5.09	13.55	10.20	.10-	.63	.06-	.07	[illegible]	[illegible]	.05-	.05	.26-	[illegible]	.22-	[illegible]	.50-	2.26	.00-	6.7	41.84	10.54
MADERA	2.51	.63	3.57	1.62	4.53	2.74	2.87	2.01	.63	.27	.03-	.02	.38	[illegible]	[illegible]	.01	[illegible]	.11	.06-	.48	[illegible]	[illegible]	.17-	1.38	15.13	5.14
MAD RIVER RS	15.16		27.57		10.06		6.38		1.64		1.76		.04		.42		.51		.66		4.94		5.17		74.31	
MANDEVILLE ISLAND	3.07		6.10		3.99		3.75		.65		.25		.00		.06		.05		.11		.08		.79		18.85	
MANZANITA LAKE //	4.58		10.40		7.11		6.15		2.10		6.09		1.52		.30		.89		1.15		3.34		3.43		48.06	
MARCH FIELD	.89		3.72		3.02		2.45		.36		T		.00		.47		.14		.24		.29		T		11.58	
MARICOPA	.54-	.43	1.07	.10	1.93	.96	2.01	1.42	.37	.03	.00-	.10	.00-	.01	.00	.02	1.90	1.79	.00-	.29	.78	.39	.02-	.90	8.62	2.94
MARIPOSA	6.20	.01	7.89	1.99	10.73	5.99	6.96	4.85	1.67	.86	.00-	.20	.00-	.02	.00-	.01	.75	.45	.00	1.48	.47-	2.39	.52-	4.01	35.19	6.04
MARTINEZ 3 SSE	6.14		8.20		6.79		6.43		.61		.26		E .00		E T		.14		.14		.09		1.22		E 30.0[illegible]	
MARTINEZ FIRE STA	5.60		7.82		5.61		6.14		.53		.44		T		.01		.05		.17		.05		.97		27.39	
MARYSVILLE	4.96	1.25	9.08	5.67	3.86	1.07	4.40	2.95	.88	.07	1.20	.96	T	.00	.04	.03	.25	.05	.24-	.82	.16-	2.08	.76-	1.99	26.83	7.06
MATHER	5.26		7.90		9.45		6.61		1.39		1.85		.50		.00		1.54		.00		.13		.89		36.52	
MC CLOUD	11.23	3.46	22.52	14.84	13.73	8.14	8.06	4.30	1.29-	1.01	4.55	3.08	2.75	2.5[illegible]	.15	.05	1.22	[illegible]	1.02-	2.23	[illegible]	[illegible]	[illegible]	4.22	[illegible]	24.75
MEADOW LAKE	4.58		8.22		10.87		6.33		1.86		.17		.12		.03		1.19		.00		[illegible]		.78		45.10	
MECCA 3 SE	.00-	.51	1.56	1.16	.48	.23	.26	.12	.35	.32	.09	.08	.58	.48	.00-	.54	.01-	.21	[illegible]	.28	.00-	.17	.00-	.65	[illegible]	.03
MENDOTA DAM	1.93	.32	3.03	1.76	3.87	2.60	1.70	.96	.73	.47	.19	.10	.00-	.01	T	[illegible]	.79	.7[illegible]	.00-	.40	.12-	.72	.12-	1.08	12.49	4.72
MERCED FIRE STA 2	3.20	.97	4.94	3.07	6.93	5.07	3.65	1.65	.70	.21	.27	.17	.02	.01	.00-	.02	.16-	.01	.02-	.49	[illegible]	1.13	.26-	1.54	20.22	[illegible]
MERCEY HOT SPRINGS	2.74	.80	2.65	.35	4.69	3.36	2.40	1.61	.39	.21	.07	.03	.00-	.03	.01	.00	.78	.63	.00-	.37	E .27-	.08	.22-	1.15	14.22	5.46
MEYERS INSPECTION STA	5.94		10.26		8.36		7.24		.85		1.56		1.88		.97		1.19		.14		.44		.88		42.71	
MIDDLETOWN	10.46	2.37	18.47	10.56	11.36	4.94	9.19	5.70	.92-	.44	.64	.29	.00-	.02	.00	.00	.01-	.11	.26-	2.30	.30-	3.92	2.12-	6.74	53.93	10.33
MIDDLEWATER	.97	.02	1.60	.51	2.24	1.37	1.64	1.25	.42	.17	.00-	.05	.00-	.04	.52	.51	1.49	1.43	.00-	.30	.34	.01	.01-	.82	9.23	4.06
MILL CREEK 2	2.72-	.95	5.60	1.33	7.56	3.25	5.41	3.06	.58-	.45	.00-	.19	.30	.15	1.65	1.31	1.62	1.11	1.51	.15	.74-	.74	.00-	3.26	27.69	4.77
MINERAL	7.75	.36	17.03	9.52	9.05	2.24	5.16	1.13	1.80-	.51	5.03	3.65	.70	.62	.39	.31	.89	.23	1.56-	2.12	3.40-	1.91	4.16-	4.42	56.92	9.10
MIRANDA SPENGLER RCH	12.93	3.71	24.90	16.65	10.91	3.46	7.50	3.50	1.49-	1.13	.78-	.05	.00-	[illegible]	.04-	.02	.30-	.27	.62-	4.78	2.58-	3.16	5.32-	1.85	68.37	11.97
MITCHELL CAVERNS	-						1.82		.58		.00		.04		1.19		1.30		.80		.80		.00		-	
MODESTO	3.29	1.18	4.99	3.24	4.02	2.26	4.89	3.99	1.17	.69	T -	.11	.00-	.01	.00-	.11	.09-	.07	.00-	.56	.11-	1.07	.63-	1.33	[illegible]	8.20
MOJAVE	.54-	.39	2.58	1.54	1.74	.76	1.75	1.55	.05	.02	.00-	.03	T -	.09	.01-	.06	.33	.25	.16-	.08	.13-	.21	.00-	1.10	7.29	[illegible]
MONO LAKE	1.33		4.02		3.40		1.64		.38		.41		.63		.54		.41		.35		.31		.49		[illegible]	
MONTEREY	3.71		5.65		7.17		4.71		.56		.35		.04		.00		.48		.04		.51		.49		[illegible]	
MONTICELLO DAM	5.10		13.05		6.70		5.63		.52		.34		.09		.01		.05		.06		.11		.93		32.58	
MOORPARK 1 SSE	2.78		6.22		6.20		4.50		.00		.00		.00		.00		.42		.00		.03		.04		20.19	
MORGAN HILL 2 E	4.46	.37	7.86	4.17	7.97	3.66	6.52	5.38	.57	.10	.15	.06	T	[illegible]	.00-	.01	.26	.09	.02-	1.02	.36-	2.17	.75-	2.38	28.92	8.25
MORONGO VALLEY	.53		3.31		3.48		3.82		.34		.00		2.24		.20		T		T		.32		.00		14.24	
MOUNTAIN PASS	.55		1.41		1.97		1.87		.83		.00		.15		1.77		2.60		.48		1.70		.00		13.33	
MOUNT BALDY FC 85F	4.58-	.37	12.69	5.11	9.72	4.53	11.50	8.19	.28-	.60	.02-	.12	.00-	.02	.05	.14	.73	.15	.20-	1.50	.57-	2.14	.00-	7.19	[illegible]	[illegible]
MOUNT DANAHER	9.14		11.61		11.48		8.71		1.37		.97		T		.05		.62		.30		2.30		1.72		48.27	
MOUNT DIABLO NORTH	6.11		9.82		7.43		6.08		.86		.29		E .00		T		.10		.18		.34		1.28		E 32.49	
MOUNT HAMILTON	7.30	1.81	9.27	4.26	8.39	3.69	3.89	1.47	.28-	.95	.47	[illegible]	.00-	.01	.00-	.02	T -	.33	T -	1.38	1.23-	1.44	.55-	4.80	31.38	2.47
MOUNT HEBRON 9 E	1.52		2.44		1.69		.97		1.71		.66		1.58		.30		.90		.85		E .99		E .43		E 16.04	
MOUNT HEBRON RS	1.42		2.18		E1.11		3.33		1.51		2.14		1.43		.63		.97		.14		.15		E .26		E 15.27	
MOUNT SHASTA WB CITY//R	7.17	2.63	17.60	12.38	11.84	7.76	5.44	2.38	1.39-	.28	.79-	.44	1.77	1.58	.17	.04	1.28	.52	.32-	.29	.95-	2.88	2.39-	3.00	52.11	18.40
MT WILSON FC 338B //	3.43-	1.40	11.74	3.86	9.13	2.66	7.81	5.23	.06-	.35	.00-	.08	.00-	.01	.09-	.14	.40	.28	.69-	.93	.20-	3.78	T -	6.64	33.55-	1.30
UIR WOODS	8.51	1.74	15.71	9.74	6.45	1.41	5.69	2.96	.62-	.96	.44	.15	.03	.02	T -	.05	.05-	.06	.24-	1.59	.75-	4.62	1.92-	5.10	40.41	3.64
ACIMIENTO DAM	2.21		6.92		7.60		5.10		.27		T		.00		.24		.95		.00		.22		.33		23.84	
APA	5.24-	.83	10.37	6.25	5.26	1.09	5.69	3.70	.99-	.13	.88	.60	.03	.02	.00-	.02	.02-	.47	.07-	1.08	.09-	2.31	1.53-	3.39	30.17	3.43
APA STATE HOSPITAL	5.83	.96	10.78	6.62	5.38	2.02	5.93	4.24	1.14	.32	.37	.16	T -	.01	.00-	.02	T -	.35	.15-	1.08	.12-	2.34	1.40-	2.86	31.10	7.66
EEDLES CAA AP	.33-	.27	1.02	.47	.81	.39	.26	.07	.66	.58	.00-	.05	T -	.32	.80	.11	.09-	.33	.53	.26	T -	.32	.00-	.72	4.50-	.13
EENACH	.51-	1.03	4.38	2.03	1.62-	.01	3.22	2.57	.62	.43	.00-	.01	.00-	.01	T -	.09	.72	.45	.14-	.19	.30-	.41	.00-	1.99	11.51	1.74
EVADA CITY	10.73	.97	17.40	8.77	14.68	6.63	10.72	6.41	1.81-	.40	.79	.15	T -	.04	.12	.08	.46-	.20	.50-	2.05	2.09-	3.58	2.73-	6.61	62.03	10.13
EWARK	4.27		5.53		4.45		3.23		.63		.10		.02		.00		.05		.04		.16		.85		19.33	
EWBURY PARK 4 SW	3.21		7.25		5.81		5.45		.00		.00		.00		T		.12		.05		.35		.10		22.34	
EWHALL SOLEDAD FC32C	1.80-	1.43	8.88	4.49	4.96	2.15	6.12	5.14	.00-	.21	.00-	.04	.00	.00	.00-	.18	.03-	.15	1.15	.64	.20-	1.02	.00-	4.82	23.14	5.57
EWMAN	2.79	.74	4.86	3.13	5.43	3.68	2.97	2.26	.87	.46	.22	.17	.00-	.01	.00-	.01	.12-	.07	.00-	.49	.03-	.94	.20-	1.69	17.49	7.23
EWPORT BEACH HARBOR	.86-	1.11	5.54	2.87	3.89	2.08	4.43	3.47	.02-	.30	.05	.04	.10	.09	.05-	.01	.73	.55	.02-	.61	.08-	.85	.04-	2.38	15.81	3.76
ICOLAUS	4.32	1.53	7.67	4.27	3.72	1.29	3.86	2.29	.91	.27	.36	.15	.00-	.01	.05	.04	.18	.08	.44-	.60	.06-	1.98	1.12-	2.45	22.69	4.88
ILAND	.02		1.25		.55		.37		.08		.00		.00		.00		.00		.00		.00		.00		2.27	
ORTH FORK RS	5.76-	.89	9.34	2.94	11.60	5.75	7.37	4.71	1.51	.17	.00-	.24	.06	.02	.00-	.04	1.20	.70	.00-	1.54	.79-	2.10	.72-	4.65	38.35	4.83
ORTH HOLLYWOOD	1.30-	1.20	6.24	1.80	3.68	.33	3.78	2.85	T -	.07	.00-	.02	.00-	.01	.09	.05	.03-	.32	.02-	.49	.00-	1.08	.00-	3.90	15.14-	2.06
AKDALE WOODWARD DAM	3.55	.96	4.57	2.19	3.83	1.39	8.60	7.41	.56-	.03	T -	.12	T	.00	.00-	.01	.08-	.09	.08-	.66	.20-	1.25	.68-	1.60	22.15	8.19
AK KNOLL RS	6.97		6.61		2.30		1.15		.77		2.75		.57		.85		.23		.65		1.99		2.27		27.11	
AKLAND	6.51	1.71	11.30	7.22	7.39	3.89	6.21	4.62	.62-	.22	-		.02	.00	-		-		-		-		-		-	
AKLAND WB AP R	4.87	1.57	8.53	5.13	5.69	3.38	4.58	3.12	.36-	.25	.20	.05	.01	.00	T -	.02	.07-	.02	.22-	.69	.09-	1.86	1.49-	1.93	26.11	8.48
AKVILLE 1 WNW	7.33-	.59	15.87	11.43	8.60	3.13	7.80	6.34	.79	.25	1.58	1.28	.17	.16	.02	.01	T -	.24	.13-	1.54	.38-	3.30	1.95-	3.47	44.62	13.46
CCIDENTAL	14.62	5.08	28.40	19.86	8.33	1.40	7.87	3.74	.60-	1.51	1.23	.52	.15	.08	.08	.02	.05-	.13	.15-	2.96	1.19-	5.06	3.39-	7.17	66.06	13.87
CEANSIDE PENDLETON	1.71		3.83		3.73		2.87		.38		T		T		T		.11		.07		.05		.07		12.82	
COTILLO WELLS	.01		1.28		.70		.30		.10		.10		.28		T		T		T		.03		.00		2.80	
JAI	3.24-	1.47	9.72	5.01	8.19	4.49	9.01	7.70	.05-	.41	.00-	.06	.00-	.01	T -	.04	.88	.57	.16-	.51	.08-	1.25	T -	3.65	31.33	10.37
LINDA	2.38		7.56		4.87		4.96		.00		.01		.00		.15		.20		.09		.08		.00		20.30	
NO	8.82		17.89		5.85		4.47		1.36		2.64		.72		T		.10		.19		.54		2.16		44.84	
PIDS CAMP FC 57 BE	5.56	.08	15.97	6.41	12.13	5.36	13.28	9.67	.02-	.56	-		-		-		-		-		-		-		-	
RANGE COVE	2.78	.30	3.79	.94	5.05	2.76	2.87	1.63	.33	.05	.00-	.09	T -	.01	.09	.09	.68	.62	.00-	.79	.13-	.86	.30-	2.20	16.02	2.44
RICK PRAIRIE CR PARK	17.89	7.99	19.51	9.33	9.43-	.02	6.01	.98	1.49-	2.62	.61-	1.03	.16-	.33	.24-	.01	1.61	.56	2.84-	3.87	7.28-	1.71	7.76-	3.82	74.83	5.45
RINDA BOWMAN	8.93		12.86		10.20		8.65		.79		.10		.12		T		.04		.20		.25		1.79		43.93	
RLAND	5.68	2.24	11.90	8.85	3.93	1.45	3.12	1.85	1.60	.89	.66	.32	.66	.64	T -	.01	.18-	.20	.28-	.71	.26-	1.62	1.21-	2.08	29.48	11.62
RLEANS	14.40	5.90	18.18	10.97	6.00	.50	3.34	.04	1.43-	.44	1.92	1.01	.26	.02	.00-	.13	1.16	.16	.84-	2.39	4.58-	2.81	5.63-	2.82	57.74	10.01
ROVILLE 1 WSW	5.25		10.79		5.16		4.37		1.10		.81		.00		.00		.32		.61		.53		1.92		30.86	
ROVILLE 7 SE	5.30	.73	10.65	5.45	5.40	1.25	4.20	1.82	1.30	.04	.97	.55	.00-	.01	.00-	.01	.32	.12	.55-	1.13	.50-	2.93	1.65-	4.02	30.84	1.86
ROVILLE BRIDGE	6.10	.87	11.19	6.26	5.54	2.05	4.57	2.68	1.17	.12	.95	.63	.00-	.03	.00	.00	.33-	.05	.62-	.55	.62-	2.42	2.45-	2.48	33.54	7.08
XNARD	2.09-	.44	6.29	3.31	6.49	4.23	4.04	2.98	.01-	.19	.00-	.06	.00	.00	.00-	.04	.01-	.10	.00-	.52	.08-	1.02	.12-	3.02	19.13	5.13
ZENA	1.26-	1.45	8.10	5.15	4.08	1.44	5.00	4.25	.93	.56	.00-	.07	T -	.07	.00-	.14	1.54	1.21	.15-	.31	.50-	.22	.00-	2.21	21.56	8.14
ACIFIC HOUSE	8.99		12.47		13.83		10.37		1.61		2.34		.00		T		.61		.22		2.39		1.60		54.43	
ACOIMA DAM FC 33 A	2.53-	.84	7.54	3.15	6.13	2.91	6.06	4.54	.08-	.62	.00-	.15	.00-	.03	.08	.01	.69	.39	.37-	.50	.26-	1.12	.00-	3.92	23.74	3.82
AICINES OHRWALL RCH	3.20		4.74		5.46		5.31		.54		.05		.00		.00		.66		.00		.44		.22		20.62	
ALMDALE	.98-	.33	3.20	1.31	2.94	1.25	2.26	1.80	.28	.16	.00-	.03	.00-	.02	T -	.32	.42	.20	.74	.36	.22-	.26	.00-	2.15	11.04	1.92
ALMDALE CAA AP	.62		2.18		1.87		1.79		.00		.00		.00		.12		.81		.72		.28		.00		8.39	
ALM SPRINGS	.31-	.64	2.19	.91	1.63	1.04	1.41	1.20	.07	.01	.03	.02	.41	.26	.10-	.15	T -	.21	.07-	.27	.02-	.30	.00-	1.25	6.24	.62
ALO ALTO CITY HALL	3.49		5.85		5.21		4.56		.46		.15		.00		.00		.07		.06		.13		.86		20.84	
ALOMA	3.93-	.05	9.63	4.76	10.10	5.90	7.85	6.02	.79	.40	.00-	.04	.00	.00	.05	.02	.89	.86	.03-	1.01	1.00-	.67	.25-	4.83	34.52	11.36
ALOMAR MTN OBSY R	2.74		9.99		12.55		7.67		.44		.01		.00		.10		.72		.13		.36		.01		34.72	
ALOS VERDES EST FC43C	2.14	.17	7.08	4.27	5.01	3.09	2.82	2.07	.00-	.19	.00-	.09	.00	.00	.00-	.02	.07-	.21	.00-	.50	.00-	.93	.00-	2.64	17.12	5.02
ANOCHE	1.95		3.67		5.04		2.65		.45		.05		T		.07		.71		.00		.22		.19		15.00	
ANOCHE JUNCTION	1.88	.96	2.29	1.12	3.23	2.03	1.25	.53	E .49	.20	.15	.11	.00	.00	.00	.00	.55	.49	.00-	.35	.26-	.15	.10-	.80	E 10.20	4.14
ARADISE	11.10		17.14		11.31		6.00		1.67		1.64		.22		.05		.57		1.45		1.74		3.21		56.10	
ARKER RESERVOIR	.13-	.39	1.45	.79	1.06	.32	.61	.37	.21	.19	.00-	.06	.12-	.24	.24-	.30	.23-	.60	.95	.75	.53	.24	.00-	.90	5.53	.17
ARKFIELD	3.44	.15	6.46	3.50	8.42	6.02	6.49	5.51	.78	.40	.01-	.09	.00-	.02	.02	.00	.90	.77	.00-	.55	.39-	.62	.28-	2.32	27.19	12.75
ASADENA	2.56-	1.50	10.05	5.84	5.93	2.65	5.62	4.32	T -	.51	.00-	.10	.00-	.02	.20	.17	.10-	.25	1.02	.19	.12-	1.29	T -	3.43	25.60	6.07
ASKENTA RS	5.19	1.46	17.62	13.74	5.36	1.36	2.65	.61	1.63	.59	1.37	.95	.48	.43	.00-	.01	.08-	.26	.76-	.65	.27-	1.41	1.27-	3.38	36.68	13.43
SO ROBLES	2.93-	.47	6.02	2.71	6.35	3.55	5.22	4.34	.37-	.06	.00-	.07	.00-	.02	.38	.34	1.20	1.03	.00-	.62	.13-	1.03	.48-	2.29	23.08	7.41
SO ROBLES CAA AP	1.97		5.13		6.45		4.89		.63		.00		.00		.36		1.46		T		.12		.51		21.52	
TTIWAY	1.14-	.41	3.47	1.60	4.69	2.98	3.21	2.21	1.19	.83	.00-	.08	.00	.00	.05-	.01	3.90	3.76	.03-	.45	.78-	.02	.02-	1.55	18.48	8.86
YNES CREEK	6.77		9.94		6.84		3.19		2.47		.29		E .76		E T		E .49		E .96		1.71		1.92		E 35.34	
TALUMA FIRE STA 2	5.57	.45	11.23	7.01	5.21	2.17	5.72	4.02	.46-	.27	.32	.09	T -	.01	.00-	.01	.04-	.18	.09-	1.03	.18-	2.32	1.13-	3.74	29.95	6.18

See reference notes following Station Index.

TOTAL PRECIPITATION AND DEPARTURES FROM LONG-TERM MEANS

Station	January Precipitation	January Departure	February Precipitation	February Departure	March Precipitation	March Departure	April Precipitation	April Departure	May Precipitation	May Departure	June Precipitation	June Departure	July Precipitation	July Departure	August Precipitation	August Departure	September Precipitation	September Departure	October Precipitation	October Departure	November Precipitation	November Departure	December Precipitation	December Departure	Annual Precipitation	Annual Departure
PIEDRA	2.85	-.06	4.23	.76	6.78	3.79	4.33	2.80	1.44	1.02	.00	-.08	.15	.12	.00	.00	.67	.51	.00	-.83	.33	-1.03	.20	-2.58	20.98	4.42
PINE CANYON [illegible] F 321E	1.90	-1.42	8.38	6.67	6.94	3.78	7.24	6.12	.21	.10	.00	-.08	.00	-.04	.00	-.24	1.70	1.42	.55	-.26	.36	-.97	.00	-4.28	27.28	7.80
PINNACLES NM	2.97	.15	6.59	2.68	5.93	2.41	5.54	4.32	1.04	.78	.07	.06	.00	-.01	.00	.00	.84	.75	.00	-.55	.44	-.54	.17	-2.74	23.59	7.21
PISMO BEACH	3.62		7.89		8.08		5.57		.25		.00		.00		T		1.45		.00		.16		.37		27.39	
PIT RIVER PH 5	18.46		30.06		16.07		10.71		2.34		6.54		1.08		.39		1.23		1.29		1.94		5.32		95.43	
PITT RANCH	7.61		17.50		8.75		6.34		.66		.51		.11		.00		T		.20		.95		1.15		43.78	
PLACERVILLE	8.39	.71	10.61	3.76	13.87	7.09	9.27	5.71	1.32	-.52	1.05	.49	T	-.02	.20	.18	.34	-.27	.28	-1.92	1.10	-3.32	1.59	-5.10	48.02	6.79
PLACERVILLE IF	8.31		11.36		14.80		8.26		1.29		1.06		T		.03		.27		.31		1.47		1.56		48.72	
PLYMOUTH	6.03		7.78		9.44		6.75		1.67		T		.00		.00		.25		.18		.53		1.23		33.86	
POINT ARENA	9.62		21.99		5.51		5.36		.82		.87		.11		.00		.09		.34		2.00		3.16		49.87	
POINT ARGUELLO LIGHT	1.80		5.17		4.88		3.82		.10		.00		.00		.00		.58		.00		.01		.23		16.59	
PT PIEDRAS BLANCAS	4.32	.73	9.30	5.15	10.34	6.71	4.46	3.23	.71	.36	.00	-.05	.00	-.04	.68	.67	.77	.73	.00	-.95	.29	-1.17	.43	-3.40	31.30	11.97
POMONA	2.49	-.82	7.97	2.75	6.56	3.65	5.73	4.17	.08	-.42	T	-.13	.00	-.01	.02	-.05	.30	.05	.58	-.18	.03	-1.33	.00	-3.32	23.76	5.36
PORT CHICAGO NAVAL DEP	[illegible]		[illegible]		5.11		5.31		.61		.37		.02		T		.04		.17		.03		.88		24.44	
PORTERVILLE	2.34	.92	[illegible]	1.29	5.15	3.36	2.84	1.88	.23	-.29	.02	-.07	.07	.05	.00	-.01	1.06	.93	.00	-.51	.20	-.59	.04	-1.62	15.05	4.84
PORTOLA	3.28	.31	6.08	2.97	4.55	2.15	2.50	1.22	.39	-.48	1.05	.56	1.20	1.05	.34	.27	E .43	.20	.30	-.78	.85	-1.16	1.42	-1.36	E 22.39	4.95
POSEY 3 E	7.77		6.79		12.84		5.78		.89		.09		.22		.32		1.32		T		1.72		.36		38.10	
POTTER VALLEY PH	10.94	2.73	21.67	14.53	8.11	3.37	5.97	2.93	1.27	-.18	2.88	2.30	.89	.85	.01	.00	.11	-.44	.37	-2.01	2.50	-2.63	3.29	-4.52	58.01	16.93
POWAY VALLEY	-		-		-		-		-		T		T		.00		.20		.05		.37		.07		-	
PRIEST VALLEY	4.16	.00	9.18	5.14	9.99	6.39	7.10	5.72	.28	-.31	.04	-.03	.00	-.01	T	-.04	1.02	.85	.00	-.82	.31	-1.22	.55	-2.62	32.63	13.05
QUINCY RS	7.33	.06	15.32	8.76	9.65	3.79	4.77	1.93	.67	-1.23	1.75	.94	.54	.44	.08	-.05	.41	-.57	.92	-1.57	2.30	-2.48	3.01	-3.87	46.75	6.15
RAMONA SPAULDING	1.08		5.44		8.35		4.51		.14		.00		.00		T		.40		.13		.95		.15		21.15	
RANCHITA	.69		3.87		6.28		4.21		.43		.00		.85		1.42		.55		.00		.25		.00		18.55	
RANDSBURG	.78	-.24	3.28	1.94	1.96	.94	2.04	1.63	.00	-.03	.00	-.01	.03	-.03	.16	-.21	.24	-.08	1.00	.79	.05	-.37	.00	-1.40	9.54	2.93
RAYWOOD FLATS	2.54	-1.98	13.14	4.70	14.82	9.81	19.23	16.18	E .48	-.48	.00	-.16	.10	-.44	4.29	3.22	.09	-.90	.92	-1.05	.26	-2.12	.00	-7.45	E 55.87	19.33
RED BLUFF WB AP R	5.50	1.77	11.38	7.85	5.57	2.96	2.47	.68	1.49	.43	1.06	.60	.42	.40	.07	.02	.21	-.12	.46	-1.03	.13	-2.14	1.10	-3.13	29.86	8.29
REDDING FIRE STA 2	9.44	2.25	17.97	11.98	6.87	1.91	6.11	3.18	1.76	-.07	3.85	2.99	.77	.66	.00	-.06	.19	-.48	.57	-1.69	.74	-3.32	2.55	-3.93	50.82	13.42
REDLANDS	1.32	-1.20	3.51	.66	4.58	1.95	3.30	2.12	.23	-.39	.01	-.09	.00	-.04	.01	-.22	.79	.50	.70	-.14	.29	-.70	.00	-2.22	14.74	.23
REDWOOD CITY	4.61	.53	8.82	5.06	6.52	3.69	6.37	5.16	.30	-.15	.20	.08	.00	-.02	.00	-.03	.10	.04	.01	-.94	.12	-1.62	1.06	-2.64	28.11	9.16
REPRESA	5.31	.42	7.49	3.13	7.58	3.80	4.85	3.12	.96	-.04	1.20	.99	.00	.00	.00	-.02	.30	.03	.27	-.98	.39	-2.04	.66	-3.45	29.01	4.96
RICHMOND	6.19		10.39		6.39		5.54		.81		.40		.03		.00		.04		.16		.03		1.74		32.22	
RICHMOND FIELD STA	5.32		9.98		7.47		6.10		.70		E .23		.00		.00		.06		.13		.00		1.55		E 31.54	
RIVERSIDE FIRE STA	1.10	-.91	3.17	.96	3.58	1.49	2.89	2.04	.24	-.14	.07	.03	.00	-.01	.45	.29	.26	.09	.25	-.36	.06	-.69	.00	-1.91	12.07	.88
RIVERSIDE CITRUS EXP R	1.19		3.29		3.26		3.19		.18		.06		.00		.14		.53		.15		.19		.00		12.18	
ROCKLIN	5.94	1.54	7.38	3.35	6.73	3.25	4.90	3.13	.69	-.22	.35	.12	.00	-.01	.00	-.02	.20	-.06	.22	-.88	.30	-1.95	.83	-3.02	27.54	5.23
ROUND MOUNTAIN 1 NNE	12.32		16.79		-		5.03		-		-		-		-		-		-		1.58		6.21		-	
SACRAMENTO WB AP R	4.87	2.21	7.72	4.96	5.62	3.53	4.00	2.62	.76	.22	.23	.12	.00	.00	.01	.01	.08	.02	.24	-.67	.09	-1.41	.76	-2.25	24.38	9.36
SACRAMENTO WB CITY R	5.38	2.52	9.13	5.82	5.93	3.70	4.41	2.98	.72	.15	.27	.13	T	.00	.02	.02	.12	.04	.42	-.50	.16	-1.43	.72	-2.47	27.28	10.96
SAGEHEN CREEK	6.13		11.51		8.23		6.54		.40		2.10		.98		.75		.65		.39		1.53		E1.07		E 40.28	
SAINT HELENA	8.98	1.74	15.74	9.37	8.59	4.62	6.90	4.84	.86	-.01	.93	.65	.49	.48	T	-.03	.04	-.25	.08	-1.34	.27	-3.11	2.43	-3.80	45.31	13.16
SAINT JOHN	7.00	3.71	10.99	7.46	3.71	1.28	4.13	2.61	2.20	1.49	.20	-.12	T	.00	.00	-.02	.26	.02	.20	-.98	.11	-1.90	1.41	-2.59	30.21	10.96
SAINT MARYS COLLEGE	8.48		11.86		7.86		7.92		.66		.49		.02		.08		.08		.16		.27		1.84		39.72	
SALINAS 2 E	-		-		-		-		.49		.07		.00		.00		.51		.01		.19		.20		-	
SALINAS CAA AP	2.87	-.06	3.18	.76	4.73	2.46	3.85	2.75	.52	.07	.06	-.06	T	-.02	T	-.02	.53	.31	.01	-.59	.18	-1.06	.18	-2.28	16.11	2.26
SALINAS DAM	4.80		7.53		7.66		8.61		.45		.00		.00		.04		.82		.00		.19		.20		30.30	
SALSIPUEDES GAGING STA	3.23		7.75		6.48		5.43		1.18		.00		.00		.00		1.34		.00		.30		.25		25.96	
SALT SPRINGS PH	8.36	.44	12.10	4.04	13.58	6.58	8.56	4.76	1.99	-.32	1.51	.67	.10	-.03	T	-.06	.67	.18	.26	-2.54	1.73	-2.79	2.03	-5.14	50.89	5.79
SALYER RS	11.72	3.26	19.54	11.88	6.49	.24	3.64	.68	1.82	-.50	2.56	1.68	.18	.03	.61	.58	.48	-.19	.59	-2.78	3.91	-1.75	4.20	-4.75	55.74	8.38
SAN ANDREAS 2 S	7.14	2.34	9.25	3.34	7.75	2.82	7.95	5.48	E1.25	.29	.29	.09	.00	-.02	.00	.00	.02	-.14	.12	-1.35	.47	-2.61	1.21	-3.10	E 35.45	7.14
SAN ANTONIO CN MOUTH	3.94	.16	9.57	3.71	9.50	4.89	8.84	6.33	.21	-.54	.03	-.08	.00	-.02	.14	.06	.46	.05	.27	-1.01	.37	-1.80	.00	-4.98	33.33	6.77
SAN BERNARDINO CO HOSP	1.81	-1.36	6.64	3.30	6.38	3.55	3.88	2.44	.54	-.03	.00	-.10	T	-.03	.38	.22	.88	.67	.14	-.65	.16	-1.12	T	-2.83	20.81	4.06
SAN CLEMENTE DAM	4.63	.70	9.78	4.81	7.82	4.02	8.50	6.66	.56	.15	.14	.06	.00	.00	.00	-.03	.78	.74	.03	-1.12	1.01	-1.07	.27	-4.57	33.52	10.35
SANDBERG PTL STA FC130	.92	-1.64	8.09	4.38	3.83	1.15	4.74	3.64	.59	.17	.00	-.04	.00	-.03	.00	-.18	.83	.60	.55	-.06	.75	-.22	T	-3.25	20.30	4.52
SANDBERG WB //R	.88	-1.42	6.97	4.25	3.25	1.44	3.75	3.01	.28	.03	.00	-.04	.00	-.02	T	-.10	.78	.55	.48	-.18	.51	-.19	.02	-2.83	16.92	4.50
SAN DIEGO WB AP R	.62	-1.07	3.15	.89	3.98	2.46	1.65	.82	.40	.14	T	-.04	T	-.01	T	-.05	.62	.45	.01	-.62	.44	-.39	.06	-2.51	10.93	.07
SAN DIMAS FIRE WDN 95	2.53	-.60	8.10	3.79	6.88	3.71	6.22	4.84	.15	-.19	T	-.15	.00	.00	.66	.58	.26	.02	.22	-.68	.46	-.88	.00	-3.82	25.48	6.62
SAN FERNANDO	1.96	-1.18	7.21	3.81	5.74	2.87	4.51	3.33	.01	-.43	.00	-.09	.00	-.02	.02	.00	.21	.03	.25	-.38	.03	-1.17	T	-2.92	19.94	3.85
S F RICHMOND SUNSET R	-		-		-		-		-		-		-		-		-		-		-		1.80		-	
SAN FRANCISCO WB AP R	4.65	1.18	9.52	6.08	9.01	6.57	6.36	5.07	.33	-.07	.35	.22	T	-.01	T	-.01	.05	-.06	.10	-.82	.15	-1.47	1.77	-1.82	32.29	14.86
SAN FRANCISCO FOB R	4.38	.35	7.78	3.87	8.22	5.44	5.47	3.98	.88	.29	.09	-.06	.05	.04	T	-.01	.04	-.09	.12	-.95	.09	-2.18	1.48	-2.59	28.60	8.09
SAN GABRIEL CANYON	2.95	-.25	7.67	2.58	7.86	4.09	5.60	3.57	.10	-.50	.03	-.13	.00	-.02	.18	.12	.04	-.28	.63	-.32	.21	-1.33	.00	-4.46	25.27	3.07
SAN GABRIEL DAM FC425	4.12		10.21		9.19		8.46		.19		T		.00		.19		.14		.48		.20		T		33.18	
SAN GABRIEL FIRE DEPT	2.26	-.46	7.82	3.85	6.51	3.26	4.27	2.92	T	-.08	.00	-.04	.00	.00	.31	.22	.03	-.38	.62	.06	.08	-1.45	.00	-3.76	21.90	4.14
SAN GREGORIO 3 SE	7.17		13.45		10.40		7.24		.43		.99		.15		.00		.19		.08		.84		1.70		42.64	
SAN JACINTO	1.67	-.69	3.94	1.44	6.08	3.75	4.15	2.96	.08	-.34	.00	-.06	.15	.06	.11	-.10	1.22	.99	.03	-.72	.27	-.75	.00	-2.02	17.70	4.52
SAN JOSE R	2.91	.54	5.39	2.86	4.83	2.94	3.68	2.63	.53	.10	.41	.31	T	.00	.03	.01	.04	-.03	.01	-.66	.23	-.94	.60	-1.79	18.66	5.97
SAN LUIS OBISPO POLY	3.78	-.91	8.97	4.78	8.40	4.93	6.51	5.02	.23	-.29	.00	-.12	.00	-.01	.00	-.03	.95	.75	.00	-.88	.32	-1.38	.18	-3.79	29.34	8.07
SAN MARCOS RANCH	2.65		10.31		11.50		8.79		.80		.00		.00		.00		.67		T		.13		.05		34.90	
SAN MATEO	4.68	.02	8.82	5.27	6.51	3.12	6.38	4.92	.09	-.49	.77	.64	.00	-.01	.00	-.01	.09	-.18	.12	-.96	.09	-2.13	1.69	-1.76	29.24	8.43
SAN PEDRO	2.30	.67	6.42	3.97	5.40	3.59	3.23	2.48	.51	.25	.00	-.04	.00	.00	.00	-.03	.04	-.08	.19	-.30	T	-.88	.02	-2.38	18.11	7.25
SAN RAFAEL	10.18	2.23	19.03	12.20	8.06	3.17	8.27	5.86	.40	-.70	.56	.31	.02	.00	.00	-.01	.03	-.37	.08	-1.72	.25	-3.38	2.50	-4.31	49.38	13.28
SANTA ANA FIRE STA	1.50	-.63	5.88	2.86	4.41	1.97	4.86	3.92	T	-.38	T	-.04	.00	-.01	.33	.28	.06	-.13	.01	-.64	.04	-1.04	.03	-2.89	17.12	3.27
SANTA ANA RIVER PH	3.09	-1.60	6.95	1.75	9.00	3.99	5.98	3.42	.61	-.45	.00	-.14	.03	-.08	1.12	.85	.97	.44	1.51	.00	.63	-1.09	.00	-4.14	29.89	2.95
SANTA ANITA FERN FC432	4.40	-.59	11.41	4.99	9.86	4.32	8.78	6.40	.08	-.14	.02	-.04	.00	-.04	.08	-.03	.44	-.32	.69	-.63	.19	-2.53	.00	-6.03	35.95	5.36
SANTA BARBARA	3.71	-.20	9.84	6.11	6.20	3.26	5.43	4.28	.33	-.09	.00	-.09	.00	-.03	T	-.03	.27	-.03	T	-.72	.11	-1.25	.04	-3.23	25.93	7.98
SANTA BARBARA CAA AP	3.21	1.04	7.37	5.11	6.01	3.63	4.20	3.48	.47	.23	.00	-.02	T	-.10	T	.00	.54	.49	T	-.47	.03	-1.28	.09	-2.72	21.92	9.39
SANTA BARBARA TV PEAK	6.01		14.32		E12.66		8.78		.53		.00		.00		.00		1.11		T		.22		.22		E 43.85	
SANTA CLARA UNIV	3.09	.07	6.05	3.34	4.81	2.27	4.04	3.04	.53	.00	.11	-.01	T	.00	.00	-.03	E .05	-.24	E .01	-.74	E .33	-1.07	.58	-2.22	E 19.60	4.41
SANTA CRUZ	7.70	1.93	13.86	8.66	10.06	5.92	5.75	3.89	.43	-.54	.18	-.04	.00	-.02	T	-.03	.32	-.15	.06	-1.37	.37	-2.37	.75	-4.65	39.48	11.23
SANTA FE DAM	1.82		6.56		6.57		5.11		T		T		.00		.17		.08		.75		T		.00		21.06	
SANTA MARGARITA 2 S	7.52	2.87	11.19	4.97	10.86	4.03	9.05	6.23	.42	-.19	.00	-.04	.00	-.12	.00	-.01	1.07	1.03	.00	-1.37	.21	-3.47	.73	-6.08	41.05	7.85
SANTA MARGARITA BSTR	8.15		11.72		11.38		9.60		.36		.00		.00		.00		1.19		T		.22		.71		43.33	
SANTA MARIA	2.72	-.06	4.49	1.91	6.41	3.73	5.04	4.02	.20	-.20	.00	-.07	.00	-.02	T	-.03	1.69	1.49	.07	-.65	.39	-.77	.14	-2.15	21.15	7.20
SANTA MARIA 14 ENE	4.29		7.10		-		-		-		-		-		-		-		-		-		-		-	
SANTA MARIA WB AP R	2.46	-.25	4.67	2.20	4.68	2.39	4.24	3.04	.21	-.11	T	-.14	T	-.03	T	-.03	1.57	1.45	T	-.62	.24	-.70	.16	-2.45	18.23	4.75
SANTA MONICA	2.19	-.87	7.67	4.47	5.44	2.84	2.65	1.94	T	-.33	.00	-.05	.00	.00	.02	.00	T	-.17	.00	-.57	.00	-1.24	.00	-2.61	17.97	3.41
SANTA MONICA PIER	1.80	.02	8.32	5.36	6.80	4.38	2.12	1.44	.15	.08	.00	-.01	.00	.00	T	.00	.05	-.19	T	-.32	T	-.87	.03	-2.84	19.27	7.05
SANTA PAULA	2.72	-.71	7.27	4.77	8.41	5.13	5.48	4.86	.00	-.40	.00	-.04	.00	-.01	.00	-.02	.26	-.09	.05	-.77	.07	-.80	.00	-2.82	24.26	9.10
SANTA ROSA	7.18	1.11	11.94	6.69	6.87	2.74	5.43	3.47	.45	-.72	.44	.16	.01	-.03	.01	-.01	.03	-.35	.15	-1.39	.29	-2.97	1.96	-3.51	34.76	5.19
SANTIAGO DAM	2.12		6.41		5.71		5.74		.11		T		.00		.02		T		.38		.16		T		20.65	
SAUGUS POWER PLANT	1.83	-1.16	7.59	3.48	7.16	3.81	5.91	4.61	.51	.27	.00	-.08	.00	-.04	.01	-.10	1.18	.90	.43	-.44	.26	-1.10	.01	-4.21	24.89	5.94
SAWYERS BAR RS	13.06	5.51	16.23	11.37	4.57	-.35	3.03	.61	1.78	-.17	3.31	2.12	1.56	1.16	1.04	.89	.31	-.44	.80	-3.66	4.73	-.58	5.03	-1.08	55.45	15.38
SCOTIA	11.48	3.86	21.54	14.37	8.23	2.18	6.39	3.24	1.12	-.56	1.83	1.06	.11	.07	.04	-.01	.66	.27	.43	-3.04	3.79	-2.05	3.77	-4.73	59.39	14.66
SEARSVILLE LAKE	7.17	1.92	10.03	5.12	9.09	5.26	7.85	6.17	.32	-.32	.38	.29	T	.00	.00	-.04	.07	-.04	.10	-1.13	.42	-2.36	1.57	-3.42	37.00	11.45
SEPULVEDA DAM	1.17	-.80	5.88	2.18	3.87	1.34	3.95	3.10	.00	-.02	.00	-.01	.00	.00	.25	.18	.06	.04	.04	-.40	T	-.86	.00	-2.86	15.22	1.89
SHASTA DAM	12.96		30.79		11.15		8.89		2.30		6.10		.91		.17		.42		.35		1.25		4.02		79.31	
SHELL ABS PLANT	2.59		7.32		5.80		5.09		T		T		.00		.00		.45		.03		.20		.00		21.48	
SHINGLE	7.61	.25	9.10	4.33	12.55	6.93	8.47	5.53	1.27	-.18	1.95	1.71	.00	-.08	.05	.04	.35	.09	.18	-1.31	.77	-3.41	1.26	-5.12	43.56	8.78
SIERRA CITY	11.14		20.28		16.33		8.25		.76		2.36		.51		.22		.78		.86		3.45		3.28		68.22	
SIERRA MADRE 1 N	2.60	-2.13	9.88	4.83	7.48	3.16	5.86	3.85	.00	-.85	.00	-.22	-		-		-		-		-		-		-	
SIERRAVILLE RS	3.56	-.96	8.50	4.35	5.74	2.89	3.00	1.40	.32	-.60	1.26	.69	1.46	1.14	.53	.38	.42	-.06	.39	-.99	.97	-1.80	1.10	-2.72	27.25	3.72
SIGNAL HILL FC 415	1.54	-.19	6.01	2.97	4.78	2.34	3.01	2.22	.05	-.02	.00	-.03	.00	.00	.01	.00	.07	-.37	.48	.16	.00	-1.15	.00	-2.75	15.95	3.18
SKAGGS SPGS LAS LOMAS	14.32	4.32	34.24	24.18	10.68	2.05	9.56	5.11	.18	-1.86	1.39	.56	.80	.77	.00	-.03	E .06	-.11	.55	-3.80	1.67	-4.83	E2.53	-9.18	E 75.96	17.19
SLOAT	5.34		10.95		7.72		3.59		.64		-		-		-		-		-		-		-		-	
SLOUGHHOUSE 6 SE	5.06		6.23		8.13		6.04		1.12		-		-		-		-		.07		.09		.93		-	

See reference notes following Station Index.

TOTAL PRECIPITATION AND DEPARTURES FROM LONG-TERM MEANS

Station	January		February		March		April		May		June		July		August		September		October		November		December		Annual	
	Precipitation	Departure	Precipitation	Departure	Precipitation	Departure	Precipitation	Departure	Precipitation	Departure	Precipitation	Departure	Precipitation	Departure	Precipitation	Departure	Precipitation	Departure	Precipitation	Departure	Precipitation	Departure	Precipitation	Departure	Precipitation	Departure
SMITH RIVER 3 WNW	15.57		21.19		7.54		6.14		.96		.84		.45		.00		1.39		E2.53		E8.08		-		-	
SNOW CREEK UPPER	1.14	-.86	4.58	1.97	5.57	3.71	4.98	4.13	.07	-.12	.00	-.05	.58	.34	3.60	3.21	1.26	.87	.25	-.34	.12	-.43	.00	-2.65	22.35	9.78
SODA SPRINGS //	9.23	.64	17.30	9.31	14.23	7.41	-		-		-		.63	.42	-		-		-		-		2.35	-5.85	-	
SOLEDAD	1.72		4.18		4.30		3.20		.35		.43		.00		.17		.75		.00		.40		.14		15.57	
SOMESBAR 1 W	-		-		-		-		-		-		-		-		-		1.15		5.25		6.18		-	
SOMIS 3 NE	2.93		5.54		6.55		4.08		.00		.00		.00		.00		E .34		.11		.04		.05		E 19.64	
SOMIS 3 NW	3.37		7.27		8.00		4.58		.00		.00		.00		.00		.03		T		.04		.05		23.34	
SONOMA	7.75	2.81	12.87	7.66	6.65	2.14	6.87	5.08	.70	-.45	1.14	.94	.00	-.02	T	-.01	T	-.47	.10	-1.77	.38	-2.83	1.53	-3.20	37.99	9.88
SONORA	6.23	.08	10.32	4.39	11.06	5.21	5.99	3.43	1.15	-.27	.57	.28	.00	-.02	T	-.02	.23	-.15	.02	-1.73	.64	-2.57	1.45	-3.81	37.66	4.82
SO ENTRANCE YOSEMITE	6.66		13.30		17.20		12.30		1.03		.54		.43		.00		2.24		T		1.49		.76		55.95	
SPADRA PAC FC 356 C	2.30		7.15		6.26		5.06		.04		.02		.00		.06		.16		.49		[illegible]		.00		21.74	
SPRECKELS HWY BRIDGE	3.11	.27	3.87	1.49	4.12	1.90	3.92	3.04	.50	.05	.13	.04	.00	-.01	.00	-.02	.62	.40	T	-.46	.33	-.70	.26	-2.10	16.86	3.90
SPRINGVILLE 7 ENE	6.40		7.63		11.05		4.77		1.18		.00		.00		.12		1.41		.00		.88		.07		33.51	
SQUAW VALLEY LODGE	6.22		11.90		9.04(A)		5.27		.61		1.61		1.13		1.10		.94		.34		2.07		1.78		42.01	
SQUIRREL INN 1	4.72		10.38		11.86		7.47		1.01		T		.00		.70		1.72		.47		.76		.00		39.09	
SQUIRREL INN 2	4.30	-3.11	12.78	4.20	13.16	5.96	9.19	5.63	1.17	-.28	.00	-.20	.00	-.16	.78	.61	1.92	1.30	.44	-1.65	.93	-2.01	.00	-6.86	44.67	3.43
STIRLING CITY RS	-		-		-		-		-		2.97		-		-		.70		1.90		2.89		-		-	
STOCKTON CAA AP	3.29		5.07		5.60		3.55		.76		.15		.02		T		.13		.02		.0[illegible]		.68		19.29	
STOCKTON FIRE STA 4	3.91	1.04	6.09	3.69	4.90	2.78	4.64	3.60	.74	.15	.19	.09	T	.00	T	-.01	.12	-.11	.12	-.57	.03	-1.40	.80	-1.83	21.54	7.43
STOCKTON MOWRY BRIDGE	3.46		4.79		4.56		3.14		.64		.28		.02		.04		.09		.09		.07		.65		17.83	
STONYFORD RS	5.64	1.82	13.54	9.69	5.84	3.24	2.67	1.27	1.48	.85	.34	.01	.29	.28	.07	.06	.00	-.22	.03	-1.19	.29	-1.29	.75	-3.59	30.94	10.93
STONY GORGE RESERVOIR	5.40	2.19	14.31	10.88	5.39	2.96	2.14	.79	1.02	.37	.85	.48	.23	.22	T	.00	.06	-.14	.27	-.82	.17	-1.46	1.06	-2.81	30.90	12.66
STRAWBERRY VALLEY	14.26		27.90		20.26		11.71		2.09		1.17		T		.03		.50		1.07		3.92		5.42		88.33	
SUNLAND	1.90		7.45		5.03		4.71		T		.00		.00		.22		.42		.21		.03		.00		19.97	
SUSANA KNOLLS	2.15		10.04		5.40		6.92		.01		.00		.00		.00		.30		.18		.23		.00		25.23	
SUSANVILLE	2.71		4.26		3.33		.97		.89		2.61		1.00		.24		.24		.60		1.60		1.21		19.66	
SUSANVILLE AP	1.92	-1.60	3.57	.83	3.41	1.03	.98	-.10	.44	-.60	2.39	1.80	.89	.70	.39	.24	.17	-.36	.59	-.43	.91	-1.14	1.09	-1.82	16.75	-1.45
SUTTER HILL RS	5.85		8.07		9.20		6.76		E1.39		.13		.04		T		.17		.13		.48		1.47		E 33.69	
TABLE MOUNTAIN	1.50	-.20	6.00	2.99	6.15	4.37	5.92	4.73	.10	-.13	.14	.06	.00	-.26	E .01	-.55	1.88	1.55	.32	-.59	.47	-.81	T	-2.84	E 22.49	8.32
TAHOE	5.16	-.66	7.96	2.48	6.57	2.74	6.36	4.29	.51	-.59	.75	.13	.68	.45	.99	.84	.49	.02	.36	-1.26	.78	-2.50	1.42	-3.66	32.03	2.28
TEHACHAPI	1.69	.16	5.44	3.14	3.52	1.81	2.09	1.04	.14	-.30	.00	-.12	.35	.30	.04	-.12	.36	.15	.27	-.23	.75	-.02	.12	-1.55	14.77	4.26
TEJON RANCHO	1.96	.06	1.86	-.18	3.44	1.31	2.09	.68	.50	-.11	T	-.11	.00	-.02	T	-.02	1.11	.98	T	-.57	1.42	.32	.04	-1.62	12.42	.72
THERMAL CAA AP	.02		1.72		.46		.41		.11		T		T		.22		T		.00		T		.00		2.94	
THOUSAND OAKS 2 N	2.30		6.20		5.71		7.51		-		-		-		-		-		-		-		-		-	
THREE RIV EDISON PH	3.81	.24	4.93	1.00	8.84	5.59	4.02	1.94	1.30	.43	.25	.06	.18	.13	.00	-.04	1.37	1.23	.01	-.92	.45	-1.21	.21	-2.97	25.38	5.48
TIGER CREEK PH	10.13	1.50	13.67	5.52	14.48	7.42	9.28	5.71	1.48	-.33	2.25	1.59	.00	-.03	.03	-.01	.47	-.13	.10	-2.27	1.44	-3.22	1.84	-5.27	55.17	10.48
TOPANGA RS FC 6	4.79	.27	12.00	6.48	9.60	5.84	5.10	3.55	.00	-.24	.00	-.10	.00	.00	.00	-.04	T	-.33	.04	-.61	T	-1.67	.05	-5.52	31.58	7.63
TORRANCE	1.97	-.10	6.78	3.49	4.73	2.64	2.88	2.13	.03	-.06	.00	-.08	.00	.00	.00	-.02	.04	-.32	T	-.49	T	-.95	.00	-2.74	16.43	3.50
TRACY CARBONA	2.22	.23	3.40	2.03	3.67	1.98	2.21	1.38	.77	.20	.20	.05	.00	-.01	T	-.01	.08	-.11	.02	-.46	.07	-1.02	.62	-1.27	13.26	2.99
TRACY PUMPING PLANT	3.19		4.68		3.78		3.03		.67		.15		.00		.09		.06		.00		.00		.59		16.24	
TRONA	.75	.13	2.22	1.34	1.41	.93	.90	.67	.00	-.17	.00	-.09	T	-.04	.45	.30	.27	.08	.00	-.20	.00	-.32	.00	-.77	6.00	1.86
TRUCKEE RS	5.72	-.09	8.71	3.57	7.67	3.31	6.50	4.61	.46	-.66	1.37	.99	1.01	.78	.68	.55	.44	.09	.34	-.91	1.52	-.96	1.28	-3.16	35.70	8.12
TULELAKE //R	1.41	.51	1.98	1.08	.93	.04	.75	-.13	1.78	.52	1.69	.61	1.27	.98	1.05	.85	.83	.26	.20	-.84	1.01	.06	.59	-.52	13.49	3.46
TURLOCK	3.07	1.05	4.34	2.20	5.68	3.82	3.48	2.30	.62	.16	T	-.06	.02	.02	.00	-.01	.10	.01	.01	-.65	.08	-1.03	.34	-1.96	17.74	5.85
TURNTABLE CREEK	14.20		28.85		10.74		8.84		2.11		4.94		.46		.13		.49		.38		1.06		4.81		77.01	
TUSTIN IRVINE RANCH	1.46	-1.00	5.33	2.62	4.95	2.68	4.82	3.87	.15	-.27	.02	-.02	.00	.00	.13	.11	.12	-.02	.04	-.54	.06	-1.00	.00	-2.32	17.08	4.11
TWENTYNINE PALMS	.00	-.62	.90	.53	.44	.04	.57	.46	.16	.15	.05	.05	.21	-.14	.94	.35	.18	-.17	.66	.10	.19	-.20	.00	-.62	4.30	-.07
TWIN LAKES	7.41	-.62	12.15	4.76	11.84	5.06	8.81	4.90	1.54	-.33	2.51	1.25	3.04	2.61	1.64	1.34	1.45	.78	.43	-1.90	2.84	-1.06	1.40	-5.55	55.06	11.24
UKIAH	8.42	.86	19.49	13.33	5.63	.92	5.76	3.38	.54	-.59	1.25	.90	.50	.47	.01	.00	.02	-.42	.19	-1.60	1.96	-2.09	2.60	-4.14	46.37	11.02
UKIAH 4 W	11.86		25.30		8.83		7.47		.94		1.64		.29		T		.04		.33		3.36		3.30		63.36	
UNION OIL STEARNS ABS	2.64		6.80		6.08		4.35		T		.00		.00		.08		.00		.34		.31		.00		20.60	
U C L A	2.46	-.54	8.55	4.60	5.71	2.51	3.02	1.88	T	-.12	.00	-.10	.00	.00	.02	-.01	.05	-.26	.01	-.62	.05	-1.15	.02	-4.09	19.89	2.10
UPLAND	4.11	-.05	7.76	3.42	7.71	3.32	6.81	5.44	.16	-.54	.07	-.07	.00	-.03	.51	.42	.52	.22	T	-1.05	.20	-1.31	.00	-3.72	27.85	6.05
UPPER LAKE 7 W	10.28	2.87	20.27	13.27	8.03	1.73	4.96	1.49	1.37	.08	1.17	.06	.30	.27	T	.00	.03	-.15	.43	-2.49	1.66	-3.06	2.27	-5.84	50.77	8.23
UPPER LAKE RS	8.84	2.05	19.38	14.24	7.70	3.55	5.11	3.16	1.16	-.01	.85	.52	.84	.81	.00	-.02	T	-.36	.19	-1.54	1.49	-1.82	1.89	-3.80	47.45	16.78
UPPER MATTOLE	20.67	5.69	38.88	26.23	11.98	1.77	9.80	4.29	1.00	-2.20	1.12	.01	.00	-.12	.00	-.09	.66	-.63	2.02	-3.18	5.45	-5.14	5.32	-8.69	96.90	17.94
UPR SAN LEANDRO FILTER	-		-		-		-		-		-		-		T		.06		.22		.12		1.93		-	
VACAVILLE	5.67	.18	11.54	6.97	6.85	3.36	5.24	3.50	.51	-.38	.10	-.04	.07	.07	.00	-.02	.03	-.24	.11	-1.07	.12	-2.49	1.27	-3.78	31.51	6.06
VALLEY CENTER 3 NE	1.83		6.27		7.62		5.11		.39		.00		.00		.00		.52		.02		.44		.05		22.25	
VALYERMO RS	.38	-1.09	4.34	2.15	3.10	1.49	3.02	2.31	.20	-.01	T	-.08	.00	-.13	.27	.03	.20	-.16	.32	-.21	.76	.08	.00	-2.08	12.59	2.30
VAN NUYS CITY WHSE FC15	1.37	-1.47	7.10	3.11	4.66	2.10	4.60	3.36	.00	-.14	.00	-.05	.00	.00	.68	.64	.01	-.24	T	-.46	T	-1.16	.00	-3.20	18.42	2.49
VENTURA	2.13	-1.27	7.88	4.79	6.33	3.69	4.33	3.47	.00	-.26	.00	-.06	.00	-.01	T	-.01	T	-.17	T	-.59	T	-1.25	.05	-2.70	20.72	5.63
VICTORVILLE PUMP PLT	.11	-.86	1.68	.51	1.24	.22	1.29	.89	.26	.22	.00	.00	.00	-.20	.04	-.15	.04	-.07	.13	-.26	.25	-.19	.00	-1.06	5.04	-.95
VINCENT FIRE STA FC120	.50	-.80	2.57	.64	2.21	.66	2.45	1.94	.22	.10	.00	-.03	.00	-.11	.03	-.28	.18	-.02	1.28	.87	.10	-.55	T	-1.97	9.54	.45
VINTON	1.58		3.02		2.39		1.33		.34		1.23		1.39		1.19		.32		.09		.22		.56		13.66	
VISALIA	2.17	.28	3.19	1.43	4.08	2.37	2.34	1.40	.32	-.08	.00	-.07	.00	-.01	.02	.01	.95	.78	.00	-.46	.21	-.56	.17	-1.40	13.45	3.69
VISTA	1.75		6.78		6.25		5.06		.19		.00		.00		.00		.47		.07		.57		.03		21.17	
VOLCANOVILLE	9.68		15.30		15.78		E9.08		1.74		1.12		.11		.21		.63		.37		2.45		1.65		E 58.12	
VOLLMERS	14.20	3.57	37.78	25.81	20.28	11.11	12.76	7.85	2.01	-1.09	3.14	1.26	.98	.75	T	-.14	1.10	.45	.54	-5.78	1.02	-5.33	3.37	-8.16	97.18	30.30
VOLTA PH	6.34	1.81	8.21	3.48	6.44	1.92	3.01	-.04	2.94	.86	4.35	3.34	.93	.89	.04	-.04	.54	.05	.87	-1.40	1.26	-2.58	2.22	-3.20	37.15	5.09
WALLACE	5.03	1.66	6.21	2.52	6.45	3.10	6.14	4.63	.93	.30	.34	.14	T	.00	.00	.00	.18	.09	.14	-.75	.28	-1.80	.92	-2.20	26.62	7.69
WALMAR SCHOOL	6.26		7.67		5.31		6.63		.69		E .20		E .00		E T		.01		.13		.13		1.17		E 28.20	
WALNUT CREEK 2 ESE	6.55	2.48	9.02	5.35	5.98	3.35	6.44	5.23	.81	.23	.43	.33	.01	.01	T	-.05	.04	-.24	.13	-.79	.14	-1.92	1.00	-2.87	30.55	11.11
WALNUT CREEK 4 E	4.93		7.43		5.72		5.72		.61		.18		T		.00		.18		.11		.10		.90		25.88	
WALNUT GROVE	5.02		7.36		4.41		4.57		.72		.13		.00		.00		.05		.35		.00		.76		23.37	
WALNUT PATROL STA	1.78		7.26		5.56		5.42		T		.03		.00		.13		.22		.53		.03		.00		20.96	
WARNER SPRINGS	.58	-2.48	5.37	2.14	7.80	5.27	4.45	3.24	.38	-.10	.00	-.08	.03	-.53	.66	-.22	.26	-.15	.12	-.72	.37	-.74	.00	-3.09	20.02	2.54
WASCO	1.39	.26	2.77	1.56	3.01	1.86	2.40	1.75	.71	.40	.01	-.04	.00	.00	T	-.02	.62	.50	.00	-.30	.35	-.09	.02	-.87	11.28	5.01
WATSONVILLE WATERWORKS	5.07	1.06	7.63	3.99	7.80	4.49	4.35	3.08	.57	-.04	.15	.03	.00	-.01	.05	.03	.28	.03	.02	-.94	.30	-1.71	.65	-3.75	26.87	6.26
WEAVERVILLE RS	9.01	2.42	16.40	10.79	5.81	1.82	3.50	.71	1.44	-.06	2.06	1.24	.48	.35	2.08	1.96	.27	-.32	.26	-2.00	2.14	-2.75	3.41	-3.08	46.86	11.08
WEED 1 S	4.38		14.62		E6.75		3.20		1.80		3.34		1.84		1.20		E .51		.34		.81		1.85		E 40.64	
WESTHAVEN	1.74	.67	2.21	.82	2.84	1.68	1.60	1.02	1.51	1.33	.06	-.08	.11	.11	.03	.03	.79	.70	.00	-.41	.08	-.52	.16	-.98	11.13	4.37
WEST POINT 3 SW	8.16		11.42		11.70		8.63		1.11		1.77		.04		T		.25		.06		1.25		1.46		45.85	
WHEELER	E9.25		E24.30		7.51		6.23		.85		.94		.00		.06		.21		.79		4.07		4.79		E 59.00	
WHITE MOUNTAIN 1	1.61		2.05		3.05		2.28		.94		T		T		1.09		.30		.38		.84		.07		12.61	
WHITE MOUNTAIN 2	1.41		2.30		2.39		1.29		.79		.48		.32		4.30		.74		.48		1.23		.15		15.88	
WHITE ROCK	5.68	1.69	8.34	3.81	8.24	4.75	6.82	4.80	1.03	.24	.66	.43	.00	.00	E .00	.00	.25	.18	.14	-1.08	.45	-1.99	.87	-2.89	E 32.48	9.94
WHITTIER FC 106 C	1.80	-.48	5.79	2.43	5.12	2.56	4.22	3.20	.00	-.17	.00	-.06	.00	.00	.20	.13	.14	-.15	.17	-.36	.00	-1.02	.00	-3.03	17.44	3.05
WILLIAMS	4.60		8.29		3.40		2.38		.79		.87		T		T		.13		.09		.01		1.36		21.92	
WILLOWS	4.78	1.41	10.98	8.15	3.51	1.31	2.74	1.60	1.40	.77	.10	-.14	T	-.01	.11	.09	.10	-.21	.20	-.66	.16	-1.64	1.01	-2.22	25.09	8.45
WINTERS	5.32		11.60		5.53		4.11		.81		.13		.06		.00		.00		.10		.00		.92		28.58	
WOFFORD HEIGHTS	4.02	1.84	4.61	2.49	3.74	2.16	2.83	2.25	.21	-.05	.00	-.06	.57	.46	.40	.29	.08	-.08	.21	-.15	.40	-.35	.02	-1.66	17.09	7.14
WOODFORDS	3.19	-1.09	4.84	1.64	3.84	1.73	2.55	1.62	.31	-.55	.67	.22	1.04	.70	1.41	1.07	.72	.35	.35	-1.00	1.30	-.96	1.52	-1.68	21.74	2.05
WOODLAND 1 WNW	4.04	.30	8.49	5.58	4.14	1.71	4.26	2.97	.70	.01	T	-.22	T	.00	.02	.01	.07	-.13	.28	-.64	T	-1.90	.98	-2.15	22.98	5.54
WRIGHTS	9.11	1.23	18.68	9.72	13.01	6.52	11.40	7.69	.23	-1.08	.45	.08	.06	.03	.00	-.04	.17	-.36	T	-2.19	.55	-4.69	2.11	-6.74	55.77	10.17
YORBA LINDA	1.98	-.57	7.65	4.35	4.71	2.33	5.21	4.09	T	-.37	.05	.01	.00	-.01	1.22	1.17	.27	-.03	.18	-.53	.11	-.93	T	-2.81	21.38	6.70
YOSEMITE NP	5.79	-.54	9.75	3.42	10.21	4.79	7.45	4.57	.99	-.47	1.13	.50	.66	.48	.10	-.07	1.62	.88	.02	-1.98	1.29	-1.96	1.10	-4.51	40.11	5.11
YREKA	5.14	2.26	4.57	2.21	1.31	-.34	.59	-.42	.57	-.46	2.75	2.11	.67	.31	.56	.30	.25	-.23	.30	-.93	1.20	-1.19	1.09	-1.84	19.00	1.78

(A) DATA FROM MARCH 17 THROUGH END OF MONTH FROM ALTERNATE LOCATION 1/2 MILE EAST OF OFFICIAL STATION AND AT SAME ELEVATION.

See reference notes following Station Index.

Table 3

TEMPERATURE EXTREMES AND FREEZE DATA

Station	Highest	Date	Lowest	Date	Last spring minimum of: 16° or below Date	Temp.	20° or below Date	Temp	24° or below Date	Temp.	28° or below Date	Temp	32° or below Date	Temp	First fall minimum of: 32° or below Date	Temp	28° or below Date	Temp.	24° or below Date	Temp.	20° or below Date	Temp.	16° or below Date	Temp.	Number of days between dates: 16° or below	20° or below	24° or below	28° or below	32° or below
ADIN RS	96	7-28+	9	11-17	3- 9	12	4-24	20	4-24	20	4-24	20	5-13	29	9-10	31	9-20	28	9-24	24	11-16	19	11-17	9	253	206	153	149	120
ALDERPOINT	111	7-28	25	11-16	NONE		NONE		NONE		1- 7	28	3- 7	32	11-15	32	11-16	25	NONE		NONE		NONE					313	253
ALPINE 1 W	107	7-10+	28	11-18	NONE		NONE		NONE		NONE		4-25	32	11-16	32	11-18	28	NONE		NONE		NONE						205
ALTURAS RS	100	8- 7+	-1	3- 8	3- 9	10	4-29	20	4-29	20	5-13	27	5-13	27	9-13	32	9-24	22	9-24	22	10-20	20	11-16	13	252	174	148	134	123
ANGWIN PAC UNION COL	100	9- 6	26	11-15	NONE		NONE		NONE		3-13	28	4- 6	32	11-15	26	11-15	26	NONE		NONE		NONE					247	223
ANTIOCH 1 E	100	9- 6	25	11-17	NONE		NONE		NONE		1-22	28	3- 2	30	11-17	25	11-17	25	NONE		NONE		NONE					299	260
ANTIOCH PUMP PLT 3	103	9- 7	24	11-17	NONE		NONE		NONE		1-22	28	1-23	29	11-17	24	11-17	24	11-17	24	NONE		NONE					299	298
ASH MTN	108	7-28	27	11-17+	NONE		NONE		NONE		NONE		3-13	32	11-16	27	11-16	27	NONE		NONE		NONE						248
AUBERRY	102	7-28+	21	11-17	NONE		NONE		NONE		3- 7	28	4- 7	30	11-17	21	11-17	21	11-17	21	NONE		NONE					255	224
AUBURN	102	9- 7+	29	11-17	NONE		NONE		NONE		NONE		3- 7	32	11-15	30	NONE		NONE		NONE		NONE						253
AVALON PLEASURE PIER	87	10- 4	37	11-16	NONE		NONE		NONE		NONE		NONE		NONE		NONE		NONE		NONE		NONE						
AVENAL 9 SSE	107	7-14+	25	11-18+	NONE		NONE		NONE		1-23	25	3-13	32	11-16	32	11-17	26	NONE		NONE		NONE					298	248
BACKUS RANCH	110	7-10	17	11-18	NONE		NONE		3-10	23	3-13	26	4- 4	31	11-16	28	11-16	28	11-17	20	11-17	20	NONE				252	248	226
BAKER 9 NNW	119	7-13+	27	12-16+	NONE		NONE		NONE		1-23	28	1-24	29	11-18	27	11-18	27	NONE		NONE		NONE					299	298
BAKERSFIELD WB AP	110	7-28	30	11-17+	NONE		NONE		NONE		NONE		1-23	31	11-16	32	NONE		NONE		NONE		NONE						297
BARRETT DAM	108	7-11	22	11-18+	NONE		NONE		1-25	22	3- 6	28	4- 5	32	11-16	32	11-17	22	11-17	22	NONE		NONE				296	256	225
BARSTOW	112	7-12+	21	12-17	NONE		NONE		1-23	24	1-23	24	3-12	32	11-17	22	11-17	22	11-17	22	NONE		NONE				298	298	250
BEAUMONT PUMPING PLANT	105	7-12+	22	11-17	NONE		NONE		-		3- 3	27	-		11-16	24	11-16	24	11-16	24	NONE		NONE				-	258	-
BEAUMONT 1 E	107	7-10	20	11-17	NONE		NONE		1-22	24	3- 6	28	4- 6	31	11-16	24	11-16	24	11-16	24	11-17	20	NONE				298	255	224
BEN LOMOND	99	9-27	25	11-17	NONE		NONE		NONE		NONE		3-11	32	11-12	32	11-17	25	NONE		NONE		NONE						246
BERKELEY	93	9-27+	39	1-22	NONE		NONE		NONE		NONE		NONE		NONE		NONE		NONE		NONE		NONE						
BERRYESSA LAKE	107	8-14	-	-	NONE		NONE		NONE		NONE		3- 2	32	-		NONE		NONE		NONE		NONE						-
BIG BAR RS	109	8-24+	22	11-16	NONE		NONE		NONE		3- 7	28	4-24	31	9-24	32	11-16	22	11-16	22	NONE		NONE					254	153
BIG BEAR LAKE DAM	88	8- 5	-5	11-17	4- 9	15	4-16	17	4-17	23	5-13	26	6-19	32	10-21	28	10-21	28	11- 1	24	11-14	17	11-15	16	220	212	198	161	124
BIG CREEK PH 1	88	8-15+	16	11-16	NONE		3- 9	18	4- 5	24	4- 5	24	4-24	30	11-12	32	11-15	21	11-15	21	11-16	16	11-16	16		252	224	224	202
BISHOP WB AP	104	7-13+	5	11-17	3- 3	16	3-13	17	4- 4	24	4- 5	25	4-24	32	10-21	26	10-21	26	10-22	23	11-16	19	11-17	5	259	248	201	199	180
BISHOP UNION CARBIDE	84	8-12+	-2	11-16	4-24	10	4-25	20	5-13	23	6-13	28	6-14	31	9-14	32	9-24	24	9-24	24	11-15	[illegible]	11-15	6	205	204	134	103	92
BLUE CANYON WB AP	87	9- 6+	15	11-16	NONE		3-15	19	3-15	19	4-24	26	4-26	30	11-10	31	11-14	20	11-14	20	11-14	20	11-15	16		244	244	204	198
BLYTHE	121	7-11	30	11-17	NONE		NONE		NONE		NONE		NONE		11-17	30	NONE		NONE		NONE		NONE						
BLYTHE CAA AP	118	7-11+	34	11-18	NONE		NONE		NONE		NONE		NONE		NONE		NONE		NONE		NONE		NONE						
BOCA	91	8-13+	-10	3- 2	4-23	15	4-26	20	5- 7	23	6-28	27	6-30	32	8-30	32	9- 4	28	9-24	17	9-24	17	10-21	14	181	151	140	68	61
BONITA	106	10-16	31	11-18+	NONE		NONE		NONE		NONE		1-23	31	11-17	32	NONE		NONE		NONE		NONE						298
BORREGO SPRGS 3 NNE	114	7-12+	23	11-17	NONE		NONE		NONE		NONE		1-23	32	11-17	23	11-17	23	11-17	23	NONE		NONE						298
BOWMAN DAM	89	7-27	10	3-15	3-15	10	4-24	19	4-24	19	4-26	26	5-15	32	11- 1	31	11-15	26	11-16	19	11-16	19	11-17	16	247	206	206	203	170
BRAWLEY 2 SW	118	7-12+	29	11-18+	NONE		NONE		NONE		NONE		NONE		11-17	29	NONE		NONE		NONE		NONE						
BRIDGEPORT	90	8-13+	-8	11-17	4-25	12	4-27	20	5- 7	23	6-30	27	6-30	27	9- 3	32	9- 4	27	9-13	22	9-24	17	10-20	12	178	150	129	66	65
BROOKS FARNHAM RCH	104	9- 7	23	11-17	NONE		NONE		NONE		3-11	28	3-19	32	11-15	27	11-15	27	11-17	23	NONE		NONE					249	241
BURBANK WB AP	103	10-16	32	11-17	NONE		NONE		NONE		NONE		NONE		11-17	32	NONE		NONE		NONE		NONE						
BURLINGAME	94	9- 6	32	11-17	NONE		NONE		NONE		NONE		NONE		11-17	32	NONE		NONE		NONE		NONE						
BURNEY	96	7-28	10	1- 5	3-11	16	4-24	19	4-25	23	5-13	28	6- 4	32	9-13	32	9-24	25	10-24	24	10-30	20	11-16	15	250	189	182	134	101
BUTTONWILLOW	108	7-29	25	11-17+	NONE		NONE		NONE		1-24	27	1-24	27	11-16	32	11-17	25	NONE		NONE		NONE					297	296
CABRILLO NM	96	10-16	40	3- 7	NONE		NONE		NONE		NONE		NONE		NONE		NONE		NONE		NONE		NONE						
CACHUMA DAM	103	10- 4	25	11-17	NONE		NONE		NONE		1-22	28	3-10	30	11-17	25	11-17	25	NONE		NONE		NONE					299	252
CALAVERAS BIG TREES	90	9- 7+	12	11-17	3- 9	16	3- 9	16	4-24	24	4-25	26	5-13	30	10-20	30	11-12	26	11-15	20	11-15	20	11-17	12	253	251	205	201	160
CALLAHAN RS	101	7-28	11	11-16	1-22	16	3-16	18	4-26	24	5-13	28	5-14	32	9-20	32	9-24	26	10-21	23	11-15	20	11-16	11	298	244	178	134	129
CAMPO	106	7-11	12	1-22	1-22	12	1-24	19	3- 6	23	4-25	27	4-28	31	11- 2	29	11-17	19	11-17	19	11-17	19	NONE			297	256	206	188
CAMP PARDEE	105	8-15	28	11-16	NONE		NONE		NONE		NONE		1- [illegible]	32	11-15	32	11-16	28	NONE		NONE		NONE						311
CANOGA PARK PIERCE COL	107	7-10	23	11-17	NONE		NONE		NONE		NONE		3-13	31	11-17	23	11-17	23	11-17	23	NONE		NONE						249
CANTIL	112	7-10+	17	11-17	NONE		NONE		1-27	24	3- 9	28	3-19	32	11-16	32	11-17	17	11-17	17	11-17	17	NONE				294	253	242
CANYON DAM	91	8-14	11	11-17	3- 8	16	3- 9	20	4-24	24	4-25	27	5-13	32	9-24	26	9-24	26	11-12	23	11-15	20	11-17	11	254	251	202	152	134
CATHAY BULL RUN RCH	102	7-13+	20	11-16	NONE		NONE		NONE		3- 9	27	4-24	32	11-15	29	11-16	20	11-16	20	11-16	20	NONE					252	205
CECILVILLE SAWYER	102	8-15+	14	11-16	NONE		NONE		3-16	21	4-24	25	5-13	32	9-24	27	9-24	27	11-16	14	11-16	14	11-16	14			245	153	134
CEDAR GROVE	97	7-27+	-	-	-		-		-		-		-		10-20	25	10-20	25	-		-		-		-	-	-	-	-
CEDARVILLE	95	7-29	10	11-17	3- 8	15	3- 8	15	4-24	23	4-25	27	4-27	29	9-24	29	10-20	27	11-11	[illegible]	11-12	18	11-16	16	253	249	201	178	150
CENTERVILLE PH	109	9- 6	25	11-16	NONE		NONE		NONE		1-22	28	3-11	31	11-15	30	11-16	25	NONE		NONE		NONE					298	249
CHERRY VALLEY DAM	97	7- 7	15	11-17+	NONE		3- 9	18	4- 5	24	4-24	27	4-25	30	11-12	29	11-15	15	11-15	15	11-15	15	11-15	15		251	224	205	201
CHESTER	93	7-27	7	11-17	3-18	16	4-24	18	4-27	23	5-13	25	6-10	32	9-23	31	9-24	21	9-24	21	10-30	18	11-15	13	242	189	150	134	105
CHICO EXP STA	108	9- 6	24	11-17+	NONE		NONE		NONE		3- 7	28	4-24	31	11-15	27	11-15	27	11-16	24	NONE		NONE					253	205
CHULA VISTA	93	10-17	37	12-18+	NONE		NONE		NONE		NONE		NONE		NONE		NONE		NONE		NONE		NONE						
CLAREMONT POMONA COL	104	7-10	29	11-17	NONE		NONE		NONE		NONE		NONE		11-16	32	NONE		NONE		NONE		NONE						
CLARKSBURG	104	9- 7	23	11-17	NONE		NONE		NONE		NONE		1-22	29	11-12	31	11-17	23	11-17	23	NONE		NONE						294
CLEARLAKE HIGHLANDS	104	7-27	-	-	-		-		3- 2	21	3-14	27	4-24	30	11-15	28	11-15	28	11-16	22	NONE		NONE		-	-	259	246	205
CLOVERDALE 3 SSE	106	9- 7	28	1- 7	NONE		NONE		NONE		1- 7	28	3-13	31	11-17	31	NONE		NONE		NONE		NONE						249
COALINGA	105	8-14+	24	11-16	NONE		NONE		NONE		1-23	28	3-10	31	11-16	24	11-16	24	11-16	24	NONE		NONE					297	251
COLFAX	101	9- 6+	25	11-15	NONE		NONE		NONE		1-22	28	4-23	32	11-15	25	11-15	25	NONE		NONE		NONE					297	206
COLUSA 1 SSW	106	9- 6+	24	11-17	NONE		NONE		NONE		NONE		3- 9	32	11-15	29	11-16	28	11-17	24	NONE		NONE						251
CORCORAN IRRIG DIST	108	7-13	26	1-23	NONE		NONE		NONE		1-24	28	3-13	32	11-16	28	11-16	28	NONE		NONE		NONE					296	248
CORONA	106	7-10	26	11-17	NONE		NONE		NONE		1-23	28	3- 3	32	11-16	31	11-17	26	NONE		NONE		NONE					298	258
COVELO	106	7-28	17	11-16	NONE		NONE		3- 2	24	3-16	26	4-25	30	9-23	31	10-29	28	11-16	17	11-16	17	NONE				259	227	151
COW CREEK	125	7-12+	34	11-18	NONE		NONE		NONE		NONE		NONE		NONE		NONE		NONE		NONE		NONE						
CRESCENT CITY 1 N	91	9- 6	28	11-16	NONE		NONE		NONE		NONE		NONE		11-16	28	11-16	28	NONE		NONE		NONE						
CROCKETT	99	9-28	31	11-17	NONE		NONE		NONE		NONE		NONE		11-17	31	NONE		NONE		NONE		NONE						
CULVER CITY	104	10-16	37	11-17	NONE		NONE		NONE		NONE		NONE		NONE		NONE		NONE		NONE		NONE						
CUYAMA	105	7-13	15	11-16	NONE		1-22	20	1-23	24	3-10	27	4-26	32	11-12	29	11-16	15	11-16	15	11-16	15	11-16	15		298	297	251	200
CUYAMACA	97	7-10	13	11-17	1-22	15	1-23	17	3- 5	23	4- 6	27	4- 9	30	10-22	30	11- 1	25	11-16	20	11-16	20	11-17	13	299	297	256	209	196
DAGGETT CAA AP	113	7-12+	24	11-18	NONE		NONE		NONE		1-14	27	3-12	32	11-16	30	11-17	26	11-18	24	NONE		NONE					307	249
DAVIS AGR COLLEGE	107	9- 7	28	11-17+	NONE		NONE		NONE		1-22	28	1-23	32	11-15	32	11-17	28	NONE		NONE		NONE					299	296
DEEP SPRINGS SCHOOL	99	7-12+	6	11-17	3-13	15	4-23	18	4-23	18	4-23	18	4-26	32	10-21	31	10-22	23	10-22	23	11-16	19	11-17	6	249	207	182	182	178
DEER CREEK PH	95	7-27	15	11-17	NONE		1-22	20	3- 9	23	4-25	27	5-13	31	9-24	30	11-12	27	11-15	20	11-15	20	11-17	15		297	251	201	134
DENAIR	102	7-11	24	11-17	NONE		NONE		NONE		3- 3	26	3-13	30	11-15	30	11-17	24	11-17	24	NONE		NONE					259	247
DE SABLA	97	9- 6	23	11-16	NONE		NONE		NONE		3-30	26	4-24	30	11-15	26	11-15	26	11-16	23	NONE		NONE					230	205
DOBBINS COLGATE	106	9- 6	28	11-16+	NONE		NONE		NONE		-		3- 9	32	11-15	28	11-15	28	NONE		NONE		NONE					-	251
DONNER MEMORIAL ST PK	91	8-16	-1	3- 2+	4-23	12	4-27	20	5- 1	21	5-13	25	6-30	32	7- 1	32	9-24	23	9-24	23	10-21	19	10-30	16	190	177	146	134	1
DOWNIEVILLE RS	100	7- 9	19	11-17	NONE		NONE		3- 2	24	4-25	28	5-13	32	10-30	29	11-12	28	11-15	24	11-17	19	NONE				258	201	170
DOYLE 5 SSE	100	8-13	4	11-17	3- 7	11	4-24	19	4-24	19	4-27	27	5-13	30	9-24	23	9-24	23	9-24	23	11-12	11	11-12	11	250	202	153	150	134
DUDLEYS	99	9- 2+	14	11-17	NONE		3- 9	20	4-24	22	4-25	26	5-13	32	10-20	32	11-15	23	11-15	23	11-16	16	11-16	16		252	205	204	160
DUTTONS LANDING	97	9-28	29	11-17	NONE		NONE		NONE		NONE		1-22	31	11-17	29	NONE		NONE		NONE		NONE						299
EAGLE MTN	117	7-12	35	11-18	NONE		NONE		NONE		NONE		NONE		NONE		NONE		NONE		NONE		NONE						
EAST PARK RES	104	9- 7+	22	11-17	NONE		NONE		NONE		3-13	28	3-17	32	11-12	32	11-15	26	11-17	22	NONE		NONE					247	240
EL CAJON 2 E	107	10-16	26	11-18	NONE		NONE		NONE		1-23	27	3-10	31	11-17	32	11-18	26	NONE		NONE		NONE					299	252
EL CAPITAN DAM	107	7-10	35	12- 7+	NONE		NONE		NONE		NONE		NONE		NONE		NONE		NONE		NONE		NONE						
EL CENTRO 2 SSW	119	7- 9	29	11-18	NONE		NONE		NONE		NONE		1-23	30	11-17	32	NONE		NONE		NONE		NONE						298
ELECTRA PH	106	9- 6	27	11-17+	NONE		NONE		NONE		1-22	28	3-11	31	11-16	27	11-16	27	NONE		NONE		NONE					298	250
ELK VALLEY	101	7-27	23	11-16	NONE		NONE		1- 7	24	4-23	28	5-13	30	9-23	32	10-24	28	11-16	23	NONE		NONE				313	184	133
ELSINORE	110	7-10+	22	11-17+	NONE		NONE		1-23	22	1-23	22	3-10	30	11-17	22	11-17	22	11-17	22	NONE		NONE				298	298	252

See reference notes following Station Index.

TEMPERATURE EXTREMES AND FREEZE DATA

Station	Highest	Date	Lowest	Date	Last spring minimum of										First fall minimum of										Number of days between dates				
					16° or below		20° or below		24° or below		28° or below		32° or below		32° or below		28° or below		24° or below		20° or below		16° or below		16° or below	20° or below	24° or below	28° or below	32° or below
					Date	Temp.	Date	Temp.	Date	Temp.	Date	Temp.	Date	Temp.	Date	Temp.	Date	Temp.	Date	Temp.	Date	Temp.	Date	Temp.					
ESCONDIDO	102	7-10	25	11-17	NONE		NONE		NONE		1-23	27	3-10	31	11-17	25	11-17	25	NONE		NONE		NONE					298	252
ESCONDIDO CHURCH RCH	-	-	-	-	NONE		NONE		NONE		NONE		3- 7	32	-		-		-		-		-			-			-
EUREKA WB CITY	85	9- 6	32	11-16	NONE		NONE		NONE		NONE		NONE		11-16	32	NONE		NONE		NONE		NONE						
FAIRFIELD POLICE STA	100	9- 6+	29	11-17	NONE		NONE		NONE		NONE		4-25	32	11-13	30	NONE		NONE		NONE		NONE						202
FAIRMONT	101	7-11	26	11-18+	NONE		NONE		NONE		NONE		4- 8	32	11-15	31	11-16	27	NONE		NONE		NONE						221
FALL RIVER MILLS INTAKE	94	9- 7+	16	11-17	NONE		3-17	20	4-24	22	4-27	28	5-13	32	9-21	30	10-29	28	10-30	24			11-17	16		-	189	185	134
FIVE POINTS 5 SSW	107	8-15+	19	11-17	NONE		NONE		NONE		1-29	27	3- 7	32	11-15	31	11-17	19	11-17	19	11-17	19	NONE					292	253
FOLSOM DAM	106	9- 7	28	11-17+	NONE		NONE		NONE		NONE		2- 1	31	11-15	31	11-16	28	NONE		NONE		NONE						287
FONTANA KAISER	108	7-10	33	11-17	NONE		NONE		NONE		NONE		NONE		NONE		NONE		NONE		NONE		NONE						
FOREST GLEN	103	7-29+	15	11-16	NONE		NONE		3- 7	22	4-26	27	5- 6	32	9-24	27	9-24	27	11-16	15	11-16	15	11-16	15			254	151	141
FORT BIDWELL	94	8-15+	7	11-17	3-16	16	3-16	16	4-25	24	4-30	27	5-13	29	9-20	30	9-24	22	9-24	22	11-12	19	11-16	16	245	241	152	147	130
FORT BRAGG	85	9-28	30	11-16	NONE		NONE		NONE		NONE		NONE		11-16	30	NONE		NONE		NONE		NONE						
FORT BRAGG AVN	82	9-27	30	11-16	NONE		NONE		NONE		NONE		3-16	32	11-16	30	NONE		NONE		NONE		NONE						245
FORT JONES RS	101	7-28	14	11-16	NONE		3-16	20	5- 2	24	5- 2	24	5-13	30	9-20	30	9-24	25	10-21	22	11-16	14	11-16	14		245	172	145	130
FORT ROSS	89	9-26	30	11-16	NONE		NONE		NONE		NONE		NONE		11-16	30	NONE		NONE		NONE		NONE						
FRESNO WB AP	104	7-11	27	11-16	NONE		NONE		NONE		NONE		3- 9	32	11-16	27	11-16	27	NONE		NONE		NONE						252
FRIANT GOVT CAMP	109	7-29+	21	11-16	NONE		NONE		NONE		3- 9	27	4-24	30	11-15	31	11-16	21	11-16	21	NONE		NONE					252	205
GIANT FOREST	88	8-15	4	11-17	4- 5	13	4- 8	19	4-25	24	4-26	26	5-14	31	10-20	29	11-11	28	11-15	19	11-15	19	11-16	6	225	221	204	199	159
GILROY	102	9-27	23	11-17	NONE		NONE		NONE		1-22	26	3- 7	30	11-16	32	11-17	23	11-17	23	NONE		NONE					299	254
GLENNVILLE	101	7-10	13	3- 7	3- 7	13	3- 7	13	3-20	22	4-25	26	6- 4	32	10-30	32	11-12	26	11-15	24	11-16	14	11-16	14	254	254	240	201	148
GRANT GROVE	81	8-14+	9	11-17+	4- 5	11	4-24	19	4-25	23	4-28	28	6-13	32	9-24	31	11-12	28	11-15	18	11-15	18	11-16	9	225	205	204	198	103
GRASS VALLEY	100	9- 7	21	11-17	NONE		NONE		NONE		1-22	28	4-23	31	11-15	25	11-15	25	11-16	22	NONE		NONE					297	206
GRATON 1 W	98	9- 6+	26	11-17	NONE		NONE		NONE		NONE		3-17	32	11-16	28	11-16	28	NONE		NONE		NONE						244
GREENLAND RANCH	124	7-11	33	12-18	NONE		NONE		NONE		NONE		NONE		NONE		NONE		NONE		NONE		NONE						
HAIWEE	104	7-13	20	11-18+	NONE		NONE		NONE		3- 3	28	4- 5	32	11-15	32	11-17	20	11-17	20	11-17	20	NONE					259	224
HALF MOON BAY 2 NNW	91	9-28	32	11-17	NONE		NONE		NONE		NONE		NONE		11-17	32	NONE		NONE		NONE		NONE						
HAMILTON AFB	94	9-19	29	11-17	NONE		NONE		NONE		NONE		NONE		11-16	31	NONE		NONE		NONE		NONE						
HAMILTON AFB 1 E	95	9-21+	-	-	NONE		NONE		NONE		NONE		4-27	32	-		NONE		NONE		NONE		NONE						
HANFORD	104	8-15+	24	11-18+	NONE		NONE		NONE		1-23	27	3- 9	32	11-16	28	11-16	28	11-17	24	NONE		NONE					297	252
HAPPY CAMP RS	106	7-28	24	11-16	NONE		NONE		NONE		3- 7	26	4-26	31	9-24	32	11-15	28	11-16	24	NONE		NONE					253	151
HAT CREEK PH 1	99	7-28	15	11-17+	3- 7	16	3-11	18	4-24	21	4-28	27	5-13	30	9-24	26	9-24	26	10-30	22	11-15	20	11-17	15	255	249	189	149	134
HAYFIELD PUMP PLANT	116	7-12	28	12-21	NONE		NONE		NONE		NONE		1-24	32	11-17	32	12-21	28	NONE		NONE		NONE						297
HEALDSBURG	106	9- 6+	29	1- 5	NONE		NONE		NONE		NONE		3-13	31	11-17	30	NONE		NONE		NONE		NONE						249
HENSHAW DAM	104	7-10	17	1-23	NONE		1-23	17	3- 2	24	3-10	27	4-24	32	11- 1	32	11-16	24	11-16	24	11-17	19	NONE			298	259	251	191
HETCH HETCHY	95	9- 1	17	11-17	NONE		NONE		3-10	24	4- 5	28	4-25	32	11-12	32	11-15	22	11-15	22	11-16	19	NONE				250	224	201
HOLLISTER	100	9-27	24	11-17	NONE		NONE		NONE		NONE		1-22	32	11-12	32	11-16	27	11-17	24	NONE		NONE						294
HOOPA	-	-	-	-	-		-		-		-		-		-		-		NONE		NONE		NONE		-	-	-	-	-
HUNTINGTON LAKE	80	8-12	3	3- 9	4-24	14	4-25	19	4-26	24	5-13	26	6-13	30	9-24	31	11-14	22	11-14	22	11-15	12	11-15	12	205	204	202	185	103
IDRIA	101	7-11	26	11-17+	NONE		NONE		NONE		3- 9	27	4- 6	30	11-15	32	11-16	27	NONE		NONE		NONE					252	223
IDYLLWILD RS	97	7-12	10	11-17	4- 5	14	4- 5	14	4-24	24	5-13	28	5-13	28	9-25	32	11- 1	24	11- 1	24	11-16	12	11-16	12	225	225	191	172	135
IMPERIAL	117	7- 9	32	11-17	NONE		NONE		NONE		NONE		NONE		11-17	32	NONE		NONE		NONE		NONE						
INDEPENDENCE	105	8-12+	12	11-17	NONE		NONE		3-13	22	4- 5	27	4-14	32	10-22	30	-		-		-		11-17	12		-	-	-	191
INDIO US DATE GARDEN	119	7-12	23	11-18	NONE		NONE		NONE		NONE		1-24	29	11-17	25	11-17	25	11-18	23	NONE		NONE						297
INYOKERN	110	7-12	18	11-17	NONE		NONE		1-23	23	3-10	27	4- 5	32	11-17	18	11-17	18	11-17	18	11-17	18	NONE				298	252	226
IRON MTN	119	7-12+	34	1-31	NONE		NONE		NONE		NONE		NONE		NONE		NONE		NONE		NONE		NONE						
JESS VALLEY	87	8-12+	1	11-17	3-16	16	4-24	19	4-27	22	5-13	28	6- 4	32	9-20	31	9-24	24	9-24	24	11-11	19	11-15	12	244	201	150	134	108
JOICE ISLAND	98	9- 6+	30	11-17	NONE		NONE		NONE		NONE		-		11-17	30	NONE		NONE		NONE		NONE						-
JULIAN WYNOLA	98	7-10+	11	11-17	NONE		NONE		3- 7	23	4-25	26	5-13	32	11-13	32	11-16	19	11-16	19	11-16	19	11-17	11			254	205	184
KENTFIELD	100	9- 7	28	11-17	NONE		NONE		NONE		NONE		3- 2	31	11-17	28	11-17	28	NONE		NONE		NONE						260
KERN RIVER PH 1	109	7-12+	35	11-17	NONE		NONE		NONE		NONE		NONE		NONE		NONE		NONE		NONE		NONE						
KERN RIVER PH 3	104	8-31+	21	1-22	NONE		NONE		1-23	23	1-23	23	3-28	32	11-13	32	11-16	28	11-17	23	NONE		NONE				298	297	230
KETTLEMAN CITY 1 SSW	109	7-12	23	11-17	NONE		NONE		NONE		1-23	25	3- 3	32	11-16	28	11-16	28	11-17	23	NONE		NONE					297	258
KETTLEMAN STA	108	9- 1+	30	11-17	NONE		NONE		NONE		NONE		NONE		11-17	30	NONE		NONE		NONE		NONE						
KING CITY	102	10- 3	20	11-17	NONE		NONE		NONE		1-23	28	3- 9	32	11-12	31	11-17	20	11-17	20	11-17	20	NONE					298	248
KLAMATH	90	9- 6	28	11-16	NONE		NONE		NONE		NONE		3- 7	32	11-16	28	11-16	28	NONE		NONE		NONE						254
LAGUNA BEACH	104	10-16	29	11-17	NONE		NONE		NONE		NONE		NONE		11-17	29	NONE		NONE		NONE		NONE						
LAKE ARROWHEAD	90	7-11+	15	11-17	NONE		3- 3	20	4- 5	24	4- 9	28	5-14	32	11-13	32	11-15	26	11-16	20	11-16	20	11-17	15		258	225	220	183
LAKE CITY	-	-	[illegible]	11-17	3-16	14	4-24	19	4-28	24	4-29	28	5-12	29	-		-		11-12	24	11-15	18	11-17	9	246	205	198	-	-
LAKEPORT	103	7-28	23	1- 7	NONE		NONE		1- 7	23	3-13	27	4-24	30	11-11	29	11-16	24	11-16	24	NONE		NONE				313	248	201
LAKESHORE	107	7-27	25	11-16+	NONE		NONE		NONE		3- 8	28	4-23	32	11-15	25	11-15	25	NONE		NONE		NONE					252	206
LAKE SPAULDING	[illegible]	9- 6	[illegible]	11-17	3- 9	9	4- 8	20	4-26	24	5-13	27	5-13	27	10-22	31	11-12	27	11-15	10	11-15	10	11-15	10	251	221	203	183	162
LAKE SPAULDING DAM	91	7-27	-	-	-		-		-		-		5-13	31	9-24	31	10-20	28	-		-		-		-	-	-	-	134
LA MESA	105	10-16	35	11-18	NONE		NONE		NONE		NONE		NONE		NONE		NONE		NONE		NONE		NONE						
LANCASTER	109	7-10	12	11-17	NONE		1-23	18	1-23	18	3-10	27	3-14	30	10-30	30	11-15	25	11-16	24	11-17	12	11-17	12		298	297	250	230
LAS PLUMAS	107	9- 6	30	11-16	NONE		NONE		NONE		NONE		1-22	32	11-16	30	NONE		NONE		NONE		NONE						298
LE GRAND	103	8-15	22	11-16	NONE		NONE		NONE		NONE		3- 9	32	11-15	29	11-16	22	11-16	22	NONE		NONE						251
LEMON COVE	108	7-28	30	11-18+	NONE		NONE		NONE		NONE		1-23	32	11-17	30	NONE		NONE		NONE		NONE						298
LINDSAY	106	7-11+	27	12-19+	NONE		NONE		NONE		NONE		3- 9	31	11-16	29	11-18	27	NONE		NONE		NONE						252
LIVERMORE	105	9- 7	27	11-17	NONE		NONE		NONE		1- 7	28	3-11	32	11-15	31	11-17	27	NONE		NONE		NONE					314	249
LLANO SHAWNEE HILLS RCH	102	8-11+	22	11-17	NONE		NONE		NONE		3-13	27	4-24	31	11-15	30	11-16	25	11-17	22	NONE		NONE					248	205
LODI	101	9- 6+	22	11-17	NONE		NONE		NONE		NONE		3-11	32	11-11	32	11-17	22	11-17	22	NONE		NONE						245
LOMPOC SEWAGE PLANT	96	9- 7	25	11-17	NONE		NONE		NONE		NONE		3-10	31	11-16	29	11-17	25	NONE		NONE		NONE						251
LONG BEACH	111	10-16	36	11-17	NONE		NONE		NONE		NONE		NONE		NONE		NONE		NONE		NONE		NONE						
LONG BEACH CAA AP	106	10-16	34	11-17	NONE		NONE		NONE		NONE		NONE		NONE		NONE		NONE		NONE		NONE						
LOS ANGELES WB AP	103	10-16+	41	11-17	NONE		NONE		NONE		NONE		NONE		NONE		NONE		NONE		NONE		NONE						
LOS ANGELES WB CITY	104	10-16	40	11-17	NONE		NONE		NONE		NONE		NONE		NONE		NONE		NONE		NONE		NONE						
LOS BANOS	106	8- 5	24	11-17	NONE		NONE		NONE		1-22	27	3- 7	30	11-17	24	11-17	24	11-17	24	NONE		NONE					299	255
LOS GATOS	102	9- 6	31	11-16+	NONE		NONE		NONE		NONE		NONE		11-15	31	NONE		NONE		NONE		NONE						
LUCERNE VALLEY 2 W	110	7-12+	-	-	NONE		4- 8	20	4- 8	20	4- 8	20	4-13	32	-		-		-		-		-		-	-	-	-	-
MADERA	108	7-11	25	11-16	NONE		NONE		NONE		NONE		1-23	30	11-16	25	11-16	25	NONE		NONE		NONE						297
MANDEVILLE ISLAND	97	9- 6	24	11-17	NONE		NONE		NONE		NONE		1-23	32	11-17	24	11-17	24	11-17	24	NONE		NONE						298
MANZANITA LAKE	88	7-28	0	3- 9+	4- 8	16	4- 9	20	4-24	22	5-13	28	6-13	32	9-23	32	11-11	28	11-15	11	11-15	11	11-15	11	221	220	205	182	102
MARICOPA	110	7-28	29	11-18+	NONE		NONE		NONE		NONE		1- 9	29	11-16	30	NONE		NONE		NONE		NONE						311
MARTINEZ FIRE STA	100	9- 7+	30	11-17	NONE		NONE		NONE		NONE		1-24	32	11-17	30	NONE		NONE		NONE		NONE						297
MARYSVILLE	105	8- 2	27	11-17	NONE		NONE		NONE		NONE		1-22	31	11-15	30	11-17	27	NONE		NONE		NONE						297
MC CLOUD	97	8- 7+	11	11-16	3- 9	15	4-24	20	4-24	20	5-13	28	5-14	30	9-24	27	9-24	27	11-11	23	11-15	17	11-16	11	252	205	201	134	133
MECCA 3 SE	111	5-29	-	-	NONE		NONE		NONE		NONE		1-24	31	-		-		NONE		NONE		NONE					-	-
MERCED FIRE STA 2	103	8-31+	24	11-17	NONE		NONE		NONE		NONE		3- 7	31	11-15	29	11-17	24	11-17	24	NONE		NONE						253
MIDDLEWATER	109	8-14	27	11-17	NONE		NONE		NONE		NONE		1-23	29	11-16	29	11-17	27	NONE		NONE		NONE						297
MILL CREEK 2	104	7-10+	29	11-17+	NONE		NONE		NONE		NONE		3- 7	32	11-16	29	NONE		NONE		NONE		NONE						254
MINERAL	90	7-28	9	11-17	3- 9	10	4-24	20	4-26	22	5-13	28	5-14	32	9-13	31	9-24	27	11-15	13	11-15	13	11-15	13	251	205	203	134	122
MITCHELL CAVERNS	104	7-11	17	11-17	-		-		-		3-12	26	4- 4	30	11-15	30	-		-		-		NONE			-	-	-	225
MODESTO	103	8-31+	26	11-17	NONE		NONE		NONE		NONE		3- 7	32	11-16	32	11-17	26	NONE		NONE		NONE						254
MONO LAKE	94	7-11	13	11-17+	3- 9	14	4-23	20	4-24	21	4-25	26	4-26	30	9-24	29	11-12	27	11-15	16	11-15	16	11-15	16	251	206	205	201	151
MONTEREY	101	9-27	36	11-17	NONE		NONE		NONE		NONE		NONE		NONE		NONE		NONE		NONE		NONE						

See reference notes following Station Index.

Station	Highest	Date	Lowest	Date	Last spring minimum of 16° or below Date	Temp.	20° or below Date	Temp.	24° or below Date	Temp.	28° or below Date	Temp.	32° or below Date	Temp.	First fall minimum of 32° or below Date	Temp.	28° or below Date	Temp.	24° or below Date	Temp.	20° or below Date	Temp.	16° or below Date	Temp.	Number of days between dates 16° or below	20° or below	24° or below	28° or below	32° or below
MONTICELLO DAM	106	9- 7	30	11-17	NONE		NONE		NONE		NONE		3- 9	32	11-17	30	NONE		NONE		NONE		NONE						253
MOUNTAIN PASS	105	7-11	10	11-17	NONE		NONE		3-13	21	4- 5	26	4- 5	26	11-15	26	11-15	26	11-16	21	11-17	10	11-17	10			248	224	224
MT DIABLO NORTH GATE	101	9- 7	25	3-11	NONE		NONE		NONE		3-11	25	3-11	25	11-15	31	NONE		NONE		NONE		NONE						249
MOUNT HAMILTON	90	7-27	18	11-16	NONE		NONE		3- 9	23	5-12	28	5-12	28	11-14	26	11-14	26	11-15	19	11-15	19	NONE				251	186	186
MOUNT HEBRON RS	94	7-29+	- 2	11-17	4-24	14	4-27	20	5-13	23	5-14	28	6-30	31	9- 2	31	9-20	22	9-20	22	10-20	20	11-12	16	202	176	130	129	64
MOUNT SHASTA WB CITY	95	7-27	14	11-17+	NONE		3-16	19	4-24	23	4-24	23	5-13	30	9-24	28	9-24	28	11-15	23	11-16	14	11-16	14		245	205	153	134
MT WILSON FC 338B	92	7-10	16	11-16	NONE		NONE		4- 4	22	4- 8	27	4-23	32	11-12	32	11-15	22	11-15	22	11-16	16	11-16	16			225	221	203
NACIMIENTO DAM	108	7-10	20	11-17	NONE		NONE		NONE		NONE		3- 7	30	11-16	26	11-16	26	11-17	20	11-17	20	NONE						254
NAPA STATE HOSPITAL	101	9-27	28	11-17	NONE		NONE		NONE		NONE		3-11	31	11-15	30	11-17	28	NONE		NONE		NONE						249
NEEDLES CAA AP	120	7-11	32	11-18	NONE		NONE		NONE		NONE		NONE		11-18	32	NONE		NONE		NONE		NONE						
NEVADA CITY	98	9- 7	19	11-17	NONE		NONE		3-11	24	4-25	28	5-13	32	9-24	30	11-12	28	11-15	23	11-16	20	NONE				249	201	134
NEWARK	96	9-27	31	1- 8	NONE		NONE		NONE		NONE		1- 9	32	NONE		NONE		NONE		NONE		NONE						
NEWMAN	109	8-15	-	-	NONE		NONE		NONE		1-22	28	3- 3	32	-		-		-		NONE		NONE				-	-	-
NEWPORT BEACH HARBOR	92	8-15	34	11-17	NONE		NONE		NONE		NONE		NONE		NONE		NONE		NONE		NONE		NONE						
NORTH FORK RS	102	7-11	19	11-17	NONE		1-19	20	3- 9	24	3- 9	24	4-24	31	11-15	30	11-16	21	11-16	21	11-17	19	NONE			302	252	252	205
NORTH HOLLYWOOD	104	10-17+	35	3- 3+	NONE		NONE		NONE		NONE		NONE		NONE		NONE		NONE		NONE		NONE						
OAKDALE WOODWARD DAM	104	8-15	29	11-17+	NONE		NONE		NONE		NONE		3-11	31	11-15	30	NONE		NONE		NONE		NONE						249
OAKLAND	-	-	-	-	NONE		NONE		NONE		NONE		NONE		-		-		-		-		-		-	-	-	-	-
OAKLAND WB AP	97	9-26	33	11-17	NONE		NONE		NONE		NONE		NONE		NONE		NONE		NONE		NONE		NONE						
OCEANSIDE PENDLETON	90	10- 3	29	1-23	NONE		NONE		NONE		NONE		1-23	29	11-18	32	NONE		NONE		NONE		NONE						299
OJAI	105	10- 2+	25	11-17	NONE		NONE		NONE		1-22	28	3-13	31	11-17	25	11-17	25	NONE		NONE		NONE					299	249
OPIDS CAMP FC 57 BE	-	-	-	-	NONE		NONE		3-13	23	4-12	28	4-15	32	-		-		-		-		-		-	-	-	-	-
ORANGE COVE	108	7-29	27	11-17+	NONE		NONE		NONE		NONE		3-10	32	11-16	27	11-16	27	NONE		NONE		NONE						251
ORICK PRAIRIE CR PARK	94	9- 6	26	11-16	NONE		NONE		NONE		NONE		4-10	30	11-16	26	11-16	26	NONE		NONE		NONE						220
ORINDA BOWMAN	100	9- 6+	24	11-17+	NONE		NONE		NONE		3-11	28	4-24	32	11-16	24	11-16	24	11-16	24	NONE		NONE					250	206
ORLAND	108	9- 7	29	11-15+	NONE		NONE		NONE		NONE		3- 9	30	11-15	29	NONE		NONE		NONE		NONE						251
ORLEANS	109	7-27	25	11-16	NONE		NONE		NONE		3- 7	28	3- 8	32	11-16	25	11-16	25	NONE		NONE		NONE					254	253
OROVILLE 1 WSW	107	8-13+	27	11-17	NONE		NONE		NONE		NONE		3-11	32	11-15	30	11-16	28	NONE		NONE		NONE						249
OROVILLE 7 SE	105	9- 7	23	11-17	NONE		NONE		NONE		1-22	28	3-11	32	11-15	25	11-15	25	11-17	23	NONE		NONE					297	249
OXNARD	103	10- 3	34	11-17	NONE		NONE		NONE		NONE		NONE		NONE		NONE		NONE		NONE		NONE						
PALMDALE	109	7-10	20	11-17	NONE		NONE		1-22	22	3-11	28	3-12	31	11-16	27	11-16	27	11-17	20	11-17	20	NONE				299	250	249
PALMDALE CAA AP	108	7-10	17	1-22	NONE		1-23	19	1-23	19	3-10	25	4- 8	30	11-15	31	11-16	24	11-16	24	11-17	18	NONE			298	297	251	221
PALM SPRINGS	121	7-11	-	-	NONE		NONE		NONE		NONE		1-23	30	-		-		-		NONE		NONE				-	-	-
PALO ALTO CITY HALL	100	9- 7	28	11-17	NONE		NONE		NONE		NONE		1-22	32	11-17	28	11-17	28	NONE		NONE		NONE						299
PALOMAR MTN OBSY	93	7-11	17	11-16	NONE		NONE		3-13	23	4- 5	27	4- 8	30	11-11	31	11-15	27	11-16	17	11-16	17	NONE				248	224	217
PANOCHE JUNCTION	108	7-11	25	11-17	NONE		NONE		NONE		1-23	27	3-13	32	11-16	32	11-17	25	NONE		NONE		NONE					298	248
PARADISE	105	8- 2+	27	11-17+	NONE		NONE		NONE		NONE		3-10	32	11-15	31	11-16	27	NONE		NONE		NONE						250
PARKER RESERVOIR	121	7-12	36	11-18	NONE		NONE		NONE		NONE		NONE		NONE		NONE		NONE		NONE		NONE						
PASADENA	102	10-16+	33	11-17	NONE		NONE		NONE		NONE		NONE		NONE		NONE		NONE		NONE		NONE						
PASO ROBLES	109	7-10	14	11-17	NONE		NONE		1-23	24	3- 7	27	3-12	32	11-11	32	11-12	27	11-16	19	11-16	19	11-17	14			297	250	244
PASO ROBLES CAA AP	109	7-10	18	11-17	NONE		NONE		NONE		1-23	26	3-12	32	11-12	31	11-16	25	11-17	18	11-17	18	NONE					297	245
PETALUMA FIRE STA 2	102	9- 6	24	12- 1	NONE		NONE		NONE		NONE		3-17	32	11-17	28	11-17	28	12- 1	24	NONE		NONE						245
PINNACLES NM	105	7-11	20	11-17	NONE		NONE		NONE		3- 7	26	4-25	30	11-12	30	11-16	22	11-16	22	11-17	20	NONE					254	201
PISMO BEACH	102	8-11	29	11-17	NONE		NONE		NONE		NONE		NONE		11-17	29	NONE		NONE		NONE		NONE						
PLACERVILLE	103	8-16	21	11-16	NONE		NONE		1-23	23	3-11	25	4-25	31	11-12	31	11-15	26	11-16	21	NONE		NONE				297	249	201
PLACERVILLE IFG	100	9- 7	26	11-16	NONE		NONE		NONE		NONE		4- 6	31	11-15	27	11-15	27	NONE		NONE		NONE						223
POINT ARENA	92	9- 7	28	11-16	NONE		NONE		NONE		NONE		NONE		11-16	28	11-16	28	NONE		NONE		NONE						
POINT ARGUELLO LIGHT STA	-	-	-	-	-		-		-		-		-		NONE		NONE		NONE		NONE		NONE		-	-	-	-	-
PT PIEDRAS BLANCAS	80	9- 7	35	11-17	NONE		NONE		NONE		NONE		NONE		NONE		NONE		NONE		NONE		NONE						
POMONA	104	7-10	26	11-17	NONE		NONE		NONE		NONE		3- 3	31	11-16	29	11-17	26	NONE		NONE		NONE						258
PORT CHICAGO NAVAL DEPOT	101	9- 7	28	11-31+	NONE		NONE		NONE		3- 7	28	3-16	32	-		-		NONE		NONE		NONE					-	-
PORTERVILLE	106	7-29+	27	11-18	NONE		NONE		NONE		NONE		3- 9	32	11-16	31	11-18	27	NONE		NONE		NONE						252
PORTOLA	96	8- 5	2	11-17	3-18	15	4-24	17	4-27	23	5-13	25	6- 5	32	-		-		-		10-30	14	10-30	14	226	189	-	-	-
POSEY 3 E	92	7-28+	9	11-17+	3- 9	15	4- 5	20	4- 7	23	4-25	26	5-13	31	11-11	31	11-15	19	11-15	19	11-15	19	11-16	9	252	224	222	204	182
POTTER VALLEY PH	106	7-28+	22	11-16	NONE		NONE		NONE		3- 9	25	4-24	30	11-11	30	11-16	22	11-16	22	NONE		NONE					252	201
PRIEST VALLEY	104	7-12+	13	11-17	-		-		-		4-25	27	5-13	30	10-20	32	11-12	23	11-12	23	11-17	13	11-17	13	-	-	-	201	160
QUINCY RS	102	7-27	15	11-17	1-22	16	3- 7	19	4-25	22	4-30	28	5-14	32	9-11	32	9-24	21	9-24	21	10-20	20	11-17	15	299	227	152	147	120
RAMONA SPAULDING	109	7-10	21	1-22	NONE		NONE		1-24	24	1-24	24	4-25	29	11-16	29	11-17	23	11-17	23	NONE		NONE				297	297	205
RANDSBURG	106	8-11+	21	11-17	NONE		NONE		NONE		NONE		4- 7	31	11-15	31	11-16	28	11-17	21	NONE		NONE						222
RED BLUFF WB AP	108	9- 6+	28	11-17	NONE		NONE		NONE		NONE		3- 9	31	11-15	32	11-17	28	NONE		NONE		NONE						251
REDDING FIRE STA 2	108	8- 1	28	1- 7	NONE		NONE		NONE		1- 7	28	1- 8	32	11-17	32	NONE		NONE		NONE		NONE						313
REDLANDS	112	7-10	27	11-17	NONE		NONE		NONE		NONE		3- 3	32	11-17	27	11-17	27	NONE		NONE		NONE						259
REDWOOD CITY	100	9- 6	31	11-17	NONE		NONE		NONE		NONE		1- 7	32	11-17	31	NONE		NONE		NONE		NONE						314
RICHMOND	95	9-28+	35	1-18	NONE		NONE		NONE		NONE		NONE		NONE		NONE		NONE		NONE		NONE						
RICHMOND FIELD STA	99	9-22	35	11-17+	NONE		NONE		NONE		NONE		NONE		NONE		NONE		NONE		NONE		NONE						
RIVERSIDE FIRE STA 3	107	7-10	25	11-17	NONE		NONE		NONE		NONE		3- 3	32	11-16	31	11-17	25	NONE		NONE		NONE						258
RIVERSIDE CITRUS EXP STA	110	7-11	26	11-17	NONE		NONE		NONE		NONE		3- 3	31	11-16	31	11-17	26	NONE		NONE		NONE						258
ROCKLIN	108	8-15	24	11-17	NONE		NONE		NONE		1-22	28	4-24	32	11-15	25	11-15	25	11-17	24	NONE		NONE					297	205
SACRAMENTO WB AP	103	9- 6	27	11-17	NONE		NONE		NONE		NONE		1-22	30	11-16	32	11-17	27	NONE		NONE		NONE						298
SACRAMENTO WB CITY	104	9- 6	30	11-17	NONE		NONE		NONE		NONE		1-22	31	11-17	30	NONE		NONE		NONE		NONE						299
SAINT HELENA	106	9- 6	25	11-17	NONE		NONE		NONE		1- 7	27	3-18	32	11-12	32	11-17	25	NONE		NONE		NONE					314	239
SAINT MARYS COLLEGE	99	9- 6	21	11-17+	NONE		NONE		NONE		3-10	28	3-18	31	11-15	28	11-15	28	11-16	21	NONE		NONE					250	242
SALINAS 2 E	100	9-27	29	11-17	NONE		NONE		NONE		NONE		-		11-16	31	NONE		NONE		NONE		NONE						-
SALT SPRINGS PH	94	9- 6+	25	11-17+	NONE		NONE		NONE		3- 9	25	4-24	32	11-15	25	11-15	25	NONE		NONE		NONE					251	205
SALYER RS	107	7-28	27	11-16+	NONE		NONE		NONE		3-16	28	3-17	30	11-15	29	11-16	27	NONE		NONE		NONE					245	243
SAN ANTONIO CN MOUTH	103	7-10	32	11-16	NONE		NONE		NONE		NONE		NONE		11-16	32	NONE		NONE		NONE		NONE						
SAN BERNARDINO CO HOSP	112	7-10+	24	11-17	NONE		NONE		NONE		NONE		3- 3	32	11-17	24	11-17	24	11-17	24	NONE		NONE						259
SANDBERG WB	96	7-11+	21	11-16	NONE		NONE		NONE		4- 4	28	4- 7	30	11-14	30	11-15	24	11-15	24	NONE		NONE					225	221
SAN DIEGO WB AP	98	10-17	41	11-17	NONE		NONE		NONE		NONE		NONE		NONE		NONE		NONE		NONE		NONE						
SAN FERNANDO	105	10-16	33	3- 3	NONE		NONE		NONE		NONE		NONE		NONE		NONE		NONE		NONE		NONE						
S F RICHMOND SUNSET	-	-	-	-	-		-		-		-		-		NONE		NONE		NONE		NONE		NONE		-	-	-	-	-
SAN FRANCISCO WB AP	96	9-27	36	11-17	NONE		NONE		NONE		NONE		NONE		NONE		NONE		NONE		NONE		NONE						
SAN FRANCISCO FOB	92	9-26	43	11-16+	NONE		NONE		NONE		NONE		NONE		NONE		NONE		NONE		NONE		NONE						
SAN GABRIEL FIRE DEPT	107	10-16	30	11-17	NONE		NONE		NONE		NONE		NONE		11-17	30	NONE		NONE		NONE		NONE						
SAN GREGORIO 3 SE	93	9-27+	27	11-16	NONE		NONE		NONE		NONE		3-11	32	11-16	27	11-16	27	NONE		NONE		NONE						250
SAN JACINTO	111	7- 9	19	11-17	NONE		NONE		1-22	22	3- 5	26	3- 7	32	11-16	25	11-16	25	11-17	19	11-17	19	NONE				299	256	254
SAN JOSE	97	9-27	33	11-17	NONE		NONE		NONE		NONE		NONE		NONE		NONE		NONE		NONE		NONE						
SAN LUIS OBISPO POLY	99	9-20	33	11-16	NONE		NONE		NONE		NONE		NONE		NONE		NONE		NONE		NONE		NONE						
SAN MARCOS RANCH	102	7-11	15	1-22	1-22	15	1-22	15	1-23	22	4-23	27	4-28	31	11- 2	32	11-12	28	11-17	18	11-17	18	NONE			299	298	203	188
SAN MATEO	96	9-27	33	11-17+	NONE		NONE		NONE		NONE		NONE		NONE		NONE		NONE		NONE		NONE						
SAN PEDRO	100	10-16	39	11-18	NONE		NONE		NONE		NONE		NONE		NONE		NONE		NONE		NONE		NONE						
SAN RAFAEL	109	9- 6	35	11-17	NONE		NONE		NONE		NONE		NONE		NONE		NONE		NONE		NONE		NONE						
SANTA ANA FIRE STA	106	10-16	33	12-18+	NONE		NONE		NONE		NONE		NONE		NONE		NONE		NONE		NONE		NONE						
SANTA ANA RIVER PH 1	-	-	-	-	NONE		NONE		NONE		NONE		NONE		-		-		-		-		-		-	-	-	-	-
SANTA BARBARA	101	10- 3	32	11-17	NONE		NONE		NONE		NONE		NONE		11-17	32	NONE		NONE		NONE		NONE						

See reference notes following Station Index.

Station	Highest	Date	Lowest	Date	Last spring minimum of 16° or below Date	Temp.	20° or below Date	Temp.	24° or below Date	Temp.	28° or below Date	Temp.	32° or below Date	Temp.	First fall minimum of 32° or below Date	Temp.	28° or below Date	Temp.	24° or below Date	Temp.	20° or below Date	Temp.	16° or below Date	Temp.	Number of days between dates 16° or below	20° or below	24° or below	28° or below	32° or below
SANTA BARBARA CAA AP	98	10- 3	30	11-17	NONE		NONE		NONE		NONE		NONE		11-17	30	NONE		NONE		NONE		NONE						
SANTA CLARA UNIVERSITY	-	-	32	11-17	NONE		NONE		NONE		NONE		NONE		11-17	32	NONE		NONE		NONE		NONE						
SANTA CRUZ	98	9-27+	31	11-18	NONE		NONE		NONE		NONE		3- 7	32	11-17	32	NONE		NONE		NONE		NONE						255
SANTA MARIA	96	9-16	28	11-17	NONE		NONE		NONE		NONE		1-28	31	11-16	30	11-17	28	NONE		NONE		NONE						292
SANTA MARIA WB AP	96	9- 6	25	11-17	NONE		NONE		NONE		NONE		3- 7	31	11-16	29	11-17	25	NONE		NONE		NONE						254
SANTA MONICA PIER	86	10-29	43	11-17+	NONE		NONE		NONE		NONE		NONE		NONE		NONE		NONE		NONE		NONE						
SANTA PAULA	108	10-17	30	11-17+	NONE		NONE		NONE		NONE		1-23	31	11-16	30	NONE		NONE		NONE		NONE						297
SANTA ROSA	102	9- 7	27	11-16	NONE		NONE		NONE		NONE		3-17	32	11-15	31	11-16	27	NONE		NONE		NONE						243
SCOTIA	95	9- 7	28	11-16	NONE		NONE		NONE		NONE		NONE		11-16	28	11-16	28	NONE		NONE		NONE						
SHASTA DAM	107	8-15	32	3-14+	NONE		NONE		NONE		NONE		3-14	32	NONE		NONE		NONE		NONE		NONE						
SIERRA CITY	99	9- 7+	16	11-17	NONE		3-15	19	3-15	19	4-26	28	4-29	32	11-13	30	11-15	19	11-15	19	11-15	19	11-17	16		245	245	203	198
SIERRA MADRE 1 N	-	-	-	-	NONE		NONE		NONE		NONE		NONE		-		-		-		-		-		-	-	-	-	-
SIERRAVILLE RS	95	7-28	0	11-17	3-15	15	4-24	19	4-27	21	5-14	27	6- 4	32	9-24	22	9-24	22	9-24	22	10-21	20	10-30	16	229	180	150	133	112
SODA SPRINGS	-	-	-	-	-		-		-		-		6-28	29	7- 3	28	7- 3	28	-		-		-		-	-	-	-	5
SONOMA	105	9- 6	25	11-17	NONE		NONE		NONE		3- 7	28	3-19	32	11-12	32	11-17	25	NONE		NONE		NONE					255	238
SONORA	104	9- 7+	26	11-17+	NONE		NONE		NONE		3- 1	28	3-12	32	11-15	30	11-16	26	NONE		NONE		NONE					260	248
SO ENTRANCE YOSEMITE NP	93	7-20+	9	11-16	3-10	16	3-13	19	4-24	24	4-25	26	6- 9	31	9-12	32	9-24	26	11- 1	24	11-13	20	11-16	9	251	245	191	152	95
øSQUAW VALLEY LODGE	87	8-31+	- 7	11-17	4-24	13	4-27	20	5-13	23	5-14	26	6-28	31	9-13	27	9-13	27	9-24	22	10-21	20	11-12	16	202	177	134	122	77
SQUIRREL INN 2	88	7-10	17	11-17	NONE		3- 9	19	4- 5	23	4- 7	28	5-14	32	11-15	25	11-15	25	11-16	18	11-16	18	NONE			252	225	222	185
STOCKTON CAA AP	103	8-31	26	11-17	NONE		NONE		NONE		NONE		3- 1	29	11-16	31	11-17	26	NONE		NONE		NONE						260
STOCKTON FIRE STA 4	99	9- 1+	26	11-17+	NONE		NONE		NONE		1-16	27	3- 7	31	11-17	26	11-17	26	NONE		NONE		NONE					305	255
STOCKTON MOWRY BRIDGE	102	8-31+	23	11-17	NONE		NONE		NONE		NONE		3-12	31	11-17	23	11-17	23	11-17	23	NONE		NONE						250
STONY GORGE RESERVOIR	107	7-27	28	11-29+	NONE		NONE		NONE		1- 7	28	4-24	32	11-15	28	11-15	28	NONE		NONE		NONE					312	205
STRAWBERRY VALLEY	98	7-27	20	11-17	NONE		NONE		3- 9	24	3-18	28	4-25	30	11-14	30	11-15	22	11-15	22	11-17	20	NONE				251	242	203
SUNLAND	108	8-31	30	11-18	NONE		NONE		NONE		NONE		11-18	30	NONE		NONE		NONE		NONE		NONE						
SUSANVILLE AP	96	8-13+	10	11-17+	3- 7	10	4-24	19	4-27	24	5-13	26	6- 5	32	9-24	23	9-24	23	9-24	23	11-12	18	11-17	10	255	202	150	134	111
TABLE MTN	-	-	10	11-16	4- 4	16	4- 8	19	4- 8	19	5-12	28	5-13	32	11-10	32	11-11	28	11-15	22	11-16	10	11-16	10	226	222	221	183	181
TAHOE	84	8-15	6	11-17	4- 8	16	4-24	18	4-26	24	5-13	27	6- 4	32	9-13	31	9-24	27	11-12	23	11-15	10	11-15	10	221	205	200	134	101
TEHACHAPI	97	8-31	[illegible]	11-17	NONE		3- 1	18	3- 7	24	3-19	25	4-23	32	10-30	32	11-12	28	11-16	18	11-16	18	11-17	6		260	254	238	190
TEJON RANCHO	108	7-28	31	11-16	NONE		NONE		NONE		NONE		3- 6	32	11-16	31	NONE		NONE		NONE		NONE						255
THERMAL CAA AP	117	7-11+	26	11-18	NONE		NONE		NONE		NONE		1-24	31	11-17	27	11-17	27	NONE		NONE		NONE						297
THREE RIV EDISON PH 2	108	7-29	26	11-17	NONE		NONE		NONE		NONE		3- 9	30	11-16	28	11-16	28	NONE		NONE		NONE						252
TIGER CREEK PH	100	9- 6	24	11-16	NONE		NONE		NONE		3- 9	28	4-24	31	11-12	32	11-16	24	11-16	24	NONE		NONE					252	202
TORRANCE	105	10-16	32	11-17	NONE		NONE		NONE		NONE		NONE		11-17	32	NONE		NONE		NONE		NONE						
TRACY CARBONA	102	9- 7+	27	1-23+	NONE		NONE		NONE		1-23	27	1-23	27	11-17	29	NONE		NONE		NONE		NONE						298
TRACY PUMPING PLANT	105	9- 6	26	11-17	NONE		NONE		NONE		1-22	28	3-12	32	11-17	26	11-17	26	NONE		NONE		NONE					299	250
TRONA	114	7-13	23	11-17	NONE		NONE		NONE		1-23	26	3- 4	32	11-17	23	11-17	23	11-17	23	NONE		NONE					298	258
TRUCKEE RS	90	8- 7	- 4	11-17	4-23	14	4-29	20	5-13	24	6-13	27	6-30	32	9-13	28	9-13	28	9-24	20	9-24	20	10-30	15	190	148	134	92	75
TULELAKE	97	7-[illegible]	[illegible]	11-17	3-16	15	4-27	19	4-27	19	5-13	28	6-30	31	9-14	31	9-20	27	9-24	24	10-20	19	11-16	15	245	176	150	130	76
TURNTABLE CREEK	105	9- 7+	32	11-16+	NONE		NONE		NONE		NONE		1-24	32	11-15	32	NONE		NONE		NONE		NONE						295
TUSTIN IRVINE RANCH	107	10-16	26	11-17	NONE		NONE		NONE		NONE		1-23	31	11-16	28	11-16	28	NONE		NONE		NONE						297
TWENTYNINE PALMS	115	7-12+	21	11-18	NONE		NONE		NONE		NONE		3-12	30	11-16	31	11-17	22	11-17	22	NONE		NONE						249
TWIN LAKES	78	7-27	-	-	4-26	16	5-13	20	5-13	20	6-30	28	6-30	28	-		9-24	22	9-24	22	-		-		-	-	134	86	-
UKIAH	107	7-27	22	11-16	NONE		NONE		NONE		1- 8	27	4- 6	31	11-15	31	11-16	22	11-16	22	NONE		NONE					312	223
U C L A	103	10-16+	33	11-17	NONE		NONE		NONE		NONE		NONE		NONE		NONE		NONE		NONE		NONE						
UPLAND	104	7- 9	32	11-16	NONE		NONE		NONE		NONE		NONE		11-16	32	NONE		NONE		NONE		NONE						
UPPER LAKE RS	103	9- 1+	20	1- 7	NONE		1- 7	20	3- 7	23	3-12	27	5- 1	30	9-23	31	9-24	28	-		NONE		NONE				-	196	145
UPPER SAN LEANDRO FILTERS	95	9-27	32	11-17	-		-		-		-		-		11-17	32	NONE		NONE		NONE		NONE		-	-	-	-	-
VACAVILLE	106	9- 6	26	11-17	NONE		NONE		NONE		NONE		3-17	32	11-17	26	11-17	26	NONE		NONE		NONE						245
VALYERMO RS	102	8-12+	-	-	NONE		1-21	20	3-14	24	4-24	27	5-13	31	10-21	32	-		-		NONE		NONE				-	-	161
VICTORVILLE PUMP PLANT	106	7-13+	14	3- 1	3- 1	14	3- 1	14	3- 3	23	3-10	25	4- 5	30	11-13	32	11-17	15	11-17	15	11-17	15	11-17	15	261	261	259	252	222
VISALIA	105	8-15+	28	11-18	NONE		NONE		NONE		NONE		1-23	31	11-16	29	11-18	28	NONE		NONE		NONE						297
VISTA	101	10-16	30	11-17	NONE		NONE		NONE		NONE		NONE		11-17	30	NONE		NONE		NONE		NONE						
VOLTA PH	103	9- 6	25	11-17	NONE		NONE		NONE		3- 9	28	3-16	32	11-15	28	11-15	28	NONE		NONE		NONE					251	244
WALNUT CREEK 2 ESE	103	9- 7	24	11-17+	NONE		NONE		NONE		NONE		3-11	31	11-15	29	11-16	24	11-16	24	NONE		NONE						249
WALNUT GROVE	101	8-31	25	11-17	NONE		NONE		NONE		NONE		1-22	29	11-15	32	11-17	25	NONE		NONE		NONE						297
WARNER SPRINGS	104	7-11	15	11-17	NONE		1-23	20	3- 8	24	4-25	25	4-25	25	11- 1	32	11-16	24	11-16	24	11-17	15	11-17	15		298	253	205	190
WASCO	106	7-29	27	11-17	NONE		NONE		NONE		NONE		1-23	29	11-16	31	11-17	27	NONE		NONE		NONE						297
WATSONVILLE WATERWORKS	99	9-28	28	11-17	NONE		NONE		NONE		NONE		3- 7	32	11-17	28	11-17	28	NONE		NONE		NONE						255
WEAVERVILLE RS	104	7-29	17	11-16	NONE		3- 2	20	3-10	24	4-25	27	4-27	31	9-24	24	9-24	24	9-24	24	11-16	17	NONE			259	198	152	150
WEED 1 S	94	7-29+	10	11-17	3-17	16	4-24	20	4-27	24	5-14	28	6-30	32	-		10-21	20	10-21	20	10-21	20	11-16	11	244	180	177	160	-
WHEELER	88	9-26	33	3-30	NONE		NONE		NONE		NONE		NONE		NONE		NONE		NONE		NONE		NONE						
WHITE MOUNTAIN 1	74	7-19	-16	3- 2	5-13	6	6- 7	19	6-13	24	6-25	27	6-30	31	7- [illegible]	27	7- 2	27	9-14	23	9-24	13	9-24	13	134	109	93	7	2
WHITE MOUNTAIN 2	60	8-12+	-28	11-17	6-13	16	6-14	18	6-30	23	6-30	23	6-30	23	7- 1	18	7- 1	18	7- 1	18	7- 1	18	9-24	4	103	17	1	1	1
WILLIAMS	108	8- 2	25	11-16	NONE		NONE		NONE		NONE		3-15	32	11-15	28	11-15	28	NONE		NONE		NONE						245
WILLOWS	108	9- 7	28	11-17	NONE		NONE		NONE		NONE		3- 9	30	11-15	30	11-17	28	NONE		NONE		NONE						251
WINTERS	107	8-13	28	11-17	NONE		NONE		NONE		NONE		1-23	31	11-17	28	11-17	28	NONE		NONE		NONE						298
WOODFORDS	97	7- 8	4	11-17	3-13	14	4-24	20	4-24	20	4-25	27	4-30	30	9-24	27	9-24	27	11-14	24	11-15	10	11-15	10	247	205	204	152	147
WOODLAND 1 WNW	109	9- 7	25	11-17	NONE		NONE		NONE		1-22	28	3-15	32	11-15	30	11-17	25	NONE		NONE		NONE					299	245
YORBA LINDA	109	10-16	29	11-17	NONE		NONE		NONE		NONE		NONE		11-16	30	NONE		NONE		NONE		NONE						
YOSEMITE NP	96	8-14	16	11-16	NONE		1-22	20	3-13	23	4- 8	28	4-24	32	10-20	32	11-15	21	11-15	21	11-16	16	11-16	16		298	247	221	179
YREKA	102	7-29	18	11-16	NONE		NONE		3-16	24	4-24	25	5-13	32	9-24	30	11-11	25	11-16	18	11-16	18	NONE				245	201	134

ø DATA FROM MARCH 17 THROUGH END OF MONTH FROM ALTERNATE LOCATION 1/2 MILE EAST OF OFFICIAL STATION AND AT SAME ELEVATION.

NOTE: For narrative summary of unusual or outstanding weather during 1958 please refer to each monthly issue of this publication.

See reference notes following Station Index.

Station		Jan	Feb	Mar	Apr.	May	June	July	Aug.	Sept.	Oct.	Nov.	Dec.	Annual
ANTIOCH PUMPING PLANT 3	EVAP	1.22	1.33	3.18	6.23	-	-	-	-	7.98	5.00	2.81	1.24	-
	DEP	-	-	-	-	-	-	-	-	-	-	-	-	-
	WIND	-	-	-	-	-	-	-	-	-	-	-	-	-
AVENAL 9 SSE	EVAP	2.36	2.55	3.83	8.69	13.95	16.06	B18.61	-	12.11	9.43	4.27	2.76	-
	DEP	-	-	-	-	-	-	-	-	-	-	-	-	-
	WIND	-	-	-	-	-	-	-	-	-	-	-	-	-
BACKUS RANCH	EVAP	2.90	3.61	3.82	8.71	12.03	14.29	B17.19	16.45	11.70	8.82	5.72	5.81	111.05
	DEP	- .14	- .10	-2.32	- .71	-1.48	-2.20	-1.60	-1.35	-1.05	1.20	1.34	2.89	-5.52
	WIND	1830	2037	1869	3025	1821	2524	2542	2068	1554	682	1419	484	21855
	MAX	53.6	61.1	61.8	73.5	85.7	87.0	90.1	91.7	83.7	75.8	60.3	53.9	73.2
	MIN	34.2	41.8	38.5	45.0	53.2	54.8	60.6	63.9	56.0	51.3	39.8	35.2	47.9
BEAUMONT PUMPING PLANT	EVAP	B 2.84	B 2.64	-	-	-	8.68	9.69	B 8.75	B 8.49	6.71	B 3.60	4.07	-
	DEP	-	-	-	-	-	-	-	-	-	-	-	-	-
	WIND	755	682	653	B 825	730	1030	1072	980	973	882	761	1060	10403
BERRYESSA LAKE	EVAP	.79	.81	2.35	5.49	8.97	10.12	12.40	12.75	9.20	7.29	-	1.88	-
	DEP	-	-	-	-	-	-	-	-	-	-	-	-	-
	WIND	1267	1644	1890	1410	1603	1895	2006	1796	1494	1392	-	979	-
	MAX	-	61.3	61.9	76.7	85.1	87.9	-	92.0	88.7	80.0	-	58.7	-
	MIN	-	49.1	42.3	49.2	55.9	58.4	-	64.6	60.0	54.7	-	42.4	-
BOCA	EVAP	-	-	-	-	8.26	7.49	B 8.74	8.67	7.61	5.30	-	-	-
	DEP	-	-	-	-	1.28	- .79	-1.82	- .81	.61	1.26	-	-	-
	WIND	1685	1777	2317	2308	1777	1594	1295	1221	1505	1289	1621	1187	19576
BURLINGAME	EVAP	B 1.23	B 1.57	3.18	5.92	7.34	7.69	7.52	7.72	6.90	4.08	2.41	1.23	56.79
	DEP	-	-	-	-	-	-	-	-	-	-	-	-	-
	WIND	1502	1667	2058	3015	2372	3031	2766	2422	2240	1939	1627	814	25453
	MAX	58.5	64.7	66.2	73.7	82.1	83.5	83.1	84.8	83.4	74.4	65.2	60.8	73.4
	MIN	43.5	50.1	45.0	48.3	53.7	58.0	57.7	58.6	56.2	52.5	47.1	45.5	51.4
CACHUMA DAM	EVAP	2.81	B 3.06	B 3.50	6.31	7.01	9.18	9.35	8.91	7.96	6.04	4.46	4.05	72.64
	DEP	-	-	-	-	-	-	-	-	-	-	-	-	-
	WIND	1640	B 1752	-	1981	1352	1665	1178	1042	1355	1260	1586	1595	-
CAMP PARDEE	EVAP	.39	.84	B 1.63	B 4.21	6.99	8.44	10.55	10.44	7.97	4.96	2.33	1.82	60.57
	DEP	- .35	- .26	- .61	.68	.10	- .82	- .97	.43	.44	1.26	1.04	1.08	2.02
	WIND	851	895	1006	823	830	1041	1099	994	907	659	663	625	10393
CHICO EXP STA	EVAP	B .90	-	B 2.82	-	B 7.54	8.44	B 9.93	8.70	8.09	5.16	2.16	B 1.59	-
	DEP	-	-	-	-	-	-	-	-	-	-	-	-	-
	WIND	1246	1701	1427	1358	1022	1202	894	628	945	774	612	630	12439
CHULA VISTA	EVAP	3.25	3.49	4.62	6.92	7.39	8.11	8.35	7.41	6.61	5.83	3.86	3.28	69.12
	DEP	.43	.25	- .28	1.13	.61	1.13	.81	.25	.64	1.09	.20	.49	6.75
	WIND	1611	2182	2661	2750	3092	2966	3074	3024	2316	2037	1960	1484	29157
	MAX	65.3	70.0	70.0	78.1	80.4	84.3	85.3	84.9	84.1	80.7	-	66.4	-
	MIN	43.4	49.8	47.5	52.7	57.1	60.5	63.1	66.0	61.9	58.1	-	43.0	-
COW CREEK	EVAP	-	-	-	-	17.98	21.71	22.44	19.16	17.90	11.09	B 6.70	3.68	-
	DEP	-	-	-	-	-	-	-	-	-	-	-	-	-
	WIND	-	-	-	-	1726	2258	1503	1448	1831	675	-	-	-
	MAX	-	-	-	-	92.9	94.7	101.1	102.0	94.4	86.4	69.8	63.7	-
	MIN	-	-	-	-	68.2	68.8	76.3	77.2	71.6	65.4	53.5	43.7	-
DAVIS AGR COLLEGE	EVAP	.94	1.15	2.95	6.11	8.18	9.47	10.33	10.70	8.93	6.20	3.02	1.65	69.63
	DEP	- .35	- .67	- .69	.60	- .02	- .22	- .42	1.01	.93	1.20	.59	.45	2.41
	WIND	1440	1424	1890	1811	1080	1521	1283	977	1543	1259	1195	741	16164
DUTTONS LANDING	EVAP	1.50	B 1.79	3.51	5.65	6.87	7.94	7.59	7.69	7.57	4.54	2.66	1.73	59.04
	DEP	-	-	-	-	-	-	-	-	-	-	-	-	-
	WIND	2461	2347	2596	2706	2576	3420	4016	3611	2924	2181	2043	1492	32373
	MAX	56.8	62.3	-	74.5	81.1	-	80.8	-	-	75.3	-	59.5	-
	MIN	37.9	47.0	-	47.2	51.7	-	56.5	-	-	51.3	-	41.6	-
FALL RIVER MILLS INTAKE	EVAP	-	-	-	B 6.14	B 8.59	B 8.60	11.43	11.71	8.20	5.23	-	-	-
	DEP	-	-	-	1.30	1.24	- .42	- .65	.89	1.11	1.44	-	-	-
	WIND	910	1501	2086	2235	2479	2202	1908	2000	1791	1426	1175	774	20487
FOLSOM DAM	EVAP	.89	1.12	2.89	B 6.29	8.48	9.81	10.98	11.08	8.60	5.82	2.72	1.71	70.39
	DEP	-	-	-	-	-	-	-	-	-	-	-	-	-
	WIND	1666	1930	2106	2024	1689	1910	1847	1545	1742	1526	1488	1272	20745
FRIANT GOVT CAMP	EVAP	1.42	2.14	3.47	6.10	10.93	13.41	16.39	16.12	11.47	8.42	4.22	2.89	96.98
	DEP	.17	.19	- .21	.43	.65	- .36	.55	2.36	1.63	2.70	1.62	1.64	11.37
	WIND	1535	1675	2110	1549	1453	1917	1863	1740	1570	1227	1332	1184	19155
	MAX	54.6	63.4	65.4	76.7	87.2	89.0	93.1	93.8	87.3	80.6	64.5	58.6	76.0
	MIN	40.2	45.6	42.2	49.1	57.7	59.0	63.7	66.8	59.8	55.4	44.2	40.6	52.0
HAMILTON AFB 1 E	EVAP	B 2.67	B 1.78	3.60	5.69	7.76	8.10	8.28	-	7.38	-	-	-	-
	DEP	-	-	-	-	-	-	-	-	-	-	-	-	-
	WIND	1930	2427	2328	1774	2339	2449	2552	-	1434	-	-	-	-
	MAX	56.7	62.2	64.7	77.2	83.1	84.4	83.8	-	83.9	-	-	-	-
	MIN	41.1	49.8	43.3	49.4	52.9	57.1	57.7	-	56.5	-	-	-	-
HETCH HETCHY	EVAP	-	-	-	-	6.45	B 7.03	7.70	8.05	5.67	3.48	-	-	-
	DEP	-	-	-	-	-	-	-	-	-	-	-	-	-
	WIND	-	-	-	-	-	-	-	-	-	-	-	-	-
JOICE ISLAND	EVAP	B 1.31	B 1.52	2.06	-	6.42	6.75	8.49	8.72	7.09	4.52	2.02	.98	-
	DEP	-	-	-	-	-	-	-	-	-	-	-	-	-
	WIND	B 2603	B 1393	2120	-	2807	2993	2435	3747	2533	1725	1161	534	-
KETTLEMAN CITY 1 SSW	EVAP	B 2.10	3.02	B 4.06	8.28	12.37	13.17	15.87	B15.66	B10.74	8.20	B 4.36	2.73	100.56
	DEP	-	-	-	-	-	-	-	-	-	-	-	-	-
	WIND	2020	B 1993	B 2157	B 2495	2067	2035	2023	1925	1734	1483	1366	1252	22550
LAKESHORE	EVAP	B .79	-	B 2.17	B 4.92	B 6.22	6.18	8.81	9.11	6.05	3.66	B 1.63	B .97	-
	DEP	-	-	-	-	-	-	-	-	-	-	-	-	-
	WIND	436	617	680	647	243	341	422	379	407	390	299	287	5148
LAKE SPAULDING DAM	EVAP	-	-	-	-	8.18	8.64	11.50	12.23	10.33	7.93	-	-	-
	DEP	-	-	-	-	-	-	-	-	-	-	-	-	-
	WIND	-	-	-	-	-	-	-	-	-	-	-	-	-
LODI	EVAP	.98	1.86	3.00	6.13	8.73	9.08	9.86	9.61	7.30	4.36	2.31	1.19	64.41
	DEP	- .04	.02	- .59	.35	- .14	-1.61	-2.04	- .71	- .44	- .08	.31	.19	- 4.78
	WIND	1748	2052	2055	2320	2218	2375	2001	1571	1354	956	1028	827	20505
MANDEVILLE ISLAND	EVAP	.94	2.16	3.64	7.25	8.69	8.23	9.88	10.46	8.35	5.46	3.02	1.16	69.24
	DEP	-	-	-	-	-	-	-	-	-	-	-	-	-
	WIND	3129	4121	4562	5585	4890	3569	3984	3853	2572	1596	1549	-	-
	MAX	54.2	63.1	65.7	74.5	81.7	86.9	88.6	89.8	86.2	78.6	64.5	62.2	74.7
	MIN	40.0	47.3	44.1	49.3	53.7	58.7	60.3	61.5	58.9	54.8	45.5	38.1	51.0
MONTICELLO DAM	EVAP	.88	B 1.12	2.36	4.85	7.21	7.84	10.20	10.29	8.10	5.75	2.57	1.63	62.80
	DEP	-	-	-	-	-	-	-	-	-	-	-	-	-
	WIND	340	728	513	258	150	626	694	673	774	567	745	523	6591
	MAX	54.1	61.0	61.6	75.9	86.5	88.3	95.5	95.7	87.6	79.4	64.6	58.4	75.7
	MIN	38.1	47.4	40.2	49.2	55.4	58.7	63.4	64.4	58.6	54.3	44.7	41.7	51.3
NACIMIENTO DAM	EVAP	1.23	B 1.75	B 2.53	B 4.86	7.50	8.51	11.03	10.81	B 8.03	5.40	3.58	2.83	68.06
	DEP	-	-	-	-	-	-	-	-	-	-	-	-	-
	WIND	-	-	-	-	-	-	-	-	-	-	-	-	-

See reference notes following Station Index

Station		Jan.	Feb.	Mar	Apr	May	June	July	Aug.	Sept.	Oct	Nov.	Dec.	Annual
NEWARK	EVAP	B 1.17	1.51	B 2.95	4.43	6.60	7.46	7.34	7.58	6.87	4.11	2.19	1.32	53.53
	DEP	- .19	- .39	- .47	- .62	- .59	- .81	-1.41	- .15	.27	- .21	- .16	.06	- 4.67
	WIND	1119	1425	1391	1143	1109	1568	1455	1332	1252	890	893	456	14033
OAKDALE WOODWARD DAM	EVAP	B 1.02	B 1.84	B 3.43	B 5.53	9.07	B10.30	11.78	12.67	9.37	6.56	2.87	1.72	76.16
	DEP	- .19	.08	.13	.27	- .36	-2.16	-2.86	- .10	.42	1.38	.36	.56	-2.47
	WIND	4243	5060	4610	3720	1756	2012	2135	1815	1491	1504	1627	1919	31892
PLACERVILLE IFG	EVAP	B 1.75	B 1.29	-	B 5.03	6.95	7.19	9.06	9.09	6.82	5.13	2.11	1.89	-
	DEP	-	-	-	-	-	-	-	-	-	-	-	-	-
	WIND	-	-	-	-	-	-	-	-	-	-	-	-	-
RICHMOND FIELD STA	EVAP	1.70	-	B 4.04	-	-	-	B 6.32	6.74	6.75	4.09	2.54	1.83	-
	DEP	-	-	-	-	-	-	-	-	-	-	-	-	-
	WIND	1592	-	B 2602	2243	-	-	B 3500	4050	2315	2155	1080	790	-
RIVERSIDE CITRUS EXP STA	EVAP	3.11	B 2.50	3.21	B 6.20	6.99	8.65	9.19	8.09	B 8.05	6.02	3.41	3.05	68.47
	DEP	-	-	-	-	-	-	-	-	-	-	-	-	-
	WIND	-	-	-	-	-	-	-	-	-	-	-	-	-
SALT SPRINGS PH	EVAP	2.06	B 1.22	B 1.84	B 6.21	B 6.85	5.88	8.67	10.00	8.56	6.80	2.77	3.58	64.44
	DEP	-	-	-	-	-	-	-	-	-	-	-	-	-
	WIND	-	-	-	-	-	-	-	-	-	-	-	-	-
SHASTA DAM	EVAP	B 1.80	B 1.18	2.65	5.65	7.48	B 7.55	10.31	10.89	8.67	6.24	2.69	B 2.37	67.48
	DEP	-	-	-	-	-	-	-	-	-	-	-	-	-
	WIND	1723	1200	1547	1678	1433	1320	1595	1686	1879	1870	1522	1523	18976
STOCKTON MOWRY BRIDGE	EVAP	.55	1.34	2.76	6.08	9.12	9.99	10.79	10.11	8.01	4.99	2.64	1.06	67.44
	DEP	-	-	-	-	-	-	-	-	-	-	-	-	-
	WIND	1000	1225	1495	1945	2135	2705	2100	1210	1350	955	965	755	17840
	MAX	53.2	60.9	63.9	77.7	85.2	87.0	93.7	96.7	89.6	79.7	63.1	55.6	75.5
	MIN	41.0	48.7	44.9	50.9	54.8	58.2	61.5	64.1	59.9	55.2	44.4	40.5	52.0
TAHOE	EVAP	-	-	-	-	-	4.70	5.47	5.22	3.67	1.63	-	-	-
	DEP	-	-	-	-	-	.39	- .02	- .50	- .51	- .87	-	-	-
	WIND	1397	882	1710	B 1304	1115	202	48	52	275	408	859	1275	9527
TRACY PUMPING PLANT	EVAP	1.25	1.64	3.44	8.09	11.90	13.56	15.67	15.11	11.74	7.16	4.32	1.92	95.80
	DEP	-	-	-	-	-	-	-	-	-	-	-	-	-
	WIND	1728	2091	2670	4292	5331	6235	6323	4514	3637	2372	2096	877	42166
TULELAKE	EVAP	-	-	-	-	8.32	B 7.75	9.32	9.52	6.40	4.57	-	-	-
	DEP	-	-	-	-	-	-	-	-	-	-	-	-	-
	WIND	-	-	-	-	-	-	-	-	-	-	-	-	-
TURNTABLE CREEK	EVAP	B 2.24	-	B 2.97	B 6.60	6.54	B 6.44	8.80	10.56	10.06	7.94	3.18	B 3.03	-
	DEP	-	-	-	-	-	-	-	-	-	-	-	-	-
	WIND	2378	1891	2311	2518	1567	1559	1571	1785	2530	2320	1894	2069	24393
WALNUT GROVE	EVAP	B 1.83	-	-	B 5.47	8.22	8.98	B 9.41	B 9.59	6.29	B 4.65	2.87	1.31	-
	DEP	-	-	-	-	-	-	-	-	-	-	-	-	-
	WIND	1229	1420	1750	1595	1995	2270	2138	1616	1064	787	963	394	17221

MAX AND MIN IN TABLE 4 REFER TO MEAN MAXIMUM AND MINIMUM TEMPERATURES OF WATER IN PAN.

TOTAL PRECIPITATION

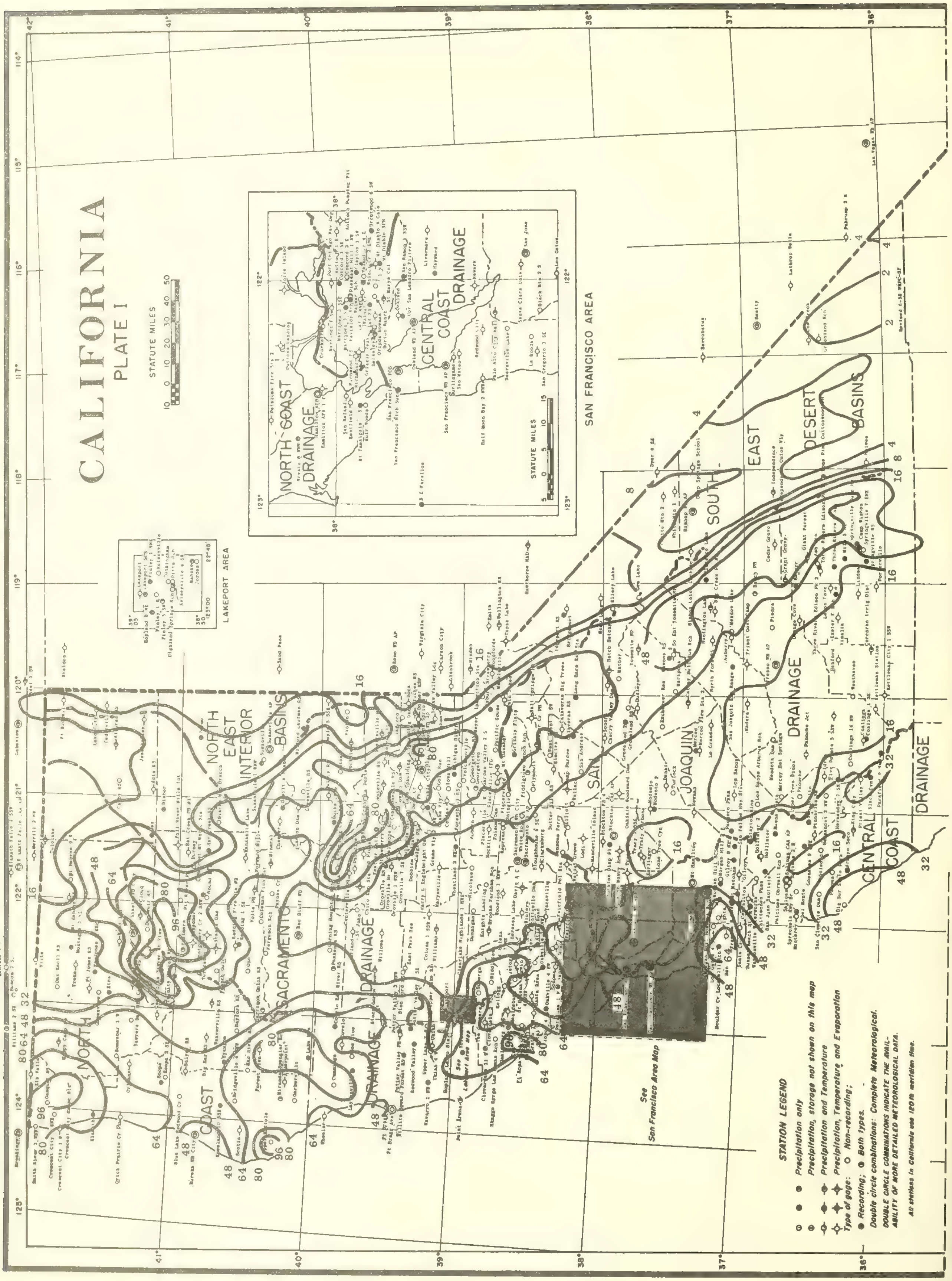

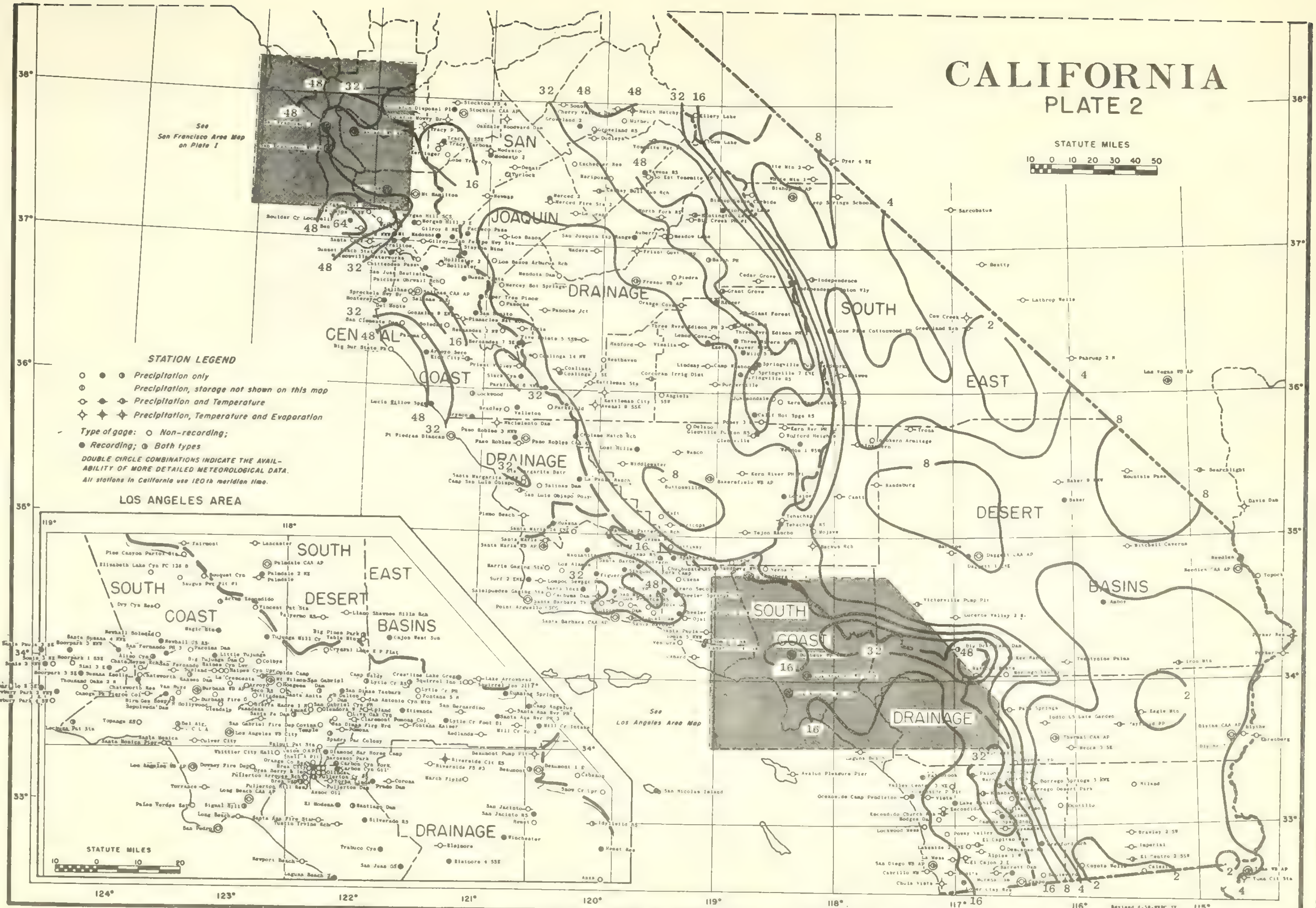

ISOLINES ARE DRAWN THROUGH POINTS OF APPROXIMATELY EQUAL VALUE. CAUTION SHOULD BE USED IN INTERPOLATING ON THESE MAPS, PARTICULARLY IN MOUNTAINOUS AREAS.

AVERAGE TEMPERATURE

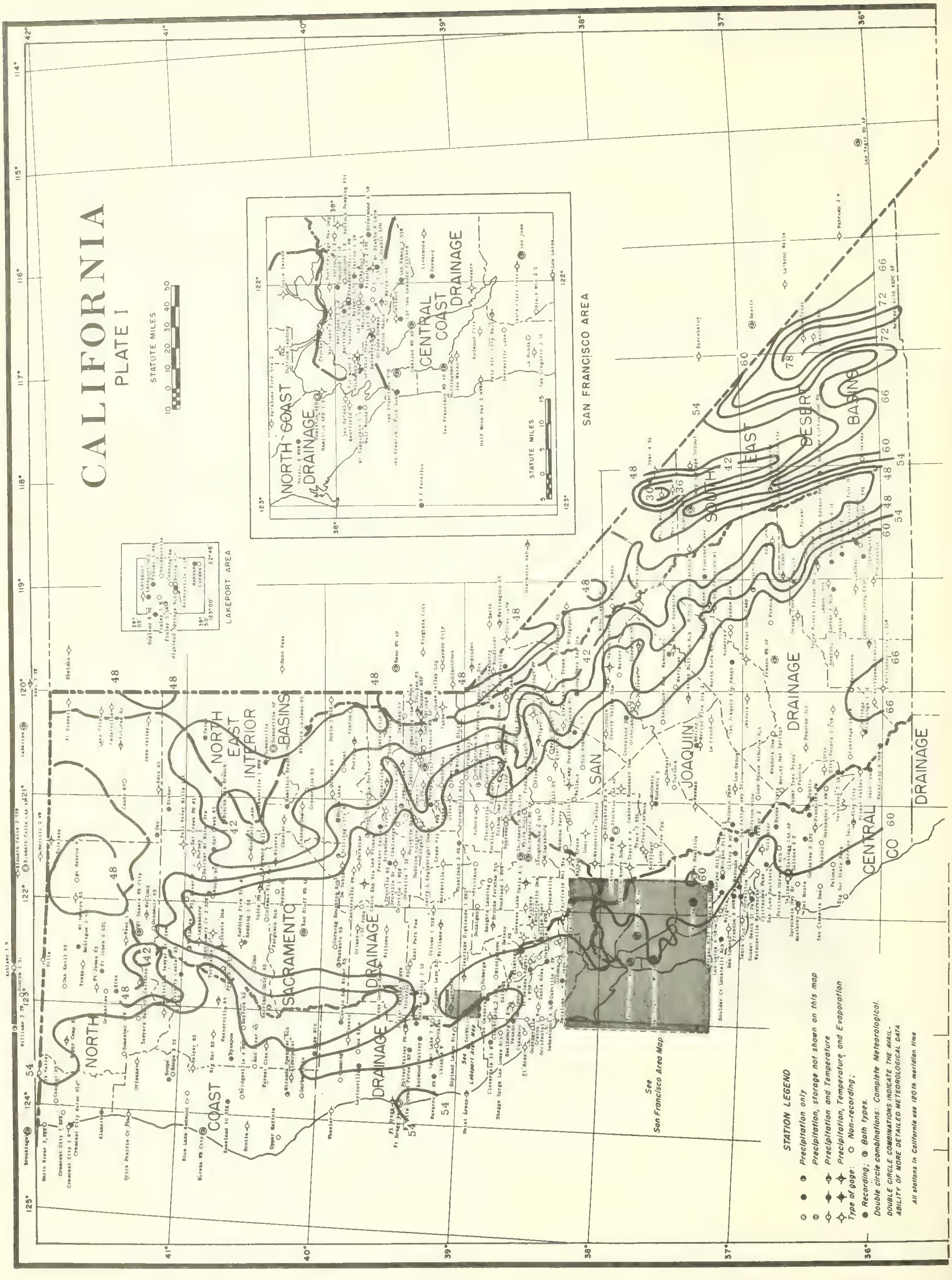

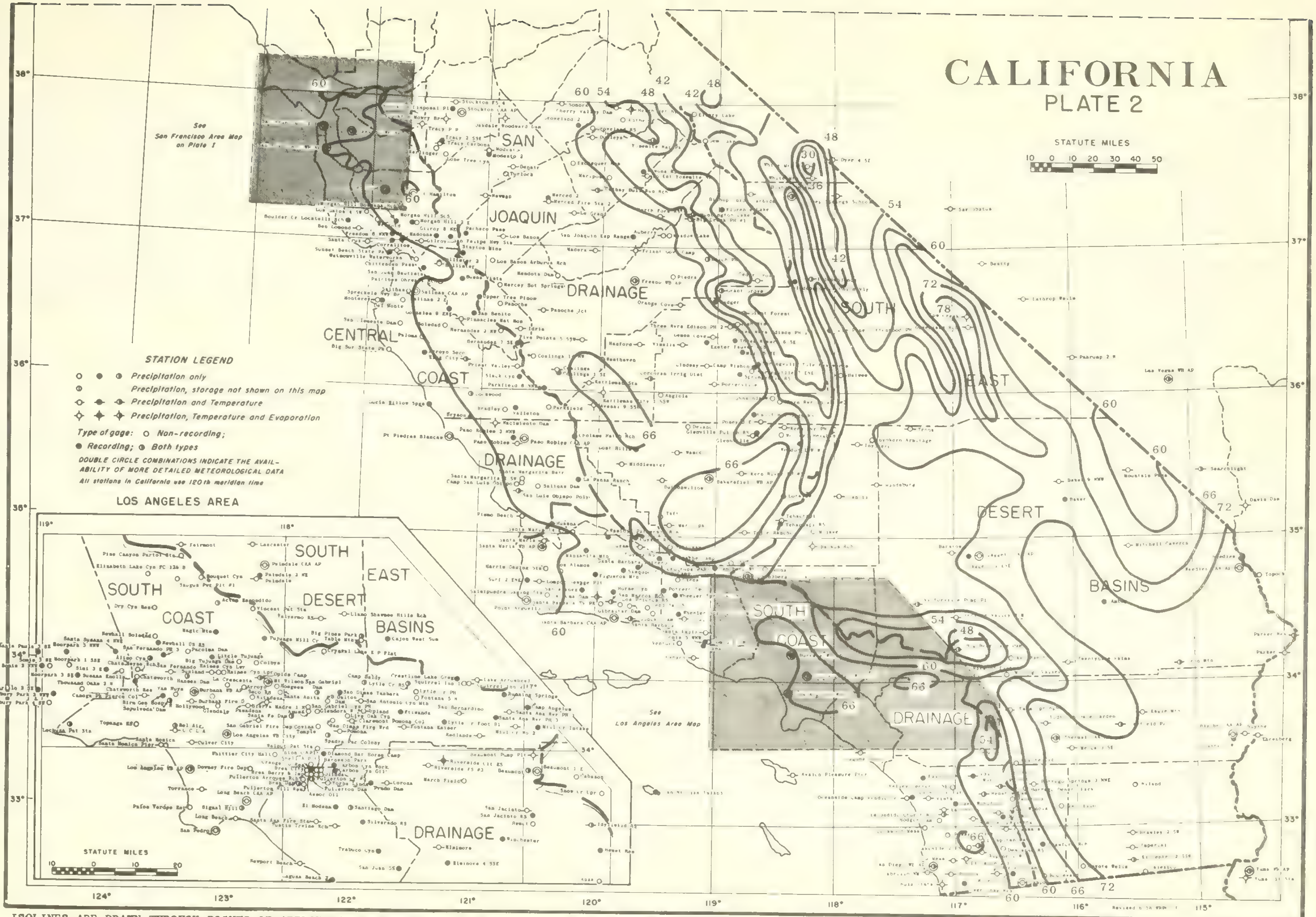

ISOLINES ARE DRAWN THROUGH POINTS OF APPROXIMATELY EQUAL VALUE. CAUTION SHOULD BE USED IN INTERPOLATING ON THESE MAPS, PARTICULARLY IN MOUNTAINOUS AREAS.

STATION INDEX

Station	Index No.	County	Drainage‡	Latitude	Longitude	Elevation	Years of record: Temp.	Years of record: Precip.	Years of record: Evap.	Opened or closed during yr.: Month opened	Opened or closed during yr.: Month closed	Refer to tables
ACTON ESCONDIDO CANYON FC 261 B E	0014	LOS ANGELES	29	34 30	118 17	2920		62				2 C
ADIN RANGER STATION	0029	MODOC	21	41 12	120 57	4193	2	15				1 2 3
ALAMO 1 N	0064	CONTRA COSTA	4	37 52	122 02	375		[illegible]		NOVø	JUN	2
ALDERPOINT	0088	HUMBOLDT	7	40 11	123 36	435	15	16				1 2 3
ALISO CANYON OAK MT FC 446	0115	LOS ANGELES	13	34 19	118 33	2367		19				2 C
ALPINE	0136	SAN DIEGO	33	32 50	116 46	1735	6	6				1 2 3
ALTADENA	0144	LOS ANGELES	13	34 11	118 08	1125		37				2
ALTURAS RANGER STATION	0161	MODOC	21	41 29	120 32	4365	41	44				1 2 3 C
AMBOY	0176	SAN BER'DINO	6	34 33	115 45	620						C
ANGIOLA	0204	TULARE	9	35 59	119 29	205		58				2
ANGWIN PACIFIC UNION COLLEGE	0212	NAPA	17	38 35	122 26	1815	7	19				1 2 3
ANTIOCH 1 E	0227	CONTRA COSTA	27	38 00	121 47	46	80	[illegible]				1 2 3
ANTIOCH PUMPING PLANT 3	0232	CONTRA COSTA	27	37 59	121 44	60	3	3	2			1 2 3 4
ANZA	0235	RIVERSIDE	33	33 33	116 40	3915		14				2
APACHE CAMP	0239	VENTURA	30	34 52	119 21	4600						C
ARROYO SECO	0322	MONTEREY	24	36 14	121 29	800						C
ARROYO SECO RS FC 508 C	0327	LOS ANGELES	13	34 13	118 10	1220		42				2
ASH MOUNTAIN	0343	TULARE	9	36 29	118 50	1698	34	34				1 2 3
ASSOC OIL ANAHEIM 1	0355	ORANGE	26	33 55	117 53	350		17				2
ATLAS ROAD	0372	NAPA	17	38 25	122 15	1735						C
ATWELL CCC CAMP	0374	TULARE	9	36 28	118 40	6400		10				S
AUBERRY	0379	FRESNO	27	37 05	119 29	2003	40	43				1 2 3
AUBURN	0383	PLACER	1	38 54	121 04	1297	86	88				1 2 3
AVALON PLEASURE PIER	0395	LOS ANGELES	33	33 21	118 20	0	48	48				1 2 3
AVENAL 9 SSE	0398	KINGS	10	35 54	120 03	550	1	3	2			1 2 3 4
AZUSA CITY PARK FC 143 B	0410	LOS ANGELES	26	34 08	117 54	605		53				2
BACKUS RANCH	0418	KERN	6	34 57	118 11	2645	22	23	23			1 2 3 4
BADGER	0422	TULARE	9	36 38	119 01	3030						C
BADGER PASS	0425	MARIPOSA	14	37 40	119 40	7300		16				S
BAKER	0436	SAN BER'DINO	6	35 16	116 04	940						C
BAKER 9 NNW	0437	SAN BER'DINO	6	35 23	116 07	1045	5	5				1 2 3
BAKERSFIELD WB AIRPORT	0442	KERN	10	35 25	119 03	494	52	70				1 2 3
BALCH POWER HOUSE	0449	FRESNO	11	36 55	119 05	1720		33				2
BALL MOUNTAIN LOOKOUT	0468	TEHAMA	23	39 56	122 47	6500		10				S
BARNESON PARK	0509	ORANGE	26	33 56	117 51	600		17				2
BARRETT DAM	0514	SAN DIEGO	33	32 41	116 40	1623	43	44				1 2 3
BARSTOW	0519	SAN BER'DINO	15	34 54	117 02	2142	36	46				1 2 3
BATES RIDGE	0543	SANTA BARBARA	30	34 55	119 54	5300		11				S
BEAUMONT	0606	RIVERSIDE	28	33 56	116 59	2580		65				2 C
BEAUMONT PUMPING PLANT	0607	RIVERSIDE	[illegible]	33 59	116 58	3045	0	48	0			1 2 3 4
BEAUMONT 1 E	0609	RIVERSIDE	6	33 56	116 57	2600	19	19				1 2 3
BEEHIVE MEADOW	0617	TUOLUMNE	37	38 00	119 47	6500		10				S
BEL AIR FC 10	0619	LOS ANGELES	33	34 05	118 27	540		31				2 C
BEN LOMOND	0674	SANTA CRUZ	[illegible]	37 05	122 06	504	22	22				1 2 3
BENSONS FERRY	0692	SAN JOAQUIN	16	38 15	121 26	17		46				2
BERKELEY	0693	ALAMEDA	4	37 52	122 15	299	72	72				1 2 3 C
BERRYESSA LAKE	0705	NAPA	23	38 33	122 14	480	0	1	0			1 2 3 4
BESWICK 7 S	0715	SISKIYOU	12	41 52	122 14	6140		6				[illegible]
BIEBER	0731	LASSEN	21	41 07	121 08	4130						C
BIG BAR RANGER STATION	0738	TRINITY	35	40 45	123 15	1248	5	15				1 2 3
BIG BEAR LAKE DAM	0742	SAN BER'DINO	28	34 14	116 58	6815	21	29				1 2 3 C
BIG CREEK POWER HOUSE 1	0755	FRESNO	27	37 12	119 15	4928	43	44				1 2 3
BIG DALTON DAM FC 223 B E	0758	LOS ANGELES	26	34 10	117 48	1575		29				[illegible]
BIG PINE CREEK	0767	INYO	19	37 08	118 28	10000		7				S
BIG PINES PARK FC 83	0779	LOS ANGELES	6	34 23	117 41	6860		31				2 C
BIG SUR STATE PARK	0790	MONTEREY	4	36 15	121 47	235		44				[illegible]
BIG TUJUNGA DAM FC 46 D E	0798	LOS ANGELES	13	34 18	118 11	2315		19				2
BIRMINGHAM GENERAL HOSPITAL	0818	LOS ANGELES	13	34 11	118 30	722						C
BISHOP PASS SNOW COURSE	0821	FRESNO	11	37 06	118 34	11040		9				S
BISHOP WB AIRPORT	0822	INYO	19	37 22	118 22	4108	23	46				1 2 3 C
BISHOP UNION CARBIDE	0824	INYO	19	37 22	118 43	9390	[illegible]	1				1 2 3
BLACK MOUNTAIN 2 S	0850	SANTA CLARA	4	37 17	122 09	2331		4				2
BLACKS MOUNTAIN	0867	LASSEN	21	40 46	121 12	7200		12				S
BLACKS MOUNTAIN BRANCH	0870	LASSEN	21	40 44	121 15	5600		16				2
BLUE CANYON WB AIRPORT	0897	PLACER	[illegible]	39 17	120 42	5280	15	19				1 2 3 C
BLUE LAKE REDWOOD CREEK	0903	HUMBOLDT	17	40 55	123 49	975		0				2
#BLYTHE	0924	RIVERSIDE	5	33 37	114 36	266	49	50				1 2 3
BLYTHE 7 W	0925	RIVERSIDE	5	33 37	114 43	390						C
BLYTHE CAA AIRPORT	0927	RIVERSIDE	5	33 37	114 43	390	17	18				1 2 3
BOCA	0931	NEVADA	36	39 23	120 06	5532	22	69	18			1 2 3 4
BONITA	0968	SAN DIEGO	33	32 40	117 02	105	42	43				1 2 3
BORREGO DESERT PARK	0983	SAN DIEGO	6	33 17	116 21	850		13				2
BORREGO SPRINGS 3 NNE	0986	SAN DIEGO	6	33 13	116 20	625	14	14				1 2 3
BOULDER CREEK LOCATELLI RCH	1005	SANTA CRUZ	4	37 09	122 12	2175						C
BOULEVARD	1009	SAN DIEGO	6	32 40	116 17	3400		32				2
BOUQUET CANYON	1013	LOS ANGELES	13	34 35	118 21	3000		18				2
BOWMAN DAM	1018	NEVADA	8	39 27	120 40	5347	30	75				1 2 3 C
BRADLEY	1034	MONTEREY	24	35 52	120 48	540		12				2
BRAWLEY 2 SW	1048	IMPERIAL	6	32 57	115 33	- 100	49	50				1 2 3
BRAY 10 WSW	1050	SISKIYOU	12	41 34	122 08	5759		6				S
BREA BERRY AND IMPERIAL	1054	ORANGE	36	33 55	117 54	350		16				2
BREA CITY	1056	ORANGE	26	33 55	117 54	350		17				2
BREA DAM	1057	ORANGE	36	33 53	117 56	275		17				2 C
BRENTWOOD 6 SW	1060	CONTRA COSTA	27	37 55	121 46	300						C
BRIDGEPORT	1072	MONO	[illegible]	38 15	119 14	6470	1	9				1 2 3
BRIDGEPORT RANGER STATION	1076	MONO	38	38 16	119 17	6550						C
BRIDGEVILLE 4 NNW	1080	HUMBOLDT	7	40 31	123 49	2050		4				[illegible]
BROOKS FARNHAM RANCH	1112	YOLO	23	38 46	122 09	350	34	37				1 2 3 C
BRUSH CREEK RANGER STATION	1130	BUTTE	8	39 41	121 20	3560		23				2 C
BRUSHY SPRINGS GUARD STATION	1133	PLACER	[illegible]	39 00	120 35	4800		5				S
BRYSON	1142	MONTEREY	24	35 48	121 05	925						C
BUCKS LAKE	1161	PLUMAS	8	39 54	121 12	5200						C
BUENA VISTA	1170	SAN BENITO	20	36 46	121 11	1640						C
BULLARDS BAR POWER HOUSE	1180	YUBA	8	39 25	121 09	1640		18				2
BURBANK FIRE DEPT FC 226 B	1192	LOS ANGELES	13	34 11	118 18	680		29				2
#BURBANK WB AIRPORT	1194	LOS ANGELES	13	34 12	118 22	699	27	27				1 2 3 C
BURLINGAME	1206	SAN MATEO	4	37 35	122 21	10	13	13	3			1 2 3 4
BURNEY	1214	SHASTA	21	40 53	121 40	3127	24	24				1 2 3
BURTON RANCH	1216	CONTRA COSTA	4	37 52	122 05	560		2				[illegible]
BUTTONWILLOW	1244	KERN	10	35 24	119 28	268	19	43				1 2 3
CABAZON	1250	RIVERSIDE	6	33 55	116 47	1815		39				2
CABRILLO NATIONAL MONUMENT	1252	SAN DIEGO	33	32 40	117 14	410	6	6				1 2 3 C
CACHUMA DAM	1253	SANTA BARBARA	32	34 35	119 59	781	5	7	3			1 2 3 4 C
CAJON WEST SUMMIT	1272	SAN BER'DINO	[illegible]	34 23	117 34	4780						C
CALAVERAS BIG TREES	1277	CALAVERAS	2	38 17	120 19	4696	18	18				1 2 3
CALAVERAS RANGER STATION	1280	CALAVERAS	34	38 12	120 22	3343						C
CALEXICO 2 NE	1288	IMPERIAL	6	32 41	115 28	12		38				2
CALIFORNIA HOT SPRINGS RS	1300	TULARE	9	35 52	118 41	2975						C
CALISTOGA	1312	NAPA	17	38 35	122 35	365		67				[illegible]
CALLAHAN RANGER STATION	1316	SISKIYOU	12	41 18	122 48	3136	5	15				1 2 3
CAMARILLO 2 SE	1336	VENTURA	33	34 12	119 01	123					JUN	C
CAMARILLO 4 NNW	1338	VENTURA	33	34 16	119 05	352					JUN	C
CAMP ANGELUS	1369	SAN BER'DINO	28	34 09	116 59	5800						C
CAMPO	1424	SAN DIEGO	33	32 37	116 28	2612	9	71				1 2 3
CAMP PARDEE	1428	CALAVERAS	16	38 15	120 51	658	31	32	19			1 2 3 4 C
CAMP PIONEER SKI SHELTER	1433	SIERRA	8	39 38	120 34	5565		13				S
CAMP SAN LUIS OBISPO	1444	SAN LUIS OB'PO	[illegible]	35 21	120 41	625		16				[illegible]
CAMPTONVILLE RANGER STATION	1462	YUBA	8	39 27	121 03	2745		46				2 C
CAMP WISHON	1470	TULARE	[illegible]	36 11	118 40	3800						C
CANBY RANGER STATION	1476	MODOC	21	41 27	120 52	4312		6				[illegible]
CANOGA PARK PIERCE COLLEGE	1484	LOS ANGELES	13	34 11	118 34	794	9	9				1 2 3
CANTIL	1488	KERN	6	35 18	117 58	2010	2	3				1 2 3
CANYON DAM	1497	PLUMAS	8	40 10	121 05	4555	32	45				1 2 3
CARBON CANYON GILMAN	1518	ORANGE	26	33 56	117 48	1775						C
CARBON CANYON WORKMAN	1520	SAN BER'DINO	26	33 57	117 48	1175						C
CATHAY BULL RUN RANCH	1588	MARIPOSA	27	37 24	120 04	1425	[illegible]	4				1 2 3 C
CAZADERO	1602	SONOMA	22	38 32	123 07	1040		19				[illegible]
CECILVILLE SAWYER MT VIEW	1606	SISKIYOU	12	41 06	123 03	3000	3	4				1 2 3
CEDAR GROVE	1609	FRESNO	11	36 47	118 40	4650	10	11				1 2 3
CEDARVILLE	1614	MODOC	18	41 32	120 10	4672	61	63				1 2 3
CENTERVILLE POWER HOUSE	1624	BUTTE	23	39 47	121 40	522	45	45				1 2 3
CHALLENGE RANGER STATION	1653	YUBA	8	39 29	121 14	2575		21				2
CHATSWORTH HEYNEMANN RANCH	1679	LOS ANGELES	13	34 16	118 36	1000		13				2
CHATSWORTH FC 24 D	1680	LOS ANGELES	13	34 15	118 36	957		31				[illegible]
CHATSWORTH RESERVOIR	1682	LOS ANGELES	13	34 14	118 37	865						C
CHERRY VALLEY DAM	1697	TUOLUMNE	37	37 58	119 55	4765	3	3				1 2 3
CHESTER	1700	PLUMAS	[illegible]	40 18	121 13	4530	1	48				1 2 3
CHICO EXPERIMENT STATION	1715	BUTTE	23	39 42	121 47	205	[illegible]	[illegible]	7			1 2 3 4 C
CHITTENDEN PASS	1739	SAN BENITO	20	36 54	121 36	125		12				2
CHOLAME HATCH RANCH	1743	SAN LUIS OB'PO	24	35 41	120 12	1975						C
CHUCHUPATE RANGER STATION	1754	VENTURA	10	34 48	119 01	5265						C
CHULA VISTA	1758	SAN DIEGO	33	32 36	117 06	9	38	40	40			1 2 3 4
CISCO RANGER STATION	1768	PLACER	8	39 18	120 31	5739		15				2
CLAREMONT POMONA COLLEGE	1779	LOS ANGELES	26	34 06	117 43	1201	65	67				1 2 3
CLARKSBURG	1784	YOLO	23	38 25	121 32	14	24	24				1 2 3
CLAYTON 1 SW	1786	CONTRA COSTA	4	37 56	121 58	1010					JUN	C
CLEARLAKE HIGHLANDS	1806	LAKE	23	38 57	122 39	1320	2	4				1 2 3 C
CLOVERDALE 3 SSE	1838	SONOMA	22	38 46	122 59	320	56	61				1 2 3
CLOVERDALE 11 W	1840	SONOMA	22	38 46	123 13	1750						C
CLOVER MEADOWS GUARD STATION	1844	MADERA	27	37 32	119 17	7002		10				S
COALINGA	1864	FRESNO	27	36 09	120 21	671	[illegible]	47				1 2 3
COALINGA 1 SE	1867	FRESNO	27	36 08	120 20	663						C
COALINGA 14 NW	1869	FRESNO	27	36 14	120 34	1640		19				2
COLBYS FC 53 D	1896	LOS ANGELES	13	34 18	118 07	3675		61				2
COLD SPRINGS CAMP	1905	MONTEREY	4	36 13	121 41	3280		17				S
COLEMAN FISH HATCHERY	1907	SHASTA	23	40 24	122 09	420		14				2
COLFAX	1912	PLACER	[illegible]	39 06	120 58	2418	86	89				1 2 3
COLGATE POWER HOUSE	1916	YUBA	8	39 20	121 11	585		52				2
COLUSA 1 SSW	1948	COLUSA	23	39 12	122 01	60	53	79				1 2 3
CONCORD 3 E	1962	CONTRA COSTA	4	37 58	121 59	195		[illegible]				2
CONCORD 1 SE	1965	CONTRA COSTA	[illegible]	37 59	122 01	112					JUN	C
CORCORAN IRRIG DIST	2012	KINGS	9	36 06	119 34	200	12	13				1 2 3 C
CORDES	2015	LAKE	[illegible]	38 51	122 47	2610		3				2
CORNING HOUGHTON RANCH	2027	TEHAMA	23	39 54	122 22	487		8				2
CORONA	2031	RIVERSIDE	28	33 53	117 34	610	45	50				1 2 3
CORRALITOS	2048	SANTA CRUZ	20	36 59	121 48	264				APR		C
CORRALITOS ENOS RANCH	2051	SANTA CRUZ	20	37 00	121 49	730					APR	C
COTTONWOOD CREEK	2069	INYO	19	36 29	118 11	10600		7				S
COVELO	2081	MENDOCINO	7	39 47	123 15	1385	18	40				1 2 3
COVELO EEL RIVER RANGER STA	2084	MENDOCINO	7	39 50	123 05	1564						C
COVINA TEMPLE FC 193	2090	LOS ANGELES	26	34 05	117 52	575		30				2
COW CREEK	[illegible]	INYO	[illegible]	36 30	116 52	- 125	23	24	[illegible]			1 2 3 4
COYOTE CANYON	2103	RIVERSIDE	6	33 26	116 30	2300		16				2
COYOTE WELLS	2111	IMPERIAL	[illegible]	32 44	115 58	250		15				2
CRABTREE MEADOW	2114	TULARE	10	36 34	118 20	10720		9				S
CRAWFORD RANCH	2139	SAN DIEGO	6	32 53	116 17	1500						C
CRESCENT CITY 1 N	2147	DEL NORTE	17	41 46	124 12	40	58	69				1 2 3
CRESCENT CITY 7 ENE	2148	DEL NORTE	17	41 48	124 05	120		[illegible]				[illegible]
CRESCENT CITY MNTC STATION	2150	DEL NORTE	17	41 46	124 12	50						C
CRESTLINE LAKE GREGORY	2163	SAN BER'DINO	15	34 15	117 17	4530						C
CROCKETT	2177	CONTRA COSTA	4	38 02	122 13	[illegible]	4	41				1 2 3
CRYSTAL LAKE EAST PINE FLAT FC 283 B	2199	LOS ANGELES	26	34 20	117 50	5770		27				2
#CULVER CITY	2214	LOS ANGELES	33	34 01	118 23	80	23	24				1 2 3
CUMMINGS	2218	MENDOCINO	7	39 50	123 38	1324		31				2
CUNNINGHAM	2224	LAKE	23	38 57	122 52	1421		3				2
CUYAMA	2236	SANTA BARBARA	30	34 56	119 37	2240	13	14				1 2 3
CUYAMACA	2239	SAN DIEGO	25	32 59	116 35	4650	60	71				1 2 3
CUYAMA RANCH	2248	SAN LUIS OB'PO	30	34 59	119 40	2170						C
CUYAMA RANGER STATION	2249	SANTA BARBARA	30	34 51	119 29	2749						C
DAGGETT 1 ENE	2255	SAN BER'DINO	[illegible]	34 52	116 52	1975						C
DAGGETT CAA AIRPORT	2257	SAN BER'DINO	6	34 52	116 47	1922	15	19				1 2 3
DAVIS AGRICULTURAL COLLEGE	2294	YOLO	23	38 32	121 45	51	87	87	26			1 2 3 4G C
DAY	2306	MODOC	23	41 13	121 23	3650						C
DEEP SPRINGS SCHOOL	2331	INYO	6	37 22	117 59	5225	6	10				1 2 3
DEER CREEK POWER HOUSE	2334	NEVADA	8	39 18	120 51	3700	50	52				1 2 3
DELANO	2346	KERN	9	35 47	119 15	323		53				2
DEL MONTE	2362	MONTEREY	4	36 36	121 52	[illegible]						C
DENAIR	2389	STANISLAUS	37	37 32	120 48	124	59	60				1 2 3
DE SABLA	2402	BUTTE	23	39 52	121 37	2713	52	55				1 2 3
DESCANSO RANGER STATION	2406	SAN DIEGO	33	32 51	116 37	3500		40				2
DIAMOND BAR HORSE CAMP	2432	LOS ANGELES	26	33 59	117 50	750						C
DOBBINS COLGATE FOREBAY	2458	YUBA	8	39 21	121 12	1550	47	55				1 2 3
DONNER MEMORIAL STATE PARK	2467	NEVADA	36	39 19	120 14	5937	4	[illegible]				1 2 3
DOS RIOS	2490	MENDOCINO	7	39 43	123 21	927		37				2
DOUBLEBUNK MEADOW	2492	TULARE	10	35 57	118 36	6200		3				S
DOWNEY FIRE DEPT FC 107 C	2494	LOS ANGELES	33	33 56	118 08	116		33				2
DOWNIEVILLE RANGER STATION	2500	SIERRA	[illegible]	39 34	120 50	2895	32	41				1 2 3 C
DOYLE 5 SSE	2506	LASSEN	18	39 57	120 05	4385	[illegible]	2				1 2 3
DRY CANYON RESERVOIR	2516	LOS ANGELES	29	34 29	118 32	1511		36				2
DUDLEYS	2539	MARIPOSA	14	37 45	120 06	3000	47	48				1 2 3
DUNNIGAN	2568	YOLO	23	38 53	121 58	63		[illegible]				2
DUNSMUIR RANGER STATION	2572	SHASTA	23	41 13	122 16	2420		48				2
DUTTONS LANDING	2580	NAPA	17	38 12	122 18	20	0	3	3			1 2 3 4
EAGLE MOUNTAIN	2598	RIVERSIDE	6	33 47	115 28	973	25	25				1 2 3
EAST PARK RESERVOIR	2640	COLUSA	23	39 22	122 31	1205	48	48				1 2 3
EAST VIDETTE MEADOW	2653	TULARE	11	36 44	118 23	10400		3				S
EL CAJON 2 E	2705	SAN DIEGO	33	32 47	116 55	525	[illegible]	62				1 2 3
EL CAPITAN DAM	2709	SAN DIEGO	25	32 53	116 49	600	23	23				1 2 3 C
EL CENTRO 2 SSW	2713	IMPERIAL	6	32 46	115 34	- 30	25	27				1 2 3 C
ELECTRA POWER HOUSE	2728	AMADOR	16	38 20	120 40	715	54	55				1 2 3
ELIZABETH LAKE CANYON FC 128 B	2735	LOS ANGELES	29	34 36	118 34	2075		10				2
ELK VALLEY	2749	DEL NORTE	17	42 00	123 43	1711	21	21				1 2 3
ELLERY LAKE	2756	MONO	38	37 56	119 14	9600		33				2
ELLIOTT	2760	SAN JOAQUIN	16	38 14	121 11	90		32				2
EL MODENA	2775	ORANGE	[illegible]	33 48	117 47	464						C
ELSINORE	2805	RIVERSIDE	28	33 40	117 21	1300	60	61				1 2 3
ELSINORE 4 SSE	2812	RIVERSIDE	28	33 37	117 19	1305						C
ESCONDIDO	2862	SAN DIEGO	33	33 07	117 05	[illegible]	60	61				1 2 3
ESCONDIDO PARK HILL	2869	SAN DIEGO	33	33 07	117 04	[illegible]				MAY		C
ESCONDIDO CHURCH RANCH	2871	SAN DIEGO	33	33 06	117 05	715	40	41			MAY	1 2 3 C
ETIWANDA	2895	SAN BER'DINO	[illegible]	34 08	117 31	1390						C
ETNA	2899	SISKIYOU	12	41 28	122 54	2912						C
#EUREKA WB CITY	2910	HUMBOLDT	17	40 48	124 10	43	72	72				1 2 3 C
EXCHEQUER RESERVOIR	2920	MARIPOSA	14	37 35	120 16	484		8				[illegible]
EXETER FAUVER RANCH	2922	TULARE	9	36 21	119 04	439						C
FAIRFIELD	2933	SOLANO	23	38 15	122 03	15						C
FAIRFIELD POLICE STATION	2934	SOLANO	23	38 15	122 03	19	7	[illegible]				1 2 3
FAIRMONT	2941	LOS ANGELES	15	34 42	118 26	3060	37	49				1 2 3
FALLBROOK	2958	SAN DIEGO	33	33 21	117 15	542						C
FALL RIVER MILLS INTAKE	[illegible]	SHASTA	21	41 01	121 28	3340	36	36	32			1 2 3 4
FEATHER FALLS	2994	BUTTE	8	39 36	121 15	[illegible]		-				[illegible] C
FERGUSON RANCH	3020	TEHAMA	23	40 21	122 27	800		7				2
FIDDLETOWN LYNCH RANCH	3038	AMADOR	16	38 31	120 42	2100		13				2 C
FIGUEROA MOUNTAIN	3048	SANTA BARBARA	[illegible]	34 44	120 00	3150						C
FINLEY 1 NNE	3055	LAKE	23	39 01	122 52	1340						C
FINLEY 1 W	3056	LAKE	23	39 00	122 55	1350		[illegible]		DEC/57		[illegible]
FINLEY 5 SW	3057	LAKE	23	38 58	122 57	1750		1				[illegible] C
FIVE POINTS 5 SSW	3083	FRESNO	11	36 21	120 09	[illegible]	11	13				1 2 3
FLORENCE LAKE	3093	FRESNO	27	37 16	118 58	7344						C
FOLSOM DAM	3113	SACRAMENTO	1	38 42	121 09	350	3	3	3			1 2 3 4

ø Reactivated

Station	Index No.	County	Drainage‡	Latitude	Longitude	Elevation	Years of record: Temp.	Precip.	Evap	Opened or closed during yr.: Month opened	Month closed	Refer to tables
FONTANA 5 N	3118	SAN BER'DINO	28	34 11	117 27	1972		[illegible]				2
FONTANA KAISER	3120	SAN BER'DINO	28	34 05	117 30	1090	37	39				1 2 3
FOREST GLEN	3130	TRINITY	35	40 23	123 20	2340	21	23				1 2 3
FORESTHILL RANGER STATION	3134	PLACER	1	39 01	120 50	3200		19				2
FORT BIDWELL	3157	MODOC	18	41 51	120 08	4498	70	71				1 2 3
FORT BRAGG	3161	MENDOCINO	17	39 27	123 48	80	[illegible]	66				1 2 3 C
FORT BRAGG AVIATION	3164	MENDOCINO	17	39 24	123 49	61	18	19				1 2 3
FORT DICK 1 NNE	3173	DEL NORTE	17	41 53	124 08	40		0		NOVø		[illegible]
FORT JONES 6 ESE	3176	SISKIYOU	12	41 35	122 43	3324						C
FORT JONES RANGER STATION	3182	SISKIYOU	12	41 36	122 51	2720	22	22				1 2 3
FORT ROSS	3191	SONOMA	17	38 31	123 15	114	[illegible]	84				1 2 3
FORWARD MILL	3204	SHASTA	23	40 26	121 44	3250		[illegible]			OCT	2
FREEDOM 8 NNW	3332	SANTA CRUZ	20	37 03	121 49	1495						C
FRENCH GULCH	3242	SHASTA	23	40 42	122 38	1100		7				2
FRESNO WB AIRPORT	3257	FRESNO	27	36 46	119 42	331	71	[illegible]				1 2 3 C
FRIANT GOVERNMENT CAMP	3261	FRESNO	27	36 59	119 43	410	20	20	20			1 2 3 4
FULLERTON ARROUES RANCH	3279	ORANGE	[illegible]	33 54	117 55	330		17				2
FULLERTON CREEK 5	3282	ORANGE	[illegible]	33 55	117 52	400		17				2
FULLERTON DAM	[illegible]	ORANGE	[illegible]	33 54	117 53	310		17				2 C
FULLERTON HILLCREST RES	[illegible]	ORANGE	[illegible]	33 53	117 55	330		[illegible]				2
GARBERVILLE	3320	HUMBOLDT	7	40 06	123 48	340		11				[illegible]
GARDEN VALLEY 2 S	3338	EL DORADO	1	38 50	120 51	1940		12				2
GASQUET RANGER STATION	3357	DEL NORTE	17	41 52	123 58	384		19				2
[illegible] LAKE	3369	MONO	38	37 45	119 08	8970		32				2
GEORGETOWN	3381	EL DORADO	1	38 54	120 50	2701		67				2 C
GEORGETOWN RANGER STATION	3384	EL DORADO	1	38 55	120 48	3001		12				2
GERLE CREEK CAMP	[illegible]	EL DORADO	1	38 59	120 23	5500		12				S
GIANT FOREST	3397	TULARE	9	36 34	118 46	6375	38	38				1 2 3 C
GIBRALTAR DAM	3401	SANTA BARBARA	32	34 31	119 42	1250		18				2
GILROY	3417	SANTA CLARA	20	37 00	121 34	194	1	1				1 2 3
GILROY 8 NE	3419	SANTA CLARA	20	37 02	121 26	1050						C
GILROY 14 ENE	3422	SANTA CLARA	20	37 06	121 20	1350		2				[illegible]
GLENDALE STAPENHORST FC 295G	3450	LOS ANGELES	13	34 09	118 16	530		49				2
GLENDORA WEST FC 185	[illegible]	LOS ANGELES	26	34 08	117 52	822		76				2
GLENNVILLE	3463	KERN	10	35 43	118 42	3130	7	8				1 2 3
GLENNVILLE FULTON RANGER STA	3465	KERN	10	35 44	118 40	3500						C
GOLD RUN	3491	PLACER	8	39 10	120 52	3240		40				2
GONZALES 9 ENE	3502	SAN BENITO	24	36 33	121 18	2350						C
GRACE MEADOW	3529	TUOLUMNE	37	38 09	119 36	8900		11				S
GRANITE BASIN	3548	FRESNO	11	36 52	118 36	10000		10				S
GRANT GROVE	3551	TULARE	11	36 44	118 58	6580	17	23				1 2 3 C
GRASS VALLEY	3571	NEVADA	[illegible]	39 12	121 02	2693	50	86				1 2 3
GRASS VALLEY 2 NNE	3572	NEVADA	8	39 14	121 02	2710						C
GRATON 1 W	3578	SONOMA	22	38 26	122 53	210	62	63				1 2 3
GREENLAND RANCH	[illegible]	INYO	6	36 27	116 52	- 168	44	47				1 2 3
GREENVIEW	3614	SISKIYOU	12	41 33	122 54	2818		15				2
GREENVILLE RANGER STATION	3621	PLUMAS	[illegible]	40 08	120 56	3560		36				2
GRIZZLY FLATS	3649	EL DORADO	16	38 38	120 32	3930						C
GRIZZLY PEAK	3652	CONTRA COSTA	4	37 52	122 13	1754		18				2
GROVELAND 2	3669	TUOLUMNE	37	37 50	120 14	2825						C
GROVELAND RS	3672	TUOLUMNE	37	37 49	120 06	3135		21				2
GUERNEVILLE	3683	SONOMA	22	38 30	123 00	115		19				2
HAINES CANYON LOWER FC 364	3703	LOS ANGELES	13	34 16	118 16	2450		41				2
HAINES CANYON UPPER FC 367	3704	LOS ANGELES	13	34 16	118 15	3450		43				2
HAIWEE	3710	INYO	19	36 08	117 57	3810	35	36				1 2 3
HALF MOON BAY 2 NNW	3714	SAN MATEO	4	37 29	122 27	60	18	19				1 2 3
HAMILTON BRANCH POWER HOUSE	3725	PLUMAS	[illegible]	40 16	121 05	4560						C
HAMILTON AFB	3734	MARIN	17	38 04	122 31	- [illegible]	25	25				1 2 3
HAMILTON AFB 1 E	3735	MARIN	17	38 03	122 30	10	[illegible]	3	2			1 2 3 4
HANFORD	3747	KINGS	11	36 20	119 40	242	58	60				1 2 3
HANSEN DAM	3751	LOS ANGELES	13	34 15	118 24	975		19				2 C
HAPPY CAMP RANGER STATION	3761	SISKIYOU	12	41 48	123 23	1090	40	43				1 2 3 C
HARRIS GAGING STATION	3787	SANTA BARBARA	33	34 46	120 25	320		16				2
HARRISON GULCH RANGER STA	3791	SHASTA	23	40 22	122 58	2710		15				2 C
HARRY L ENGLEBRIGHT DAM	[illegible]	NEVADA	[illegible]	39 14	121 16	580		[illegible]				[illegible]
HATCHET MT MNTC STA	3817	SHASTA	21	40 51	121 46	4368		-				2
HAT CREEK RANGER STATION	3821	SHASTA	21	40 48	121 30	3348						C
HAT CREEK POWER HOUSE NO 1	3824	SHASTA	21	40 56	121 33	3015	34	38				1 2 3
HAVISIDE RANCH	3841	CONTRA COSTA	4	37 57	122 06	330					JUN	C
HAYFIELD PUMPING PLANT	3855	RIVERSIDE	6	33 42	115 38	1370	25	25				1 2 3 C
HAYFORK RANGER STATION	3859	TRINITY	35	40 33	123 10	2346		35				2
HAYWARD	3863	ALAMEDA	4	37 39	121 58	1000						C
HEALDSBURG	3875	SONOMA	22	38 37	122 52	102	65	82				1 2 3
HEALDSBURG 2 E	3878	SONOMA	22	38 37	122 52	102		13				2
HEMET	3896	RIVERSIDE	33	33 45	116 58	1595		18				2
HEMET RESERVOIR	[illegible]	RIVERSIDE	33	33 40	116 41	4400						C
HENSHAW DAM	3914	SAN DIEGO	33	33 14	116 46	2700	16	16				1 2 3 C
HERNANDEZ 2 NW	3925	SAN BENITO	20	36 24	120 50	2160		18				2
HERNANDEZ 7 SE	[illegible]	SAN BENITO	20	36 18	120 42	2765						C
HETCH HETCHY	3939	TUOLUMNE	37	37 57	119 47	3870	48	47	3			1 2 3 4 C
HIGHLAND SPRINGS RANCH	3955	LAKE	23	38 56	122 54	1480		2				2
HILTS	3987	SISKIYOU	12	42 00	122 38	2900		16				2
HOBERGS	4010	LAKE	23	38 50	122 43	2980		19				2
HODGES DAM	4014	SAN DIEGO	33	33 03	117 08	320		18				[illegible]
HOEGEES FC 60 A	4017	LOS ANGELES	13	34 13	118 02	2750		33				2
HOLLISTER	4022	SAN BENITO	20	36 51	121 24	285	85	85				1 2 3
HOLLISTER 2	4025	SAN BENITO	20	36 51	121 24	284						C
HOOPA	4082	HUMBOLDT	35	41 03	123 40	345	0	[illegible]				1 2 3 C
HOOPA 2 SE	4084	HUMBOLDT	35	41 02	123 39	315		1				[illegible]
HOPLAND 8 NE	4097	LAKE	23	39 01	123 00	2510						C
HOPLAND LARGO STATION	4100	MENDOCINO	22	39 01	123 07	550		19				2
HORSE CANYON	4113	SANTA BARBARA	32	34 37	119 51	1550					JUL	C
HORSE CORRAL MEADOW	4116	FRESNO	11	36 45	118 46	7675		9				S
HUASNA	4144	SAN LUIS OB'PO	30	35 05	120 22	710						C
HUCKLEBERRY LAKE	4148	TUOLUMNE	37	38 06	119 45	7800		10				[illegible]
HUNTINGTON LAKE	4176	FRESNO	27	37 14	119 13	7020	43	43				1 2 3 C
HYAMPOM	4191	TRINITY	35	40 37	123 27	1260						C
IDRIA	4204	SAN BENITO	27	36 25	120 40	2650	37	41				1 2 3
IDYLLWILD RANGER STATION	4211	RIVERSIDE	33	33 45	116 43	5397	20	27				1 2 3 C
IMPERIAL	4223	IMPERIAL	6	32 51	115 34	- 69	38	40				1 2 3
INDEPENDENCE	4232	INYO	19	36 48	118 12	3950	54	73				1 2 3 C
INDEPENDENCE ONION VALLEY	4235	INYO	19	36 46	118 20	9175						C
INDIO U S DATE GARDEN	4259	RIVERSIDE	6	33 43	116 15	- 20	[illegible]	[illegible]				1 2 3
INYOKERN	4278	KERN	6	35 39	117 49	2440	9	10				1 2 3
INYOKERN ARMITAGE	[illegible]	KERN	6	35 41	117 41	2218		18				[illegible]
IOWA HILL	4288	PLACER	1	39 05	120 51	2970		51				2
IRON MOUNTAIN	4297	SAN BER'DINO	6	34 08	115 08	[illegible]	[illegible]	[illegible]				1 2 3 C
IRON MOUNTAIN LOOKOUT	[illegible]	EL DORADO	1	38 42	120 21	[illegible]		10				S
JESS VALLEY	4374	MODOC	21	41 16	120 18	5290	17	18				1 2 3
JOHNSONDALE	4389	TULARE	10	35 58	118 32	4645		4				2
JOICE ISLAND	4392	SOLANO	23	38 11	122 03	10	2	2	2			1 2 3 4
JULIAN	4412	SAN DIEGO	33	33 05	116 36	4215						C
JULIAN WYNOLA	4418	SAN DIEGO	33	33 06	116 39	3655	9	[illegible]				1 2 3
JUNCAL DAM	4422	SANTA BARBARA	32	34 29	119 31	2060		18				2
KAISER MEADOWS	4442	FRESNO	27	37 18	119 06	9110		11				S
KEE RANCH	4467	SAN BER'DINO	6	34 10	116 32	4300		12				2
KELLOGG	[illegible]	SONOMA	22	38 40	122 40	1800		19				[illegible]
KELSEYVILLE	4488	LAKE	23	38 59	122 50	1385		27				2
KELSEYVILLE 4 SW	4493	LAKE	23	38 56	122 53	1480						C
KENTFIELD	[illegible]	MARIN	17	37 57	122 33	[illegible]	49	71				1 2 3
KERLINGER	4508	SAN JOAQUIN	27	37 41	121 26	172		11				2
KERN RIVER INTAKE NO 3	4518	TULARE	10	35 57	118 29	[illegible]		5				2
øKERN RIVER POWER HOUSE NO 1	4520	KERN	10	35 28	118 47	970	50	55				1 2 3
KERN RIVER POWER HOUSE NO 3	4523	KERN	10	35 47	118 26	2703	12	12				1 2 3
KETTLEMAN CITY 1 SSW	4534	KINGS	11	36 00	119 58	310	3	3	3			1 2 3 4
KETTLEMAN STATION	4536	KINGS	11	36 04	120 05	508	16	18				1 2 3
KING CITY	4555	MONTEREY	24	36 12	121 08	320	30	72				1 2 3 C
KLAMATH	4577	DEL NORTE	12	41 32	124 02	25	[illegible]	16				1 2 3 C
KNEELAND 10 SSE	4587	HUMBOLDT	7	40 38	123 54	2356						C
KNIGHTS LANDING	4591	YOLO	23	38 48	121 43	33		80			JUL	2
KYBURZ STRAWBERRY	4616	EL DORADO	1	38 48	120 09	5750						C
LA CRESCENTA FC 251	4628	LOS ANGELES	13	34 14	118 15	1565		29				2
LAFAYETTE 2 NNE	4633	CONTRA COSTA	4	37 55	122 06	535		3				2
LAFAYETTE FIRE STATION	4635	CONTRA COSTA	4	37 53	122 07	290					JUN	C
øLAGUNA BEACH	4647	ORANGE	33	33 32	117 47	56	28	31				1 2 3
LAGUNA BEACH 2	4650	ORANGE	33	33 33	117 48	180						C
LA HONDA	4660	SAN MATEO	4	37 19	122 16	670		9				2
LAKE ALPINE	4664	ALPINE	34	48 28	120 01	7500		9				S
LAKE ARROWHEAD	4671	SAN BER'DINO	15	34 15	117 12	5250	18	18				1 2 3
LAKE CITY	4675	MODOC	18	41 38	120 13	4613	22	27				1 2 3
LAKE ELEANOR	4679	TUOLUMNE	37	37 58	119 53	4662		49				S
LAKE MOUNTAIN	4690	TRINITY	7	40 01	123 24	3164						C
LAKEPORT	4701	LAKE	23	39 03	122 55	1343	14	57				1 2 3
LAKEPORT SCS	4703	LAKE	23	39 02	122 55	1356						C
LAKE SABRINA	4705	INYO	19	37 13	118 37	9065		35				S
LAKESHORE	4709	SHASTA	23	40 53	122 23	1075	12	12	11			1 2 3 4
LAKESIDE 2 ENE	4711	SAN DIEGO	25	32 52	116 54	450		5				2
LAKE SPAULDING	4713	NEVADA	8	39 19	120 38	5156	[illegible]	64				1 2 3
LAKE SPAULDING DAM	4714	NEVADA	8	39 20	120 38	4960	0	0	3			1 2 3 4
LAKE WOHLFORD	4726	SAN DIEGO	33	33 10	117 00	1500						C
LA MESA	4735	SAN DIEGO	25	32 46	117 01	528	24	25				1 2 3
LA MESA 1 NE	4736	SAN DIEGO	25	32 47	117 00	660		1			[illegible]	2
LANCASTER	4747	LOS ANGELES	15	34 42	118 09	2350	13	16				1 2 3
LA PANZA RANCH	4767	SAN LUIS OB'PO	24	35 23	120 10	1560						C
LA PORTE	4773	PLUMAS	[illegible]	39 41	120 58	4975		0				2 C
LAS PLUMAS	4812	BUTTE	8	39 41	121 29	506	45	45				1 2 3
LAYTONVILLE	4851	MENDOCINO	7	39 42	123 29	1640						C
LA ZACA FOXEN DIVIDE	4855	SANTA BARBARA	32	34 46	120 07	1470		13			JAN	S
LA ZACA SAN ANTONIO DIVIDE	4858	SANTA BARBARA	32	34 42	120 11	985		15			JAN	S
LEBEC	4863	KERN	10	34 50	118 52	3583		18				2
LECHUZA PATROL STA FC 352 B	4867	LOS ANGELES	33	34 05	118 53	1530		26				2 C
LE GRAND	4884	MERCED	27	37 14	120 15	255	57	59				1 2 3
LEMON COVE	4890	TULARE	9	36 23	119 02	513	64	60				1 2 3
LEWIS CREEK KINGS CANYON	4920	FRESNO	11	36 48	118 41	4650		13				S
LINDSAY	4957	TULARE	9	36 11	119 04	395	45	45				1 2 3
LITTLE TUJUNGA GOLD CREEK	4986	LOS ANGELES	13	34 19	118 18	2750						C
LIVE OAK CANYON FC 230 C	4993	LOS ANGELES	26	34 07	117 44	1255		43				2
LIVERMORE	4997	ALAMEDA	4	37 41	121 47	480	87	88				1 2 3
LLANO SHAWNEE HILLS RANCH	5002	LOS ANGELES	15	34 28	117 45	3820	40	43				1 2 3
LOCKWOOD	5017	MONTEREY	24	35 58	121 05	1104		15				2 C
LOCKWOOD MESA	5023	SAN DIEGO	33	32 59	117 15	200		18				2
LODI	5032	SAN JOAQUIN	16	38 07	121 17	40	57	77	28			1 2 3 4
LOGAN MEADOW	5040	MADERA	27	37 31	119 20	3000		8				S
LOMPOC SEWAGE PLANT	5064	SANTA BARBARA	32	34 40	120 28	72	12	12				1 2 3
LONE PINE COTTONWOOD PH	5067	INYO	19	36 26	118 03	3950						C
LONE TREE CANYON	5074	SAN JOAQUIN	27	37 37	121 23	420		25				2
LONG BARN EXP STATION	5078	TUOLUMNE	37	38 11	120 01	5200						C
øLONG BEACH	5082	LOS ANGELES	13	33 46	118 12	34	38	38				1 2 3
LONG BEACH CAA AP	5085	LOS ANGELES	13	33 49	118 09	36	0	0		APR		1 2 3
LORAINE	5098	KERN	10	35 18	118 26	2720						C
LOS ALAMOS	5107	SANTA BARBARA	33	34 45	120 17	5656		50				2
øLOS ANGELES WB AIRPORT	5114	LOS ANGELES	33	33 56	118 23	99	23	23				1 2 3 C
LOS ANGELES WB CITY	5115	LOS ANGELES	13	34 03	118 14	312	81	81				1 2 3 C
LOS BANOS	5118	MERCED	27	37 03	120 51	125	55	86				1 2 3
LOS BANOS ARBURUA RANCH	5119	MERCED	27	36 53	120 56	860		9				2
LOS GATOS	5123	SANTA CLARA	[illegible]	37 13	121 59	428	72	74				1 2 3
LOS GATOS 4 SW	5125	SANTA CRUZ	[illegible]	37 11	122 02	2415		1				2
LOS PRIETOS RANGER STATION	5147	SANTA BARBARA	32	34 32	119 48	1000		16				2
LOST HILLS	5151	KERN	10	35 37	119 41	285						C
LOWER KIBBEY RIDGE	5160	TUOLUMNE	37	38 01	119 53	6500		9				S
LOWER OTAY RESERVOIR	5162	SAN DIEGO	33	32 37	116 56	500						C
LUCERNE VALLEY 2 W	5182	SAN BER'DINO	6	34 27	116 59	2975	8	10				1 2 3
LUCIA WILLOW SPRINGS	5184	MONTEREY	4	35 53	121 27	340						C
LYTLE CREEK FOOTHILL BLVD	5212	SAN BER'DINO	28	34 06	117 20	1160						C
LYTLE CREEK POWER HOUSE	5215	SAN BER'DINO	28	34 12	117 27	2250		53				2
LYTLE CREEK RANGER STATION	5218	SAN BER'DINO	28	34 14	117 29	2720		37				2 C
MADERA	5233	MADERA	27	36 58	120 04	268	59	59				1 2 3
MAD RIVER RANGER STATION	5244	TRINITY	17	40 27	123 32	2775		15				2
MAGIC MOUNTAIN	5256	LOS ANGELES	29	34 24	118 17	4450						C
MAHNKE	5258	LAKE	23	38 52	122 47	2380						C
MAMMOTH PASS	5284	MONO	19	37 37	119 02	9500		9				S
MANDEVILLE ISLAND	5296	SAN JOAQUIN	27	38 02	121 34	10	3	3	3			1 2 3 4
MANZANITA LAKE	5311	SHASTA	23	40 32	121 34	5850	9	10				1 2 3
MANZANITA MOUNTAIN	5314	SANTA BARBARA	30	34 54	120 05	3125					JUL	C
MARCH FIELD	5326	RIVERSIDE	28	33 54	117 15	1533		15				2
MARICOPA	5338	KERN	10	35 05	119 23	680	47	47				1 2 3
MARIPOSA	5346	MARIPOSA	27	37 29	119 58	2011		50				2
MARKLEEVILLE	5356	ALPINE	3	38 42	119 47	5546						C
[illegible] RANCH	5365	SANTA BARBARA	32	34 41	119 59	1450		15			JUL/57	S
MARTINEZ 3 S	5371	CONTRA COSTA	4	37 58	122 08	225						C
MARTINEZ 3 SSE	5372	CONTRA COSTA	4	37 58	122 06	278		3				2
MARTINEZ FIRE STATION	5377	CONTRA COSTA	4	38 01	122 07	16	13	13				1 2 3
MARYSVILLE	5385	YUBA	[illegible]	39 09	121 36	60	87	87				1 2 3
MATHER	5400	TUOLUMNE	37	37 53	119 51	4515		5				2
MC CARTHY POINT RANGER STA	5444	TEHAMA	23	40 11	121 41	3800		12				S
MC CLOUD	5449	SISKIYOU	21	41 16	122 08	3300	48	48				1 2 3 C
MEADOW LAKE	5496	FRESNO	27	37 05	119 26	4485		11				2
MECCA 3 SE	5502	RIVERSIDE	6	33 33	116 02	- 175	44	48				1 2 3
MEDICINE LAKE	5505	SISKIYOU	12	41 35	121 37	6726		10				S
MENDOTA 1 NNW	5526	FRESNO	27	36 47	120 22	174					AUG/57	C
MENDOTA DAM	5528	FRESNO	27	36 47	120 22	175		65				2
MERCED FIRE STATION 2	5532	MERCED	14	37 18	120 29	169	85	87				1 2 3
MERCED 2	5535	MERCED	14	37 19	120 29	168						C
MERCEY HOT SPRINGS	5550	FRESNO	27	36 42	120 52	1165		21				2
MEYERS INSPECTION STATION	5572	EL DORADO	36	38 51	120 01	6342		3				2
MICHIGAN BLUFF	5586	PLACER	1	39 03	120 44	3500						C
MIDDLETOWN	5598	LAKE	23	38 45	122 37	1122		20				2
MIDDLEWATER	5602	KERN	10	35 30	119 49	803	44	47				1 2 3
MILFORD LAUFMAN RANGER STA	5623	LASSEN	18	40 08	120 21	4860						C
MILL CREEK NO 2	5629	SAN BER'DINO	28	34 05	117 02	2965	37	56				1 2 3
MILL CREEK INTAKE	5632	SAN BER'DINO	28	34 05	116 57	4958						C
MILO 5 NE	5669	TULARE	9	36 17	118 46	3400				SEPø	MAY	C
MINERAL	5679	TEHAMA	23	40 21	121 36	4911	32	34				1 2 3 C
MINERAL KING	5680	TULARE	9	36 26	118 35	7975		2				S
MIRANDA SPENGLER RANCH	5713	HUMBOLDT	7	40 12	123 46	400		19				[illegible] C
MITCHELL CAVERNS	5721	SAN BER'DINO	6	34 56	115 32	4306	0	0		MAR		1 2 3
MITCHELL MEADOW	5723	FRESNO	11	36 45	118 43	9700		1				S
MODESTO	5738	STANISLAUS	37	37 39	121 00	91	32	77				1 2 3
MODESTO 2	5741	STANISLAUS	37	37 38	121 00	92						C
MOJAVE	5756	KERN	6	35 03	118 10	2735		56				2
MONACHE MEADOWS	5775	TULARE	10	36 13	118 10	8000		10				S
MONO LAKE	5779	MONO	38	38 01	119 09	6520	9	9				1 2 3
MONTAGUE 3 NE	5785	SISKIYOU	12	41 45	122 28	2640						C
MONTEREY	5795	MONTEREY	4	35 36	121 54	335	11	11				1 2 3
MONTGOMERY CREEK 2 SSW	5809	SHASTA	21	40 49	121 56	2100						C
MONTICELLO DAM	5818	NAPA	23	38 30	122 07	505	1	1	1			1 2 3 4
MOORPARK 1 SSE	5823	VENTURA	33	34 17	118 53	520		3				2
MOORPARK 3 SE	5825	VENTURA	33	34 15	118 51	635					JUN	C

ø Reactivated

Station	Index No.	County	Drainage‡	Latitude	Longitude	Elevation	Years of record: Temp.	Years of record: Precip.	Years of record: Evap.	Opened or closed during yr.: Month opened	Opened or closed during yr.: Month closed	Refer to tables
MOORPARK 3 NNW	5826	VENTURA	33	34 20	118 54	1050					JUN	C
MORENA DAM	5840	SAN DIEGO	33	32 41	116 32	3000						C
MORGAN HILL 2 E	5844	SANTA CLARA	4	37 08	121 37	225		26				2
MORGAN HILL BOSSANA RANCH	5847	SANTA CLARA	20	37 09	121 47	770						C
MORGAN HILL SCS	5853	SANTA CLARA	20	37 08	121 39	350						C
MORONGO VALLEY	5863	SAN BER'DINO	6	34 03	116 34	2580		15				2
MOUNTAIN PASS	5890	SAN BER'DINO	6	35 28	115 32	4735	2	3				1 2 3
MOUNT BALDY FC 85 F	5900	LOS ANGELES	26	34 14	117 39	4275				JUL		C
MOUNT DANAHER	5909	EL DORADO	1	38 45	120 40	3408		15				2 C
MOUNT DIABLO NORTH GATE	5915	CONTRA COSTA	4	37 52	121 56	2100	6	7				1 2 3
MT DIABLO STATE PARK HQ	5916	CONTRA COSTA	4	37 51	121 56	1600					JUN	C
MOUNT HAMILTON	5933	SANTA CLARA	4	37 20	121 39	4206	67	77				1 2 3
MOUNT HEBRON 9 E	5940	SISKIYOU	12	41 47	121 50	4396		7				2
MOUNT HEBRON RANGER STATION	5941	SISKIYOU	12	41 46	122 00	4250	6	16				1 2 3
MOUNT MADONNA	5973	SANTA CRUZ	20	37 01	121 43	1800						C
MOUNT SHASTA SLOPE	5982	SISKIYOU	23	41 22	122 14	7500		10				S
MOUNT SHASTA WB CITY	5983	SISKIYOU	23	41 19	122 19	3544	45	71				1 2 3 C
MOUNT TAMALPAIS 1 S	5995	MARIN	17	37 55	122 34	950						C
MOUNT WILSON FC 338 B	6006	LOS ANGELES	13	34 14	118 04	5709	18	19				1 2 3 C
MUIR WOODS	6027	MARIN	17	37 54	122 34	171		18				2
MUMBO BASIN	6032	TRINITY	35	41 12	122 32	5700		10				S
MURCELL RANCH	6035	RIVERSIDE	33	33 32	116 46	3705		9			NOV	2
NACIMIENTO DAM	6056	SAN LUIS OB'PO	24	35 46	120 53	770	1	1	1			1 2 3 4
NAPA	6065	NAPA	17	38 18	122 17	16		43				2
#NAPA STATE HOSPITAL	6074	NAPA	17	38 17	122 16	60	63	81				1 2 3
NAVARRO 1 NW	6105	MENDOCINO	17	39 10	123 34	220				FEB		C
NEEDLES	6115	SAN BER'DINO	5	34 50	114 36	480						C
NEEDLES CAA AIRPORT	6118	SAN BER'DINO	5	34 46	114 37	913	62	69				1 2 3
NEENACH	6122	LOS ANGELES	25	34 48	118 35	2885		36				2
NEVADA CITY	6136	NEVADA	8	39 16	121 02	2600	65	95				1 2 3
NEWARK	6144	ALAMEDA	4	37 31	122 02	14	12	17	17			1 2 3 4
NEWBURY PARK 2 WNW	6147	VENTURA	33	34 11	118 57	685					JUN	C
NEWBURY PARK 4 SW	6149	VENTURA	33	34 09	118 58	780		3				2
NEWHALL SOLEDAD FC 32 C	6162	LOS ANGELES	29	34 23	118 32	1243		31				2
NEWHALL U S RANGER STATION	6164	LOS ANGELES	29	34 22	118 31	1342						C
#NEWMAN	6168	STANISLAUS	27	37 19	121 01	91	66	70				1 2 3
NEWPORT BEACH HARBOR	6175	ORANGE	33	33 36	117 53	8	37	37				1 2 3
NICOLAUS	6193	SUTTER	8	38 54	121 35	47		39				2
NILAND	6197	IMPERIAL	6	33 17	115 31	- 55		17				2
NORTH FORK RANGER STATION	6252	MADERA	27	37 14	119 30	2630	44	55				1 2 3
#NORTH HOLLYWOOD	6256	LOS ANGELES	13	34 10	118 22	619	20	23				1 2 3
NOVATO 8 WNW	6290	MARIN	17	38 08	122 43	350						C
OAKDALE WOODWARD DAM	6305	STANISLAUS	34	37 52	120 52	215	62	71	41			1 2 3 4
OAK KNOLL RANGER STATION	6328	SISKIYOU	12	41 50	122 51	1963		16				2
OAKLAND	6332	ALAMEDA	4	37 47	122 10	440	79	84			JUL	1 2 3
#OAKLAND WB AIRPORT	6335	ALAMEDA	4	37 44	122 12	3	30	30				1 2 3 C
OAKVILLE 1 WNW	6351	NAPA	17	38 27	122 25	160		21				2
OAKVILLE 4 SW	6354	NAPA	17	38 23	122 28	1465						C
OCCIDENTAL	6370	SONOMA	17	38 25	122 59	1000		19				2
#OCEANSIDE CAMP PENDLETON	6377	SAN DIEGO	33	33 13	117 24	60	6	6				1 2 3
OCEANSIDE PUMPING PLANT	6379	SAN DIEGO	33	33 13	117 21	31						C
OCOTILLO WELLS	6383	SAN DIEGO	6	33 09	116 08	175		16				2
OILFIELDS JOAQUIN RIDGE	6395	FRESNO	27	36 18	120 24	3620		8				C
OJAI	6399	VENTURA	33	34 27	119 15	750	53	53				1 2 3
OLINDA	6432	ORANGE	26	33 55	117 51	520		17				2
ONO	6455	SHASTA	23	40 29	122 37	980		7				2
OPIDS CAMP FC 57 BE	6465	LOS ANGELES	26	34 15	118 06	4254	17	38			JUN	1 2 3 C
ORANGE COUNTY RESERVOIR	6473	ORANGE	26	33 56	117 53	600						C
ORANGE COVE	6476	FRESNO	9	36 37	119 18	431	27	28				1 2 3
ORICK PRAIRIE CREEK PARK	6498	HUMBOLDT	17	41 20	124 02	161	22	22				1 2 3
ORINDA BOWMAN	6502	CONTRA COSTA	4	37 52	122 10	550	14	14				1 2 3
ORLAND	6506	GLENN	23	39 45	122 12	254	75	76				1 2 3
ORLEANS	6508	HUMBOLDT	12	41 18	123 32	403	20	58				1 2 3
OROVILLE 1 WSW	6521	BUTTE	8	39 30	121 34	160	5	5				1 2 3
OROVILLE 7 SE	6523	BUTTE	8	39 26	121 29	530	39	39				1 2 3
OROVILLE BRIDGE	6525	BUTTE	8	39 31	121 34	220		11				2
OROVILLE RANGER STATION	6528	BUTTE	8	39 32	121 34	300						C
OSTRANDER LAKE	6552	MARIPOSA	14	37 38	119 33	8600		10				S
OXNARD	6569	VENTURA	33	34 12	119 11	49	35	36				1 2 3
OZENA	6576	VENTURA	30	34 42	119 19	3705		53				2
PACHECO PASS	6583	MERCED	27	37 04	121 11	850						C
PACIFIC HOUSE	6597	EL DORADO	1	38 45	120 30	3440		17				2
PACOIMA DAM FC 33 AE	6602	LOS ANGELES	13	34 20	118 24	1500		43				2
PAICINES OHRWALL RANCH	6610	SAN BENITO	20	36 44	121 22	920		16				2
PALMDALE	6624	LOS ANGELES	6	34 35	118 07	2655	27	27				1 2 3
PALMDALE 2 NE	6625	LOS ANGELES	6	34 36	118 06	2583						C
PALMDALE CAA AIRPORT	6627	LOS ANGELES	6	34 38	118 05	2517	15	15				1 2 3
PALM SPRINGS	6635	RIVERSIDE	6	33 49	116 32	411	60	64				1 2 3 C
PALO ALTO CITY HALL	6646	SANTA CLARA	4	37 27	122 08	23	5	5				1 2 3 C
PALOMA	6650	MONTEREY	24	36 21	121 30	1835		19				2
PALOMAR MOUNTAIN OBSERVATORY	6657	SAN DIEGO	33	33 21	116 51	5560	17	17				1 2 3 C
PALOS VERDES ESTATES FC 43 C	6663	LOS ANGELES	33	33 48	118 23	210		32				2
PANOCHE	6675	SAN BENITO	27	36 36	120 50	1265		9				2
PANOCHE JUNCTION	6678	FRESNO	27	36 33	120 29	500	18	21				1 2 3
PARADISE	6685	BUTTE	23	39 45	121 37	1710	1	1				1 2 3
PARADISE MEADOW	6688	TUOLUMNE	37	38 03	119 40	7700		7				S
PARKER RESERVOIR	6699	SAN BER'DINO	5	34 17	114 10	738	25	25				1 2 3 C
PARKFIELD	6703	MONTEREY	24	35 53	120 26	1482		51				2
PARKFIELD 8 NNW	6708	FRESNO	27	36 01	120 29	2640						C
PASADENA	6719	LOS ANGELES	13	34 09	118 09	864	51	60				1 2 3
PASKENTA RANGER STATION	6726	TEHAMA	23	39 53	122 33	755		20				2 C
PASO ROBLES	6730	SAN LUIS OB'PO	24	35 38	120 41	700	72	72				1 2 3
PASO ROBLES 3 NNW	6736	SAN LUIS OB'PO	24	35 40	120 45	1325						C
PASO ROBLES CAA AIRPORT	6742	SAN LUIS OB'PO	24	35 40	120 38	803	15	15				1 2 3
PATTIWAY	6754	KERN	10	34 56	119 23	3868		43				2
PAYNES CREEK	6761	TEHAMA	23	40 20	121 54	1850		3				2
PEAR LAKE	6767	TULARE	9	36 36	118 40	9700		2				S
PENDOLA GUARD STATION	6791	SANTA BARBARA	32	34 31	119 34	1620		14				2
PETALUMA FIRE STATION 2	6826	SONOMA	17	38 14	122 38	16	45	68				1 2 3
PETALUMA 1 N	6829	SONOMA	17	38 15	122 38	27						C
PIEDRA	6857	FRESNO	11	36 48	119 23	580		40				2
PINE CANYON PATROL STATION FC 321 E	6891	LOS ANGELES	29	34 40	118 26	3275		27				2
PINNACLES NATIONAL MONUMENT	6926	SAN BENITO	20	36 29	121 11	1300	21	22				1 2 3
PISMO BEACH	6943	SAN LUIS OB'PO	4	35 08	120 38	80	9	9				1 2 3
PIT POWER HOUSE 5	6946	SHASTA	21	40 59	121 59	1458		14				2
PITTS RANCH	6950	LAKE	23	38 56	122 52	1550		2				2
PLACERVILLE	6960	EL DORADO	1	38 44	120 48	1890	68	82				1 2 3
PLACERVILLE IPG	6962	EL DORADO	1	38 44	120 44	2755	3	3	2			1 2 3 4
PLACERVILLE 1 W	6963	EL DORADO	1	38 44	120 49	1785						C
PLEASANT HILL 1 NW	6982	CONTRA COSTA	4	37 57	122 05	60					JUN	C
PLYMOUTH	7000	AMADOR	16	38 29	120 51	1096		15				2
POINT ARENA	7009	MENDOCINO	17	38 55	123 42	197	1	1				1 2 3 C
POINT ARGUELLO LIGHT STATION	7016	SANTA BARBARA	33	34 34	120 39	92	14	17				1 2 3
POINT PIEDRAS BLANCAS	7024	SAN LUIS OB'PO	4	35 40	121 17	32	19	20				1 2 3
POMONA	7050	LOS ANGELES	26	34 04	117 46	855	46	46				1 2 3
PORT CHICAGO NAVAL DEPOT	7070	CONTRA COSTA	4	38 01	122 01	50	13	13				1 2 3
PORTERVILLE	7077	TULARE	9	36 04	119 01	393	70	70				1 2 3
PORTOLA	7085	PLUMAS	8	39 48	120 28	4838	41	44				1 2 3 C
PORTUGUESE MEADOW	7093	TULARE	10	35 48	118 34	7000		5				S
POSEY 3 E	7096	TULARE	10	35 48	118 38	4920	4	4				1 2 3
POST CORRAL MEADOW	7097	FRESNO	11	37 07	118 54	8215		7				S
POTRERO SECO	7105	VENTURA	29	34 38	119 26	4860					JUL	C
POTTER VALLEY 3 NNW	7107	MENDOCINO	22	39 22	123 08	1055						C
POTTER VALLEY 3 SE	7108	MENDOCINO	22	39 18	123 04	1100						C
POTTER VALLEY POWER HOUSE	7109	MENDOCINO	22	39 22	123 08	1014	19	47				1 2 3
POWAY VALLEY	7111	SAN DIEGO	33	32 57	117 04	440		2				2
PRADO DAM	7123	RIVERSIDE	28	33 53	117 38	570						C
PRIEST VALLEY	7150	MONTEREY	24	36 11	120 42	2300	11	57				1 2 3
QUAKING ASPEN	7179	TULARE	10	36 07	118 32	7200		3				S
QUINCY RANGER STATION	7195	PLUMAS	8	39 56	120 57	3409	63	64				1 2 3
QUINN RANGER STATION	7205	TULARE	10	36 20	118 35	8300		9				S
RAMONA SPAULDING	7231	SAN DIEGO	33	33 04	116 51	1470	10	10				1 2 3
RANCHITA	7244	SAN DIEGO	33	33 14	116 32	4110		15				2
RANDSBURG	7253	KERN	15	35 22	117 39	3570	20	21				1 2 3
RAYWOOD FLATS	7279	SAN BER'DINO	6	34 03	116 49	7070		40				2
RED BLUFF WB AIRPORT	7292	TEHAMA	23	40 09	122 15	341	80	87				1 2 3 C
REDDING 1 SE	7295	SHASTA	23	40 34	122 23	470				JAN		C
REDDING FIRE STATION NO 2	7296	SHASTA	23	40 35	122 24	577	83	84				1 2 3
REDLANDS	7306	SAN BER'DINO	28	34 03	117 11	1318	66	70				1 2 3
REDWOOD CITY	7339	SAN MATEO	4	37 29	122 14	31	28	28				1 2 3
REDWOOD VALLEY	7351	MENDOCINO	22	39 16	123 12	718						C
REPRESA	7370	SACRAMENTO	1	38 42	121 10	305		66				2
#RICHMOND	7414	CONTRA COSTA	4	37 56	122 21	55	8	8				1 2 3
RICHMOND FIELD STATION	7416	CONTRA COSTA	4	37 55	122 20	10	3	3	2			1 2 3 4
RIVERSIDE FIRE STATION NO 3	7470	RIVERSIDE	28	33 57	117 24	820	77	78				1 2 3
RIVERSIDE CITRUS	7473	RIVERSIDE	28	33 58	117 20	1045	3	3	3			1 2 3 4 G C
ROBERTSON FLAT	7492	PLACER	2	39 10	120 30	6250		9				S
ROCK CREEK	7510	INYO	19	37 27	118 44	9700		7				S
ROCKLIN	7516	PLACER	1	38 48	121 14	239	86	87				1 2 3
ROSE MARIE MEADOW	7560	FRESNO	27	37 19	118 52	10000		2				S
ROUND MEADOW	7579	TULARE	10	35 48	118 21	9000		11				S
ROUND MOUNTAIN 1 NNE	7580	SHASTA	23	40 49	121 56	2117		4				2
RUNNING SPRINGS 1 E	7600	SAN BER'DINO	15	34 12	117 05	5965						C
SACHES SPRINGS	7623	TUOLUMNE	37	38 06	119 51	7900		9				S
SACRAMENTO WB AIRPORT	7630	SACRAMENTO	23	38 31	121 30	17	27	27				1 2 3 C
#SACRAMENTO WB CITY	7633	SACRAMENTO	23	38 35	121 29	23	81	110				1 2 3 C
SADDLE CAMP RANGER STATION	7637	TEHAMA	23	40 10	122 48	3850		12				S
SAGEHEN CREEK	7641	NEVADA	36	39 26	120 14	6337		5				2
SAINT HELENA	7643	NAPA	17	38 30	122 28	255	51	51				1 2 3
SAINT HELENA 4 WSW	7646	NAPA	17	38 30	122 32	1792						C
SAINT HELENA 7 NE	7649	NAPA	17	38 34	122 22	1050						C
SAINT JOHN	7656	GLENN	23	39 43	122 00	145		39				2
SAINT MARYS COLLEGE	7661	CONTRA COSTA	4	37 50	122 06	625	16	16				1 2 3 C
SALINAS	7667	MONTEREY	24	36 40	121 39	46						G
SALINAS 2 E	7668	MONTEREY	24	36 40	121 37	80	0	0		APR		1 2 3
SALINAS CAA AIRPORT	7669	MONTEREY	24	36 40	121 36	75		86				2
SALINAS DAM	7672	SAN LUIS OB'PO	24	35 20	120 30	1350		16				2
SALSIPUEDES GAGING STATION	7681	SANTA BARBARA	32	34 35	120 24	250		15				2
SALISPUEDES JALAMA DIVIDE	7684	SANTA BARBARA	32	34 32	120 23	1150		15			JAN	S
SALT SPRINGS POWER HOUSE	7689	AMADOR	16	38 30	120 13	3700	12	27	15			1 2 3 4 C
SALYER RANGER STATION	7698	TRINITY	35	40 53	123 35	623	2	15				1 2 3
SAN ANDREAS 2 S	7702	CALAVERAS	2	38 10	120 40	854		25				2
SAN ANTONIO CANYON MOUTH	7711	LOS ANGELES	28	34 10	117 40	2394	26	41				1 2 3
SAN ANTONIO SANTA MARIA	7713	SANTA BARBARA	33	34 49	120 21	1000		14			JUN/57	S
SAN BENITO	7719	SAN BENITO	20	36 31	121 05	1360						C
SAN BERNARDINO COUNTY HOSP	7723	SAN BER'DINO	28	34 08	117 16	1125	67	88				1 2 3
SAN CLEMENTE DAM	7731	MONTEREY	4	36 26	121 42	600		20				2
SANDBERG PATROL STA FC 130 B	7734	LOS ANGELES	29	34 45	118 43	4025		31				2
SANDBERG WB	7735	LOS ANGELES	29	34 45	118 44	4517	26	26				1 2 3 C
#SAN DIEGO WB AIRPORT	7740	SAN DIEGO	33	32 44	117 10	19	87	109				1 2 3 C
SAN DIMAS FIRE WARDEN FC 95	7749	LOS ANGELES	26	34 06	117 48	955		31				2
SAN DIMAS TANBARK FLAT	7750	LOS ANGELES	26	34 12	117 46	2720						G C
SAN FELIPE HIGHWAY STATION	7755	SANTA CLARA	20	37 01	121 20	365						C
SAN FERNANDO	7759	LOS ANGELES	13	34 16	118 28	965	41	79				1 2 3
SAN FERNANDO POWER HOUSE 3	7762	LOS ANGELES	13	34 19	118 30	1248						C
SAN FRANCISCO RICH SUNSET	7767	SAN FRANCISCO	4	37 46	122 30	32	0	0				1 2 3 C
#SAN FRANCISCO WB AIRPORT	7769	SAN MATEO	4	37 37	122 23	8	31	31				1 2 3 C
#SAN FRANCISCO FEDERAL OFFICE BLDG	7772	SAN FRANCISCO	4	37 47	122 25	52	87	109				1 2 3 C
SAN GABRIEL CANYON PWR HOUSE	7776	LOS ANGELES	26	34 09	117 54	744		41				2
SAN GABRIEL DAM 1 FC 425 BE	7779	LOS ANGELES	26	34 12	117 52	1481		17				2 C
SAN GABRIEL FIRE DEPT	7785	LOS ANGELES	13	34 06	118 06	400	20	20				1 2 3
SAN GREGORIO 3 SE	7807	SAN MATEO	4	37 18	122 20	355	4	4				1 2 3
SAN JACINTO	7810	RIVERSIDE	33	33 48	116 59	1550	64	68				1 2 3
SAN JACINTO RANGER STATION	7813	RIVERSIDE	33	33 47	116 58	1560						C
SAN JOAQUIN EXPERIMENT RANGE	7817	MADERA	27	37 06	119 44	1100						C
#SAN JOSE	7821	SANTA CLARA	4	37 21	121 54	70	52	85				1 2 3 C
SAN JUAN BAUTISTA	7834	SAN BENITO	20	36 49	121 31	550						C
SAN JUAN GUARD STATION	7837	ORANGE	33	33 36	117 31	730						C
SAN LUIS OBISPO POLY	7851	SAN LUIS OB'PO	4	35 18	120 40	300	64	89				1 2 3 C
SAN MARCOS RANCH	7861	SANTA BARBARA	32	34 33	119 52	800	7	7				1 2 3 C
SAN MATEO	7864	SAN MATEO	4	37 34	122 20	30	65	66				1 2 3
SAN NICOLAS ISLAND	7870	VENTURA	33	33 14	119 28	502						C
#SAN PEDRO	7876	LOS ANGELES	33	33 43	118 16	10	39	48				1 2 3
#SAN RAFAEL	7880	MARIN	17	37 58	122 32	31	11	83				1 2 3
SAN RAMON 1 SSW	7882	CONTRA COSTA	4	37 46	121 59	555					JUN	C
SANTA ANA FIRE STATION	7888	ORANGE	28	33 45	117 52	115	42	51				1 2 3
SANTA ANA RIVER PWR HOUSE 3	7891	SAN BER'DINO	28	34 07	117 07	1980						C
SANTA ANA RIVER PWR HOUSE 1	7894	SAN BER'DINO	28	34 08	117 04	2765	51	55				1 2 3
SANTA ANITA FERN LODGE FC 432	7897	LOS ANGELES	13	34 12	118 01	2035		20				2
SANTA BARBARA	7902	SANTA BARBARA	33	34 26	119 42	100	74	91				1 2 3 C
SANTA BARBARA CAA AIRPORT	7905	SANTA BARBARA	33	34 26	119 50	9	18	18				1 2 3
SANTA BARBARA POTRERO	7908	SANTA BARBARA	30	34 47	119 39	5200					JUL	C
SANTA BARBARA TV PEAK	7909	SANTA BARBARA	32	34 32	119 57	4000		5				2
SANTA CLARA UNIVERSITY	7912	SANTA CLARA	4	37 21	121 56	88	71	77				1 2 3
SANTA CRUZ	7916	SANTA CRUZ	4	36 59	122 01	125	86	81				1 2 3
SANTA FE DAM	7926	LOS ANGELES	13	34 07	117 58	427		17				2 C
SANTA MARGARITA 2 SW	7930	SAN LUIS OB'PO	24	35 22	120 38	1250		20				2
SANTA MARGARITA BOOSTER	7933	SAN LUIS OB'PO	24	35 23	120 38	1153		16				2
SANTA MARIA	7940	SANTA BARBARA	30	34 57	120 26	224	65	68				1 2 3
SANTA MARIA 14 ENE	7942	SANTA BARBARA	30	35 01	120 12	815		3				2
SANTA MARIA WB AIRPORT	7946	SANTA BARBARA	30	34 54	120 27	238	16	16				1 2 3 C
SANTA MONICA	7950	LOS ANGELES	33	34 01	118 29	80		70				2
#SANTA MONICA PIER	7953	LOS ANGELES	33	34 00	118 30	15	20	21				1 2 3
SANTA PAULA	7957	VENTURA	29	34 21	119 04	282	8	32				1 2 3
SANTA PAULA 3 SE	7959	VENTURA	33	34 20	119 01	2250					JUN	C
SANTA ROSA	7965	SONOMA	22	38 27	122 43	167	70	70				1 2 3
SANTA SUSANA 4 NNE	7973	VENTURA	33	34 20	118 42	1520					JUN	C
SANTA YNEZ	7976	SANTA BARBARA	32	34 37	120 06	600						C
SANTIAGO DAM	7987	ORANGE	28	33 48	117 43	1025		11				2 C
SAUGUS POWER PLANT 1	8014	LOS ANGELES	29	34 35	118 27	2105	20	26				2
SAWYERS BAR RANGER STATION	8025	SISKIYOU	12	41 18	123 08	2169		20				2
#SCOTIA	8045	HUMBOLDT	7	40 29	124 06	139	33	33				1 2 3
SEARSVILLE LAKE	8068	SAN MATEO	4	37 24	122 14	350		33				2
SEBASTOPOL 4 S	8072	SONOMA	22	38 21	122 50	175						C
SEPULVEDA DAM	8092	LOS ANGELES	13	34 10	118 28	740		18				2 C
SHASTA DAM	8135	SHASTA	23	40 43	122 25	1076	16	16	14			1 2 3 4 C
SHELL ABS PLANT	8158	LOS ANGELES	26	33 57	117 54	800		10				2
SHINGLE	8173	EL DORADO	1	38 40	120 54	1375		50				2
SIERRA CITY	8207	SIERRA	8	39 34	120 38	4182	7	[illegible]				1 2 3
SIERRA MADRE 1 N	8210	LOS ANGELES	13	34 10	118 04	1153	47	61			JUL	1 2 3
SIERRAVILLE RANGER STATION	8218	SIERRA	8	39 35	120 22	4975	46	49				1 2 3 C
SIGNAL HILL FC 415	8230	LOS ANGELES	13	33 48	118 10	100		22				2 C
SILVERADO RANGER STATION	8243	RIVERSIDE	28	33 45	117 40	1100						C
SIMI 3 E	8258	VENTURA	33	34 16	118 44	920					JUN	C
SISQUOC SOUTH FORK CAMP	8266	SANTA BARBARA	30	34 46	119 46	2500						C
SKAGGS SPGS LAS LOMAS RANCH	8272	SONOMA	22	38 41	123 08	1930		19				2
SLOAT	8292	PLUMAS	8	39 52	120 44	4115		0				2 C
SLOUGHHOUSE 6 SE	8293	SACRAMENTO	16	38 28	121 05	160		6				2

Station	Index No.	County	Drainage‡	Latitude	Longitude	Elevation	Years of record			Opened or closed during yr.		Refer to tables
							Temp.	Precip.	Evap.	Month opened	Month closed	
SMITH RIVER 3 WNW	8311	DEL NORTE	17	41 57	124 12	25		1			NOV	2
SNOW CREEK UPPER	8317	RIVERSIDE	6	33 52	116 41	1940		39				2
SNOW FLAT	8318	MARIPOSA	14	37 50	119 30	8700		10				S
SNOW LAB CENTRAL SIERRA	8320	NEVADA	8	39 20	120 22	6902				NOV/57∮		C
SODA SPRINGS	8331	NEVADA	8	39 19	120 23	6750	27	[illegible]				1 2 3 C
SOLEDAD	8338	MONTEREY	24	36 26	121 19	204		3				2
SOMESBAR 1 W	8346	HUMBOLDT	12	41 23	123 30	450		2				2
SOMIS 2 WNW	8347	VENTURA	33	34 17	119 00	510					JUN	C
SOMIS 3 NE	8348	VENTURA	33	34 17	118 58	490		3				2
SOMIS 3 NW	8349	VENTURA	33	34 17	119 03	510		3				[illegible]
SOMIS 5 WNW	8350	VENTURA	33	34 17	109 04	520					JUN	C
SONOMA	8351	SONOMA	17	38 17	122 27	20	7	26				1 2 3
SONORA	8353	TUOLUMNE	37	37 59	120 23	1830	50	71				1 2 3
S E FARALLON	8376	SAN FRANCISCO	4	37 42	123 00	27						C
SOUTH ENTRANCE YOSEMITE NP	8380	MARIPOSA	14	37 30	119 38	5120	17	17				1 2 3
SOUTH LAKE	8406	INYO	19	37 10	118 34	9500		36				S
SPADRA PACIFIC COLONY FC 356 C	8436	LOS ANGELES	26	34 03	117 49	690		15				2 C
SPRECKELS HIGHWAY BRIDGE	8446	MONTEREY	24	36 36	121 41	60		53				2
SPRINGVILLE 7 ENE	8455	TULARE	9	36 10	118 42	2470		5				2
SPRINGVILLE RANGER STATION	8460	TULARE	[illegible]	36 08	118 48	1050						C
SPRINGVILLE TULE HEADWORKS	8463	TULARE	9	36 12	118 39	4070						C
SQUAW VALLEY LODGE	8474	PLACER	36	39 12	120 14	6226	1	2				1 2 3
SQUIRREL INN 1	8476	SAN BER'DINO	15	34 14	117 15	5239		-				2
SQUIRREL INN 2	8479	SAN BER'DINO	15	34 14	117 14	5723	48	56				1 2 3
STATE LAKES	8510	FRESNO	11	36 56	118 35	10200		3				[illegible]
STATUM MEADOW	8514	FRESNO	11	36 56	118 55	8300		10				S
STAYTON MINE	8517	MERCED	27	36 55	121 13	2975						C
STIRLING CITY RANGER STATION	8544	BUTTE	8	39 54	121 32	3518		24				2 C
STOCKTON DISPOSAL PLANT	8554	SAN JOAQUIN	27	37 56	121 20	11						C
#STOCKTON CAA AIRPORT	8558	SAN JOAQUIN	27	37 54	121 15	22	10	10				1 2 3
STOCKTON FIRE STATION 4	8560	SAN JOAQUIN	27	37 58	121 18	11	86	92				1 2 3
STOCKTON MOWRY BRIDGE	8562	SAN JOAQUIN	27	37 51	121 23	15	2	3	3			1 2 3 4
STONYFORD RANGER STATION	8580	COLUSA	23	39 23	122 33	1168		29				2
STONY GORGE RESERVOIR	8587	GLENN	23	39 35	122 32	800	32	32				1 2 3 C
STOUTS MEADOW	8591	SHASTA	21	41 10	121 56	5300		10				S
STRAWBERRY VALLEY	8606	YUBA	8	39 34	121 06	3784	14	17				1 2 3
SUNLAND	8660	LOS ANGELES	13	34 16	118 18	1460	9	[illegible]				1 2 3
SUNSET BEACH STATE PARK	8680	SANTA CRUZ	20	36 54	121 50	85						C
SURF 2 ENE	8697	SANTA BARBARA	32	34 41	120 34	105						C
SUSANA KNOLLS	8700	VENTURA	33	34 16	118 40	1085		3				2
SUSANVILLE	8701	LASSEN	18	40 25	120 39	4195		7				2
SUSANVILLE AIRPORT	8702	LASSEN	18	40 23	120 33	4148	58	63				1 2 3
SUSANVILLE 1 WNW	8703	LASSEN	18	40 26	120 40	4555						C
SUTTER HILL RANGER STATION	8713	AMADOR	16	38 23	120 48	1580		15				2
TABLE MOUNTAIN	8748	LOS ANGELES	6	34 23	117 41	7500	31	35				1 2 3
TAFT	8752	KERN	10	35 09	119 28	1025						C
TAHOE	8758	PLACER	36	39 10	120 09	6228	49	49	39			1 2 3 4
TALBOT CAMP	8771	PLACER	1	39 12	120 22	6000		8				S
TEHACHAPI	8826	KERN	10	35 08	118 27	3975	59	63				1 2 3
TEHACHAPI RANGER STATION	8832	KERN	10	35 08	118 27	3975						C
TEJON RANCHO	8839	KERN	10	35 02	118 45	1425	56	58				1 2 3
TERMO	8873	LASSEN	18	40 52	120 27	5300						C
THE CEDARS	8881	PLACER	1	39 15	120 21	5900		10				S
THE GEYSERS	8885	SONOMA	22	38 48	122 49	1600						C
THERMAL CAA AIRPORT	8892	RIVERSIDE	6	33 37	106 10	- 120	9	9				1 2 3
THOUSAND OAKS 2 N	8903	VENTURA	33	34 12	118 50	915		2				2
THREE RIVERS 6 SE	8912	TULARE	9	36 22	118 51	2200						C
THREE RIVERS EDISON PH 2	8914	TULARE	9	36 28	118 53	950	47	49				1 2 3
THREE RIVERS EDISON PH 1	8917	TULARE	9	36 28	118 52	1140						C
TIGER CREEK POWER HOUSE	8928	AMADOR	16	38 28	120 27	2355	27	52				1 2 3 C
TOPANGA RANGER STATION FC 6	8967	LOS ANGELES	33	34 05	118 36	747		31				2
TORRANCE	8973	LOS ANGELES	33	33 48	118 20	102	26	27				1 2 3
TRABUCO CANYON	8992	ORANGE	33	33 39	117 36	970						C
TRACY 2 SSE	8997	SAN JOAQUIN	27	37 43	121 25	105						C
TRACY CARBONA	8999	SAN JOAQUIN	27	37 42	121 25	140	[illegible]	46				1 2 3
TRACY PUMPING PLANT	9001	ALAMEDA	27	37 48	121 35	61	3	3	3			1 2 3 4
TRINITY CENTER RANGER STA	9023	TRINITY	35	41 00	122 41	2295						C
TRONA	9035	SAN BER'DINO	6	35 47	117 23	1695	38	39				1 2 3
TRUCKEE RANGER STATION	9043	NEVADA	36	39 20	120 11	5982	74	76				1 2 3 C
TUJUNGA MILL CREEK FC 470	9049	LOS ANGELES	13	34 23	118 05	4600						C
TULELAKE	9053	SISKIYOU	12	41 58	121 28	4035	27	27	3			1 2 3 4 C
TUNNEL RANGER STATION	9061	TULARE	10	36 22	118 17	8950		13				S
TUOLUMNE MEADOWS	9063	TUOLUMNE	37	37 53	119 20	8600		10				S

∮ Reactivated

Station	Index No.	County	Drainage‡	Latitude	Longitude	Elevation	Years of record			Opened or closed during yr.		Refer to tables
							Temp.	Precip.	Evap.	Month opened	Month closed	
TURLOCK	9073	STANISLAUS	14	37 29	120 51	104		38				2
TURNTABLE CREEK	9083	SHASTA	23	40 46	122 18	1080	12	12	11			1 2 3 4
TUSTIN IRVINE RANCH	9087	ORANGE	33	33 44	117 47	118	45	82				1 2 3
TWENTYNINE PALMS	9099	SAN BER'DINO	6	34 08	116 02	1975	24	24				1 2 3
TWIN LAKES	9105	ALPINE	16	38 42	120 03	7829	27	39				1 2 3
UKIAH	9122	MENCODINO	22	39 09	123 12	623	66	82				1 2 3
UKIAH 4 W	9126	MENDOCINO	22	39 09	123 16	1550		3				2
UKIAH MASONITE	9129	MENDOCINO	22	39 10	123 12	615					FEB	C
UNION OIL STEARNS ABS PLANT	9138	ORANGE	26	33 56	117 52	700		16				[illegible]
#UNIV OF CALIF AT LOS ANGELES	9152	LOS ANGELES	33	34 04	118 27	430	26	26				1 2 3
UPLAND	9157	SAN BER'DINO	28	34 08	117 41	1840	29	48				1 2 3
UPPER LAKE 7 W	9167	LAKE	23	39 11	123 02	1520		19				2
UPPER LAKE RANGER STATION	9173	LAKE	23	39 10	122 55	1347	41	56				1 2 3
UPPER MATTOLE	9177	HUMBOLDT	17	40 15	124 12	255		72				[illegible]
UPPER SAN LEANDRO FILTERS	9185	ALAMEDA	4	37 46	122 10	387	0	0				1 2 3 C
UPPER TRES PINOS	9189	SAN BENITO	20	36 38	121 02	2050						C
VACAVILLE	9200	SOLANO	23	38 22	122 00	175	67	79				1 2 3
VALLETON	9221	MONTEREY	24	35 53	120 42	950						C
VALLEY CENTER 3 NE	9228	SAN DIEGO	33	33 16	117 01	1615		17				2
VALYERMO RANGER STATION	9251	LOS ANGELES	15	34 27	117 51	3700	19	40				1 2 3
VAN NUYS CITY WHSE FC 15	9260	LOS ANGELES	13	34 11	118 27	695		33				2
VENADO	9273	SONOMA	22	38 37	123 01	1260						C
VENTURA	9285	VENTURA	33	34 17	119 18	45		73				2
VERMILION VALLEY	9301	FRESNO	27	37 22	118 59	7520		10				S
VICTORVILLE PUMPING PLANT	9325	SAN BER'DINO	6	34 32	117 18	2859	22	22				1 2 3 C
VINCENT FIRE STATION FC 120	9345	LOS ANGELES	29	34 29	118 08	3135		31				2
VINTON	9351	PLUMAS	8	39 49	120 11	4945		9				2
VISALIA	9367	TULARE	9	36 20	119 18	354	69	80				1 2 3
VISTA	9378	SAN DIEGO	33	33 12	117 13	570	1	1				1 2 3
VOLCANOVILLE	9382	EL DORADO	1	38 59	120 47	3036		5				2
VOLLMERS	9386	SHASTA	23	40 57	122 26	1359		21				2 C
VOLTA POWER HOUSE	9390	SHASTA	23	40 28	121 52	2200	15	36				1 2 3 C
WALLACE	9418	CALAVERAS	2	38 12	120 59	197		32				2
WALMAR SCHOOL	9420	CONTRA COSTA	4	37 57	122 05	128		1				2
WALNUT CREEK 2 ESE	9423	CONTRA COSTA	4	37 53	122 02	245	23	59				1 2 3
WALNUT CREEK 2 ENE	9426	CONTRA COSTA	4	37 54	122 01	220						C
WALNUT CREEK 4 E	9427	CONTRA COSTA	4	37 54	121 59	400		3				2
WALNUT GROVE	9428	SACRAMENTO	23	38 14	121 31	10	5	5	2			1 2 3 4
WALNUT PATROL STATION FC102B	9431	LOS ANGELES	26	34 00	117 52	488		17				2
WARNER SPRINGS	9447	SAN DIEGO	33	33 17	116 38	3180	52	52				1 2 3 C
WASCO	9452	KERN	10	35 36	119 20	333	56	59				1 2 3
WASIOJA PATTERSON RANCH	9457	SANTA BARBARA	30	34 59	119 54	2175						C
WATSONVILLE WATERWORKS	9473	SANTA CRUZ	20	36 56	121 46	95	52	66				1 2 3
WAWONA RANGER STATION	9482	MARIPOSA	14	37 32	119 46	3975						C
WEAVERVILLE RANGER STATION	9490	TRINITY	35	40 44	122 56	2050	45	69				1 2 3 C
WEED 1 S	9499	SISKIYOU	12	41 25	122 23	3630	0	1				1 2 3
WELDON 1 WSW	9512	KERN	10	35 40	118 18	2680						C
WEST BIG PINE LOOKOUT	9532	SANTA BARBARA	32	34 42	119 40	6500		10				S
WESTHAVEN	9560	FRESNO	11	36 13	119 59	285		33				2
WEST POINT 3 SW	9583	CALAVERAS	16	38 22	120 33	2400		9				2
WESTVILLE	9597	PLACER	1	39 11	120 39	5200		10				S
WHEATLAND 2 NE	9605	YUBA	8	39 02	121 24	113						C
WHEELER	9612	MENDOCINO	17	39 53	123 55	50	5	8				1 2 3
WHEELER SPRINGS 2 SW	9615	VENTURA	33	34 29	119 18	850						C
WHEELER SPRINGS 7 N	9618	VENTURA	29	34 36	119 20	4150						C
WHITE MOUNTAIN NO 1	9632	MONO	6	37 30	118 11	10150	3	3				1 2 3
WHITE MOUNTAIN NO 2	9633	MONO	6	37 35	118 14	12470	3	3				1 2 3
WHITE ROCK	9639	SACRAMENTO	16	38 34	121 05	353		34				2
WHITTIER CITY HALL FC 106 C	9660	LOS ANGELES	26	33 59	118 02	340		31				2
WILLIAMS	9677	COLUSA	23	39 09	122 09	86	5	6				1 2 3 C
WILLITS HOWARD FOREST RS	9685	MENDOCINO	7	39 21	123 19	1900						C
WILLOWS	9699	GLENN	23	39 32	122 12	140	79	80				1 2 3
WINCHESTER	9722	RIVERSIDE	33	33 42	117 05	1470						C
WINTERS	9742	YOLO	23	38 32	121 58	135	16	16				1 2 3
WOFFORD HEIGHTS	9754	KERN	10	35 43	118 27	2700		65				2
WOODCHUCK MEADOW	9773	FRESNO	11	37 02	118 54	9200		3				S
WOODFORDS	9775	ALPINE	3	38 47	119 49	5671	21	27				1 2 3
WOODLAND 1 WNW	9781	YOLO	23	38 41	121 48	69	33	76				1 2 3
WRIGHTS	9814	SANTA CLARA	4	37 08	121 57	1600		40				2
WRIGHTS LAKE	9816	EL DORADO	1	38 51	120 14	6800		10				S
YORBA LINDA	9847	ORANGE	26	33 53	117 49	395	43	46				1 2 3
YORKVILLE	9851	MENDOCINO	17	38 55	123 16	1100						C
YOSEMITE NATIONAL PARK	9855	MARIPOSA	14	37 45	119 35	3985	53	54				1 2 3 C
YREKA	9866	SISKIYOU	12	41 43	122 38	2625	55	80				1 2 3

‡ 1 AMERICAN, 2 CALAVERAS, 3 CARSON, 4 CENTRAL COAST, 5 COLORADO, 6 DESERT, 7 EEL, 8 FEATHER, 9 KAWEAH, 10 KERN, 11 KINGS, 12 KLAMATH, 13 LOS ANGELES, 14 MERCED, 15 MOJAVE, 16 MOKELUMNE, 17 NORTH COAST, 18 N E INTERIOR, 19 OWENS, 20 PAJARO, 21 PIT, 22 RUSSIAN, 23 SACRAMENTO, 24 SALINAS, 25 SAN DIEGO, 26 SAN GABRIEL, 27 SAN JOAQUIN, 28 SANTA ANA, 29 SANTA CLARA, 30 SANTA MARIA, 31 SANTA MARGARITA, 32 SANTA YNEZ, 33 SOUTH COAST, 34 STANISLAUS, 35 TRINITY, 36 TRUCKEE, 37 TUOLUMNE, 38 WALKER.

Additional information regarding the climate of California may be obtained by writing to the State Climatologist at Weather Bureau Office, 557 Federal Office Building, 50 Fulton St., San Francisco 2, California, or to any Weather Bureau Office near you.

Unless otherwise indicated, dimensional units used in this bulletin are: Temperature in°F., precipitation and evaporation in inches, and wind movement in miles.

Evaporation is measured in standard Weather Bureau type pan of 4-foot diameter unless otherwise shown by footnote following Table 4.

Long-term means for full-time stations (those with Weather Bureau, Weather Bureau Airport, or Weather Bureau City in the station name, and also Beaumont 1 E and San Jose) are based on the period 1921-1950, adjusted to represent observations taken at the present location. Long-term means from which departures are computed are based on 10 years or more of record ending generally with data for 1950.

Climatological divisions, outlined on the maps in this bulletin became effective with data for January 1941.

Figures and letters following the station name, such as 12 SSW, indicate distance in miles and direction from the post office.

Delayed data and corrections will be carried in the June and December issues of Climatological Data.

- \- No record.
- \+ Also earlier date (dates) or months.
- * Amount included in following measurement.
- V Includes total for previous months. V in annual column means total is for a two-year period.
- \# Thermometers are generally exposed in a shelter located a few feet above sod-covered ground; however, the reference indicates that the thermometers are exposed in a shelter located on the roof of a building.
- // Gage is equipped with a windshield.
- B Adjusted to full month.
- C Data for recorder stations denoted by "C" in the Refer to Tables column of the Station Index are processed for special purposes and published in "Hourly Precipitation Data". Length of record for recorder-only stations may be found in the annual issue of "Hourly Preoipitation Data".
- E Amount is wholly or partially estimated.
- G In the "Refer to Tables" column of the Station Index the letter "G" indicates that soil temperatures are published.
- M One or more days' record missing; if average value is entered, less than 10 days' record is missing. See monthly Climatological Data for detailed daily record.
- R Amounts from recording gage. These amounts are essentially accurate but may vary slightly from the amounts to be published later in "Hourly Precipitation Data".
- S Storage precipitation station. Data will be published in the July or August or delayed data December issue of Climatological Data.
- T Trace, an amount too small to measure.

Information concerning the history of changes in locations, elevations, exposure, etc., of substations through 1957 may be found in the publication 'Substation History' for this state. That publication may be obtained from the Superintendent of Documents, Government Printing Office, Washington 25, D.C. for $1.25. Similar information for regular Weather Bureau stations may be found in the latest issues of Local Climatological Data, obtained as indicated above, price 25 cents.

Subscription Price: 20 cents per copy, monthly and annual; $2.50 per year. (Yearly subscription includes the Annual Summary.) Checks and money orders should be made payable to the Superintendent of Documents. Remittances and correspondence regarding subscriptions should be sent to the Superintendent of Documents, Government Printing Office, Washington 25, D.C.

Station	Change	Date
ALPINE 1 W	All equipment moved 0.4 mile NE.	December 3, 1958
ANZA	Rain gage moved 200 feet N	November 24, 1958
AZUSA CITY PARK FC 143 B	Rain gage moved 175 feet SSW	December 4, 1958
BADGER	Recording rain gage moved 100 feet SSW	September 12, 1958
BAKERSFIELD WB AP	All equipment moved 1500 feet WNW.	March 10, 1958
BEAUMONT PUMPING PLANT	Temperature equipment installed.	February 1, 1958
BIEBER	Recording rain gage moved 130 feet NW.	May 29, 1958
BIG SUR STATE PARK	Rain gage moved 0.6 mile ESE	September 6, 1958
BOCA	Rain gage moved 15 feet NW	June 22, 1958
BOULDER CREEK LOCATELLI RCH	Recording rain gage moved 40 feet NE	December 15, 1958
BRAWLEY	All equipment moved 2.5 miles SW	February 1, 1958
BRIDGEPORT	All equipment moved 40 feet NNW.	October 12, 1958
BULLARDS BAR PH	Rain gage moved 150 yards NE	June 23, 1958
CALEXICO	Rain gage moved 1.4 miles NE	February 18, 1958
CHALLENGE RS	Rain gage moved 40 feet S.	June 1, 1958
CHATSWORTH FC 24 D	Rain gage moved 25 feet N.	October 1, 1957
CHITTENDEN PASS	Rain gage moved 0.2 mile SE.	November 1, 1957
CHITTENDEN PASS	Rain gage moved 0.3 mile NW.	November 15, 1958
CLEARLAKE HIGHLANDS 1 NNE	All equipment moved 0.6 mile WSW	March 3, 1958
COW CREEK	Evap and wind equipment installed.	April 16, 1958
COW CREEK	Rain gage moved 24 feet WSW.	November 13, 1958
CROCKETT	All equipment moved 800 feet E and off roof.	June 1, 1958
DOS RIOS	Rain gage moved 30 feet SE from roof to ground exposure	September 10, 1958
DUDLEYS	All equipment moved 12 feet SW	October 24, 1958
ETNA	Windshield equipment removed	November 20, 1958
FEATHER FALLS	Nonrecording rain gage equipment removed and recording rain gage installed	January 16, 1958
FINLEY 1 NNE	Recording rain gage moved 150 yards S.	November 13, 1958
FLORENCE LAKE	Recording rain gage moved 450 feet NW.	September 6, 1958
GIANT FOREST	All equipment moved 300 feet NE.	October 5, 1958
GREENVILLE RS	Rain gage moved 80 feet N.	June 4, 1958
HAIWEE	Rain gage moved 450 feet E	March 1, 1958
HAPPY CAMP RS	Rain gages moved 90 feet SW and other instruments moved 250 yards WSW	March 24, 1958
HEALDSBURG	All equipment moved 0.3 mile SSE	May 2, 1958
HILTS	Rain gage moved 300 yards SW	March 15, 1958
HOLLISTER	All equipment moved 0.2 mile WSW	April 7, 1958
HOOPA	Recording rain gage moved 15 feet E and temperature and nonrecording rain gage equipment installed	November 18, 1958
HOOPA 2 SE	Rain gage moved 0.2 mile N	September 17, 1958
HOPLAND 8 NE	Recording rain gage moved 17 feet N.	September 9, 1958
HYAMPOM	Recording rain gage moved 40 feet SE	November 16, 1958
JULIAN	Recording rain gage moved 0.1 mile N	May 16, 1958
KELLOGG	Rain gage moved 2.2 miles NW	May 1, 1958
LAKE MOUNTAIN	Recording rain gage moved 50 feet SSW.	September 11, 1958
LANCASTER	All equipment moved 190 feet S	November 6, 1958
LA PORTE	Nonrecording rain gage removed and recording rain gage installed	November 26, 1958
LOS GATOS	Rain gage moved 60 feet SE	December 16, 1958
LYTLE CREEK FOOTHILL BLVD	Recording rain gage moved 75 feet SSW.	September 17, 1957
MARYSVILLE	All equipment moved 0.4 mile SW.	September 8, 1958
MINERAL	All equipment moved 80 feet E.	November 1, 1957
MOJAVE	Rain gage moved 75 feet NNE.	September 28, 1958
MORGAN HILL 2 E	Rain gage moved 65 yards SW.	June 1, 1958
MUIR WOODS	Rain gage moved 200 feet ENE	January 1, 1958
NEWHALL SOLEDAD FC 32 C	Rain gage moved 100 feet NW.	June 1, 1958
ORLAND	Temperature equipment moved 8 feet S	March 19, 1958
OXNARD	All equipment moved 0.7 mile NNW	December 11, 1958
QUINCY RS	All equipment moved 15 feet E.	February 17, 1958
PALM SPRINGS	All equipment moved 60 feet S.	January 20, 1958
PALO ALTO CITY HALL	All equipment moved 270 feet E	July 2, 1958
PARADISE	Temperature equipment moved 125 feet NE and rain gage moved 70 feet NNW	January 13, 1958
POINT ARGUELLO USCG	All equipment moved 2 miles NW	February 25, 1958
PORT CHICAGO NAVAL DEPOT	All equipment moved 46 feet SSW.	February 1, 1958
POTTER VALLEY 3 NNW	Recording rain gage moved 0.3 mile WSW	April 29, 1958
POWAY VALLEY	Rain gage moved 0.15 mile ESE.	May 23, 1958
PRIEST VALLEY	All equipment moved 1.2 miles NNW.	April 9, 1958
REDDING FIRE STA 2	Recording rain gage removed.	January 18, 1958
RIVERSIDE FIRE STA 3	All equipment moved 150 feet SW.	January 17, 1958
ROUND MOUNTAIN	Rain gage moved 1.4 miles NE	September 24, 1958
SACRAMENTO WB CITY	All equipment moved 1.4 miles SSE except the recording rain gage	November 20, 1958
SAINT MARYS COLLEGE	Recording rain gage removed.	June 30, 1958
SALINAS CAA AP	Temperature record discontinued and rain gage moved 130 feet ESE.	January 1, 1958
SALSIPUEDES GAGE STATION	Changed from a storage gage to a nonrecording rain gage and moved 130 feet SW.	January 1, 1958
SAN ANDREAS 3 S	Rain gage moved 300 yards S.	October 1, 1957
SAN BERNARDINO CO HOSPITAL	All equipment moved 540 feet W	October 7, 1958
SAN FELIPE BELL STATION	Recording rain gage moved 1.8 miles SW	April 4, 1958
SAN FRANCISCO RICHMOND SUNSET	Recording rain gage moved 440 feet NNE and temperature equipment installed	December 9, 1958
SAN JOSE	All equipment moved 1.5 miles N.	April 3, 1958
SANTA ANA RIVER PH 1	Temperature record discontinued.	July 1, 1958
SANTA CLARA UNIVERSITY	Temperature equipment moved 4 feet W and rain gage moved 16 feet E	December 10, 1958
SANTA MONICA PIER	Temperature equipment moved 50 feet W and rain gage 20 feet NW.	October 6, 1957
SIERRAVILLE RS	Temperature and nonrecording rain gage equipment moved 200 feet NE	May 12, 1958
SLOAT	Nonrecording rain gage removed and recording rain gage installed	June 5, 1958
SOMESBAR 1 W	Rain gage moved 1 mile E	September 17, 1958
SO ENTRANCE YOSEMITE NP	All equipment moved 25 feet E.	October 22, 1958
TORRANCE	All equipment moved 5 miles S.	December 19, 1958
TURLOCK	Rain gage moved 3 blocks W	February 1, 1958
TWENTYNINE PALMS	All equipment moved 1.1 miles ESE.	November 19, 1958
UPPER SAN LEANDRO FILTERS	Temperature equipment installed.	July 25, 1958
VOLTA	Temperature and nonrecording rain gage moved 30 feet SSE and recording rain gage 33 feet SSE.	November 26, 1958
WALLACE	Rain gage moved 5 feet NW.	August 12, 1958
WALNUT CREEK	All equipment moved 2.3 miles ESE.	September 4, 1958
WILLIAMS	Temperature and nonrecording rain gage equipment moved 60 feet W and recording rain gage moved 33 feet W.	November 28, 1958
YREKA	All equipment moved 140 yards NNE.	November 21, 1958

CHANGES IN STATION NAMES

ALISO CANYON FC 446	Changed to	ALISO CANYON OAK MT FC 446	November 1, 1958
ALPINE 1 W	Changed to	ALPINE	December 3, 1958
AZUSA FC 143	Changed to	AZUSA CITY PARK FC 143	November 1, 1958
BRAWLEY	Changed to	BRAWLEY 2 SW	February 1, 1958
CALEXICO	Changed to	CALEXICO 2 NE	February 18, 1958
CAMP BALDY FC 85 F	Changed to	MOUNT BALDY FC 85 F	July 1, 1958
CLEARLAKE HIGHLANDS 1 NNE	Changed to	CLEARLAKE HIGHLANDS	March 3, 1958
OCOTILLO	Changed to	OCOTILLO WELLS	November 24, 1958
POINT ARGUELLO USCG	Changed to	POINT ARGUELLO LIGHT STATION	February 25, 1958
ROUND MOUNTAIN	Corrected to	ROUND MOUNTAIN 1 NNE	November 1, 1958
RUNNING SPRINGS	Corrected to	RUNNING SPRINGS 1 E	June 1, 1958
SAN ANDREAS 3 S	Changed to	SAN ANDREAS 2 S	October 1, 1957
SAN FELIPE BELL STATION	Changed to	SAN FELIPE HIGHWAY STATION	April 4, 1958
WALNUT CREEK	Changed to	WALNUT CREEK 2 ESE	September 4, 1958
VINCENT PATROL STA FC 120	Changed to	VINCENT FIRE STA FC 120	July 1, 1958

USCOMM-WB-Asheville - 2/14/59 - 2350